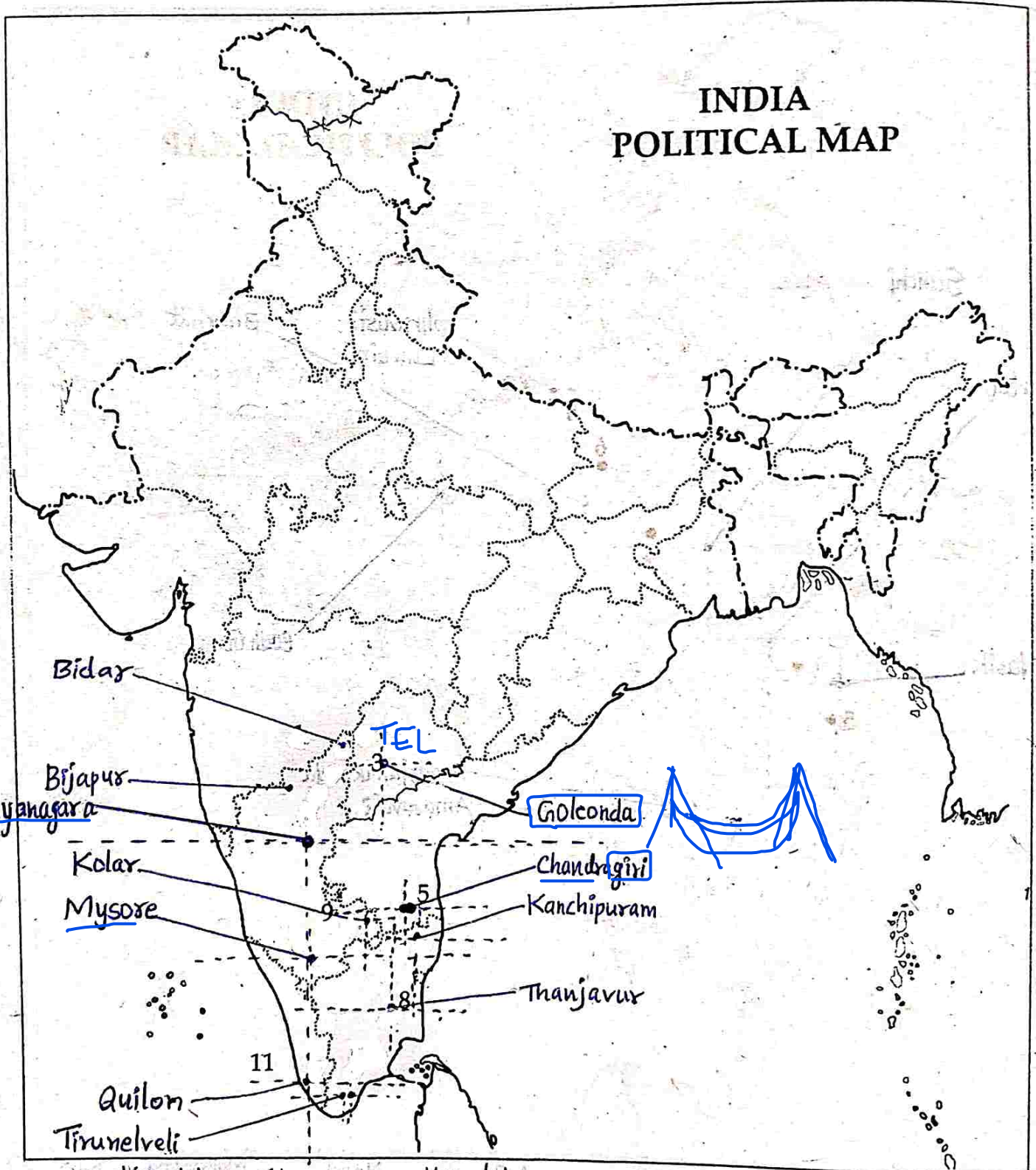


Map No. 6

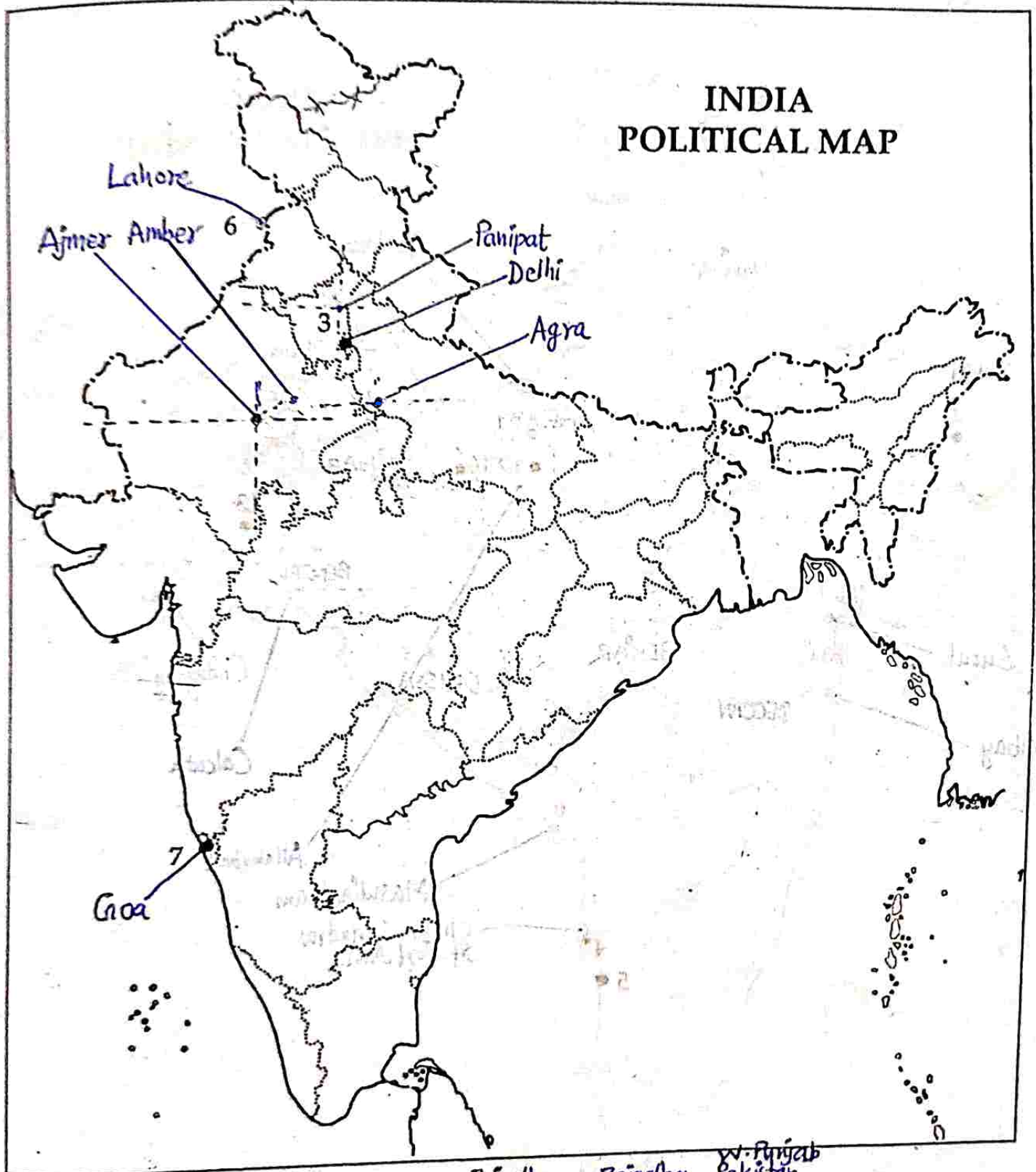
South India, C. Fourteenth to Eighteen Century



- Karnataka Telangana Karnataka Karnataka A.P.
 (1) Bidar (2) Golconda (3) Bijapur (4) vijayanagra (5) Chandragiri (6)
 Tamil Nadu Karnataka Tamilnada Karnataka Tamilnada Kerala
 Kanchipuram (7) Mysore (8) Thanjavur (9) Kolar (10) Tirunelveli (11) Quilon

Map No. 7

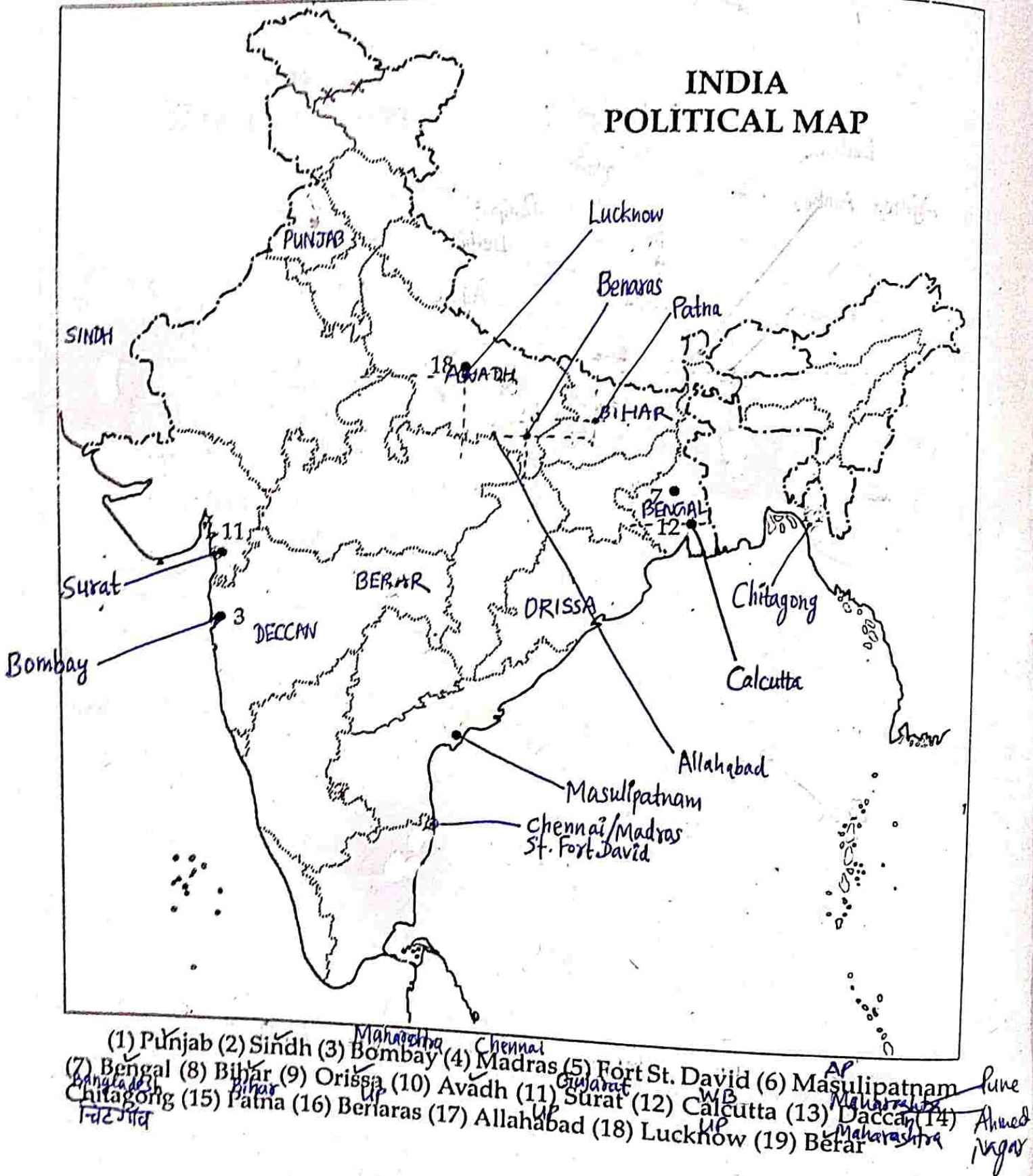
Territories under Babar, Akbar and Aurangzeb



- (1) Delhi (2) Agra (3) Panipat (4) Amber (5) Ajmer (6) Lahore (7) Goa
- UP Harayana Rajasthan Rajasthan w. Punjab
Pakistan

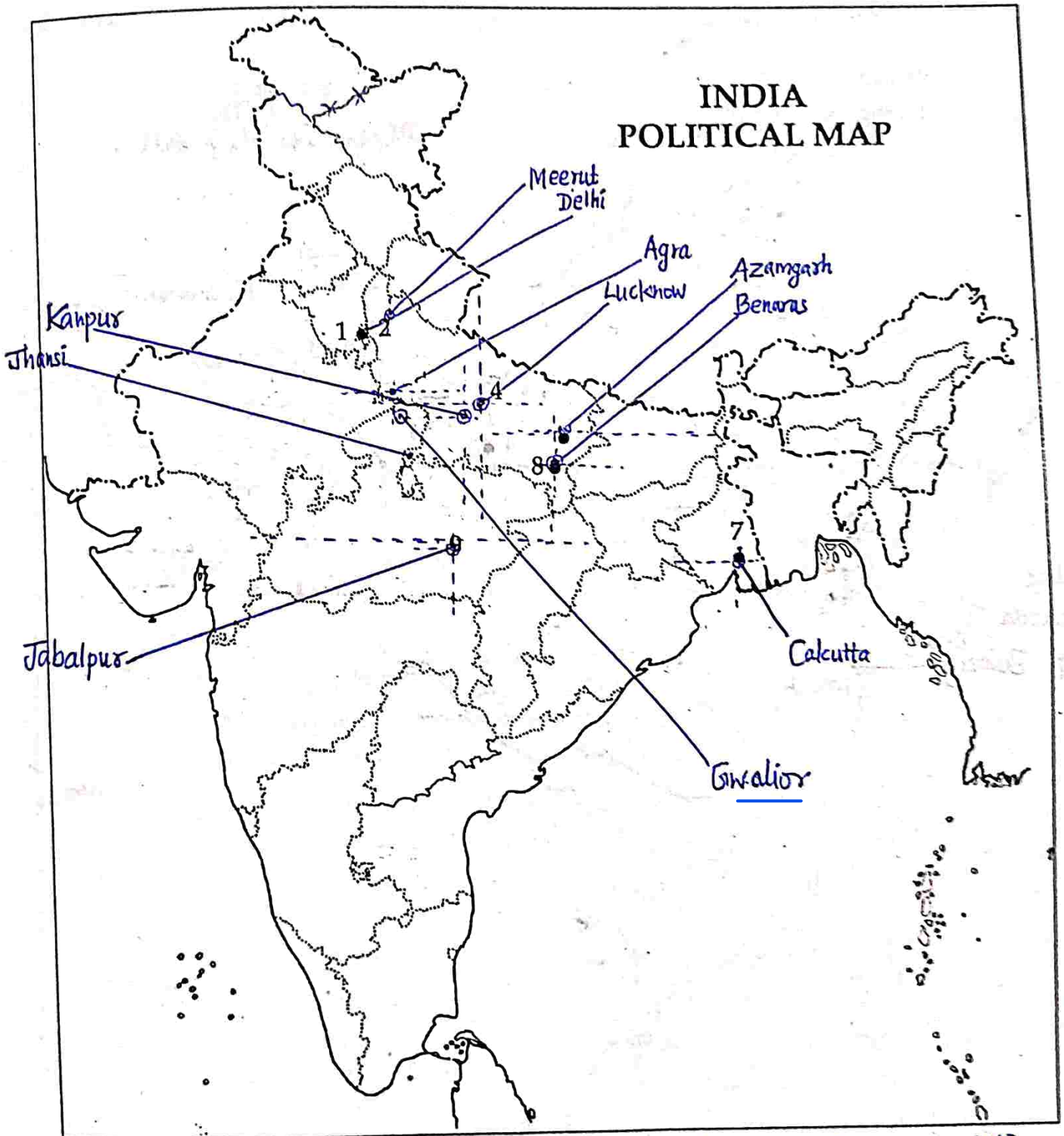
Map No. 8

Territories/Cities under British control in 1857



Map No. 9

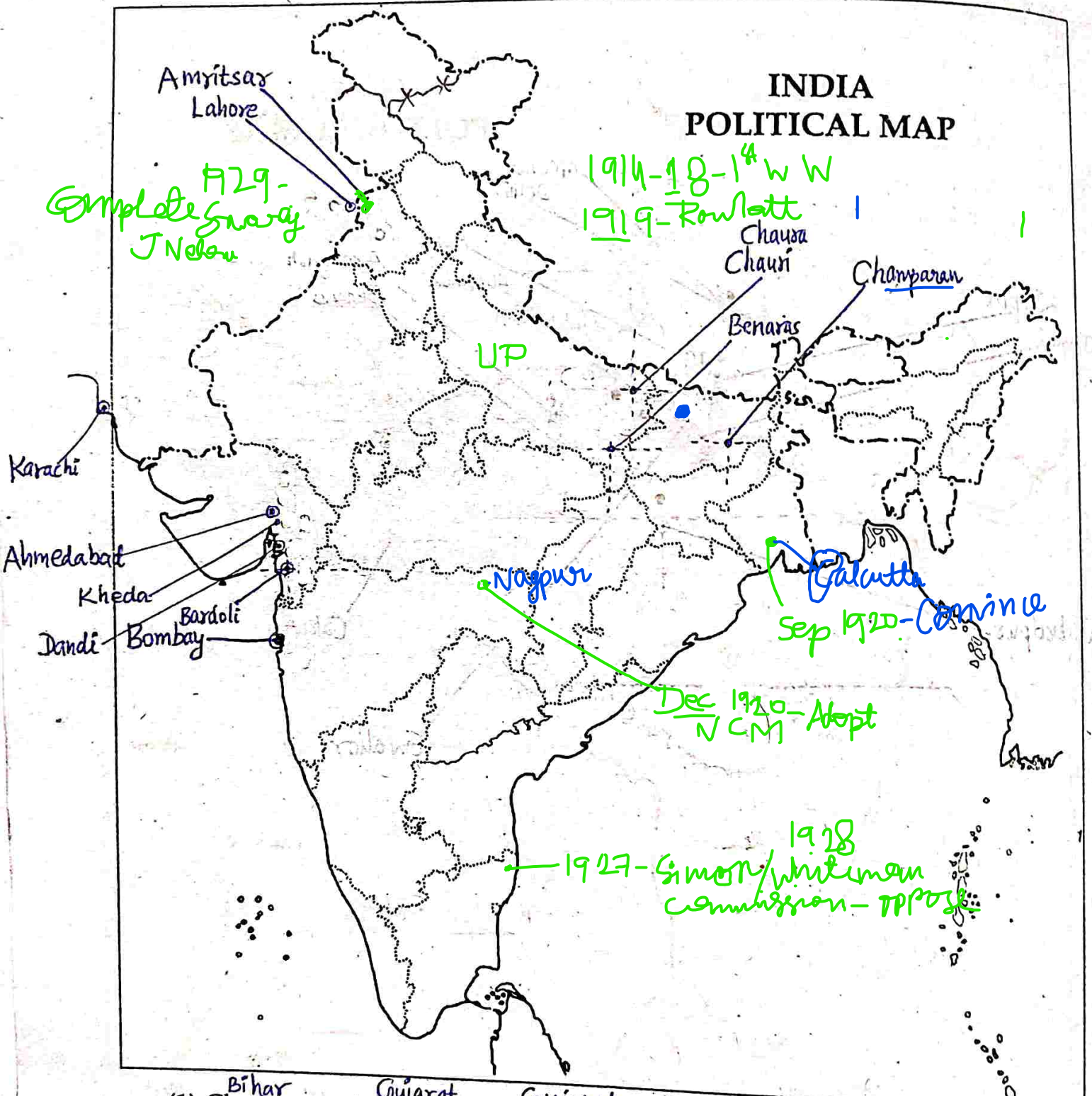
Main centres of the Revolt of 1857



- (1) Delhi (2) Meerut (3) Jhansi (4) Lucknow (5) Kanpur (6) Azamgarh (7) Calcutta (8) Benaras (9) Jabalpur (10) Agra

Map No. 10

Important Centres of the National Movement



- (1) Bihar Champaran (2) Gujarat Kheda (3) Gujarat Ahmedabad (4) UP Benaras (5) Punjab Amritsar (6) UP Chauri
- (7) Pakistan Lahore (8) Bardoli (9) Gujarat Dandi (10) Maharashtra Bombay (Quit India Resolution) (11)