



Digital India Land Record Modernization Programme

भूमि संसाधन विभाग / Department of Land Resources

ग्रामीण विकास मंत्रालय / Ministry of Rural Development
भारत सरकार / Government of India

**U.T. of Dadra and Nagar Haveli and
Daman and Diu**

Achievement under DILRMP of Dadra and Nagar Haveli and Daman and Diu

Sr No.	Components	Units	Total	Completed	Remarks
1	Computerization of Land Records				
A	Computerization of Land Records (RoRs)	No of villages	97	100%	
B	Digitalization of Cadastral Maps/FMBs	No of Maps/FMBs	59793	100%	
C	Cadastral Maps linked to RoR	No of villages	97	48.61% (DNH Only)	
2	Computerization of Registration				
A	Computerization of SROs	No of SROs	3	100%	-
B	Integration of SROs and Revenue Office	No of SROs	3	100%	-
3	Establishment of Modern Record Room	No of Tehsil	4	50%	-
4	Survey/Re-Survey	No of villages	97	74.22%	Resurvey of DNH is completed.

Achievement under DILRMP of Dadra and Nagar Haveli

Sr No.	Components	Units	Total	Completed	Remarks
1	Computerization of Land Records				
A	Computerization of Land Records (RoRs)	No of villages	72	72 (100%)	-
B	Digitalization of Cadastral Maps/FMBs	No of Maps/FMBs	58674	58674 (100%)	-
C	Cadastral Maps linked to RoR	No of villages	72 (Silvassa Dn- 28 & Khanvel Dn- 44)	Silvassa Dn- 26 & Khanvel Dn- 1 (37.5%)	
2	Computerization of Registration				
A	Computerization of SROs	No of SROs	1	1 (100%)	-
B	Integration of SROs and Revenue Office	No of SROs	1	1 (100%)	-
3	Establishment of Modern Record	No of Tehsil	2	Under Progress	-
4	Survey/Re-Survey	No of villages	72	72	-

Achievement under DILRMP of Daman

Sr No.	Components	Units	Total	Completed	Remarks
1	Computerization of Land Records				
A	Computerization of Land Records (RoRs)	No of villages	23	23 (100%)	-
B	Digitalization of Cadastral Maps/FMBs	No of Maps/FMBs	652	652 (100%)	-
C	Cadastral Maps linked to RoR	No of villages	23	0%	Work order for resurvey is issued on 12/07/2024. Estimated time of completion is 52 weeks.
2	Computerization of Registration				
A	Computerization of SROs	No of SROs	1	1 (100%)	-
B	Integration of SROs and Revenue Office	No of SROs	1	1 (100%)	-
3	Establishment of Modern Record	No of Tehsil	1	1 (100%)	-
4	Survey/Re-Survey	No of villages	23	0%	Work order for resurvey is issued on 12/07/2024. Estimated time of completion is 52 weeks.

Achievement under DILRMP of Diu

Sr No.	Components	Units	Total	Completed	Remarks
1	Computerization of Land Records				
A	Computerization of Land Records (RoRs)	No of villages	2	2 (100%)	-
B	Digitalization of Cadastral Maps/FMBs	No of Maps/FMBs	467	467 (100%)	-
C	Cadastral Maps linked to RoR	No of villages	2	0	
2	Computerization of Registration				
A	Computerization of SROs	No of SROs	1	1 (100%)	-
B	Integration of SROs and Revenue Office	No of SROs	1	1 (100%)	-
3	Establishment of Modern Record	No of Tehsil	1	0	-
4	Survey/Re-Survey	No of villages	2	0	-

Desired goals in respect of land records in rural areas

Sr. No.	Goals	DNH	Daman	Diu
i	Sub-division of all land parcels as per current ownership	Completed	The exercise of identification of undivided share will be taken up. Also new registry will be conditioned to prior subdivision.	The exercise of identification of undivided share will be taken up. Also new registry will be conditioned to prior subdivision.
ii	Re-survey and upgradation of RoRs and Cadastral Maps	Re-survey: 72 villages are completed. Promulgation: 35 out of 72 villages is completed. Remaining villages are in progress.	Work order for resurvey is issued on 12/07/2024. Estimated time of completion is 52 weeks.	Approval for resurvey is accorded. Work order for resurvey will be issued.
iii	Survey of non-cadastral areas	Under Progress	100 % property card distributed under SWAMITAVA scheme.	100 % property card distributed under SWAMITAVA scheme.

AVANIKA (Land Record Portal)



Home Form 1 & 14 Mutation Status Authenticity Verification Contact Us

Taluka: Village: Survey No: Subdiv No:

Message:

Date: 20/08/2021 Form 1 & 14 Today - Total From 01/FEB/2014 To T Daman: Diu:

- Select ---
- 1
- 10
- 100
- 101
- 102
- 103
- 104
- 105
- 106
- 107
- 108
- 109
- 11
- 110
- 111
- 112
- 113
- 114
- 115

AVANIKA (Land Record Portal)

Taluka: **Daman** Village: **દેવડા** Survey No: **10**

Message:

FORM NO.1 & XIV

ગામ. નમુનો નં. ૧ અને ૧૪

Date: 21/08/2024 Page 1 of 1

Name of field **કુંવર** VILLAGE **દેવડા**
 ખેતર નું નામ ગામનું નામ
 S. No. : નં. 10 Taluka **દામણ**
 Sub Dn No. 11 દામણ

Cultivable area વાવેતર વાવક ક્ષેત્રફળ	Ha. Ars. હે. અરે.	Name of occupant કબજેદારનું નામ	Khata No. ખાતા નં.	Mut. No. દે. નં.	Name of the tenant જમ્મોતિયાનું નામ
(a) Dry Crop (બ) જવડાન	00-10	[વસંતભાઈ રઘાભાઈ]		184	
(b) Garden (બ) બગીચા	00-00	[મિશાલકુમાર ખાતુભાઈ]		611	
(c) Rice (ક) ઠાણી	00-00	[વિનોદકુમાર રણછોડજી]		80000066	
(d) Barren (ઢ) બરણ	00-00	[પાંચાલ]			
Total Cultivable Area કુલ વાવક ક્ષેત્રફળ	00-10				
II Un-cultivable Area બિન ખેડવાર જમીન	00-00				
(a) Class (a) વર્ગ (અ)	00-00				
(b) Class (b) વર્ગ (બ)	00-00				
Total Uncultivable Area કુલ બિન ખેડવાર જમીન	00-00				
Grand Total કુલ ક્ષેત્રફળ	00-10				

Details of Cropped Area

Year વર્ષ	Name of the Cultivator ખેડવારનું નામ	Mode રીત	Season મોસમ	Name of Crop પેક નું નામ	Irrigated	Unirrigated	Land not Available for cultivation		Source of irrigation સિંચાઈ ના સ્ત્રોત	Remarks સંદેશ
					Ha. Ars. હે. અરે.	Ha. Ars. હે. અરે.	Nature સ્વભાવ	Area સત્રફળ		
2021-2022	-	-	-	-			N.A	00-10		-

ગામ નમુનો નંબર ૭ અને ૧૩

VILLAGE FORM NO. 7 & 12

નવી સર્વે નંબર : NewSurveyNo. : 2,127	નવી ક્ષેત્રો નંબર : NewHissa No. :	Khata No: 509	ગ્રામ : Village : નરોલી										
પેક નું નામ : Name of Field :			તાલુકો : Taluka : NAROLI PATELAD										
જૂની સર્વે નંબર : OldSurvey No. : 548	બ્લોક નંબર : Block No. :	બ્લોક નંબરો 2274, 1103, 0902, 60000134,											
ક્ષેત્રો નંબર : Hissa No. : /2p1	જમીન વાપર : Land Use. : ખેતીવાવક ઉપયોગ	જમીન ધારકનું નામ : Name of Holder :- શ્રીમતી દેવનાભેન લક્ષ્મણભાઈ ઠાકોર											
જમીન પ્રકાર : Kind of tenure : નવી અને અરિભાવક	<table border="1"> <tr> <th>ખેતીવાવક જમીન Cultivable land</th> <th>હે. અરે. ચોટી. Hect. Are. Sqm</th> </tr> <tr> <td>૧. બરણ 1. Bare Land</td> <td>0.2360</td> </tr> <tr> <td>૨. વાવવાર 2. Cultivable</td> <td>0.0000</td> </tr> <tr> <td>૩. ફાઇલ 3. Filed</td> <td>0.0000</td> </tr> <tr> <td>કુલ Total</td> <td>0.2360</td> </tr> </table>			ખેતીવાવક જમીન Cultivable land	હે. અરે. ચોટી. Hect. Are. Sqm	૧. બરણ 1. Bare Land	0.2360	૨. વાવવાર 2. Cultivable	0.0000	૩. ફાઇલ 3. Filed	0.0000	કુલ Total	0.2360
ખેતીવાવક જમીન Cultivable land	હે. અરે. ચોટી. Hect. Are. Sqm												
૧. બરણ 1. Bare Land	0.2360												
૨. વાવવાર 2. Cultivable	0.0000												
૩. ફાઇલ 3. Filed	0.0000												
કુલ Total	0.2360												
પોત ખરાબ વર્ગ (અ) Barren Class A		0.0000											
પોત ખરાબ વર્ગ (બ) Barren Class B		0.0000											
કુલ Total		0.2360											
આકાર Assessment		રૂ. પે. Rs. Ps. 2.0000											
જુદી તથા વિશેષ ધારો or Addl. Act. પાણી ભથ્થા Water Cess													
વજોતિયા અથવા પેટા વજોતિયાનું નામ Name of Tenants or ગેટ ફી..... Area	હેક્ટર Hect	અરે Are	બીજા ધંકો Other rights: પરલક, ૬૪૨૨૫,										
વજોતિયાની રકમ Amount of tenancy	રૂ. Rs.	પૈસા Ps.											

તારીખ મુકત ૨૦૨૪

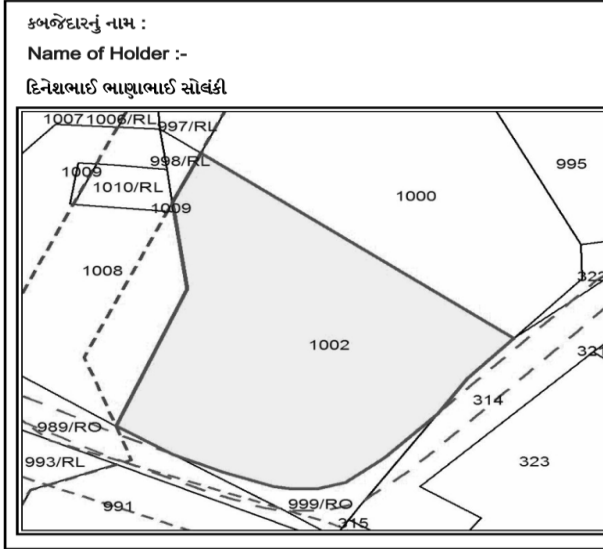
Sr. No.	Goals	DNH	Daman	Diu
iv	Geo-referencing of all cadastral maps	35 villages out of 72 villages are completed, remaining villages is in progress	Will be completed with Resurvey work.	Will be completed with Resurvey work.
v	ULPIN (Bhu-Aadhaar) assignment for all land parcels	ULPIN of 67,371 land parcels of villages generated and visible in RoRs	SHP file has been shared with BHUNAKSHA team. ULPIN will be generated after resurvey and verification by Bhunaksha team.	SHP file has been shared with BHUNAKSHA team. ULPIN will be generated after resurvey and verification by Bhunaksha team.
vi	Registry process completely online and paperless	Registration of all documents is done through NGDRS (online portal of ministry) but not paperless.	Registration process is done online through Sugam (online portal) and Garvi (Desktop application).	Registration is done online through Garvi (Desktop application).

ULPIN

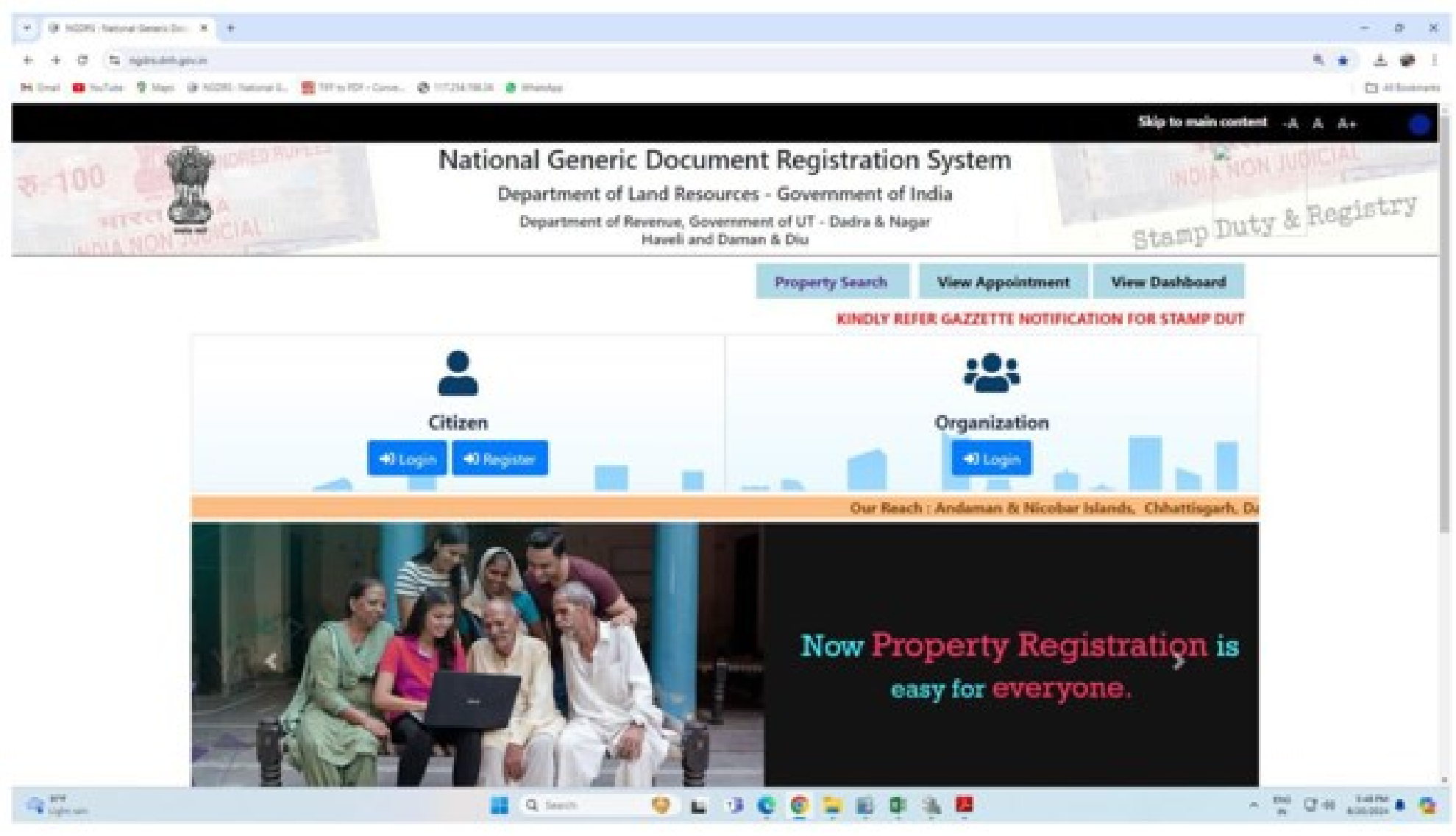
ગામ નમુનો નંબર ૭ અને ૧૨
VILLAGE FORM NO. 7 & 12

ULPIN: 7C89FFD5SRMHH0

નવો સરવે નંબર : NewSurveyNo. :	1,002	નવો હિસ્સો નંબર : NewHissa No.		ખાતા નંબર : Khata No. :	11	મોજા : Village :	નરોલી
ખેતરનું નામ : Name of Field :	કુભારવાળી					તાલુકો : Taluka :	NAROLI PATELAD
જૂનો સરવે નંબર : OldSurvey No. :	226	બ્લોક નંબર : Block No. :		નોંધ નંબરો દાખલ નંબરો	૬૪૬૯,૭૭૦૮,૭૮૦૨,૯૮૦૦૦૧૩૬,		
હિસ્સો નંબર : Hissa No. :	/2p2			કબજેદારનું નામ : Name of Holder :-			
LandUse. :	ખેતીલાયક ઉપયોગ			દિનેશભાઈ ભાણભાઈ સોલંકી			
સત્તાનો પ્રકાર : Kind of tenure :	નવી અને અવિભાજ્ય						
ખેડવા લાયક જમીન Cultivable land		હે. આર. ચોમી. Hect. Are. Sqm					
૧ જરાયત 1. Bare Land		0.3859					
૨ ભાગાયત 2. Cultivable		0.0000					
૩ કપારી 3. Filed		0.0000					
કુલ Total		0.3859					
પોત ખરાબ વર્ગ (અ) Barren Class A		0.0000					
પોત ખરાબ વર્ગ (બ) Barren Class B		0.0000					
કુલ Total		0.3859					



NGDRS (Registration Portal)



NGDRS (Registration Portal)

The screenshot shows the NGDRS (National Generic Document Registration System) login portal. The page is displayed in a web browser window. The header includes the NGDRS logo and a navigation bar with options like 'Sign In, My Account' and 'Select Language'. The main content area is titled 'Login Citizen' and contains a login form with the following fields:

- Enter Username** (Required field)
- Enter Password** (Required field)
- Enter Captcha** (3 R 7 G C C)

A 'Get OTP' button is located below the captcha field. At the bottom of the form, there are links for 'Forgot Password?' and 'Forgot Username?'. The page also features a banner for the National Generic Document Registration System, Department of Land Resources, Government of India - Ministry of Rural Development.

SUGAM (Web Application for Registration)

The screenshot shows a web browser window with the URL sugam.dddgov.in/services. The browser's address bar and tabs are visible at the top. The page header features the logo of the Revenue Department, U.T. Administration of Dadra and Nagar Haveli and Daman and Diu, and a blue button labeled "Login / Registration". A dark blue navigation bar contains the following menu items: Home, Departments, Services (highlighted with a blue underline), Verification, Dashboard, Information Wizard, Help, and Contact Us. The main content area is titled "CRSR Daman Services :" and displays four service options in white boxes with blue icons and text:


- Document Registration
- Search Registered Documents
- Stamp Duty & Registration Fee Calculations
- Partnership Firms Registration (EODB)

GARVI (Registration Application)

Registration Application Query MarriageRegistration Reports Utility Help Exit 20/08/2024 15:56:09

Work Online

SHRI TAPASYA POTTI () ન દસ્તાવેજ અપલોડ કરવા Utility -> Upload Scan Document click કરવું DAM



The logo for SRO DAMAN features a stylized house icon with a red roof and a white body containing a red grid pattern. To the right of the icon, the text "SRO DAMAN" is written in a serif font, with "SRO" in red and "DAMAN" in black. Below the text is a decorative horizontal line with a repeating pattern of small red and white squares.

Sr. No.	Goals	DNH	Daman	Diu
vii	Integration of Registration System with Land Records	Completed. All Registry data is real time intimated to Land section and mutation process autoactivated and completed with due process.	Completed. All Registry data is real time intimated to Land section and mutation process autoactivated and completed with due process.	Land records will be integrated by December 2024
viii	All legacy registries online and searchable by Citizens	Search facility started in August 2011. Legacy documents since 2000 are searchable online via NGDRS portal.	Search facility started in November 2014 . Legacy documents since 2014 can be searched online via Sugam portal. Scanning of other legacy document from 1987 to October 2014 is completed. Documents will soon be available to the citizens.	Search facility started in November 2014 . Legacy documents since 2014 can be searched online via Garvi portal. Scanning of other legacy document from 1987 to October 2014 is completed. Documents will soon be available to the citizens.
ix	Computerisation of balance RoRs and Cadastral Maps	Completed	Completed	Completed

Sr. No.	Goals	DNH	Daman	Diu
x	Integration of all RoRs with Cadastral Maps	Integration of RoRs and Cadastral Maps of 02 Urban villages of Silvassa Division and 37 villages of Khanvel division is in progress	Integration of RoR with Cadastral maps will be done after resurvey.	Integration of RoR with Cadastral maps will be done after resurvey.
xi	Availability of digitally signed RoRs online	Available to citizens.	Available to citizens.	Available to citizens.
xii	Consent based Aadhaar seeding and authentication in the RoRs	Collection of Aadhaar from land owner is being done when they approach the concerned Talathi.	Collection of Aadhaar from land owner is being done when they approach the concerned Talathi. Aadhaar of remaining land owners will be collected during resurvey.	Collection of Aadhaar from land owner is being done when they approach the concerned Talathi. Aadhaar of remaining land owners will be collected during resurvey.

Sr. No.	Goals	DNH	Daman	Diu
xiii	Completely Online and Paperless Revenue Court Case Management System (RCCMS)	RCCMS software is under preparation by NIC	RCCMS software is under preparation by NIC	RCCMS software is under preparation by NIC
xiv	Integration of RCCMS with Land Records	Facility of integration will be provided in RCCMS software.	Facility of integration will be provided in RCCMS software.	Facility of integration will be provided in RCCMS software.

Cities proposed for Pilot of Digitalization of Land Records in Urban area

- 1.Silvasa (1.48 lacs estimated population)
- 2.Daman (1 lacs estimated population)
- 3.Diu (20k estimated population)

Thank You!

Help Required from Department of Land Resources