



CENSUS OF INDIA 2011

Tahsil Profile



District

Yavatmal

Tahsil

Wani

PART- I Provisional Population Totals, 2011

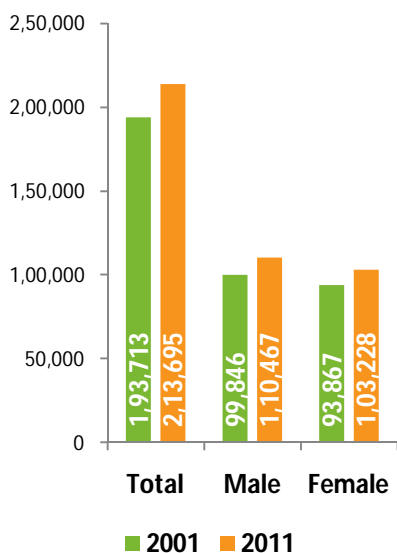
Number of administrative units

Administrative units	2001	2011
Number of Villages	160	160
Number of Statutory Towns	1	1
Number of Census Towns	1	1

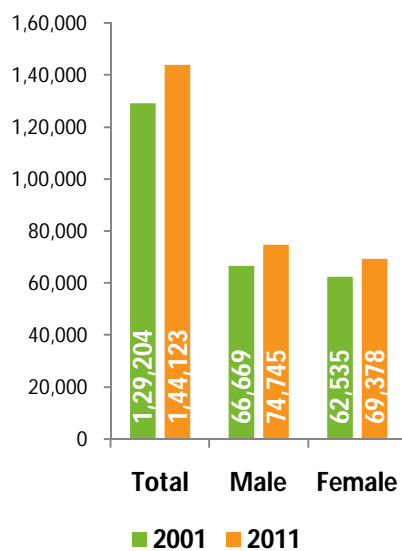


Population size (Number)

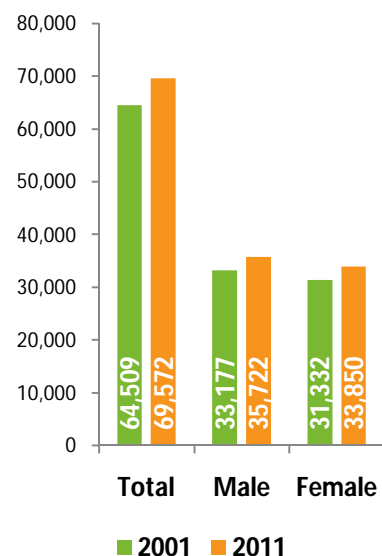
Total



Rural

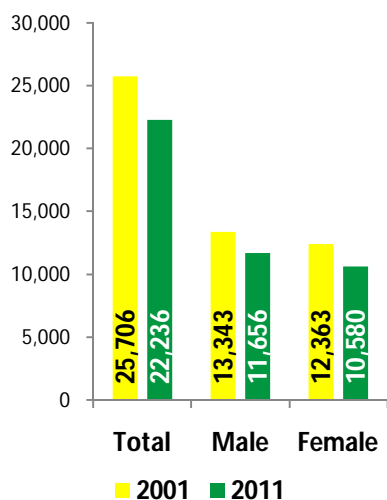


Urban

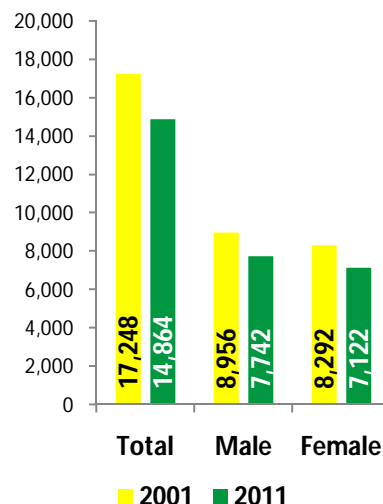


Population size, 0-6 years (Number)

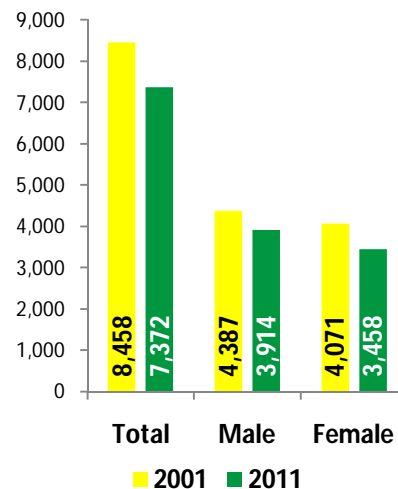
Total



Rural

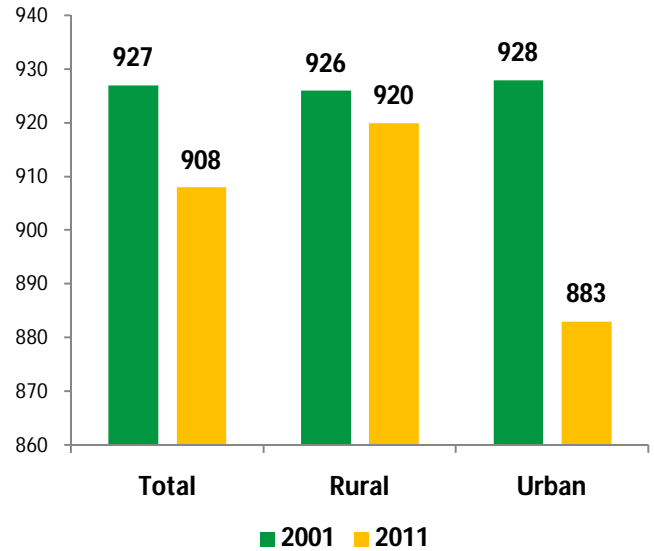
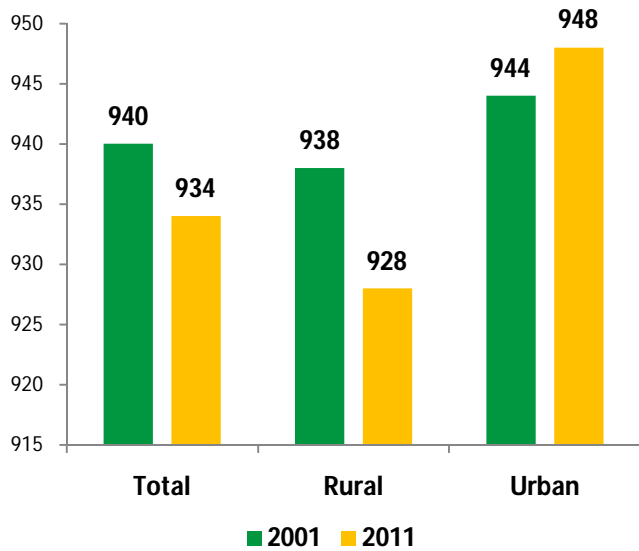


Urban



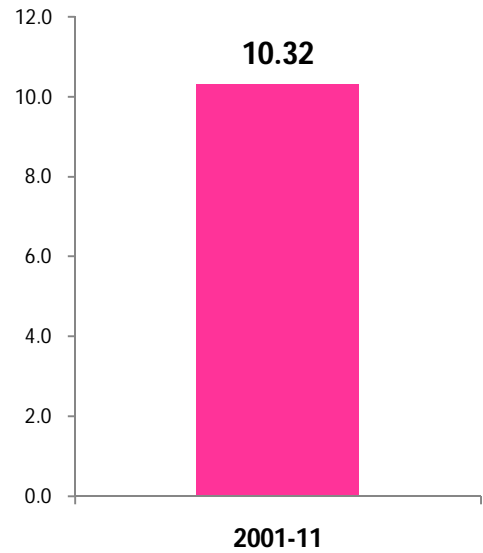
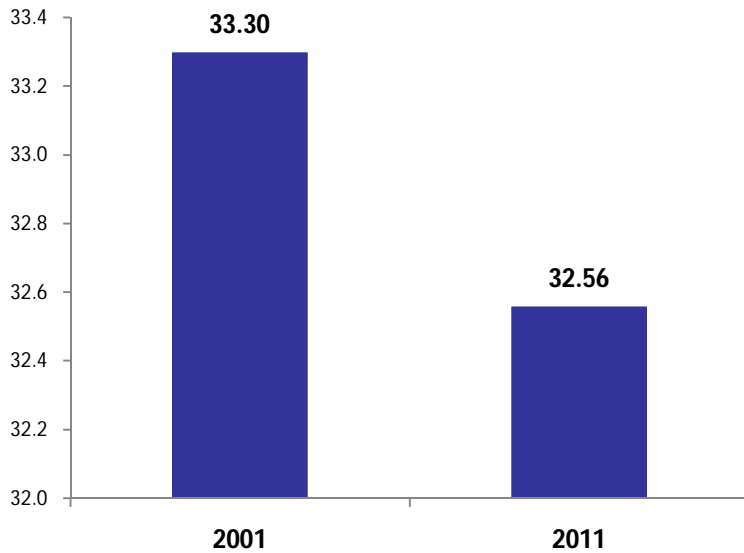
Sex ratio
(Females per 1,000 males)

Child sex ratio (0-6 years),
(Females per 1,000 males)

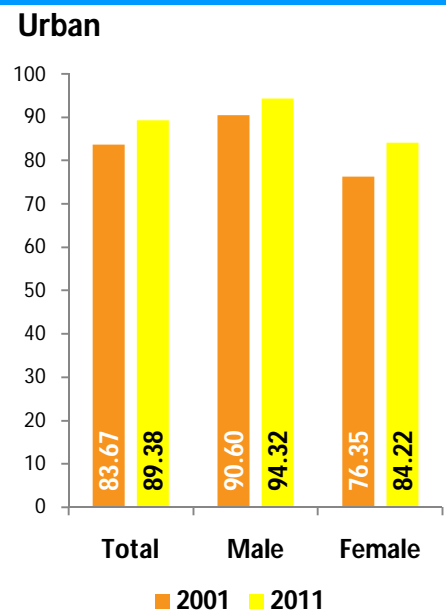
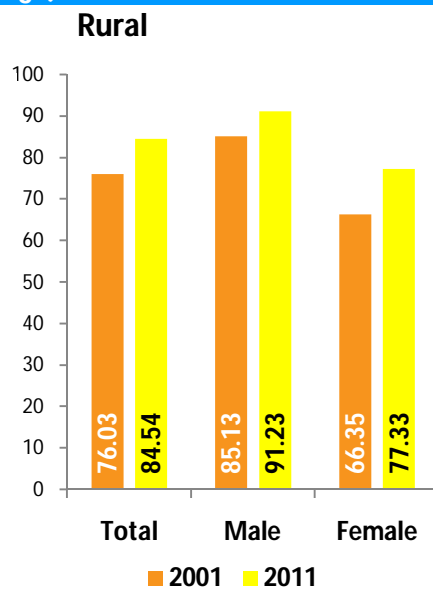
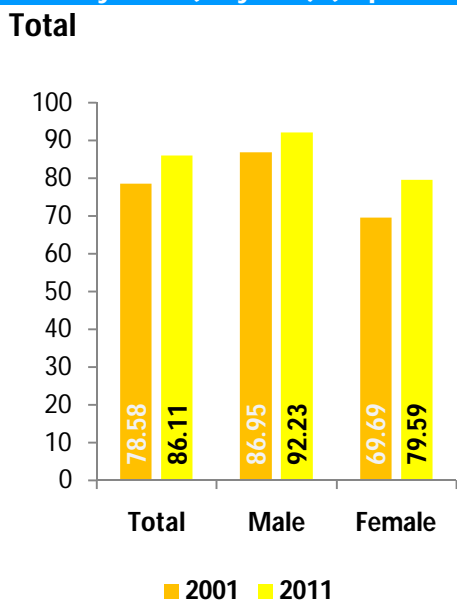


Share of urban population to total population
(in percentage)

Decadal growth rate, 2001-2011
(in percentage)

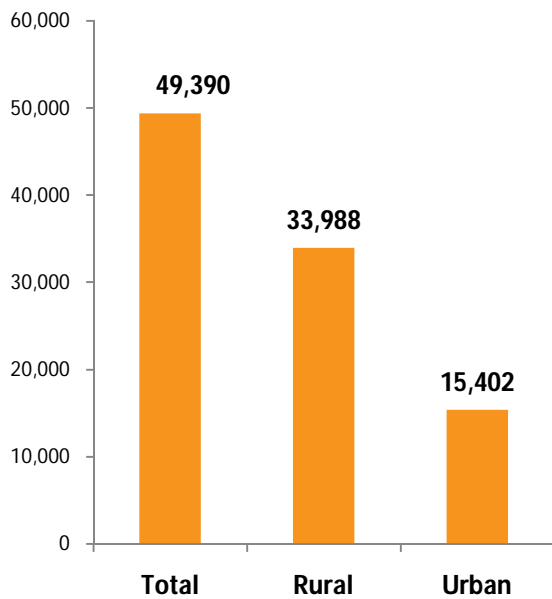


Literacy Rate (7+ years) (in percentage)

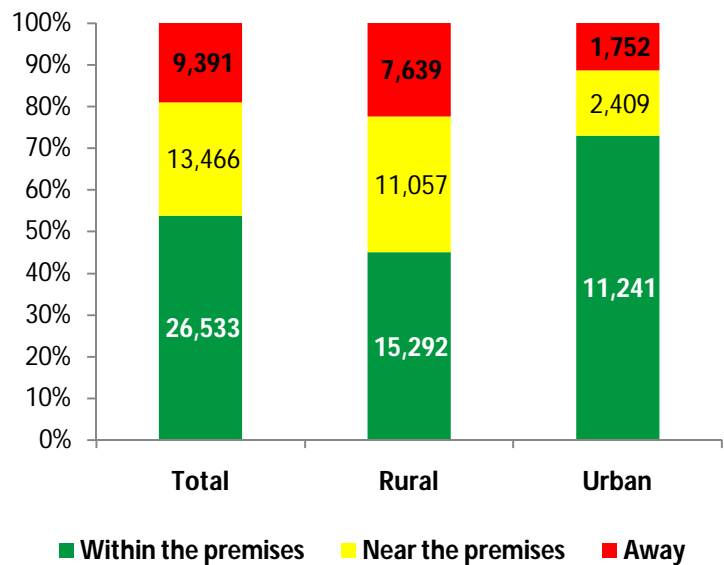


PART- 2 Household amenities and Assets-2011

Number of households



Distribution of households by location of drinking water



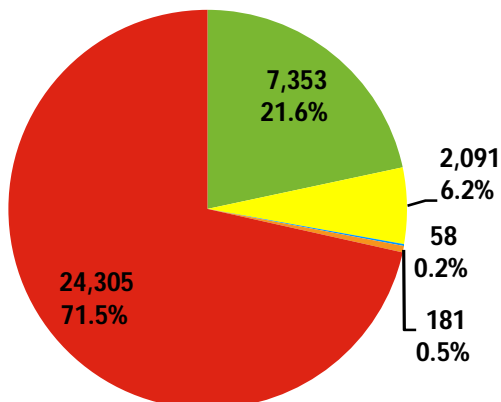
Distribution of households by main source of drinking water

Main Source of drinking water	in numbers			in percentage		
	Total	Rural	Urban	Total	Rural	Urban
Tapwater from treated source	18,121	7,013	11,108	36.7	20.6	72.1
Tapwater from un-treated source	8,549	7,440	1,109	17.3	21.9	7.2
Covered well	144	111	33	0.3	0.3	0.2
Un-covered well	2,106	2,062	44	4.3	6.1	0.3
Handpump	12,624	11,572	1,052	25.6	34.0	6.8
Tubewell/Borehole	6,447	4,609	1,838	13.1	13.6	11.9
Spring	16	9	7	0.0	0.0	0.0
River/Canal	805	800	5	1.6	2.4	0.0
Tank/Pond/Lake	125	116	9	0.3	0.3	0.1
Other sources	453	256	197	0.9	0.8	1.3

Distribution of households by type of latrine facility

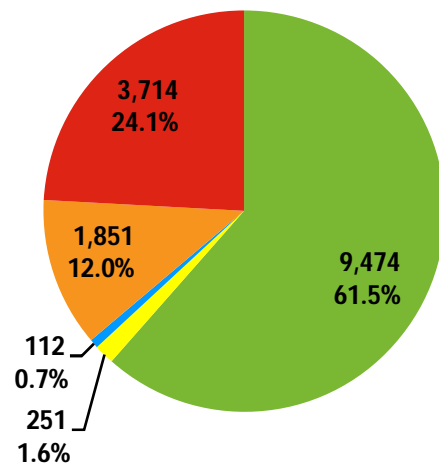
Rural

- Flush/pour flush latrine
- Pit latrine
- Other
- Open
- Public latrine



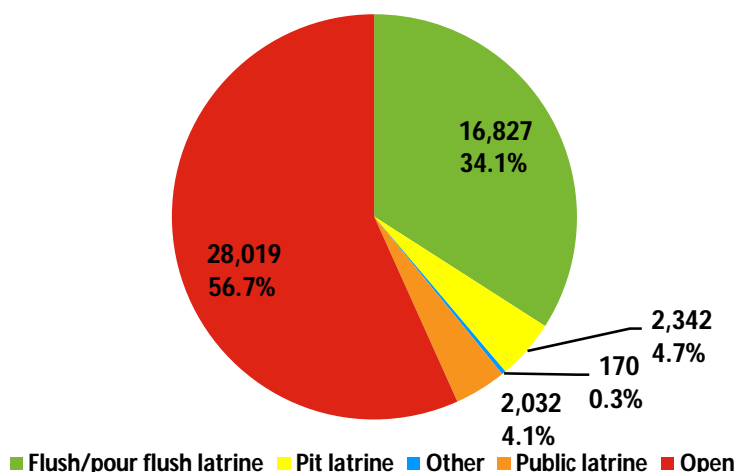
Urban

- Flush/pour flush latrine
- Pit latrine
- Other
- Open
- Public latrine



Distribution of households by type of latrine facility, Total

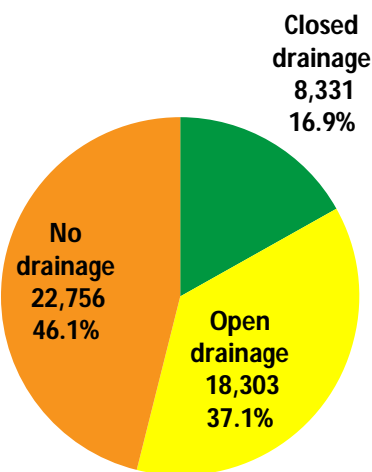
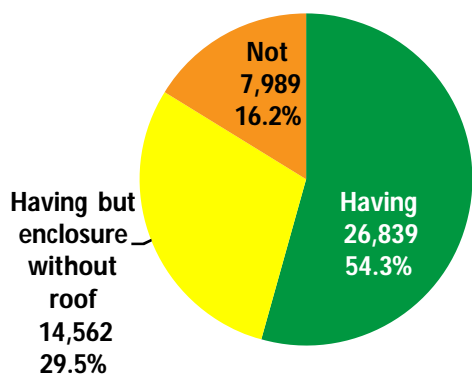
Distribution of households by availability of latrine facility



Area	Available within the premises	Public latrine	Open
Total	19,339	2,032	28,019
Rural	9,502	181	24,305
Urban	9,837	1,851	3,714

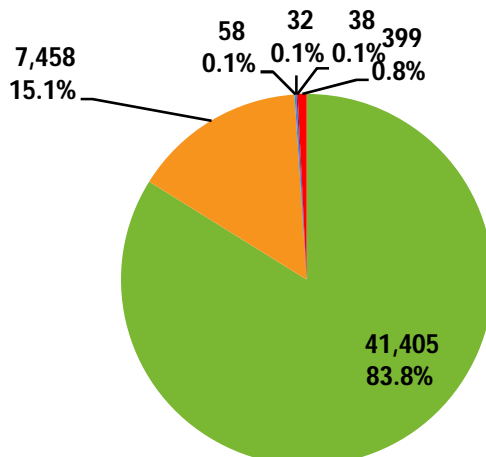
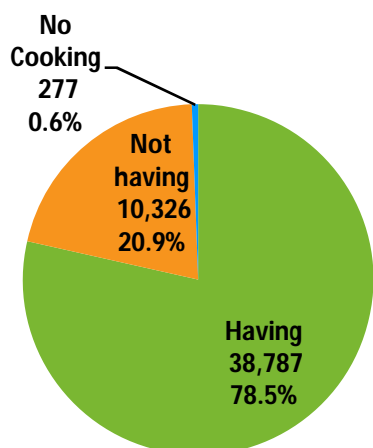
Distribution of households by availability of bathing facility within premises

Distribution of households by type of drainage connectivity for waste water outlet



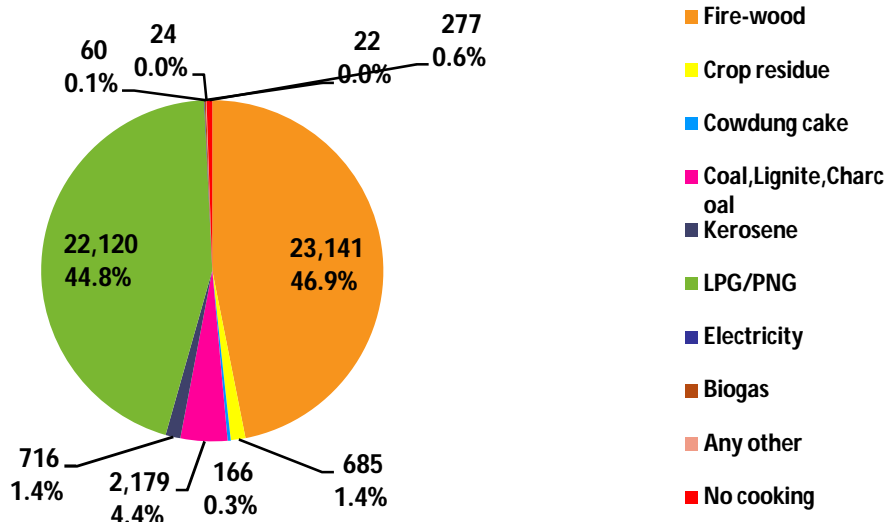
Distribution of households by availability of separate kitchen

Distribution of households by main source of lighting



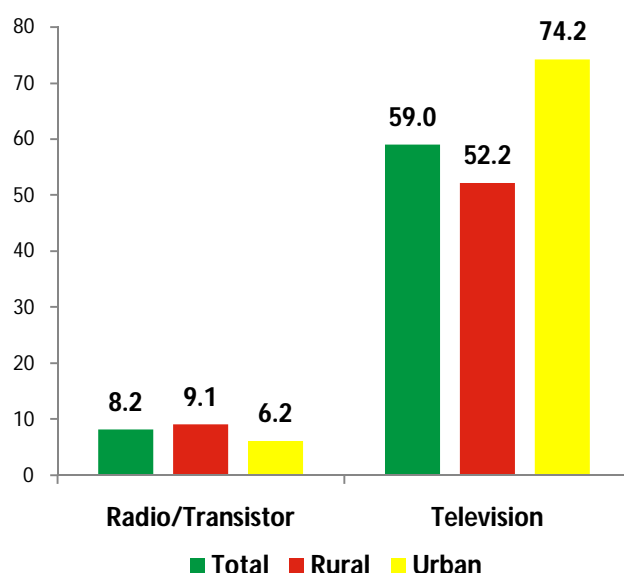
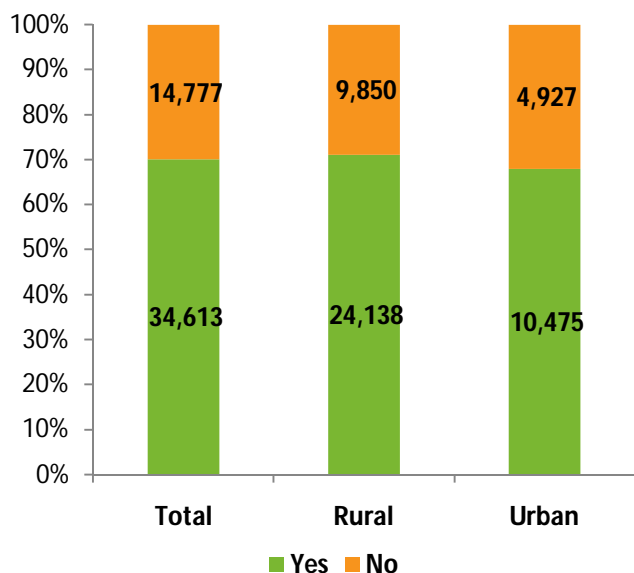
■ Electricity ■ Kerosene ■ Solar energy
■ Other oil ■ Any other ■ No lighting

Distribution of households by type of fuel used for cooking



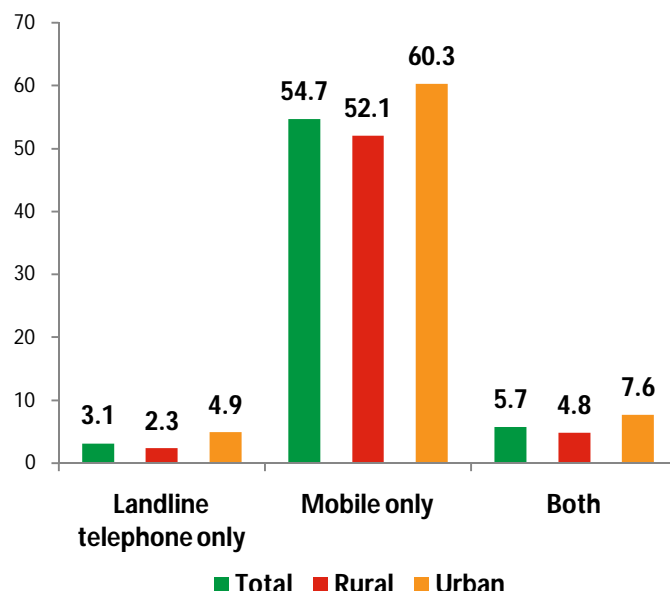
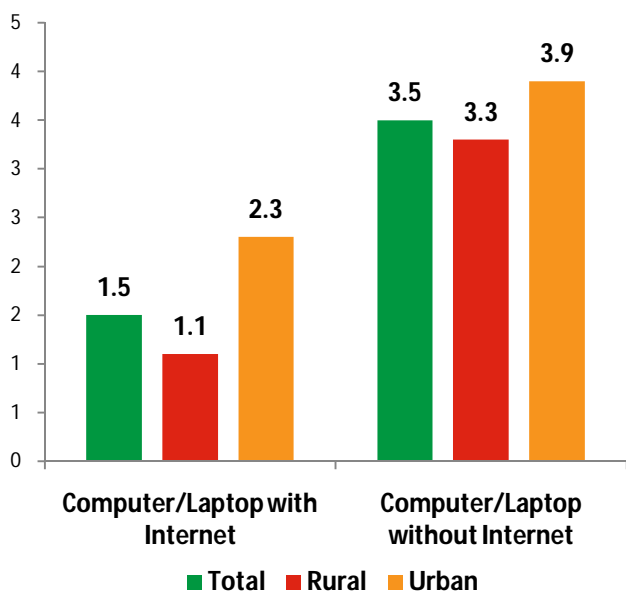
Distribution of households availing banking services

Households having radio/transistor and television (in percentage)

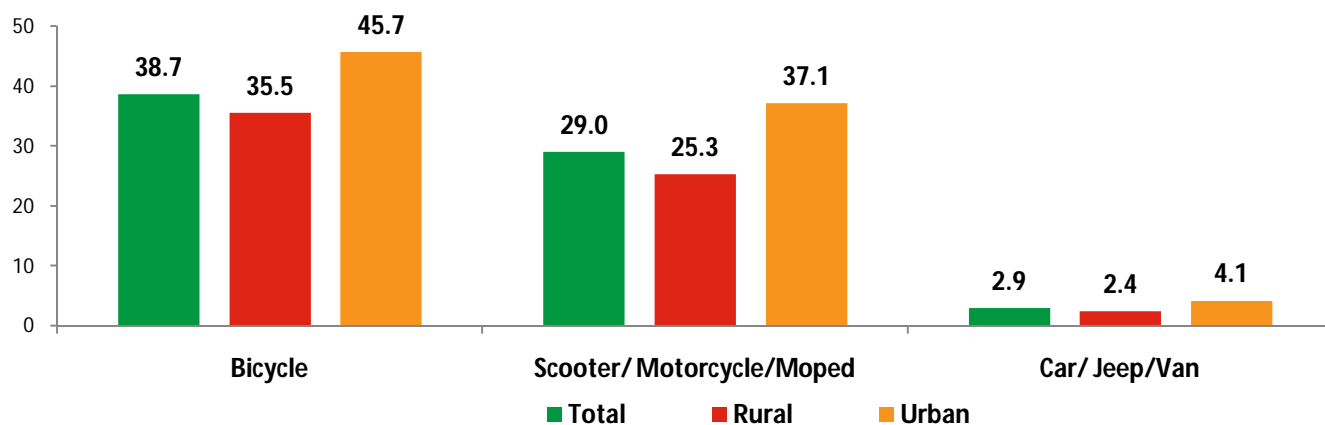


Households having computer/laptop with Internet and without internet (in percentage)

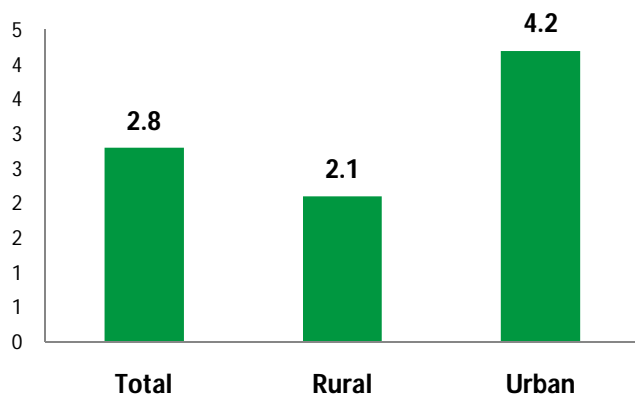
Households having landline and mobile telephone (in percentage)



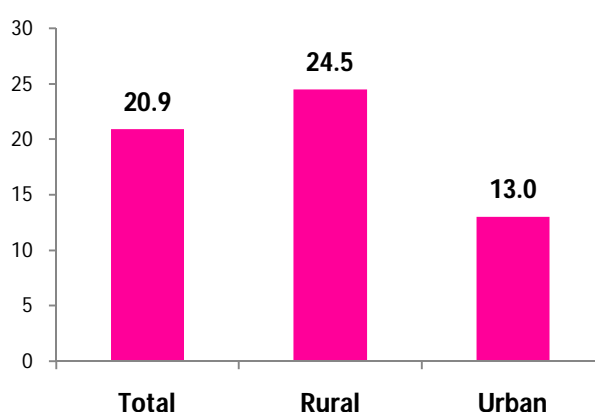
Households having vehicle (in percentage)



Households with TV, Computer/Laptop, Telephone/mobile phone and Scooter/ Car (in percentage)



Households with none of the assets specified (in percentage)



This profile is jointly prepared by Directorate, Census operations, Maharashtra and UNICEF, field office for Maharashtra state by using DevInfo system. The profile is based on Census 2011 data. Data given in the section part-1 for the year 2011 are provisional and the section part-2 are finalized.

Please refer "Instruction manual for house listing and housing census" to get definitions and other information related to part-2, which is also available on <http://www.censusindia.gov.in/2011-manuals/manuals.html>



For more details please contact :



Directorate of Census Operation, Maharashtra

Ministry of Home Affairs, Government of India

Exchange Building IIInd Floor, Sir Shiv Sagar Ramgulam Marg
Ballard Estate, Mumbai - 400 001

Telephone : 022-22615494, 22617950

E-mail: dco-mah.rgi@censusindia.gov.in

United Nations Children's Fund

Field office for Maharashtra state

19,Parsi Panchayat Road,
Andheri (East), Mumbai - 400 069

Telephone : 022- 28269727, 28253663

E-mail: annair@unicef.org

nigamganesh@yahoo.com