



# CENSUS OF INDIA 2011

## Tahsil Profile



District

Thane

Tahsil

Vada

### PART- I Provisional Population Totals, 2011

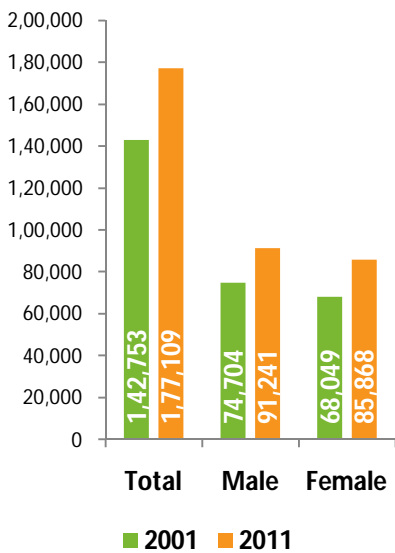
#### Number of administrative units

Administrative units	2001	2011
Number of Villages	167	168
Number of Statutory Towns	0	0
Number of Census Towns	1	2

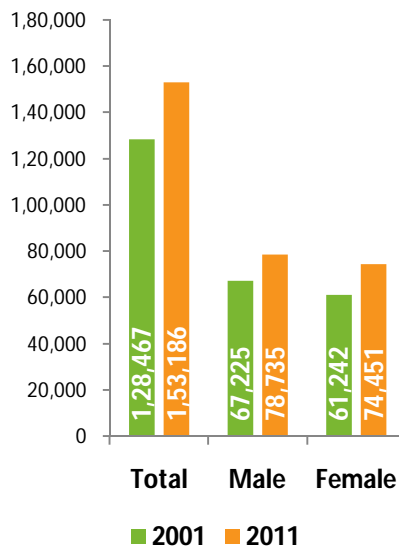


#### Population size (Number)

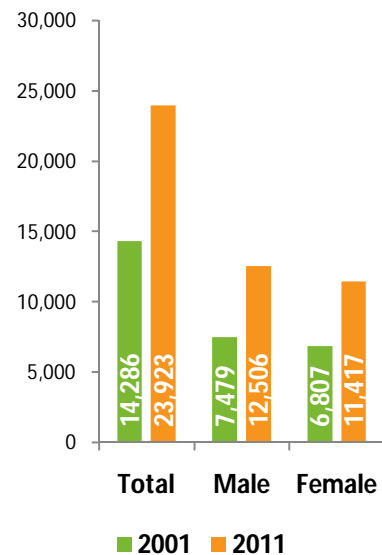
##### Total



##### Rural

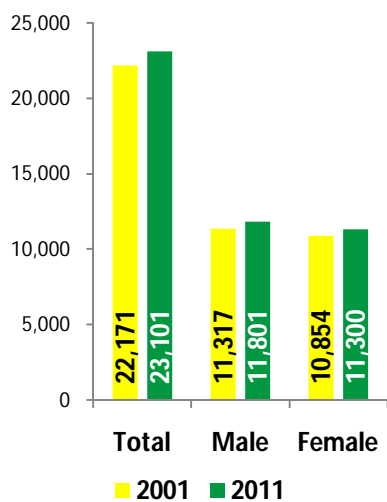


##### Urban

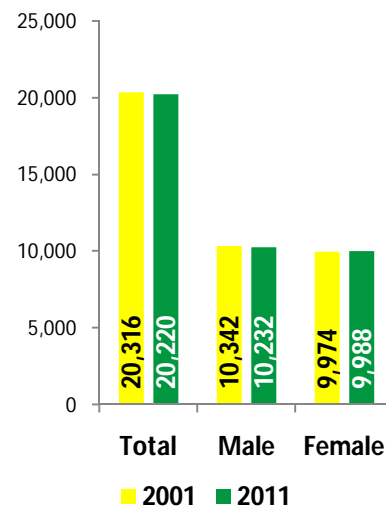


#### Population size, 0-6 years (Number)

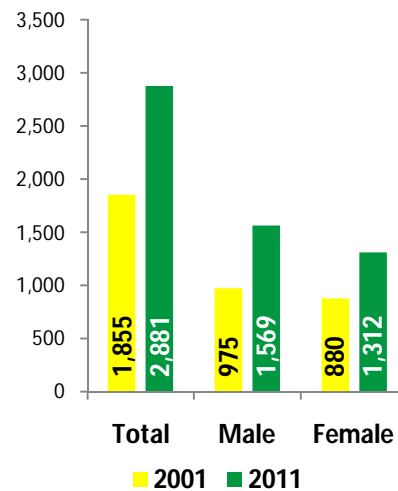
##### Total



##### Rural

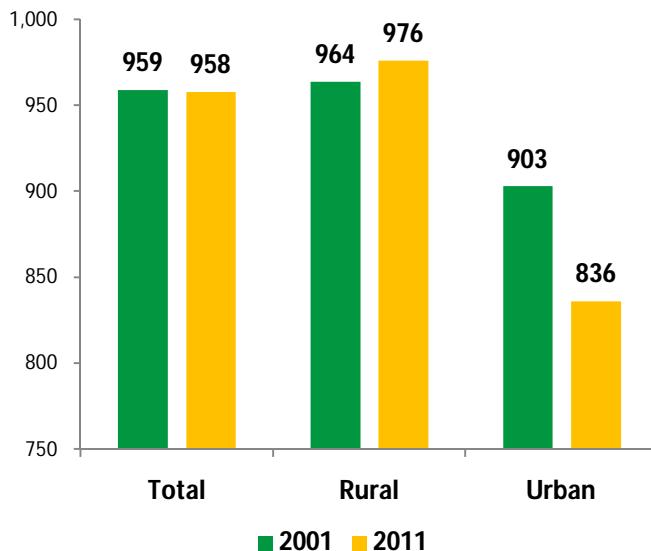
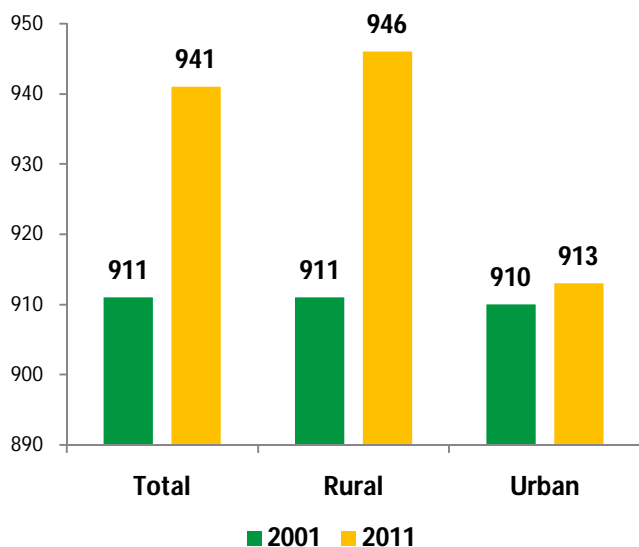


##### Urban



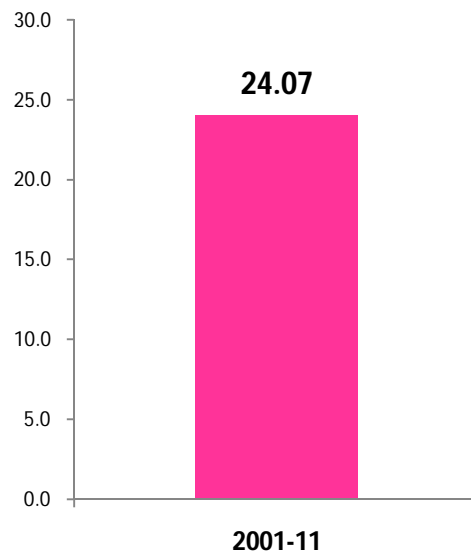
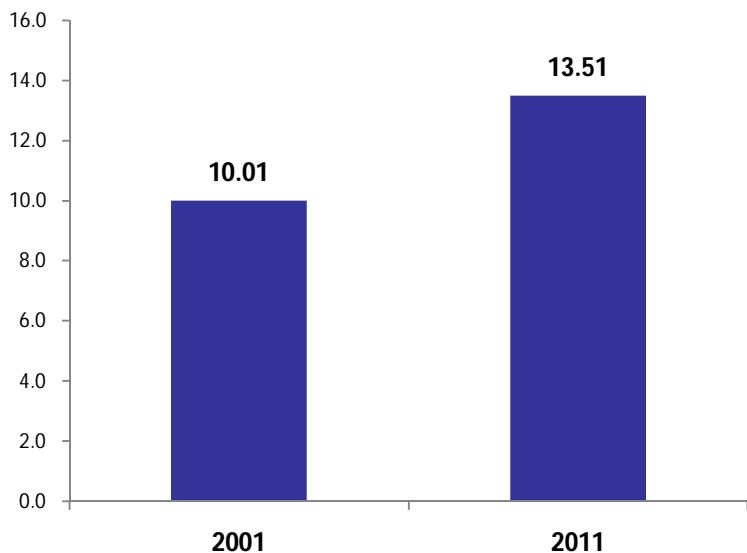
**Sex ratio**  
(Females per 1,000 males)

**Child sex ratio (0-6 years),**  
(Females per 1,000 males)

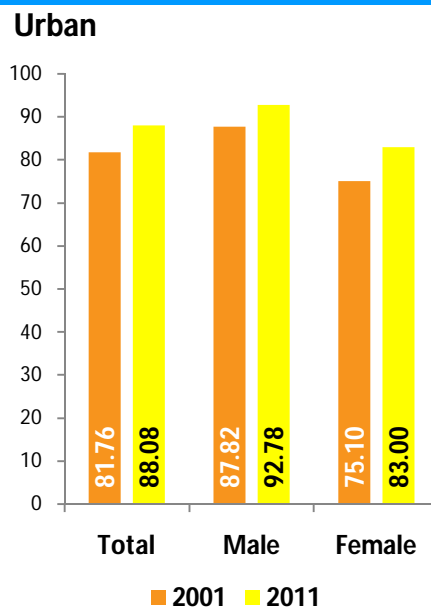
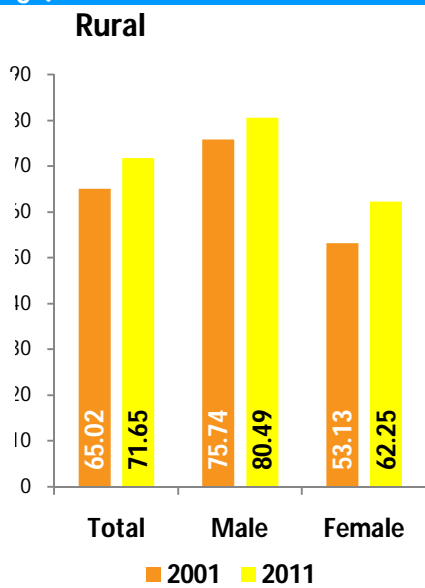
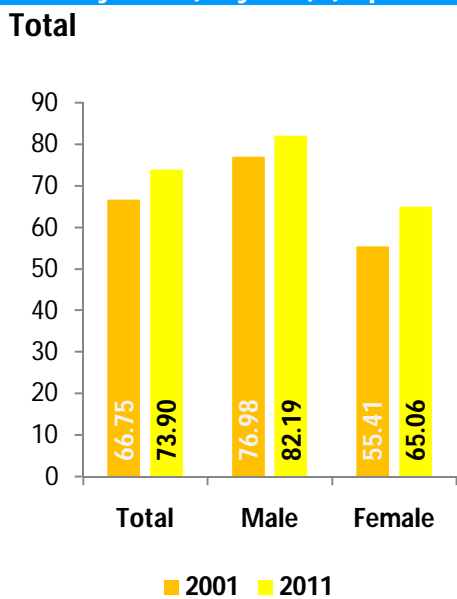


**Share of urban population to total population**  
(in percentage)

**Decadal growth rate, 2001-2011**  
(in percentage)

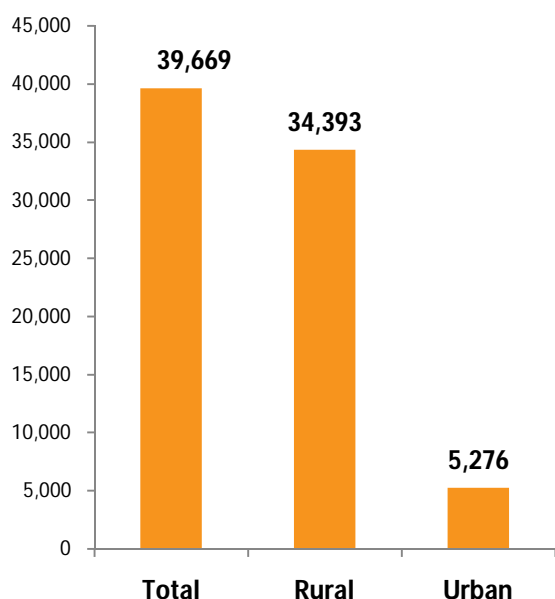


**Literacy Rate (7+ years) (in percentage)**

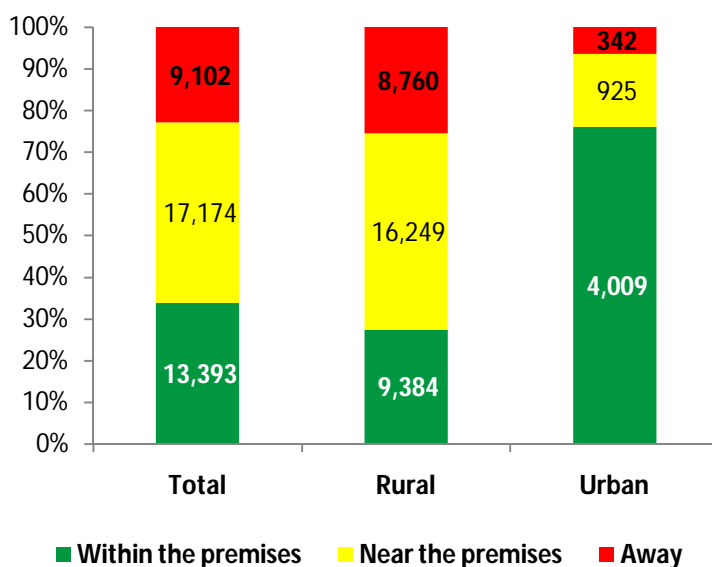


# PART- 2 Household amenities and Assets-2011

Number of households



Distribution of households by location of drinking water



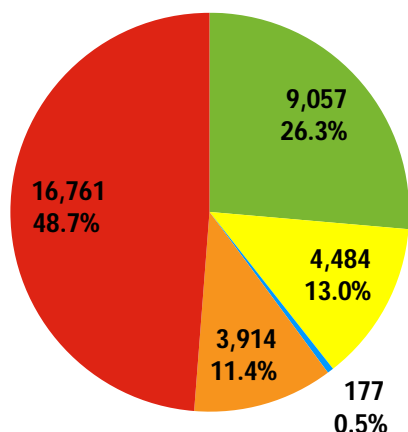
Distribution of households by main source of drinking water

Main Source of drinking water	in numbers			in percentage		
	Total	Rural	Urban	Total	Rural	Urban
Tapwater from treated source	4,991	2,640	2,351	12.6	7.7	44.6
Tapwater from un-treated source	6,143	4,002	2,141	15.5	11.6	40.6
Covered well	5,656	5,615	41	14.3	16.3	0.8
Un-covered well	8,729	8,501	228	22.0	24.7	4.3
Handpump	6,931	6,885	46	17.5	20.0	0.9
Tubewell/Borehole	5,447	5,047	400	13.7	14.7	7.6
Spring	384	372	12	1.0	1.1	0.2
River/Canal	1,073	1,072	1	2.7	3.1	0.0
Tank/Pond/Lake	136	90	46	0.3	0.3	0.9
Other sources	179	169	10	0.5	0.5	0.2

Distribution of households by type of latrine facility

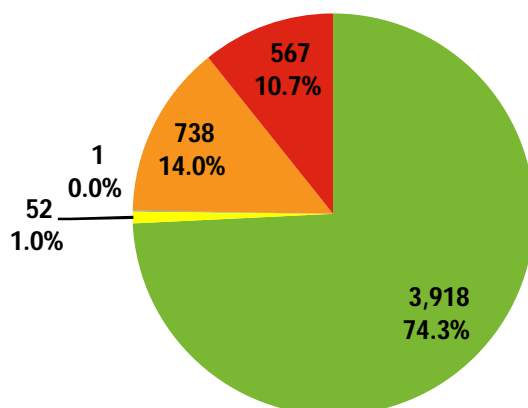
## Rural

- Flush/pour flush latrine
- Pit latrine
- Other
- Open
- Public latrine



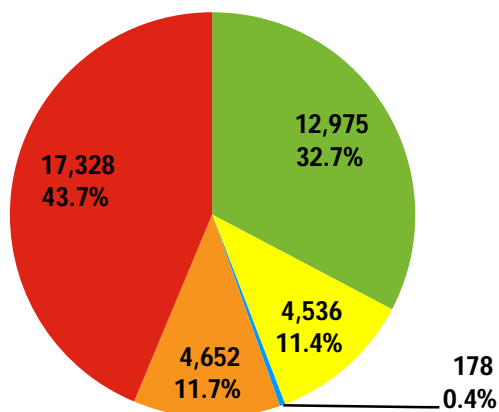
## Urban

- Flush/pour flush latrine
- Pit latrine
- Other
- Open
- Public latrine



**Distribution of households by type of latrine facility, Total**

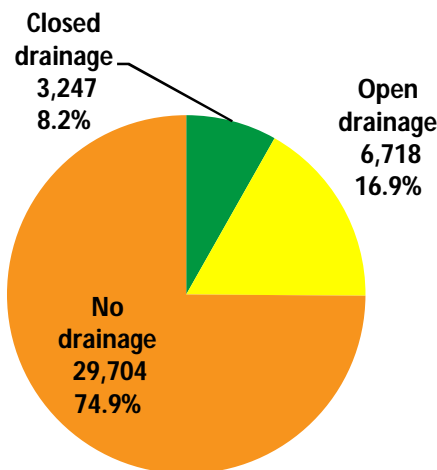
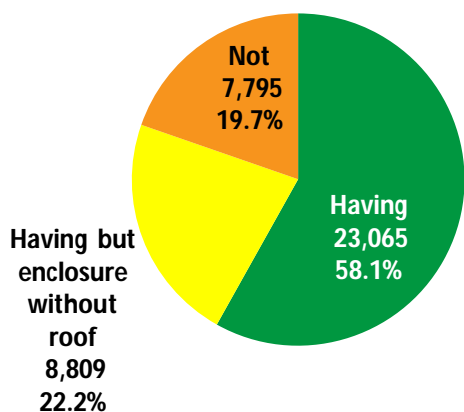
**Distribution of households by availability of latrine facility**



Area	Available within the premises	Public latrine	Open
Total	17,689	4,652	17,328
Rural	13,718	3,914	16,761
Urban	3,971	738	567

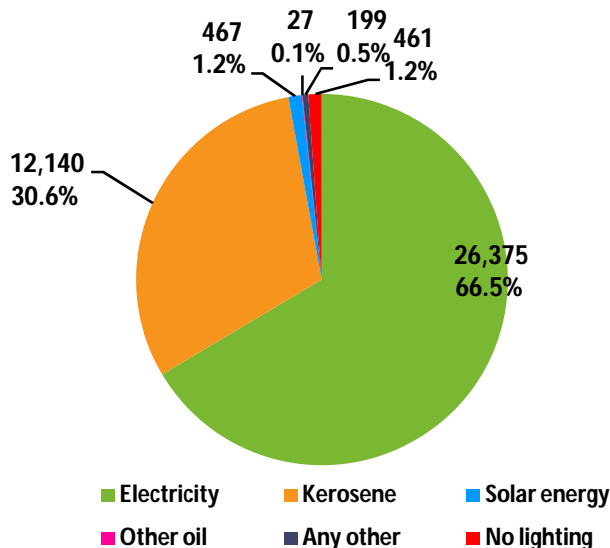
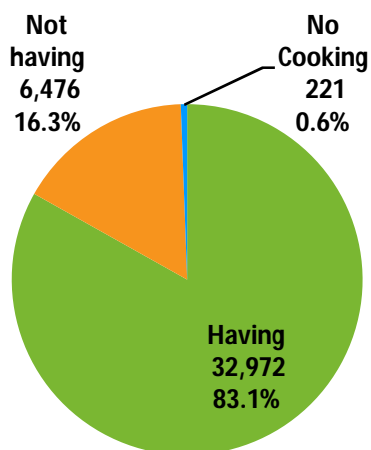
**Distribution of households by availability of bathing facility within premises**

**Distribution of households by type of drainage connectivity for waste water outlet**

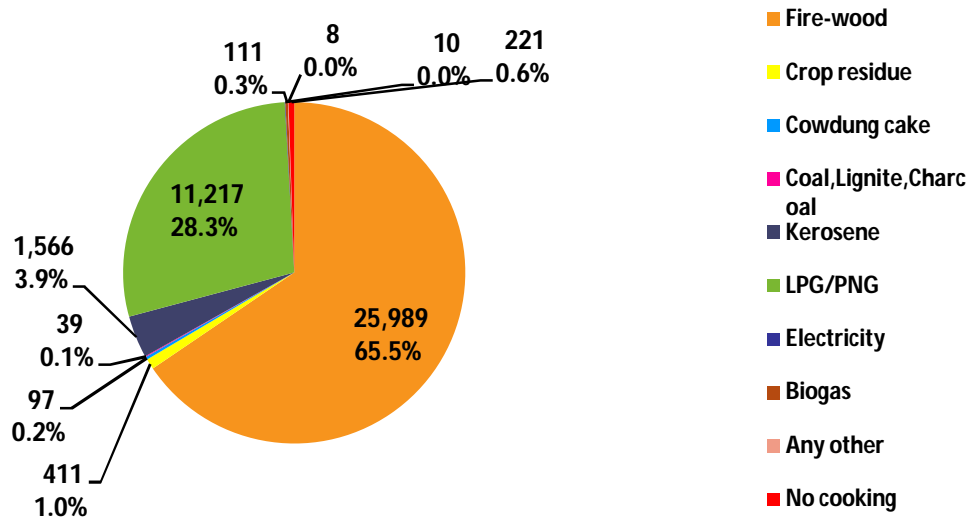


**Distribution of households by availability of separate kitchen**

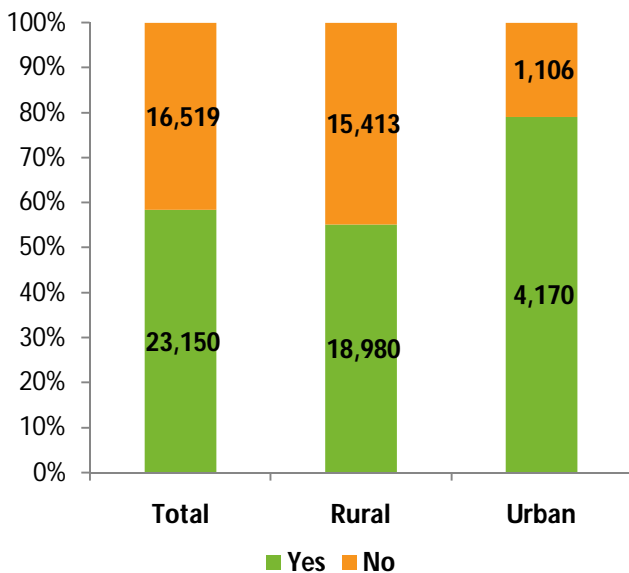
**Distribution of households by main source of lighting**



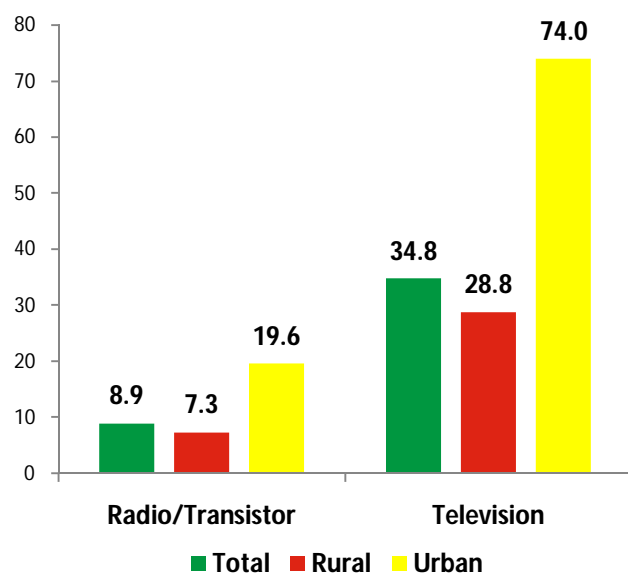
## Distribution of households by type of fuel used for cooking



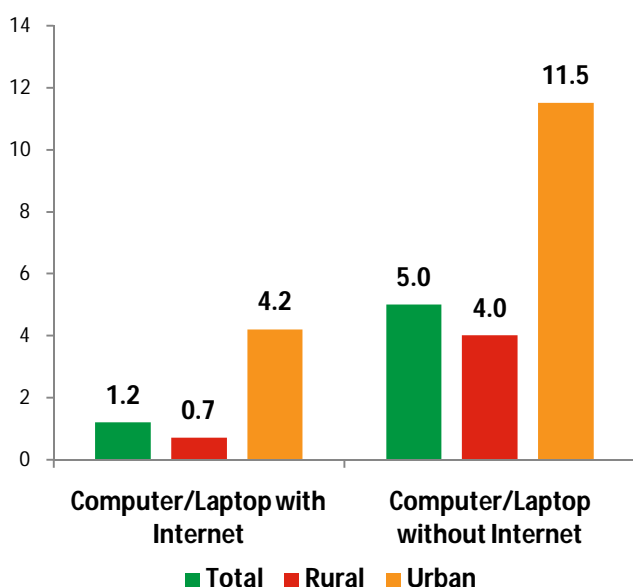
## Distribution of households availing banking services



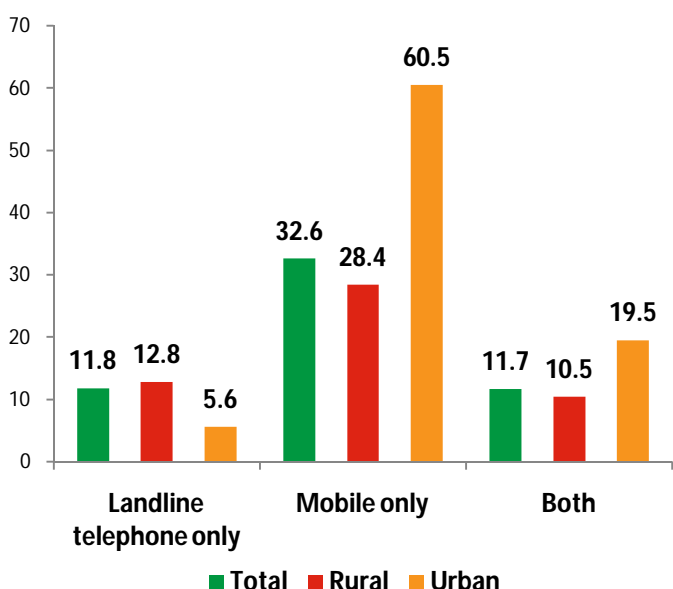
## Households having radio/transistor and television (in percentage)



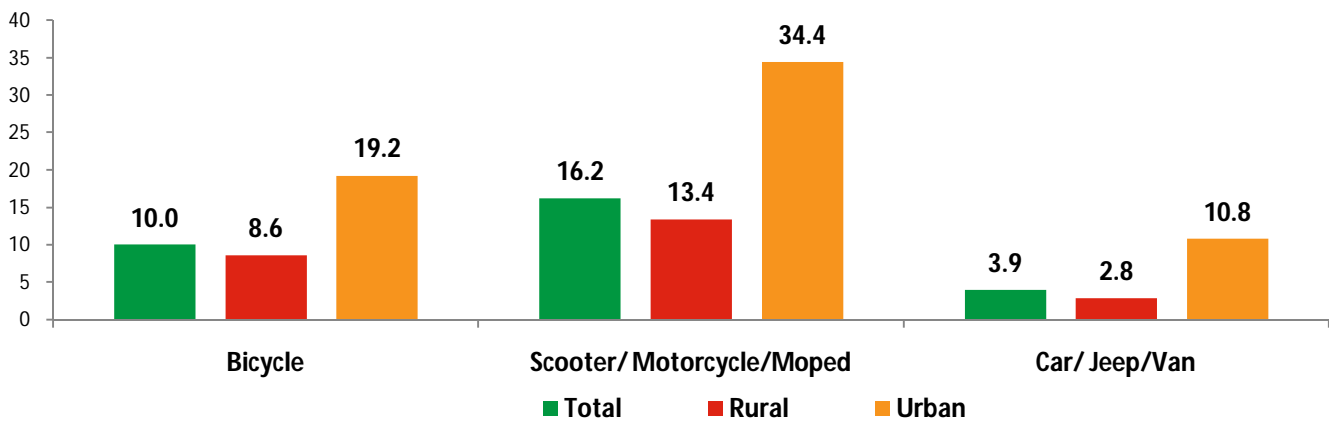
## Households having computer/laptop with Internet and without internet (in percentage)



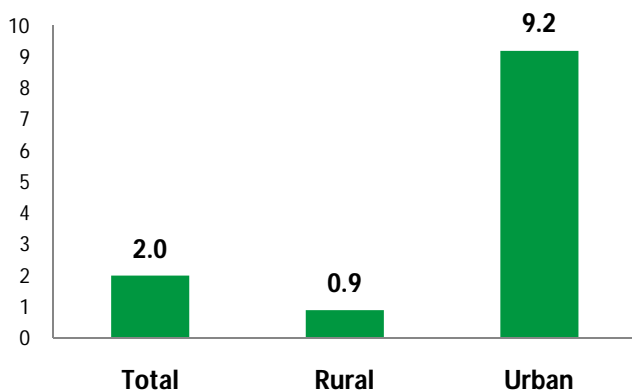
## Households having landline and mobile telephone (in percentage)



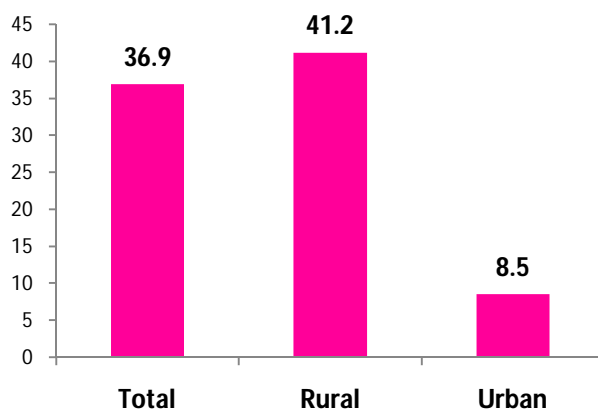
## Households having vehicle (in percentage)



## Households with TV, Computer/Laptop, Telephone/mobile phone and Scooter/ Car (in percentage)



## Households with none of the assets specified (in percentage)



This profile is jointly prepared by Directorate, Census operations, Maharashtra and UNICEF, field office for Maharashtra state by using DevInfo system. The profile is based on Census 2011 data. Data given in the section part-1 for the year 2011 are provisional and the section part-2 are finalized.

Please refer "Instruction manual for house listing and housing census" to get definitions and other information related to part-2, which is also available on <http://www.censusindia.gov.in/2011-manuals/manuals.html>



For more details please contact :



**Directorate of Census Operation, Maharashtra**  
**Ministry of Home Affairs, Government of India**

Exchange Building IIInd Floor, Sir Shiv Sagar Ramgulam Marg  
 Ballard Estate, Mumbai - 400 001

Telephone : 022-22615494, 22617950

E-mail: [dco-mah.rgi@censusindia.gov.in](mailto:dco-mah.rgi@censusindia.gov.in)

**United Nations Children's Fund**

Field office for Maharashtra state

19,Parsi Panchayat Road,  
 Andheri (East), Mumbai - 400 069

Telephone : 022- 28269727, 28253663

E-mail: [annair@unicef.org](mailto:annair@unicef.org)

[nigamganesh@yahoo.com](mailto:nigamganesh@yahoo.com)