



# CENSUS OF INDIA 2011

## Tahsil Profile



District

Nanded

Tahsil

Mahoor

### PART- I Provisional Population Totals, 2011

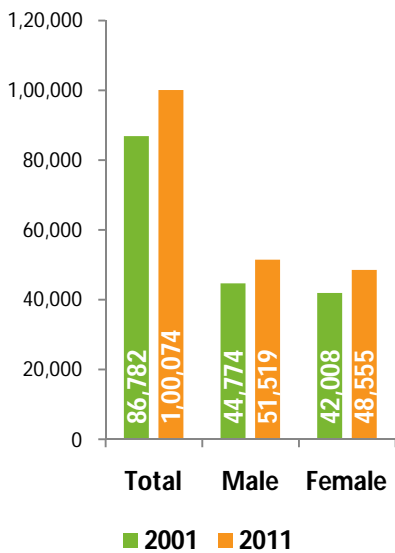
#### Number of administrative units

Administrative units	2001	2011
Number of Villages	93	93
Number of Statutory Towns	0	0
Number of Census Towns	0	0

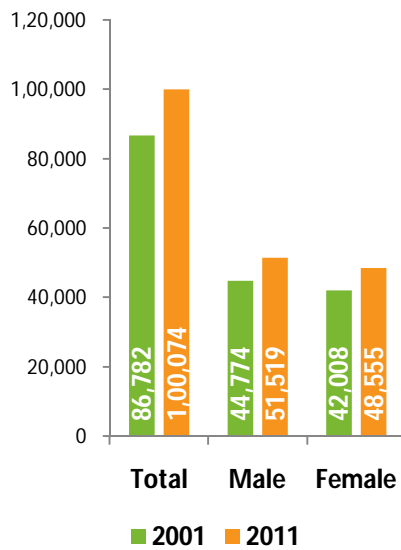


#### Population size (Number)


##### Total



##### Rural

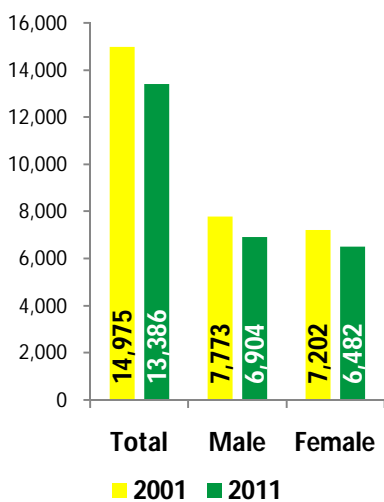


##### Urban

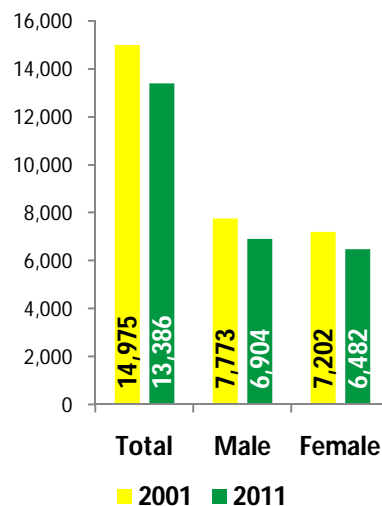


#### Population size, 0-6 years (Number)

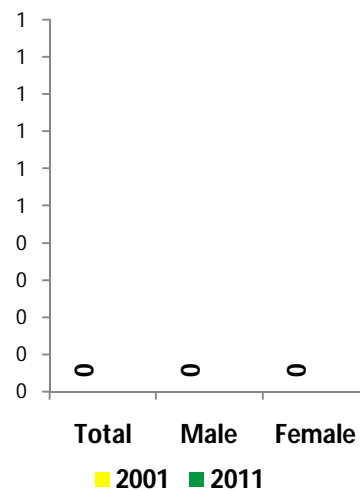
##### Total



##### Rural

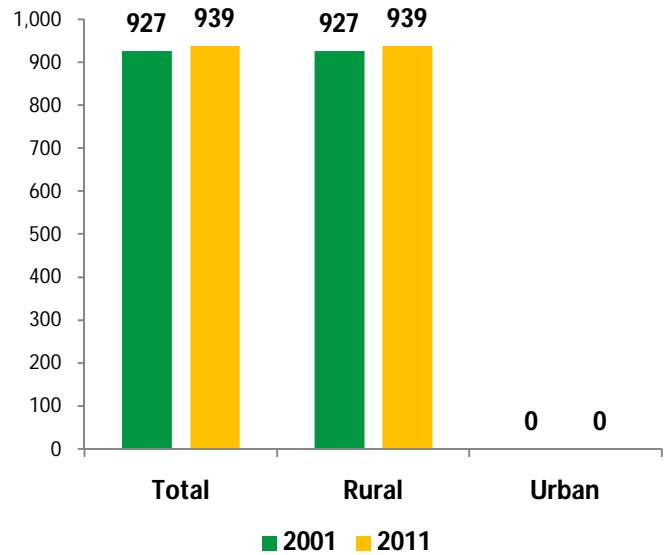
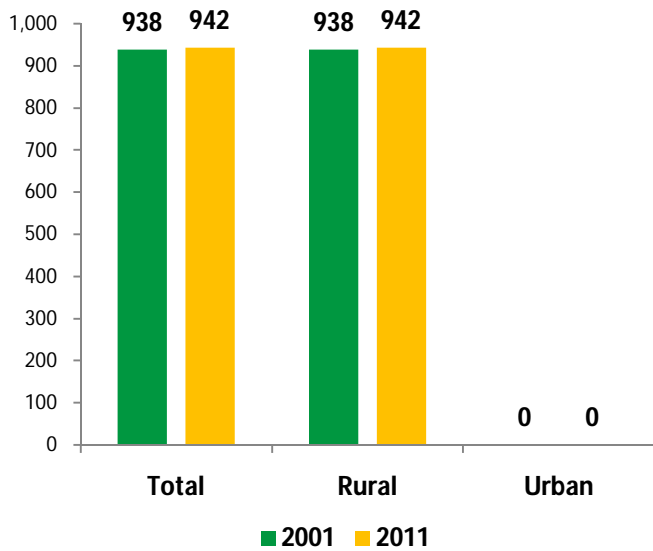


##### Urban



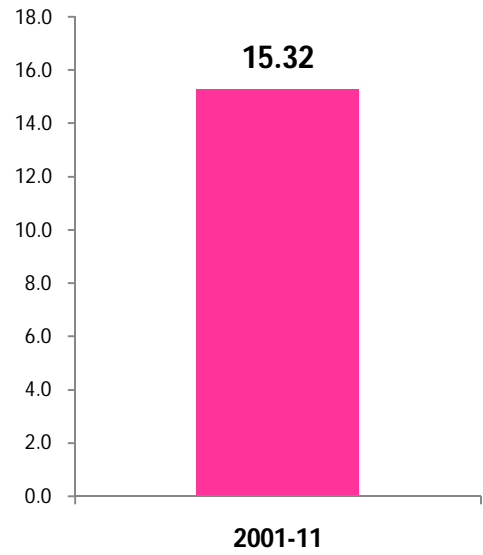
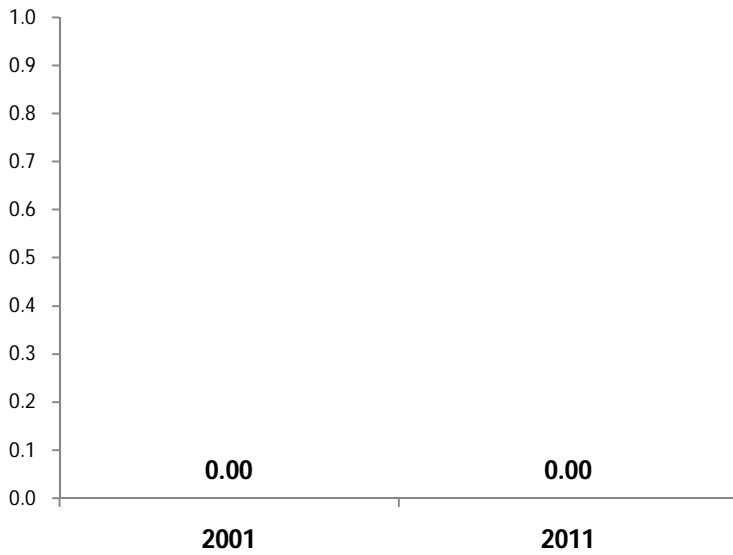
**Sex ratio**  
(Females per 1,000 males)

**Child sex ratio (0-6 years),**  
(Females per 1,000 males)

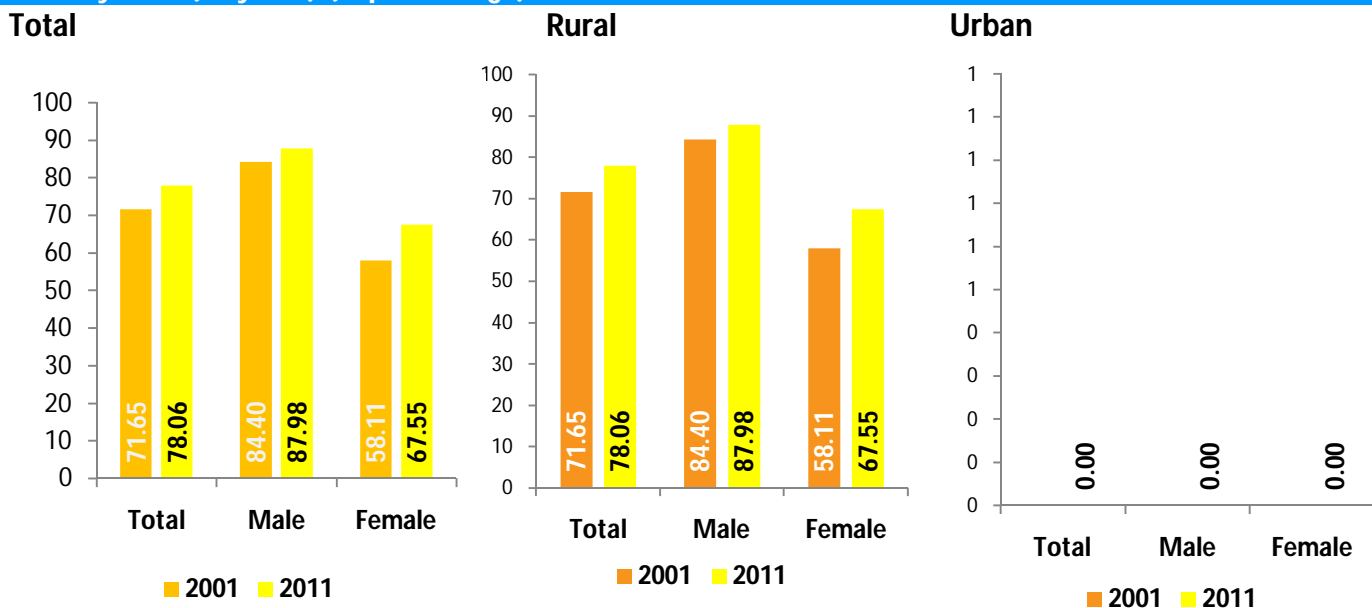


**Share of urban population to total population**  
(in percentage)

**Decadal growth rate, 2001-2011**  
(in percentage)

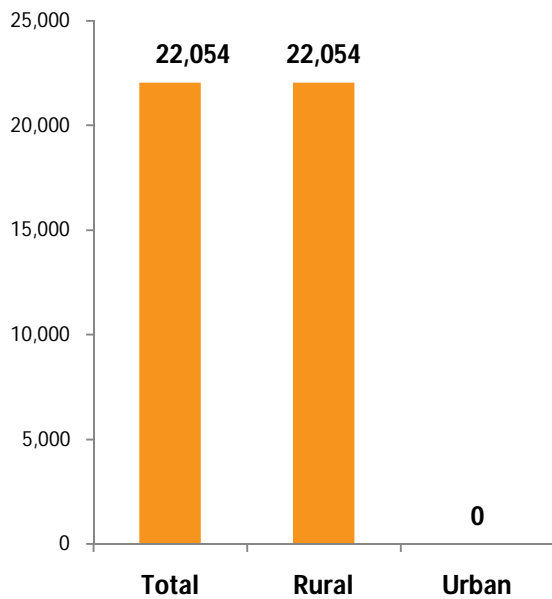


**Literacy Rate (7+ years) (in percentage)**

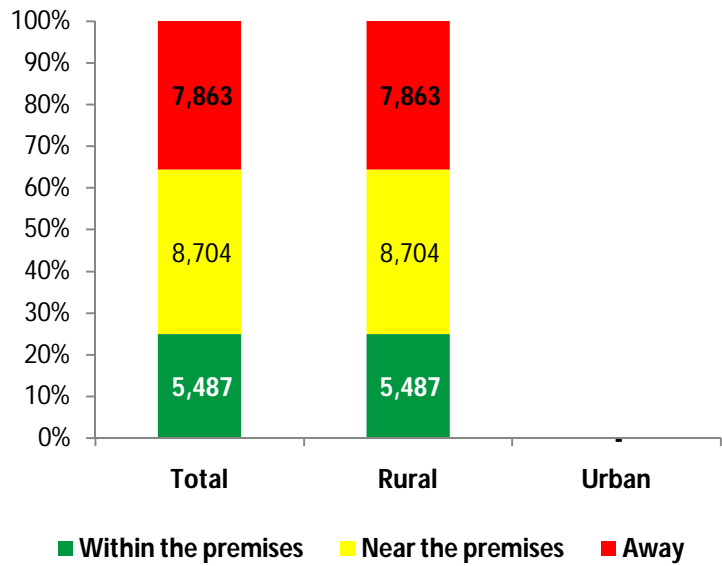


# PART- 2 Household amenities and Assets-2011

## Number of households



## Distribution of households by location of drinking water

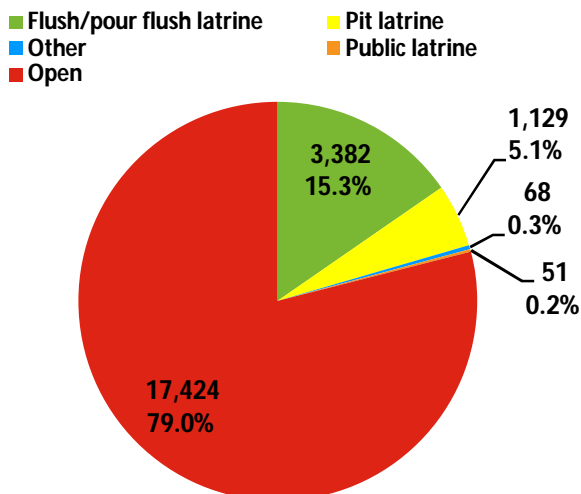


## Distribution of households by main source of drinking water


Main Source of drinking water	in numbers			in percentage		
	Total	Rural	Urban	Total	Rural	Urban
Tapwater from treated source	2,099	2,099	-	9.5	9.5	-
Tapwater from un-treated source	3,566	3,566	-	16.2	16.2	-
Covered well	1,125	1,125	-	5.1	5.1	-
Un-covered well	9,170	9,170	-	41.6	41.6	-
Handpump	3,365	3,365	-	15.3	15.3	-
Tubewell/Borehole	1,397	1,397	-	6.3	6.3	-
Spring	194	194	-	0.9	0.9	-
River/Canal	114	114	-	0.5	0.5	-
Tank/Pond/Lake	71	71	-	0.3	0.3	-
Other sources	953	953	-	4.3	4.3	-

## Distribution of households by type of latrine facility

### Rural

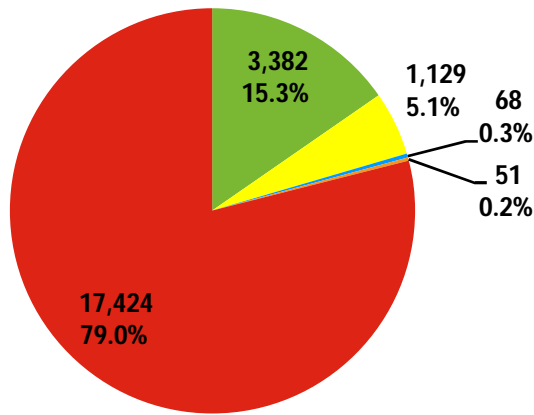


### Urban



**Distribution of households by type of latrine facility, Total**

**Distribution of households by availability of latrine facility**

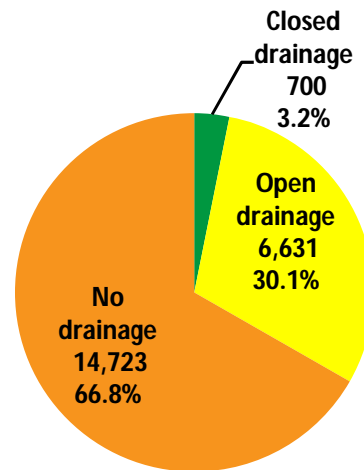
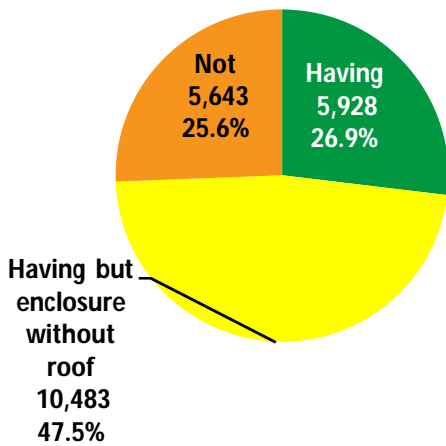


Area	Available within the premises	Public latrine	Open
Total	4,579	51	17,424
Rural	4,579	51	17,424
Urban	-	-	-

■ Flush/pour flush latrine ■ Pit latrine ■ Other ■ Public latrine ■ Open

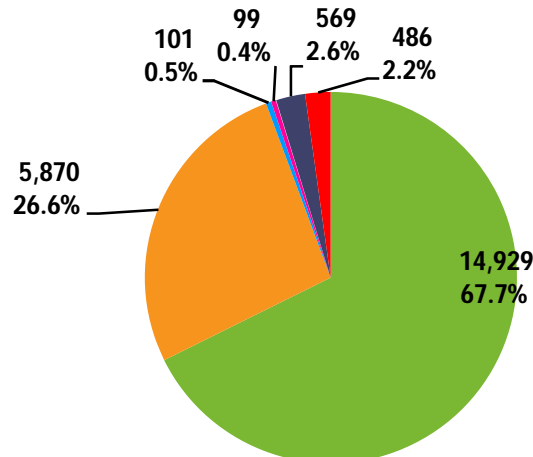
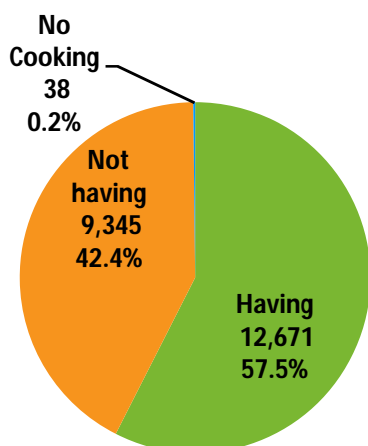
**Distribution of households by availability of bathing facility within premises**

**Distribution of households by type of drainage connectivity for waste water outlet**



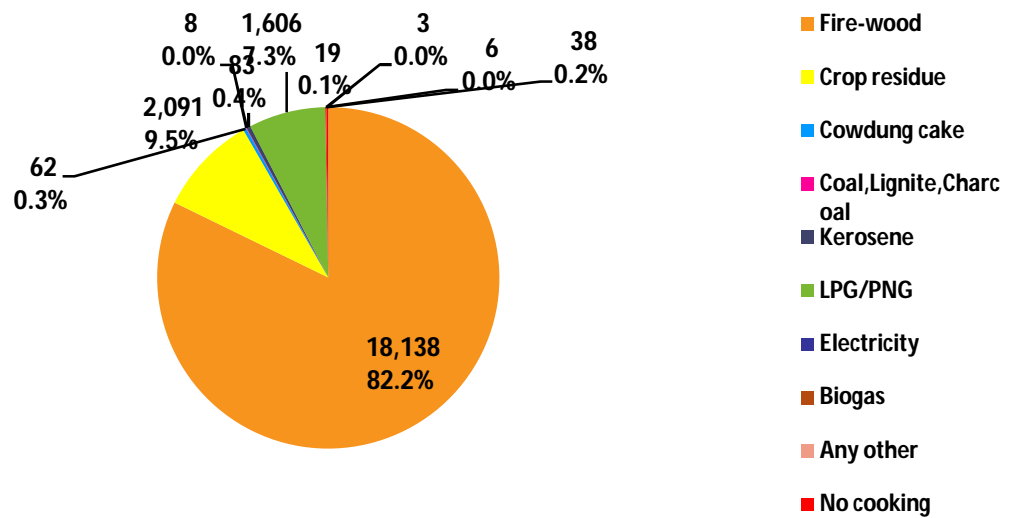
**Distribution of households by availability of separate kitchen**

**Distribution of households by main source of lighting**

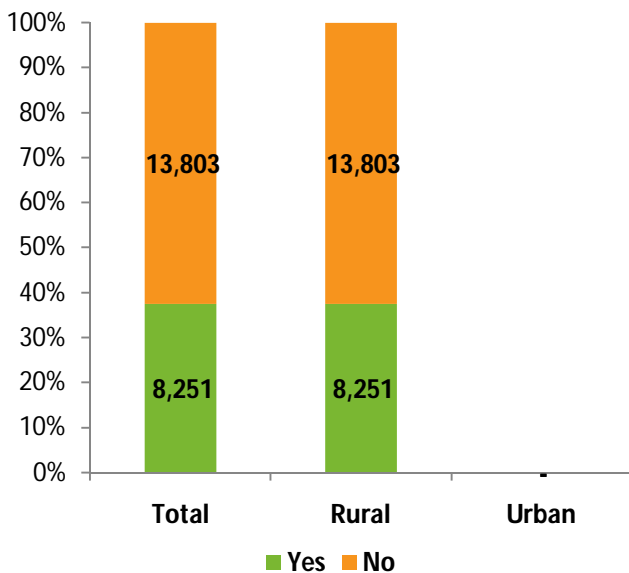


■ Electricity ■ Kerosene ■ Solar energy  
 ■ Other oil ■ Any other ■ No lighting

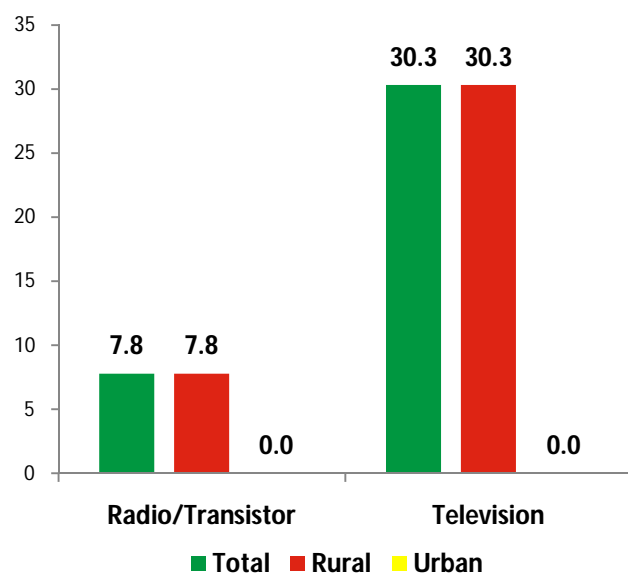
## Distribution of households by type of fuel used for cooking



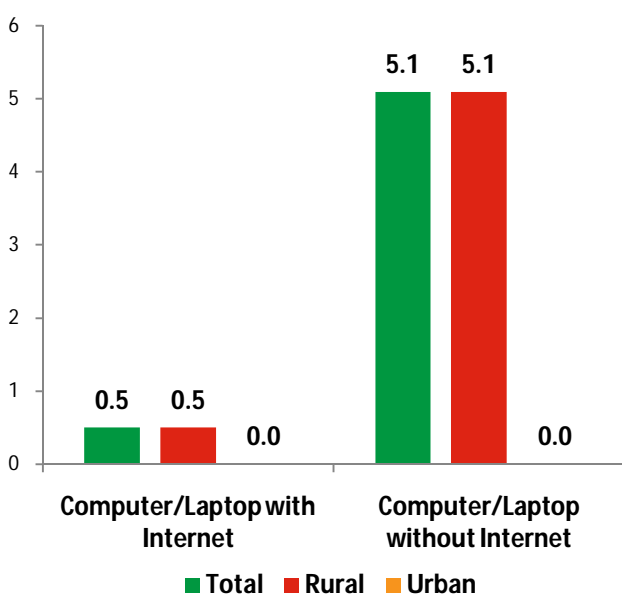
## Distribution of households availing banking services



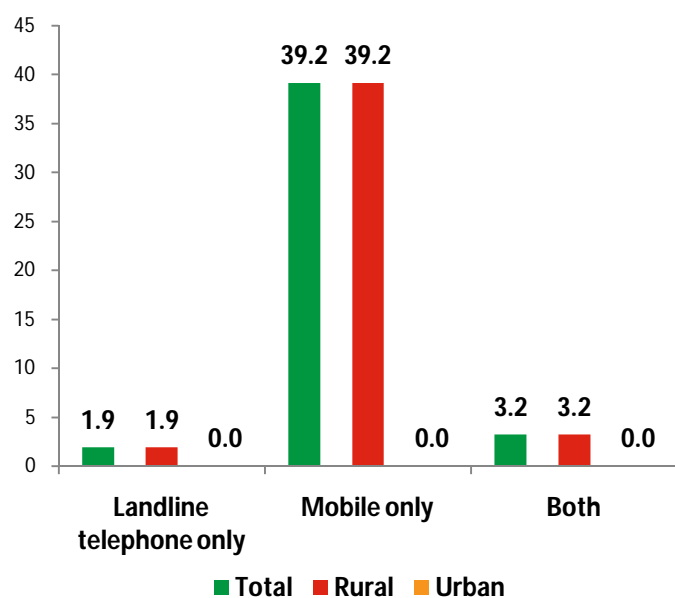
## Households having radio/transistor and television (in percentage)



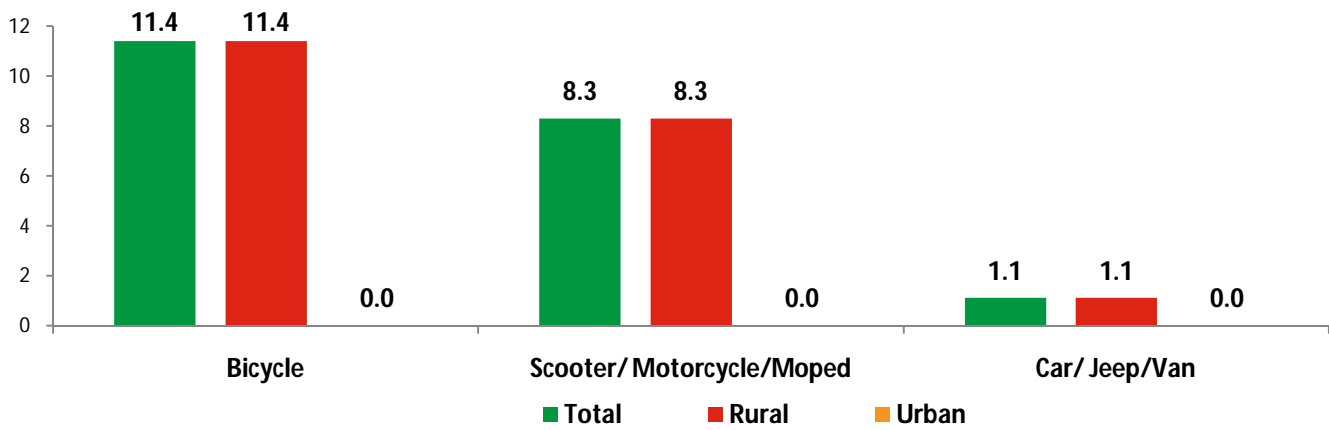
## Households having computer/laptop with Internet and without internet (in percentage)



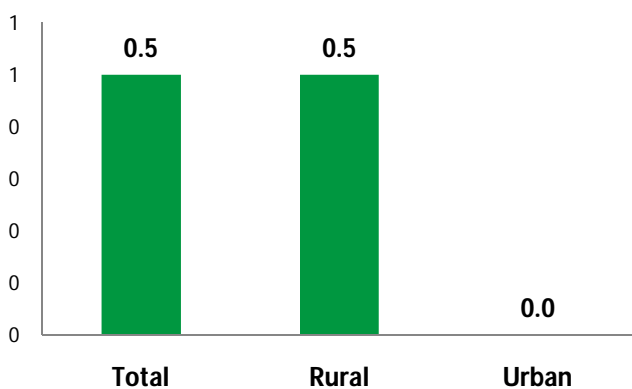
## Households having landline and mobile telephone (in percentage)



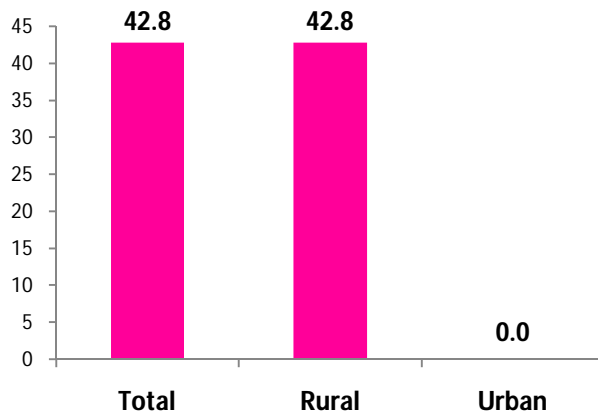
## Households having vehicle (in percentage)



## Households with TV, Computer/Laptop, Telephone/mobile phone and Scooter/ Car (in percentage)




## Households with none of the assets specified (in percentage)



This profile is jointly prepared by Directorate, Census operations, Maharashtra and UNICEF, field office for Maharashtra state by using DevInfo system. The profile is based on Census 2011 data. Data given in the section part-1 for the year 2011 are provisional and the section part-2 are finalized.

Please refer "Instruction manual for house listing and housing census" to get definitions and other information related to part-2, which is also available on <http://www.censusindia.gov.in/2011-manuals/manuals.html>



For more details please contact :



**Directorate of Census Operation, Maharashtra**

**Ministry of Home Affairs, Government of India**

Exchange Building IIInd Floor, Sir Shiv Sagar Ramgulam Marg  
Ballard Estate, Mumbai - 400 001

Telephone : 022-22615494, 22617950

E-mail: [dco-mah.rgi@censusindia.gov.in](mailto:dco-mah.rgi@censusindia.gov.in)

**United Nations Children's Fund**

Field office for Maharashtra state

19,Parsi Panchayat Road,  
Andheri (East), Mumbai - 400 069

Telephone : 022- 28269727, 28253663

E-mail: [annair@unicef.org](mailto:annair@unicef.org)  
[nigamganesh@yahoo.com](mailto:nigamganesh@yahoo.com)