

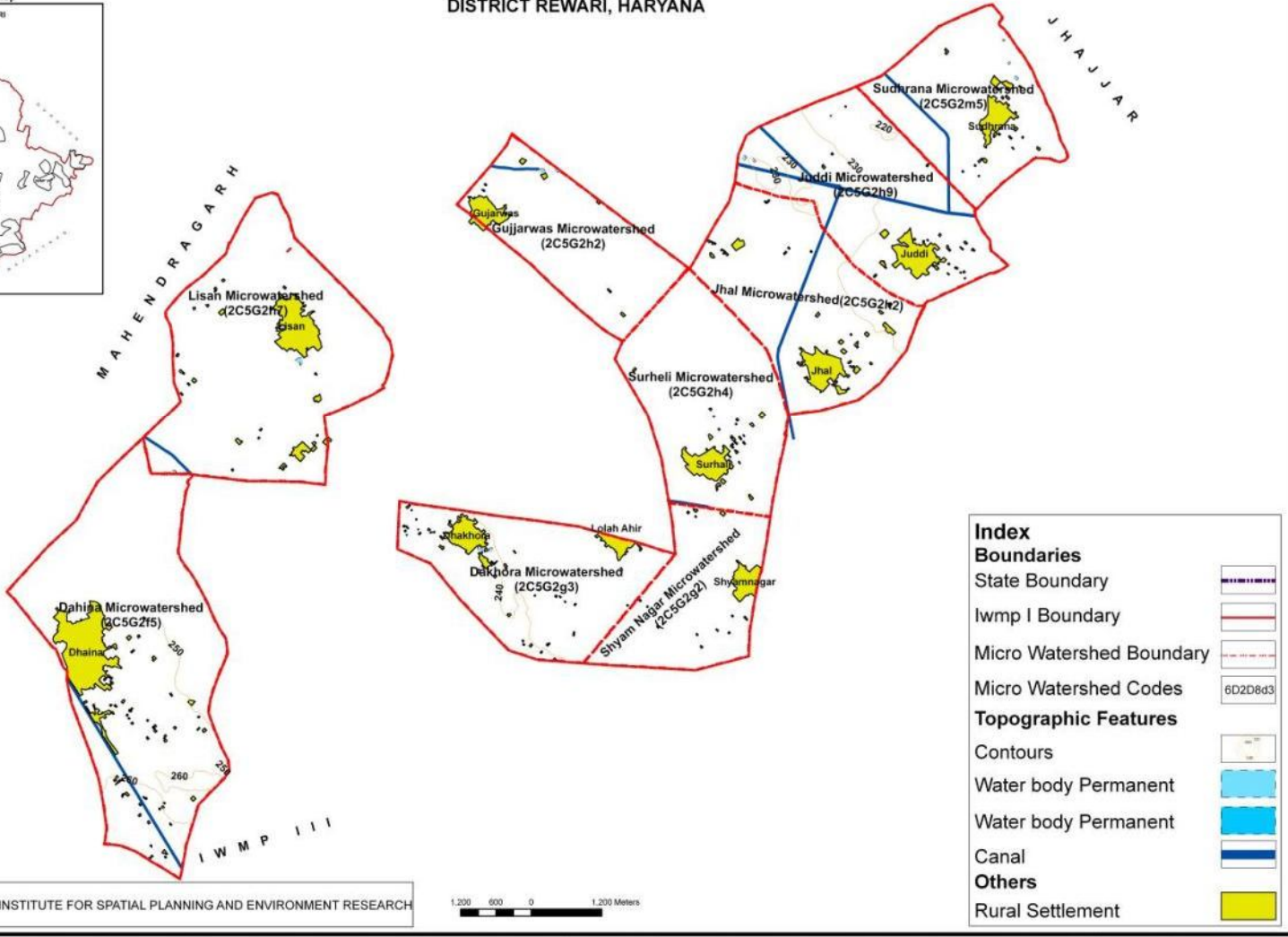
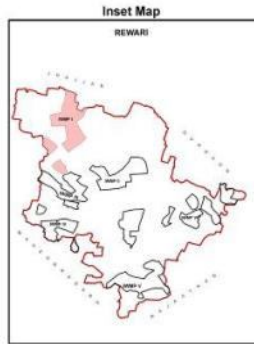






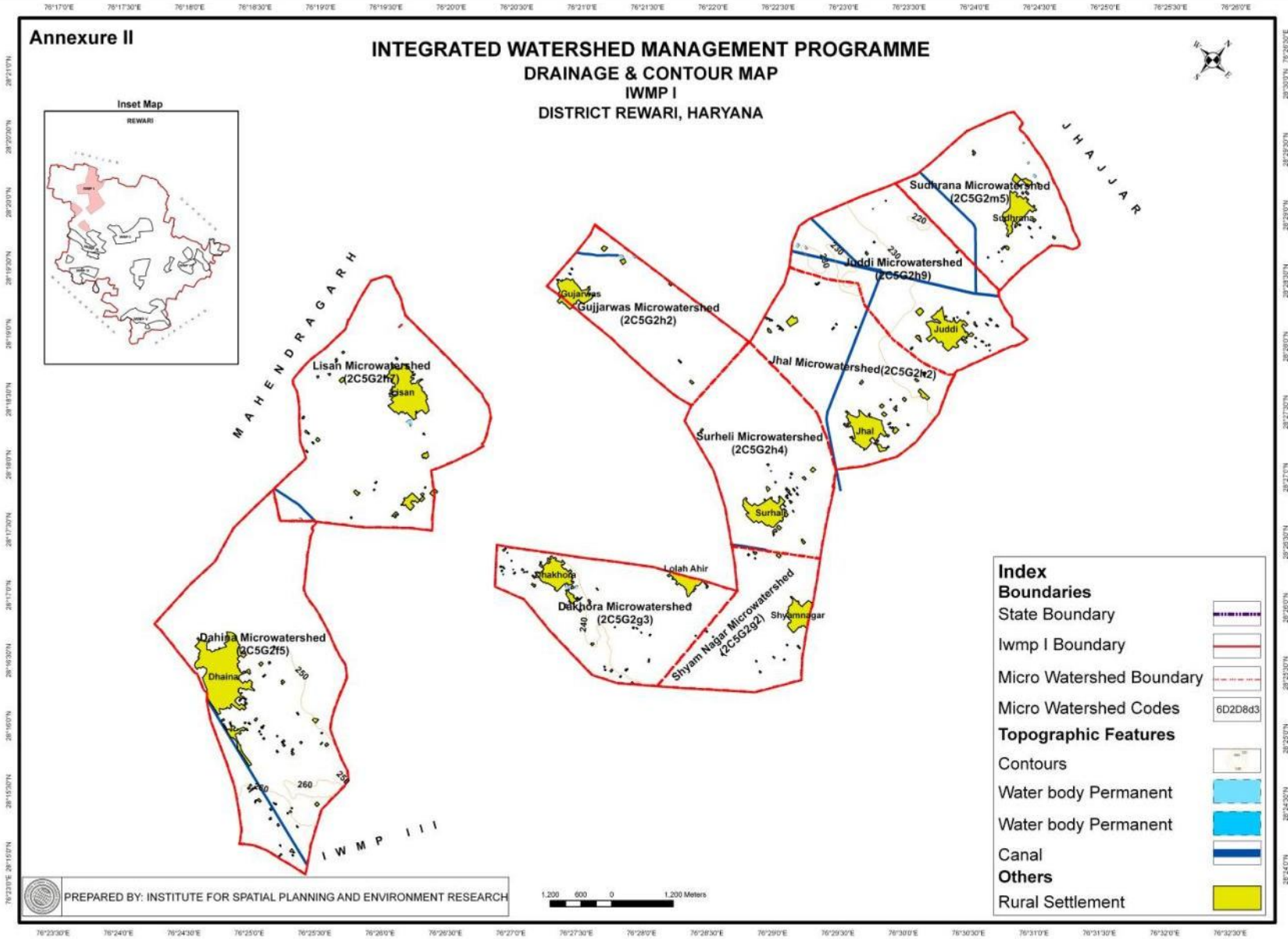
**Annexure II**

**INTEGRATED WATERSHED MANAGEMENT PROGRAMME  
DRAINAGE & CONTOUR MAP  
IWMP I  
DISTRICT REWARI, HARYANA**



Index	
<b>Boundaries</b>	
State Boundary	
Iwmp I Boundary	
Micro Watershed Boundary	
Micro Watershed Codes	6D2D8d3
<b>Topographic Features</b>	
Contours	
Water body Permanent	
Water body Permanent	
Canal	
<b>Others</b>	
Rural Settlement	

PREPARED BY: INSTITUTE FOR SPATIAL PLANNING AND ENVIRONMENT RESEARCH

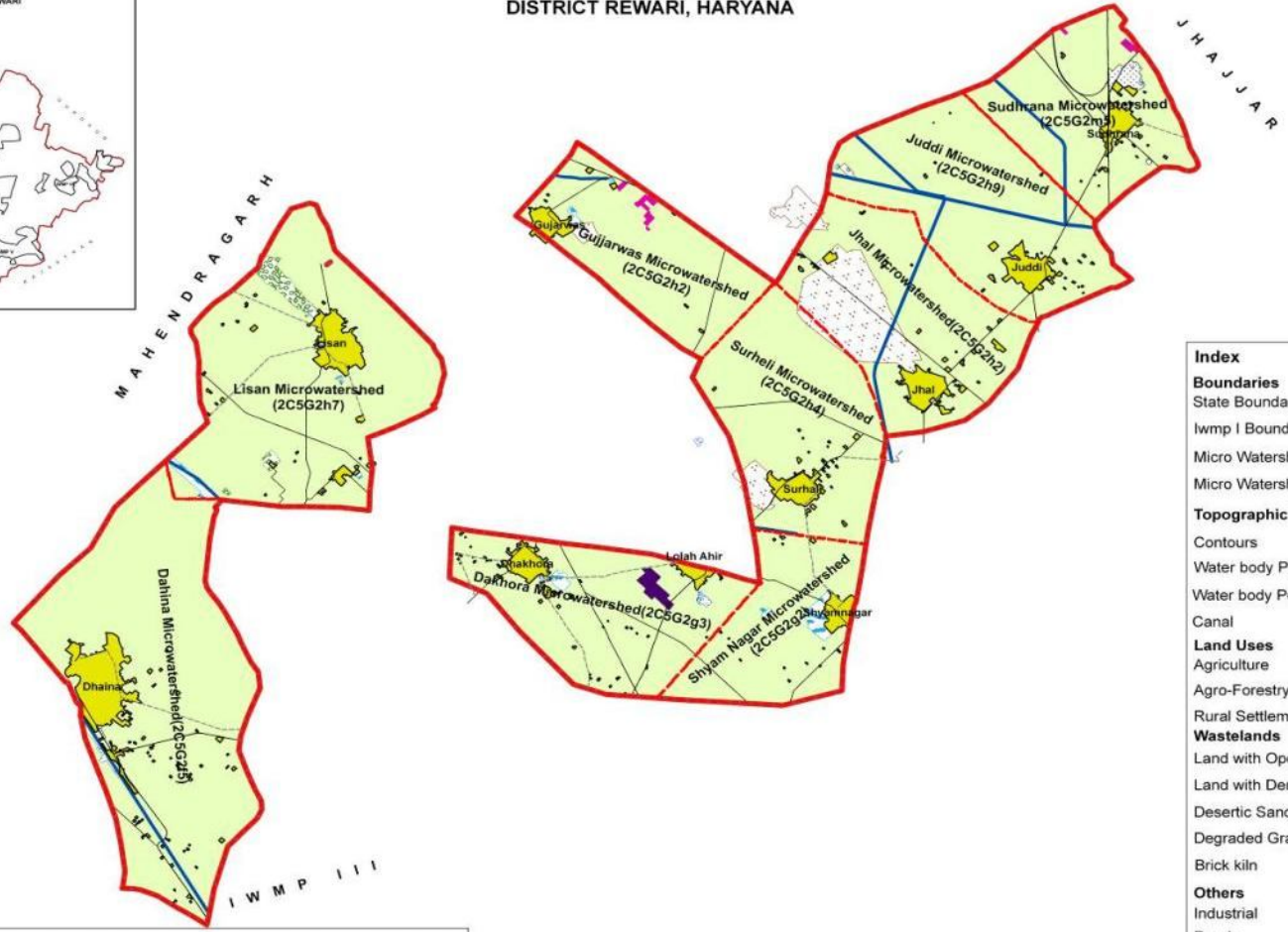
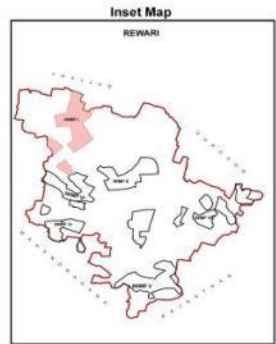




76°17'0"E 76°17'30"E 76°18'0"E 76°18'30"E 76°19'0"E 76°19'30"E 76°20'0"E 76°20'30"E 76°21'0"E 76°21'30"E 76°22'0"E 76°22'30"E 76°23'0"E 76°23'30"E 76°24'0"E 76°24'30"E 76°25'0"E 76°25'30"E 76°26'0"E

Annexure III

# INTEGRATED WATERSHED MANAGEMENT PROGRAMME LAND USE MAP IWMP I DISTRICT REWARI, HARYANA



Index	
<b>Boundaries</b>	
State Boundary	
Iwmp I Boundary	
Micro Watershed Boundary	
Micro Watershed Codes	602D943
<b>Topographic Features</b>	
Contours	
Water body Permanent	
Water body Permanent	
Canal	
<b>Land Uses</b>	
Agriculture	
Agro-Forestry	
Rural Settlement	
<b>Wastelands</b>	
Land with Open Scrub	
Land with Dense Scrub	
Desertic Sandy Area Plain	
Degraded Grazing Land	
Brick kiln	
<b>Others</b>	
Industrial	
Roads	
Kacha Rasta	

PREPARED BY: INSTITUTE FOR SPATIAL PLANNING AND ENVIRONMENT RESEARCH



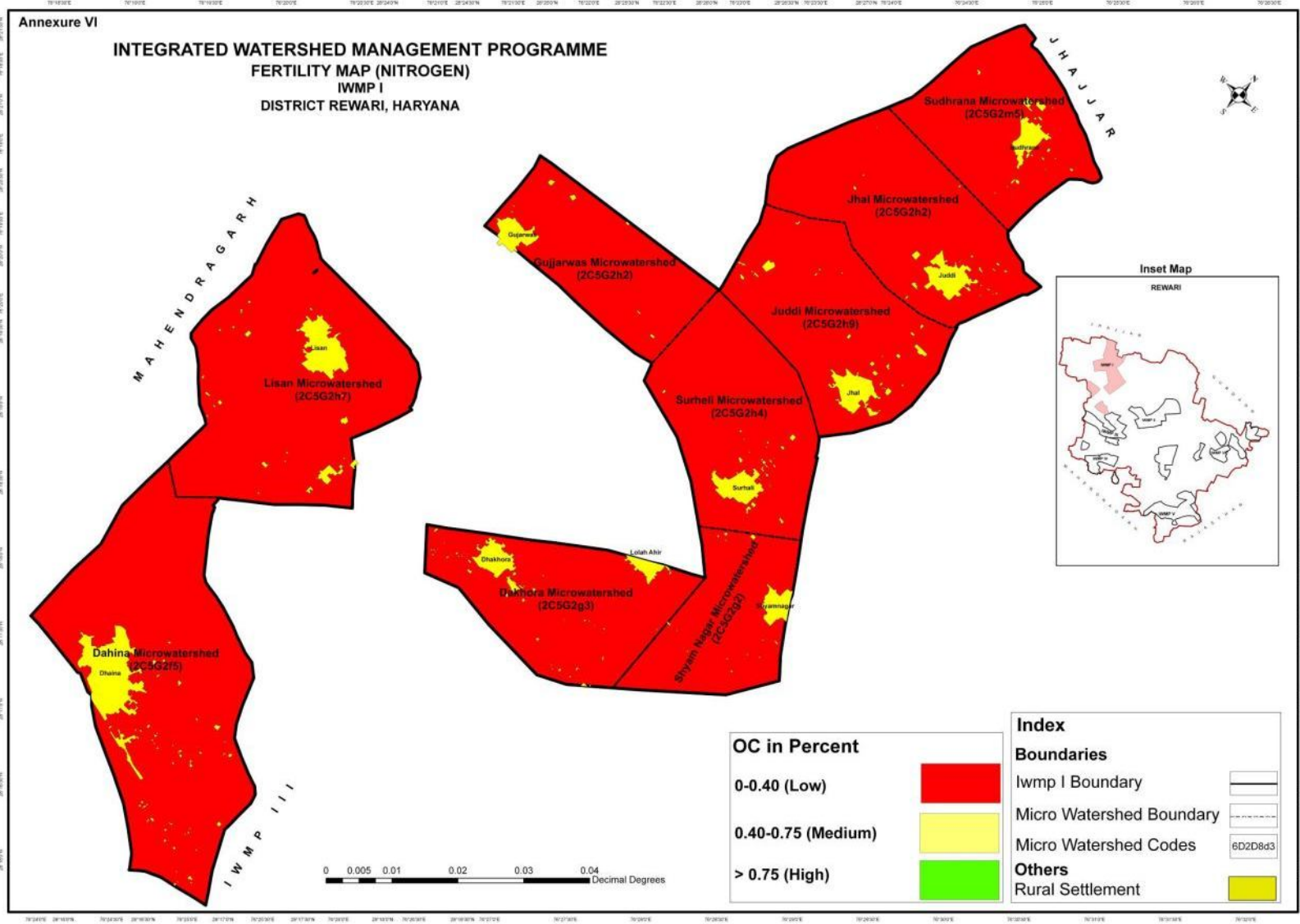
76°23'0"E 76°24'0"E 76°24'30"E 76°25'0"E 76°25'30"E 76°26'0"E 76°26'30"E 76°27'0"E 76°27'30"E 76°28'0"E 76°28'30"E 76°29'0"E 76°29'30"E 76°30'0"E 76°30'30"E 76°31'0"E 76°31'30"E 76°32'0"E

28°24'0"N 28°24'30"N 28°25'0"N 28°25'30"N 28°26'0"N 28°26'30"N 28°27'0"N 28°27'30"N 28°28'0"N 28°28'30"N 28°29'0"N 28°29'30"N 28°30'0"N 28°30'30"N 28°31'0"N 28°31'30"N 28°32'0"N



Annexure VI

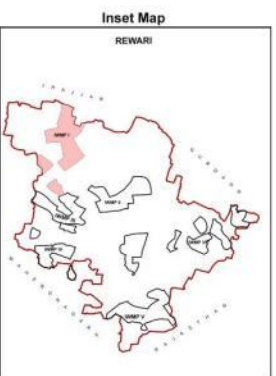
**INTEGRATED WATERSHED MANAGEMENT PROGRAMME  
FERTILITY MAP (NITROGEN)  
IWMP I  
DISTRICT REWARI, HARYANA**




MAHENDRAGARH

JHAJJAR

I W M P I I I I



**OC in Percent**  
0-0.40 (Low)  
0.40-0.75 (Medium)  
> 0.75 (High)


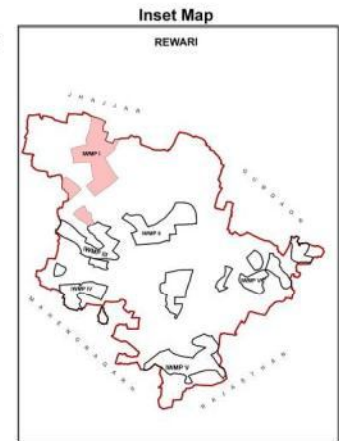
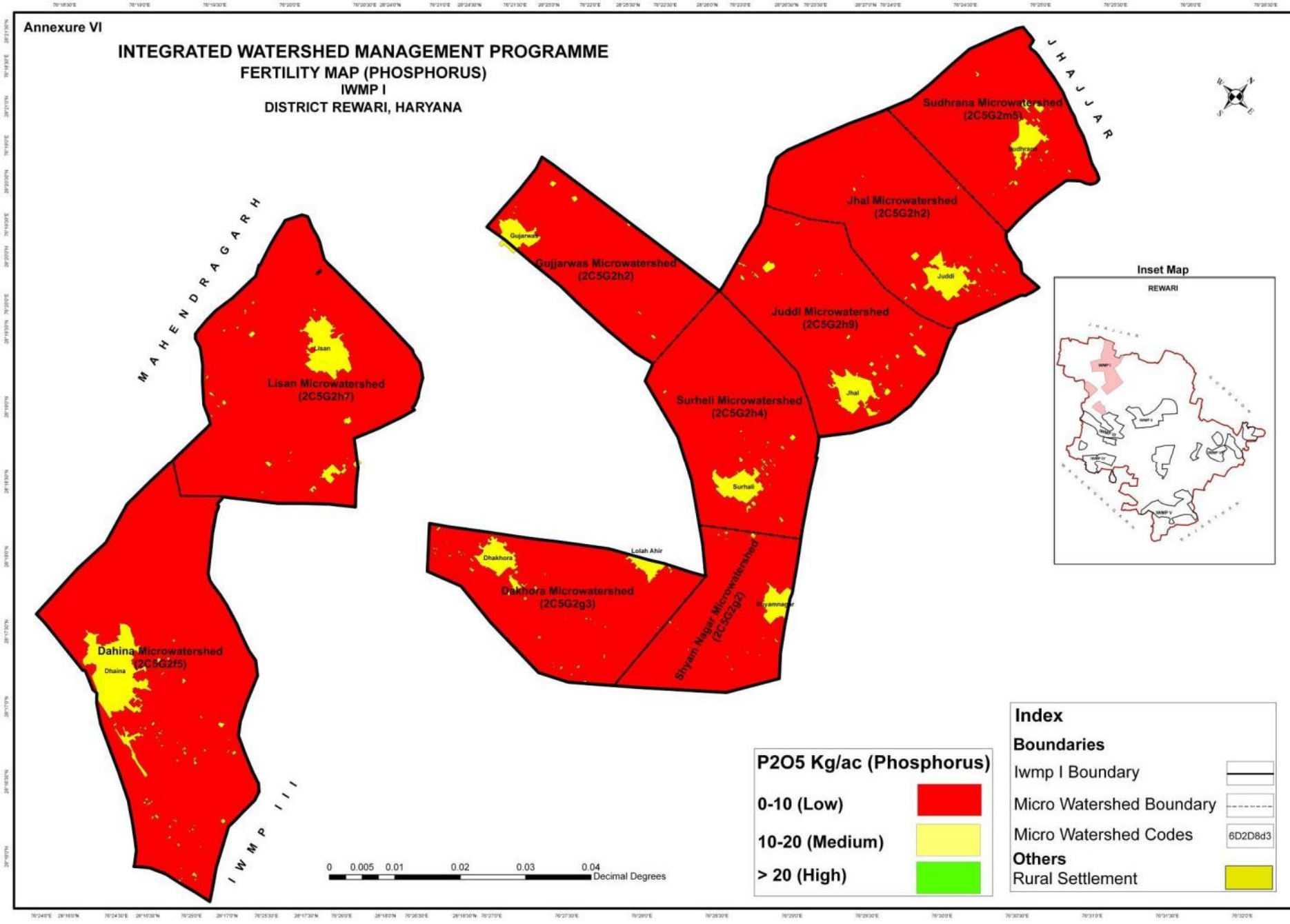


Index	
<b>Boundaries</b>	
Iwmp I Boundary	
Micro Watershed Boundary	
Micro Watershed Codes	6D2D8a3
<b>Others</b>	
Rural Settlement	



Annexure VI

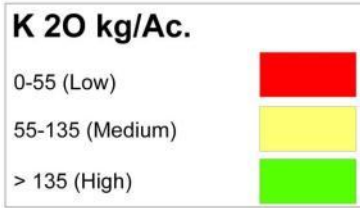
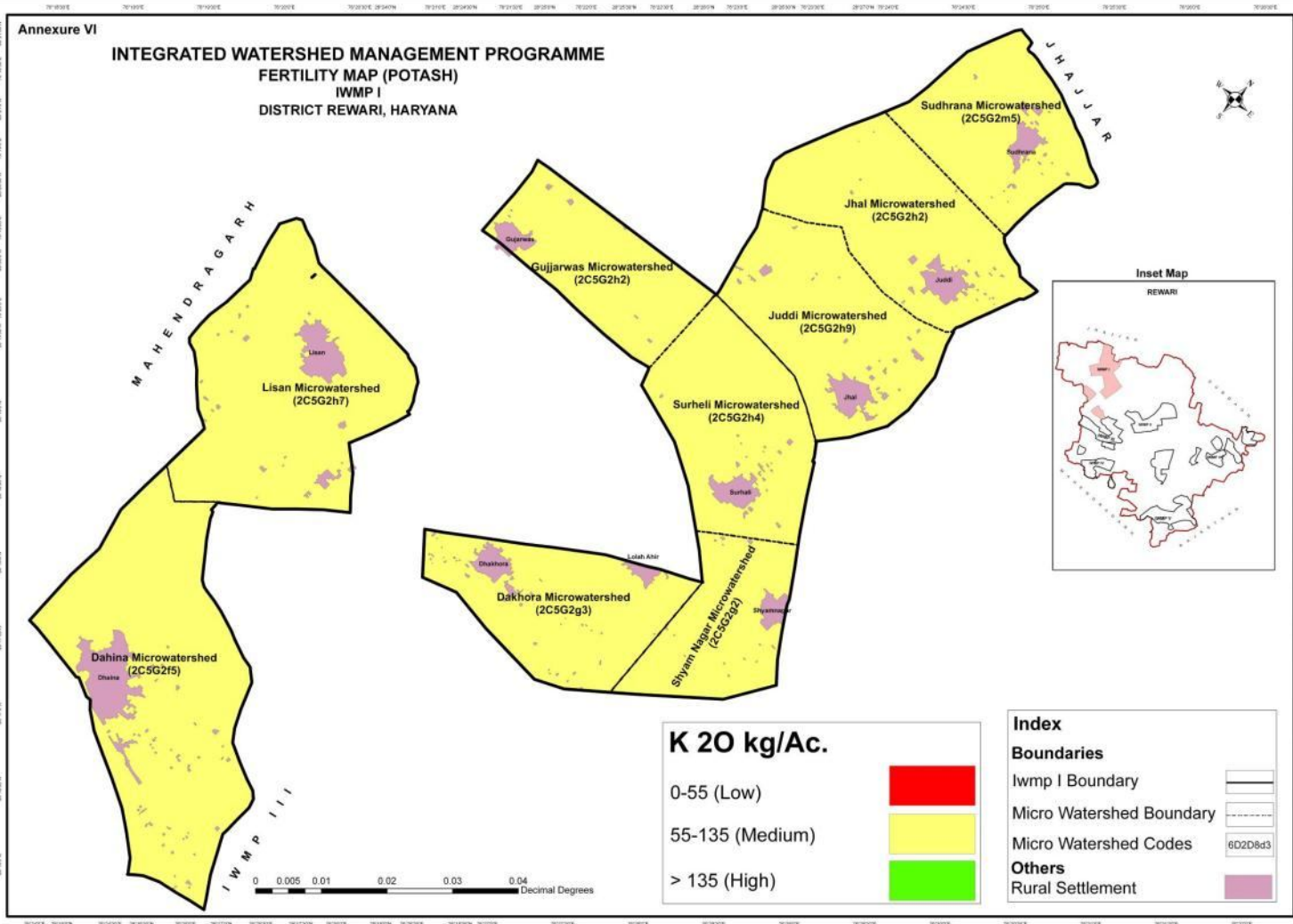
**INTEGRATED WATERSHED MANAGEMENT PROGRAMME  
FERTILITY MAP (PHOSPHORUS)  
IWMP I  
DISTRICT REWARI, HARYANA**



78°24'0"E 78°16'0"E 78°08'0"E 78°00'0"E 78°20'0"E 78°12'0"E 78°04'0"E 78°21'0"E 78°13'0"E 78°05'0"E 78°22'0"E 78°14'0"E 78°06'0"E 78°23'0"E 78°15'0"E 78°07'0"E 78°24'0"E 78°16'0"E 78°08'0"E 78°25'0"E 78°17'0"E 78°09'0"E 78°26'0"E 78°18'0"E 78°10'0"E 78°27'0"E 78°19'0"E 78°11'0"E 78°28'0"E 78°20'0"E 78°12'0"E 78°29'0"E 78°21'0"E 78°13'0"E 78°30'0"E 78°22'0"E 78°14'0"E 78°31'0"E 78°23'0"E 78°15'0"E 78°32'0"E

Annexure VI

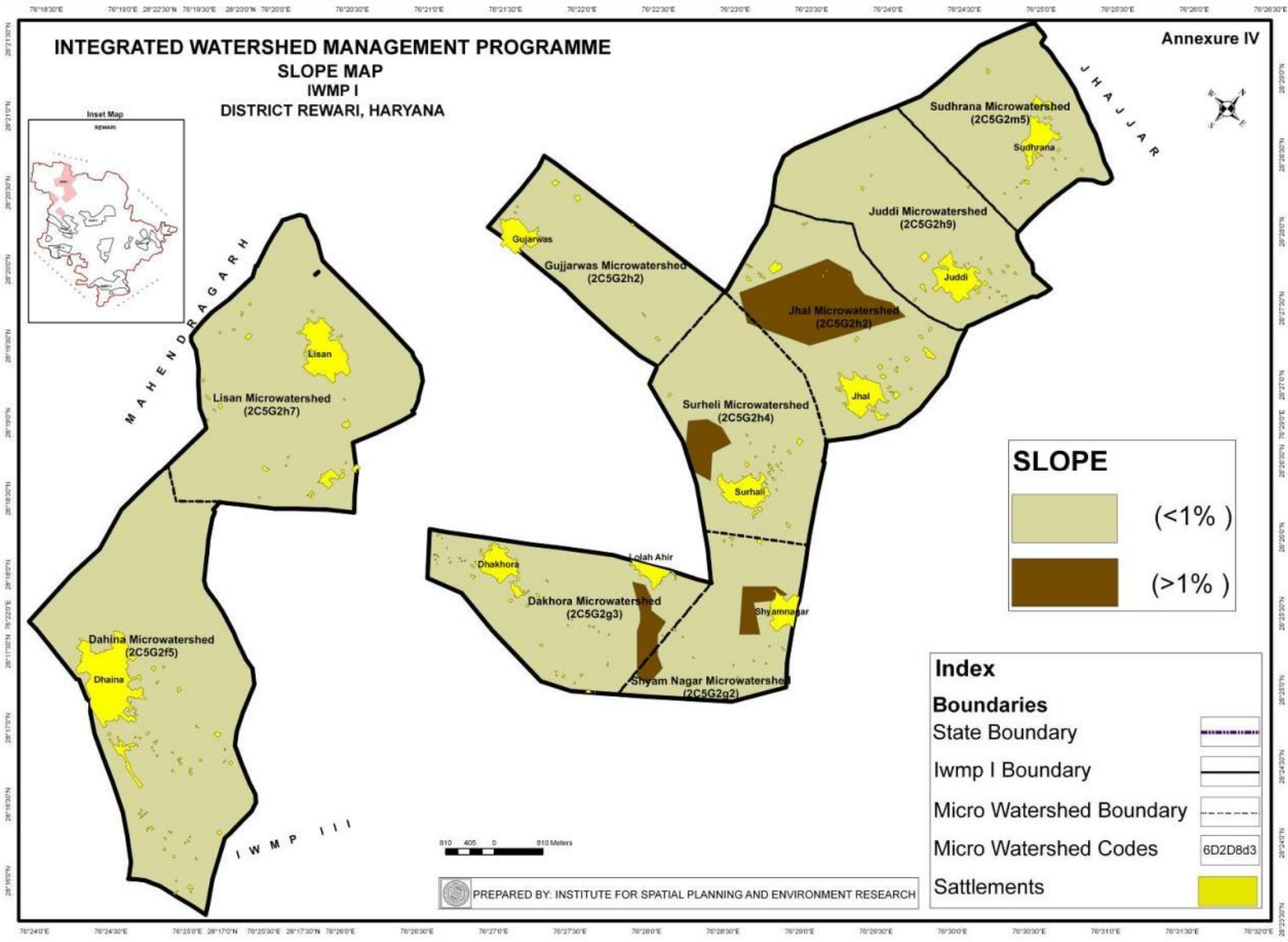
**INTEGRATED WATERSHED MANAGEMENT PROGRAMME  
FERTILITY MAP (POTASH)  
IWMP I  
DISTRICT REWARI, HARYANA**

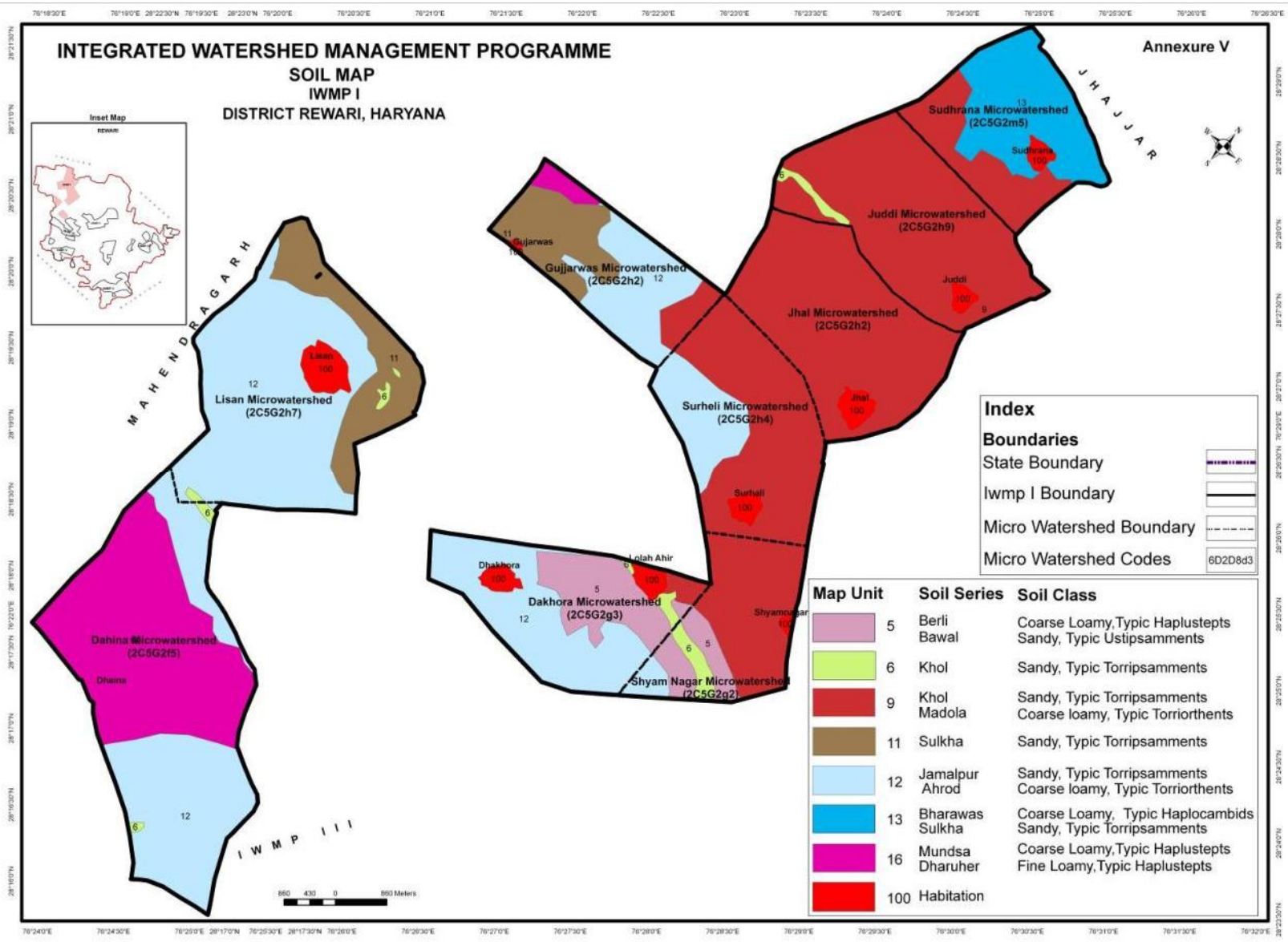


**Index**

<b>Boundaries</b>	
Iwmp I Boundary	—
Micro Watershed Boundary	- - -
Micro Watershed Codes	6D2D8d3
<b>Others</b>	
Rural Settlement	■

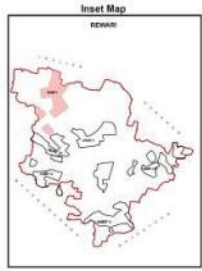






**INTEGRATED WATERSHED MANAGEMENT PROGRAMME**  
**SOIL MAP**  
**IWMP I**  
**DISTRICT REWARI, HARYANA**

Annexure V



MAHENDRAGARH

JHAJJAR

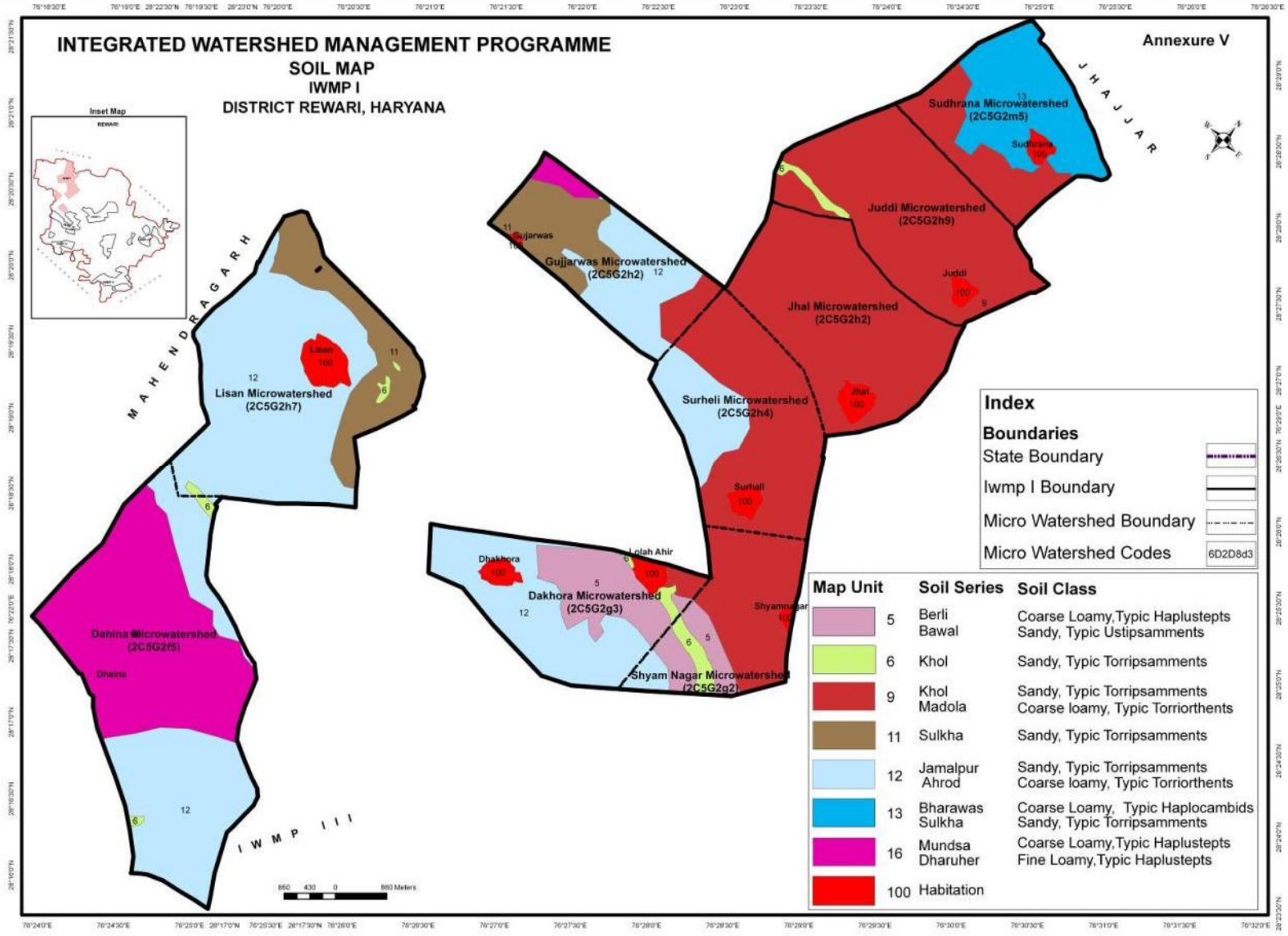
I W M P I I I



**Index**

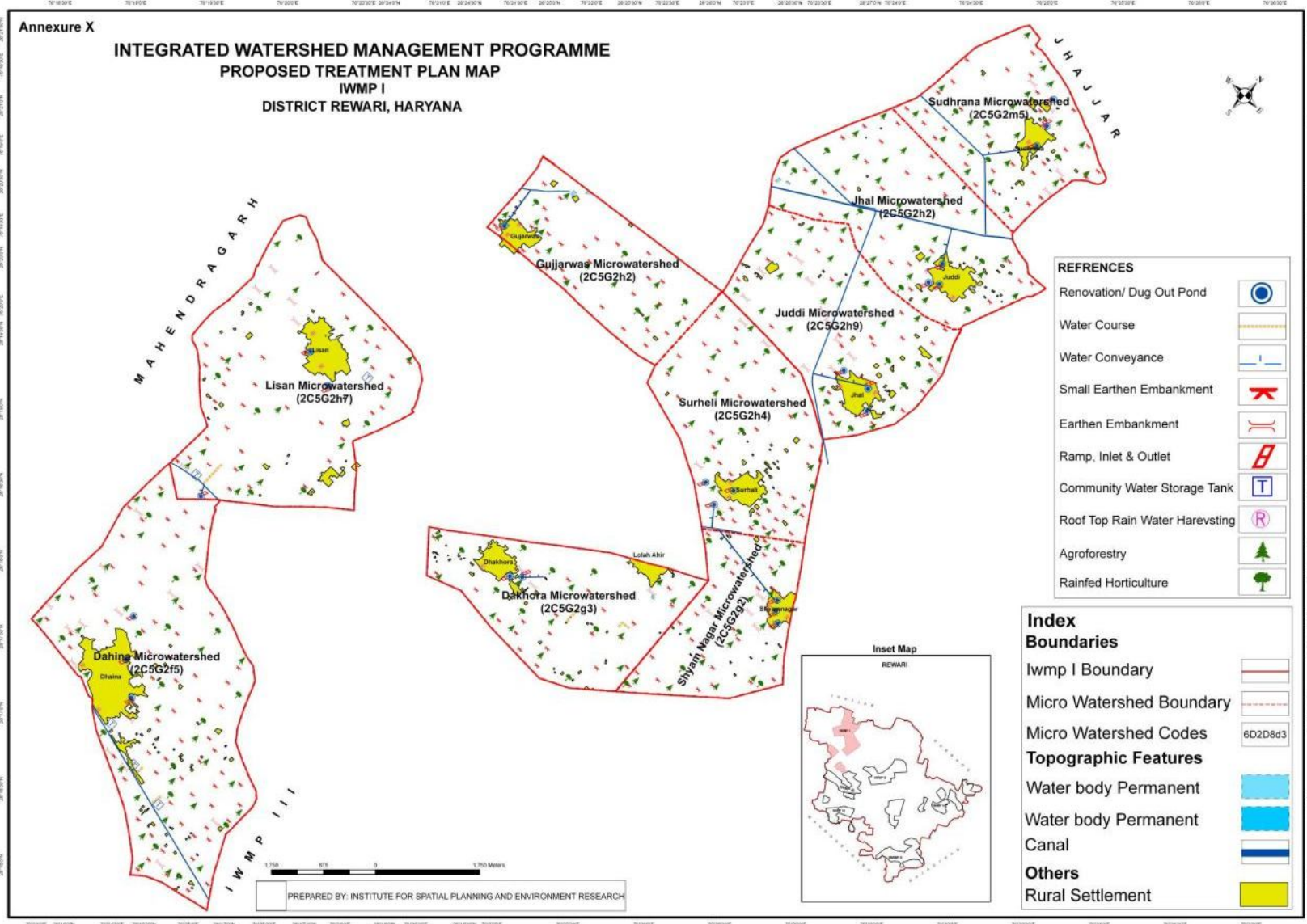
	State Boundary
	Iwmp I Boundary
	Micro Watershed Boundary
	Micro Watershed Codes
	6D2D8d3

Map Unit	Soil Series	Soil Class
	5 Berli Bawal	Coarse Loamy, Typic Haplustepts Sandy, Typic Ustipsamments
	6 Khol	Sandy, Typic Torripsamments
	9 Khol Madola	Sandy, Typic Torripsamments Coarse loamy, Typic Torriorthents
	11 Sulkha	Sandy, Typic Torripsamments
	12 Jamalpur Ahrod	Sandy, Typic Torripsamments Coarse loamy, Typic Torriorthents
	13 Bharawas Sulkha	Coarse Loamy, Typic Haplocambids Sandy, Typic Torripsamments
	16 Mundsra Dharuher	Coarse Loamy, Typic Haplustepts Fine Loamy, Typic Haplustepts
	100 Habitation	



Annexure X

**INTEGRATED WATERSHED MANAGEMENT PROGRAMME  
PROPOSED TREATMENT PLAN MAP  
IWMP I  
DISTRICT REWARI, HARYANA**



**REFERENCES**

Renovation/ Dug Out Pond	
Water Course	
Water Conveyance	
Small Earthen Embankment	
Earthen Embankment	
Ramp, Inlet & Outlet	
Community Water Storage Tank	
Roof Top Rain Water Harevsting	
Agroforestry	
Rainfed Horticulture	

**Index**

<b>Boundaries</b>	
Iwmp I Boundary	
Micro Watershed Boundary	
Micro Watershed Codes	6D2D8d3
<b>Topographic Features</b>	
Water body Permanent	
Water body Permanent	
Canal	
<b>Others</b>	
Rural Settlement	

PREPARED BY: INSTITUTE FOR SPATIAL PLANNING AND ENVIRONMENT RESEARCH



Annexure IX

**INTEGRATED WATERSHED MANAGEMENT PROGRAMME  
GROUND WATER QUALITY MAP  
IWMP I  
DISTRICT REWARI, HARYANA**

