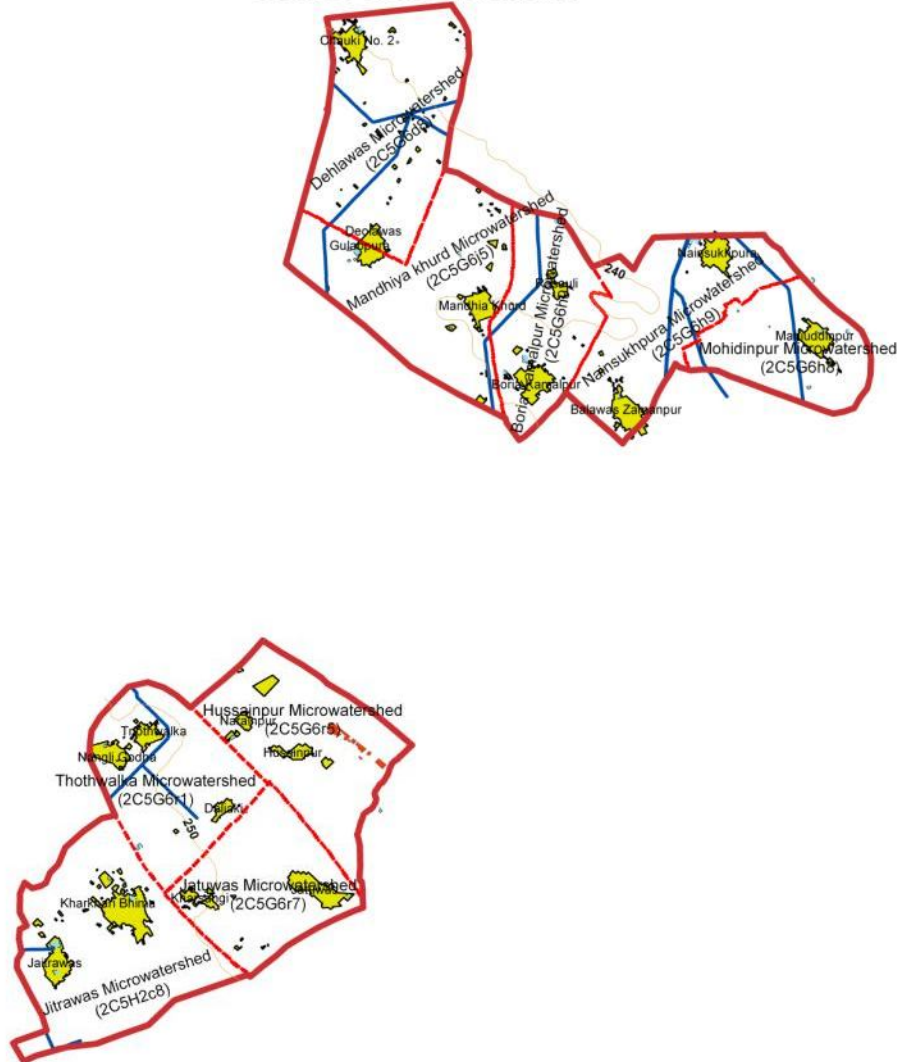


76°22'30"E 76°23'0"E 76°23'30"E 76°24'0"E 76°24'30"E 76°25'0"E 76°25'30"E 76°26'0"E 76°26'30"E 76°27'0"E 76°27'30"E 76°28'0"E 76°28'30"E 76°29'0"E 76°29'30"E 76°30'0"E 76°30'30"E 76°31'0"E 76°31'30"E 76°32'0"E 76°32'30"E 76°33'0"E 76°33'30"E 76°34'0"E 76°34'30"E 76°35'0"E

Annexure II

INTEGRATED WATERSHED MANAGEMENT PROGRAMME DRAINAGE & CONTOUR MAP IWMP II DISTRICT REWARI, HARYANA



Index	
Boundaries	
Iwmp I Boundary	
Micro Watershed Boundary	
Micro Watershed Codes	
Topographic Features	
Contours	
Water body Permanent	
Canal	
Others	
Urban Settlement	
Rural Settlement	

PREPARED BY: INSTITUTE FOR SPATIAL PLANNING AND ENVIRONMENT RESEARCH



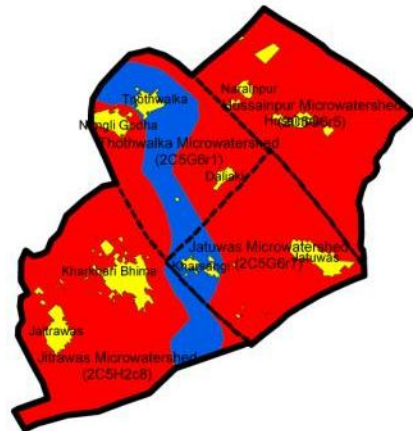
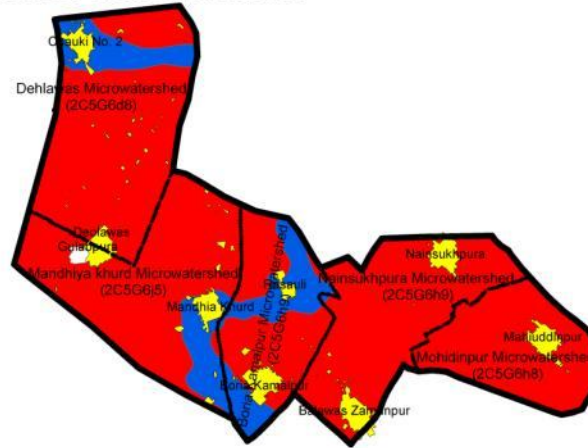
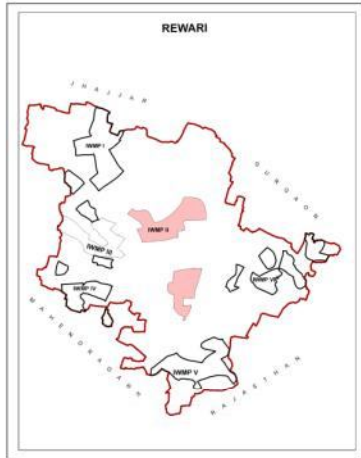
76°31'30"E 76°32'0"E 76°32'30"E 76°33'0"E 76°33'30"E 76°34'0"E 76°34'30"E 76°35'0"E 76°35'30"E 76°36'0"E 76°36'30"E 76°37'0"E 76°37'30"E 76°38'0"E 76°38'30"E 76°39'0"E 76°39'30"E 76°40'0"E 76°40'30"E 76°41'0"E 76°41'30"E 76°42'0"E 76°42'30"E 76°43'0"E 76°43'30"E 76°44'0"E

28°12'0"N 28°12'30"N 28°13'0"N 28°13'30"N 28°14'0"N 28°14'30"N 28°15'0"N 28°15'30"N 28°16'0"N 28°16'30"N 28°17'0"N 28°17'30"N 28°18'0"N 28°18'30"N 28°19'0"N 28°19'30"N 28°20'0"N 28°20'30"N 28°21'0"N 28°21'30"N 28°22'0"N 28°22'30"N 28°23'0"N 28°23'30"N 28°24'0"N 28°24'30"N 28°25'0"N 28°25'30"N 28°26'0"N 28°26'30"N 28°27'0"N 28°27'30"N 28°28'0"N 28°28'30"N 28°29'0"N 28°29'30"N 28°30'0"N 28°30'30"N 28°31'0"N 28°31'30"N 28°32'0"N 28°32'30"N 28°33'0"N 28°33'30"N 28°34'0"N 28°34'30"N 28°35'0"N 28°35'30"N 28°36'0"N 28°36'30"N 28°37'0"N 28°37'30"N 28°38'0"N 28°38'30"N 28°39'0"N 28°39'30"N 28°40'0"N 28°40'30"N 28°41'0"N 28°41'30"N 28°42'0"N 28°42'30"N 28°43'0"N 28°43'30"N 28°44'0"N

28°12'0"N 28°12'30"N 28°13'0"N 28°13'30"N 28°14'0"N 28°14'30"N 28°15'0"N 28°15'30"N 28°16'0"N 28°16'30"N 28°17'0"N 28°17'30"N 28°18'0"N 28°18'30"N 28°19'0"N 28°19'30"N 28°20'0"N 28°20'30"N 28°21'0"N 28°21'30"N 28°22'0"N 28°22'30"N 28°23'0"N 28°23'30"N 28°24'0"N 28°24'30"N 28°25'0"N 28°25'30"N 28°26'0"N 28°26'30"N 28°27'0"N 28°27'30"N 28°28'0"N 28°28'30"N 28°29'0"N 28°29'30"N 28°30'0"N 28°30'30"N 28°31'0"N 28°31'30"N 28°32'0"N 28°32'30"N 28°33'0"N 28°33'30"N 28°34'0"N 28°34'30"N 28°35'0"N 28°35'30"N 28°36'0"N 28°36'30"N 28°37'0"N 28°37'30"N 28°38'0"N 28°38'30"N 28°39'0"N 28°39'30"N 28°40'0"N 28°40'30"N 28°41'0"N 28°41'30"N 28°42'0"N 28°42'30"N 28°43'0"N 28°43'30"N 28°44'0"N

Annexure VII

**INTEGRATED WATERSHED MANAGEMENT PROGRAMME
LAND CAPABILITY MAP
IWMP II
DISTRICT REWARI, HARYANA**



LAND CAPABILITY SUB CLASSES

	IIIe3S3	Fairly Good Land with moderate soil and erosion hazard
	IVe4S4	Poor Land with severe soil and erosion hazard

Index

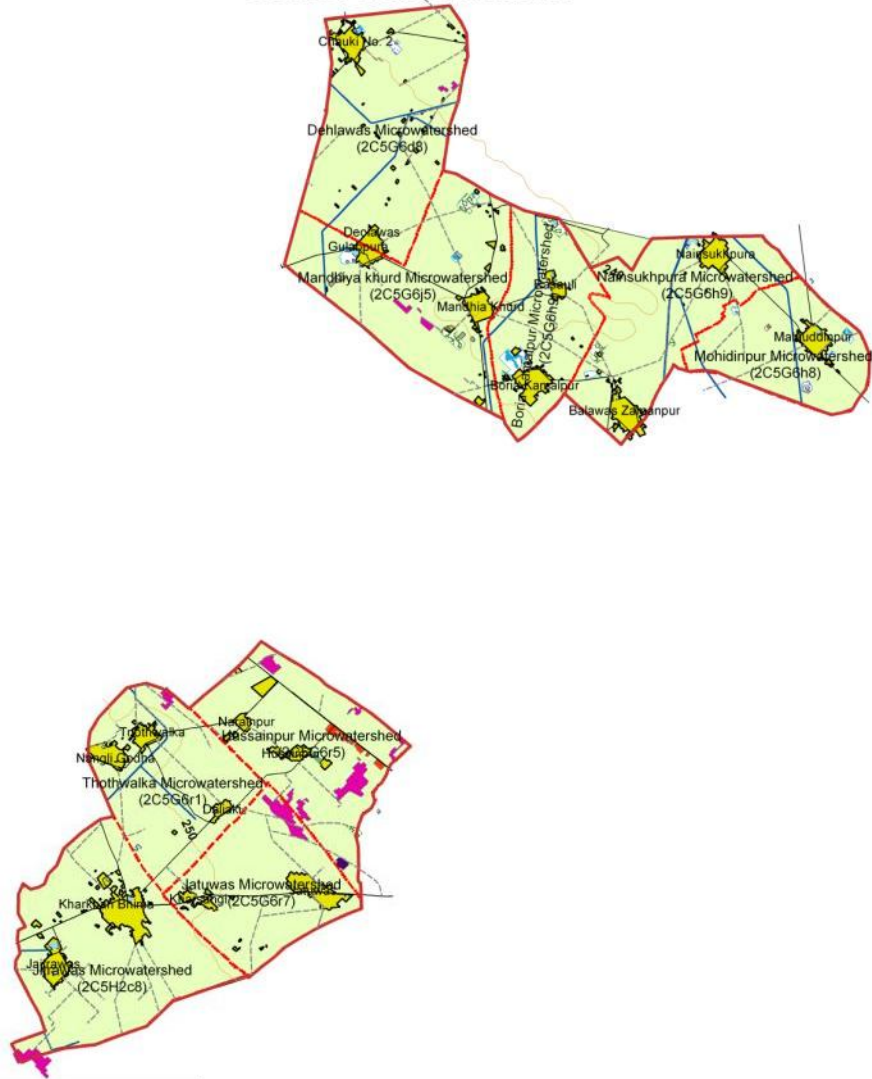
	Iwmp I Boundary
	Micro Watershed Boundary
	Micro Watershed Codes
	Settlements



PREPARED BY: INSTITUTE FOR SPATIAL PLANNING AND ENVIRONMENT RESEARCH

Annexure III

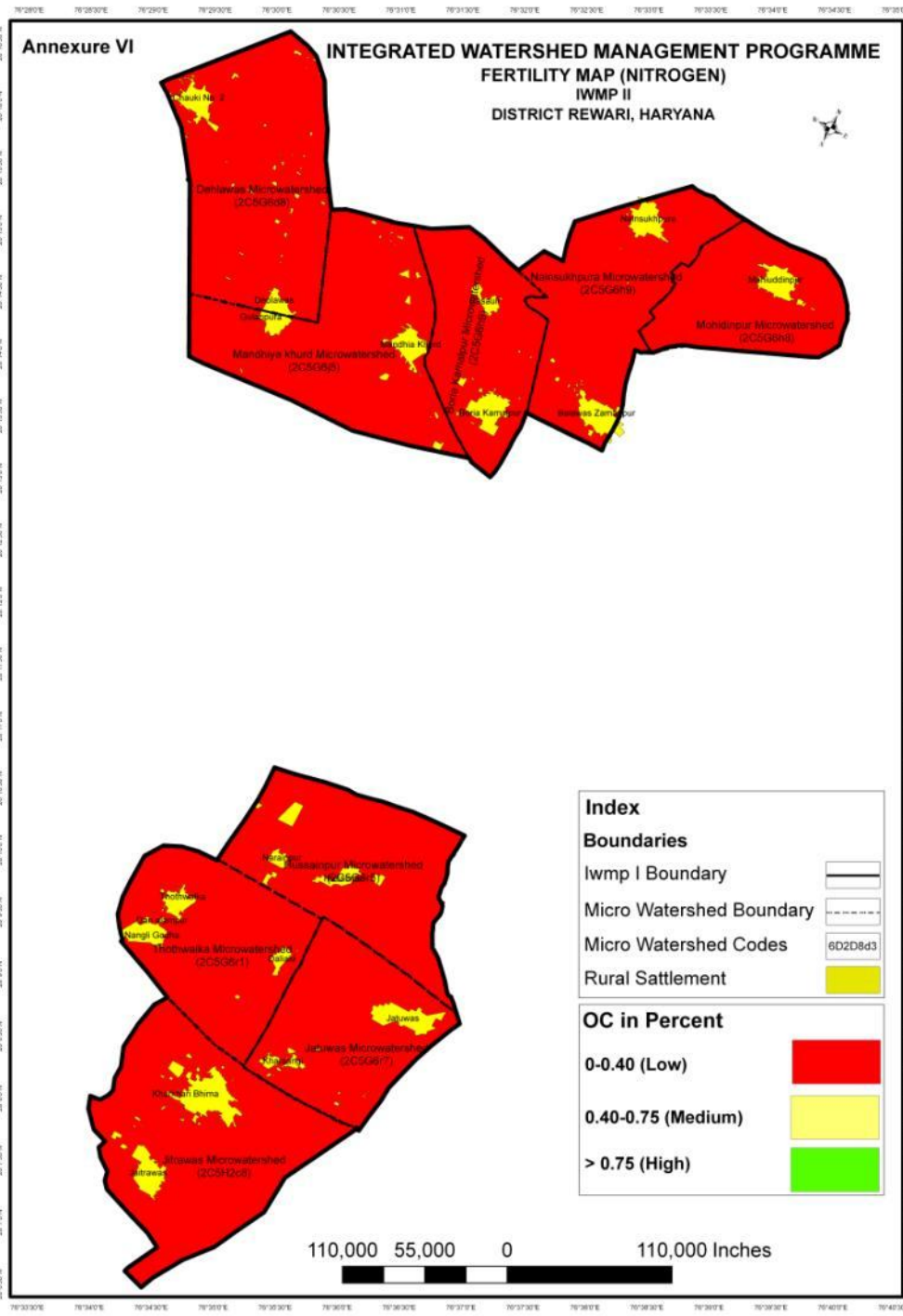
**INTEGRATED WATERSHED MANAGEMENT PROGRAMME
LAND USE MAP
IWMP II
DISTRICT REWARI, HARYANA**

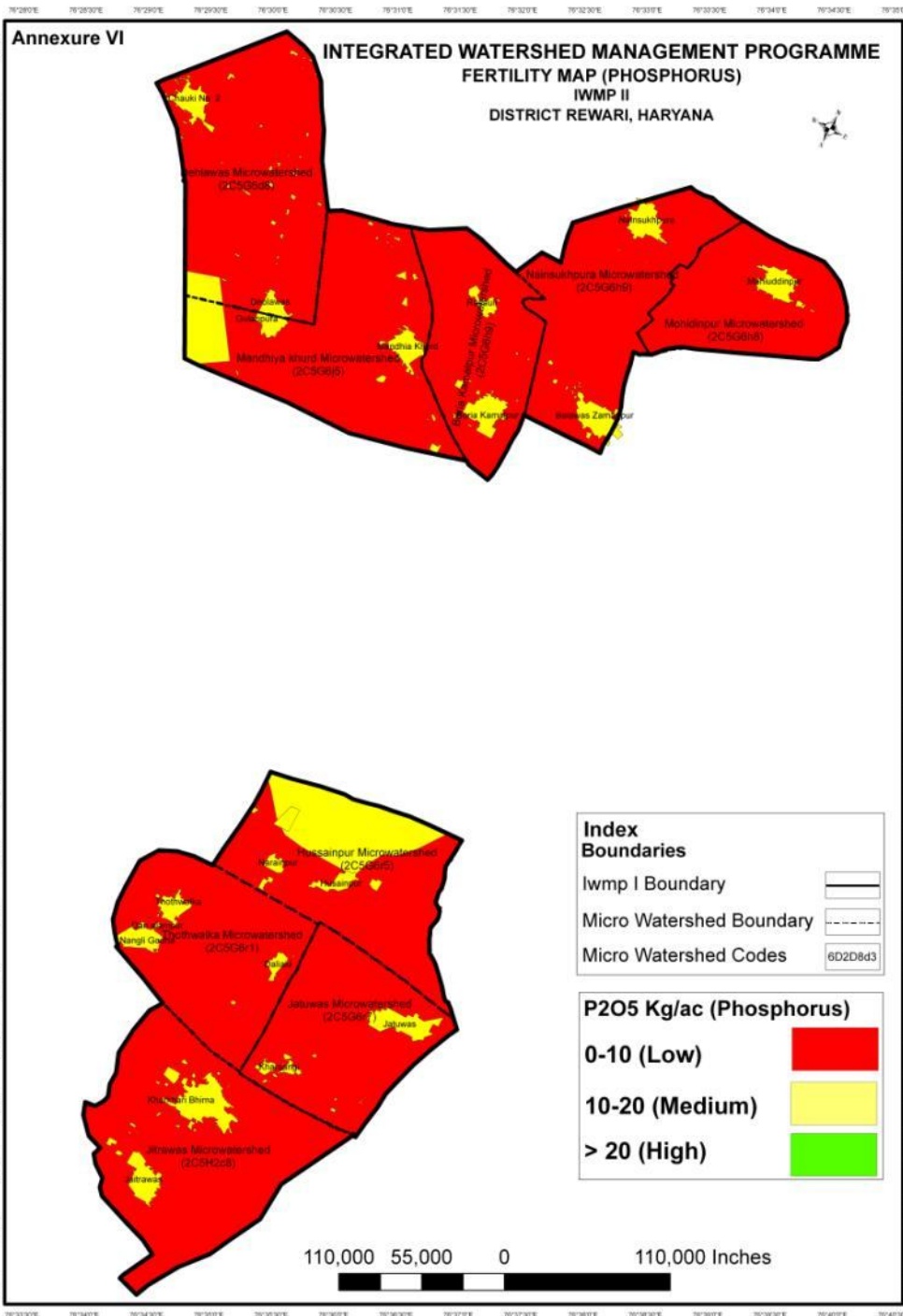


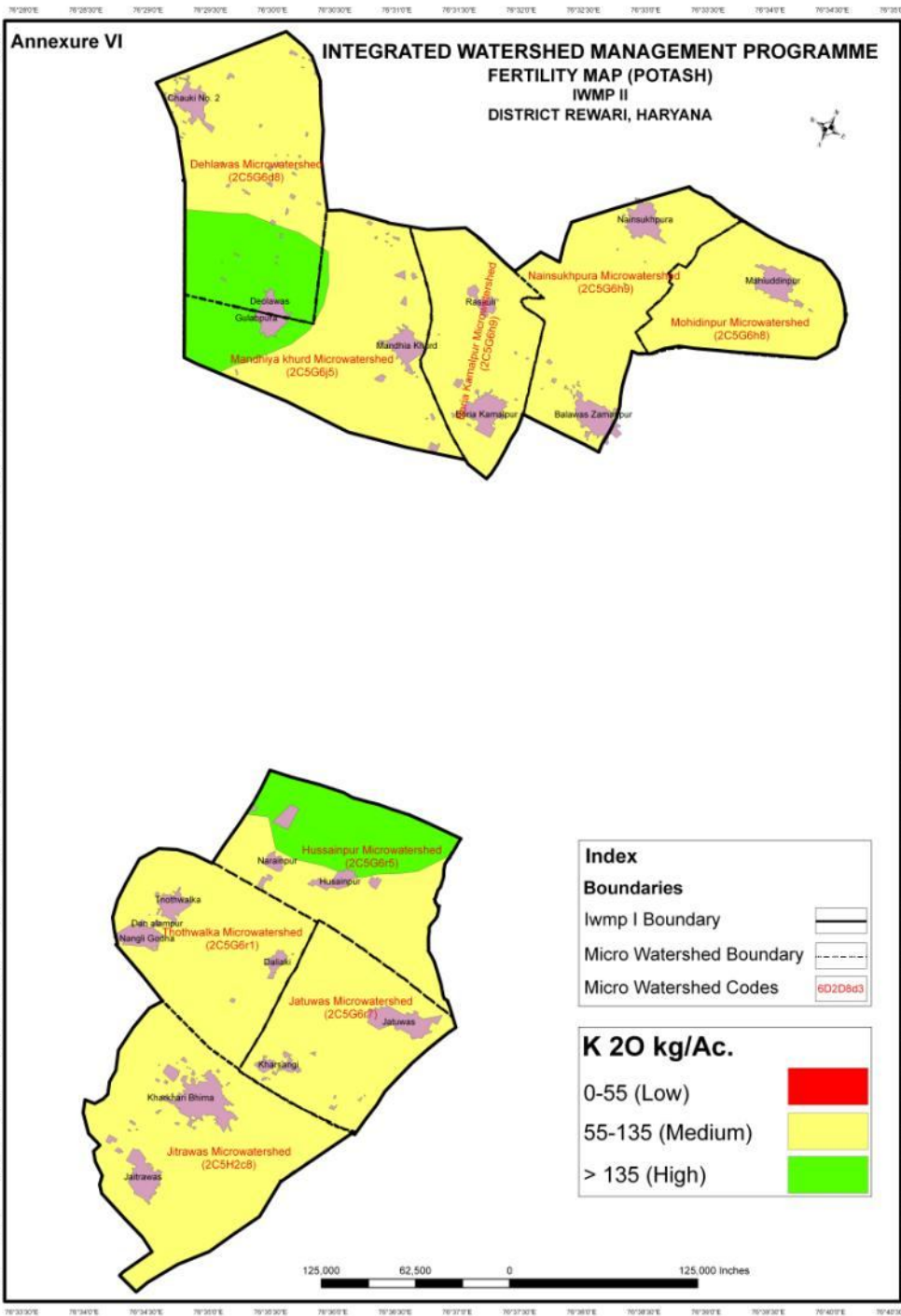
Index	
Boundaries	
Iwmp I Boundary	
Micro Watershed Boundary	
Micro Watershed Codes	6D2D8d3
Topographic Features	
Contours	
Water body Permanent	
Canal	
Land Uses	
Agriculture	
Agro-Forestry	
Rural Settlement	
Wastelands	
Land with Open Scrub	
Land with Dense Scrub	
Degraded Grazing Land	
Mining Abandoned	
Brick kiln	
Others	
Urban Settlement	
Industrial	
Roads	
Kacha Rasta	

PREPARED BY: INSTITUTE FOR SPATIAL PLANNING AND ENVIRONMENT RESEARCH





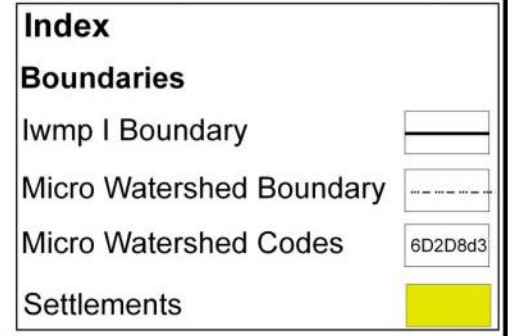
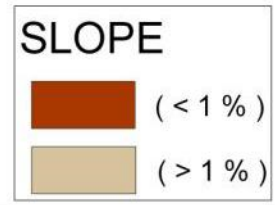
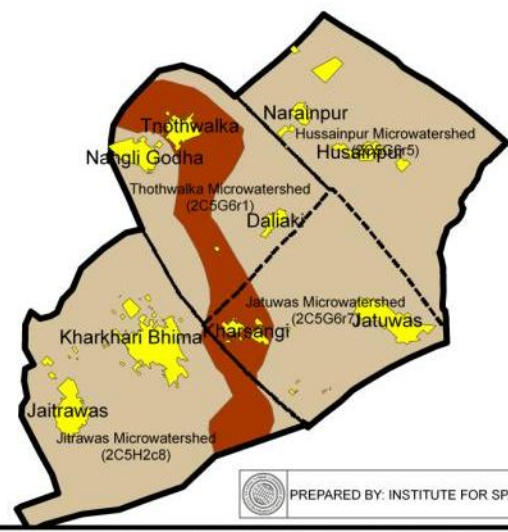
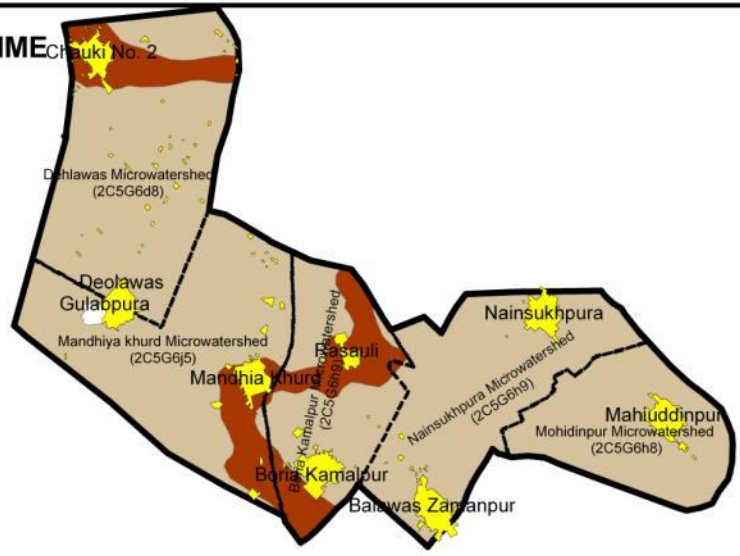




76°24'30"E 76°25'0"E 76°25'30"E 76°26'0"E 76°26'30"E 76°27'0"E 76°27'30"E 76°28'0"E 76°28'30"E 76°29'0"E 76°29'30"E 76°30'0"E 76°30'30"E 76°31'0"E 76°31'30"E 76°32'0"E 76°32'30"E 76°33'0"E 76°33'30"E 76°34'0"E 76°34'30"E

INTEGRATED WATERSHED MANAGEMENT PROGRAMME
SLOPE MAP
IWMP II
DISTRICT REWARI, HARYANA

Annexure IV

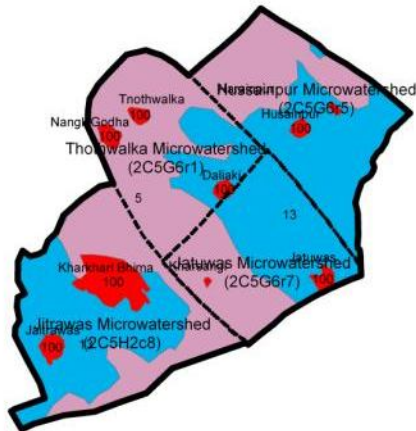
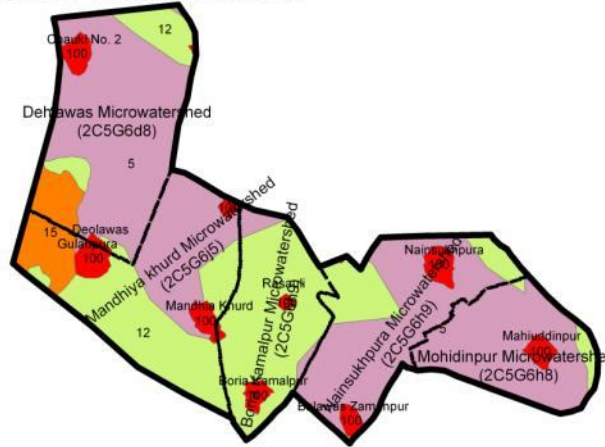


PREPARED BY: INSTITUTE FOR SPATIAL PLANNING AND ENVIRONMENT RESEARCH

28°43'0"N 76°32'0"E 76°32'30"E 76°33'0"E 76°33'30"E 76°34'0"E 76°34'30"E 76°35'0"E 76°35'30"E 76°36'0"E 76°36'30"E 76°37'0"E 76°37'30"E 76°38'0"E 76°38'30"E 76°39'0"E 76°39'30"E 76°40'0"E 76°40'30"E 76°41'0"E 76°41'30"E 76°42'0"E

Annexure V

**INTEGRATED WATERSHED MANAGEMENT PROGRAMME
SOIL MAP
IWMP II
DISTRICT REWARI, HARYANA**



Index

Boundaries

Iwmp I Boundary

Micro Watershed Boundary

Micro Watershed Codes

Map Unit	Soil Series	Soil Class
5	Berli Bawal	Coarse loamy, Typic Ustorthents, Sandy, Typic Ustipsamments
12	Jamalpur Ahrod	Sandy, Typic Torripsamments Coarse loamy, Typic Torriorthents
13	Bharawas Sulkha	Coarse Loamy, Typic Haplocambids Sandy, Typic Torripsamments
15	Rewari Bawal	Coarse Loamy, Typic Ustifluvents Sandy, Typic Ustipsamments
100	Habitation	

