

## वन विभाग हरियाणा सरकार

वन संरक्षक, जांच एवं मूल्यांकन परिमण्डल, करनाल  
फॉरेस्ट काम्प्लेक्स, नजदीक रेलवे स्टेशन, करनाल दूरभाष/फैक्स नं० 0184- 2240121

ई मेल -cfmeknl@gmail.com

क्रमांक:- Estt./ 773

दिनांक:- 23-10-2023

सेवा में,

मुख्य कार्यकारी अधिकारी,  
कैम्पा (स्टेट अथोरिटी),  
पंचकूला, हरियाणा।

विषय:-


**Monitoring & Evaluation works executed under State CAMPA.**

संदर्भ :-

आपके कार्यालय का पत्र क्रमांक हरि० कैम्पा / 2022-23 / 651 दिनांक 10 / 10 / 2023.

---XXX----

उपरोक्त विषय के सम्बन्ध में संदर्भांकित पत्र द्वारा मांगी गई सूचना निर्धारित प्रोफार्मा पर तैयार करके आपकी सेवा में आगामी आवश्यक कार्यवाही हेतू भेजी जाती है।  
संलग्न / यथोपरि

  
अतिरिक्त प्रधान मुख्य वन संरक्षक,  
जांच एवं मूल्यांकन परिमण्डल, करनाल।

of

**Abstract**  
**NORTH CIRCLE, AMBALA**  
**CAMPA Scheme**  
**Moitoring Year 2022-23**

Sr.No.	Name of Division	No of Sites	Area Monitored		Plants Monitored	Survivors	Survivors Percentage	Sites (no.) Survival Statistics			
			HA	RKM				< 20%	20-50%	50-70%	>70%
1	Ambala	13	49	77	64604	45375	70%	-	1	9	3
2	Kaithal	30	91	62	80677	58753	73%	-	-	8	22
3	Kurukshetra	23	32	186	79848	53347	67%	-	2	7	14
4	Morni Pinjore	9	38	25	42427	29695	70%	-	1	2	6
5	Yamuna Nagar	24	75	128	78732	59478	76%	-	-	7	17
	<b>G.Total</b>	<b>99</b>	<b>285</b>	<b>478</b>	<b>346288</b>	<b>246648</b>	<b>71%</b>	<b>0</b>	<b>4</b>	<b>33</b>	<b>62</b>

**APCCF**  
**I/c - CCF-M&E**  
**KARNAL (HARYANA)**

*gt*

## Sitewise Details of Monitoring and Evaluation of CAMPA Scheme North Circle Planting Year Wise :

### Monitoring By DFO M&E, Karnal

SR. no	Year of Plantation	Month of Monitoring	Site of Plantation	T Division/Range	Scheme	Physical Target				Monitoring Report Survival %	Sites (no.) Survival Statistics			
						Ha	RKM	No. of Plants	Plants of Survival		< 20%	20-50%	50-70%	>70%
<b>2017-18</b>														
1	2017-18	01/2023	Tangri Right Marginal Bandh RD	Ambala/Ambala	CA (TP) @250/RKM	0	5	1250	662	53%	-	-	1	-
2	2017-18	01/2023	Kapoori Bandh	Ambala/Ambala	CA (TP)	0	4	1000	602	60%	-	-	1	-
2	Ambala (T) Division 2022-23				Total	0	9	2250	1264	56%	0	0	2	0
2	Ambala (T) Division				G.Total	0	9	2250	1264	56%	0	0	2	0

<b>2018-19</b>														
1	2018-19	01/2023	Manakpur R.F.	Ambala/Naraingarh	CAMPA CA TP @1100/Ha.	5	0	5500	3612	66%	-	-	1	-
2	2018-19	01/2023	Adhoya Akalgarh Road KM D - 5	Ambala/Saha	CA @ 1100/Ha.	1	0	1452	960	66%	-	-	1	-
3	2018-19	01/2023	Alawalpur Foksa Road	Ambala/Saha	CA @ 1100/Ha.	1	0	1100	262	24%	-	1	-	-
4	2018-19	01/2023	Bhunni Left Bundh RD 31-39 Left	Ambala/Ambala	TP NPV @ 250/RKM	0	8	2000	1382	69%	-	-	1	-
5	2018-19	01/2023	Bhunni Right Bandh RD 34-39 Right	Ambala/Ambala	CA Pits @1100/Ha.	2	0	2200	1489	68%	-	-	1	-
6	2018-19	01/2023	Tangri Right Marginal Bandh RD	Ambala/Ambala	NPV TP	0	12	3000	1896	63%	-	-	1	-
6	Ambala (T) Division 2022-23				Total	9	20	15252	9601	63%	0	1	5	0
6	Ambala (T) Division				G.Total	9	20	15252	9601	63%	0	1	5	0

<b>2020-21</b>														
1	2020-21	01/2023	Hamidpur R.F.	Ambala/Naraingarh	CAMPA CA TP @1100/Ha.	15	0	15102	10445	69%	-	-	1	-
2	2020-21	01/2023	Jharshella P.F.	Ambala/Naraingarh	CA TP @1000/Ha.	25	0	25000	18477	74%	-	-	-	1
3	2020-21	01/2023	S. S. Road 47-50 L & R Ugala Buhawa Road.	Ambala/Saha	NPV TP	0	8	2000	1352	68%	-	-	1	-
4	2020-21	01/2023	Mullana Bilaspur Kaccha Road KM 5-10 L & R Side	Ambala/Saha	TP NPV @ 250/RKM	0	5	1250	1018	81%	-	-	-	1
5	2020-21	01/2023	NH-65 (New NH-152)	Ambala/Ambala	NPV TP	0	15	3750	3218	86%	-	-	-	1
5	Ambala (T) Division 2022-23				Total	40	28	47102	34510	73%	0	0	2	3
5	Ambala (T) Division				G.Total	40	28	47102	34510	73%	0	0	2	3

APCCF  
I/c - CCF-M&E  
KARNAL (HARYANA)

**Sitewise Details of Monitoring and Evaluation of CAMPA Scheme North Circle Planting Year Wise :**

**Monitoring By DFO M&E, Karnal**

SR. no	Year of Plantation	Month of Monitoring	Site of Plantation	T Division/Range	Scheme	Physical Target				Monitoring Report Survival %	Sites (no.) Survival Statistics			
						Ha	RKM	No. of Plants	Plants of Survival		< 20%	20-50%	50-70%	>70%
<b>2016-17</b>														
1	2016-17	03/2023	Rajound Disty. RD 26 - 60.	Kaithal/Pundri	CA (TP)	0	8	2000	1367	68%	-	-	1	-
2	2016-17	03/2023	Kaithal Sirta Road KM 0 - 5 L & R.	Kaithal/Kaithal	CA (TP)	0	5	1250	827	66%	-	-	1	-
2	Kaithal (T) Division 2022-23				Total	0	13	3250	2194	68%	0	0	2	-
2	Kaithal (T) Division				G.Total	0	13	3250	2194	68%	0	0	2	0

<b>2018-19</b>														
1	2018-19	11/2022	Teak Kathwar to Khanoda Rd 0-15 L & R	Kaithal/Kaithal	NPV- TP	0	2	500	432	86%	-	-	-	1
2	2018-19	11/2022	Dhand Road to Khanoda Road, KM 0-4 L & R	Kaithal/Kaithal	CA- Pits	2	0	1650	1154	70%	-	-	-	1
3	2018-19	11/2022	Franshwala to Kutubpur Road KM 0-2 L & R	Kaithal/Kaithal	NPV- TP	0	4	1000	658	66%	-	-	1	-
4	2018-19	03/2023	R.F. Machhrehri / Bichhian Rect. 9 & 15.	Kaithal/Saraswati	CA Pits @1100	10	0	11000	7512	68%	-	-	1	-
4	Kaithal (T) Division 2022-23				Total	12	4	13650	9324	68%	0	0	2	2
4	Kaithal (T) Division				G.Total	12	4	13650	9324	68%	0	0	2	2

<b>2019-20</b>														
1	2019-20	11/2022	Jakholi to Kotra Road, KM 0-3 L & R	Kaithal/Kaithal	CA- TP	1	0	1125	851	76%	-	-	-	1
2	2019-20	11/2022	Sangatpura Barghad Sahib to Lender Budha Khera Road, KM 0-6 L&R	Kaithal/Kaithal	CA- TP	2	0	1625	1455	90%	-	-	-	1
3	2019-20	11/2022	Dhundwa to Ujjana Road, Km 0-6 L&R	Kaithal/Kaithal	CA- TP	2	0	1750	1301	74%	-	-	-	1
4	2019-20	03/2023	Rasina Ahun Sakra Road	Kaithal/Pundri	CA (TP) @1000	1	0	1257	837	67%	-	-	1	-
5	2019-20	03/2023	Harsola to Majra Road KM 0-8 L & R.	Kaithal/Kaithal	CAMPA NPV (TP)	0	6	1500	1097	73%	-	-	-	1
6	2019-20	03/2023	Batta Minor RD 12-42 L 7 R.	Kaithal/Kaithal	CA (TP) @1000	2	0	1770	1246	70%	-	-	-	1
7	2019-20	03/2023	Urlana Minor Rd 59-76 L & R.	Kaithal/Saraswati	NPV (TP) @ 250	0	7	1750	1336	76%	-	-	-	1
7	Kaithal (T) Division 2022-23				Total	8	13	10777	8123	75%	0	0	1	6
7	Kaithal (T) Division				G.Total	8	13	10777	8123	75%	0	0	1	6

2020-21															
1	2020-21	11/2022	Kaul-Faral Road, Rd 07	Kaithal/Pundri	NPV-TP	8	0	1875	1307	70%	-	-	-	1	
2	2020-21	11/2022	Balu-Barghadsikri Khurd to Songri Road,	Kaithal/Kaithal	NPV- TP	0	9	2250	1572	70%	-	-	-	1	
3	2020-21	11/2022	RF Siwan Rectangle, 361,362,401,402	Kaithal/Kaithal	CA- TP	13	0	8400	6216	74%	-	-	-	1	
4	2020-21	11/2022	Simla Minor, Km 0-24 L&R	Kaithal/Kaithal	CA- TP	3	0	2750	1847	67%	-	-	1	-	
5	2020-21	11/2022	R.F. Nauch Rect. No. 36,37	Kaithal/Saraswati	CA- Native Species	10	0	5000	3499	70%	-	-	-	1	
6	2020-21	11/2022	R.F. Kakyor Rect. No. 20	Kaithal/Saraswati	CA- Native Species	10	0	3200	2284	71%	-	-	-	1	
7	2020-21	03/2023	Dhand Pundri Road Km 6 - 10	Kaithal/Pundri	NPV (TP)	0	6	1400	960	69%	-	-	1	-	
8	2020-21	03/2023	Shimla to Singwal Road KM 0-5 L&R.	Kaithal/Kaithal	NPV (TP)	0	6	1500	978	65%	-	-	1	-	
8	Kaithal (T) Division 2022-23					Total	43	21	26375	18663	71%	0	0	3	5
8	Kaithal (T) Division					G.Total	43	21	26375	18663	71%	0	0	3	5

2021-22															
1	2021-22	11/2022	Kamal Dhand Road, Km 32-43	Kaithal/Pundri	NPV- TP	6	0	1375	970	71%	-	-	-	1	
2	2021-22	11/2022	NK Railway Line, Km 49-58 L & R	Kaithal/Kaithal	CA- TP	9	0	8500	6857	81%	-	-	-	1	
3	2021-22	11/2022	Sudken Distybutry, 25-56 L&R	Kaithal/Kaithal	CA- TP	3	0	2500	1792	72%	-	-	-	1	
4	2021-22	11/2022	Batta Minor, 28-40 L&R	Kaithal/Kaithal	CA- TP	2	0	2000	1521	76%	-	-	-	1	
5	2021-22	11/2022	Khanori Minor, 0-25 L&R	Kaithal/Kaithal	CA- TP	3	0	3000	2124	71%	-	-	-	1	
6	2021-22	11/2022	Sangatpura Minor, 12 to Tail L&R	Kaithal/Kaithal	CA- TP	3	0	2500	1812	72%	-	-	-	1	
7	2021-22	11/2022	Saraswati Canal Rd 77.5-95	Kaithal/Saraswati	NPV- TP	0	7	1750	1234	71%	-	-	-	1	
8	2021-22	03/2023	Sirsa Branch RD 190 - 237 L & R.	Kaithal/Kaithal	CAMPA CA (TP)	4	0	4000	3285	82%	-	-	-	1	
9	2021-22	03/2023	Bhunna Minor RD 14 - 26 L & R.	Kaithal/Saraswati	CAMPA NPV (TP)	0	4	1000	854	85%	-	-	-	1	
9	Kaithal (T) Division 2022-23					Total	28	11	26625	20449	77%	0	0	0	9
9	Kaithal (T) Division					G.Total	28	11	26625	20449	77%	0	0	0	9

APCCF  
I/c - CCF-M&E  
KARNAL (HARYANA)

## Sitewise Details of Monitoring and Evaluation of CAMPA Scheme North Circle Planting Year Wise :

### Monitoring By DFO M&E, Karnal

SR. no	Year of Plantation	Month of Monitoring	Site of Plantation	T Division/Range	Scheme	Physical Target				Monitoring Report Survival %	Sites (no.) Survival Statistics			
						Ha	RKM	No. of Plants	Plants of Survival		< 20%	20-50%	50-70%	>70%
<b>2016-17</b>														
1	2016-17	01/2023	Shahbad Barada Road & Damil Bandh Km 2-8 L/R, 16-20 L/R	Kurukshetra/Thanesar	NPV (TP)	0	10	2375	1378	58%	-	-	1	-
1	Kurukshetra (T) Division 2022-23				Total	0	10	2375	1378	58%	0	0	1	0
1	Kurukshetra (T) Division				G.Total	0	10	2375	1378	58%	0	0	1	0

<b>2018-19</b>														
1	2018-19	01/2023	DUK Railway Line Km 182 - 188 L/R	Kurukshetra/Thanesar	CA (TP)	0	44	11053	5924	54%	-	-	1	-
1	Kurukshetra (T) Division 2022-23				Total	0	44	11053	5924	54%	0	0	1	0
1	Kurukshetra (T) Division				G.Total	0	44.21	11053	5924	54%	0	0	1	0

<b>2019-20</b>														
1	2019-20	01/2023	Sonti RF	Kurukshetra/Thanesar	TP (CA)	3	0	3470	1212	35%	-	1	-	-
2	2019-20	01/2023	SYL & Narwana Branch	Kurukshetra/Thanesar	CA (TP)	9	0	8710	3698	42%	-	1	-	-
3	2019-20	01/2023	Ramgarh R.F Rect 21	Kurukshetra/Pehowa	CA (TP)	3	0	2500	1680	67%	-	-	1	-
3	Kurukshetra (T) Division 2022-23				Total	15	0	14680	6590	45%	0	2	1	0
3	Kurukshetra (T) Division				G.Total	15	0	14680	6590	45%	0	2	1	0

<b>2020-21</b>														
1	2020-21	01/2023	Fire Line RF Sonti	Kurukshetra/Thanesar	NPV (TP)	0	14	3500	2213	63%	-	-	1	-
2	2020-21	01/2023	Shahbad to Barara Road	Kurukshetra/Thanesar	TP (CA)	3	0	2640	1812	69%	-	-	1	-
3	2020-21	01/2023	SYL KM 21.5 - 27.	Kurukshetra/Thanesar	CA (TP)	4	0	1000	684	68%	-	-	1	-
4	2020-21	01/2023	Gumthala Minor	Kurukshetra/Pehowa	NPV (TP)	0	15	3750	2564	68%	-	-	1	-
4	Kurukshetra (T) Division 2022-23				Total	7	29	10890	7273	67%	0	0	4	0
4	Kurukshetra (T) Division				G.Total	7	29	10890	7273	67%	0	0	4	0

2021-22

1	2021-22	05/2022	Kheri-Majri - Gorkha Road Km 0-9 L & R	Kurukshetra/ Thanesar	CAMPA (NPV TP)	0	8	2000	1574	79%	-	-	-	1	
2	2021-22	05/2022	DUK Railway Line Km 174-178 L & R	Kurukshetra/ Thanesar	CAMPA (NPV TP)	0	7	1750	1241	71%	-	-	-	1	
3	2021-22	05/2022	Thanesar Dhand Road Km 5-12 L & R	Kurukshetra/ Thanesar	CAMPA (NPV TP)	0	8	2000	1595	80%	-	-	-	1	
4	2021-22	05/2022	Bhari to Bhagthala Road Km 0-17 L & R + Bhagthala Surmi Road	Kurukshetra/ Thanesar	CAMPA (NPV TP)	0	10	2500	1775	71%	-	-	-	1	
5	2021-22	05/2022	N K Railway line Km 76 - 81 L & R	Kurukshetra/ Thanesar	CAMPA (NPV TP)	0	10	2500	1837	73%	-	-	-	1	
6	2021-22	05/2022	Bateri- Rua- Sarsa Road Km 0-7 L & R	Kurukshetra/ Pehowa	CAMPA (NPV TP)	0	8	2000	1740	87%	-	-	-	1	
7	2021-22	05/2022	Lukhi Bandh	Kurukshetra/ Pehowa	CAMPA (NPV TP)	0	7	1750	1355	77%	-	-	-	1	
8	2021-22	05/2022	Saraswati Canal R.D. 0 - 25 L & R	Kurukshetra/ Pehowa	CAMPA (NPV TP)	0	7	1750	1288	74%	-	-	-	1	
9	2021-22	05/2022	Saraswati Drain R.D. 84 - 132 L & R, Sainsa	Kurukshetra/ Pehowa	CAMPA (NPV TP)	0	8	2000	1582	79%	-	-	-	1	
10	2021-22	05/2022	Saraswati Drain R.D. 84-132 L&R Morthali	Kurukshetra/ Pehowa	CAMPA (CA TP)	0	8	7100	6112	86%	-	-	-	1	
11	2021-22	01/2023	Thanesar Dand Road KM 5 - 12 L & R.	Kurukshetra/ Thanesar	NPV (TP)	0	8	2000	1425	71%	-	-	-	1	
12	2021-22	01/2023	Chammu Kalan Sonti Mehla Road Km 0-3 L/R	Kurukshetra/ Thanesar	NPV (TP)	0	6	1500	1072	71%	-	-	-	1	
13	2021-22	01/2023	Saraswati Drain RD 60 - 84 L & R.	Kurukshetra/ Pehowa	CA (TP)	10	0	10000	8000	80%	-	-	-	1	
14	2021-22	01/2023	Saraswati Drain RD 84 - 132 L & R.	Kurukshetra/ Pehowa	CA (TP)	0	8	2000	1586	79%	-	-	-	1	
14	Kurukshetra (T) Division 2022-23					Total	10	103	40850	32182	79%	0	0	0	14
14	Kurukshetra (T) Division					G.Total	10	103	40850	32182	79%	0	0	0	14

APCCF  
I/c - CCF-M&E  
KARNAL (HARYANA)

DT

**Sitewise Details of Monitoring and Evaluation of CAMPA Scheme North Circle Planting Year Wise :**

**Monitoring By DFO M&E, Karnal**

SR. no	Year of Plantation	Month of Monitoring	Site of Plantation	T Division/Range	Scheme	Physical Target				Monitoring Report Survival %	Sites (no.) Survival Statistics					
						Ha	RKM	No. of Plants	Plants of Survival		< 20%	20-50%	50-70%	>70%		
<b>2018-19</b>																
1	2018-19	02/2023	186 Bhoj Naggal Morni Hills	Morni/Morni	CA (Pits)	2	0	2025	507	25%	-	1	-	-		
2		02/2023	C-80	Morni/Raipur Rani	CA Pits	2	0	1600	1098	69%	-	-	1	-		
Morni (T) Division 2022-23						<b>Total</b>		<b>4</b>	<b>0</b>	<b>3625</b>	<b>1605</b>	<b>44%</b>	<b>0</b>	<b>1</b>	<b>1</b>	<b>0</b>
Morni (T) Division						<b>G.Total</b>		<b>4</b>	<b>0</b>	<b>3625</b>	<b>1605</b>	<b>44%</b>	<b>0</b>	<b>1</b>	<b>1</b>	<b>0</b>

<b>2019-20</b>																
1	2019-20	02/2023	R-62, C-2	Morni/Pinjore	CA (TP)	15	0	15052	10024	67%	-	-	1	-		
2		02/2023	Sherla Taal to Thandog	Morni/Morni	NPV (TP)	0	5	1250	884	71%	-	-	-	1		
3		02/2023	Jia Mathana Road L/R & C-34	Morni/Raipur Rani	NPV (TP)	0	10	2500	1948	78%	-	-	-	1		
Morni (T) Division 2022-23						<b>Total</b>		<b>15</b>	<b>15</b>	<b>18802</b>	<b>12856</b>	<b>68%</b>	<b>0</b>	<b>0</b>	<b>1</b>	<b>2</b>
Morni (T) Division						<b>G.Total</b>		<b>15</b>	<b>15</b>	<b>18802</b>	<b>12856</b>	<b>68%</b>	<b>0</b>	<b>0</b>	<b>1</b>	<b>2</b>

<b>2020-21</b>																
1	2020-21	02/2023	Bagharani to Dakhrog	Morni/Pinjore	NPV (TP)	0	10	2500	1762	70%	-	-	-	1		
2		02/2023	C- 51	Morni/Raipur Rani	CA (TP)	2	0	1000	734	73%	-	-	-	1		
Morni (T) Division 2022-23						<b>Total</b>		<b>2</b>	<b>10</b>	<b>3500</b>	<b>2496</b>	<b>71%</b>	<b>0</b>	<b>0</b>	<b>0</b>	<b>2</b>
Morni (T) Division						<b>G.Total</b>		<b>2</b>	<b>10</b>	<b>3500</b>	<b>2496</b>	<b>71%</b>	<b>0</b>	<b>0</b>	<b>0</b>	<b>2</b>

<b>2022-23</b>																
1	2022-23	02/2023	Islam Nagar PF	Morni/Pinjore	Campa CA Pits.	3	0	2500	2057	82%	-	-	-	1		
2		02/2023	DP - 235 Bhawana	Morni/Pinjore	CA Pits	14	0	14000	10681	76%	-	-	-	1		
Morni (T) Division 2022-23						<b>Total</b>		<b>17</b>	<b>0</b>	<b>16500</b>	<b>12738</b>	<b>77%</b>	<b>0</b>	<b>0</b>	<b>0</b>	<b>2</b>
Morni (T) Division						<b>G.Total</b>		<b>17</b>	<b>0</b>	<b>16500</b>	<b>12738</b>	<b>77%</b>	<b>0</b>	<b>0</b>	<b>0</b>	<b>2</b>

  
**APCCF**  
**I/c - CCF-M&E**  
**KARNAL (KARYANA)**

BT

**Sitewise Details of Monitoring and Evaluation of CAMPA Scheme North Circle Planting Year Wise :**

**Monitoring By DFO M&E, Karnal**

SR. no	Year of Plantation	Month of Monitoring	Site of Plantation	T Division/Range	Scheme	Physical Target				Monitoring Report Survival %	Sites (no.) Survival Statistics			
						Ha	RKM	No. of Plants	Plants of Survival		< 20%	20-50%	50-70%	>70%
<b>2015-16</b>														
1	2015-16	03/2023	Bhagwargarh RF.	Yamuna Nagar/ Chhachhrauli	CAMPA ANR	7	0	1400	976	70%	-	-	-	1
1	Yamuna Nagar (T) Division 2022-23				Total	7	0	1400	976	70%	0	0	0	1
1	Yamuna Nagar (T) Division				G.Total	7	0	1400	976	70%	0	0	0	1

<b>2017-18</b>														
1	2017-18	03/2023	Mandewala PF C-1	Yamuna Nagar/ Kalesar	CA (TP)	0	10	2500	1734	69%	-	-	1	-
1	Yamuna Nagar (T) Division 2022-23				Total	0	10	2500	1734	69%	0	0	1	0
1	Yamuna Nagar (T) Division				G.Total	0	10	2500	1734	69%	0	0	1	0

<b>2018-19</b>														
1	2018-19	03/2023	Malikpur Bangar RF	Yamuna Nagar/ Sadhoura	CA (TP)	0	15	3750	2434	65%	-	-	1	-
2	2018-19	03/2023	S. B. Pur RF	Yamuna Nagar/ Sadhoura	CA (TP)	0	10	2500	1804	72%	-	-	-	1
3	2018-19	03/2023	Khanu Wala R.F.	Yamuna Nagar/ Chhachhrauli	CA (TP)	0	10	2500	1832	73%	-	-	-	1
4	2018-19	03/2023	W. J. C. RD 3.5 to 25.	Yamuna Nagar/ Kalesar	CA (TP)	0	15	3750	2564	68%	-	-	1	-
5	2018-19	03/2023	Kalanour RF	Yamuna Nagar/ Jagadhri	CA (TP)	0	7	1750	1238	71%	-	-	-	1
6	2018-19	03/2023	Muzadwala PF	Yamuna Nagar/ Jagadhri	CA (TP)	0	11	2750	1897	69%	-	-	-	1
6	Yamuna Nagar (T) Division 2022-23				Total	0	68	17000	11769	69%	0	0	3	3
6	Yamuna Nagar (T) Division				G.Total	0	68	17000	11769	69%	0	0	3	3

<b>2019-20</b>														
1	2019-20	06/2022	Muzadwala P.F.	Yamuna Nagar/ Jagadhri	CAMPA (CA TP)	5	0	4595	3468	75%	-	-	-	1
2	2019-20	06/2022	Radaur - Mustefabad Road KM 5 - 10 L & R and Nagla Kalesar Road KM 0-3 L & R.	Yamuna Nagar/ Jagadhri	CAMPA - TP NPV	0	8	2000	1634	82%	-	-	-	1
3	2019-20	06/2022	NH - 344 KM 96 - 104 L & R	Yamuna Nagar/ Jagadhri	CAMPA - TP NPV	0	5	1250	1120	90%	-	-	-	1
4	2019-20	03/2023	Khizrabad RF	Yamuna Nagar/ Kalesar	CA (TP)	0	14	3390	2314	68%	-	-	1	-

5	2019-20	03/2023	Yamuna Nagar Jagadhari Chhachhrauli Road & Mukropur Link Road.	Yamuna Nagar/ Jagadhri	CA (TP)	0	3	745	503	68%	-	-	1	-
5	Yamuna Nagar (T) Division 2022-23				Total	5	30	11980	9039	75%	0	0	2	3
5	Yamuna Nagar (T) Division				G.Total	5	30	11980	9039	75%	0	0	2	3

**2020-21**

1	2020-21	06/2022	Chhachhrauli RF C-II	Yamuna Nagar/ Chhachhrauli	CAMPA - CA TP	4	0	4170	3756	90%	-	-	-	1
2	2020-21	06/2022	Tibri R.F.	Yamuna Nagar/ Sadhoura	CAMPA - CA TP	5	0	5000	4480	90%	-	-	-	1
3	2020-21	06/2022	Chetang Drain (Bapouli Bridge to S.K Road Bridge) 117 - 128 L & R	Yamuna Nagar/ Jagadhri	CAMPA NPV TP	0	10	2500	1815	73%	-	-	-	1
4	2020-21	03/2023	Mandewala PF C-3	Yamuna Nagar/ Kalesar	NPV (TP)	0	10	2500	1756	70%	-	-	-	1
4	Yamuna Nagar (T) Division 2022-23				Total	9	20	14170	11807	83%	0	0	0	4
4	Yamuna Nagar (T) Division				G.Total	9	20	14170	11807	83%	0	0	0	4

**2021-22**

1	2021-22	06/2022	Chhachhrauli Ponta Road KM 26 - 38 L & R	Yamuna Nagar/ Chhachhrauli	CAMPA - NPV TP	10	0	2500	1712	68%	-	-	1	-
2	2021-22	06/2022	WJC KM 0 - 5 L & R	Yamuna Nagar/ Sadhoura	CAMPA (NPV TP)	20	0	5000	3746	75%	-	-	-	1
3	2021-22	06/2022	Doomawala RF	Yamuna Nagar/ Jagadhri	CAMPA CA TP	5	0	5000	3758	75%	-	-	-	1
4	2021-22	06/2022	Hydal Channal	Yamuna Nagar/ Jagadhri	CAMPA (CA TP)	9	0	9468	7157	76%	-	-	-	1
5	2021-22	06/2022	Kalanaur R.F.	Yamuna Nagar/ Jagadhri	CAMPA (CA TP)	5	0	5168	4425	86%	-	-	-	1
6	2021-22	03/2023	Khizrabad R.F.	Yamuna Nagar/ Kalesar	CA (TP)	3	0	3427	2488	73%	-	-	-	1
7	2021-22	03/2023	Bir Tapu RF	Yamuna Nagar/ Jagadhri	CA (TP)	1	0	1119	867	77%	-	-	-	1
7	Yamuna Nagar (T) Division 2022-23				Total	54	0	31682	24153	76%	0	0	1	6
7	Yamuna Nagar (T) Division				G.Total	54	0	31682	24153	76%	0	0	1	6

**Abstract**  
**CENTRAL CIRCLE, ROHTAK**  
**CAMPA Scheme**  
**Moitoring Year 2022-23**

Sr.No.	Name of Division	No of Sites	Area Monitored		Plants Monitored	Survivors	Survivors Percentage	Sites (no.) Survival Statistics			
			HA	RKM				< 20%	20-50%	50-70%	>70%
1	Karnal	23	62	183	107496	57091	53%	4	4	12	3
2	Jhajjar	2	0	19	4750	3282	69%	-	-	1	1
3	Panipat	38	77	151	114426	77649	68%	-	3	19	16
4	Rohtak	43	11	269	78237	51798	66%	1	2	23	17
5	Sonipat	27	23	228	105400	59597	57%	3	4	16	4
	<b>G.Total</b>	<b>133</b>	<b>173</b>	<b>850</b>	<b>410309</b>	<b>249417</b>	<b>61%</b>	<b>8</b>	<b>13</b>	<b>71</b>	<b>41</b>

  
**APCCF**  
**I/c - CCF-M&E**  
**KARNAL (HARYANA)**

*aj*

**Sitewise Details of Monitoring and Evaluation of CAMPA Scheme Central Circle Planting Year Wise :**

**Monitoring By DFO M&E, Karnal**

SR. no	Year of Plantation	Month of Monitoring	Site of Plantation	T Division/Range	Scheme	Physical Target				Monitoring Report Survival %	Sites (no.) Survival Statistics			
						Ha	RKM	No. of Plants	Plants of Survival		< 20%	20-50%	50-70%	>70%
						<b>2016-17</b>								
1	2016-17	12/2022	Uplana to Jabhala Road	Karnal/Assandh	NPV TP	0	4	1000	366	37%	-	1	-	-
2	2016-17	12/2022	Barota to Tubewell Channel	Karnal/Assandh	NPV TP	0	8	2000	1293	65%	-	-	1	-
3	2016-17	12/2022	GT Road KM 136-141 L&R	Karnal/Indri	CA TP	0	8	2000	1059	53%	-	-	1	-
3	Karnal (T) Division 2022-23				Total	0	20	5000	2718	54%	0	1	2	0
3	Karnal (T) Division				G.Total	0	20	5000	2718	54%	0	1	2	0

<b>2018-19</b>														
1	2018-19	12/2022	WJC Gagsina Pull to Moonak Head	Karnal/Karnal	CA TP	0	7	1750	1068	61%	-	-	1	-
2	2018-19	12/2022	Seori Minor	Karnal/Assandh	CA TP	0	10	2500	1236	49%	-	1	-	-
3	2018-19	12/2022	RF Bassi	Karnal/Assandh	CA TP	0	14	3500	1777	51%	-	-	1	-
4	2018-19	12/2022	SYL RD 49-60	Karnal/Indri	CA TP	0	31	7750	1459	19%	1	-	-	-
5	2018-19	12/2022	Kirmich to Hathira Road KM 0-2	Karnal/Indri	CA TP	0	4	1000	341	34%	-	1	-	-
6	2018-19	12/2022	Sirsa Branch RD 90-97	Karnal/Indri	CA TP	0	2	500	73	15%	1	-	-	-
6	Karnal (T) Division 2022-23				Total	0	68	17000	5954	35%	2	2	2	0
6	Karnal (T) Division				G.Total	0	68	17000	5954	35%	2	2	2	0

<b>2019-20</b>														
1	2019-20	12/2022	RF Bassi	Karnal/Assandh	CA TP	12	0	12236	7463	61%	-	-	1	-
1	Karnal (T) Division 2022-23				Total	12	0	12236	7463	61%	0	0	1	0
1	Karnal (T) Division				G.Total	12	0	12236	7463	61%	0	0	1	0

2020-21															
1	2020-21	12/2022	Kohand to Assandh Road L&R KM 0-16	Karnal/Karnal	NPV TP	0	13	3250	1663	51%	-	-	1	-	
2	2020-21	12/2022	Sambhli to Ramana Road L&R KM 0-5	Karnal/Karnal	NPV TP	0	8	2000	1428	71%	-	-	-	1	
3	2020-21	12/2022	Karnal to Hansi Road	Karnal/Assandh	NPV TP	0	8	2000	1316	66%	-	-	1	-	
4	2020-21	12/2022	RF Bassi	Karnal/Assandh	NPV Ridge	0	12	6000	4088	68%	-	-	1	-	
4	Karnal (T) Division 2022-23					Total	0	41	13250	8495	64%	0	0	3	1
4	Karnal (T) Division					G.Total	0	41	13250	8495	64%	0	0	3	1

2021-22															
1	2021-22	12/2022	BML Canal , RD 306000-334000	Karnal/Assandh	CA TP	7	0	7130	5592	78%	-	-	-	1	
2	2021-22	12/2022	RF Bassi	Karnal/Assandh	CA TP	12	0	12380	8145	66%	-	-	1	-	
3	2021-22	12/2022	NBK Link	Karnal/Indri	CA TP	4	0	4000	772	19%	1	-	-	-	
4	2021-22	12/2022	WJC RD 0-30 L&R	Karnal/Indri	CA TP	10	0	10000	7127	71%	-	-	-	1	
5	2021-22	12/2022	Sirsa Branch RD 45-104	Karnal/Indri	CA TP	10	0	9500	943	10%	1	-	-	-	
5	Karnal (T) Division 2022-23					Total	43	0	43010	22579	52%	2	0	1	2
5	Karnal (T) Division					G.Total	43	0	43010	22579	52%	2	0	1	2

  
**APCCF**  
**I/c - CCF-M&E**  
**KARNAL (HARYANA)**

9

## Sitewise Details of Monitoring and Evaluation of CAMPA Scheme Central Circle Planting Year Wise :

### Monitoring By DFO M&E, Karnal

SR. no	Year of Plantation	Month of Monitoring	Site of Plantation	T Division/Range	Scheme	Physical Target				Monitoring Report	Sites (no.) Survival Statistics			
						Ha	RKM	No. of Plants	Plants of Survival		Survival %	< 20%	20-50%	50-70%

2016-17															
1	2016-17	03/2023	Jhajjar Distributary, RD 40 to Tail	Jhajjar/Jhajjar	CA TP	0	11	2750	1130	41%	-	1	-	-	
2	2018-19	03/2023	SLC Minor, Km 58 to 85	Jhajjar/Jhajjar	CA TP	0	8	2000	1202	60%	-	-	1	-	
3	2018-19	03/2023	GWS ( DHS Road to Chhara	Jhajjar/Bahadurgarh	CA TP	0	6	1500	452	30%	-	1	-	-	
4	2018-19	03/2023	Nilothi Minor, Rd 0 to Tail	Jhajjar/Bahadurgarh	CA TP	0	8	2000	285	14%	1	-	-	-	
5	2018-19	03/2023	Chhuchakwas to Jahajgarh Road,	Jhajjar/Matanhail	CA TP	0	10	2500	763	31%	-	1	-	-	
5	Jhajjar (T) Division 2022-23					Total	0	43	10750	3832	36%	1	3	1	0
5	Jhajjar (T) Division					G.Total	0	43	10750	3832	36%	1	3	1	0


2017-18															
1	2017-18	11/2022	Jahangirpur I-L Minor	Jhajjar/Jhajjar	CA TP	0	2	500	119	24%	-	1	-	-	
2	2017-18	03/2023	Jahangirpur 1L, Jonti Road to Rd 25	Jhajjar/Bahadurgarh	CA TP	0	2	500	135	27%	-	1	-	-	
3	2017-18	03/2023	Jhamri-Khorda Road, Km 0 to 4	Jhajjar/Matanhail	CA TP	0	5	1250	873	70%	-	-	-	1	
3	Jhajjar (T) Division 2022-23					Total	0	9	2250	1127	50%	0	2	0	1
3	Jhajjar (T) Division					G.Total	0	9	2250	1127	50%	0	2	0	1

2018-19															
1	2018-19	11/2022	Jahangirpur Minor (Khungai Pull to	Jhajjar/Jhajjar	CA TP	10	0	500	149	30%	-	1	-	-	
2	2018-19	11/2022	Silani to Babra Road L&R	Jhajjar/Jhajjar	NPV TP	0	4	1000	775	78%	-	-	-	1	
3	2018-19	11/2022	Beri to Kabulpur Road L&R	Jhajjar/Jhajjar	NPV TP	0	2	500	275	55%	-	-	1	-	
4	2018-19	11/2022	Chhudani-Khurman Road L&R	Jhajjar/Bahadurgarh	NPV TP	0	4	1000	419	42%	-	1	-	-	
5	2018-19	11/2022	Subana Dhakla-Bidla Road L&R	Jhajjar/Matanhail	NPV TP	0	8	2000	1297	65%	-	-	1	-	
6	2018-19	11/2022	Chhuchakwas Minor L&R (0-20	Jhajjar/Matanhail	CA TP	0	20	5000	3724	74%	-	-	-	1	
7	2018-19	03/2023	Kot Suhra Road, Km 0 to 5	Jhajjar/Jhajjar	CA TP	0	6	1500	904	60%	-	-	1	-	
8	2018-19	03/2023	KCB Drain (Badli Road pull to Surakhpur Mr. Pull)	Jhajjar/Bahadurgarh	CA TP	0	2	500	262	52%	-	-	1	-	
8	Jhajjar (T) Division 2022-23					Total	10	46	12000	7805	65%	0	2	4	2
8	Jhajjar (T) Division					G.Total	10	46	12000	7805	65%	0	2	4	2

2019-20														
1	2019-20	11/2022	Noona Majra to Shahpur & Desipur	Jhajjar/Bahadurgarh	NPV TP	0	4	1000	805	81%	-	-	-	1
2	2019-20	03/2023	Bupania Mr RD (0 to Tail)	Jhajjar/Bahadurgarh	NPV TP	0	4	1000	310	31%	-	1	-	-
2	Jhajjar (T) Division 2022-23				Total	0	8	2000	1115	56%	0	1	0	1
2	Jhajjar (T) Division				G.Total	0	8	2000	1115	56%	0	1	0	1

2020-21														
1	2020-21	11/2022	Jhangirpur Minor (Suhara Pull to	Jhajjar/Jhajjar	NPV TP	0	5	1250	941	75%	-	-	-	1
2	2020-21	11/2022	Chhara Minor (RD 0-15)	Jhajjar/Jhajjar	NPV Ridge	0	9	2970	1262	42%	-	1	-	-
3	2020-21	11/2022	Dhasa Minor (RD 5-25)	Jhajjar/Bahadurgarh	NPV TP	0	11	2750	2073	75%	-	-	-	1
4	2020-21	11/2022	Shahjanpur Village	Jhajjar/Matanhail	NPV Ridge	0	9	17000	10900	64%	-	-	1	-
5	2020-21	11/2022	Akheri Minor L&R	Jhajjar/Matanhail	NPV TP	0	5	1250	828	66%	-	-	1	-
6	2020-21	11/2022	Sasroli-Dadri Road L&R	Jhajjar/Matanhail	NPV TP	0	7	1750	1260	72%	-	-	-	1
7	2020-21	03/2023	Dubaldhan Minor, Rd 30 to 46 L&R	Jhajjar/Jhajjar	NPV TP	0	5	1250	752	60%	-	-	1	-
8	2020-21	03/2023	Ismaila Distributary RD 6 to Tail L&R	Jhajjar/Bahadurgarh	NPV Ridge	0	5	1650	1033	63%	-	-	1	-
9	2020-21	03/2023	Jhanswa-Jhari Road, Km 0 to 4	Jhajjar/Matanhail	NPV TP	0	6	1500	1080	72%	-	-	-	1
9	Jhajjar (T) Division 2022-23				Total	0	62	31370	20129	64%	0	1	4	4
9	Jhajjar (T) Division				G.Total	0	62	31370	20129	64%	0	1	4	4

2021-22														
1	2021-22	11/2022	GWS Canal	Jhajjar/Bahadurgarh	CA TP	0	5	1243	693	56%	-	-	1	-
2	2021-22	11/2022	Patuwas Distributary	Jhajjar/Matanhail	NPV TP	0	18	4500	2975	66%	-	-	1	-
3	2021-22	03/2023	Dubaldhan to Paharipur Road 0 to	Jhajjar/Jhajjar	NPV TP	0	4	1000	718	72%	-	-	-	1
4	2021-22	03/2023	Bithla to Dhakla, Km 0 to 2	Jhajjar/Matanhail	NPV TP	0	2	500	425	85%	-	-	-	1
4	Jhajjar (T) Division 2022-23				Total	0	29	7243	4811	66%	0	0	2	2
4	Jhajjar (T) Division				G.Total	0	28.97	7243	4811	66%	0	0	2	2

  
**APCCF**  
**I/c - CCF-M&E**  
**KARNAL (HARYANA)**

**Sitewise Details of Monitoring and Evaluation of CAMPA Scheme Central Circle Planting Year Wise :**

**Monitoring By DFO M&E, Karnal**

SR. no	Year of Plantation	Month of Monitoring	Site of Plantation	T Division/Range	Scheme	Physical Target				Monitoring Report Survival %	Sites (no.) Survival Statistics			
						Ha	RKM	No. of Plants	Plants of Survival		< 20%	20-50%	50-70%	>70%
<b>2016-17</b>														
1	2016-17	03/2023	Delhi Branch, Delhi Parallel RD 13.5 to 50	Panipat/Panipat	CA TP	0	32	8032	5018	62%	-	-	1	-
2	2016-17	03/2023	Dumiya To Kurana Road Km 0 to 6 L&R/Side	Panipat/Panipat	ANR NPV	10	0	2000	1220	61%	-	-	1	-
2	Panipat (T) Division 2022-23				<b>Total</b>	<b>10</b>	<b>32</b>	<b>10032</b>	<b>6238</b>	<b>62%</b>	<b>0</b>	<b>0</b>	<b>2</b>	<b>0</b>
2	Panipat (T) Division				<b>G.Total</b>	<b>10</b>	<b>32</b>	<b>10032</b>	<b>6238</b>	<b>62%</b>	<b>0</b>	<b>0</b>	<b>2</b>	<b>0</b>

<b>2017-18</b>														
1	2017-18	01/2023	Kakoda to Chamrara Km. 0-4 L&R	Panipat/Panipat	NPV TP	0	2	500	253	51%	-	-	1	-
1	Panipat (T) Division 2022-23				<b>Total</b>	<b>0</b>	<b>2</b>	<b>500</b>	<b>253</b>	<b>51%</b>	<b>0</b>	<b>0</b>	<b>1</b>	<b>0</b>
1	Panipat (T) Division				<b>G.Total</b>	<b>0</b>	<b>2</b>	<b>500</b>	<b>253</b>	<b>51%</b>	<b>0</b>	<b>0</b>	<b>1</b>	<b>0</b>

<b>2018-19</b>														
1	2018-19	01/2023	Rakashera to Datoli Road Km. 0 to 5	Panipat/Samalkha	NPV TP	0	5	1250	763	61%	-	-	1	-
2	2018-19	01/2023	Hathwala to Khojkipur Road Km. 0 to 7	Panipat/Samalkha	NPV TP	0	4	1000	560	56%	-	-	1	-
3	2018-19	01/2023	Matloda Minor RD 25 to 54 L&R	Panipat/Panipat	CA TP	0	6	1500	917	61%	-	-	1	-
4	2018-19	03/2023	Drain No. 2, RD 187 to 204	Panipat/Samalkha	CA TP	0	20	5000	3059	61%	-	-	1	-
5	2018-19	03/2023	Kiwana to Dodhpur Road, Km 0 to 2	Panipat/Samalkha	NPV TP	0	2	500	321	64%	-	-	1	-
6	2018-19	03/2023	Samalkha to Hathwala, Km 0 to 12	Panipat/Samalkha	NPV TP	0	13	3250	1966	60%	-	-	1	-
6	Panipat (T) Division 2022-23				<b>Total</b>	<b>0</b>	<b>50</b>	<b>12500</b>	<b>7586</b>	<b>61%</b>	<b>0</b>	<b>0</b>	<b>6</b>	<b>0</b>
6	Panipat (T) Division				<b>G.Total</b>	<b>0</b>	<b>50</b>	<b>12500</b>	<b>7586</b>	<b>61%</b>	<b>0</b>	<b>0</b>	<b>6</b>	<b>0</b>

<b>2019-20</b>														
1	2019-20	01/2023	Drain No. 2 to Bapoli Road	Panipat/Samalkha	CA TP	1	0	1031	802	78%	-	-	-	1
2	2019-20	01/2023	Bapoli to Sanoli Road	Panipat/Samalkha	CA TP	1	0	1000	711	71%	-	-	-	1
3	2019-20	01/2023	Nohra Drain RD 0 to 43 L&R	Panipat/Panipat	CA TP	1	0	1000	615	62%	-	-	1	-
4	2019-20	03/2023	JPR Railway Line Km 46-64	Panipat/Panipat	CA TP	2	0	2000	1265	63%	-	-	1	-
5	2019-20	03/2023	Butana Branch	Panipat/Panipat	NPV TP	0	6	1500	1041	69%	-	-	1	-
6	2019-20	03/2023	Dhinder to Bali, 0 to 3	Panipat/Samalkha	NPV TP	0	6	1375	999	73%	-	-	-	1

7	2019-20	03/2023	Chulkana to Pattikalyana Road, 0 to	Panipat/Samalkha	NPV TP	0	5	1125	949	84%	-	-	-	1
7	Panipat (T) Division 2022-23				Total	5	16	9031	6382	71%	0	0	3	4
7	Panipat (T) Division				G.Total	5	16	9031	6382	71%	0	0	3	4

### 2020-21

1	2020-21	01/2023	Khojkipur to Hathwala & Rakashera to Yamuna Bandh	Panipat/Samalkha	CA TP	5	0	5000	3240	65%	-	-	1	-
2	2020-21	01/2023	Beholi to Passina Road Km. 0-4.5 L&R	Panipat/Samalkha	NPV TP	0	8	2000	1286	64%	-	-	1	-
3	2020-21	01/2023	Drain No. 2 L&R (RD 80-105)	Panipat/Samalkha	CA TP	6	0	5500	3608	66%	-	-	1	-
4	2020-21	01/2023	Panipat Drain No. 2 RD 150-187	Panipat/Samalkha	CA TP	10	0	9750	6387	66%	-	-	1	-
5	2020-21	01/2023	Nohra Drain Khasra No. 99, 100, 101	Panipat/Panipat	CA TP	4	0	4000	2295	57%	-	-	1	-
6	2020-21	01/2023	Drain No. 2 RD 45 to 52 L&R	Panipat/Panipat	NPV TP	0	8	2000	1497	75%	-	-	-	1
7	2020-21	03/2023	Mor Majra Road Km 0-7 L&R	Panipat/Panipat	NPV TP	0	6	1500	1050	70%	-	-	-	1
8	2020-21	03/2023	JPR Railway Line Km 46-56	Panipat/Panipat	CA TP	1	0	1000	624	62%	-	-	1	-
9	2020-21	03/2023	JPR Railway Line Km 57-63	Panipat/Panipat	CA TP	1	0	1000	603	60%	-	-	1	-
10	2020-21	03/2023	Bapoli to Nim Barghadi Road, Km 8 to 13	Panipat/Samalkha	CAMPA NPV TP	0	8	2000	1828	91%	-	-	-	1
11	2020-21	03/2023	Beholi to Machhrol Road, Km 0 to 3	Panipat/Samalkha	NPV TP	0	2	500	298	60%	-	-	1	-
12	2020-21	03/2023	Beholi to Passina Road, Km 0 to 4.5	Panipat/Samalkha	NPV TP	0	8	2000	1206	60%	-	-	1	-
12	Panipat (T) Division 2022-23				Total	26	40	36250	23922	66%	0	0	9	3
12	Panipat (T) Division				G.Total	26	40	36250	23922	66%	0	0	9	3

### 2021-22

1	2021-22	01/2023	Ahulana Minor RD 106-140	Panipat/Samalkha	CA TP	3	0	3000	1935	65%	-	-	1	-
2	2021-22	01/2023	Samalkaha to Israna Road Km. 6 to 12	Panipat/Samalkha	NPV TP	0	6	1500	1190	79%	-	-	-	1
3	2021-22	01/2023	Panipat Drain No. 1	Panipat/Samalkha	CA TP	3	0	3000	2220	74%	-	-	-	1
4	2021-22	01/2023	Sanoli to Jalapur II Road Km. 0-7 L/R	Panipat/Samalkha	CA TP	0	6	1500	1043	70%	-	-	-	1
5	2021-22	01/2023	Seenk to Chhichrana	Panipat/Panipat	NPV TP	0	8	2000	1365	68%	-	-	1	-
6	2021-22	01/2023	Nai Nala Drain RD 55-70	Panipat/Panipat	CA TP	2	0	1500	350	23%	-	1	-	-
7	2021-22	03/2023	Waiser to Alupur Road Km 4-9	Panipat/Panipat	CAMPA NPV TP	0	8	2000	1602	80%	-	-	-	1

8	2021-22	03/2023	Waiser to Alupur Road Km 4-9	Panipat/Samalkha	NPV TP	0	4	1000	792	79%	-	-	-	1
8	Panipat (T) Division 2022-23				Total	8	32	15500	10497	68%	0	1	2	5
8	Panipat (T) Division				G.Total	8	32	15500	10497	68%	0	1	2	5

  
**APCCF**  
**I/c - CCF-M&E**  
**KARNAL (HARYANA)**

*ey*

## Sitewise Details of Monitoring and Evaluation of CAMPA Scheme Central Circle Planting Year Wise :

### Monitoring By DFO M&E, Karnal

SR. no	Year of Plantation	Month of Monitoring	Site of Plantation	T Division/Range	Scheme	Physical Target				Monitoring Report Survival %	Sites (no.) Survival Statistics			
						Ha	RKM	No. of Plants	Plants of Survival		< 20%	20-50%	50-70%	>70%

#### 2017-18

1	2017-18	01/2023	Kharawar to Dighal-Chuliana Road	Rohtak/Rohtak	CA(TP)	0	8	2000	1388	69%	-	-	1	-	
2	2017-18	01/2023	Brahmanwas to Dharnar	Rohtak/Rohtak	CA(TP)	0	3	750	369	49%	-	1	-	-	
3	2017-18	01/2023	Raja Kaccha Goher	Rohtak/Meham	CA(TP)	0	7	1750	65	4%	1	-	-	-	
4	2017-18	01/2023	Kahnour to Nigana Road	Rohtak/Meham	CA(TP)	0	4	1000	614	61%	-	-	1	-	
<b>Rohtak (T) Division 2022-23</b>						<b>Total</b>	<b>0</b>	<b>22</b>	<b>5500</b>	<b>2436</b>	<b>44%</b>	<b>1</b>	<b>1</b>	<b>2</b>	<b>0</b>
<b>Rohtak (T) Division</b>						<b>G.Total</b>	<b>0</b>	<b>22</b>	<b>5500</b>	<b>2436</b>	<b>44%</b>	<b>1</b>	<b>1</b>	<b>2</b>	<b>0</b>

#### 2018-19


1	2018-19	01/2023	Granawati to Sndana Road L/R	Rohtak/Rohtak	NPV(TP)	0	3	750	330	44%	-	1	-	-	
2	2018-19	01/2023	Rohtak-Gohana Railway Line	Rohtak/Rohtak	CA TP	0	2	500	293	59%	-	-	1	-	
3	2018-19	01/2023	Kahnor-Jaitpur-Balamb Road	Rohtak/Meham	CA TP	0	3	750	390	52%	-	-	1	-	
4	2018-19	01/2023	Farmana to Bhainsy Road	Rohtak/Meham	NPV(TP)	0	4	1000	598	60%	-	-	1	-	
<b>Rohtak (T) Division 2022-23</b>						<b>Total</b>	<b>0</b>	<b>12</b>	<b>3000</b>	<b>1611</b>	<b>54%</b>	<b>0</b>	<b>1</b>	<b>3</b>	<b>0</b>
<b>Rohtak (T) Division</b>						<b>G.Total</b>	<b>0</b>	<b>12</b>	<b>3000</b>	<b>1611</b>	<b>54%</b>	<b>0</b>	<b>1</b>	<b>3</b>	<b>0</b>

#### 2019-20

1	2019-20	06/2022	Meham to Bhaini to Jatai and Dhanana Road	Rohtak/Meham	NPV TP	0	8	2000	1535	77%	-	-	-	1	
2	2019-20	06/2022	Meham to Badesra Road RD 0-8	Rohtak/Meham	NPV TP	0	7	1750	1055	60%	-	-	1	-	
3	2019-20	06/2022	Rohtak Distributary	Rohtak/Rohtak	NPV TP	0	7	1750	1175	67%	-	-	1	-	
4	2019-20	01/2023	Karontha-Baland Road L/R	Rohtak/Rohtak	NPV TP	0	5	1250	805	64%	-	-	1	-	
<b>Rohtak (T) Division 2022-23</b>						<b>Total</b>	<b>0</b>	<b>27</b>	<b>6750</b>	<b>4570</b>	<b>68%</b>	<b>0</b>	<b>0</b>	<b>3</b>	<b>1</b>
<b>Rohtak (T) Division</b>						<b>G.Total</b>	<b>0</b>	<b>27</b>	<b>6750</b>	<b>4570</b>	<b>68%</b>	<b>0</b>	<b>0</b>	<b>3</b>	<b>1</b>

2020-21														
1	2020-21	06/2022	Behlba to Sissar Road L&R	Rohtak/Meham	NPV TP	0	8	2000	1437	72%	-	-	-	1
2	2020-21	06/2022	DJ Railway Line Near Sampla Station	Rohtak/Rohtak	NPV TP	0	10	2500	1665	67%	-	-	1	-
3	2020-21	01/2023	Drain No. 8	Rohtak/Rohtak	NPV(TP)	0	5	1250	843	67%	-	-	-	-
4	2020-21	01/2023	Behlba-Sissar Road	Rohtak/Meham	NPV(TP)	0	8	2000	1578	79%	-	-	1	-
5	2020-21	01/2023	Bhairo-Bhaini to Badesra Road L/R	Rohtak/Meham	NPV(TP)	0	6	1500	1092	73%	-	-	-	1
6	2020-21	01/2023	BSB Canal L/Side RD 46-60	Rohtak/Meham	NPV(TP)	0	10	2500	1537	61%	-	-	-	1
6	Rohtak (T) Division 2022-23				Total	0	47	11750	8152	69%	0	0	1	-
6	Rohtak (T) Division				G.Total	0	47	11750	8152	69%	0	0	3	3

2021-22														
1	2021-22	06/2022	Kalanaur to Nigana Sanghera Road	Rohtak/Meham	NPV TP	0	6	1500	968	65%	-	-	1	-
2	2021-22	06/2022	Kalanaur Minor	Rohtak/Meham	NPV TP	0	8	2000	1150	58%	-	-	1	-
3	2021-22	06/2022	Garnawathi Sec.4 & 5	Rohtak/Rohtak	NPV TP	0	10	2500	1765	71%	-	-	-	1
4	2021-22	01/2023	NH-71 Rohtak-Jhajjar Road km 357-359 L&R	Rohtak/Rohtak	CA TP	1	0	322	241	75%	-	-	-	1
5	2021-22	01/2023	Raja Kaccha Goher	Rohtak/Meham	NPV Alkali	2	0	2000	1202	60%	-	-	-	1
6	2021-22	01/2023	Kahnour to Nigana-Sanghera Road	Rohtak/Meham	NPV (TP)	0	6	1500	1010	67%	-	-	1	-
7	2021-22	01/2023	Meham Minor	Rohtak/Meham	NPV (TP)	0	5	1485	966	65%	-	-	1	-
7	Rohtak (T) Division 2022-23				Total	3	35	11307	7302	65%	0	0	5	2
7	Rohtak (T) Division				G.Total	3	35	11307	7302	65%	0	0	5	2

  
**APCCF**  
 I/c - CCF-M&E  
 KARNAL (HARYANA)

## Sitewise Details of Monitoring and Evaluation of CAMPA Scheme Central Circle Planting Year Wise :

### Monitoring By DFO M&E, Karnal

SR. no	Year of Plantation	Month of Monitoring	Site of Plantation	T Division/Range	Scheme	Physical Target				Monitoring Report Survival %	Sites (no.) Survival Statistics				
						Ha	RKM	No. of Plants	Plants of Survival		< 20%	20-50%	50-70%	>70%	
<b>2021-22</b>															
1	2021-22	05/2022	BSB-83-102	Sonipat/Gohana	CAMPA NPV TP	0	9	2250	1127	50%	-	-	1	-	
2	2021-22	05/2022	Rohtak Distributary R.D 20-40	Sonipat/Gohana	CAMPA CA TP	2	0	2150	1088	51%	-	-	1	-	
3	2021-22	05/2022	Drain No.3 RD 0-20	Sonipat/Gohana	CAMPA NPV TP	2	0	2000	730	37%	-	1	-	-	
4	2021-22	05/2022	Ghilor Minor	Sonipat/Gohana	CAMPA NPV Ridge	0	4	1875	1211	65%	-	-	1	-	
5	2021-22	05/2022	Butana Branch RD 60-80	Sonipat/Gohana	CAMPA NPV (Ridge)	0	15	7625	6241	82%	-	-	-	1	
6	2021-22	05/2022	NH-334-B Attached Khewra PLPA sec. 4-5	Sonipat/Rai	CAMPA NPV TP	9	0	8500	4666	55%	-	-	1	-	
7	2021-22	05/2022	Gorad Minor Sisana Kharkhoda	Sonipat/Rai	CAMPA NPV Ridge	0	8	4000	1542	39%	-	1	-	-	
8	2021-22	05/2022	Delhi Branch	Sonipat/Rai	CAMPA NPV Ridge	0	4	2000	622	31%	-	1	-	-	
9	2021-22	05/2022	Sultanpur Minor Karala	Sonipat/Rai	NPV Ridge	0	14	7000	393	6%	1	-	-	-	
10	2021-22	05/2022	Bawana Distributary	Sonipat/Rai	NPV Ridge	0	16	8000	5188	65%	-	-	1	-	
11	2021-22	05/2022	1-L Minor RD 0-40	Sonipat/Sonipat	CAMPA CA TP	4	0	4000	709	18%	1	-	-	-	
12	2021-22	05/2022	Rajpura Dist. RD 45-65	Sonipat/Sonipat	CA TP	3	0	3000	460	15%	1	-	-	-	
13	2021-22	05/2022	BSB RD 0-25	Sonipat/Sonipat	CA TP	3	0	3000	1474	49%	-	1	-	-	
13	Sonipat (T) Division 2022-23					Total	23	70	55400	25451	46%	3	4	5	1
13	Sonipat (T) Division					G.Total	23	70	55400	25451	46%	3	4	5	1

  
**APCCF**  
 I/c - CCF-M&E  
 KARNAL (HARYANA)

97

**Abstract**  
**WEST CIRCLE, HISAR**  
**CAMPA Scheme**  
**Moitoring Year 2022-23**

Sr.No.	Name of Division	No of Sites	Area Monitored		Plants Monitored	Survivors	Survivors Percentage	Sites (no.) Survival Statistics			
			HA	RKM				< 20%	20-50%	50-70%	>70%
1	Sirsa	11	68	29	77750	49498	64%	-	2	4	5
2	Jind	28	35	234	93288	70380	75%	-	-	7	21
3	Hisar	10	102	6	103000	79154	77%	-	1	2	7
4	Fatehabad	2	3	11	5252	4530	86%	-	-	-	2
5	Charkhi Dadri	13	0	123	30860	19200	62%	-	2	9	2
6	BHIWANI	21	22.77	123	53522	43104	81%	-	-	2	19
	<b>G.Total</b>	<b>85</b>	<b>230</b>	<b>526</b>	<b>363672</b>	<b>265866</b>	<b>73%</b>	<b>0</b>	<b>5</b>	<b>24</b>	<b>56</b>

  
**APCCF**  
**I/c - CCF-M&E**  
**KARNAL (HARYANA)**


ex

**Sitewise Details of Monitoring and Evaluation of CAMPA Scheme West Circle Planting Year Wise :**

**Monitoring By DFO M&E, Hisar**

SR. no	Year of Plantation	Month of Monitoring	Site of Plantation	T Division/Range	Scheme	Physical Target			Plants of Survival	Monitoring Report Survival %	Sites (no.) Survival Statistics			
						Ha	RKM	No. of Plants			< 20%	20-50%	50-70%	>70%
<b>2020-21</b>														
1	2020-21	12/2022	Kusumbi Minor RD. 30-50 L/R	Sirsa/Sirsa	CA T.P.	0	5	1250	776	62%	-	-	1	-
1	Sirsa (T) Division 2022-23				Total	0	5	1250	776	62%	0	0	1	0
1	Sirsa (T) Division				G.Total	0	5	1250	776	62%	0	0	1	0

<b>2021-22</b>														
1	2021-22	05/2022	Gigorani Distry. RD. 25-57 L/R	Sirsa/Sirsa	CA TP CAMPA	9	0	9000	5927	66%	-	-	1	-
2	2021-22	05/2022	Baruwali Nohar Feeder RD. 0-28 L/R &	Sirsa/Sirsa	NPV Ridge	0	10	5000	3339	67%	-	-	1	-
3	2021-22	05/2022	South Ghaggar Canal RD. 0-45 L/R	Sirsa/Rania	CA TP CAMPA	7	0	7000	4551	65%	-	-	1	-
4	2021-22	05/2022	Old Left Ghaggar Bandh RD. 0-25 L/R	Sirsa/Rania	CA TP CAMPA	7	0	7000	5460	78%	-	-	-	1
5	2021-22	05/2022	Mallekan Minor RD. 60-77 L/R	Sirsa/Rania	NPV T.P.	0	14	3500	2871	82%	-	-	-	1
6	2021-22	05/2022	Bani Distry. RD. 0-30 L/R	Sirsa/Kalanwali	CA TP CAMPA	3.5	0	3500	2835	81%	-	-	-	1
7	2021-22	05/2022	Rori Branch RD. 86-109 L/R	Sirsa/Kalanwali	CA TP CAMPA	3.5	0	3500	2975	85%	-	-	-	1
8	2021-22	05/2022	Chautala Distry. RD. 37-81 L/R	Sirsa/Dabwali	CA TP	9	0	9000	4410	49%	-	1	-	-
9	2021-22	05/2022	Gang Canal RD. 0-18 R/Side	Sirsa/Dabwali	CA TP CAMPA	17	0	17000	6633	39%	-	1	-	-
10	2021-22	05/2022	Mammar Khera Distry. RD. 83-127 L/R	Sirsa/Dabwali	CA TP CAMPA	12	0	12000	9721	81%	-	-	-	1
10	Sirsa (T) Division 2022-23				Total	68	24	76500	48722	64%	0	2	3	5
10	Sirsa (T) Division				G.Total	68	24	76500	48722	64%	0	2	3	5

  
**APCCF**  
**I/c - CCF-M&E**  
**KARNAL (HARYANA)**

**Sitewise Details of Monitoring and Evaluation of CAMPA Scheme West Circle Planting Year Wise :**

**Monitoring By DFO M&E, Hisar**

Sr. No.	Year of Plantation	Month of Monitoring	Site of Plantation	T Division/Range	Scheme	Physical Target				Monitoring Report Survival %	Sites (no.) Survival Statistics			
						Ha	RKM	No. of Plants	Plants of Survival		< 20%	20-50%	50-70%	>70%
<b>2018-19</b>														
1	2018-19	03-2023	Kithana - Chhatar Road	Jind/Jind	CA T.P. CAMPA	0	6.6	1650	1089	66%	---	---	1	---
2	2018-19	03-2023	Budha Khara - Malar Road	Jind/Safidon	CA T.P. CAMPA	0	6	1500	960	64%	---	---	1	---
3	2018-19	03-2023	Narwana Bypass Hisar Road Km. 0-5 L/R	Jind/Narwana	NPV T.P.	0	16	4000	2965	74%	---	---	---	1
3	Jind (T) Division 2022-23				Total	0	28.6	7150	5014	70%	0	0	2	1
3	Jind (T) Division				G.Total	0	28.6	7150	5014	70%	0	0	2	1

Sr. No.	Year of Plantation	Month of Monitoring	Site of Plantation	T Division/Range	Scheme	Physical Target				Monitoring Report Survival %	Sites (no.) Survival Statistics			
						Ha	RKM	No. of Plants	Plants of Survival		< 20%	20-50%	50-70%	>70%
<b>2019-20</b>														
1	2019-20	07/2022	Danoda Bye Pass	Jind/Narwana	TP (NPV) @ 250 Plants Per RKM (CAMPA Scheme)	0	7	1750	1593	91%	-	-	-	1
2	2019-20	03-2023	NH-152 Near Toll Plaza	Jind/Narwana	NPV T.P.	0	3	750	653	87%	---	---	---	1
3	2019-20	03-2023	Paju Khurd to Rohad Road Km. 0-3 L/R	Jind/Safidon	NPV T.P.	0	6	1500	1126	75%	---	---	---	1
3	Jind (T) Division 2022-23				Total	0	16	4000	3372	84%	0	0	0	3
3	Jind (T) Division				G.Total	0	16	4000	3372	84%	0	0	0	3

  
**APCCF**  
**I/c - CCF-M&E**  
**KARNAL (HARYANA)**  
*ex*

2022-23

1	2022-23	03-2023	Safidon to Hatt Road Km. 4-10 L/R	Jind/Safidon	CA T.P. CAMPA	1.5	0	1500	1232	82%	---	---	---	1	
2	2022-23	03-2023	Jind to Gohana Road Km. 22-26 L/R	Jind/Safidon	CA T.P. CAMPA	1	0	1000	800	80%	---	---	---	1	
3	2022-23	03-2023	Ghoghariyan to Naguran Road Km. 0-7	Jind/Narwana	CA T.P. CAMPA	2	0	2000	1441	72%	---	---	---	1	
3	Jind (T) Division 2022-23					Total	4.5	0	4500	3473	77%	0	0	0	3
3	Jind (T) Division					G.Total	4.5	0	4500	3473	77%	0	0	0	3

  
**APCCF**  
**I/c - CCF-M&E**  
**KARNAL (HARYANA)**

ay

**Sitewise Details of Monitoring and Evaluation of CAMPA Scheme West Circle Planting Year Wise :**

**Monitoring By DFO M&E, Hisar**

SR. no	Year of Plantation	Month of Monitoring	Site of Plantation	T Division/Range	Scheme	Physical Target				Monitoring Report Survival %	Sites (no.) Survival Statistics			
						Ha	RKM	No. of Plants	Plants of Survival		< 20%	20-50%	50-70%	>70%
<b>2019-20</b>														
1	2019-20	06/2022	Landhari to Thaska Road Km. 0-5 L/R	Hisar/Adampur	NPV TP	0	6	1500	632	42%	-	1	-	-
2	2019-20	06/2022	Hisar - Jakhhal Railway Line Km. 30-45 L/R Side	Hisar/Hisar	CA TP	26	0	26000	20287	78%	-	-	-	1
3	2019-20	06/2022	Hisar - Jakhhal Railway Line Km. 45-48 R/Side	Hisar/Hisar	CA TP	4	0	4000	2393	60%	-	-	1	-
3	Hisar (T) Division 2022-23				<b>Total</b>	<b>30</b>	<b>6</b>	<b>31500</b>	<b>23312</b>	<b>74%</b>	<b>0</b>	<b>1</b>	<b>1</b>	<b>1</b>
3	Hisar (T) Division				<b>G.Total</b>	<b>30</b>	<b>6</b>	<b>31500</b>	<b>23312</b>	<b>74%</b>	<b>0</b>	<b>1</b>	<b>1</b>	<b>1</b>

<b>2020-21</b>														
1	2020-21	06/2022	Hisar Major Distry. RD. 275-301 L/R Side	Hisar/Adampur	CA TP	27	0	27000	21877	81%	-	-	-	1
2	2020-21	06/2022	Hisar Major Distry. RD. 74-118 L/R Side	Hisar/Hansi	CA TP	10	0	10000	7175	72%	-	-	-	1
3	2020-21	06/2022	Hisar Major Distry. RD. 0-32 L/R Side	Hisar/Hansi	CA TP	13.5	0	13500	10530	78%	-	-	-	1
4	2020-21	06/2022	Jakhhal - Hisar Railway Line Km. 38-40 L/R	Hisar/Hisar	CA TP	5	0	5000	4028	81%	-	-	-	1
5	2020-21	06/2022	Jakhhal - Hisar Railway Line Km. 62-70 L/R	Hisar/Hisar	CA TP	6	0	6000	4860	81%	-	-	-	1
5	Hisar (T) Division 2022-23				<b>Total</b>	<b>62</b>	<b>0</b>	<b>61500</b>	<b>48470</b>	<b>79%</b>	<b>0</b>	<b>0</b>	<b>0</b>	<b>5</b>
5	Hisar (T) Division				<b>G.Total</b>	<b>62</b>	<b>0</b>	<b>61500</b>	<b>48470</b>	<b>79%</b>	<b>0</b>	<b>0</b>	<b>0</b>	<b>5</b>

<b>2021-22</b>														
1	2021-22	06/2022	Adampur Distry. RD. 20 to Tail	Hisar/Adampur	CA TP	5	0	5000	4072	81%	-	-	-	1
2	2021-22	06/2022	Bhatla Minor RD. 0-31 L/R	Hisar/Hansi	CA TP	5	0	5000	3300	66%	-	-	1	-
2	Hisar (T) Division 2022-23				<b>Total</b>	<b>10</b>	<b>0</b>	<b>10000</b>	<b>7372</b>	<b>74%</b>	<b>0</b>	<b>0</b>	<b>1</b>	<b>1</b>
2	Hisar (T) Division				<b>G.Total</b>	<b>10</b>	<b>0</b>	<b>10000</b>	<b>7372</b>	<b>74%</b>	<b>0</b>	<b>0</b>	<b>1</b>	<b>1</b>


  
**APCCF**  
**I/c - CCF-M&E**  
**KARNAL (HARYANA)**

**Sitewise Details of Monitoring and Evaluation of CAMPA Scheme West Circle Planting Year Wise :**

**Monitoring By DFO M&E, Hisar**

SR. no	Year of Plantation	Month of Monitoring	Site of Plantation	T Division/Range	Scheme	Physical Target			Plants of Survival	Monitoring Report Survival %	Sites (no.) Survival Statistics			
						Ha	RKM	No. of Plants			< 20%	20-50%	50-70%	>70%
<b>2020-21</b>														
1	2020-21	11/2022	Fatehabad Branch L/Side and Fatehabad Branch abandoned RD. 234-255 R/Side	Fatehabad/ Fatehabad	NPV TP	0	11	2750	2228	81%	-	-	-	1
1	Fatehabad (T) Division 2022-23				<b>Total</b>	<b>0</b>	<b>11</b>	<b>2750</b>	<b>2228</b>	<b>81%</b>	<b>0</b>	<b>0</b>	<b>0</b>	<b>1</b>
1	Fatehabad (T) Division				<b>G.Total</b>	<b>0</b>	<b>11</b>	<b>2750</b>	<b>2228</b>	<b>81%</b>	<b>0</b>	<b>0</b>	<b>0</b>	<b>1</b>

<b>2022-23</b>														
1	2022-23	11/2022	Fatehabad Distry RD. 160-183 L/R	Fatehabad/ Fatehabad	NPV TP	2.502	0	2502	2302	92%	-	-	-	1
1	Fatehabad (T) Division 2022-23				<b>Total</b>	<b>2.502</b>	<b>0</b>	<b>2502</b>	<b>2302</b>	<b>92%</b>	<b>0</b>	<b>0</b>	<b>0</b>	<b>1</b>
1	Fatehabad (T) Division				<b>G.Total</b>	<b>2.502</b>	<b>0</b>	<b>2502</b>	<b>2302</b>	<b>92%</b>	<b>0</b>	<b>0</b>	<b>0</b>	<b>1</b>

  
**APCCF**  
**I/c - CCF-M&E**  
**KARNAL (HARYANA)**

ex

**Sitewise Details of Monitoring and Evaluation of CAMPA Scheme West Circle Planting Year Wise :**

**Monitoring By DFO M&E, Hisar**

SR. no	Year of Plantation	Month of Monitoring	Site of Plantation	T Division/Range	Scheme	Physical Target			Plants of Survival	Monitoring Report Survival %	Sites (no.) Survival Statistics						
						Ha	RKM	No. of Plants			< 20%	20-50%	50-70%	>70%			
<b>2017-18</b>																	
SR. no	Year of Plantation	Month of Monitoring	Site of Plantation	T Division/Range	Scheme	Physical Target			Plants of Survival	Monitoring Report Survival %	Sites (no.) Survival Statistics						
						Ha	RKM	No. of Plants			< 20%	20-50%	50-70%	>70%			
1	2017-18	01/2023	Rawalldhi R/F	Chakhi Dadri/Chakhi Dadri	CA T.P.	0	10.04	2510	628	25%	-	1	-	-			
1	Charkhi Dadri (T) Division 2022-23				Total	0	10.04	2510	628	25%	0	1	0	0			
1	Charkhi Dadri (T) Division				G.Total	0	10.04	2510	628	25%	0	1	0	0			

<b>2018-19</b>														
SR. no	Year of Plantation	Month of Monitoring	Site of Plantation	T Division/Range	Scheme	Physical Target			Plants of Survival	Monitoring Report Survival %	Sites (no.) Survival Statistics			
						Ha	RKM	No. of Plants			< 20%	20-50%	50-70%	>70%
1	2018-19	01/2023	Loharwara - Bhagvi Road Km. 0-5	Chakhi Dadri/Chakhi Dadri	CA T.P.	0	9	2250	1508	67%	-	-	1	-
2	2018-19	01/2023	Balkara - Chang Road Km. 0-7 L/R	Chakhi Dadri/Chakhi Dadri	NPV T.P.	0	12	3000	1862	62%	-	-	1	-
3	2018-19	01/2023	Mandhi - Hariya - Harodi- Kakroli Road	Chakhi Dadri/Badhra	NPV T.P.	0	10	2500	1474	59%	-	-	1	-
4	2018-19	01/2023	Nangla Minor RD. 2-15 L/R	Chakhi Dadri/Badhra	CA T.P.	0	10	2500	1652	66%	-	-	1	-
5	2018-19	01/2023	Sorra Distry RD. 10-22 L/R	Chakhi Dadri/Badhra	CA T.P.	0	8	2000	1220	61%	-	-	1	-
5	Charkhi Dadri (T) Division 2022-23				Total	0	49	12250	7716	63%	0	0	5	0
5	Charkhi Dadri (T) Division				G.Total	0	49	12250	7716	63%	0	0	5	0

<b>2019-20</b>														
SR. no	Year of Plantation	Month of Monitoring	Site of Plantation	T Division/Range	Scheme	Physical Target			Plants of Survival	Monitoring Report Survival %	Sites (no.) Survival Statistics			
						Ha	RKM	No. of Plants			< 20%	20-50%	50-70%	>70%
1	2019-20	01/2023	Ghasola Balkara Road Km. 0-3 L/R	Chakhi Dadri/Chakhi Dadri	NPV T.P.	0	4.4	1100	661	60%	-	-	1	-
2	2019-20	01/2023	Badhra Minor RD. 0-22 L/Side & RD. 5-12 R/Side	Charkhi Dadri/Badhra	NPV T.P.	0	10	2500	875	35%	-	1	-	-
2	Charkhi Dadri (T) Division 2022-23				Total	0	14.4	3600	1536	43%	0	1	1	0
2	Charkhi Dadri (T) Division				G.Total	0	14.4	3600	1536	43%	0	1	1	0

2020-21														
SR. no	Year of Plantation	Month of Monitoring	Site of Plantation	T Division/Range	Scheme	Physical Target			Plants of Survival	Monitoring Report Survival %	Sites (no.) Survival Statistics			
						Ha	RKM	No. of Plants			< 20%	20-50%	50-70%	>70%
1	2020-21	01/2023	Dadri - Loharu Road Km. 20-32 L/R	Charkhi Dadri/Badhra	NPV T.P.	0	15	3750	2438	65%	-	-	1	-
2	2020-21	01/2023	Dadri - Loharu Road Km. 16-20 L/R	Charkhi Dadri/Badhra	NPV T.P.	0	4	1000	580	58%	-	-	1	-
3	2020-21	01/2023	Nangla Minor RD. 20-25 L/R	Charkhi Dadri/Badhra	NPV T.P.	0	6	1500	1022	68%	-	-	1	-
3	Charkhi Dadri (T) Division 2022-23				Total	0	25	6250	4040	65%	0	0	3	0
3	Charkhi Dadri (T) Division				GTotals	0	25	6250	4040	65%	0	0	3	0

2021-22														
SR. no	Year of Plantation	Month of Monitoring	Site of Plantation	T Division/Range	Scheme	Physical Target			Plants of Survival	Monitoring Report Survival %	Sites (no.) Survival Statistics			
						Ha	RKM	No. of Plants			< 20%	20-50%	50-70%	>70%
1	2021-22	01/2023	Dadri - Bhiwani Road Km. 5.5 - 14	Chakhi Dadri/Chakhi Dadri	NPV T.P.	0	15	3750	3071	82%	-	-	-	1
2	2021-22	01/2023	Rampura Minor RD. 0-17 L/R	Charkhi Dadri/Badhra	NPV T.P.	0	10	2500	2209	88%	-	-	-	1
2	Charkhi Dadri (T) Division 2022-23				Total	0	25	6250	5280	84%	0	0	0	2
2	Charkhi Dadri (T) Division				GTotals	0	25	6250	5280	84%	0	0	0	2

  
**APCCF**  
 I/c - CCF-M&E  
 KARNAL (HARYANA)

97

**Sitewise Details of Monitoring and Evaluation of CAMPA Scheme West Circle Planting Year Wise :**

**Monitoring By DFO M&E, Hisar**

Sr. No.	Year of Plantation	Month of Monitoring	Site of Plantation	T Division/Range	Scheme	Physical Target		No. of Plants	Plants of Survival	Monitoring Report Survival %	Sites (no.) Survival Statistics			
						Ha	RKM				< 20%	20-50%	50-70%	>70%

**2017-18**

SR. no	Year of Plantation	Month of Monitoring	Site of Plantation	T Division/Range	Scheme	Physical Target		No. of Plants	Plants of Survival	Monitoring Report Survival %	Sites (no.) Survival Statistics			
						Ha	RKM				< 20%	20-50%	50-70%	>70%
1	2017-18	12/2022	Jattu Lohari Mandhana Road Km. 0-4 L/R	Bhiwani/ Tosham	CA T.P.	0	4	1000	780	78%	-	-	-	1
2	2017-18	12/2022	Bawani Khara - Baliyali Road Km. 0-4 L/R	Bhiwani/ Tosham	CA T.P.	0	4	1000	750	75%	-	-	-	1
2	Bhiwani (T) Division 2022-23				Total	0	8	2000	1530	77%	0	0	0	2
2	Bhiwani (T) Division				G.Total	0	8	2000	1530	77%	0	0	0	2

**2018-19**

Sr. No.	Year of Plantation	Month of Monitoring	Site of Plantation	T Division/Range	Scheme	Physical Target		No. of Plants	Plants of Survival	Monitoring Report Survival %	Sites (no.) Survival Statistics			
						Ha	RKM				< 20%	20-50%	50-70%	>70%
1	2018-19	12/2022	Dhab Dhani Sub-Minor RD. 0-9 L/R	Bhiwani/ Bhiwani	NPV T.P.	0	4	1000	810	81%	-	-	-	1
2	2018-19	12/2022	Siwani - Singhani Road Km. 22-25 L/R	Bhiwani/ Tosham	CA T.P.	0	5	1250	901	72%	-	-	-	1
3	2018-19	12/2022	Kharak - Sahdawa Road Km. 0-9 L/R	Bhiwani/ Tosham	CA T.P.	0	10	2500	1901	76%	-	-	-	1
4	2018-19	12/2022	Satnali - Loharu Road Km. 7-12.5	Bhiwani/Loharu	CA T.P.	0	10	2500	2125	85%	-	-	-	1
4	Bhiwani (T) Division 2022-23				Total	0	29	7250	5737	79%	0	0	0	4
4	Bhiwani (T) Division				G.Total	0	29	7250	5737	79%	0	0	0	4

**2019-20**

Sr. No.	Year of Plantation	Month of Monitoring	Site of Plantation	T Division/Range	Scheme	Physical Target		No. of Plants	Plants of Survival	Monitoring Report Survival %	Sites (no.) Survival Statistics			
						Ha	RKM				< 20%	20-50%	50-70%	>70%
1	2019-20	12/2022	Tosham - Siwani Road Km. 16-24 L/R	Bhiwani/Siwani	CAMPA NPV	0	10	2500	2025	81%	-	-	-	1
1	Bhiwani (T) Division 2022-23				Total	0	10	2500	2025	81%	0	0	0	1
1	Bhiwani (T) Division				G.Total	0	10	2500	2025	81%	0	0	0	1

**2020-21**

Sr. No.	Year of Plantation	Month of Monitoring	Site of Plantation	T Division/Range	Scheme	Physical Target		No. of Plants	Plants of Survival	Monitoring Report Survival %	Sites (no.) Survival Statistics			
						Ha	RKM				< 20%	20-50%	50-70%	>70%
1	2020-21	12/2022	Bapora - Devsar - Malwas Road Km. 0-11 L/R	Bhiwani/Bhiwani	NPV T.P.	0	10	2500	1675	67%	-	-	1	-
2	2020-21	12/2022	Rewari - Bathinda Railway Line Km. 73-79 L/R	Bhiwani/Bhiwani	CA T.P.	3.681	0	3681	2651	72%	-	-	-	1
3	2020-21	12/2022	Siwani - Singhani Road Km. 25-28 L/R	Bhiwani/Tosham	NPV T.P.	0	5	1250	925	74%	-	-	-	1
4	2020-21	12/2022	Siwani - Singhani Road Km. 36-42 L/R	Bhiwani/Loharu	CA T.P.	2.489	0	2489	2040	82%	-	-	-	1
5	2020-21	12/2022	Nangal - Sehar Road Km. 0-4	Bhiwani/Loharu	NPV T.P.	0	10	2500	1950	78%	-	-	-	1
6	2020-21	12/2022	NH-52 to Dhani Silewali Road Km. 0-6 L/R	Bhiwani/Siwani	NPV T.P.	0	4	1000	840	84%	-	-	-	1
7	2020-21	12/2022	Hisar to Miran Road Km. 30-37 L/R	Bhiwani/Siwani	CA T.P.	1.602	0	1602	1538	96%	-	-	-	1
7	Bhiwani (T) Division 2022-23				Total	7.77	29	15022	11619	77%	0	0	1	6
7	Bhiwani (T) Division				G.Total	7.77	29	15022	11619	77%	0	0	1	6

**2021-22**

Sr. No.	Year of Plantation	Month of Monitoring	Site of Plantation	T Division/Range	Scheme	Physical Target		No. of Plants	Plants of Survival	Monitoring Report Survival %	Sites (no.) Survival Statistics			
						Ha	RKM				< 20%	20-50%	50-70%	>70%
1	2021-22	12/2022	Bhiwani to Rohtak Road Km. 2-19 L/R	Bhiwani/Bhiwani	NPV T.P.	0	15	3750	2850	76%	-	-	-	1
2	2021-22	12/2022	Salehwaia Minor RD. 0-12 L/R	Bhiwani/Tosham	NPV T.P.	0	6	1500	1020	68%	-	-	1	-
3	2021-22	12/2022	Patodi - Bhariwas Jhuli Road Km. 0-8 L/R	Bhiwani/Tosham	NPV T.P.	0	6	1500	1170	78%	-	-	-	1
4	2021-22	12/2022	Ladawas Disty. RD. 95-120 L/R	Bhiwani/Loharu	CA T.P.	5	0	5000	4051	81%	-	-	-	1
5	2021-22	12/2022	Jhanjhara to Damkora Road Km. 0-6 L/R	Bhiwani/Loharu	CA T.P.	0	10	2500	1852	74%	-	-	-	1
6	2021-22	12/2022	Jhulli Chopta to Gadwa Road Km. 0-8 L/R	Bhiwani/Siwani	NPV T.P.	0	10	2500	2050	82%	-	-	-	1
6	Bhiwani (T) Division 2022-23				Total	5	47	16750	12993	78%	0	0	1	5
6	Bhiwani (T) Division				G.Total	5	47	16750	12993	78%	0	0	1	5

2022-23

Sr. No.	Year of Plantation	Month of Monitoring	Site of Plantation	T Division/Range	Scheme	Physical Target		No. of Plants	Plants of Survival	Monitoring Report Survival %	Sites (no.) Survival Statistics			
						Ha	RKM				< 20%	20-50%	50-70%	>70%
1	2020-21	12/2022	Siwani Canal RD. 47-73 L/R	Bhiwani/Siwani	CA T.P.	10	0	10000	9200	92%	-	-	-	1
1	Bhiwani (T) Division 2022-23				Total	10	0	10000	9200	92%	0	0	0	1
1	Bhiwani (T) Division				G.Total	10	0	10000	9200	92%	0	0	0	1

  
**APCCF**  
 I/c - CCF-M&E  
 KARNAL (HARYANA)

21

**Abstract**  
**SOUTH CIRCLE, GURUGRAM**  
**CAMPA Scheme**  
**Moitoring Year 2022-23**

Sr.No.	Name of Division	No of Sites	Area Monitored		Plants Monitored	Survivors	Survivors Percentage	Sites (no.) Survival Statistics			
			HA	RKM				< 20%	20-50%	50-70%	>70%
1	Rewari	5	0	21	5200	4168	80%	-	-	-	5
2	Nuh-Mewat	8	37	72	49973	30722	61%	-	1	7	-
3	Gurugram	4	24	12	27340	18554	68%	-	-	4	-
4	Faridabad	6	4	77	23729	16830	71%	-	-	2	4
5	Palwal	8	0	43	10800	8160	76%	-	-	-	8
6	M.garh	11	6	75	24758	16308	66%	-	-	8	3
	<b>G.Total</b>	<b>42</b>	<b>72</b>	<b>300</b>	<b>141800</b>	<b>94742</b>	<b>67%</b>	<b>0</b>	<b>1</b>	<b>21</b>	<b>20</b>

  
**APCCF**  
**I/c - CCF-M&E**  
**KARNAL (HARYANA)**

*ex*


**Sitewise Details of Monitoring and Evaluation of CAMPA Scheme South Circle Planting Year Wise :**

**Monitoring By DFO M&E, Hisar**

SR. no	Year of Plantation	Month of Monitoring	Site of Plantation	T Division/Range	Scheme	Physical Target				Monitoring Report Survival %	Sites (no.) Survival Statistics			
						Ha	RKM	No. of Plants	Plants of Survival		< 20%	20-50%	50-70%	>70%
<b>2020-21</b>														
1	2020-21	11/2022	Lula Ahir to Tumna Road KM - 0 to 3 L&R	Rewari/Nahar	CAMPA NPV T.P	0	5	1250	1053	84%	-	-	-	1
2	2020-21	11/2022	Nangal - Sehbajpur-Bidawas Road KM 0 to 2 L&R	Rewari/Bawal	NPV T.P	0	4	950	663	70%	-	-	-	1
2	Rewari (T) Division 2022-23				Total	0	9	2200	1716	78%	0	0	0	2
2	Rewari (T) Division				G.Total	0	9	2200	1716	78%	0	0	0	2

<b>2021-22</b>														
1	2021-22	11/2022	Sulkha to Goliyaki Road km 0 to 2.85 L&R	Rewari/Bawal	NPV T.P CAMPA	0	5	1250	986	79%	-	-	-	1
2	2021-22	11/2022	Kishangarh To Mohdinpur Road KM - 0 to 2.50 L&R	Rewari/Rewari	NPV T.P CAMPA	0	5	1250	1043	83%	-	-	-	1
2	Rewari (T) Division 2022-23				Total	0	10	2500	2029	81%	0	0	0	2
2	Rewari (T) Division				G.Total	0	10	2500	2029	81%	0	0	0	2

<b>2022-23</b>														
1	2021-22	11/2022	NH-8 to Raliawas Road KM-0 to 2 L&R	Rewari/Bawal	NPV T.P	0	2	500	422	84%	-	-	-	1
1	Rewari (T) Division 2022-23				Total	0	2	500	422	84%	0	0	0	1
1	Rewari (T) Division				G.Total	0	2	500	422	84%	0	0	0	1

  
**APCCF**  
**I/c - CCF-M&E**  
**KARNAL (HARYANA)**

**Sitewise Details of Monitoring and Evaluation of CAMPA Scheme South Circle Planting Year Wise :**

**Monitoring By DFO M&E, Hisar**

SR. no	Year of Plantation	Month of Monitoring	Site of Plantation	T Division/Range	Scheme	Physical Target				Monitoring Report Survival %	Sites (no.) Survival Statistics			
						Ha	RKM	No. of Plants	Plants of Survival		< 20%	20-50%	50-70%	>70%
<b>2019-20</b>														
1	2019-20	06/2022	Mahu Sec 4&5	Nuh/F.Zhirka	C.A TP	0	20	5117	3327	65%	-	-	1	-
2	2019-20	06/2022	Bhadas - Sikrawa Road K.M. 7-13 L&R	Nuh/Punhana	NPV T.P.	0	10	2500	875	35%	-	1	-	-
2	Nuh-Mewat (T) Division 2022-23				Total	0	30	7617	4202	55%	0	1	1	0
2	Nuh-Mewat (T) Division				G.Total	0	30	7617	4202	55%	0	1	1	0

<b>2020-21</b>														
1	2020-21	06/2022	Nangal Mubarikpur Sec 4&5	Nuh/F.Zhirka	CA Normal	5	0	5000	3190	64%	-	-	1	-
2	2020-21	06/2022	Palla Sec 4&5	Nuh/Nuh	CA Normal (Trench Cum Pits)	10	0	5000	3025	61%	-	-	1	-
3	2020-21	06/2022	Punhana Gurgaon Canal	Nuh/Punhana	NPV T.P.	0	20	5000	2910	58%	-	-	1	-
3	Nuh-Mewat (T) Division 2022-23				Total	15	20	15000	9125	61%	0	0	3	0
3	Nuh-Mewat (T) Division				G.Total	15	20	15000	9125	61%	0	0	3	0

<b>2021-22</b>														
1	2021-22	06/2022	Rawa Sec 4&5	Nuh/F.Zhirka	C.A TP	12	0	12000	7511	63%	-	-	1	-
2	2021-22	06/2022	Terakpur	Nuh/Nuh	C.A TP	0	21	5356	3364	63%	-	-	1	-
3	2021-22	06/2022	Dhadoli Sec 4&5	Nuh/Punhana	C.A TP	10	0	10000	6520	65%	-	-	1	-
3	Nuh-Mewat (T) Division 2022-23				Total	22	21	27356	17395	64%	0	0	3	0
3	Nuh-Mewat (T) Division				G.Total	22	21	27356	17395	64%	0	0	3	0

  
**APCCF**  
**I/c - CCF-M&E**  
**KARNAL (HARYANA)**

97

**Sitewise Details of Monitoring and Evaluation of CAMPA Scheme South Circle Planting Year Wise :**

**Monitoring By DFO M&E, Hisar**

SR. no	Year of Plantation	Month of Monitoring	Site of Plantation	T Division/Range	Scheme	Physical Target				Monitoring Report Survival %	Sites (no.) Survival Statistics			
						Ha	RKM	No. of Plants	Plants of Survival		< 20%	20-50%	50-70%	>70%
<b>2020-21</b>														
1	2020-21	07/2022	Mandpura Subminor RD 0 to Tail L&R	Gurugram/Hailymandi	CAMPA NPV TP	0	12	3000	1962	65%	-	-	1	-
2	2020-21	07/2022	Sarbasirpur RF	Gurugram/Hailymandi	CAMPA CA Alkali	14	0	13840	9273	67%	-	-	1	-
3	2020-21	07/2022	Harchandpur Distributory	Gurugram/Sohna	CA T.P.	4	0	4000	2736	68%	-	-	1	-
3	Gurugram (T) Division 2022-23				Total	18	12	20840	13971	67%	0	0	3	0
3	Gurugram (T) Division				G.Total	18	12	20840	13971	67%	0	0	3	0

<b>2021-22</b>														
1	2020-21	07/2022	Mandawar A.P. Area	Gurugram/Sohna	CAMPA CA Normal	7	0	6500	4583	71%	-	-	1	-
1	Gurugram (T) Division 2022-23				Total	7	0	6500	4583	71%	0	0	1	0
1	Gurugram (T) Division				G.Total	7	0	6500	4583	71%	0	0	1	0

  
**APCCF**  
**I/c - CCF-M&E**  
**KARNAL (HARYANA)**  
*RF*

**Sitewise Details of Monitoring and Evaluation of CAMPA Scheme South Circle Planting Year Wise :**

**Monitoring By DFO M&E, Hisar**

SR. no	Year of Plantation	Month of Monitoring	Site of Plantation	T Division/Range	Scheme	Physical Target				Monitoring Report Survival %	Sites (no.) Survival Statistics			
						Ha	RKM	No. of Plants	Plants of Survival		< 20%	20-50%	50-70%	>70%
<b>2021-22</b>														
1	2021-22	05/2022	Yamuna Protection Bundh	Faridabad/Faridabad	CAMPA NPV T.P.	0	25	6250	4448	71%	-	-	-	1
2	2021-22	05/2022	DM Road K.M 18 to 30	Faridabad/Faridabad	CAMPA CA (TP)	0	18.83	4707	3625	77%	-	-	-	1
3	2021-22	05/2022	Gurgaon - Faridabad Road ( Sainik Colony to Pali Chowki)	Faridabad/Faridabad	CAMPA NPV T.P.	0	8	2000	1226	61%	-	-	1	-
4	2021-22	05/2022	Manger Chowki to Manger Village	Faridabad/Faridabad	CAMPA NPV T.P.	0	5.6	1400	1031	74%	-	-	-	1
5	2021-22	05/2022	Harchandpur Distributory RD 0 to 24	FaridabadBallabgarh	CAMPA CA (TP)	4.372	0	4372	2855	65%	-	-	1	-
6	2021-22	05/2022	Chainssa Distributory RD 76-110	FaridabadBallabgarh	CAMPA CA (TP)	0	20	5000	3645	73%	-	-	-	1
6	Faridabad (T) Division 2022-23				Total	4.37	77.43	23729	16830	71%	0	0	2	4
6	Faridabad (T) Division				G.Total	4.37	77.43	23729	16830	71%	0	0	2	4

  
**APCCF**  
**I/c - CCF-M&E**  
**KARNAL (HARYANA)**  
*aj*

**Sitewise Details of Monitoring and Evaluation of CAMPA Scheme South Circle Planting Year Wise :  
Monitoring By DFO M&E, Hisar**

Sr. No.	Year of Plantation	Month of Monitoring	Site of Plantation	T Division/Range	Scheme	Physical Target				Monitoring Report Survival %	Sites (no.) Survival Statistics			
						Ha	RKM	No. of Plants	Plants of Survival		< 20%	20-50%	50-70%	>70%
<b>2018-19</b>														
1	2018-19	03-2023	Bhiduki - Pengaltu Road K.M. 0-4 L&R	Palwal/ Hodal	CAMPA NPV T.P.	0	6	1500	1205	80%	—	—	—	1
1	Palwal (T) Division 2022-23				Total	0	6	1500	1205	80%	0	0	0	1
1	Palwal (T) Division				G.Total	0	6	1500	1205	80%	0	0	0	1

<b>2019-20</b>														
1	2019-20	03-2023	Kateshra-Mandkol Road K.M. 1-4 L&R	Palwal/ Palwal	CAMPA NPV T.P.	0	5	1250	993	79%	—	—	—	1
2	2019-20	03-2023	Dhater-Taharki Road	Palwal/ Palwal	CAMPA NPV T.P.	0	2	550	399	73%	—	—	—	1
3	2019-20	03-2023	Mandkola - Khokiyaka Road K.M. 0-5 L&R	Palwal/ Palwal	CAMPA NPV T.P.	0	5	1250	881	70%	—	—	—	1
3	Palwal (T) Division 2022-23				Total	0	12	3050	2273	75%	0	0	0	3
3	Palwal (T) Division				G.Total	0	12	3050	2273	75%	0	0	0	3

<b>2020-21</b>														
1	2020-21	03-2023	Hodal - Dakhora Road K.M. 1-5 L&R and Mafi Jalalpur Road K.M. 0-3 L&R	Palwal/ Hodal	CAMPA NPV T.P.	0	8	2000	1446	72%	—	—	—	1
1	Palwal (T) Division 2022-23				Total	0	8	2000	1446	72%	0	0	0	1
1	Palwal (T) Division				G.Total	0	8	2000	1446	72%	0	0	0	1

<b>2021-22</b>														
1	2021-22	03-2023	Rindka-Kalsara Road	Palwal/ Hodal	CAMPA NPV T.P.	0	5	1250	890	71%	—	—	—	1
2	2021-22	03-2023	Deeghot to Pingore Road K.M. 8-12 L&R	Palwal/ Hodal	CAMPA NPV T.P.	0	5	1250	953	76%	—	—	—	1
2	Palwal (T) Division 2022-23				Total	0	10	2500	1843	74%	0	0	0	2
2	Palwal (T) Division				G.Total	0	10	2500	1843	74%	0	0	0	2

<b>2022-23</b>														
1	2022-23	03-2023	Palwal-Rasulpur-Dakora Road	Palwal/ Palwal	CAMPA NPV T.P.	0	7	1750	1393	80%	—	—	—	1
1	Palwal (T) Division 2022-23				Total	0	7	1750	1393	80%	0	0	0	1
1	Palwal (T) Division				G.Total	0	7	1750	1393	80%	0	0	0	1

APCCF  
I/c - CCF-M&E  
KARNAL

**Sitewise Details of Monitoring and Evaluation of CAMPA Scheme South Circle Planting Year Wise :**

**Monitoring By DFO M&E, Hisar**

SR. no	Year of Plantation	Month of Monitoring	Site of Plantation	T Division/Range	Scheme	Physical Target				Monitoring Report Survival %	Sites (no.) Survival Statistics			
						Ha	RKM	No. of Plants	Plants of Survival		< 20%	20-50%	50-70%	>70%

**2018-19**

1	2018-19	01/2023	Beri Sec 4&5	M/Garh, M/Garh	CA T.P.	0	12	3000	1707	57%	-	-	1	-
2	2018-19	01/2023	Bhandor Unchi Sec 4&5	M/Garh, M/Garh	CA T.P.	0	12	3000	1818	61%	-	-	1	-
3	2018-19	01/2023	RF Dulana	M/Garh, M/Garh	CA T.P.	0	7	1750	959	55%	-	-	1	-
4	2018-19	01/2023	Kultajpur Sec 4&5	M/Garh, Narnaul	CA T.P.	0	5	1270	785	62%	-	-	1	-
5	2018-19	01/2023	Bhedanti-Sehbajpur Dhani Thakran Road	M/Garh, Nangal Chaudhary	CA T.P.	0	10	2500	1411	56%	-	-	1	-
5	M/Garh (T) Division 2022-23				Total	0	46	11520	6680	58%	0	0	5	0
5	M/Garh (T) Division				G.Total	0	46	11520	6680	58%	0	0	5	0

**2019-20**


1	2019-20	01/2023	B.K.S Railway Line KM 157 to 164 L&R	M/Garh, M/Garh	NPV T.P.	0	11	2750	1584	58%	-	-	1	-
1	M/Garh (T) Division 2022-23				Total	0	11	2750	1584	58%	0	0	1	0
1	M/Garh (T) Division				G.Total	0	11	2750	1584	58%	0	0	1	0

**2020-21**

1	2020-21	01/2023	Bhandor Unchi Sec 4&5	M/Garh, M/Garh	NPV T.P.	0	10	2500	1977	79%	-	-	-	1
2	2020-21	01/2023	Thana Sec 4&5	M/Garh, Narnaul	CA T.P.	2	0	1676	1019	61%	-	-	1	-
3	2020-21	01/2023	Ateli Distributory	M/Garh, Narnaul	NPV T.P.	0	8	2000	1342	67%	-	-	1	-
3	M/Garh (T) Division 2022-23				Total	2	18	6176	4338	70%	0	0	2	1
3	M/Garh (T) Division				G.Total	2	18	6176	4338	70%	0	0	2	1

**2022-23**

1	2020-21	01/2023	Jasawas Sec 4&5	M/Garh, M/Garh	CA T.P.	1	0	1312	1132	86%	-	-	-	1
2	2020-21	01/2023	RF Kanti	M/Garh, Narnaul	CA T.P.	3	0	3000	2574	86%	-	-	-	1
2	M/Garh (T) Division 2022-23				Total	4	0	4312	3706	86%	0	0	0	2
2	M/Garh (T) Division				G.Total	4	0	4312	3706	86%	0	0	0	2

  
**A.P.C.F.**  
**I/c - CCF-M&E**  
**KARNAL (HARYANA)**