

**State Compensatory Afforestation Fund Management and  
Planning Authority (State Authority), Haryana**

**Annual Plan of Operation 2022-23**

**Forest Department, Haryana**

**O/o Principal Chief Conservator of Forests, Haryana**

**Van Bhawan, Sector-6, Panchkula**

**Haryana**

## P R E F A C E

Final Annual Plan Operation of Plantation for the year 2022-23 contains detail of plantation sites such as Name of Scheme/Component, Name of Range/Block/Beat, and Location with exact Khasra No. Km/RD, Plantation Month, Target Achieved (in Ha/RKM), Specie-wise Plants Planted, Spacing and GPS Co-ordinates (Longitude & Latitude) including State level abstract. Plantation sites of various schemes have been shown separately for Territorial wing and other wings of Forest Department.

Graphic representation of plantation is aimed at making quick view of Circle/Wing-wise plantation(in Ha./Plants), District-wise Forest & Non-Forest Plantation (in Ha./Plants), Category-wise Forest & Non-Forest Plantation (in Ha./Plants) and hoped that it will be helpful in making decisions on policies of Forestry Sector Investment and Development Programs for the coming years.

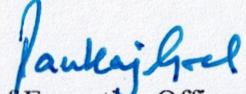
Scheme/Component-wise abstract as per forest and non-forest land in territorial wing have been included and hoped that it will further enhance the utility of this book. However, the over-all approach and design has remained unchanged.


Such type of compilation relating to plantation in different years will serve as a reference book for planning and policy making on plantation activities in the State. Compilation will be of immense use in Monitoring and Evaluation work of plantations. It will also help in assessment of Forestry Sector output in a better way. Modern techniques of plantation can also be adopted to increase forestry sector share in economic development and to get better output in the form of pollution free environment in future.

The data was collected from Divisional Forest Officers of Territorial. It has been compiled, organized, analyzed and augmented in a better way by the CAMPA, State Authority of PCCF office. Every effort has been made to minimize the typing mistakes.

Various suggestions for further improvement of this book are always welcome.

Place:- Panchkula

  
Chief Executive Officer,  
CAMPA (State Authority),  
Haryana, Panchkula.

  
Dw  
25/8

**File No.NA-15/6/2020-NA**  
**Government of India**  
**Ministry of Environment, Forest and Climate Change**  
**(National Authority)**  
**Email: [adhoc-campa-mef@nic.in](mailto:adhoc-campa-mef@nic.in)**  
\*\*\*\*\*

Hall No.1, Fourth Floor  
Block No.-3, CGO Complex  
Lodhi Road, New Delhi-10003  
Dated 10<sup>th</sup> August 2022

To,  
Additional Chief Secretary  
Forest & Wildlife Department  
Government of Haryana

Sub: Annual Plan Operation for the year 2022-23 of Haryana State CAMPA-reg

Sir,

With reference to the letter no. 275 dated 13.06.2022 of Haryana CAMPA on the above-mentioned subject, it is to convey the approval of the Executive Committee of the National Authority under Section 15 (1) (i) of the Compensatory Afforestation (CAF) Act, 2016 for the mandatory and time bound activities of the Annual Plan of Operation – Haryana (2021-22) at a total cost of **Rs. 270.68 crore (Rupees Two hundred seventy crores Sixty-Eight lakhs only)** out of proposed outlay of Rs.298.88 crore recommended by the State Steering committee for carrying out approved activities during the current financial year from the “State Compensatory Afforestation Fund – Haryana” created under Section 4 of CAF Act, 2016.

2. The APO was discussed in the 18<sup>th</sup> meeting of the Executive Committee of the National Authority held on 20<sup>th</sup> and 27<sup>th</sup> July 2022 and the component wise approval accorded is as under:

<b>Annual Plan of Operation for Financial Year 2022-23 of Haryana State Authority</b>					
S. No.	Activity	Proposed outlay		CAF Act/Rules	Remarks
		Physical Target (in ha.)	Financial Target (Rs. in Crore)		
<b>1. Site Specific Activities as per Section 6(a) of the CAF Act, 2016</b>					
a	Compensatory Afforestation (New Work)	2306.12 Ha	100.63	Mandatory Activities	



b	Maintenance of CA plantations of previous years	5092.39 Ha	26.43		
	<b>Sub Total of Site-Specific Activities -</b>		<b>127.07</b>		
<b>2. Activities as per Rule 5 (2) of CAF Rules, 2018</b>					
a	Assisted Natural regeneration	600 Ha	14.26	5(2)(a)	
b	Artificial Regeneration including maintenance of plantations under AR	1500 RKM & 150 Ha. Maint. 5961.84 Ha.	43.64	5(2)(b)	
c	Soil & Moisture Conservation	As per APO	32.14	5(2)(g)	
d	Improvement of wildlife habitat as provided in the approved wildlife management plan or working plan	As per APO	10.25	5(2)(i)	
e	Supply of wood-saving cooking appliances and other forest produce saving devices	As per APO	0.20	5(2)(l)	Not Approved
	<b>Sub Total 5(2) Rule -</b>		<b>100.49</b>		
<b>3. Activities as per Rule 5 (3) of CAF Rules, 2018</b>					
a	Establishment, up-gradation and maintenance of modern nurseries	10 Nurseries	20.00	5(3)(a)	Approved for Rs. 20.00 crore out of Rs.35.00crore
b	Production and dist. of quality planting material	As per APO	3.00	5(3)(j)	
c	Construction of residential and official buildings in forests for front line staffs	As per APO	10.00	5(3)(e)	
e	Independent concurrent monitoring and evaluation and third-party monitoring of various works	As per APO	1.50	5(3)(h)	
f	Publicity-cum-awareness programme and exhibition on the various schemes	As per APO	0.50	5(3)(i)	Approved for 1.00 Cr only
	<b>Sub Total 5(3) Rule -</b>		<b>42.00</b>		
	<b>Total NPV</b>		<b>142.49</b>		
<b>4. Activities as per Rule 6(a) of CAF Rules, 2018</b>					
a	To offset the incremental cost of compensatory afforestation	As per APO	5.00	6(a)(i)	Deferred. Specific CA wise details


*Subtotal*

					to be provided
b	Disbursement of salary and allowances of members and staffs, both regular and contractual, of the State Authority	As per APO	3.00	6(a)(iv)	
	<b>Sub Total 6(a) Rule -</b>		<b>8.00</b>		
<b>5. Activities as per Rule 6(b) of CAF Rules, 2018</b>					
a	Office equipment including computers and peripherals and its maintenance for the State Authority	As per APO	0.30	6(b)(ii)	
b	Hiring of staff cars for the use of the officers and officials of the State Authority	As per APO	0.25	6(b)(iii)	
	<b>Sub Total 6(b) Rule -</b>		<b>0.55</b>		
	<b>Total Interest</b>		<b>8.55</b>		
	Approval of certain deferment activities under APO 2021-22 to next financial year 2022-23 (Left over works)	<b>As per APO</b>	4.77		
	<b>Grand Total</b>		<b>270.68</b>		


4. The approval is subject to the following conditions:

Utilization of State Compensatory Afforestation Fund (CAF) shall be done in such a manner that at least 80 per cent is used for Afforestation Forest development and wildlife habitat improvement and maximum 20 per cent be used for infrastructure/capacity building related items. Please refer to Hon'ble Minister, Environment, Forest and Climate Change, Government of India & Chairman of the National Authority letter no NA-1/47/2020-NA dated 22.10.2020 addressed to Hon'ble CM of State Governments/Lt. Governors of UT Administration in this regard.

- i. KML files of Afforestation and other major works and their periodic photos (before start of the work and after the completion of the work on an annual basis) shall be uploaded on E-Green Watch portal.
- ii. Casual engagement of local people or labours to assist regular staff of State Forest Department for works for protection of forest and wildlife undertaken from State fund as per rule 5(3)(f) is subject to the limit of 25% of total cost under the component. These will be standalone and monitor able items of work, and there shall be no mixing of funding for the same work.
- iii. Monitoring and evaluation of the works undertaken shall be the highest priority for the State Authority, and the EC and the Steering Committee of the State Authority shall take adequate measures in this regard.




- iv. For third party monitoring state should engage agency who are independently working and it should not be local NGOs/ organizations which is attached/ working with the Forest Departments.
- v. The monitoring and evaluation report of the works done upto the year 2020-21 shall be ready by September, 2021, and similarly report on activities taken up in 2021-22 must be made available by September 2022.
- vi. It is to be noted that from now on, a third party (independent) Monitoring Report of major works undertaken in the previous year shall be submitted along with other necessary documents for consideration of APO by the EC of NA.
- vii. A statement that the Annual Report and the Audit Report together with a memorandum of action taken on recommendations contained therein has been laid in each house of the State legislature as per requirements of section 29 of the CAF Act 2016, shall be invariably submitted with the proposal for approval of the APO by the EC of NA.
- viii. Prior to implementation of approved APOs the EC of the State Authority shall ensure that a certificate is available with them to the effect that the proposed activities are being taken up after due consultation with Gram Sabha and are as per provisions of FRA 2006; activities proposed in forest areas are in consonance with approved working plan; and activities proposed in protected areas (PAs) are in consonance with approved management plan.
- ix. The State EC will also ensure that there is no overlapping of activities / funding with other schemes and may provide a certificate to that effect.
- x. Local species, especially fruit and fodder species, has to be given preference in Afforestation/ regeneration to be carried out; monoculture should not be undertaken, and planting of exotic species shall be avoided.
- xi. Compensating the loss of ecological services due to forest diversion for non-forestry purposes is the main objective of Compensatory Afforestation Fund. Regeneration and development of forests should, therefore, be given priority. Also, priority should be accorded to labour intensive activities for regeneration and development of forests.
- xii. State Forest Fire Action Plan proposed in the APO shall be a "standalone" activity.
- xiii. The approved activities shall be carried out as per Rule 4 of the Compensatory Afforestation Fund (CAF) Rules, 2018 i.e., as per the provisions of the State Financial Rules or any such rules applicable from time to time in the State.
- xiv. The Executive Committee of the State shall also ensure that proposed activities have adequate forward and backward linkages and are being taken up as per prevailing approved minimum wage rate, schedule of rates, model estimates etc. In future, the APOs that are sent to the National Authority for approval must be accompanied with rationale of activities proposed, information on approved minimum wage rate, schedule of rates, model estimates etc.
- xv. There should not be any reduction in allocation for forestry sector in the regular State Budget due to flow of CAMPA funds to the states. In addition, the State Government shall also make timely and adequate budget provision as per approved APO and release money so that approved activities could be implemented in time.



- xvi. Works related to Eco-tourism and Eco-development are permissible only as per approved site-specific schemes.
- xvii. Soil and moisture conservation work shall be carried out in an integrated manner under watershed approach from "ridge to valley" only in degraded forests. This shall focus on assisted natural regeneration and supplemented by artificial seeding with quantifiable monitoring parameters. Construction of dams, stop dams and ponds and their deepening are to be taken up only if they are a part of an integrated soil and moisture conservation plan of the catchment area. Since this component (SWC for regeneration of forests) is a very large work, the efficacy of the design and the activities shall be concurrently monitored by a reputed independent agency. Actions will be, accordingly, taken during the lifetime of each project. The overall impact on improved forest regeneration shall be shared with NAEB (MoEFCC) on an annual basis.
- xviii. The proposed activities in the APO need to be rearranged at some places as per sub- rules of rule 5 and 6 of CAF Rules, 2018, wherever found inappropriate. The State Authority shall make necessary changes in the APO accordingly with the permission of the State Executive Authority.
- xix. Purchase of vehicles shall be avoided. Instead, hiring of vehicles shall be the first option. Repair/ maintenance of vehicles shall be limited to the vehicles purchased from the CAMPA funds previously.
- xx. 'Measurable output' of all physical activities and targets of each permissible activity along with period required for achieving the measurable output shall be monitored by the State Executive Committee and State Steering Committee.
- xxi. The validity of APO (2021-22) shall expire on 31.03.2022. Further continuation of the incomplete activities shall be permissible only if they are included in the APO (2022-23) and are approved.
- xxii. The final approval of APO (2021-22) shall be considered only after the State Government submits a compliance report as per (a) the guidelines regarding utilization of unspent balance of the Ad-hoc CAMPA issued vide letter no. NA-15/1/2020-NA dated 15.07.2020 of Ministry of Environment, Forest and Climate Change and (b) para 3 of this letter.

Yours Faithfully



**(Subhash Chandra)**  
**Chief Executive Officer**  
**National Authority**

**Copy to:**

1. Principal Chief Conservator of Forests (HoFF) and Chairman, the Executive Committee, State CAMPA, Haryana, Van Bhawan, Panchkula, Haryana.
2. Chief Executive Officer, State CAMPA Haryana, Van Bhawan, Panchkula, Haryana.

3. Principal Secretary, Department of Finance, Government of Haryana, Panchkula, Haryana.
4. Secretary, Department of Planning, Government of Haryana, Panchkula, Haryana
5. Accountant General, Haryana.

**Copy forwarded to:**

1. Director General of Forests & Special Secretary, Ministry of Environment, Forest and Climate Change, New Delhi
2. Special Secretary & Financial Adviser, Ministry of Environment, Forest and Climate Change, Government of India, New Delhi
3. ADG FC/WL/NTCA, Ministry of Environment, Forest and Climate Change, New Delhi
4. Deputy Director General of Forests Central, Regional Office, Ministry of Environment, Forest and Climate Change, Chandigarh
5. IGF FC/WL/FPD/SU/PE/FP/NAEB/NTCA, Ministry of Environment, Forest and Climate Change, New Delhi
6. Principal Director (Audit), Scientific Department, AGCR Building, New Delhi
7. IFD/Sanction Folder/ Guard File.
8. NIC Cell with a request to upload the sanction order on PARIVESH/e-Green watch of MoEFCC.



**Annual Plan of Operation 2022-23 (Target & Achievement)**

							(Rs. in Lakh)
APO Section of Form XII	CAF Rule/ Sub-Rule	Component	Qty. approved by NA	Physical Target Achieved	Approved Amount by NA	Funds released by State Govt. upto 31.03.2023	Expenditure upto 31.03.2023
1	2	3	5	6	7	8	10
Part 2 (a)		Compensatory Afforestation (New Work).	2306.12 Ha.	1608.83 Ha.	10063.44	10041.18	5228.90
Part 2 (c)		Maintenance of CA plantations of previous years.	5092.39 Ha.	5092.39 Ha.	2643.33	2472.67	1905.26
		<b>Total Compensatory Afforestation component</b>		<b>0.00</b>	<b>12706.77</b>	<b>12513.85</b>	<b>7134.16</b>
		<b>Proposals for expenditure from NPV component</b>					
Part 3 (a) (i)	5.2.a	Assisted Natural Regeneration	600 Ha	452 Ha.	1426.35	1136.44	390.14
Part 3 (a) (ii)	5.2.b	Artificial Regeneration including maintenance of plantations under AR	1500 RKM & 150 Ha. Maint. 5961.84 Ha.	1331.25 RKM & 125 Ha. Maint. 5961.84 Ha.	4363.92	3828.94	3261.27
Part 3 (a) (iii)	5.2.g	Soil & Moisture Conservation works in Forest SMC works- 2913.65 Lakh SMC works under LiDAR- 300 Lakh	L/s	L/s	3213.65	2956.01	1443.19
Part 3 (a) (iv)	5.2.i	Improvement of wildlife habitat as provided in the approved wildlife management plan or working plan	L/s	L/s	1025.00	1025.00	389.11
Part 3 (a) (v)	5.2.l	Supply of wood-saving cooking appliances and other forest produce saving devices	L/s	L/s	0.00	0.00	0.00
Part 3 (a) (vi)	5.3.a 5.3.j	Establishment, up-gradation and maintenance of modern nurseries Production and dist of quality planting material	10 Nurseries L/s	- L/s	2000.00 300.00	1960.00 212.89	0.00 142.47
Part 3 (a) (vii)	5.3.e	Construction of residential and official buildings in forests for front line staffs	L/s	L/s	1000.00	718.03	385.52
Part 3 (a) (viii)	5.3.g	Survey and mapping of forest areas	L/s	L/s	0.00	0.00	0.00
Part 3 (a) (ix)	5.3.h	Independent concurrent monitoring and evaluation and third party monitoring of various works	L/s	L/s	150.00	19.58	7.47
Part 3 (a) (x)	5.3.i	Publicity-cum-awareness programme and exhibition on the various schemes	L/s	L/s	50.00	49.26	6.83
		<b>Total NPV Component</b>		<b>0.00</b>	<b>13528.92</b>	<b>11906.15</b>	<b>6026.01</b>
		<b>Proposals for expenditure from interest component.</b>					
Part 3 (a) (xi)	6.a.i	To offset the incremental cost of compensatory afforestation	L/s	L/s	0.00	0.00	0.00
Part 3 (a) (xii)	6.a.iv	Disbursement of salary and allowances of members and staffs, both regular and contractual, of the State Authority	L/s	L/s	300.00	86.30	81.10
Part 3 (a) (xiii)	6.b.ii	Office equipment including computers and peripherals and its maintenance for the State Authority	L/s	L/s	30.00	19.50	2.13
Part 3 (a) (xiv)	6.b.iii	Hiring of staff cars for the use of the officers and officials of the State Authority	L/s	L/s	25.00	0.00	0.00
		<b>Total Interest Component</b>		<b>0.00</b>	<b>355.00</b>	<b>105.80</b>	<b>83.23</b>
		<b>Total</b>		<b>0.00</b>	<b>26590.69</b>	<b>24525.80</b>	<b>13243.39</b>
		Approval of certain deferment activities under APO 2021-22 to next financial year 2022-23 (left over works)	L/s	477.02	477.02	476.18	345.98
		<b>G. Total</b>		<b>477.02</b>	<b>27067.71</b>	<b>25001.98</b>	<b>13589.37</b>

### Detail of Expenditure upto 03/2023

Sr. No	Name of Divisions	APO 2021-22	APO 2022-23	Total
1	2	3	4	5
1	Morni Pinjore	18116447.00	292279088.00	310395535.00
2	Ambala	0.00	86539977.00	86539977.00
3	Y/Nagar	0.00	79463490.00	79463490.00
4	Kurukshetra	0.00	38578280.00	38578280.00
5	Kaithal	0.00	53734801.00	53734801.00
<b>Total North</b>		<b>18116447.00</b>	<b>550595636.00</b>	<b>568712083.00</b>
6	Karnal	0.00	64741583.00	64741583.00
7	Panipat	0.00	26871161.00	26871161.00
8	Sonipat	0.00	44407404.00	44407404.00
9	Rohtak	0.00	23181004.00	23181004.00
10	Jhajjar	0.00	12109860.00	12109860.00
<b>Total Central</b>		<b>0.00</b>	<b>171311012.00</b>	<b>171311012.00</b>
11	Hisar	0.00	77821528.00	77821528.00
12	Sirsa	0.00	58512253.00	58512253.00
13	Fatehabad	7322873.00	72485034.00	79807907.00
14	Jind	0.00	65540060.00	65540060.00
15	Bhiwani	0.00	54686211.00	54686211.00
16	Charkhi Dadri	0.00	12911803.00	12911803.00
<b>Total West</b>		<b>7322873.00</b>	<b>341956889.00</b>	<b>349279762.00</b>
17	Gurugram	5677406.00	29923061.00	35600467.00
18	Faridabad	0.00	14496195.00	14496195.00
19	Rewari	0.00	34559981.00	34559981.00
20	Mahendergarh	0.00	12780592.00	12780592.00
21	Palwal	0.00	14109152.00	14109152.00
22	Nuh-Mewat	0.00	86225522.00	86225522.00
<b>Total South</b>		<b>5677406.00</b>	<b>192094503.00</b>	<b>197771909.00</b>
<b>Total (Territorial)</b>		<b>31116726.00</b>	<b>1255958040.00</b>	<b>1287074766.00</b>
29	WL Panchkula	0.00	10343933.00	10343933.00
30	WL Rohtak	0.00	814000.00	814000.00
31	WL Gurgaon	0.00	23562224.00	23562224.00
32	WL Hisar	0.00	5004868.00	5004868.00
<b>Sub-Total</b>		<b>0.00</b>	<b>39725025.00</b>	<b>39725025.00</b>
33	Seed	5483198.00	13237395.00	18720593.00
34	Research	0.00	1009817.00	1009817.00
<b>Sub-Total</b>		<b>5483198.00</b>	<b>14247212.00</b>	<b>19730410.00</b>
35	Training Pinjore	2392846.00	0.00	2392846.00
36	Taining Sohna	0.00	0.00	0.00
37	IT Panchkula (HQ.)	0.00	10500042.00	10500042.00
38	CF Publicity & Training	0.00	475310.00	475310.00
<b>Sub-Total</b>		<b>2392846.00</b>	<b>10975352.00</b>	<b>13368198.00</b>
<b>Total</b>		<b>38992770.00</b>	<b>1320905629.00</b>	<b>1359898399.00</b>
<b>Out of HDFC Bank (01.04.22 to 07.04.22=253.56 lakh 08.04.22 to 31.10.22=66.93 lakh)</b>		0.00	32049062.00	32049062.00
<b>Grand-Total</b>		<b>38992770.00</b>	<b>1352954691.00</b>	<b>1391947461.00</b>

**Detail of Target and Achievement during the year 2022-23**

S. No.	Name of division / district	CA TP		CA Small		NPV TP		NPV (ANR)		NPV (Ridge)		NPV (Native)		Total			Maint 2021-22		Maint 2020-21		Total Tall Plants	Total Poly Bag	G.Total
		Phy. (in Ha.)	Plants planted (in No.)	Phy. (in Ha)	Plants planted (in No.)	Phy. (in RKM)	Plants planted (in No.)	Phy. (in Ha.)	Plants planted (in No.)	Phy. (in RKM.)	Plants planted (in No.)	Phy. (in Ha.)	Plants planted (in No.)	Ha.	RKM	Plants planted (in No.)	Tall Plants	Poly Bags	Tall Plants	Poly Bags			
1	2	3	4	5	6	7	8	9	10	11	12	13	14	15	16	17	18	19	20	21	22	23	24
1	<b>Morni - Pinjore (Target)</b>	103.76	103760	193.68	193680	30.00	7500	180	36000	0	0	30	15000	507.44	30.00	355940	27193	58082	7250	23134	196703	274896	471599
	Achievement till 31-03-2023	103.76	103760	193.68	193680	30.00	7500	180	36000	0	0	30	15000	507.44	30.00	355940	27193	58082	7250	23134	196703	274896	471599
2	<b>Ambala (Target)</b>	153.76	153763	0.00	0	60.00	15000	10	2000	40	20000	5	2500	168.76	100.00	193263	7500	27885	17396	2300	198159	50185	248344
	Achievement till 31-03-2023	153.76	153763	0.00	0	60.00	15000	10	2000	40	20000	5	2500	168.76	100.00	193263	7500	27885	17396	2300	198159	50185	248344
3	<b>Y/Nagar (Target)</b>	134.31	134313	0.00	0	70.00	17500	150	30000	0	0	0	0	284.31	70.00	181813	48114	0	3434	0	233361	0	233361
	Achievement till 31-03-2023	134.31	134313	0.00	0	70.00	17500	150	30000	0	0	0	0	284.31	70.00	181813	48114	0	3434	0	233361	0	233361
4	<b>Kurukshetra (Target)</b>	28.00	28000	0.00	0	100.00	25000	0	0	0	0	0	0	28.00	100.00	53000	16488	0	7414	0	76902	0	76902
	Achievement till 31-03-2023	28.00	28000	0.00	0	100.00	25000	0	0	0	0	0	0	28.00	100.00	53000	16488	0	7414	0	76902	0	76902
5	<b>Kaithal (Target)</b>	74.00	74000	0	0	30	7500	7	1400	0	0	0	0	81.00	30.00	82900	33444	0	6891	2000	123235	2000	125235
	Achievement till 31-03-2023	74.00	74000	0.00	0	30.00	7500	7	1400	0	0	0	0	81.00	30.00	82900	33444	0	6891	2000	123235	2000	125235
	<b>Total (North Circle)</b>	493.84	493836	193.68	193680	290.00	72500	347.00	69400	40.00	20000	35.00	17500	1069.5	330.0	866916	132739	85967	42385	27434	828360	327081	1155441
	<b>Achievement till 31-03-2023</b>	493.84	493836	193.68	193680	290.00	72500	347.00	69400	40.00	20000	35.00	17500	1069.5	330.0	866916	132739	85967	42385	27434	828360	327081	1155441
6	<b>Rohtak (Target)</b>	26.2	26200	0	0	30.00	7500	0	0	16.25	5362.5	0.00	0	26.20	46.25	39063	10087	1980	2500	429	46287	7772	54059
	Achievement till 08-02-2023	26.2	26200	0	0	30.00	7500	0	0	16.25	5362.5	0.00	0	26.20	46.25	39063	10087	1980	2500	429	46287	7772	54059
7	<b>Jhajjar (Target)</b>	38.42	38420	0	0	25.00	6250	0	0	0.00	0	0.00	0	38.42	25.00	44670	5483		1250	3077	51403	3077	54480
	Achievement till 31-03-2023	14.84	14840	0	0	25.00	6250	0	0	0.00	0	0.00	0	14.84	25.00	21090	5483		1250	3077	27823	3077	30900
8	<b>Sonepat (Target)</b>	51.67	51670	0	0	40.00	10000	0	0	50.00	25000	0.00	0	51.67	90.00	86670	26788	13000	3393	2500	91851	40500	132351
	Achievement till 31-03-2023	51.67	51670	0	0	40.00	10000	0	0	50.00	25000	0.00	0	51.67	90.00	86670	26788	13000	3393	2500	91851	40500	132351
9	<b>Panipat (Target)</b>	34.42	34424	0	0	35.00	8750	0	0	45.00	22500	0.00	0	34.42	80.00	65674	13204	9000	7057	2500	63435	34000	97435
	Achievement till 31-03-2023	27.21	27210	0	0	35.00	8750	0	0	35.00	17500	0.00	0	27.21	70.00	53460	13204	9000	7057	2500	56221	29000	85221
10	<b>Karnal (Target)</b>	91.85	91850	0	0	70.00	17500	0	0	40.00	20000	0.00	0	91.85	110.00	129350	37780	15000	14963	0	162093	35000	197093
	Achievement till 31-03-2023	91.85	91850	0	0	70.00	17500	0	0	40.00	20000	0.00	0	91.85	110.00	129350	37780	15000	14963	0	162093	35000	197093
	<b>Sub Total (Central Circle) target</b>	242.56	242564	0.00	0	200.00	50000	0.00	0	151.25	72863	0.00	0	242.56	351.25	365427	93342	38980	29163	8506	415069	120349	535418
	<b>Achievement till 31-03-2023</b>	211.77	211770	0.00	0	200.00	50000	0.00	0	141.25	67862.5	0.00	0	211.77	341.25	329633	93342	38980	29163	8506	384275	115349	499624
11	<b>Hisar (Target)</b>	100.00	100000	0	0	50	12500	0	0	0	0	0	0	100.00	50.00	112500	42000	0	13136	0	167636	0	167636
	Achievement till 31-03-2023	100.00	100000	0	0	50	12500	0	0	0	0	0	0	100.00	50.00	112500	42000	0	13136	0	167636	0	167636
12	<b>Fatehabad (Target)</b>	84.353	84353	0	0	50	12500	0	0	100	50000	0	0	84.35	150.00	146853	33030	0	17280	0	147163	50000	197163
	Achievement till 31-03-2023	84.353	84353	0	0	50	12500	0	0	100	50000	0	0	84.35	150.00	146853	33030	0	17280	0	147163	50000	197163
13	<b>Bhiwani (Target)</b>	80.269	80269	0	0	30	7500	20	4000	0	0	0	0	100.27	30.00	91769	20761	0	8312	0	120842	0	120842
	Achievement till 31-03-2023	80.269	80269	0	0	30	7500	20	4000	0	0	0	0	100.27	30.00	91769	20761	0	8312	0	120842	0	120842
14	<b>Dadri (Target)</b>	30.764	30764	0	0	0	0	0	0	0	0	0	0	30.76	0.00	30764	2524	1560	1250	1200	34538	2760	37298
	Achievement till 31-03-2023	30.664	30664	0	0	0	0	0	0	0	0	0	0	30.66	0.00	30664	2524	1560	1250	1200	34438	2760	37198
15	<b>Sirsa (Target)</b>	74.72	74720	0	0	50	12500	0	0	10	5000	0	0	74.72	60.00	92220	43064	7300	7247	0	137531	12300	149831

S. No.	Name of division / district	CA TP		CA Small		NPV TP		NPV (ANR)		NPV (Ridge)		NPV (Native)		Total			Maint 2021-22		Maint 2020-21		Total Tall Plants	Total Poly Bag	G.Total
		Phy. (in Ha.)	Plants planted (in No.)	Phy. (in Ha)	Plants planted (in No.)	Phy. (in RKM)	Plants planted (in No.)	Phy. (in Ha.)	Plants planted (in No.)	Phy. (in RKM.)	Plants planted (in No.)	Phy. (in Ha.)	Plants planted (in No.)	Ha.	RKM	Plants planted (in No.)	Tall Plants	Poly Bags	Tall Plants	Poly Bags			
1	2	3	4	5	6	7	8	9	10	11	12	13	14	15	16	17	18	19	20	21	22	23	24
	Achievement till 31-03-2023	74.72	74720	0	0	50	12500	0	0	10	5000	0	0	74.72	60.00	92220	43064	7300	7247	0	137531	12300	149831
<b>16</b>	<b>Jind (Target)</b>	<b>80.00</b>	<b>80000</b>	<b>0</b>	<b>0</b>	<b>70.00</b>	<b>17500</b>	<b>0</b>	<b>0</b>	<b>40</b>	<b>13200</b>	<b>0</b>	<b>0</b>	<b>80.00</b>	<b>110.00</b>	<b>110700</b>	<b>42926</b>	<b>0</b>	<b>8792</b>	<b>0</b>	<b>149218</b>	<b>13200</b>	<b>162418</b>
	Achievement till 31-03-2023	80.00	80000	0	0	70.00	17500	0	0	40	13200	0	0	80.00	110.00	110700	42926		8792	0	149218	13200	162418
	<b>Circle (Target)</b>	<b>450.11</b>	<b>450106</b>	<b>0.00</b>	<b>0</b>	<b>250.00</b>	<b>62500</b>	<b>20.00</b>	<b>4000</b>	<b>150.00</b>	<b>68200</b>	<b>0.00</b>	<b>0</b>	<b>470.11</b>	<b>400.00</b>	<b>584806</b>	<b>184305</b>	<b>8860</b>	<b>56017</b>	<b>1200</b>	<b>756928</b>	<b>78260</b>	<b>835188</b>
	<b>Achievement till 31-03-2023</b>	<b>450.01</b>	<b>450006</b>	<b>0.00</b>	<b>0</b>	<b>250.00</b>	<b>62500</b>	<b>20.00</b>	<b>4000</b>	<b>150.00</b>	<b>68200</b>	<b>0.00</b>	<b>0</b>	<b>470.01</b>	<b>400.00</b>	<b>584706</b>	<b>184305</b>	<b>8860</b>	<b>56017</b>	<b>1200</b>	<b>756828</b>	<b>78260</b>	<b>835088</b>
<b>17</b>	<b>Gurugram</b>	<b>21.50</b>	<b>21500</b>	<b>0</b>	<b>0</b>	<b>0</b>	<b>0</b>	<b>100.00</b>	<b>20000</b>	<b>0</b>	<b>0</b>	<b>0</b>	<b>0</b>	<b>121.50</b>	<b>0.00</b>	<b>41500</b>	<b>2785</b>	<b>13794</b>	<b>7594</b>	<b>0</b>	<b>51879</b>	<b>13794</b>	<b>65673</b>
	Achievement till 31.03.2023	21.50	21500	0.000	0	0	0	100.00	20000	0	0	0	0	121.50	0.00	41500	2785	13794	7594	0	51879	13794	65673
<b>18</b>	<b>Faridabad</b>	<b>6.997</b>	<b>6997</b>	<b>11.00</b>	<b>8800</b>	<b>40.00</b>	<b>10000</b>	<b>0.00</b>	<b>0</b>	<b>0</b>	<b>0</b>	<b>0</b>	<b>0</b>	<b>18.00</b>	<b>40.00</b>	<b>25797</b>	<b>3700</b>	<b>10300</b>	<b>1478</b>	<b>8800</b>	<b>22175</b>	<b>27900</b>	<b>50075</b>
	Achievement till 31.03.2023	6.997	6997	11.00	8800	40.00	10000	0.00	0	0	0	0	0	18.00	40.00	25797	3700	10300	1478	8800	22175	27900	50075
<b>19</b>	<b>Mewat</b>	<b>120.32</b>	<b>120322</b>	<b>0</b>	<b>0</b>	<b>60.00</b>	<b>15000</b>	<b>110.00</b>	<b>22000</b>	<b>50.00</b>	<b>16500</b>	<b>90.00</b>	<b>45000</b>	<b>320.32</b>	<b>110.00</b>	<b>218822</b>	<b>35361</b>	<b>4400</b>	<b>7947</b>	<b>2350</b>	<b>245630</b>	<b>23250</b>	<b>268880</b>
	Achievement till 31.03.2023	120.00	120000	0	0	60.00	15000	110.00	22000	50.00	16500	90.00	45000	320.00	110.00	218822	35361	4400	7947	2350	245630	23250	268880
<b>20</b>	<b>Palwal</b>	<b>13.96</b>	<b>13960</b>	<b>0.00</b>	<b>0</b>	<b>40.00</b>	<b>10000</b>	<b>0.00</b>	<b>0</b>	<b>0</b>	<b>0</b>	<b>0</b>	<b>0</b>	<b>13.96</b>	<b>40.00</b>	<b>23960</b>	<b>11964</b>	<b>0</b>	<b>1250</b>	<b>1939</b>	<b>37174</b>	<b>1939</b>	<b>39113</b>
	Achievement till 31.03.2023	13.96	13960	0	0	40.00	10000	0.00	0	0	0	0.00	0	13.96	40.00	23960	11964	0	1250	1939	37174	1939	39113
<b>21</b>	<b>M Garh</b>	<b>43.64</b>	<b>43636</b>	<b>0</b>	<b>0</b>	<b>0</b>	<b>0</b>	<b>0.00</b>	<b>0</b>	<b>0</b>	<b>0</b>	<b>0</b>	<b>0</b>	<b>43.64</b>	<b>0.00</b>	<b>43636</b>	<b>10340</b>	<b>0</b>	<b>2684</b>	<b>4314</b>	<b>56660</b>	<b>4314</b>	<b>60974</b>
	Achievement till 31.03.2023	43.64	43636	0	0	0	0	0.00	0	0	0	0	0	43.64	0.00	43636	10340	0	2684	4314	56660	4314	60974
<b>22</b>	<b>Rewari</b>	<b>42.48</b>	<b>42480</b>	<b>0</b>	<b>0</b>	<b>70.00</b>	<b>17500</b>	<b>0.00</b>	<b>0</b>	<b>0</b>	<b>0</b>	<b>0</b>	<b>0</b>	<b>42.48</b>	<b>70.00</b>	<b>59980</b>	<b>24466</b>	<b>0</b>	<b>5642</b>	<b>0</b>	<b>90088</b>	<b>0</b>	<b>90088</b>
	Achievement till 31.03.2023	42.48	42477	0	0	78.00	19500	0.00	0	0	0	0.00	0	42.48	78.00	61977	24466	0	5642	0	92085	0	92085
	<b>Sub Total (South Circle)</b>	<b>248.90</b>	<b>248895</b>	<b>11.00</b>	<b>8800</b>	<b>210.00</b>	<b>52500</b>	<b>210.00</b>	<b>42000</b>	<b>50.00</b>	<b>16500</b>	<b>90.00</b>	<b>45000</b>	<b>559.90</b>	<b>260.00</b>	<b>413695</b>	<b>88616</b>	<b>28494</b>	<b>26595</b>	<b>17403</b>	<b>503606</b>	<b>71197</b>	<b>574803</b>
	<b>Achievement till 31.03.2023</b>	<b>248.57</b>	<b>248570</b>	<b>11.00</b>	<b>8800</b>	<b>218.00</b>	<b>54500</b>	<b>100.00</b>	<b>20000</b>	<b>50.00</b>	<b>16500</b>	<b>90.00</b>	<b>45000</b>	<b>449.57</b>	<b>268.00</b>	<b>393370</b>	<b>88616</b>	<b>28494</b>	<b>26595</b>	<b>17403</b>	<b>483281</b>	<b>71197</b>	<b>554478</b>
	<b>Total</b>	<b>1435.40</b>	<b>1435401</b>	<b>204.68</b>	<b>202480</b>	<b>950.00</b>	<b>237500</b>	<b>577.00</b>	<b>115400</b>	<b>391.25</b>	<b>177563</b>	<b>125.00</b>	<b>62500</b>	<b>2342.08</b>	<b>1341.25</b>	<b>2230844</b>	<b>499002</b>	<b>162301</b>	<b>154160</b>	<b>54543</b>	<b>2503963</b>	<b>596887</b>	<b>3100850</b>
	<b>Achievement till 31.03.2023</b>	<b>1404.18</b>	<b>1404182</b>	<b>204.68</b>	<b>202480</b>	<b>958.00</b>	<b>239500</b>	<b>467.00</b>	<b>93400</b>	<b>381.25</b>	<b>172563</b>	<b>125.00</b>	<b>62500</b>	<b>2200.86</b>	<b>1339.25</b>	<b>2174625</b>	<b>499002</b>	<b>162301</b>	<b>154160</b>	<b>54543</b>	<b>2452744</b>	<b>591887</b>	<b>3044631</b>

**Annual Plan of Operation for  
Compensatory Afforestation**

**I- Final APO of Compensatory Afforestation for the year 2022-23**

Sr. No.	D-III File No.	Name of Diversion case	Approval No.	Approval Date	CA to be done (in Ha.)	CA done (in Ha.)		No. of plants to be planted	No. of Plants actually		Species	Name of approved CA site	Site where CA done	GPS Coordinate		M&E Date
						TP (in Ha.)	P. bag (in ha.)		Tall Plants	P. Bags (Small Plants)				Latitude	Longitude	
1	2	3	4	5	6	7	8	9	10	11	12	13	14	16	17	18
1	9-HRB153/2018	Diversion of forest land in favour of Executive Engineer water services division Panchkula for construction of RCC Box Drain for safe passage of flood/waste water from Barwala and Bataur into river Tangri under forest division Morni-Pinjore and Distt. Panchkula	9-HRB153/2018	03/05/2019	1.5400	1.5400	0.0000	1540	1540	0	Jamun, Papri, Aam	C-32 Gobindpur Beat Meerpur block	C-42	30 38 35, 30 38 34, 30 38 36, 30 38 34.73	77 5 13, 77 5 12, 77 05 11, 77 05 12.28	-
2	8767/889	Diversion of 0.005186 Ha. of forest land for access to M/s SMD Plywoods along Trilokpur to Raipur rani road, R/side at Village Kazampur, Distt. Panchkula	8767/889	03/06/2019	0.1000	0.1000	0.0000	100	100	0	Awala, Gullar, Jamun	C 80,	C 80,	30 40 29.25, 30 40 28.32, 30 40 27.43, 30 40 28.55	77 0 54.08, 77 00 53.71, 77 00 56.68, 77 00 56.76	-
3	9HRB031/2019-CHA,	Diversion of 0.0066 ha of forest land for access to M/s Shiv Shakti Furniture along Trilokpur to Raipur Rani road ,R/side , at viillage Kazampur , under Forest Division Morni -Pinjore and District Panchkula , Haryana (online proposal no, FP/hr /Approach /36734/2018)	9HRB031/2019-CHA,	9/12/2020	0.0500	0.0500	0.0000	50	50	0	Awala	C-27, Masumpur Beat	C-27, Masumpur Beat	30 35 56, 30 35 55.6, 30 35 55.56, 30 35 56.21	77 5 47, 77 05 47.00, 77 05 47.76, 77 05 47.99	-
4	9503/7299,	Diversion of 0.0414 Ha. of Forest Land in favour of Executive Engineer, TS Division, Madanpur, Panchkula for Erection of 66 KV D/C Line with 0.4 SQ" ACSR from 220 KV Sub-Station Raiwali To 66 KV HSIIDC (IE) Barwala under Morni- Pinjore Forest Division, Panchkula.(.	9503/7299,	28/8/2020	0.2140	0.2140	0.0000	214	214	0	Awala, Junglejilabi	C-72, Ponta Beat , trilokpur Block, raipur Rani Range	C-72, Ponta Beat , trilokpur Block, raipur Rani Range	30 40 13.75N, 30 40 13.25, 30 40 13.25, 30 40 14.22	77 1 27.92E, 77 01 27.22, 77 01 29.60, 77 01 29.27	-
5	8481/8125,	DIVERSION of 0.98 Ha of Forest Land for construction of Rasta from Samlotha to jia in Morni Area ( Section Mathana to Samlotha by Kundana ghat ) proposal no. FP/HR/ROAD/33959/2018 Dated 10-16-2018	8481/8125,	11/11/2020	2.9200	2.9200	0.0000	2920	2920	0	Kachnar, Neem, Awla, Aam, Jamun	C-34 bhabarwali beat	C-34 bhabarwali beat	30 38 18.79N, 30 38 18.09N, 30 38 16.03N, 30 38 16.64N	77 6 48.33E, 77 06 46.70E, 77 06 47.74E, 77 06 51.50E	-
6	D-III-9459/8834,	Diversion of 0.0793 Ha forest land to proposed New retail outlet of IOCL from Raipur rani towards Naraingarh road On SH-1, RD 55.070(RHS), at Village Kasampur, Distt. Panchkula, Haryana	D-III-9459/8834,	25-11-2020	0.1900	0.1900	0.0000	190	190	0	Hathiphal, Papri,	C-29 Masumpur Beat	C-29 Masumpur Beat	30 35 31, 30 35 29.86, 30 35 29.44, 30 35 30.85	77 5 37, 77 05 37.60, 77 05 36.42, 77 05 35.57	-

Sr. No.	D-III File No.	Name of Diversion case	Approval No.	Approval Date	CA to be done (in Ha.)	CA done (in Ha.)		No. of plants to be planted	No. of Plants actually		Species	Name of approved CA site	Site where CA done	GPS Coordinate		M&E Date
						TP (in Ha.)	P. bag (in ha.)		Tall Plants	P. Bags (Small Plants)				Latitude	Longitude	
1	2	3	4	5	6	7	8	9	10	11	12	13	14	16	17	18
7	D-III--6210,	Diversion of 116.20 instead of 74.87 Ha of forest land in favour of NHAI for four laning of NH 65( New NH 152) from km 11 to 24.200 falling in Ambala district Km 24.200 to 64 falling in Kurukshetra District and Km 64 to 73 falling in Kaithal district	D-III--6210,	24-07-2020	10.8960	0.0000	10.8960	10896	0	10896	Jamun, Inder Jo, Junglejlabi, Arjun, Khair, Bans, Simbal, Bahera, Awla	Bhood Block (C-3)	Bhood Block (C-3)	30 35 21, 30 35 20.43, 30 35 21.03, 30 35 18.88	77 9 14, 77 09 14.71, 77 09 13.19, 77 09 14.42	-
					5.0000	0.0000	5.0000	5000	0	5000	Jamun, Inder Jo, Junglejlabi, Arjun, Khair, Bans, Simbal, Bahera, Awla, Kachnar, Hathiphal, Amaltash	Bhood Block (C-160)	Bhood Block (C-160)	30 37 20, 30 37 18.91, 30 37 19.81, 30 37 17.70	77 10 12, 77 10 11.94, 77 10 10.65, 77 10 12.75	-
					15.0000	5.0000	10.0000	15000	5000	10000	Teak, Papri, Awala, Imli, C. Samia, Bans	Mirpur Block (C-29)	Mirpur Block (C-29)	30 35 31, 30 35 29.61, 30 35 28.18, 30 35 29.98	77 5 37, 77 05 38.00, 77 05 37.07, 77 05 34.70	-
					15.0000	10.0000	5.0000	15000	10000	5000	Bamboo, Jungle Jalebi, Kikar, Hathiphal, Beria, Pilkhan, Bahera, Shisham, Amaltas, Kachnar, Imli, Amla, Belpathar, Gulmohar	Ndla PF	Ndla PF	30 41 10.01, 30 41 30.25, 30 41 11.85, 30 41 20.48	76 55 31.25, 76 56 7.86, 76 55 52.80, 76 56 11.66	-
					8.8830	0.0000	8.8830	8883	0	8883	Bans, Denk, Shehtoot	Bhuri Block (C-225, Tipra)	Bhuri Block (C-225, Tipra)	30 44 03.59N, 30 44 12.21N, 30 44 06.79N, 30 44 03.51N	77 03 14.36E, 77 03 17.74E, 77 03 22.96E, 77 03 18.37E	-
					8.8830	0.0000	8.8830	8883	0	8883	Bans, Bahera, Chir, harar, Khair, Sain	Barwa Block (C-200, Koti)	Barwa Block (C-200, Koti)	30 43 42.09N, 30 43 35.75N, 30 43 32.21N, 30 43 39.23N	77 06 47.96E, 77 06 50.93E, 77 06 45.33E, 77 06 42.46E	-
8	9- HRB170 /2021-CHA,	Diversion of forest land for access to M/s Mahajan Cold storage along Raipur Rani -Hangoli Road, R/side at village Sarakpur under forest division Morni -Pinjore and Distt PAnchkula Fp/HR/Approach/45904/2020	9- HRB170/2021-CHA,	12/23/2021	0.1000	0.1000	0.0000	100	100	0	Arjun, Awla, Bahera	C-37 Babadwali Beat, Mirpur Block Raipur Rani Range	C-37 Babadwali Beat, Mirpur Block Raipur Rani Range	30 38 13.87, 30 38 13.17, 30 38 12.52, 30 38 13.43	77 6 47.80, 77 06 46.80, 77 06 48.07, 77 06 49.03E	-

Sr. No.	D-III File No.	Name of Diversion case	Approval No.	Approval Date	CA to be done (in Ha.)	CA done (in Ha.)		No. of plants to be planted	No. of Plants actually		Species	Name of approved CA site	Site where CA done	GPS Coordinate		M&E Date
						TP (in Ha.)	P. bag (in ha.)		Tall Plants	P. Bags (Small Plants)				Latitude	Longitude	
1	2	3	4	5	6	7	8	9	10	11	12	13	14	16	17	18
9	9- HRB125 /2021,	Diversion of forest land in favour of Executive Engineer Provincial Division PWD B&R Br. Panchkula for widening and strengthening of link road Tikker Tall to Raipur Rani road via Kaimbwala-Muradnagar under forest division Morni-Pinjore and disstrict Panchkula Haryana. online proposal no.FP/HR/Road/142696/2021	9- HRB125/20 21,	1/5/2022	10.6900	1.5000	9.1900	10690	1500	9190	Shisham, Jamao, Pipal, Barh, Imli, Awal, Toon, Aam, Gullar, Amaltas, Jamun	C-70 ponta beat, trilokpur raipur rani range	C-70 ponta beat, trilokpur raipur rani range	30 39 40.50, 30 39 40.03, 30 39 35.66, 30 39 38.07	77 2 31.52, 77 02 24.96, 77 02 28.41, 77 02 38.38	-
10	9- HRB510 /2010- CHA/12 86,	DIVERSION of Forest land in favour of Project Director, PIU, NHA for widening of Rohtak-Gohana road( NH 71-A) from Km .48.175 to 66.550 Distt Panipat.	9- HRB510/20 10- CHA/1286,	2/24/2021	6.0000	1.0000	5.0000	6000	1000	5000	Jamun, Awala, Bans, Junglejalbi	Samiehri to Gongola Road,	C-70	30 39 49.58N, 30 39 47.96N, 30 39 47.96N, 30 39 49.70	77 02 7.93E, 77 02 8.21E, 77 02 10.55E ,77 02 11.56E	-
					5.0000	0.0000	5.0000	5000	0	5000	Bans, J. Kikar, Bans, Kadu	Ferozepur to Hongola Roads Rehana to Ganouil Road,	C-68	30 39 37.96, 30 39 37.28, 30 39 36.39, 30 39 38.11	77 3 8.29, 77 03 05.70, 77 03 10.00, 77 03 12.91	-
					7.0000	2.0000	5.0000	7000	2000	5000	Kali Papri, Bans, Teak, Khair	Garhi to Masoompur Road,	C-71	30°38'49.28"N, 30 38 49.12N, 30 38 47.37N, 30 38 46.98N	77° 2'4.59"E, 77 02 00.68E, 77 02 03.32E, 77 02 07.48E	-
					3.0000	1.0000	2.0000	3000	1000	2000	Awala, Khair, Imli	Raipur Rani to Narainpur,	C-77	30 40 7.92, 30 40 11.71, 30 40 09.27, 30 40 11.45	77 2 29.13, 77 02 27.18, 77 02 31.61, 77 02 34.82	-
					3.0000	1.0000	2.0000	3000	1000	2000	Awla, A. Kikar, Bans, Kadu	Govindpur Road,	C-56		77 3 16.74, 77 03 14.30, 77 03 16.63, 77 03 20.07	-
					3.0000	0.0000	3.0000	3000	0	3000	Jungeljalbi, Bans, Agave, Sambhalu, Vanmhanda	Raipur Rani to Mirpur Road,	C-85	30 41 34.49, 30 41 32.94, 30 41 33.97, 30 41 36.09	77 2 24.95, 77 02 25.28, 77 02 28.33, 77 02 27.29	-
					7.0000	2.0000	5.0000	7000	2000	5000	Jamun, Indr Jo, Jungeljalbi, Arjun, Khair, Bans, Simbal, Bahera, Awla,	Mirpure to Rampur Thadion Road	C-2	30 34 55.57, 30 34 54.52, 30 34 57.02, 30 34 55.24	77 8 27.68, 77 08 24.37, 77 08 27.11, 77 08 22.33	-



Sr. No.	D-III File No.	Name of Diversion case	Approval No.	Approval Date	CA to be done (in Ha.)	CA done (in Ha.)		No. of plants to be planted	No. of Plants actually		Species	Name of approved CA site	Site where CA done	GPS Coordinate		M&E Date
						TP (in Ha.)	P. bag (in ha.)		Tall Plants	P. Bags (Small Plants)				Latitude	Longitude	
1	2	3	4	5	6	7	8	9	10	11	12	13	14	16	17	18
					4.5000	1.5000	3.0000	4500	1500	3000	Jungeljalbi, Khair, Bans, Bahera,	Dandroion to Bhood Road,	C-8	30 36 08.95, 30 36 06.33, 30 36 07.80, 30 36 04.37	77 08 41.98, 77 08 41.13, 77 08 47.28, 77 08 43.80	-
					0.5000	0.5000	0.0000	500	500	0	Papri, Kadam, Pipal, Bahera, Cut Sagwan, Jamun, Arjun, Mahwa, Alstonia	Dandroion to Bhood Road,	Dandroion to Bhood Road,	30 33 53.62, 30 33 59.89, 56.44, 30 34 09.85	77 03 40.86, 77 03 46.48, 03 59.37, 77 04 11.26	-
					4.5000	2.0000	2.5000	4500	2000	2500	Inder Jo, Jungeljalbi, Arjun, Khair, Bans, Simbal, Den, Kachnar,	Pyarewala to Hawali Raod of Rajpur Range C-210,	C-159	30 33 10.89, 30 32 55.93, 30 32 26.73, 30 31 46.28	77 04 14.46, 77 03 45.38, 77 03 17.85, 77 02 48.23	-
					0.5000	0.5000	0.0000	500	500	0	Ppapri, Pipal, harar, Barh, Arjun, Alstonia	Pyarewala to Bhawali Raod of Raipur Rani Range C-210,	Pyarewala to Bhawali Raod of Raipur Rani Range C-210,	30 33 10.89, 30 32 55.93, 30 32 26.73, 30 31 46.28	77 04 14.46, 77 03 45.38, 77 03 17.85, 77 02 48.23	-
					2.5000	0.0000	2.5000	2500	0	2500	Kikar Euc.	Dabkouri Section -38	Dabkouri Section -38	30 38 5.59 30 38 23.01 30 38 31.93 30 37 59.46	76 57 37.34 76 57 52.58 76 58 9.84 76 57 51.48	-
					7.5000	7.5000	0.0000	7500	7500	0	Shisham, Amla, Jamun, Imli, Neem, Pilkhan, Hathiphal, Arjun, Bahera, Gullar, P.Papri, Amaltas, Kachnar, Bar, pilkhan, Tecoma, Suhanjana	R-70, C-5	R-70, C-5	30 42 27.76 30 42 5.56 30 42 29.52 30 42 11.58	76 53 17.89 76 53 46.66 76 53 32.57 76 54 2.97	-

Sr. No.	D-III File No.	Name of Diversion case	Approval No.	Approval Date	CA to be done (in Ha.)	CA done (in Ha.)		No. of plants to be planted	No. of Plants actually		Species	Name of approved CA site	Site where CA done	GPS Coordinate		M&E Date
						TP (in Ha.)	P. bag (in ha.)		Tall Plants	P. Bags (Small Plants)				Latitude	Longitude	
1	2	3	4	5	6	7	8	9	10	11	12	13	14	16	17	18
					7.5000	5.0000	2.5000	7500	5000	2500	Bamboo, Jungle Jalebi, Jattie Khatti, Hathiphal, Papri, Pilkhan, Shisham, Amaltas, Kachnar, Imli, Amla, Gullar	Bir Fgrozri Pvt. Land, Allpur Common Land	DP-247	30 44 14.50 30 44 17.46 30 44 7.25 30 44 2.27	76 56 53.31 76 56 36.12 76 56 34.36 76 56 45.80	-
					7.4200	2.5000	4.9200	7420	2500	4920	Kikar, Amla, Shisham, Beri, Bamboo, Jamun, Kachnar, Cut Sagwan, Hathiphal	Bir Fgrozri Pvt. Land, Allpur Common Land	C-99	30 40 56.05 30 40 55.12 30 40 30.40 41.57 30 40 42.06	76 58 53.86 76 59 7.72 76 58 55.46 76 59 8.84	-
					1.0000	1.0000	0.0000	1000	1000	0	Arjun, Gullar, Harar	C.No. DP 241,	C.No. DP 241,	30 45 58.13 30 45 56.21 30 46 24.41 30 46 13.20	76 54 32.86 76 54 42.94 76 54 43.48 76 54 59.21	-
					1.0000	1.0000	0.0000	1000	1000	0	Arjun, Gullar, Harar	C.No. DP 241,	DP-240	30 43 55.66 30 44 6.36 30 44 14.55 30 44 13.24	76 59 37.96 76 59 53 36 76 59 47.47 76 59 36.04	-
					4.0000	4.0000	0.0000	4000	4000	0	Bamboo, Jangalejalbi, Amaltas, Shihsam, Simbal, P. Papri	C.No. DP 244, 245	DP 235 & Near Damdama	30 43 52.44 30 43 36.11 30 43 38.57 30 43 53.85	76 59 23.06 76 59 32.92 76 59 42.83 76 59 33.34	-
					3.5000	2.5000	1.0000	3500	2500	1000	Kachnar, Belpatar, Shisham, Harar	PF and R-69 C-9 Pinjore Range,	Bitna Sec. 4 & 5	30 48 41.13 30 48 52.03 30 48 40.57 30 48 58.98	76 55 59.27 76 56 05.01 76 55 53.79 76 55 53.87	-
					3.0000	2.0000	1.0000	3000	2000	1000	Shisham, Jangle, Jalabi	C.No. DP 242	DP 237	30 47 1.87 30 46 59.14 30 47 3.56 30 47 7.70	76 57 9.63 76 57 19.35 76 57 22.29 76 57 12.04	-
					1.0000	0.0000	1.0000	1000	0	1000	Beri, Jamun, Mango	C.No. DP 246,	DP 239	30 47 1.91 30 47 2.24 30 47 7.42 30 47 6.04	76 58 33.59 76 58 38.72 76 58 39.77 76 58 35.77	-
					22.2200	0.0000	22.2200	22220	0	22220	Amla, Arjun, Chir, Papri, Jamun, Dek, Bans	C-171 of Morni Range	C-153	30 39 14.24N 30 39 03.36N 30 39 10.17N 30 39 23.39N	77 08 06.18N 77 07 38.39E 77 07 40.20E 77 07 50.02E	-

Sr. No.	D-III File No.	Name of Diversion case	Approval No.	Approval Date	CA to be done (in Ha.)	CA done (in Ha.)		No. of plants to be planted	No. of Plants actually		Species	Name of approved CA site	Site where CA done	GPS Coordinate		M&E Date
						TP (in Ha.)	P. bag (in ha.)		Tall Plants	P. Bags (Small Plants)				Latitude	Longitude	
1	2	3	4	5	6	7	8	9	10	11	12	13	14	16	17	18
11	9HRB01/2019-CHA,	Diversion of 0.96 Ha forest land for four laning, widening & strengthening of Sh. Gobind Singh ji Marg-II Toka to khatauli section in District Panchkula.FP/HR/Road/35410/2018.	9HRB01/2019-CHA,	08/11/2021	2.2280	0.0000	2.2280	2228	0	2228	Jamun, Papri, Cut Sagwan, Teak, Neem	Gobindpur beat, Raipur Rani	C-42	30 38 24.05	77 5 18.29	-
12	9-HB143/2018-CHA,	Diversion of forest land in favour of Executive Engineer construction Division Hr. PWD B&R Br. Chandigarh for construction of Pucca Rasta from village Naulta Jaithal to Kamli Parwanoo Length 2.02 KM distt. Morni Pinjore an Distt. Panchkula FP/HR/Road/34439/2018	9-HB143/2018-CHA,	7/25/2019	2.5700	0.0000	2.5700	2570	0	2570	Beri, Shisham, Kikar	Asrawali PF	Asrawali PF	30 41 29	76 57 12	-
13	9HRB031/2019-CHA	Diversion of 0.0046317 Ha. of forest Land For Access to Proposed Site For Mining For Tirupati Roadways at Khasra No. 141 Village - Rattewali , Tehsil& Distt. Panchkual ( Proposal No:-	9HRB031/2019-CHA	2/1/2021	0.1000	0.1000	0.0000	100	100	0	Shisham, Amla	Nandla PF, Berwala Beat	Nandla PF, Berwala Beat	30 41 36	76 56 36	-
14	D-III--8375, Dated	Diversion of 2.13 Ha of forest land for 4 laning of Ambala-Kaithal-section 1 of Ambala-Kaithal-Hisar road Nh-65(new NH-152) from km 0 to 50.860 under forest Division Ambala	D-III--8375, Dated	7/30/2020	8.8800	0.0000	8.8800	8880	0	8880	Beri, Imli, P.Papri,Amla, Khair,Shisham ,Bamboo, JattiKhatti, Dek , Kikar	R-70, C-6, Block Burj Kotian, Kolsu Beat	R-70, C-6, Block Burj Kotian, Kolsu Beat	30 43 46	76 57 9	-
15	9-HRC087/2015-CHA,	Diversion of forest land in favour of Project Director, NHAI, PIU, Chandigarh for 4 laning of Yamuna Naga-Saha, Barwala-Panchkula section from Km. 70.830 to 179.249 of NH 73 (New NH 7 & 344) Distt. Panchkula Fp/HR/road/11802/2015	9-HRC087/2015-CHA,	10/22/2021	14.4640	2.5000	11.9640	14464	2500	11964	Ber, Hathiphal, Khair, Bamboo, shisham, Papri, Amla, Kikar, Arjun, Kachnar, Gullar, Imli	R-70 C-3, panchkula Range	R-70/C-1	30 41 58.71 30 41 47.08 30 41 34.69 30 41 29.87	76 55 7.74 76 55 16.51 76 54 52.73 76 55 9.63	-
					9.5000	9.5000	0.0000	9500	9500	0	Shisham, Jamun, Aam, Pilkhan, Amla, Neem, Bahera, Imli, Gullar, Harar		C-101	30 40 37.00, 30 40 27.78 30 40 16.80 30 40 14.00	76 57 4.00 76 57 12.04 76 56 48.88 76 56 59.00	-

Sr. No.	D-III File No.	Name of Diversion case	Approval No.	Approval Date	CA to be done (in Ha.)	CA done (in Ha.)		No. of plants to be planted	No. of Plants actually		Species	Name of approved CA site	Site where CA done	GPS Coordinate		M&E Date
						TP (in Ha.)	P. bag (in ha.)		Tall Plants	P. Bags (Small Plants)				Latitude	Longitude	
1	2	3	4	5	6	7	8	9	10	11	12	13	14	16	17	18
					10.0000	5.0000	5.0000	10000	5000	5000	Shisham, Kikar, Amla, Khair, Beri, Papri, Hathiphal, Pilkhan, Gullar, Jamun, Bahera,, Kachnar, Ili, Putranjeeva		-	30.713085	76.898771	-
16	D-III-2376,	Diversion of forest land for laying OFC on NH-22, Ambala-Kalka Road, Village Tanda near Chandimandir, Distt. Panchkula (CAMP)10-11(1)	D-III-2376,	11/8/2006	0.0740	0.0740	0.0000	74	74	0	Kusum	Ambala Kalka Road KM 58-59 both sides	Ambala Kalka Road KM 58-59 both sides	30 47 08.84 30 47 23.09 47 09.08 30 47 22.46	76 54 50.26 76 54 58.86 76 54 49.03 76 54 56.26	-
17	D-111-2352,	Diversion of forest land for retail outlet of ESSAR Oil Ltd. at NH-21-A, Pinjore-Nalagarh, Village Sitomajra, Teh. Kalka, Distt. Panchkula. (Money not deposited)	D-111-2352,	7/27/2007	0.0000	0.0000	0.0000	0				Ambala Kalka Road KM 58-59, B/s	Ambala Kalka Road KM 58-59, B/s			-
18	9HRB44/6/2007-CHA	Diversion of forest land for retail outlet of IOC Ltd. at Km10.5 on NH-21-A, Pinjore-Nalagarh, Village Nanakpur Teh. Kalka, Distt. Panchkula.	9HRB44/6/2007-CHA	7/27/2007	0.0000	0.0000	0.0000	0				Ambala Kalka Road Km 54-55 B/s	Ambala Kalka Road Km 54-55 B/s			-
19	D-III-8748/1795	Diversion of forest land in favour of Superintending engineer HSAMB Panchkula for construction of service road to Appkle Fruit Market and Vegetable Market along NH105 at HMT Pinjore Distt. Panchkula	D-III-8748/1795	6/8/2019	5.2200	4.3000	0.9200	5220	4300	920	Arjun, Kachnar, Amla, harar, Jaumn, Alestonia	DP-235, C-2, C-3 Bhawana Beat, Pinjore block, Pinjore Range	DP-235, C-2, C-3 Bhawana Beat, Pinjore block, Pinjore Range	30.810285 30.810328 30.809976 30.809799 30.81032	76.949155 76.949247 76.9493 76.948905 76.950283	-
20	D-III-8524/1077,	Diversion of forest land in favour of Executive engineer Provincial division PWD B&R Br. Panchkula for construction of new alignment on Panchkula Morni road MDR 118 KM 22.850 to 23.500 under forest division Morni Pinjore and distt. Panchkula	D-III-8524/1077,	6/25/2019	1.3600	1.3600	0.0000	1360	1360	0	Shisham, Dek, Harar	Thapli	Thapli	30.736927 30.737218 30.73281 30.73214102	76.994862 76.99621 76.996201 76.99505167	-

Sr. No.	D-III File No.	Name of Diversion case	Approval No.	Approval Date	CA to be done (in Ha.)	CA done (in Ha.)		No. of plants to be planted	No. of Plants actually		Species	Name of approved CA site	Site where CA done	GPS Coordinate		M&E Date
						TP (in Ha.)	P. bag (in ha.)		Tall Plants	P. Bags (Small Plants)				Latitude	Longitude	
1	2	3	4	5	6	7	8	9	10	11	12	13	14	16	17	18
21	9-HRB141/2018-CHA,	Diversion of forest land in favour of Executive Engineer construction division PWD B&R chandigarh for construction of Pucca Rasta from Pinjore Mallah road to Magniwala 11 No road Distt. Panchkula FP/HR/Road/34438/2018	9-HRB141/2018-CHA,	8/8/2019	3.0660	0.0000	3.0660	3066	0	3066	Bamboo, Jangalejalbi, Shisham	R-64 Jabroat Beat Mallah Block	R-64 Jabroat Beat Mallah Block	30 47 18.5 30 47 17.0 30 47 24.9 30 47 27.0	76 59 13.5 76 59 15.0 76 59 22.2 76 59 18.9	-
22	D-III-8494/3989,	Diversion of forest land in favour of Executive engg. construction division Hr. PWD B&R chandigarh for construction of Pucca Rasta from Bhawana Naulta road to village Jaithal distt. panchkula FP/HR/road/34437/2018	D-III-8494/3989,	12/1/2019	2.9500	1.0000	1.9500	2950	1000	1950	Kachnar, Amla, Jamun, Harar,	R-62 Bhawana Beat, Pinjore	R-62 Bhawana Beat, Pinjore	30.80445 30.80407 30.804017 30.804041	76.97683 76.977999 76.978028 76.978026	-
23	D-III-9157/8054,	Diversion of 0.0287 Ha forest land to proposed New retail outlet situated between railway underpass and railway crossing on Pinjore kalka CH.+1.047(LHS), at village Town Kalka Distt. Panchkula, Haryana,	D-III-9157/8054,	10/29/2020	0.1240	0.1240	0.0000	124	124	0	Kachnar, Belpatar, Shisham, Harar	Section 4&5 Area of Bitna Village.	Section 4&5 Area of Bitna Village.	30 48 41.13 30 48 48 52.03 30 48 40.57 3048 58.98	76 55 59.27 76 56 05.01 76 55 53.79 76 55 53.87	-
24	D-III-9017,	Diversion of 21.657 Ha. of Forest land in favour of NHAI for Construction of 4 Lanning Ambala to Saha Section from km 0.00 to 14.840 (of NH-444), Under Forest Division & Distt. Ambala, Haryana.	D-III-9017,	1/17/2020	20.4140	6.4140	14.0000	20414	6414	14000	Arjun, Kachnar, Amla, harar, Jaumn, Alestonia	C-235 Bhawana Beat, Pinjore Block, Pinjore Range	-	30.84484 30.808437 30.808668 30.809154 30.81036	76.946447 76.944059 76.944014 76.94517 76.94592	-
					5.0000	2.5000	2.5000	5000	2500	2500	Shisham		Islamnagar PF	30 45 58.13 30 45 56.21 30 46 24.41 30 46 13.20	76 54 32.86 76 54 42.94 76 54 43.48 76 54 59.21	-
					10.0000	5.0000	5.0000	10000	5000	5000	Shihsam, Dek, Amaltas		C-113 Thapli	30 43 55.66 30 44 6.36 30 44 14.55 30 44 13.24	76 59 37.96 76 59 53.36 76 59 47.47 76 59 36.04	-
					10.0000	5.0000	5.0000	10000	5000	5000	Shisham, Harar, Jamun, Arjun		C-111	30 43 52.44 30 43 36.11 30 43 38.57 30 43 53.85	76 59 23.06 76 59 32.92 76 59 42.83 76 59 33.34	-
25	D-111-10051/5129,	Diversion of forest land for access to retail outlet of LOCL Ltd along Panchkula Chiken Road at KM.03.11 R/Side at Village Pattan Tehsil Kalka under forest division, and Distt PKL FP/HR/approach /140703	D-111-10051/5129,	11/29/2021	0.1000	0.0000	0.1000	100	0	100	Pipal, Belpatar, Shisham, Mango, Kachnar	Bhogpur PF	Bhogpur PF	30 46 55.48 30 46 54.94 30 46 53.28 30 46 55.22	76 59 00.69 76 56 02.07 76 56 01.03 76 55 58.31	-

Sr. No.	D-III File No.	Name of Diversion case	Approval No.	Approval Date	CA to be done (in Ha.)	CA done (in Ha.)		No. of plants to be planted	No. of Plants actually		Species	Name of approved CA site	Site where CA done	GPS Coordinate		M&E Date
						TP (in Ha.)	P. bag (in ha.)		Tall Plants	P. Bags (Small Plants)				Latitude	Longitude	
1	2	3	4	5	6	7	8	9	10	11	12	13	14	16	17	18
26	D-III-9960/6420,	Diversion of 0.51 Ha. of Forest Land for Construction of H.L. Bridge 3 spans 20 m each over Berghati nadiby replacing existing causeway crossing Pinjore Mallha (Road ID 2952) in Distt PKL	D-III-9960/6420,	1/2/2022	1.0320	1.0320	0.0000	1032	1032	0		DP-242, Jabrot Beat, Mallha Block	DP-240	30 46 38.70 30 46 34.43 30 46 38.49 30 46 41.51	76 58 22.09 76 58 29.02 76 58 30.18 76 58 26.57	-
27	D-III-8526/273,	Diversion of forest land in favour of Executive Engineer Provincial division PWD B&R Panchkula for construction of Link road Sherla Tal to Raji to tikri to Village Gawahi under forest division Morni Pinjore and distt. Panchkula	D-III-8526/273,	4/18/2019	1.9600	0.0000	1.9600	1960	0	1960	Amla, Chir, Toon	C-183 Thandog Beat	C-183 Thandog Beat	30.675394 30.674483 30.674631 30.673818	77.151547 77.150102 77.151547 77.150877	-
28	D-III-8525/351,	Diversion of forest land in favour of Executive Engineer Provincial division PWD B&R Br Panchkula for construction of H.L Bridge 5 Span 22.00 meter each over Ghaggar Nadi on Link road Khartia Badisher t Bhoj Kothi Distt. Panchkula	D-III-8525/351,	23/04/2019	0.8800	0.8800	0.0000	880	880	0	Amla, Bahera, Jamun	C-215, PF Dharda beat Barwa Block Morni Range	C-215 PF Dharda beat Barwa Block Morni Range	30 44 23.43N 30 44 25.34N 30 44 28.83N 30 44 28.77N	77 04 39.09E 77 04 34.16E 77 04 35.98E 77 04 40.25E	-
29	9-HRB019/2014-CHA,	Diversion of forest land for access to Om Sai Ram Foods along Raipur-Trilokpur road, R/side, at village Kazampur Distt. Panchkula	9-HRB019/2014-CHA,	9/17/2019	0.0500	0.0000	0.0500	50	0	50	Denk,	Compartment No. C 186 of Villae Bhoj Naggal Distt. Panchkula	Compartment No. C 186 of Villae Bhoj Naggal Distt. Panchkula	30 40 46.20N 30 40 41.42N 30 40 41.92N 30 40 44.23N	77 08 39.35E 77 08 43.21E 77 08 45.88E 77 08 42.44E	-
30	D-III-8802/2175,	Diversion of 0.99 ha of forest land for Construction of link road from village Sherla tal- Thandog road to Dhar School in Panchkula Distt.FP/HR/RAOD/39685/2019	D-III-8802/2175,	9/12/2019	2.0500	0.0000	2.0500	2050	0	2050	Amla, Chir, Toon,	C-183, Thandog beat, Thandog Block,Morni Range	C-183, Thandog beat, Thandog Block,Morni Range	30.677718 30.677208 30.676313 30.674688	77.141173 77.140802 77.145938 77.144853	-
31	D-III-9740/1134,	Diversion of 0.186 Ha. of Forest Land For construction of street from PWD Thandok Road to house of Vijay Devan at Bhoj Jabyal., The . Morni Road Distt. Panchkula . FP/HR/Road /64210/2020)	D-III-9740/1134,	4/1/2021	0.3720	0.3720	0.0000	372	372	0	Bahera, Jaumn, Kachnar,	C-147 Sherla Beat Morni Block	C-147 Sherla Beat Morni Block	30 40 03.70N 30 40 04.01N 30 39 59.21N 30 39 55.82N	77 07 09.70E 77 07 06.26E 77 07 02.53E 77 07 03.72E	-

Sr. No.	D-III File No.	Name of Diversion case	Approval No.	Approval Date	CA to be done (in Ha.)	CA done (in Ha.)		No. of plants to be planted	No. of Plants actually		Species	Name of approved CA site	Site where CA done	GPS Coordinate		M&E Date
						TP (in Ha.)	P. bag (in ha.)		Tall Plants	P. Bags (Small Plants)				Latitude	Longitude	
1	2	3	4	5	6	7	8	9	10	11	12	13	14	16	17	18
32	9- HRB115 /2019-CHA,	Diversion of 0.9564 HA of forest land of M2k foundation for construction of Institution in the name of P.Aramatama Kunj M2K foundation for spiritual studies and practice and other social welfare activities near village Thandog in morni hills under forest division morni Pinjore and Distt pkl , haryana FP/HR/others/37052/2018	9- HRB115/2019-CHA,	11/26/2021	0.9560	0.0000	0.9560	956	0	956	Amla, Chir	khasra no 207 Min, Village Dhar Morni Hills	khasra no 207 Min, Village Dhar Morni Hills	30.672625 30.673820 30.672825 30.673601	77.153567 77.153413 77.150418 77.150863	-
<b>Total Morni</b>					<b>297.4560</b>	<b>103.7700</b>	<b>193.6860</b>	<b>297456</b>	<b>103770</b>	<b>193686</b>						
33	D-III-2261	Diversion of 20.90 ha forest land for widening of Ambala-Kalka road KM 5.735 to 10.740 B/s and KM 11.880 to 12.820 B/s, Distt. Ambala.	9- HRC818/2005CHA/1115	4/12/2006	38.389	3.2500	0	3250	3250	0	Jamova, P.Papri, Shisham	G.T Road Km. 206-212 L/Side	Segta Bundh RD 0-28 L/R side	30°13'11.03" 30°13'12.02" 30°12'37.01" 30°12'36.02"	76°42'1.02" 76°43'14" 76°37'57.02" 76°37'57.03"	
						6.0000	0	6000	6000	0	Jamun, Shisham, Arjun		Gorsian Sec 4 & 5	30°13'23.01" 30°13'38.02" 30°13'38.5" 30°13'25.03" 30°13'41.01" 30°13'43.01" 30°13'54.2" 30°13'55.2"	76°39'51.5" 76°40'02" 76°40'1.03" 76°40'1.02" 76°40'1.09" 76°40'1.08" 76°40'37.1" 76°40'32.05"	
						6.0000	0	6000	6000	0	Jamun, Shisham, Arjun		Tangari Span Area	30.213288 30.213579 30.215016 30.216182	76.706796 76.705528 76.695554 76.696582	
						1.5000	0	1500	1500	0	Shisham		Jansui Distributory RD 8-20 L/R Side	30°12'12.02" 30°12'12.05" 30°11'18.5" 30°11'18.1"	76°40'54.01" 76°40'53.02" 76°39'35.03" 76°39'35.01"	
						2.0000	0	2000	2000	0	Shisham		Chapra Miner	30.127319 30.127427 30.102934 30.103032	76.637579 76.637500 76.578522 76.578492	

Sr. No.	D-III File No.	Name of Diversion case	Approval No.	Approval Date	CA to be done (in Ha.)	CA done (in Ha.)		No. of plants to be planted	No. of Plants actually		Species	Name of approved CA site	Site where CA done	GPS Coordinate		M&E Date
						TP (in Ha.)	P. bag (in ha.)		Tall Plants	P. Bags (Small Plants)				Latitude	Longitude	
1	2	3	4	5	6	7	8	9	10	11	12	13	14	16	17	18
						3.5000	0	3500	3500	0	Shisham, Kijilia		Nalvi-segti Bundh	30°12'42.28" 30°12'43.31" 30°12'0.09" 30°12'0.17"	76°42'37.97" 76°42'38.42" 76°45'6.80" 76°45'7.20"	
						1.0000	0	1000	1000	0	Shisham, Jamun		Narwana Branch	30.255885 30.255839 30.230081 30.230061	76.677632 76.677609 76.698929 76.698987	
						1.0000	0	1000	1000	0	Shisham, Neem		Ganda Nala	30.242889 30.242774 30.245712 30.245703	76.726601 76.727020 76.749872 76.749008	
						2.0000	0	2000	2000	0	Shisham, Jamun		Kanwla Distributory	30.340256 30.340297 30.329372 30.329348	76.797079 76.796851 76.730134 76.729854	
						0.8000	0	800	800	0	Shisham, Jamun		Dhurala Miner	30.341052 30.334556 30.339303 30.307459	76.747179 76.74249 76.743933 76.768097	
						1.5000	0	1500	1500	0	Shisham, Jamun		Dhurali Miner	30.307459 30.306604 30.277921 30.278536	76.768097 76.773194 76.780358 76.782883	
						1.0000	0	1000	1000	0	Shisham, Jamun		Bhanokheri miner	30.340256 30.340297 30.329372 30.329348	76.797079 76.796851 76.730134 76.729854	
						1.0000	0	1000	1000	0	Shisham, Jamun, Gullar		Teja Mohri Miner	30.278947 30.278778 30.223603 30.240895	76.738985 76.739073 76.778916 76.764491	
						2.5000	0	2500	2500	0	Shisham, Pilkhan, Arjun		NH-152 K.m 0-4.5 R/side	30.413540 30.413691 30.403195 30.403281	76.783169 76.783230 76.741055 76.741052	
						0.0390	0	39	39	0	Shisham		G.T road K.m 190-195 L/side	30.255286 30.255387 30.294390 30.294420	76.852924 76.853432 76.846625 76.846167	
						1.6000	0	1600	1600	0	Shisham, Jamun		Tangari Bundh RD 30-45 L/R side	30.265352 30.228259 30.265666 30.229451	76.802259 76.751349 76.802176 76.752142	
						1.0000	0	1000	1000	0	Shisham		Haripur Bundh K.m 0-3 L/R side	30.296265 30.307189 30.296677 30.306879	76.846477 76.862230 76.846314 76.861611	



Sr. No.	D-III File No.	Name of Diversion case	Approval No.	Approval Date	CA to be done (in Ha.)	CA done (in Ha.)		No. of plants to be planted	No. of Plants actually		Species	Name of approved CA site	Site where CA done	GPS Coordinate		M&E Date
						TP (in Ha.)	P. bag (in ha.)		Tall Plants	P. Bags (Small Plants)				Latitude	Longitude	
1	2	3	4	5	6	7	8	9	10	11	12	13	14	16	17	18
						1.4000	0	1400	1400	0	Shisham		Mansoorpur Minor	30.206361 30.206541 30.234617 30.234537	76.748901 76.748812 76.790601 76.790668	
						1.3000	0	1300	1300	0	Shisham		G.T road Km 195-200 L/R side	30.299914 30.319193 30.299979 30.319197	76.844287 76.839161 76.843744 76.838429	
34	D-III-2228	Diversion of 2.45 ha forest land for Widening and Hard Shouldering of Ambala KalaAmb road, NH-72, KM 19.750 to KM 26.300 (Dhanana to Shahzadpur), Distt. Ambala (Revenue)	9HRV057/2006CHA1166	5/18/2006	5.385	2.3850	0	2385	2385	0	Shisham	Ambala Jagadhri road KM 30-32 L/s	Kheargani Sec 4 & 5	30°28'41.11"N 30°28'46.14"N 30°29'2.56"N 30°28'55.12"N	76°56'30.14"E 76°56'40.76"E 76°56'40.87"E 76°56'22.97"E	
						3.0000	0	3000	3000	0	Shisham		Bharog Sec-4&5	30°25'18.71"N 30°25'19.71"N 30°25'17.61"N 30°25'11.68"N	76°56'17.07"E 76°56'10.31"E 76°56'7.51"E 76°56'8.64"E	
35	D-III-1777	Diversion of 3.13 forest land for laying OFC of Bharti Infotel Ltd. , NH-1 KM 200 to 212.30 SH-5 KM 5.37 to 50 NH-73 KM 17.6 to 42, Distt. Ambala. (Revenue)	4518-4-2006/14744	9/21/2006	7.82	7.8200	0	7820	7820	0	Shisham	G.T Road KM 209-211 L & R	Military Area Dairy Farm Viilage Himmatpura	30.331780 30.332843 30.329899 30.329273	76.827668 76.825832 76.824726 76.825144	
36	D-III-2929	Diversion of 0.23 ha forest land in favour of Aircel Digilink India Ltd. for laying OFC from Model Town road Ambala City to NH-1 upto KM 201, Distt. Ambala	115-4-2006/528	1/10/2007	1.147	1.1110	0	1111	1111	0	Shisham Jamun	Ambala-Hissar road, KM 10-15, L/s (1.147 RKM)	GT Road Km 190-195 L/Side	30.299914 30.319193 30.299979 30.319197	76.844287 76.839161 76.843744 76.838429	
						0.0360	0	36	36	0	Shisham		New Tangari Bundh Sarsehari Village to Kardhan	30.343492 30.343493 30.328752 30.328754	76.872685 76.872679 76.867521 76.867523	
37	D-III-2707	Deforestation of 2.32 ha of land adjoining to PWD road for hard shouldering & strengthening four lanning of OLd Delhi road in favour of PWD, Distt. Ambala (CAMP)	9-HRB1003/2006CHA/739	1/17/2007	2.56	1.9640	0	1964	1964	0	Shisham , Arjun	Jagadhri-Ambala road KM 42-44 L/s	New Tangari Bundh Sarsehari Village to Kardhan	30.343492 30.343493 30.328752 30.328754	76.872685 76.872679 76.867521 76.867523	
						0.5960	0	596	596	0	Shisham		Military Area Dairy Farm Viilage Himmatpura	30.331780 30.332843 30.329899 30.329273	76.827668 76.825832 76.824726 76.825144	

Sr. No.	D-III File No.	Name of Diversion case	Approval No.	Approval Date	CA to be done (in Ha.)	CA done (in Ha.)		No. of plants to be planted	No. of Plants actually		Species	Name of approved CA site	Site where CA done	GPS Coordinate		M&E Date
						TP (in Ha.)	P. bag (in ha.)		Tall Plants	P. Bags (Small Plants)				Latitude	Longitude	
1	2	3	4	5	6	7	8	9	10	11	12	13	14	16	17	18
38	D-III-2377	Diversion of 0.02 ha of forest land for laying OFC of BSNL on Jagadhari-Ambala road, Saha Chowk to Kalpi and Saha Chowk to Mithapur, Distt. Ambala (CAMP A)	633-4-2006/1937	2/13/2007	0.254	0.2540	0	254	254	0	Shisham	GT Road Km 206-212 L Side	Barri Kohri RF	30°29'50.19"N 30°29'49.34"N 30°29'56.43"N 30°29'58.79"N	77° 4'59.89"E 77° 4'53.64"E 77° 5'0.19"E 77° 5'9.88"E	
39	D-III-2931	Diversion of 0.41 ha of forest land for laying OFC along G.T. road, NH-1, KM 189-198, Distt. Ambala by Aircel Digilink India Ltd. (CAMP A)	1421-4-2007/3732	3/13/2007	2.025	2.0250	0	2025	2025	0	Shisham	Ambala-Hisar road, KM 10-15, L/s (2.025 RKM)	Military Area Dairy Farm Viilage Himmatpura	30.331780 30.332843 30.329899 30.329273	76.827668 76.825832 76.824726 76.825144	
40	D-III-2636	Diversion of 1.09 ha of forest land in favour of PWD B&R for construction of two lane ROB on Kala Amb-Sadhaura-Shahbad road, Village Barara Level crossing No. 110/B KM 236/7.9, Distt. Ambala	9-HRB1313/2006CHA/6463	7/10/2007	6.22	2.1670	0	2167	2167	0	Shisham	NH-65 Ambala-Hisar road KM 10-15 L/s (18.848 RKM)	SYL Canal	30°15'21.46" 30°15'22.99" 30°13'48.91" 30°13'49.87"	76°40'39.65" 76°40'40.04" 76°41'56.48" 76°41'57.56"	
						0.2000	0	200	200	0	Shisham		GT Road Km 195-200 L/ R Side	30.299914 30.319193 30.299979 30.319197	76.844287 76.839161 76.843744 76.838429	
						2.0000	0	2000	2000	0	Shisham		Tangari Right Marganal Bundh RD 0-20 L/R Side	30.296749 30.275838 30.296928 30.275993	76.841726 76.814625 76.842905 76.814352	
						1.8530	0	1853	1853	0	Shisham		Kheargani Sec 4 & 5	30°28'41.11"N 30°28'46.14"N 30°29'2.56"N 30°28'55.12"N	76°56'30.14"E 76°56'40.76"E 76°56'40.87"E 76°56'22.97"E	
41	D-III-2770	Diversion of 1.13 ha of forest land for laying OFC of Tata Teleservices Ltd. & Aircel Digilink India Ltd. from MS 1 to MS 22.5 along NH-65 & GT Road (Jandli) Via Model Town, Distt. Ambala. (CAMP A)	3822-4-2007/11588	7/11/2007	2.472	0.2130	0	213	213	0	Shisham	Ambala-Hisar road, Km 10-15, L/s	SYL Canal	30°15'21.46" 30°15'22.99" 30°13'48.91" 30°13'49.87"	76°40'39.65" 76°40'40.04" 76°41'56.48" 76°41'57.56"	
						2.2590	0	2259	2259	0	Shisham		Military Area Dairy Farm Viilage Himmatpura	30.331780 30.332843 30.329899 30.329273	76.827668 76.825832 76.824726 76.825144	
42	D-III-3103	Diversion of 1.15 ha of forest land for laying OFC of Aircel Digilink on Jagadhri-Ambala road from KM 17.50-46.30 L/s, Distt. Ambala. (CAMP A)	6460-4-2007/17276	10/9/2007	2.532	2.5320	0	2532	2532	0	Shisham	Ayodhaya Thana Chhapar road, KM 0-4, B/s	Kheargani Sec 4 & 5	30°29'1.91"N 30°28'57.25"N 30°28'55.05"N 30°28'58.36"N	76°56'41.11"E 76°56'35.79"E 76°56'36.30"E 76°56'41.96"E	

Sr. No.	D-III File No.	Name of Diversion case	Approval No.	Approval Date	CA to be done (in Ha.)	CA done (in Ha.)		No. of plants to be planted	No. of Plants actually		Species	Name of approved CA site	Site where CA done	GPS Coordinate		M&E Date
						TP (in Ha.)	P. bag (in ha.)		Tall Plants	P. Bags (Small Plants)				Latitude	Longitude	
1	2	3	4	5	6	7	8	9	10	11	12	13	14	16	17	18
43	D-III-3104	Diversion of 0.03 ha of forest land in favour of Pasco Motors for new Showroom at Village Rurki/Dosaraka on Jagadhri-Ambala road Km 110-111 L/s, Distt. Ambala (CAMP A)	9- HRB841/2007CHA/559	1/10/2008	0.16	0.1600		160	160		Shisham	Ambala-Hissar road, KM 10-15, L/s (RKM 0.963)	Kheargani Sec 4 & 5	30°28'41.11"N 30°28'46.14"N 30°29'2.56"N 30°28'55.12"N	76°56'30.14"E 76°56'40.76"E 76°56'40.87"E 76°56'22.97"E	
44	D-III-3145	Diversion of 1.86 ha of forest land for construction of 400 KV, D/C Transmission from Karcham Wangtoo to Abdullapur (Yamuna Nagar), Distt. Ambala (1.0810 ha).	9- HRB855/2007CHA/700	1/22/2008	4.016	2.0000	0	2000	2000	0	Shisham, Bahra, Arjun, Ritha	Naraingarh Sadhora Km 2-12, B/s	Ambli to Markanda road K.m 0-5 L/R side	30°27'53.05"N 30°23'44.63"N	77° 7'42.91"E 77°10'36.52"E	
						1.0600	0	1060	1060	0	Shisham		Ambli to Mukhakheri road K.m 0-2 L/R side	30°27'53.05"N 30°23'44.63"N	77° 7'42.91"E 77°10'36.52"E	
						1.0000	0	1000	1000	0	Shisham		Kheargani Sec 4 & 5	30°28'56.98"N 30°28'53.88"N 30°28'55.91"N	76°56'43.13"E 76°56'48.14"E 76°56'49.03"E	
45	D-III-3147	Diversion of 1.68 of forest land in favour of PWD B&R for construction of new parallel bridge over Tangri Nadi crossing Jagadhri-Ambala road, KM 47-48, SH-5, Distt. Ambala (CAMP A)	9- HRB948/2007CHA/6672	2/27/2008	5.594	0.4850	0	485	485	0	Anwla, Kanak Champa, Kachnar, Arjun, Silver oak,	Jagadhri-Ambala road, KM 42-46, R/s (4.162 RKM)	Sabga-Pasiyala Link road Km 0-tail	30°14'20.08"N 30°14'19.69"N 30°13'32.41"N 30°13'32.30"N	76°56'2.73"E 76°56'2.11"E 76°56'40.16"E 76°56'39.53"E	18/04/2023
						0.4600	0	460	460	0	Jamuna, Jamova		Hardha-Hardhi Link Road	30°16'13.78"N 30°16'13.49"N 30°15'27.05"N 30°15'26.77"N	76°57'47.42"E 76°57'47.26"E 76°58'43.21"E 76°58'42.88"E	
						0.5000	0	500	500	0	Shisham		Dinarpur Hasanpur Link Road	30°12'50.20"N 30°12'49.79"N 30°12'1.14"N 30°12'1.14"N	76°53'44.23"E 76°53'43.79"E 76°53'53.21"E 76°53'52.86"E	
						0.2850	0	285	285	0	Shisham		Bajidpur Panjail Link Road	30°13'36.68"N 30°13'36.31"N 30°13'19.61"N 30°13'19.23"N	76°54'49.40"E 76°54'49.18"E 76°55'36.94"E 76°55'36.72"E	
						0.5500	0	550	550	0	Shisham		Adhoya-Thumber Road L&R Side	30° 19' 40.07" 30° 10' 43.46" 30° 11' 02.17"	77° 03' 15.23" 77° 03' 06.82" 77° 02' 26.10"	
						0.2960	0	296	296	0	Anwla, Kanak Champa, Kachnar, Arjun,		Kesri Station to Khanpur Km 0-tail L&R	30°16'21.05"N 30°16'20.36"N 30°16'19.76"N 30°16'12.72"N	76°55'14.82"E 76°53'43.77"E 76°53'43.94"E 76°53'52.50"E	
						0.1850	0	185	185	0	Anwla, Kanak Champa, Kachnar, Arjun,		Chudyali to Dukheri Link road K.m 0-tail	30°15'41"N 30°15'41"N 30°16'48"N 30°16'48"N	77°04'07"E 77°04'07"E 77°04'24"E 77°04'24"E	

Sr. No.	D-III File No.	Name of Diversion case	Approval No.	Approval Date	CA to be done (in Ha.)	CA done (in Ha.)		No. of plants to be planted	No. of Plants actually		Species	Name of approved CA site	Site where CA done	GPS Coordinate		M&E Date
						TP (in Ha.)	P. bag (in ha.)		Tall Plants	P. Bags (Small Plants)				Latitude	Longitude	
1	2	3	4	5	6	7	8	9	10	11	12	13	14	16	17	18
						0.3800	0	380	380	0	Shisham, Arjun,		Mullana-Shuhana Link road K.m 0-3 L/R side	30°16'16"N 30°16'16"N 30°15'20"N 30°15'19"N	77°02'37"E 77°02'36"E 77°01'44"E 77°01'43"E	
						1.1540	0	1154	1154	0	Shisham, Arjun, Kachner		Hemamajra Link Road Km 0-4 L&R	30°16'14"N 30°16'14"N 30°15'51"N 30°15'51"N	77°02'03"E 77°02'03"E 77°00'21"E 77°00'20"E	
						1.1500	0	1150	1150	0	Shisham, Arjun, Kachner		Sirgarh Tangail Link Road Km o-tail L&R	30°15'41"N 30°15'41"N 30°16'48"N 30°16'48"N	77°04'07"E 77°04'07"E 77°04'24"E 77°04'24"E	
						0.1500	0	150	150	0	Shisham,		Dahiya Majra Road	30° 12' 11.95" 30° 12' 11.90" 30° 12' 00.50" 30° 12' 00.37"	77° 02' 09.06" 77° 02' 09.08" 77° 01' 30.16" 77° 01' 30.561	
46	D-III-3306	Diversion of 1.575 ha. of forest land for laying OFC along (i) Ambala-Naraingarh road (NH 72) from Km 6.5 to 9 & km. 13.5 to 36, (ii) NH 72 from G.O.C office to Panjokhara via kaledi road), (ii) Bypass to NH 73, (iv) NH 73 km. 141 to 143.50 Distt Ambala.	1424-4-2008/9755	2/27/2008	1.741	1.7410	0	1741	1741	0	Shisham,	GT road, Km 201-205, R/s	Barri Kohri RF	30°29'50.19"N 30°29'49.34"N 30°29'56.43"N 30°29'58.79"N	77° 4'59.89"E 77° 4'53.64"E 77° 5'0.19"E 77° 5'9.88"E	
47	D-III-3171	Diversion of 0.27 ha of forest land in favour of Superintending Engineer, SYL W.S. Circle for const. of bridges for Nalvi Disty. Nagla Jattan, Dukhari & Mohra. (CAMPA)	9-HRB936/2007CHA/4995	6/9/2008	1.15	1.1500	0	1150	1150	0	Shisham,	GT road, Km 190-195, B/s	Barri Kohri RF	30°29'50.19"N 30°29'49.34"N 30°29'56.43"N 30°29'58.79"N	77° 4'59.89"E 77° 4'53.64"E 77° 5'0.19"E 77° 5'9.88"E	
48	D-III-3607	Diversion of 1.35 ha of forest land to Merge Link road i.e. from Highway No. 31 to Bihta Link Road in the Growth Centre Saha required by the HSIDC Saha, Distt. Ambala. (CAMPA)	9-HRB631/2008CHA/84	1/2/2009	5.56	5.5600	0	5560	5560	0	Shisham,	Ambala-Naraingarh road km. 3-11.8 R/s	Kheargani Sec 4 & 5	30°28'55.34"N 30°28'55.22"N 30°28'54.53"N 30°28'54.56"N	76°56'41.28"E 76°56'40.44"E 76°56'40.50"E 76°56'41.28"E	
49	D-III-3421	Diversion of 0.41 ha of forest land for laying 66 KV D/C Transmission Line Tepla-Air Force area Ambala Cantt. crossing NH, link roads and other forest area, Distt. Ambala	9-HRB417/2008CHA/1566	3/19/2009	1.355	1.3550	0	1355	1355	0	Shisham,	Majra RF, C-8	Rao Majra RF	30°28'52.71"N 30°28'47.43"N 30°28'43.91"N 30°28'49.41"N	77° 9'36.52"E 77° 9'42.84"E 77° 9'40.28"E 77° 9'37.29"E	

Sr. No.	D-III File No.	Name of Diversion case	Approval No.	Approval Date	CA to be done (in Ha.)	CA done (in Ha.)		No. of plants to be planted	No. of Plants actually		Species	Name of approved CA site	Site where CA done	GPS Coordinate		M&E Date
						TP (in Ha.)	P. bag (in ha.)		Tall Plants	P. Bags (Small Plants)				Latitude	Longitude	
1	2	3	4	5	6	7	8	9	10	11	12	13	14	16	17	18
50	D-III-4183	Diversion of 0.02 Ha. of Forest Land in Favour of Dy. G.M (IA), HSIIDC Ltd., Industrial Growth Centre & Food Park Saha, Distt. Ambala for passage to HSIIDC Ltd., Industrial Growth Centre at Bihta Sector 1 along SH-31 Shahbad-Saha Road L/Side under Forest Division & Distt. Ambala, Haryana.	9HRB-383/2010	8/24/2020	0.04	0.0400	0	40	40	0	Shisham,	Thana Mullana Road K.M 0-Tail	Kheargani Sec 4 & 5	30°28'55.34"N 30°28'55.22"N 30°28'54.53"N 30°28'54.56"N	30°28'55.34"N 30°28'55.22"N 30°28'54.53"N 30°28'54.56"N	
51	D-III-9395	Diversion of 0.0233 Ha. of Forest land to proposed New Retail outlet of HPCL on Kala Amb Sadhoura road(SH-4) Near Km Stone 46 at Village Ugala Tehsil Barara Distt Ambala, under Forest Division & Distt. Ambala Haryana.	D-III-9395/7243	8/25/2020	0.338	0.3380	0	338	338	0	Shisham,	Main Railway line K.m 239 to 242 L/Side	Kheargani Sec 4 & 5	30°28'55.34"N 30°28'55.22"N 30°28'54.53"N 30°28'54.56"N	76°56'41.28"E 76°56'40.44"E 76°56'40.50"E 76°56'41.28"E	
52	D-III-9048	Diversion of 0.3990 ha of forest land in favour of Executive Engineer, T.S. Division HVPNL, Ambala city for Construction of 220 KV DC line 400 KV S/Stn Abdullapur to proposed 220 KV S/Stn Rajakheri with 0.5 SQ ACSR moore Conductor Crossing Various Strips of Protected forest land under Forest Division and Distt.Ambala, Haryana	9HRB-111/2019	11/11/2020	1.722	1.8220	0	1822	1822	0	Shisham,	Main Railway Line Km. 237-242 At Village Sajjan Majri And Basanat Pur	Kheargani Sec 4 & 5	30°28'51.80"N 30°28'52.01"N 30°28'47.00"N 30°28'47.69"N	76°56'40.63"E 76°56'45.39"E 76°56'41.61"E 76°56'45.68"E	
53	D-III-9332	Diversion of 0.0214 Ha. of Forest land for Access to Proposed Retail Outlet of BPCL on Jatwar to Naraingarh Ambala road Village Jatwar Khasra no 125//7/1 Tehsil Naraingarh under Forest Division & Distt. Ambala,	D-III-9332/407	2/3/2021	0.1	0.1000	0	100	100	0	Shisham	Bharog Sec-4&5	Bharog Sec-4&5	30°25'10.08"N 30°25'9.84"N 30°25'8.20"N 30°25'8.99"N	76°55'46.81"E 76°55'45.85"E 76°55'46.20"E 76°55'47.32"E	
54	D-III-9488	Diversion of 0.0298 Ha. of Forest land for Construction of approach road for Retail Outlet of Hindustan Petroleum Corporation Ltd. on Ambala to Delhi Road NH-44 Km 190-191 R/S at village Mohra, Distt. Ambala under Forest Division & Distt. Ambala, Haryana.	D-III-9488/610	2/17/2021	0.15	0.1500	0	150	150	0	Shisham	Mansoorpur Minor	Mansoorpur Minor	30.206361 30.206541 30.234617 30.234537	76.748901 76.748812 76.790601 76.790668	

Sr. No.	D-III File No.	Name of Diversion case	Approval No.	Approval Date	CA to be done (in Ha.)	CA done (in Ha.)		No. of plants to be planted	No. of Plants actually		Species	Name of approved CA site	Site where CA done	GPS Coordinate		M&E Date
						TP (in Ha.)	P. bag (in ha.)		Tall Plants	P. Bags (Small Plants)				Latitude	Longitude	
1	2	3	4	5	6	7	8	9	10	11	12	13	14	16	17	18
55	D-III-9051	Diversion of 0.4025 Ha. of Forest land for Construction of Lilo of both ckt of 220 KV D/C Shahabad-Tepla T/Line on Multi Circuit Tower at Proposed 220 KV S/Stn Rajo kheri with 0.4 sq acsr Zebra Conductor crossing various strips of protected forest land, under Forest land, under Forest Division & Distt. Ambala, Haryana.	9- HRB110/2019-CHA	2/26/2021	1.38	1.3800	0	1380	1380	0	Shisham	Main Railway line K.m 229to 237	Kheargani Sec 4 & 5	30°28'53.77"N 76°56'48.12"E 30°28'53.74"N 76°56'46.23"E 30°28'47.26"N 76°56'45.72"E 30°28'49.00"N 76°56'49.81"E	30°28'53.77"N 76°56'48.12"E 30°28'53.74"N 76°56'46.23"E 30°28'47.26"N 76°56'45.72"E 30°28'49.00"N 76°56'49.81"E	
56	D-III-8960	Diversion of 0.135 ha. Of forest land for Construction of 66 KV D/C Line from 220 KV S/Stn Rajokheri to 66KV S/Stn Malikpur With LILO of one circuit at 66 KV S/Stn Adhoya with 0.4 square ACSR Zebra Conductor Crossing various strips of Protected Forest land under Forest Division & Distt. Ambala, Haryana	9- HRB087/2019-CHA	2/26/2021	1.722	1.7220	0	1722	1722	0	Shisham	Markanda Bundh	Kheargani Sec 4 & 5	30°28'56.18"N 76°56'48.01"E 30°29'0.02"N 76°56'49.92"E 30°29'1.04"N 76°56'44.64" 30°28'57.13"N 76°56'43.61"E	30°28'56.18"N 76°56'48.01"E 30°29'0.02"N 76°56'49.92"E 30°29'1.04"N 76°56'44.64" 30°28'57.13"N 76°56'43.61"E	
57	D-III-9506	Diversion of 0.02 Ha. of Forest land for access to the proposed Retail Outlet of Bharat Petroleum Corporation Ltd. At Village Nahoni on Naraingarh-Kalpi Road, Tehsil Barara, Distt. Ambala	D-III-9506/1074	3/26/2021	0.15	0.1500	0	150	150	0	Shisham	Barri Kohri RF	Barri Kohri RF	30°29'49.76"N 30°29'56.66"N 30°29'52.21"N 30°29'47.88"N	77° 4'57.93"E 77° 4'53.87"E 77° 4'50.29"E 77° 4'48.81"E	
58	D-III-9770	Diversion of 0.2973 Ha. of Forest land for Construction of approach road for Retail Outlet of Hindustan Petroleum Corporation Ltd. The Proposed Retail Outlet of HPC Ltd. abutting on Ambala to Dehradun Road NH-344 (Old NH-72) at village Dhanana at Chainage 20.197 (LHS) Centre of Plot Teh. Naraingarh Distt. Ambala under Forest Division & Distt. Ambala, Haryana.	D-III-9777/1426	5/3/2021	0.595	0.5950	0	595	595	0	Shisham, Bargad, Pipal, Amwla	Bharog Sec-4&5	Bharog Sec-4&5	30°24'59.83"N 30°24'58.69"N 30°24'56.57"N 30°24'55.36"N	76°55'42.46"E 76°55'45.78"E 76°55'46.52"E	
59	D-III-9317	Diversion of 0.136 Ha. of Forest land for widening & Strengthening of NH-65(New-152) Ambala Hisar road Km. 13.60 to 15.20(Matheri Village) in Distt. Ambala under Forest Division & Distt. Ambala, Haryana.	D-III-9317/1786	6/14/2021	0.31	0.3100	0	310	310	0	Shisham	Dhanipur Bundh RD 0-7	Kheargani Sec 4 & 5	30°28'56.18"N 30°29'0.02"N 30°29'1.04"N 30°28'57.13"N	76°56'48.01"E 76°56'49.92"E 76°56'44.64" 76°56'43.61"E	

Sr. No.	D-III File No.	Name of Diversion case	Approval No.	Approval Date	CA to be done (in Ha.)	CA done (in Ha.)		No. of plants to be planted	No. of Plants actually		Species	Name of approved CA site	Site where CA done	GPS Coordinate		M&E Date
						TP (in Ha.)	P. bag (in ha.)		Tall Plants	P. Bags (Small Plants)				Latitude	Longitude	
1	2	3	4	5	6	7	8	9	10	11	12	13	14	16	17	18
60	D-III-9510	Diversion of 27.792 Ha.(25.402 ha in Ambala Division and 2.39 ha in Kurukshetra Division) of Forest land for in favour of General Manger (Tech) & Project Director, NHAI PIU Ambala Widening/Construction of 4 Lanning Saha to Shahabad road (NH 444-A) Section from km 14.840 to 31.760, under Forest Division & Distt. Ambala and Kurukshetra Haryana	9HRC081/2020	8/13/2021	50.8	5.0000	0	5000	5000	0	Shisham	Kurali Sec 4&5	Kurali Sec 4&5	30°29'49.92"N 30°29'56.33"N 30°29'54.87"N 30°29'48.66"N	77° 4'58.36"E 77° 4'54.38"E 77° 5'9.98"E 77° 5'14.07"E	
						45.8040	0	45804	45804	0	Jamuna, Jamova, Shisham, Ritha, Aam, Anwla, Kachnar, Arjun, Bahera, Neem		Khanpur Sec 4 & 5	30°32'49.95"N 30°32'37.19"N 30°32'35.86"N 30°32'49.57"N	77° 6'30.98"E 77° 6'26.72"E 77° 6'37.66"E 77° 6'40.89"E	
61	D-III-9876	Diversion of 0.0147 Ha. of Forest land for Construction of approach road for Retail Outlet for Hindustan Petroluem Corporation Ltd. on Jansui to naneola Road ODR km 2-3 L/S at Village Jansui, Distt Ambala Under Division & Distt. Ambala, Haryana.	D-III-9876/4148	10/11/2021	0.26	0.2600	0	260	260	0	Shisham	Kurali Sec 4&5	Kurali Sec 4&5	30°24'30.62"N 30°24'32.05"N	77° 4'9.25"E 77° 4'11.36"E	
62	D-III-9986	Diversion of 0.0419 Ha. Forest land for access to Proposed New Retail Outlet of IOC Ltd. on Rao Majra-Tandwail Road (ODR) Near K.M Stone No. 4 at Village Tandwail Block Barara Distt. Ambala Under Forest Division & Distt. Ambala, Haryana	D-III-9986/4470	10/21/2021	0.1	0.1000	0	100	100	0	Shisham	Khanpur Sec 4 & 5	Khanpur Sec 4 & 5	30°32'49.95"N 30°32'37.19"N 30°32'35.86"N 30°32'49.57"N	77° 6'30.98"E 77° 6'37.66"E 77° 6'40.89"E	
63	D-III-9844	Diversion of 0.544 Ha. of Forest land for Construction of ROB on Kesri Dukheri Durala Road L-Crossing 118 at Village Durala, Tehsil Ambala Cantt Distt Ambala Under Division & Distt. Ambala, Haryana. Proposal No. FP/HR/Road/50603/2020	9HRB 087/2021 CHA	11/22/2021	4.86	4.8600	0	4860	4860	0	Shisham	Barri Khori Sec 4&5	Barri Khori Sec 4&5	30°30'4.39"N 30°29'57.23"N 30°30'0.89"N 30°29'55.25"N	77° 5'0.98"E 77° 5'1.00"E 77° 5'9.41"E	

Sr. No.	D-III File No.	Name of Diversion case	Approval No.	Approval Date	CA to be done (in Ha.)	CA done (in Ha.)		No. of plants to be planted	No. of Plants actually		Species	Name of approved CA site	Site where CA done	GPS Coordinate		M&E Date
						TP (in Ha.)	P. bag (in ha.)		Tall Plants	P. Bags (Small Plants)				Latitude	Longitude	
1	2	3	4	5	6	7	8	9	10	11	12	13	14	16	17	18
64	D-III-10125	Diversion of 0.0565 Ha. of Forest land to proposed New Retail Outlet of IOCL on Mulana-Mahua Kheri Road KM 12-13 RHS, at Village Talheri Gujran, Block Saha Distt. Ambala, under Forest Division & Distt. Ambala, Haryana. (FP/HR/APPROACH/147044/2021)	D-III-10125/5323	12/13/2021	0.113	0.1130	0	113	113	0	Shisham	Kathe Majra Sec 4 & 5	Kathe Majra Sec 4 & 5	30°31'38.94"N 30°31'38.91"N 30°31'37.73"N 30°31'38.36"N	77° 7'35.21"E 77° 7'33.43"E 77° 7'36.23"E	
65	D-III-4643	Diversion of 0.0135 Ha. of Forest Land in Favour of Executive Engineer P.D PWD B&R Br. Naraingarh for improvement of lind accident proning curve SH-01, (Naraingarh-Raipur Rani Road) Km. 47.260 to 47.350 R/Side under Forest Division & Distt. Ambala, Haryana.- (FP/HR/Road/597/2011).	9HRB 484/2011 CHA	12/13/2021	0.41	0.4100	0	410	410	0	Shisham	Manglour RF	Manglour RF	30°28'26.52"N 30°28'25.23"N 30°28'23.80"N 30°28'25.19"N	77° 4'47.64"E 77° 4'47.41"E 77° 4'44.71"E 77° 4'41.13"E	
66	D-III-10099	Diversion of 0.068 ha of Forest Land for Access to the Proposed Retail Outlet of Reliance BP Mobility Ltd. on Delhi-Ambala Road K.m.190.178 (LHS), at Village Mohra, Tehsil and Distt. Ambala, Haryana Khasra No. 99/1/2, 2/2, 10/1/1, 9/1. FP/HR/APPROACH/145062/2021	9HRB 175/2021 CHA	1/31/2022	0.44	0.4400	0	440	440	0	Shisham	Khanpur Sec 4 &5	Khanpur Sec 4 &5	30°32'49.95"N 30°32'37.19"N 30°32'35.86"N 30°32'49.57"N	77° 6'30.98"E 77° 6'26.72"E 77° 6'37.66"E	25,26,04/2023
67	D-III-9673	Diversion of 0.0805 Ha. of Forest land for acces to Retail Outlet of Bharat Petroleum Corporation Ltd. along Ambala-Naraingarh road, NH 72 (New NH 07) Road, RD 32.230 (LHS), at village Akbarpur under Forest Division & Distt. Ambala, Haryana. FP/HR/Approach/50547/2020	D-III-9673/6728	02.03.2022	0.161	0.1610	0	161	161	0	Shisham	Rao Majra RF	Rao Majra RF	30°28'38.45"N 30°28'38.25"N 30°28'35.35"N 30°28'35.38"N	77° 9'13.09"E 77° 9'10.17"E 77° 9'10.47"E 77° 9'13.34"E	



Sr. No.	D-III File No.	Name of Diversion case	Approval No.	Approval Date	CA to be done (in Ha.)	CA done (in Ha.)		No. of plants to be planted	No. of Plants actually		Species	Name of approved CA site	Site where CA done	GPS Coordinate		M&E Date
						TP (in Ha.)	P. bag (in ha.)		Tall Plants	P. Bags (Small Plants)				Latitude	Longitude	
1	2	3	4	5	6	7	8	9	10	11	12	13	14	16	17	18
68	D-III-6293	Diversion of 0.20 Ha. of Forest land in favour of Executive Engineering T.S Division HVPNL, Ambala City for LIL0 of 220 KV D/C Cheeka-Dhurala line at 220 KV S/Stn Sonta (Loop In) Tr. Line Crossing through various Forest Strip under Forest Division and Distt. Ambala, Haryana FP/HR/Trans/12598/ 2013	9HRB 016/2016 CHA	10.06.2020	1.12	1.1200	0	1120	1120	0	Shisham	S.Y.L Canal RD 0-4.85 L/side	S.Y.L Canal RD 0-4.85 L/side	30°15'21.46" 30°15'22.99" 30°13'48.91" 30°13'49.87"	76°40'39.65" 76°40'40.04" 76°41'56.48" 76°41'57.56"	
69	D-III-6220	Diversion of 0.182 ha (Instead 0.0128 ha) of Forest Land for Passage to white Oak Motel and Restaurant, Ambala Hissar Road (8.3 Km. Mile stone) at Village Balana under Forest Division & Distt. Ambala. Proposal No. FP/HR/Others/11545/2015	9HRB 021/2015 CHA	09.03.2021	0.364	0.3640	0	364	364	0	Shisham	Saha-Shabad Road K.M 58-72	Kheargani Sec 4 & 5	30°28'58.28"N 30°28'57.12"N 30°28'55.36"N 30°28'55.14"N	76°56'41.92"E 76°56'43.54"E 76°56'41.16"E 76°56'43.26"E	
70	D-III-8770	Div of 0.0194 HA. of forest land for access to V. K Enterprises, Red Hut resorts around NH-73 KM 124-25 L/Side at village saha,distt. Ambala Under forest division and distt. Ambala Haryana FP/HR/Approach/37646/2018	D-III-8770/6741	02.03.2022	0.1	0.1000	0	100	100	0	Shisham	Gaganheri Pf	Kheargani Sec 4 & 5	30°28'55.30"N 30°28'53.94"N 30°28'54.27"N 30°28'55.10"N	76°56'41.32"E 76°56'41.35"E 76°56'43.08"E 76°56'43.20"E	
<b>Total Ambala</b>					<b>153.6150</b>	<b>153.7640</b>	<b>0.0000</b>	<b>153764</b>	<b>153764</b>	<b>0</b>						

Sr. No.	D-III File No.	Name of Diversion case	Approval No.	Approval Date	CA to be done (in Ha.)	CA done (in Ha.)		No. of plants to be planted	No. of Plants actually		Species	Name of approved CA site	Site where CA done	GPS Coordinate		M&E Date
						TP (in Ha.)	P. bag (in ha.)		Tall Plants	P. Bags (Small Plants)				Latitude	Longitude	
1	2	3	4	5	6	7	8	9	10	11	12	13	14	16	17	18
71	D-III-3611 A	Diversion of 442.23 ha. of forest land in favour of NHAI for 6 lanning of NH-1 Km 96 to 212.161, Distt. PNPT, KRL, KKR, AMB. (DUMMY FILE)	9-HRA641/2008-CHA/3401	6/26/2009	389.3200	28.0000	0.0000	389320	2500	0	Shisham 2400, Arjun 100	RF Barason Rect. No. 39, 40, 51, 52 & 53, RF Ramgarh Rect. No. 39-46, 59, 66 & 95, RD Seonsar Rect. No. 4, 14-16, 55, 56 & 77, RF Helwa Rect. No. 5, 6, 14 & 15, RF Bakhli Rect. No. 26, 27, 197, 198 & 203, Pehowa Patiala Road KM 8-12 L&R, Dholra Tubewell Channel RD 0 to tail	Thanesar Jhansa Road Km 5-17.5 L&R	30.002195 N 76.822133 E	30.115212 N 76.748692 E	
									1000	0	Shisham 1000		Shahabad Ajrana Road Km 5-12 L&R	30.134058 N 76.82347 E	30.08859 N 76.774938 E	
									1000	0	Shisham 1000		SYL Common Path Km 34.5-37 L&R	29.962706° N 76.781212° E	29.997548° N 76.781115° E	
									1500	0	Shisham 1500		Thanesar Pehowa Road Km 6-9 L&R	29.96145° N 76.793806° E	29.958674° N 76.759919° E	
									1000	0	Arjun 350, Shisham 650		NK Railway Line Km 70-71.16 & 73.4-73.13 R/Side	29.91231989 N 76.688372 E	29.73554 N 76.74898 E	
									500	0	Shisham 500		Barna Hathira Road Km 2-4 L&R	29.885887 N 76.7493429 E	29.9119191 N 76.733111 E	

Sr. No.	D-III File No.	Name of Diversion case	Approval No.	Approval Date	CA to be done (in Ha.)	CA done (in Ha.)		No. of plants to be planted	No. of Plants actually		Species	Name of approved CA site	Site where CA done	GPS Coordinate		M&E Date
						TP (in Ha.)	P. bag (in ha.)		Tall Plants	P. Bags (Small Plants)				Latitude	Longitude	
1	2	3	4	5	6	7	8	9	10	11	12	13	14	16	17	18
									3500	0	Shisham 3000, Arjun 500		Damli Bundh RD 11-22 L&R	30°11'49.67"N 76°54'47.79" E	30°11'20.25" N 76°54'19.53" E	
									2000	0	Shisham 1800, Arjun 200		Ram Nagar Bundh RD 22-47 L&R	30°11'4.05"N 76°51'45.81" E	30°11'16.07" N 76°52'57.01" E	
									1000	0	Alastonia 620, Kachnar 50, Bottle Brush 120, Kadam 10, Shisham 200		State Highway Km 1-3 L&R	30.195263 N 76.868177 E	30.204677 N 76.8825 E	
									2000	0	Shisham 1100, Molshree 200, Alastonia 300, Lagistonia 200, Arjun 200,		DUK Railway Line Km 151-157 L&R	29°56'42.84"N 76°52'12.47" E 29°58'28.05"N 76°50'53.63" E	29°58'53.20" N 76°50'52.36" E 29°58'31.90" N 76°51'22.97" E	
									4000	0	Arjun 2850, Shisham 1150		Sandhola Minor R.D. 0 to Tail L/R	29.950106, 76.636775	29.968618, 76.552753	
									3000	0	Toon 620, Shisham 520, Arjun 1860		Markanda Distt. R.D. 13.5 to 48 L/R	30.092614, 76.700412	30.060784, 76.612881	
									2000	0	Arjun 1200, Shisham 800		Markanda Distt. R.D. 48 to 78 L/R	30.060784, 76.612881	30.028479, 76.531652	
									2000	0	Shisham 250, Janun 250, Arjun 1200, Kadam 300		Markanda Distt. R.D. 78 to 110 L/R	30.028479, 76.531652	30.059087, 76.444519	
<b>Total Kurukshetra</b>					<b>389.3200</b>	<b>28.0000</b>	<b>0.0000</b>	<b>389320</b>	<b>27000</b>	<b>0</b>						
72	D-III-10160	Diversion of 0.055 hac. of Forest land for access to IOC Ltd. KSK, Village Ranipur Khurd on Bilaspur-Dhanoura Road, Tehsil Bilaspur, under forest Division and Distt. Yamuna Nagar. Haryana	FP/HR/Approach/149202/2021	2/14/2022	0.1100	0.1100	0.0000	110	110	0	Shisham, Jamun	S.B.Pur RF	S.B.Pur RF	30°23'28" 30°23'28" 30°23'29" 30°23'29"	77°22'40" 77°22'41" 77°22'42" 77°22'43"	

Sr. No.	D-III File No.	Name of Diversion case	Approval No.	Approval Date	CA to be done (in Ha.)	CA done (in Ha.)		No. of plants to be planted	No. of Plants actually		Species	Name of approved CA site	Site where CA done	GPS Coordinate		M&E Date
						TP (in Ha.)	P. bag (in ha.)		Tall Plants	P. Bags (Small Plants)				Latitude	Longitude	
1	2	3	4	5	6	7	8	9	10	11	12	13	14	16	17	18
73	D-III-9281	Diversion of forest land to proposed retail outlet at village Machrauli tehsil Bilaspur, khewat no 515, Khatoni no 647 Khasra no 53//21/1/2, under forest division and Distt Yamunanagar	FP/HR/App roach/4366/6/2019	8/13/2020	0.1000	0.1000	0.0000	100	100	0	Shisham	Sadikpur UCF	Sadikpur UCF	30°25'22" 30°25'22" 30°25'32" 30°25'35"	77°14'10" 77°14'17" 77°14'27" 77°14'32"	
74	D-III-9331	Diversion of forest land for access to M/s Infinity Woodkrafts along Jagadhri Bilaspur road L/side at Village Mehmoodpur Distt. Yamunanagar	FP/HR/App roach/3875/8/2019	9/16/2020	0.1000	0.1000	0.0000	100	100	0	Shisham	Sadikpur UCF	Sadikpur UCF	30°25'22" 30°25'22" 30°25'32" 30°25'35"	77°14'10" 77°14'17" 77°14'27" 77°14'32"	
75	D-III-9731/1010	Diversion of forest land to proposed new retail outlet of IOCL at Sarwan on SH 04 (Sadhaura to Barara) on kala Amb Shahbad RD 17.659 (LHS) at village Sarawan, Tehsil Sadhaura under forest division and Distt Yamunanagar	FP/HR/App roach/7030/6/2020	3/12/2021	0.3400	0.3400	0.0000	340	340	0	Shisham	Sadikpur UCF	Sadikpur UCF	30°25'22" 30°25'22" 30°25'32" 30°25'35"	77°14'10" 77°14'17" 77°14'27" 77°14'32"	
76	D-III-9330/4940	Diversion of forest land for access to Freshco Sustenance Industries along jagadhri Sarawan road R/Side at village Chhahwala under forest division and Distt Yamunanagar	Fp/HR/App roach/3995/1/2019	11/22/2021	0.1000	0.1000	0.0000	100	100	0	Shisham	Sadikpur UCF	Sadikpur UCF	30°25'22" 30°25'22" 30°25'32" 30°25'35"	77°14'10" 77°14'17" 77°14'27" 77°14'32"	
77	D-III-9933/2430	Diversion of 0.0779 hac. of Forest land for access to Proposed Retail Outlet of IOCL on Sadhoura Chowk to Primary Health Care Road, Near KM stone no. 01 (RHS) between Police Station Sadhoura & Sadhoura Chowk at Village Sadhoura, under forest Division and Distt. Yamuna Nagar. Haryana.	FP/HR/App roach/1427/55/2021	7/28/2021	0.2300	0.2300	0.0000	230	230	0	Shisham	Sadikpur UCF	Sadikpur UCF	30°25'22" 30°25'22" 30°25'32" 30°25'35"	77°14'10" 77°14'17" 77°14'27" 77°14'32"	
78	D-III-9796	Diversion of forest land for access to retail outlet of HPC ltd abutting on Bilaspur -Sadhaura road (SH 01) near km stone 2 R/side at village Bhilchhappar under forest division and district Yamunanagar, Haryana	FP/HR/App roach/7298/7/2020	7/20/2021	0.1600	0.1600	0.0000	160	160	0	Shisham, Arjun, Jamun, Gullar, Awla, Pilkhan, Kegistonia, Kathal, Aam, Kachnar, Bahera, Belpathar, Harad	Sandhai P.F.	Sandhai P.F.	30°12'13" 30°21'13" 30°12'36" 30°21'29"	77°19'07" 77°19'07" 77°19'23" 77°19'25"	

Sr. No.	D-III File No.	Name of Diversion case	Approval No.	Approval Date	CA to be done (in Ha.)	CA done (in Ha.)		No. of plants to be planted	No. of Plants actually		Species	Name of approved CA site	Site where CA done	GPS Coordinate		M&E Date
						TP (in Ha.)	P. bag (in ha.)		Tall Plants	P. Bags (Small Plants)				Latitude	Longitude	
1	2	3	4	5	6	7	8	9	10	11	12	13	14	16	17	18
79	D-III-9898	Diversion of forest land to proposal retail outlet of HPCL on jagadhari - Bilaspur Road (SH-1) near Km, Stone 3 at village Chahron Tehsil Jagadhari , under Forest division and Distt Yamunanagar .Haryana	Fp/Hr/Approach /73299/2020	8/31/2021	0.1000	0.1000	0.0000	100	100	0	Shisham, Arjun, Jamun, Gullar, Awla, Pilkhan, Kegistonia, Kathal, Aam, Kachnar, Bahera, Belpathar, Harad	Sandhai P.F.	Sandhai P.F.	30°12'13" 30°21'13" 30°12'36" 30°21'29"	77°19'07" 77°19'07" 77°19'23" 77°19'25"	
80	D-III-9814	Diversion of 0.0095 ha. of Forest land for Passage for path for M/s Aggarwal Aluminum Company Situated at Village Fatehgarh Tumbi, Tehsil Bilaspur, under forest Division and Distt. Yamuna Nagar. Haryana.	FP/HR/Approach/52651/2020.	10/27/2021	0.1000	0.1000	0.0000	100	100	0	Shisham, Arjun, Jamun, Gullar, Awla, Pilkhan, Kegistonia, Kathal, Aam, Kachnar, Bahera, Belpathar, Harad	Sandhai P.F.	Sandhai P.F.	30°12'13" 30°21'13" 30°12'36" 30°21'29"	77°19'07" 77°19'07" 77°19'23" 77°19'25"	
81	D-III-8980	Diversion of 0.66 Hect. of forest land for construction of New Road from Bilaspur-Ambwala Road to Shamshan Ghat Bilaspur K.M. 0 to 0.57 in Distt. Yamuna Nagar (CM Announcement Code 23332)	FP/HR/ROAD/40461/2019	6/8/2020	1.3000	1.3000		1300	1300	0	Shisham, Arjun, Jamun, Gullar, Awla, Pilkhan, Kegistonia, Kathal, Aam, Kachnar, Bahera, Belpathar, Harad	Sandhai P.F.	Sandhai P.F.	30°12'13" 30°21'13" 30°12'36" 30°21'29"	77°19'07" 77°19'07" 77°19'23" 77°19'25"	
82	D-III-9320/8082	Diversion of forest land in favour of Sub Divisional Provl. Sub Division PWD B&R Sadhaura for access to judicial Complex and SDO Civil Complex along Bilaspur Jagadhari near Vita Milk Plant at Bilaspur Distt. Yamunanagar	FP/HR/Approach/43951/2020	11/2/2020	0.4200	0.4200	0.0000	420	420	0	Shisham, Arjun, Gullar	Ramgarh Sawai RF	Ramgarh Sawai RF	30°23'01" 30°23'01" 30°23'02" 30°23'03"	77°20'48" 77°20'46" 77°20'45" 77°20'44"	

Sr. No.	D-III File No.	Name of Diversion case	Approval No.	Approval Date	CA to be done (in Ha.)	CA done (in Ha.)		No. of plants to be planted	No. of Plants actually		Species	Name of approved CA site	Site where CA done	GPS Coordinate		M&E Date
						TP (in Ha.)	P. bag (in ha.)		Tall Plants	P. Bags (Small Plants)				Latitude	Longitude	
1	2	3	4	5	6	7	8	9	10	11	12	13	14	16	17	18
83	D-III-10036/5446	Diversion of forest land for access to retail outlet of IOCL along on SH 01 LHS from Jagadhri to Bilaspur Road at village Budheri under forest division and Distt Yamunanagar , Haryana	FP/HR/App roach/145849/2021	12/20/2021	0.1600	0.1600	0.0000	160	160	0	Shisham, Arjun, Gullar	Ramgarh Sawai RF	Ramgarh Sawai RF	30°23'01" 30°23'01" 30°23'02" 30°23'03"	77°20'48" 77°20'46" 77°20'45" 77°20'44"	
84	D-III-9351	Diversion of 1.5474 hac. of Forest land for laying of BPCL's Underground 4" dia Steel & 125 mm MDPE Gas Pipeline Alone/Across various Roads in Yamuna Nagar Dist. to develop City Gas Distribution (CGD) Network in Yamuna Nagar. under forest Division and Distt. YNR. Haryana.	9HRB053/2020-CHA	4/6/2021	1.2000	1.2000	0.0000	1200	1200	0	Shisham, Arjun, Gullar	Ramgarh Sawai RF	Ramgarh Sawai RF	30°23'01" 30°23'01" 30°23'02" 30°23'03"	77°20'48" 77°20'46" 77°20'45" 77°20'44"	
					2.4940	2.4940	0.0000	2494	2494	0	Shisham ,jamova,Peepa l, Bargad,Mang o, Amla,Neem,	Devdhar PF	Devdhar PF	30°14'7.63"N 77°29'55.03"E 30°14'12.52"N 77°29'56.67"E 30°14'17.92"N 77°29'56.83"E 30°14'14.75"N 77°29'47.76"E 30°14'10.58"N 77°29'52.65"E 30°14'15.73"N 77°29'45.59"E	30°14'7.63"N 77°29'55.03"E 30°14'12.52"N 77°29'56.67"E 30°14'17.92"N 77°29'56.83"E 30°14'14.75"N 77°29'47.76"E 30°14'10.58"N 77°29'52.65"E 30°14'15.73"N 77°29'45.59"E	
85	D-III-3584	Diversion of forest land for Retail Outlet of IOCL on NH-73 Saharnpur-Kuruksheta road, Km 26-27, L/s, Village Kalanaur, Distt. Y/Nagar	FP/HR/others/278/2009	11/18/2021	0.1940	0.1940	0.0000	194	40	0	Jakranda	Bilaspur Ranjitpur Road 2-3 L & R Side (40)	Bilaspur Ranjitpur Road 2-3 L & R Side (40)	30°21'20" 30°21'24" 30°21'33" 30°21'33"	77°20'13" 77°20'12" 77°20'08" 77°20'07"	
							0.0000	0	154	0	Jakranda	Rajghat Road KM 2-3 L&R (154)	Thaska PF	30°27'09" 30°27'12" 30°27'16" 30°27'19"	77°15'29" 77°15'31" 77°15'27" 77°15'30"	
86	D-III-2026	Diversion of forest land for retail outlet of RIL Chandpur Bypass near Kamani Chowk Jagadhri Y/Nagar road Y/Nagar NH-73 KM 82.645, Distt. Y/Nagar	FP/HR/others/640/2007	1/3/2022	0.2110	0.2110	0.0000	211	211	0	Shisham	Saharanpur road, KM 18-19, B/s	Thaska PF	30°27'09" 30°27'12" 30°27'16" 30°27'19"	77°15'29" 77°15'31" 77°15'27" 77°15'30"	
87	D-III-5914	Diversion of forest land for access to retail outlet of IOCL along Kurukshetra-Yamuna Nagar road, near Km. stone 37, L/side, at village Jodion, Distt. Y/Nagar	9-HRB0346/2007-CHA/6147	1/3/2022	0.1080	0.1080	0.0000	108	108	0	Shisham	Muzadwala Link road 0 to 1 L&Rside	Thaska PF	30°27'09" 30°27'12" 30°27'16" 30°27'19"	77°15'29" 77°15'31" 77°15'27" 77°15'30"	

Sr. No.	D-III File No.	Name of Diversion case	Approval No.	Approval Date	CA to be done (in Ha.)	CA done (in Ha.)		No. of plants to be planted	No. of Plants actually		Species	Name of approved CA site	Site where CA done	GPS Coordinate		M&E Date
						TP (in Ha.)	P. bag (in ha.)		Tall Plants	P. Bags (Small Plants)				Latitude	Longitude	
1	2	3	4	5	6	7	8	9	10	11	12	13	14	16	17	18
88	D-III-2570	Diversion of 0.048 hac. of Forest land in favour of Superintendent of Police, Yamuna Nagar for approval of road to New Police Line Yamuna Nagar, NH 73, km 89-90 Rurkee-Yamuna Nagar-Panchkula road via Saha, under forest Division and Distt. YNR. Haryana.	9- HRB652/2007-CHA	9/11/2020	0.5900	0.5900	0.0000	590	590	0	Shisham	Buria road 0 to 2 L&R Side	Thaska PF	30°27'09" 30°27'12" 30°27'16" 30°27'19"	77°15'29" 77°15'31" 77°15'27" 77°15'30"	
89	D-III-9555	Diversion of forest land for access to retail outlet of BPC Ltd along Bilaspur Ranjeetpur road at Village Ruhlaheer under forest division and Distt. Yamunanagar	FP/HR/App roach/4898 1/2020	11/13/2020	0.2220	0.2220	0.0000	222	222	0	Shisham, Bahera, Bad, Jamun, Neem, Arjun	Nizampur RF	Nizampur RF	30°28'05" 30°28'04" 30°28'14" 30°28'15"	77°12'15" 77°12'05" 77°12'16" 77°12'10"	
90	D-III-9576	Diversion of forest land for access to retail outlet of IOC Ltd along Bilaspur Sadhoura road SH1 RD 20.187 L/side at Village Fatehagarh Tumbi Distt. Yamunanagar	FP/HR/App roach/4964 1/2020	12/9/2020	0.1500	0.1500	0.0000	150	150	0	Shisham, Bahera, Bad, Jamun, Neem, Arjun	Nizampur RF	Nizampur RF	30°28'05" 30°28'04" 30°28'14" 30°28'15"	77°12'15" 77°12'05" 77°12'16" 77°12'10"	
91	D-III-9624	Diversion of forest land for access to retail outlet of IOC Ltd along SH1 Jagadhri Bilaspur road RD RD 9.920 L/side at Village/Town Changnauli under forest division and Distt. Yamunanagar	FP/HR/App roach/4888 3/2020	3/2/2021	0.3900	0.3900	0.0000	390	390	0	Shisham, Bahera, Bad, Jamun, Neem, Arjun	Nizampur RF	Nizampur RF	30°28'05" 30°28'04" 30°28'14" 30°28'15"	77°12'15" 77°12'05" 77°12'16" 77°12'10"	
92	D-III-10172	Diversion of forest land for access to the proposed retail outlet of BPCL Village Asgarpur on Kala Amb to SADHAURA ROAD at RD km 2.575(LHS) ZTeh Sadhaura under forest division and Distt Yamunanagar	FP/HR/App roach/1492 42/2021	3/2/2022	0.1260	0.1260	0.0000	126	126	0	Shisham, Bahera, Bad, Jamun, Neem, Arjun	Nizampur RF	Nizampur RF	30°28'05" 30°28'04" 30°28'14" 30°28'15"	77°12'15" 77°12'05" 77°12'16" 77°12'10"	
93	D-III-8595	Diversion of 0.957 hac. of Forest land for widening and strengthening of bye pass road from Kala Amb Sadhaura Barara Shahbad road to Sadhaura Kotla Road km. 0.00 to 1.740 in Yamuna Nagar Distt.	FP/HR/RO AD/34515/2018	7/23/2020	1.9140	1.9140	0.0000	1914	1914	0	Shisham, Bahera, Bad, Jamun, Neem, Arjun	Nizampur RF	Nizampur RF	30°28'05" 30°28'04" 30°28'14" 30°28'15"	77°12'15" 77°12'05" 77°12'16" 77°12'10"	

Sr. No.	D-III File No.	Name of Diversion case	Approval No.	Approval Date	CA to be done (in Ha.)	CA done (in Ha.)		No. of plants to be planted	No. of Plants actually		Species	Name of approved CA site	Site where CA done	GPS Coordinate		M&E Date
						TP (in Ha.)	P. bag (in ha.)		Tall Plants	P. Bags (Small Plants)				Latitude	Longitude	
1	2	3	4	5	6	7	8	9	10	11	12	13	14	16	17	18
94	D-III-5516	Diversion of 48.486 (151.204) Ha of Forest Land for Laying of 4/6 Laning Panchkula Barwala Saha Yamuna Nagar upto HR/UP Border sancation of NH 73 in The State of Haryana Under NHDP Phase -III Programe	8-47/2013-FC	10/22/2019	97.0820	97.0820	0.0000	97082	8000	0	Shisham, Jamun, Jamoa, Mango, Arjun, Anwala, Bad, Pipal, Pilkhan, Gullar, Papri	Sugh PF	Balachour PF C-3	30°13'15.864"N, 30°13'12.645"N, 30°13'16.669"N, 30°13'19.399"N,	77°23'7.115"E 77°23'3.989"E 77°23'1.873"E 77°23'3.718"E	
									5000	0			Jaidhar Tapu PF	30°14'11.561"N, 30°14'8.903"N, 30°14'8.172"N, 30°14'8.469"N,	77°24'2.063"E 77°23'53.723"E 77°23'51.819"E 77°23'50.687"E	
									6452	0			Chhachhraul i RF C-2	30°15'8.463"N, 30°15'5.029"N, 30°15'3.094"N, 30°15'1.236"N,	77°21'34.364"E 77°21'34.756"E 77°21'35.418"E 77°21'37.169"E	
									2500	0			Gohrabani PF	30°23'9.053"N, 30°23'5.620"N, 30°23'5.855"N, 30°23'5.056"N,	77°24'1.437"E 77°24'9.696"E 77°24'6.304"E 77°24'5.273"E	
									3500	0			Khol Fatehgarh PF	30°21'9.539"N, 30°21'8.021"N, 30°21'11.828"N, 30°21'12.815"N,	77°25'8.209"E 77°25'9.321"E 77°25'5.213"E 77°25'3.918"E	
									20000	0	Shisham, Jamova, Peepal, Bargad, Mango, Amla, Neem,	Muzadwala PF	Devdhar PF	30°14'7.63"N 77°29'55.03"E 30°14'12.52"N 77°29'56.67"E 30°14'17.92"N 77°29'56.83"E 30°14'14.75"N 77°29'47.76"E 30°14'10.58"N 77°29'52.65"E 30°14'15.73"N 77°29'45.59"E	30°14'7.63"N 77°29'55.03"E 30°14'12.52"N 77°29'56.67"E 30°14'17.92"N 77°29'56.83"E 30°14'14.75"N 77°29'47.76"E 30°14'10.58"N 77°29'52.65"E 30°14'15.73"N 77°29'45.59"E	
									15630	0	Shisham, Kachnar, Amla, Mango,	Muzadwala PF	Muzadwala PF	30°13'41.82"N 77°28'46.38"E 30°13'37.10"N 77°28'44.58"E 30°13'32.82"N 77°28'42.55"E 30°13'26.19"N 77°28'39.53"E 30°13'33.53"N 77°28'47.37"E 30°13'40.38"N 77°28'50.01"E	30°13'41.82"N 77°28'46.38"E 30°13'37.10"N 77°28'44.58"E 30°13'32.82"N 77°28'42.55"E 30°13'26.19"N 77°28'39.53"E 30°13'33.53"N 77°28'47.37"E 30°13'40.38"N 77°28'50.01"E	



Sr. No.	D-III File No.	Name of Diversion case	Approval No.	Approval Date	CA to be done (in Ha.)	CA done (in Ha.)		No. of plants to be planted	No. of Plants actually		Species	Name of approved CA site	Site where CA done	GPS Coordinate		M&E Date
						TP (in Ha.)	P. bag (in ha.)		Tall Plants	P. Bags (Small Plants)				Latitude	Longitude	
1	2	3	4	5	6	7	8	9	10	11	12	13	14	16	17	18
									28309	0	Shisham,Neem, Bargad,Peepal, Toon,Jamun,	Kalanour RF	Kalanour RF	30.066446 77.328988 30.068217 77.327043 30.070729 77.330852 30.068850 77.332068 30.069801 77.334033 30.0704481 77.336177	30.066446 77.328988 30.068217 77.327043 30.070729 77.330852 30.068850 77.332068 30.069801 77.334033 30.0704481 77.336177	
									3000	0	Janun,Jamova, Arjun, Amla,	Kalanour RF	Sugh Tubewell Channal	30.136388 77.356399 30.135537 77.353883 30.131123 77.353651 30.133885 77.360344	30.136388 77.356399 30.135537 77.353883 30.131123 77.353651 30.133885 77.360344	
									4691	0	Shisham,Arjun, Jamun,Dek,Toon, Mango, Jamova,	Kalanour RF	Dhaurang to Damla Tubewell Channal	30.069549 77.205356 30.086025 77.227102 30.085977 77.227169 30.070031 77.206074 30.068342 77.201054 30.0992994 77.227818	30.066446 77.328988 30.068217 77.327043 30.070729 77.330852 30.068850 77.332068 30.069801 77.334033 30.0704481 77.336177	
95	D-III-9329	Diversion of forest land for access to retail outlet of IOCI on main road connecting Radaur and Rapdi on Radaur Gumthala Road via KAndroli RD 2.010 L/Side at Village Rapdi , under forest Divison and istt YAmun anagr	Fp/HR/App roach/44955/2020	6/23/2020	0.1000	0.1000	0.0000	100	100	0	Shisham ,jamova,Peepal, Bargad,Mango, Amla,Neem,	Devdhar PF	Devdhar PF	30°14'7.63"N 77°29'55.03"E 30°14'12.52"N 77°29'56.67"E 30°14'17.92"N 77°29'56.83"E 30°14'14.75"N 77°29'47.76"E 30°14'10.58"N 77°29'52.65"E 30°14'15.73"N 77°29'45.59"E	30°14'7.63"N 77°29'55.03"E 30°14'12.52"N 77°29'56.67"E 30°14'17.92"N 77°29'56.83"E 30°14'14.75"N 77°29'47.76"E 30°14'10.58"N 77°29'52.65"E 30°14'15.73"N 77°29'45.59"E	

Sr. No.	D-III File No.	Name of Diversion case	Approval No.	Approval Date	CA to be done (in Ha.)	CA done (in Ha.)		No. of plants to be planted	No. of Plants actually		Species	Name of approved CA site	Site where CA done	GPS Coordinate		M&E Date
						TP (in Ha.)	P. bag (in ha.)		Tall Plants	P. Bags (Small Plants)				Latitude	Longitude	
1	2	3	4	5	6	7	8	9	10	11	12	13	14	16	17	18
96	D-III-8841	Diversion of forest land for access to M/s Shiv Ganga Plywood Industries along Dadupur Khadri road L/side at Village Khadri Distt. Yamunanagar	FP/HR/Approach/3661/2018	10/28/2020	0.1000	0.1000	0.0000	100	100	0	Shisham, jamova, Peepal, Bargad, Mango, Amla, Neem,	Devdhar PF	Devdhar PF	30°14'7.63"N 77°29'55.03"E 30°14'12.52"N 77°29'56.67"E 30°14'17.92"N 77°29'56.83"E 30°14'14.75"N 77°29'47.76"E 30°14'10.58"N 77°29'52.65"E 30°14'15.73"N 77°29'45.59"E	30°14'7.63"N 77°29'55.03"E 30°14'12.52"N 77°29'56.67"E 30°14'17.92"N 77°29'56.83"E 30°14'14.75"N 77°29'47.76"E 30°14'10.58"N 77°29'52.65"E 30°14'15.73"N 77°29'45.59"E	
97	D-III-9517	Diversion of forest land for access to retail outlet of IOC Ltd at WML Amadalpur road from Buriya Chowk RD +0.462 L/side at Village Jagadhari Distt. Yamunanagar	FP/HR/Approach/4847/2020	11/17/2020	0.2190	0.2190	0.0000	219	219	0	Shisham, jamova, Peepal, Bargad, Mango, Amla, Neem,	Devdhar PF	Devdhar PF	30°14'7.63"N 77°29'55.03"E 30°14'12.52"N 77°29'56.67"E 30°14'17.92"N 77°29'56.83"E 30°14'14.75"N 77°29'47.76"E 30°14'10.58"N 77°29'52.65"E 30°14'15.73"N 77°29'45.59"E	30°14'7.63"N 77°29'55.03"E 30°14'12.52"N 77°29'56.67"E 30°14'17.92"N 77°29'56.83"E 30°14'14.75"N 77°29'47.76"E 30°14'10.58"N 77°29'52.65"E 30°14'15.73"N 77°29'45.59"E	
98	D-III-9602	Diversion of forest land to proposed new retail outlet of IOCL on KAit -KAlanaur Road, RD 6.900 (LHS) at village /Town Kait. Tehsil, Jagadhari, under forest Division and Distt Yamunanagar, Haryana	FP/HR/Approach/43285/2020	1/19/2021	0.1170	0.1170	0.0000	117	117	0	Shisham, jamova, Peepal, Bargad, Mango, Amla, Neem,	Devdhar PF	Devdhar PF	30°14'7.63"N 77°29'55.03"E 30°14'12.52"N 77°29'56.67"E 30°14'17.92"N 77°29'56.83"E 30°14'14.75"N 77°29'47.76"E 30°14'10.58"N 77°29'52.65"E 30°14'15.73"N 77°29'45.59"E	30°14'7.63"N 77°29'55.03"E 30°14'12.52"N 77°29'56.67"E 30°14'17.92"N 77°29'56.83"E 30°14'14.75"N 77°29'47.76"E 30°14'10.58"N 77°29'52.65"E 30°14'15.73"N 77°29'45.59"E	
99	D-III-9639	Diversion of forest land to proposed retail outlet of BPCL on Radaur Kheri Lakha Singh Road at village/Town Chamrori Distt. Yamunanagar	FP/HR/Approach/4432/2020	1/22/2021	0.1000	0.1000	0.0000	100	100	0	Shisham, jamova, Peepal, Bargad, Mango, Amla, Neem,	Devdhar PF	Devdhar PF	30°14'7.63"N 77°29'55.03"E 30°14'12.52"N 77°29'56.67"E 30°14'17.92"N 77°29'56.83"E 30°14'14.75"N 77°29'47.76"E 30°14'10.58"N 77°29'52.65"E 30°14'15.73"N 77°29'45.59"E	30°14'7.63"N 77°29'55.03"E 30°14'12.52"N 77°29'56.67"E 30°14'17.92"N 77°29'56.83"E 30°14'14.75"N 77°29'47.76"E 30°14'10.58"N 77°29'52.65"E 30°14'15.73"N 77°29'45.59"E	

Sr. No.	D-III File No.	Name of Diversion case	Approval No.	Approval Date	CA to be done (in Ha.)	CA done (in Ha.)		No. of plants to be planted	No. of Plants actually		Species	Name of approved CA site	Site where CA done	GPS Coordinate		M&E Date
						TP (in Ha.)	P. bag (in ha.)		Tall Plants	P. Bags (Small Plants)				Latitude	Longitudtde	
1	2	3	4	5	6	7	8	9	10	11	12	13	14	16	17	18
99	D-III-9609	Diversion of forest land for access to retail outlet of IOC ltd on Thermal plnt road of Jindal park road km 0.900 R/side at village badi majra under forest division and district yamunanagar haryana.	FP/HR/App roach/44621/2020	2/4/2021	0.1000	0.1000	0.0000	100	100	0	Shisham ,jamova,Peepa l, Bargad,Mang o, Amla,Neem,	Devdhar PF	Devdhar PF	30°14'7.63"N 77°29'55.03"E 30°14'12.52"N 77°29'56.67"E 30°14'17.92"N 77°29'56.83"E 30°14'14.75"N 77°29'47.76"E 30°14'10.58"N 77°29'52.65"E 30°14'15.73"N 77°29'45.59"E	30°14'7.63"N 77°29'55.03"E 30°14'12.52"N 77°29'56.67"E 30°14'17.92"N 77°29'56.83"E 30°14'14.75"N 77°29'47.76"E 30°14'10.58"N 77°29'52.65"E 30°14'15.73"N 77°29'45.59"E	
100	D-III-9767	Diversion of forest land in favour of Executive Engineer , T.S Division .HVPNL, Ymmunanagar for cnstruction of LILO of 66 KV Basantpur -Mehra New line with ACSR Zebra conductor at 220 KV S/Stn , Bakana, under forest division and Distt Yamunanagar	FP/HR/Tra ns/49448/52020	6/7/2021	0.1300	0.1300	0.0000	130	130	0	Shisham ,jamova,Peepa l, Bargad,Mang o, Amla,Neem,	Devdhar PF	Devdhar PF	30°14'7.63"N 77°29'55.03"E 30°14'12.52"N 77°29'56.67"E 30°14'17.92"N 77°29'56.83"E 30°14'14.75"N 77°29'47.76"E 30°14'10.58"N 77°29'52.65"E 30°14'15.73"N 77°29'45.59"E	30°14'7.63"N 77°29'55.03"E 30°14'12.52"N 77°29'56.67"E 30°14'17.92"N 77°29'56.83"E 30°14'14.75"N 77°29'47.76"E 30°14'10.58"N 77°29'52.65"E 30°14'15.73"N 77°29'45.59"E	
101	D-III-9659	Diversion of forest land for proposed retail outlet of IOCL on LAdwa - YAmunanagar road (SH-6) RD 41.706 (RHS) village/town- Aurangabad Tehsil Yamunnagar under forest division and DIstt Yamunanagar	FP/HR/App roach/50242/2020	6/15/2021	0.2600	0.2600	0.0000	260	260	0	Shisham ,jamova,Peepa l, Bargad,Mang o, Amla,Neem,	Devdhar PF	Devdhar PF	30°14'7.63"N 77°29'55.03"E 30°14'12.52"N 77°29'56.67"E 30°14'17.92"N 77°29'56.83"E 30°14'14.75"N 77°29'47.76"E 30°14'10.58"N 77°29'52.65"E 30°14'15.73"N 77°29'45.59"E	30°14'7.63"N 77°29'55.03"E 30°14'12.52"N 77°29'56.67"E 30°14'17.92"N 77°29'56.83"E 30°14'14.75"N 77°29'47.76"E 30°14'10.58"N 77°29'52.65"E 30°14'15.73"N 77°29'45.59"E	
102	D-III-9838	Diversion of forest land for deceleratin and acceleration lane for existing retail outlet of IOC ltd on main road connecting Radaur and Rapdi on Raduar-Gumthala road via Kandrolu, RD 2.010, L/side at village Rapdi, under forest division and district Yamunanagar, Haryana.	FP/HR/App roach/120287/2021	6/23/2021	0.0820	0.0820	0.0000	82	82	0	Shisham ,jamova,Peepa l, Bargad,Mang o, Amla,Neem,	Devdhar PF	Devdhar PF	30°14'7.63"N 77°29'55.03"E 30°14'12.52"N 77°29'56.67"E 30°14'17.92"N 77°29'56.83"E 30°14'14.75"N 77°29'47.76"E 30°14'10.58"N 77°29'52.65"E 30°14'15.73"N 77°29'45.59"E	30°14'7.63"N 77°29'55.03"E 30°14'12.52"N 77°29'56.67"E 30°14'17.92"N 77°29'56.83"E 30°14'14.75"N 77°29'47.76"E 30°14'10.58"N 77°29'52.65"E 30°14'15.73"N 77°29'45.59"E	

Sr. No.	D-III File No.	Name of Diversion case	Approval No.	Approval Date	CA to be done (in Ha.)	CA done (in Ha.)		No. of plants to be planted	No. of Plants actually		Species	Name of approved CA site	Site where CA done	GPS Coordinate		M&E Date
						TP (in Ha.)	P. bag (in ha.)		Tall Plants	P. Bags (Small Plants)				Latitude	Longitudtde	
1	2	3	4	5	6	7	8	9	10	11	12	13	14	16	17	18
103	D-III-9918	Diversion of forest land for access to retail outlet of IOC ltd along Main road (radaur-jathlana) rd 2.485 l/side at village nachron under forest division and district yamunanagar haryana.	FP/HR/App roach/1422 71/2021	7/22/2021	0.1000	0.1000	0.0000	100	100	0	Shisham ,jamova,Peepa l, Bargad,Mang o, Amla,Neem,	Devdhar PF	Devdhar PF	30°14'7.63"N 77°29'55.03"E 30°14'12.52"N 77°29'56.67"E 30°14'17.92"N 77°29'56.83"E 30°14'14.75"N 77°29'47.76"E 30°14'10.58"N 77°29'52.65"E 30°14'15.73"N 77°29'45.59"E	30°14'7.63"N 77°29'55.03"E 30°14'12.52"N 77°29'56.67"E 30°14'17.92"N 77°29'56.83"E 30°14'14.75"N 77°29'47.76"E 30°14'10.58"N 77°29'52.65"E 30°14'15.73"N 77°29'45.59"E	
104	9777	Diversion of forest land for creation of LILO of both circuit of 220 KV D/C DCRTPP to salemur line on D/C tower with 0.4 sq. inch ACSR conductor at 220 KV sub station Bakana under forest division and district Yamunanagar.	FP/HR/Tra ns/50612/2 020	12/21/2021	1.8100	1.8100	0.0000	1810	1810	0	Shisham ,jamova,Peepa l, Bargad,Mang o, Amla,Neem,	Devdhar PF	Devdhar PF	30°14'7.63"N 77°29'55.03"E 30°14'12.52"N 77°29'56.67"E 30°14'17.92"N 77°29'56.83"E 30°14'14.75"N 77°29'47.76"E 30°14'10.58"N 77°29'52.65"E 30°14'15.73"N 77°29'45.59"E	30°14'7.63"N 77°29'55.03"E 30°14'12.52"N 77°29'56.67"E 30°14'17.92"N 77°29'56.83"E 30°14'14.75"N 77°29'47.76"E 30°14'10.58"N 77°29'52.65"E 30°14'15.73"N 77°29'45.59"E	
105	D-III-9870	Diversion of forest land for access to the proposed retail outlet at BPCL at vilage Gherpur on jathlana -Trikona chowk road Tehsil Radaur , under forest division andDistt Yamunanagar Haryana	9- HRB285/20 14-CHA	1/6/2022	0.1000	0.1000	0.0000	100	100	0	Shisham ,jamova,Peepa l, Bargad,Mang o, Amla,Neem,	Devdhar PF	Devdhar PF	30°14'7.63"N 77°29'55.03"E 30°14'12.52"N 77°29'56.67"E 30°14'17.92"N 77°29'56.83"E 30°14'14.75"N 77°29'47.76"E 30°14'10.58"N 77°29'52.65"E 30°14'15.73"N 77°29'45.59"E	30°14'7.63"N 77°29'55.03"E 30°14'12.52"N 77°29'56.67"E 30°14'17.92"N 77°29'56.83"E 30°14'14.75"N 77°29'47.76"E 30°14'10.58"N 77°29'52.65"E 30°14'15.73"N 77°29'45.59"E	
106	D-III-9789	Diversion of 0.0324 hac. of Forest land for Creation of 66 KV D/C Line with ACSR Zebra conductor from 220 KV Bakana to 66 KV S/Stn. Rattangarh, under forest Division and Distt. YNR. Haryana.	FP/HR/TR ANS/50618 /2020	7/28/2021	0.2000	0.2000	0.0000	200	200	0	Shisham ,jamova,Peepa l, Bargad,Mang o, Amla,Neem,	Devdhar PF	Devdhar PF	30°14'7.63"N 77°29'55.03"E 30°14'12.52"N 77°29'56.67"E 30°14'17.92"N 77°29'56.83"E 30°14'14.75"N 77°29'47.76"E 30°14'10.58"N 77°29'52.65"E 30°14'15.73"N 77°29'45.59"E	30°14'7.63"N 77°29'55.03"E 30°14'12.52"N 77°29'56.67"E 30°14'17.92"N 77°29'56.83"E 30°14'14.75"N 77°29'47.76"E 30°14'10.58"N 77°29'52.65"E 30°14'15.73"N 77°29'45.59"E	

Sr. No.	D-III File No.	Name of Diversion case	Approval No.	Approval Date	CA to be done (in Ha.)	CA done (in Ha.)		No. of plants to be planted	No. of Plants actually		Species	Name of approved CA site	Site where CA done	GPS Coordinate		M&E Date
						TP (in Ha.)	P. bag (in ha.)		Tall Plants	P. Bags (Small Plants)				Latitude	Longitude	
1	2	3	4	5	6	7	8	9	10	11	12	13	14	16	17	18
107	D-III-9501	Diversion of 0.0102 hac. of Forest land for access to the Proposed Retail Outlet of Bharat Petroleum Corp. Ltd. at Village Sudail on Kheri-Sudail/ Ruhla Kheri Road (ODR), Tehsil Jagadhri, Distt. Yamuna Nagar. Haryana, Khasra No. 782/2. under forest Division and Distt. YNR. Haryana.	FP/HR/Approach/4403/2/2020	8/3/2021	0.1000	0.1000	0.0000	100	100	0	Shisham, jamova, Peepal, Bargad, Mango, Amla, Neem,	Devdhar PF	Devdhar PF	30°14'7.63"N 77°29'55.03"E 30°14'12.52"N 77°29'56.67"E 30°14'17.92"N 77°29'56.83"E 30°14'14.75"N 77°29'47.76"E 30°14'10.58"N 77°29'52.65"E 30°14'15.73"N 77°29'45.59"E	30°14'7.63"N 77°29'55.03"E 30°14'12.52"N 77°29'56.67"E 30°14'17.92"N 77°29'56.83"E 30°14'14.75"N 77°29'47.76"E 30°14'10.58"N 77°29'52.65"E 30°14'15.73"N 77°29'45.59"E	
108	D-III-9786	Diversion of 0.0522 hac. of Forest land for Creation of LILO of 66 KV Gangori-Kazibans Line with ACSR Zebra conductor at 220 KV S/stn. Bakana, under forest Division and Distt. YNR. Haryana.	FP/HR/TRANS/49405/2020	5/11/2021	0.2000	0.2000	0.0000	200	200	0	Shisham, jamova, Peepal, Bargad, Mango, Amla, Neem,	Devdhar PF	Devdhar PF	30°14'7.63"N 77°29'55.03"E 30°14'12.52"N 77°29'56.67"E 30°14'17.92"N 77°29'56.83"E 30°14'14.75"N 77°29'47.76"E 30°14'10.58"N 77°29'52.65"E 30°14'15.73"N 77°29'45.59"E	30°14'7.63"N 77°29'55.03"E 30°14'12.52"N 77°29'56.67"E 30°14'17.92"N 77°29'56.83"E 30°14'14.75"N 77°29'47.76"E 30°14'10.58"N 77°29'52.65"E 30°14'15.73"N 77°29'45.59"E	
109	D-III-9871	Diversion of 0.0038 hac. of Forest land for access to Proposed Retail Outlet of IOCL on Jhota Road, CH.8.192 (RHS) at Village Mandi, Tehsil Jagadhri, under forest Division and Distt. Yamuna Nagar. Haryana.	FP/HR/Approach/1305/29/2021	10/6/2021	0.1000	0.1000	0.0000	100	100	0	Shisham, jamova, Peepal, Bargad, Mango, Amla, Neem,	Devdhar PF	Devdhar PF	30°14'7.63"N 77°29'55.03"E 30°14'12.52"N 77°29'56.67"E 30°14'17.92"N 77°29'56.83"E 30°14'14.75"N 77°29'47.76"E 30°14'10.58"N 77°29'52.65"E 30°14'15.73"N 77°29'45.59"E	30°14'7.63"N 77°29'55.03"E 30°14'12.52"N 77°29'56.67"E 30°14'17.92"N 77°29'56.83"E 30°14'14.75"N 77°29'47.76"E 30°14'10.58"N 77°29'52.65"E 30°14'15.73"N 77°29'45.59"E	
110	D-III-9652	Diversion Of 0.56 Ha. of Forest Land for Laying of SW & D.I. Pipe 200 mm to 500 mm from Village Phoosgarh to Panjeto Ka Majra, Panjeto Ka Majra to Kheri Ragdan, Kheri Ragdan to Saloli, Sasoli to Kansepur Road on workshop Road under forest division and Distt. Yamunanagar Haryana.	FP/HR/Pipeline/41861/2019)	10/22/2021	2.1300	2.1300	0.0000	2130	2130	0	Shisham, jamova, Peepal, Bargad, Mango, Amla, Neem,	Devdhar PF	Devdhar PF	30°14'7.63"N 77°29'55.03"E 30°14'12.52"N 77°29'56.67"E 30°14'17.92"N 77°29'56.83"E 30°14'14.75"N 77°29'47.76"E 30°14'10.58"N 77°29'52.65"E 30°14'15.73"N 77°29'45.59"E	30°14'7.63"N 77°29'55.03"E 30°14'12.52"N 77°29'56.67"E 30°14'17.92"N 77°29'56.83"E 30°14'14.75"N 77°29'47.76"E 30°14'10.58"N 77°29'52.65"E 30°14'15.73"N 77°29'45.59"E	

Sr. No.	D-III File No.	Name of Diversion case	Approval No.	Approval Date	CA to be done (in Ha.)	CA done (in Ha.)		No. of plants to be planted	No. of Plants actually		Species	Name of approved CA site	Site where CA done	GPS Coordinate		M&E Date
						TP (in Ha.)	P. bag (in ha.)		Tall Plants	P. Bags (Small Plants)				Latitude	Longitude	
1	2	3	4	5	6	7	8	9	10	11	12	13	14	16	17	18
111	D-III-10053	Diversion of 0.0535 hac. of Forest land to proposed New Retail Outlet of IOCL at Village Sagri (From Kheri Lakha Singh to Yamuna Nagar) on Harnoul- Antawa Road RD 07.139 (LHS) At Village Sagri, Tehsil Radaur, under forest Division and Distt. Yamuna Nagar. Haryana.	FP/HR/App roach/1422 60/2021	2/11/2022	0.1230	0.1230	0.0000	123	123	0	Shisham ,jamova,Peepa l, Bargad,Mang o, Amla,Neem,	Devdhar PF	Devdhar PF	30°14'7.63"N 77°29'55.03"E 30°14'12.52"N 77°29'56.67"E 30°14'17.92"N 77°29'56.83"E 30°14'14.75"N 77°29'47.76"E 30°14'10.58"N 77°29'52.65"E 30°14'15.73"N 77°29'45.59"E	30°14'7.63"N 77°29'55.03"E 30°14'12.52"N 77°29'56.67"E 30°14'17.92"N 77°29'56.83"E 30°14'14.75"N 77°29'47.76"E 30°14'10.58"N 77°29'52.65"E 30°14'15.73"N 77°29'45.59"E	
112	D-III-9888	Diversion Of 2.15 Ha. of Forest Land for widening & Strengthening of Shadipur to Pansara Road Km 0.00-3.20 in Distt. Yamuna Nagar Haryana.	FP/HR/Road/40183/20 19	3/8/2022	4.3000	4.3000	0.0000	4300	4300	0	Shisham ,jamova,Peepa l, Bargad,Mang o, Amla,Neem,	Devdhar PF	Devdhar PF	30°14'7.63"N 77°29'55.03"E 30°14'12.52"N 77°29'56.67"E 30°14'17.92"N 77°29'56.83"E 30°14'14.75"N 77°29'47.76"E 30°14'10.58"N 77°29'52.65"E 30°14'15.73"N 77°29'45.59"E	30°14'7.63"N 77°29'55.03"E 30°14'12.52"N 77°29'56.67"E 30°14'17.92"N 77°29'56.83"E 30°14'14.75"N 77°29'47.76"E 30°14'10.58"N 77°29'52.65"E 30°14'15.73"N 77°29'45.59"E	
113	D-III-9772	Diversion Of 0.555 Ha. of Forest Land for Providing & laying of storm water drainage system at Yamuna Nagar-Jagadhri Town Haryana under AMRUT. under forest division and Distt. Yamunanagar Haryana.	FP/HR/Pipe line/45684/ 2020	11/22/2021	2.1100	2.1100	0.0000	2110	2110	0	Shisham ,jamova,Peepa l, Bargad,Mang o, Amla,Neem,	Devdhar PF	Devdhar PF	30°14'7.63"N 77°29'55.03"E 30°14'12.52"N 77°29'56.67"E 30°14'17.92"N 77°29'56.83"E 30°14'14.75"N 77°29'47.76"E 30°14'10.58"N 77°29'52.65"E 30°14'15.73"N 77°29'45.59"E	30°14'7.63"N 77°29'55.03"E 30°14'12.52"N 77°29'56.67"E 30°14'17.92"N 77°29'56.83"E 30°14'14.75"N 77°29'47.76"E 30°14'10.58"N 77°29'52.65"E 30°14'15.73"N 77°29'45.59"E	
114	D-III-9168	Diversion of 0.55 ha. Of Forest land for Construction of interlocking paver block road along the right side bank of Augmentation canal from RD 0 to 2.056 km from Hamida Head to village Panjupura due to increase of traffic volume	FP/HR/RO AD/42363/ 2019	6/29/2020	1.1000	1.1000	0.0000	1100	1100	0	Shisham ,jamova,Peepa l, Bargad,Mang o, Amla,Neem,	Devdhar PF	Devdhar PF	30°14'7.63"N 77°29'55.03"E 30°14'12.52"N 77°29'56.67"E 30°14'17.92"N 77°29'56.83"E 30°14'14.75"N 77°29'47.76"E 30°14'10.58"N 77°29'52.65"E 30°14'15.73"N 77°29'45.59"E	30°14'7.63"N 77°29'55.03"E 30°14'12.52"N 77°29'56.67"E 30°14'17.92"N 77°29'56.83"E 30°14'14.75"N 77°29'47.76"E 30°14'10.58"N 77°29'52.65"E 30°14'15.73"N 77°29'45.59"E	

Sr. No.	D-III File No.	Name of Diversion case	Approval No.	Approval Date	CA to be done (in Ha.)	CA done (in Ha.)		No. of plants to be planted	No. of Plants actually		Species	Name of approved CA site	Site where CA done	GPS Coordinate		M&E Date
						TP (in Ha.)	P. bag (in ha.)		Tall Plants	P. Bags (Small Plants)				Latitude	Longitude	
1	2	3	4	5	6	7	8	9	10	11	12	13	14	16	17	18
115	D-III-9335	Diversion of 0.264 ha. forest land for our Retail Outlet situated on Jhota Road (Aggarsain Chowk to Kalanour), RD 4.500 (LHS) at Village Fatehpur, Block Jagadhari, Distt. Yamuna Nagar	FP/HR/Approach/44957/2020	8/13/2020	0.5280	0.5280	0.0000	528	528	0	Shisham, jamova, Peepal, Bargad, Mango, Amla, Neem,	Devdhar PF	Devdhar PF	30°14'7.63"N 77°29'55.03"E 30°14'12.52"N 77°29'56.67"E 30°14'17.92"N 77°29'56.83"E 30°14'14.75"N 77°29'47.76"E 30°14'10.58"N 77°29'52.65"E 30°14'15.73"N 77°29'45.59"E	30°14'7.63"N 77°29'55.03"E 30°14'12.52"N 77°29'56.67"E 30°14'17.92"N 77°29'56.83"E 30°14'14.75"N 77°29'47.76"E 30°14'10.58"N 77°29'52.65"E 30°14'15.73"N 77°29'45.59"E	
116	D-III-4745	Diversion of 0.00864 ha. (instead of 0.0182 ha. ) of forest land for access to Residential Colony by M/s Aerens Builders Pvt. Ltd, along Jagadhri-Pabni road, km. 0-2 L/side, under Forest Division and District Yamuna Nagar, Haryana.	9-HRB266/2014-CHA	2/22/2018	0.1170	0.1170	0.0000	117	117	0	Shisham, Kachnar, Amla, Mango,	Muzadwala PF	Muzadwala PF	30°13'41.82"N 77°28'46.38"E 30°13'37.10"N 77°28'44.58"E 30°13'32.82"N 77°28'42.55"E 30°13'26.19"N 77°28'39.53"E 30°13'33.53"N 77°28'47.37"E 30°13'40.38"N 77°28'50.01"E	30°13'41.82"N 77°28'46.38"E 30°13'37.10"N 77°28'44.58"E 30°13'32.82"N 77°28'42.55"E 30°13'26.19"N 77°28'39.53"E 30°13'33.53"N 77°28'47.37"E 30°13'40.38"N 77°28'50.01"E	
117	D-III-5986	Diversion of 3.979 ha. of forest land in favour of Project Director, NHAI, Dehradun for 4 laning of NH 73 from km. 70.890 to 71.640 (Haryana Portion), under forest division and District Yamuna Nagar, Haryana.	9-HRB023/2015-CHA	1/19/2021	7.9580	7.9580	0.0000	7958	3979	0	Shisham, jamova, Peepal, Bargad, Mango, Amla, Neem,	Devdhar PF	Devdhar PF	30°14'7.63"N 77°29'55.03"E 30°14'12.52"N 77°29'56.67"E 30°14'17.92"N 77°29'56.83"E 30°14'14.75"N 77°29'47.76"E 30°14'10.58"N 77°29'52.65"E 30°14'15.73"N 77°29'45.59"E	30°14'7.63"N 77°29'55.03"E 30°14'12.52"N 77°29'56.67"E 30°14'17.92"N 77°29'56.83"E 30°14'14.75"N 77°29'47.76"E 30°14'10.58"N 77°29'52.65"E 30°14'15.73"N 77°29'45.59"E	
									3979	0	Shisham, Kachnar, Amla, Mango,	Muzadwala PF	Muzadwala PF	30°13'41.82"N 77°28'46.38"E 30°13'37.10"N 77°28'44.58"E 30°13'32.82"N 77°28'42.55"E 30°13'26.19"N 77°28'39.53"E 30°13'33.53"N 77°28'47.37"E 30°13'40.38"N 77°28'50.01"E	30°13'41.82"N 77°28'46.38"E 30°13'37.10"N 77°28'44.58"E 30°13'32.82"N 77°28'42.55"E 30°13'26.19"N 77°28'39.53"E 30°13'33.53"N 77°28'47.37"E 30°13'40.38"N 77°28'50.01"E	

Sr. No.	D-III File No.	Name of Diversion case	Approval No.	Approval Date	CA to be done (in Ha.)	CA done (in Ha.)		No. of plants to be planted	No. of Plants actually		Species	Name of approved CA site	Site where CA done	GPS Coordinate		M&E Date
						TP (in Ha.)	P. bag (in ha.)		Tall Plants	P. Bags (Small Plants)				Latitude	Longitude	
1	2	3	4	5	6	7	8	9	10	11	12	13	14	16	17	18
118	D-III-8994	Diversion of forest land for access to M/s JMJ Plywood Industries along Dadupur Khadri road L/side at Village Khadri Distt. Yamunanagar	FP/HR/Approach/36613/2018	8/28/2020	0.1410	0.1410	0.0000	141	141	0	Shisham, Neem, Bargad, Peepal, Toon, Jamun,	Kalanour RF	Kalanour RF	30.066446 77.328988 30.068217 77.327043 30.070729 77.330852 30.068850 77.332068 30.069801 77.334033 30.0704481 77.336177	30.066446 77.328988 30.068217 77.327043 30.070729 77.330852 30.068850 77.332068 30.069801 77.334033 30.0704481 77.336177	
119	D-III-5733	Diversion of forest land in favour of Public Health Eng. for laying of sewerage facility in Goushala colony Satsang Viha-Nalagarh ki Majri in Jagadhari, Ambala-Jagadhari road Km. 2-3, R/side Distt. Yamuna Nagar	FP/HR/others/3595/2013	11/22/2021	1.5500	1.5500	0.0000	1550	1550	0	Shisham, Neem, Bargad, Peepal, Toon, Jamun,	Kalanour RF	Kalanour RF	30.066446 77.328988 30.068217 77.327043 30.070729 77.330852 30.068850 77.332068 30.069801 77.334033 30.0704481 77.336177	30.066446 77.328988 30.068217 77.327043 30.070729 77.330852 30.068850 77.332068 30.069801 77.334033 30.0704481 77.336177	
120	D-III-6384	Diversion of forest land in favour of GM (Tech.) & Project Director, NHAI for 6 laning of Panipat-Jalandhar section of NH 1 (Km. 96.00 to 387.100) from Km. 211.500 to 212.161 Distt. Ambala FP/HR/Others/12513/2015	FP/HR/Others/12513/2015	2/18/2029	2.0000	2.0000	0.0000	2000	2000	0	Shisham, Neem, Bargad, Peepal, Toon, Jamun,	Kalanour RF	Kalanour RF	30.066446 77.328988 30.068217 77.327043 30.070729 77.330852 30.068850 77.332068 30.069801 77.334033 30.0704481 77.336177	30.066446 77.328988 30.068217 77.327043 30.070729 77.330852 30.068850 77.332068 30.069801 77.334033 30.0704481 77.336177	
121	D-III-9304	Diversion of forest land for access to retail outlet of BPC Ltd along Karnal Yamunanagar road L/side at village Jathlana under forest division and Distt. Yamunanagar	FP/HR/Approach/42742/2019	6/18/2020	0.1000	0.1000	0.0000	100	100	0	Shisham	Bir Tapu RF	Bir Tapu RF	30° 6'49.21"N 77°24'3.26"E 30° 6'46.58"N 77°24'3.36"E	30° 6'49.21"N 77°24'3.26"E 30° 6'46.58"N 77°24'3.36"E	
122	D-III-8570	Diversion of forest land for access to M/s Gumtree Plywood along Jagadhari Adalpur road L/side at Village Sugh Distt. Yamunaagar	FP/HR/Approach/34651/2018	9/3/2020	0.0500	0.0500	0.0000	50	50	0	Shisham	Manakpur RF	Manakpur RF	30°11'25.48"N 77°19'30.00"E 30°11'24.59"N 77°19'29.92"E 30°11'24.82"N 77°19'30.94"E	30°11'25.48"N 77°19'30.00"E 30°11'24.59"N 77°19'29.92"E 30°11'24.82"N 77°19'30.94"E	



Sr. No.	D-III File No.	Name of Diversion case	Approval No.	Approval Date	CA to be done (in Ha.)	CA done (in Ha.)		No. of plants to be planted	No. of Plants actually		Species	Name of approved CA site	Site where CA done	GPS Coordinate		M&E Date
						TP (in Ha.)	P. bag (in ha.)		Tall Plants	P. Bags (Small Plants)				Latitude	Longitude	
1	2	3	4	5	6	7	8	9	10	11	12	13	14	16	17	18
123	D-III-6225	Diversion of 0.00957 ha. (instead of 0.01104 ha. ) of forest land for access to factory of M/s ISGEC Heavy Engineering Ltd., along Saharanpur-Kurukshetra road KM. 43-44, L/s, at Village Rattangarh, under Forest Division and District Yamuna Nagar, Haryana.	FP/HR/IND/7797/2014	1/4/2018	0.0230	0.0230	0.0000	23	23	0	Shisham	Manakpur RF	Manakpur RF	30°11'25.48"N 77°19'30.00"E 30°11'24.59"N 77°19'29.92"E 30°11'24.82"N 77°19'30.94"E	30°11'25.48"N 77°19'30.00"E 30°11'24.59"N 77°19'29.92"E 30°11'24.82"N 77°19'30.94"E	
124	D-III-9425	Diversion of forest land in favour of Sub Divisional Engineer Provincial Sub divisio No.2 PWD B&R Yamunanagar for bridge and approaches on Radour to Mustafabad road KM 4.00-5.00 Distt. Ymunanagar	FP/HR/Road/44868/2020	5/7/2021	0.1340	0.1340	0.0000	134	134	0	Shisham	Potli Tubewell Channal	Potli Tubewell Channal	29°59'52.99"N 77°8'10.69"E	29°59'52.99"N 77°8'10.69"E	
125	D-III-9781	Diversion of forest land for access to retail outlet of HPC ltd abutting on Chhachhrauli-Khizrabad road NH 907 (old NH 73A) between km stone 22 & 23 L/side at village Gulabgarh under forest division amd district Y/Nagar Haryana.	D-III-9781/1872	6/18/2021	0.2300	0.2300	0.0000	230	230	0	Shisham	Khizrabad RF	Khizrabad RF	E 77.29.53	N 30.18.34	
<b>Total Yamunanagar</b>					<b>134.3130</b>	<b>134.3130</b>	<b>0.0000</b>	<b>134313</b>	<b>134313</b>	<b>0</b>						
126	D-III-9845/1787	Diversion of 0.0585 Ha. of Forest Land to proposed New Retail Outlet of IOCL on Chausala Road, RD 0.505 (LHS), at Village Kailram, Block-Kalayath, Distt. Kaithal (Haryana), under Forest Division & Distt. Kaithal, Haryana.	D-III-9845/1787 Dated 14-06-2021		0.1170	0.1170	0.0000	117	117	0	Arjun 117	Pindarsi Minor RD 18-40 L&R/Side	Pindarsi Minor RD 18-40 L&R/Side	29.899266 N, 29.898146 N, 29.896403 N 29.890969 N	76.663693 E 76.660498 E 76.655454 E 76.639650 E	
127	D-III-10013	Diversion of forest land for access to retail outtet of IOCL along Kaithal Karnal road- Right Side at village Mohna under forest division an Distt Kaithal , Haryana Online proposal : FP/HR/Approach/141353/2021	D-III-10013		0.1310	0.1310	0.0000	131	131	0	Arjun 131	Pindarsi Minor R 18-40 L& R side	"	"	"	
128	D-III-10115	Diversion of forest land for access to the retail outlet of IOCL along Dhand Pundri Road (NDR-113) LHS at village Pharal , under forest division , and District Kaithal, Haryana FP/HR/Approach/147045/2021	D-III-10115		0.3200	0.3200	0.0000	320	320	0	Arjun 320	pindarsi Minor RD 18-40 L&R side	"	"	"	

Sr. No.	D-III File No.	Name of Diversion case	Approval No.	Approval Date	CA to be done (in Ha.)	CA done (in Ha.)		No. of plants to be planted	No. of Plants actually		Species	Name of approved CA site	Site where CA done	GPS Coordinate		M&E Date
						TP (in Ha.)	P. bag (in ha.)		Tall Plants	P. Bags (Small Plants)				Latitude	Longitude	
1	2	3	4	5	6	7	8	9	10	11	12	13	14	16	17	18
129	D-III-9137/52 29 Dated 01-12-2021	Diversion of 0.0206 ha. of forest land for access to retail outlet of BPC Ltd. along MatorKamalpur road, L/side, at village Kamalpur, under forest division and District Kaithal, Haryana.	D-III-9137/5229 Dated 01-12-2021		0.1000	0.1000	0.0000	100	100	0	Arjun 100	PF Fatehpur Escape	"	"	"	
130	D-III-8264	Diversion of forest land in favour of Executive Engineer Provincial division No.1 PWD B&R Kaithal for construction of ROB on dhand - Kaithal road L/C 40-2-E Narwana Kurukshetra Railway Line in village Teak and ditt. Kaithal FP/HR/Road/28869/2017	D-III-8264		3.0100	1.5320	0.0000	3010	1532	0	Arjun 1032, Shisham 500.	P.F Fatehapur Escape Compartment No. C-5	"	"	"	
						1.1000	0.0000	0	1100	0	Arjun 1100	"	Mohna Minor RD. 13-Tail	29.811108 N, 29.808107 N, 29.805469 N, 29.801852 N,	76.615341E 76.613540 E 76.611941 E 76.609752 E	
						0.3000	0.0000	0	300	0	Kazilia 50, Shisham 50, Jamun 200.	"	Hansi Buttana Canal	29.744183 N, 29.737047 N, 29.734507 N, 29.732080 N,	76.525481 E 76.528360 E 76.532425 E 76.542135 E	
						0.0780	0.0000	0	78	0	Jamoa 78	"	Hansi Buttana Canal	29.802283 N, 29.793676 N, 29.780673 N, 29.760237 N	76.511946 E 76.516769 E 76.520720 E 76.521932 E	
131	D-III-8754	Diversion of forest land in favour of Executive engineer HSAMB Kaithal for access to Additional NGM KM 85 of NH 65 ambala Hisar road at Kaithal under forest division and Distt. Kaithal. FP/HR/Others/21990/2016	D-III-8754		0.3570	0.3570	0.0000	357	357	0	Jamoa 222, Jamun 30, Shisham 105.	Fatchpur Escape C-5 PF	"	"	"	
132	D-III-6086	Diversion of forest land in favour of HVPNL for laying of 132 KV S/C Kaul-Dhand transmission line on D/C Towers, Distt. Kaithal Fp/HR/Trans/6453/2014	D-III-6086		0.5500	0.3150	0.0000	550	315	0	Shisham 65, Arjun 100, Amla 50, Neem 100	RF Kohli Khera	"	"	"	
					0.0000	0.2350	0.0000	0	235	0	Shisham 235.	"	Pundri Drain RD. 8-50 L&R	29.735110 N, 29.735138 N, 29.734307 N, 29.752713 N,	76.517470 E 76.524255 E 76.543425 E 76.569598 E	

Sr. No.	D-III File No.	Name of Diversion case	Approval No.	Approval Date	CA to be done (in Ha.)	CA done (in Ha.)		No. of plants to be planted	No. of Plants actually		Species	Name of approved CA site	Site where CA done	GPS Coordinate		M&E Date
						TP (in Ha.)	P. bag (in ha.)		Tall Plants	P. Bags (Small Plants)				Latitude	Longitude	
1	2	3	4	5	6	7	8	9	10	11	12	13	14	16	17	18
133	D-III-9308	Diversion of forest land for construction of service lane Pucca Road adjacent to Canel form Baba Ladana Sangatpura road to Dera of suraj bhan (under CM Annoucement 24815 dt 13.02.2019) under forest division & distt kaithal haryana. Online proposal no. FP/HR/Road/43478/2019	D-III-9308		0.8000	0.8000	0.0000	800	800	0	Shisham 665, Papri 135.	P.F Fatehpur Escape	"	"	"	
134	D-III-10076	Diversion of forest land for access to retail outlet of BPCL Ltd at Fatehpur on KArnal Kaithal road SH 8 bearing Khasra no 198//12/2/1, under forest division and Distt Kaithal FP/HR/Approach/48939/2020	D-III-10076		0.1440	0.1440	0.0000	144	144	0	Papri 144.	Kichna minor RD 0-8	"	"	"	
135	D-III-10069	Diversion of (9.964 ha in kaithal, 6.712 ha in jind, 4.814 ha in Sonipat, 2.887 ha in Rohtak and 0.881 ha in Jhajjar) forest land in favour of project director NHAI PIU BHiwani for development of Amritsar - KAtra Expressway in Haryana Section from Kundli Manesar division and Distt Kaithal. Jind , Sonipat, Rohtak , Jhajjar and KArnal Haryana FP/Hr/Road/51984/2020	D-III-10069		4.4800	1.3210	0.0000	4480	1321	0	Papri 321, Jamun 500, Jamova 500.	"	"	"	"	
						3.1590	0.0000	0	3159	0	Arjun 2150, Shisham 1009	"	Habri Sub Branch RD. 60-87 L&R	29.737825 N, 29.726794 N, 29.717719 N, 29.699848 N,	76.695521 E 76.677610 E 76.662872 E 76.637674 E	
136	D-III-9887	Diversion of forest land in favour of Executive Engineer , KAithal W.S division kaithal, for construction of new road from NH of BML -MPLC service road (Kaithal Ambala) to keorak deohera road (under CM announcement 24809 dated 13.02.20219 ) distt Kaithal FP/HR/Road/43475/2019 .	D-III-9887		1.0200	0.8410	0.0000	1020	841	0	Shisham 691, Jamoa 150	Sirsa Branch RD 190-236 L&R	"	"	"	
					0.0000	0.1790	0.0000	0	179	0	Shisham 179.	"	Rajound Distry RD. 26-45 L/Side, 26-60 R/Side	29.629512 N, 29.626237 N, 29.624867 N, 29.620800 N,	76.553537 E 76.553455 E 76.553460 E 76.550692 E	

Sr. No.	D-III File No.	Name of Diversion case	Approval No.	Approval Date	CA to be done (in Ha.)	CA done (in Ha.)		No. of plants to be planted	No. of Plants actually		Species	Name of approved CA site	Site where CA done	GPS Coordinate		M&E Date
						TP (in Ha.)	P. bag (in ha.)		Tall Plants	P. Bags (Small Plants)				Latitude	Longitude	
1	2	3	4	5	6	7	8	9	10	11	12	13	14	16	17	18
137	D-III-9614	Diversion of forest land for access to retail outlet of HPCL on KAithal Chika Road (MDR 11) PWD road City Arjun Nagar under forest division and Distt Kaithal , Haryana FP/HR/Approach/49400/2020	D-III-9614		0.1000	0.1000	0.0000	100	100	0	Shisham 100.	Kichana Minor RD 0-8 L&R	"	"	"	
138	D-III-5797	Diversion of 3.75936 Ha. instead of 2.85056 Ha. of Forest Land in Kaithal KKR in favour of power grid for laying of 7656 K.V.SC Merath Mogha T/L crossing various forest strips in Kaithal under Forest Division Kaithal	D-III-5797		9.7400	1.5210	0.0000	9740	1521	0	Shisham 321, Arjun 500, Jamun 400, Kazilia 300.	R.F. Kohli Khera	"	"	"	
						5.0000	0.0000	0	5000	0	Arjun 3500, Shisham 1500	"	Pabnawa Minor RD.	29.884386 N, 29.885377 N, 29.886080 N, 29.887146 N,	76.667034 E 76.659659 E 76.654217 E 76.640440 E	
						3.1000	0.0000	0	3100	0	Arjun 1900, Shisham 700, Jamoa 200, Kazilia 200, Amla 50, Kachnar 50	"	Kotra Minor RD.	29.684818 N, 29.682281 N, 29.678988 N, 29.676793 N,	76.525225 E 76.524954 E 76.522104 E 76.520144 E	
						0.1190	0.0000	0	119	0	Arjun 119.	"	Hansi Buttana Canal	29.731735 N, 29.728661 N, 29.724234 N 29.718395 N	76.543282 E 76.550771 E 76.556307 E 76.558885 E	
139	D-III-10075	Diversion of 0.0056 ha. of forest land for access to retail outlet of IOC Ltd. along Buddanpur-Ratta Khera-Bhusla-Bhagal road (ODR) km. 5.218, R/side, at Village Bhusla, under forest division and District Kaithal, Haryana.	D-III-10075		0.1000	0.1000	0.0000	100	100	0	Arjun 100.	Paharpur Minor RD 75-77 L&R	"	"	"	
140	D-III-6210	Diversion of 26.712 ha. of Foest land in favour of NHAI four laning widening of AH Road KM 64-72 under forest Division & District Kaithal	D-III-6210		83.0640	2.5310	0.0000	83064	2531	0	Arjun 981, Jamoa 800, Shisham 350, Neem 150, Jamun 100, Siras 100, Amla 50	R.F. Bichiyan	"	"	"	
						2.1000	0.0000	0	2100	0	Shisham 600, Arjun 600, Kazilia 400, Jamoa 400, Amla 100.	"	Hansi Buttana Canal	29.679299 N, 29.674380 N, 29.668974 N, 29.663607 N	76.558235 E, 76.558303 E, 76.560463 E, 76.565199 E	

Sr. No.	D-III File No.	Name of Diversion case	Approval No.	Approval Date	CA to be done (in Ha.)	CA done (in Ha.)		No. of plants to be planted	No. of Plants actually		Species	Name of approved CA site	Site where CA done	GPS Coordinate		M&E Date
						TP (in Ha.)	P. bag (in ha.)		Tall Plants	P. Bags (Small Plants)				Latitude	Longitude	
1	2	3	4	5	6	7	8	9	10	11	12	13	14	16	17	18
						2.4000	0.0000	0	2400	0	Shisham 1200, Arjun 600, Jamun 300, Jamoa 300	"	Hansi Buttana Canal	29.644689 N, 29.641120 N, 29.634682 N, 29.628880 N	76.581180 E, 76.583923 E, 76.588870 E, 76.593543 E	
						4.0000	0.0000	0	4000	0	Arjun 1500, Jamun 800, Jamoa 1500, Shisham 200.	"	Pharal Minor RD. 12-40 L&R	29.873854 N, 29.866671 N, 29.868653 N, 29.860393 N	76.698780 E, 76.684519 E, 76.675449 E, 76.663361 E	
						0.7500	0.0000	0	750	0	Shisham 250, Arjun 350, Jamun 150	"	Shergarh Minor RD 8 to 14 L&R	29°50'29.35"N 29°49'53.99"N 29°49'35.27"N 29°49'26.14"N	76°30'30.52"E 76°30'14.40"E 76°30'05.90"E 76°30'01.74"E	
						2.5000	0.0000	0	2500	0	Shehtoot 1350, Jamun 350, Neem 150, Arjun 650	"	Kaithal Distrybutry RD 24 to Tail	29°54'22.37"N 29°53'56.64"N 29°52'46.46"N 29°51'59.46"N	76°36'22.19"E 76°35'33.57"E 76°32'02.93"E 76°31'10.93"E	
						2.0000	0.0000	0	2000	0	Arjun 500, Janun 1500	"	Kaithal Drain RD 133-155 L&R	29°52'06.03"N 29°51'28.33"N 29°50'59.82"N 29°50'50.74"N	76°28'13.57"E 76°27'40.65"E 76°27'08.57"E 76°26'45.91"E	
						2.0000	0.0000	0	2000	0	Shisham 1250, Jamun 200, Gullar 200, Pilkhan 250, Lasora 50, Neem 50	"	Hansi Butana Link Chennel RD L&R	29°50'18.98"N 29°49'36.74"N 29°49'04.00"N 29°48'33.48"N	76°27'38.42"E 76°28'34.45"E 76°28'58.52"E 76°19'15.89"E	
						2.1000	0.0000	0	2100	0	Shisham 1770, Lasora 130, Jamoa 150, Jamun 50	"	Dhamtan Distrybutry RD 16-50 L&R	29.735633 N 29°43'56.01"N 29°43'51.49"N 29.726486 N	76.330501 E 76°14'10.93"E 76°13'04.26"E 76.212493 E	
						3.2000	0.0000	0	3200	0	Shisham 2750, Kajelia 350, Lasora 100	"	Kaithal Drain RD 48-84 L&R	29.74363 N 29°44'51.16"N 29°44'53.13"N 29.769486 N	76.319359 E 76°18'14.18"E 76°16'18.13"E 76.218572 E	
						3.1000	0.0000	0	3100	0	Arjun 700, Shisham 1650, Lasora 175, Jamoa 100, P.Papri 350, Neem 125	"	Pundri Drain RD 12-55 L&R	29.6896369 N 29°41'51.68"N 29°41'06.53"N 29.6880601N	76.3643789 E 76°20'28.24"E 76°19'00.06"E 76.292193 E	
						1.2000	0.0000	0	1200	0	Arjun 500, Jamoa 100, Nee 20, Shisham 580	"	Kelram Minor RD 12-42 L&R	29.7058574 N 29°41'27.29"N 29°41'16.46"N 29.6865149 N	76.3773286 E 76°21'00.38"E 76°20'37.72"E 76.339375 E	

Sr. No.	D-III File No.	Name of Diversion case	Approval No.	Approval Date	CA to be done (in Ha.)	CA done (in Ha.)		No. of plants to be planted	No. of Plants actually		Species	Name of approved CA site	Site where CA done	GPS Coordinate		M&E Date
						TP (in Ha.)	P. bag (in ha.)		Tall Plants	P. Bags (Small Plants)				Latitude	Longitude	
1	2	3	4	5	6	7	8	9	10	11	12	13	14	16	17	18
						2.6000	0.0000	0	2600	0	Arjun 1300, Lasora 500, Jamoa 600, Chakrasia 200, Barged 20, Neem 20, Pilkhan 20, Pipal 20, Gullar 120	"	Badsikri Kothi	29.615343 N 29°36'55.01"N 29°36'57.92"N 29.615908 N	76.297578 E 76°17'55.77"E 76°17'55.86"E 76.299844 E	
						1.8000	0.0000	0	1800	0	Arjun 800, Jamoa 800, Chakrasia 100, Anwala 50, Silver Oak 50	"	Kurar Kothi	29.725557 N 29°43'29.11"N 29°43'28.79"N 29.723946 N	76.211112E 76°12'38.14"E 76°12'41.72"E 76.211008 E	
						0.7500	0.0000	0	750	0	Shisham 500, Jamoa 250	"	Majla Minor RD 1-12 L&R	29.869109 N 29°51'43.61"N 29°51'00.14"N 29.842621 N	76.260349 76°15'20.87"E 76°14'35.17"E 76.245116 E	
						3.0000	0.0000	0	3000	0	Arjun 880, Jamun 60, Kachnar 480, Kajelia 60, Papri 980, Jakranda 370, Neem 70, Drack 50, Shisham 50	"	Pundri Drain RD NO 2	29.693851 N 29°41'06.50"N 29°41'01.79"N 29.689688 N	76.40039 E 76°23'29.43"E 76°23'12.53"E 76.364597E	
						0.5000	0.0000	0	500	0	Jamoa 1080, P.Papri 340, Anwala 80	"	Rohera Minor RD 25-47 L&R	29.609484 N 29°35'52.19"N 29°35'27.87"N 29.588103 N	76.481943 E 76°26'57.66"E 76°25'52.02"E 76.418154 E	
141	D-III-6578	Diversion of forest land in favour of Executive Engineer PWD B&R for upgradation of Kaithal- Dhand road MDR 119 from 5.5 M to 10.00 M (section khanoda to Kaithal) From RD 31.00 to 39.00 Distt. Kaithal FP/HR/Road/17395/2016	D-III-6578		16.5000	1.0000	0.0000	16500	1000	0		RF Roheria Rec.No. Teh. Kaithal Distt. Kaithal		29.609484 N 29°35'52.19"N 29°35'27.87"N 29.588103 N	76.481943 E 76°26'57.66"E 76°25'52.02"E 76.418154 E	
						2.5000	0.0000	0	2500	0	Shisham 2450, Arjun 50	"	Siwan Minor RD 0 to Tail L&R	29.885954 N 29°52'56.84"N 29°52'32.96"N 29.87511 N	76.391402 E 76°22'05.63"E 76°21'13.22"E 76.344402 E	
						1.0000	0.0000	0	1000	0	Barged 550, Pipal 400, Kachnar 50	"	RF Siwan C-4	29.880417 N 29°52'50.89"N 29°52'49.02"N 29.880901N	76.327531 E 76°19'36.88"E 76°19'37.63"E 76.327195 E	

Sr. No.	D-III File No.	Name of Diversion case	Approval No.	Approval Date	CA to be done (in Ha.)	CA done (in Ha.)		No. of plants to be planted	No. of Plants actually		Species	Name of approved CA site	Site where CA done	GPS Coordinate		M&E Date	
						TP (in Ha.)	P. bag (in ha.)		Tall Plants	P. Bags (Small Plants)				Latitude	Longitude		
1	2	3	4	5	6	7	8	9	10	11	12	13	14	16	17	18	
						3.7500	0.0000	0	3750	0	Shisham 3200, Jamoa 150, Jamun 250, Kajelia 100	"	Amin Drain RD Peoda Pull to Railway Line L&R	29.742106 N 29°45'39.10"N 29°46'09.15"N 29.773399 N	76.331846 E 76°25'00.46"E 76°27'02.19"E 76.467174 E		
						1.7500	0.0000	0	1750	0	Shisham 1150, Jamun 150, Jamoa 150, Arjun 150, Kajelia 150	"	Titram Distrybutry RD 0-24 L/Side	29.752287 N 29°45'27.47"N 29°45'48.84"N 29.764039 N	76.413716 E 76°26'00.42"E 76°27'34.29"E 76.463165 E		
						2.5000	0.0000	0	2500	0	Arjun 2000, Jamun 300, Jamoa 100, Kachnar 100	"	Shergarh Minor RD 37 to Tail L&R	29.788271 N 29°46'37.63"N 29°46'29.65"N 29.776371N	76.459357 E 76°25'56.68"E 76°25'40.49"E 76.431215 E		
						1.0000	0.0000	0	1000	0	Arjun 700, Shisham 100, Jamun 100, Jamoa 100	"	NK Railway Line KM 35-36 L/Side	29°46'58.52"N 29°47'06.34"N 29°46'53.93"N 29°46'49.24"N	76°22'35.91"E 76°22'46.84"E 76°22'29.08"E 76°22'22.42"E		
						1.0000	0.0000	0	1000	0	P.Papri 800, Shisham 100, Chakrasia 100	"	Kaithal Drain RD 82-90 L&R	29°46'03.21"N 29°44'57.94"N 29°44'55.85"N 29°44'53.95"N	76°20'18.03"E 76°18'53.70"E 76°18'50.21"E 76°18'46.69"E		
						1.0000	0.0000	0	1000	0	Jamun 150, Lasora 120, Gulmohar 50, Shisham 150, Shehtoot 70, Anwala 50, Arjun 120, Kajelia 100, Neem 50, Papri 55, Silver Oak 85	"	Sudken Distrybutry RD	29.682858 N 29°40'48.58"N 29°40'39.12"N 29.672161 N	76.40985 E 76°24'13.14"E 76°23'52.26"E 76.385828 "E		
						1.0000	0.0000	0	1000	0	Arjun 1000	"	Sangatpura Minor RD 68-72 L&R	29.871141 N 29°52'15.09"N 29°52'15.06"N 29.870899 N	76.261425 E 76°15'10.85"E 76°14'53.42"E 76.245116 E		
<b>Total Kaithal</b>						<b>120.5330</b>	<b>74.0000</b>	<b>0.0000</b>	<b>120533</b>	<b>74000</b>	<b>0</b>						
<b>Total North Circle</b>						<b>1095.2370</b>	<b>493.8470</b>	<b>193.6860</b>	<b>1095386</b>	<b>492847</b>	<b>193686</b>						
142	D-III-1109	Diversion of forest land for Petrol Pump on Delhi Ambala Road, NH-1, KM 121-122, R/s near Namaste Chowk, Distt. Karnal (Revenue)	4/23/1902	3/3/2006	0.0430	0.0430	0.0000	43	43	0	Arjun , Jamun, Silver oak , kadam	Karnal Indri Road KM 5to 6	Karnal Indri Road KM 5to 6	29.768237 N 29.730200 N, 29.730200 N	76.996610 E , 76.994961 E , 76.987425 E		

Sr. No.	D-III File No.	Name of Diversion case	Approval No.	Approval Date	CA to be done (in Ha.)	CA done (in Ha.)		No. of plants to be planted	No. of Plants actually		Species	Name of approved CA site	Site where CA done	GPS Coordinate		M&E Date
						TP (in Ha.)	P. bag (in ha.)		Tall Plants	P. Bags (Small Plants)				Latitude	Longitude	
1	2	3	4	5	6	7	8	9	10	11	12	13	14	16	17	18
143	D-III-1879	Diversion of 0.0094 ha forest land for Petrol Pump of HPCL on Karnal-Kunjapura Road R/s SH-8 at village Mangalpura(Karnal City), Distt. Karnal. (Revenue)	9- HRB771/ 2005-CHA/737	3/13/2006	0.0470	0.0470	0.0000	47	47	0	shisham , papri , mahua	Karnal-Hansi Road KM 14-15	R.F Upli	29.570275 N , 29.570443 N, 29.570357 N , 29.569873 N , 29.563370 N	76.959525 E , 76.950938 E, 76.95847 E , 76.954590 E , 76.955588 E	
144	D-III-1669	Diversion of forest land for retail outlet of IOCL on Delhi- Ambala road, R/s, NH-1, KM 102-575 Vill. Sarai kohand, Distt. Karnal	9- HRB779/ 2005-CHA/802	3/21/2006	0.1750	0.1750	0.0000	175	175	0	shisham	Karnal Pehowa Road KM 7 To 8	Karnal Pehowa Road KM 7 To 9	29°42'56.58"N 29°42'57.26"N 29°43'11.27"N 29°43'11.95"N	76°57'21.66"E 76°55'22.15"E 76°54'54.84"E 76°54'55.25"E	
145	D-III-1364	Diversion of 0.0155 ha forest land for Retail Outlet of IOCL on Village Newal, Karnal-Garhi Birbal Road, Distt. Karnal (Revenue)	9- 2301/200 4- ROC/838	3/22/2006	0.0390	0.0390	0.0000	39	39	0	shisham ,papri ,ghumar	Indri Escape Near Village Sangohi	Railway Line Baberpur Fatak to Gharaunda Station	29°459957"N 29.460335N 29.540207"N 29540310"N	76°966886"E 76.968965"E 76.964948"E 76.965330"E	
146	D-III-2303	Diversion of forest land for retail outlet of ESSAR Oil Ltd. on Karnal-Kunjapura Road, Near Stone No. 4, L/s, Village Newal, Distt. Karnal (Revenue)	9- HRB187/ 2006-CHA/763	4/27/2006	0.0760	0.0760	0.0000	76	76	0	shisham ,papri ,ghumar	Karnal-Indri Road KM 9-10	Railway Line Baberpur Fatak to Gharaunda Station 39	29°459957"N 29.460335N 29.540207"N 29540310"N	76°966886"E 76.968965"E 76.964948"E 76.965330"E	
147	D-III-1680	Diversion of forest land in favour of PWD for construction of ROB on Karnal-Kachhwa Sambli Kaul Road, SH-9, KM 1-3, B/s, Distt. Karnal (Revenue)	9- HRB058/ 2006-CHA/100 1	5/4/2006	1.7600	0.2750	0.0000	1760	275	0	Arjun , Jamun, Silver oak , kadam	Ram Nagar- Prem Nagar in Karnal City	Railway Line Jiverhari Fatak	29°549188"N 29.549417N 29.591050"N 29.590907"N	76°965103"E 76.965244"E 76.965011"E 76.965415"E	
					0.0000	1.4850	0.0000		1485	0	Arjun , Jamun, Silver oak , kadam		Railway Line Baberpur Fatak to Gharaunda Station	29°459957"N 76°966886"E 29.460335N 76.968965"E 29.540207"N 76.964948"E 29540310"N 76.965330"E	29°459957"N 76°966886"E 29.460335N 76.968965"E 29.540207"N 76.964948"E 29540310"N 76.965330"E	
148	D-III-2531	Diversion of 0.17775 ha forest land for laying OFC along Sham Nagar Meerut Road, Nirmal Kutia Chowk, ITI Road, NDRI road Mall Road & Old GT road, Distt. Karnal (CAMP) (Only NPV	2919-Ft-4-2006/122 00	7/10/2006	0.3300	0.3300	0.0000	330	330	0	shisham	Karnal-Indri Road KM 7-8	RF Upli 330	29.570275"N 29.570443"N 29.570357"N 29.569873"N 29.563370"N	76.959525"E 76.950938"E 76.95847"E 76.954990"E 76.955588"E	
149	D-III-1315	Diversion of forest land for retail outlet of RIL on Karnal- Meerut Road Mdr-17, between KM 11-12, LHS Vill. Nagla Megha, Distt. Karnal (Revenue)	9- HRB773/ 2006-CHA/198 7	9/4/2006	0.1700	0.1700	0.0000	170	170	0	shisham	Ram Nagar- Prem Nagar in Karnal City	RF Upli	29.570275"N 29.570443 N 29.570357"N 29.569873"N 29.563370"N	76.959525"E 76.950938"E 76.95847"E 76.954990"E 76.955588"E	



Sr. No.	D-III File No.	Name of Diversion case	Approval No.	Approval Date	CA to be done (in Ha.)	CA done (in Ha.)		No. of plants to be planted	No. of Plants actually		Species	Name of approved CA site	Site where CA done	GPS Coordinate		M&E Date
						TP (in Ha.)	P. bag (in ha.)		Tall Plants	P. Bags (Small Plants)				Latitude	Longitude	
1	2	3	4	5	6	7	8	9	10	11	12	13	14	16	17	18
150	D-III-1317	Diversion of forest land for Petrol Pump of RIL on NH-1, KM 137-138, R/s, along Karnal Ambala road, Village Sharnagarh, Distt. Karnal (Revenue)	9- HRB826/2006-CHA/392 1	9/4/2006	0.1000	0.1000	0.0000	100	100	0	shisham	Karnal-Indri Road KM 10-11	Railway Line Baberpur Fatak to Gharaunda Station	29°45'59.57"N 29.460335N 29.540207"N 29.540310"N	76°9'68.886"E 76.968965"E 76.964948"E 76.965330"E	
151	D-III-2620	Diversion of forest land for Retail Outlet of Indo Burma Petroleum Company Ltd. on Karnal-Kachwa road, L/s, Village Saidpur, Distt. Karnal. (CAMP)10-11(1)	9- HRB738/2006-CHA/421 4	9/18/2006	0.0630	0.0630	0.0000	63	63	0	shisham	Karnal Pheowa Road KM 8 to 9	Karnal Pheowa Road KM 7 to 9	29°43'29.56"N 29°43'30.25"N 29°43'11.27"N 29°43'11.95"N	76°54'24.09"E 76°54'24.58"E 76°54'54.84"E 76°54'55.25"E	
152	D-III-2595	Diversion of forest land for Retail Outlet of IOCL on Karnal-Meerut road, R/s, Village Andhera, Distt. Karnal (CAMP)10-11(1)	9- HRB941/2006-CHA/559 2	7/11/2006	0.1260	0.1260	0.0000	126	126	0	shisham	Karnal-Indri Road 8-9	RF Upli	29.570275"N 29.570443"N 29.570357"N 29.569873"N 29.563370"N	76.959525"E 76.950938"E 76.95847"E 76.954990"E 76.955588"E	
153	D-III-2779	Diversion of forest land for Retail Outlet of HPCL on Newal-Garhi Birbal Road, Village Gheer, Distt. Karnal (CAMP)10-11(1)	9- HRB1092 /2006-CHA/560 8	7/11/2006	0.0460	0.0460	0.0000	46	46	0	shisham jamun ,arjun	Karnal-Indri Road 9-10	RF Upli	29.570275"N 29.570443"N 29.570357"N 29.569873"N 29.563370"N	76.959525"E 76.950938"E 76.95847"E 76.954990"E 76.955588"E	
154	D-III-1118	Diversion of forest land for retail outlet of IBP, Karnal- Munak road, KM 10, Village Barota, Distt. Karnal (Revenue)	9- HRB2525 /2004-CHA/591 8	11/16/2006	0.0980	0.0980	0.0000	98	98	0	shisham jamun ,arjun	Prem Nagar Karnal	Railway Line Baberpur Fatak to Gharaunda Station	29°45'59.57"N 29.460335N 29.540207"N 29.540310"N	76°9'68.886"E 76.968965"E 76.964948"E 76.965330"E	
155	D-III-2471	Diversion of 0.007724 ha forest land for retail outlet of IOCL at Choura Majra-Gharaunda road, Village Choura, Teh. Gharaunda, Distt. Karnal (CAMP)10-11(1)	9- HRB822/2006-CHA/621 1	12/1/2006	0.0390	0.0390	0.0000	39	39	0	shisham jamun ,arjun	RF Shekhpura	Railway Line Baberpur Fatak to Gharaunda Station	29°45'59.57"N 29.460335N 29.540207"N 29.540310"N	76°9'68.886"E 76.968965"E 76.964948"E 76.965330"E	
156	D-III-1103	Diversion of forest land for Shiv Shanker Filling Station (HPCL) on Karnal-Meerut road from Monak to Merth road, KM 13, R/s, Distt. Karnal (Revenue)	9- HRB662/2005-CHA/646 2	12/7/2006	0.0420	0.0420	0.0000	42	42	0	shisham	SYL KM 60-65	Pabana Drain 0 to Tail L&R	29°30'27"N 29°29'55"N 29.3025"N 29.2954"N	76°49'03"E 76°47'32"E 76.4902"E 76.4733"E	
157	D-III-2353	Diversion of forest land for retail outlet of BPCL on Khond-Assandh Road, KM Stone 20, Village Ballah, Teh. Assandh, Distt. Karnal ((CAMP)10-11(1)	9- HRB800/2006-CHA/674 6	12/19/2006	0.0600	0.0600	0.0000	60	60	0	shisham	Karnal-Indri Road KM 10-11	Railway Line Baberpur Fatak to Gharaunda Station	29°45'59.57"N 29.460335N 29.540207"N 29.540310"N	76°9'68.886"E 76.968965"E 76.964948"E 76.965330"E	
158	D-III-1155	Diversion of forest land for retail outlet of RIL from Delhi- Karnal road, NH-1, KM 100- 101, L/s, Village Kohand, Distt. Karnal (Revenue)	9- HRB016/2007-CHA/714	1/18/2007	0.5000	0.5000	0.0000	500	500	0	shisham	SYL KM 80-81	Pabana Drain 0 to Tail L&R	29°30'27"N 29°29'55"N 29.3025"N 29.2954"N	76°49'03"E 76°47'32"E 76.4902"E 76.4733"E	

Sr. No.	D-III File No.	Name of Diversion case	Approval No.	Approval Date	CA to be done (in Ha.)	CA done (in Ha.)		No. of plants to be planted	No. of Plants actually		Species	Name of approved CA site	Site where CA done	GPS Coordinate		M&E Date
						TP (in Ha.)	P. bag (in ha.)		Tall Plants	P. Bags (Small Plants)				Latitude	Longitude	
1	2	3	4	5	6	7	8	9	10	11	12	13	14	16	17	18
159	D-III-2818	Diversion of forest land for functioning of departmental (Non Forestry Purpose) Saw Mill at Budakhera (Mangalpur), Distt. Karnal (CAMP A)10-11(1)	9- HRB1267 /2006-CHA/130 2	2/15/2007	0.9700	0.9700	0.0000	970	970	0	shisham	Karnal- Kunjpura Road KM 2- 10	Jamna Band	29.4023"N 29.4024"N 29.4031"N 29.4031"N	77.0712"E 77.0712"E 77.0707"E 77.0629"E	
160	D-III-1447	Diversion of forest land for retail outlet of IOCL on NH-1 KM 130.477, Delhi-Amritsar road, L/s, Vill. Uchana, Distt. Karnal (CAMP A)10-11(1)	9- HRB756/ 2005-CHA/189 3	3/2/2007	0.2200	0.2200	0.0000	220	220	0	ghumar , pipal , bargad	GT Road KM 118-120	Budakhra Minor RD Karan lake to Kunjpura Road L&R Side	29.743701"N 29.736091"N 29.723082"N 29.730200"N	76.979565"E 76.990139"E 77.008307"E 76.987425"E	
161	D-III-2536	Diversion of forest land for Retail Outlet of HPCL on Karnal-Meerut Road, Near KM Octroi Post, Village Andhera, Distt. Karnal (CAMP A)10-11(1)	9- HRB1184 /2006-CHA/229 5	3/12/2007	0.1740	0.1740	0.0000	174	174	0	shisham jamun ,arjun	Karnal-Indri Road KM 9- 10	RF Upli	29.570275"N 29.570443"N 29.570357"N 29.569873"N 29.563370"N	76.959525"E 76.950938"E 76.95847"E 76.954990"E 76.955588"E	
162	D-III-1138	Diversion of forest land for Retail Outlet of IOCL on Panipat-Barsat Road, KM 10- 11, R/s, Distt. Karnal (Revenue)	9- HRB402/ 2006-CHA/349 1	4/9/2007	0.0110	0.0110	0.0000	11	11	0	ghumar , pipal , bargad	Karnal-Hansi Road KM 15- 16	Budakhra Minor RD Karan lake to Kunjpura Road L&R Side	29.743701"N 29.736091"N 29.723082"N 29.730200"N	76.979565"E 76.990139"E 77.008307"E 76.987425"E	
163	D-III-1860	Diversion of 0.0099 ha. (instead of 0.012 ha) forest land for retail outlet of IOCL on Newal- Gheer Road, Km 2, Village Maimmati, Distt. Karnal (CAMP A)10-11(1)	9- HRB743/ 2005-CHA/347 1	4/9/2007	0.0600	0.0600	0.0000	60	60	0	ghumar , pipal , bargad	Karnal-Hansi Road KM 15- 16	Budakhra Minor RD Karan lake to Kunjpura Road L&R Side	29.743701"N 29.736091"N 29.723082"N 29.730200"N	76.979565"E 76.990139"E 77.008307"E 76.987425"E	
164	D-III-2551	Diversion of forest land in favour of Palco Enterprises for construction of approach road to Thinner Industry on Main Road Dabarki, Distt. Karnal (CAMP A)10-11(1)	9- HRB958/ 2006-CHA/352 2	4/10/2007	0.0080	0.0080	0.0000	8	8	0	ghumar , pipal , bargad	Karnal-Indri Road	Pabana Drain 0 to Tail L&R	29°3027"N 29°2955"N 29.3025"N 29.2954"N	76°4903"E 76°4732"E 76.4902"E 76.4733"E	
165	D-III-2967	Diversion of forest land in favour of Aircel Digilink india Ltd., New Delhi for laying OFC from KM 123 to 154 along NH- 1, Distt. Karnal (Amnt.not deposited)	2364-Ft-4-2007/593	4/17/2007	0.0000	0.0000	0.0000	0	0	0	papri	Karnal- Kunjpura Road KM 2- 10	"	"	"	
166	D-III-1904	Diversion of 0.00504 ha. forest land for Petrol Pump of BPCL from Karnal-Kunjpura Road to Karnal city, village Mangalpur, Distt. Karnal (Amnt. not deposited)	9- HRB658/ 2005-CHA/395 4	4/24/2007	0.0260	0.0260	0.0000	26	26	0	bargad,Pilkha n,Dek	Karnal-Hansi Road KM 18	Budakhra Minor RD Karan lake to Kunjpura Road L&R Side	29.743701"N 29.736091"N 29.723082"N 29.730200"N	76.979565"E 76.990139"E 77.008307"E 76.987425"E	

Sr. No.	D-III File No.	Name of Diversion case	Approval No.	Approval Date	CA to be done (in Ha.)	CA done (in Ha.)		No. of plants to be planted	No. of Plants actually		Species	Name of approved CA site	Site where CA done	GPS Coordinate		M&E Date
						TP (in Ha.)	P. bag (in ha.)		Tall Plants	P. Bags (Small Plants)				Latitude	Longitude	
1	2	3	4	5	6	7	8	9	10	11	12	13	14	16	17	18
167	D-III-2937	Diversion of forest land in favour of Aircel Digilink India Ltd., New Delhi for laying OFC from MS 10.500 ( Ambedkar Chowk Karnal ) to MS 42 along SH-8, Distt. Karnal	2377-Ft-4-2007/722 3	4/24/2007	0.0000	0.0000	0.0000	0	0	0	Shisham,Arjun,Kadam,Pipal	Karnal-Kunjpura Road KM 2-10	Railway Line Gharaunda to Jiverhari Fatak	29°549188"N 29.549417N 29.591050"N 29.590907"N	76°965103"E 76.965244"E 76.965011"E 76.965415"E	
168	D-III-1394	Diversion of forest land for retail outlet of IOCL on Choura road, Village Gharunda, Distt. Karnal (CAMPA)10-11(1)	9-HRB778/2005-CHA/430 2	5/3/2007	0.0630	0.0630	0.0000	63	63	0	Shisham	Kutail Road KM 2	Karnal-Kunjpura Road KM 2-10	29°3027"N 29°2955"N 29.3025"N 29.2954"N	76°4903"E 76°4732"E 76.4902"E 76.4733"E	
169	D-III-2831	Diversion of forest land in favour of S.J.S. Enterprises for construction of path for Recreational Resort/Motel at 98.4 KM R/s on G.T road, Village Badoli, Distt. Karnal	9-HRB022/2007-CHA/423 8	5/4/2007	0.0820	0.0820	0.0000	82	82	0	Shisham	Karnal-Kunjpura Road KM 2-10	Karnal-Kunjpura Road KM 2-10	29°3027"N 29°2955"N 29.3025"N 29.2954"N	76°4903"E 76°4732"E 76.4902"E 76.4733"E	
170	D-III-2841	Diversion of forest land for Retail Outlet of ESSAR Oil Ltd. at Karnal-Kachhwa road, KM 21-22, L/s, Village Sambhli, Distt. Karnal. (CAMPA)10-11(1)	9-HRB182/2007-CHA/445 2	5/11/2007	0.0680	0.0680	0.0000	68	68	0	Shisham	Karnal-Kunjpura Road KM 2-10	Karnal-Kunjpura Road KM 2-10	29°3027"N 29°2955"N 29.3025"N 29.2954"N	76°4903"E 76°4732"E 76.4902"E 76.4733"E	
171	D-III-2889	Diversion of forest land for laying OFC from MS 24.800 (Nirmal Kutia Chowk) to MS 28.800 (Liberty Chowk) along NH-1, Liberty chowk to Gandhi Chowk to Nirmal Kutia chowk, Distt. Karnal (Amnt. not	3279-Ft-4-2007/888 8	5/21/2007	0.0000	0.0000	0.0000	0	0	0		Karnal-Kunjpura Road KM 2-10	"	"	"	
172	D-III-2995	Diversion of forest land for laying of OFC of BSNL from MS 100 to 123 along NH-1, Distt. Karnal (CAMPA)10- 11(1)	3067-Ft-4-2007/100 54	6/11/2007	3.4500	3.4500	0.0000	3450	3450	0	Shisham,Arjun,Kadam,Pipal	WJC Main Between Uchana Pull-Kachwa	Pabana Drain 0 to Tail L&R 3450	29°3027"N 29°2955"N 29.3025"N 29.2954"N	76°4903"E 76°4732"E 76.4902"E 76.4733"E	
173	D-III-2015	Diversion of 0.0195 ha (instead of 0.0103 ha) forest land for retail outlet of BPCL at Delhi- Ambala Road, KM 118, R/s, NH-1, Distt. Karnal (CAMPA)10-11(1)	9-HRB116/2007-CHA/550 6	6/12/2007	0.0980	0.0980	0.0000	98	98	0	Shisham	Karnal Kunjpura Road KM 2 to 10 Both Side	Karnal Kunjpura Road KM 2 to 10 Both Side	29°3027"N 29°2955"N 29.3025"N 29.2954"N	76°4903"E 76°4732"E 76.4902"E 76.4733"E	
174	D-III-1794	Diversion of forest land for retail outlet of IBP on NH-1, KM Stone 102.89, R/s (instead of L/s) , Village Sarai Kohand, Distt. Karnal (CAMPA)10-11(1)	9-HRB012/2007-CHA/702 2	7/25/2007	0.0980	0.0980	0.0000	98	98	0	Shisham	Karnal-Hansi Road KM 13-14	Budakhra Minor RD Karan lake to Kunjpura Road L&R Side	29.743701"N 29.736091"N 29.723082"N 29.730200"N	76.979565"E 76.990139"E 77.008307"E 76.987425"E	

Sr. No.	D-III File No.	Name of Diversion case	Approval No.	Approval Date	CA to be done (in Ha.)	CA done (in Ha.)		No. of plants to be planted	No. of Plants actually		Species	Name of approved CA site	Site where CA done	GPS Coordinate		M&E Date
						TP (in Ha.)	P. bag (in ha.)		Tall Plants	P. Bags (Small Plants)				Latitude	Longitude	
1	2	3	4	5	6	7	8	9	10	11	12	13	14	16	17	18
175	D-III-1832	Diversion of 0.0029 ha. (instead of 0.0030 ha.) forest land for Retail Outlet of IOCL at at Village Phusgarh on Karnal- Phusgarh Road, R/s, Distt. Karnal (Only PCA (CAMP A)10-11(1) 32 plants	9- HRB466/2006-CHA/18	12/28/2007	0.0210	0.0210	0.0000	21	21	0	Shisham	Karnal-Hansi Road KM 17-18	Budakhra Minor RD Karan lake to Kunjpura Road L&R Side	29.743701"N 29.736091"N 29.723082"N 29.730200"N	76.979565"E 76.990139"E 77.008307"E 76.987425"E	
176	D-III-2910	Diversion of forest land for construction of road for M/S Indian Fodder Care & Technologies Pvt. Ltd. at Village Kuchpura, Nissing, Distt. Karnal (CAMP A)10-	9- HRB418/2007-CHA/44	12/28/2007	0.0480	0.0480	0.0000	48	48	0	Shisham	WJC Village Munak	Budakhra Minor RD Karan lake to Kunjpura Road L&R Side	29.743701"N 29.736091"N 29.723082"N 29.730200"N	76.979565"E 76.990139"E 77.008307"E 76.987425"E	
177	D-III-2523	Diversion of forest land for laying of Liquefied Petroleum Gas Pipeline of IOCL from Panipat to Jalandhar (PJ-PL LPG Pipeline Project) (Link with file D-III-2324 &	9- HRB531/2007-CHA/146	12/31/2007	1.7240	0.4080	0.0000	1724	408	0	Shisham	Munak Drain Village Munak	RF Upli	29.570275"N 29.570443"N 29.570357"N 29.569873"N 29.563370"N	76.959525"E 76.950938"E 76.95847"E 76.954990"E 76.955588"E	
		"	"	"	0.0000	1.3160	0.0000		1316	0	Shisham		Furlak Drain RD khorakhri Pul to Drain no. 2 L&r	29.528837 N 29.527005 N 29.527006 N 29.527113 N 29.512488 N 29.512009 N	76.905782 E 76.903374 E 76.903404 E 76.903403 E 76.887977 E 76.887323 E	
178	D-III-1286	Diversion of 0.0091 ha. (instead of 0.0152 ha.) forest land for Retail Outlet of IOCL at Village Nagala Megha on Karnal-Meerut Road, Distt. Karnal (Only PCA (CAMP A)10-11(1) 15 Plants	9- HRB468/2006-CHA/454	1/8/2008	0.1750	0.1750	0.0000	175	175	0	Shisham	Indri Escape Near Budhakhera	Railway Line Baberpur Fatak to Gharaunda Station	29°459957"N 29.460335N 29.540207"N 29.540310"N	76°966886"E 76.968965"E 76.964948"E 76.965330"E	
179	D-III-2177	Diversion of forest land for retail outlet of BPCL at Village Kunjpura on Kunjpura-Karnal Road, KM Stone 1 R/s, Distt. Karnal (Only PCA (CAMP A)10-11(1) 52 Plants	9- HRB317/2007-CHA/265 8	3/27/2008	0.3820	0.3820	0.0000	382	382	0	Shisham,Pilkh an,Arjun	Karnal Indri Road 5 to 6 L&R	Karnal Indri Road 5 to 6 L&R	29.768237"N 29.730200"N 29.730200"N	76.996610"E 76.994961"E 76.987425"E	
180	D-III-2174	Diversion of forest land for retail outlet of HPCL on Garunda-Barsat road, KM 8, Village Barsat, Distt. Karnal (Including PCA (CAMP A)10-11(1))	9- HRB1311 /2006-CHA/352 8	4/22/2008	0.0700	0.0700	0.0000	70	70	0	Shisham,Pilkh an,Arjun	Karnal-Hansi Road KM 17-18	Budakhra Minor RD Karan lake to Kunjpura Road L&R Side	29.743701"N 29.736091"N 29.723082"N 29.730200"N	76.979565"E 76.990139"E 77.008307"E 76.987425"E	
181	D-III-1426	Diversion of forest land for Retail Outlet of HPCL at Karnal-Indri Road, Village Ballari, Distt. Karnal (Only CA & PCA in (CAMP A)10-11(1))	9- HRB341/2006-CHA/399 1	5/12/2008	0.1210	0.1210	0.0000	121	121	0	Shisham	karnal indri road 3 to 4 L&R	karnal indri road 3 to 4 L&R	29.768237"N 29.730200"N 29.730200"N	76.996610"E 76.994961"E 76.987425"E	

Sr. No.	D-III File No.	Name of Diversion case	Approval No.	Approval Date	CA to be done (in Ha.)	CA done (in Ha.)		No. of plants to be planted	No. of Plants actually		Species	Name of approved CA site	Site where CA done	GPS Coordinate		M&E Date
						TP (in Ha.)	P. bag (in ha.)		Tall Plants	P. Bags (Small Plants)				Latitude	Longitude	
1	2	3	4	5	6	7	8	9	10	11	12	13	14	16	17	18
182	D-III-1995	Diversion of 0.0333 ha. (instead of 0.0346 ha.) forest land for Retail Outlet of ESSAR Oil Ltd. on Karnal-Meerut Road, KM 12-13, Village Manglorapur, Distt. Karnal (Including PCA (CAMP A)10-	9- HRB1064 /2006- CHA/108 8	5/12/2008	0.2300	0.2300	0.0000	230	230	0	Shisham,Pilkh an,Arjun	karnal indri road 9 to 10 L&R	budakhara Minor RD Karan lake to Kunjpura Road L&R Side	29.743701"N 29.736091"N 29.723082"N 29.730200"N	76.979565"E 76.990139"E 77.008307"E 76.987425"E	
183	D-III-1390	Diversion of forest land for Retail Outlet of IOCL near Gharounda on GT Road, KM 103-104, R/s, NH-1, Distt. Karnal (Only PCA (CAMP A)10-11(1) 63 Plants	9- HRB318/ 2007- CHA/523 8	6/18/2008	0.4750	0.4750	0.0000	475	475	0	Shisham,Pilkh an,Arjun	SYL KM 65- 70	RF Upli	29.570275"N 29.570443"N 29.570357"N 29.569873"N 29.563370"N	76.959525"E 76.950938"E 76.95847"E 76.954990"E 76.955588"E	
184	D-III-3238	Diversion of forest land for SS Education & Law college on Karnal-Kunjpura road, L/s, village Newal, Distt. Karnal (CAMP A)10-11(1)	9- HRB245/ 2008- CHA/563 6	7/2/2008	0.0400	0.0400	0.0000	40	40	0	Shisham	Karnal- Kunjpura Road KM 4-5	Karnal Indri Kunjpura Road Km 4 to 5 L&R	29.768237"N 29.730200"N 29.730200"N	76.996610"E 76.994961"E 76.987425"E	
185	D-III-2101	Diversion of forest land for construction of new retail outlet of BPCL on Delhi-Ambala Road (NH-1) at Uchana, Km 130.860, Distt. Karnal (CAMP A)10-11(1)	9- HRB688/ 2007- CHA/100 22	11/20/2008	0.2800	0.2800	0.0000	280	280	0	Shisham	Karnal-Indri Road KM 9- 10	budakhra Minor RD Karan lake to Kunjpura Road L&R Side	29.743701"N 29.736091"N 29.723082"N 29.730200"N	76.979565"E 76.990139"E 77.008307"E 76.987425"E	
186	D-III-3196	Diversion of forest land for Retail Outlet of IOCL (KSK) at village Kutana on Kohand- Assandh road, Near Km 10 Stone, L/s, Distt. Karnal (CAMP A)10-11(1)	9- HRB551/ 2008- CHA/110 20	12/22/2008	0.0050	0.0050	0.0000	5	5	0	Shisham	WJC Main Village Munak	RF Upli	29.570275"N 29.570443"N 29.570357"N 29.569873"N 29.563370"N	76.959525"E 76.950938"E 76.95847"E 76.954990"E 76.955588"E	
187	D-III-3604	Diversion of forest land for Retail Outlet of IOCL on Karnal-Indri road, Km 3-4, L/s, Village Salaru, Distt. Karnal	9- HRB106/ 2009- CHA/314 7	6/11/2009	0.0230	0.0230	0.0000	23	23	0	Shisham	Karnal Indri Road KM 3 to 4 L/Side Vill. Salaru	Karnal Indri Road KM 3 to 4 L/Side Vill. Salaru	29.768237"N 29.730200"N 29.730200"N	76.996610"E 76.994961"E 76.987425"E	
188	D-III-1458	Diversion of forest land for retail outlet of IOCL at NH-1, Delhi-Ambala road, L/s, KM Stone No. 134.395, Village Dadupur, Distt. Karnal (Revenue)	9- HRB282/ 2006- CHA/969	5/4/2006	0.1880	0.1880	0.0000	188	188	0	Shisham, Kajjelia, Neem	Newal- Chougama Road KM 19- 20	Kheri T/well Channel L/R T.No.45-60	29.861895 N 29.862205 N 29.821931 N 29.822125 N	77.038323 E 77.038432 E 77.003970 E 77.003918 E	
189	D-III-1264	Diversion of forest land for Retail Outlet of IOCL on NH-1 KM Stone 136, R/s, Ambala- Karnal road, Village Shamgarh, Distt. Karnal (Revenue)	9- HRB208- CHA/178 0	6/15/2006	0.2000	0.2000	0.0000	200	200	0	Shisham, Kajjelia, Neem	Newal- Chougama Road KM 14- 15	Kheri T/well Channel L/R T.No.45-60	29.861895 N 29.862205 N 29.821931 N 29.822125 N	77.038323 E 77.038432 E 77.003970 E 77.003918 E	
190	D-III-2214	Diversion of forest land for retail outlet of ESSAR Oil Ltd. at Karnal-Ladwa Road, KM 19.9, SH-7, Village Gudha, Teh. Indri, Distt. Karnal (CAMP A)10-11(1)	9- HRB698/ 2006- CHA/502 4	10/19/2006	0.0580	0.0580	0.0000	58	58	0	Shisham, Kajjelia, Neem	Karnal-Indri Road KM 15- 16	Kheri T/well Channel L/R T.No.45-60	29.861895 N 29.862205 N 29.821931 N 29.822125 N	77.038323 E 77.038432 E 77.003970 E 77.003918 E	

Sr. No.	D-III File No.	Name of Diversion case	Approval No.	Approval Date	CA to be done (in Ha.)	CA done (in Ha.)		No. of plants to be planted	No. of Plants actually		Species	Name of approved CA site	Site where CA done	GPS Coordinate		M&E Date
						TP (in Ha.)	P. bag (in ha.)		Tall Plants	P. Bags (Small Plants)				Latitude	Longitude	
1	2	3	4	5	6	7	8	9	10	11	12	13	14	16	17	18
191	D-III-2659	Diversion of forest land for Retail Outlet of HPCL at Village Kachhwa on Karnal- Dhand road, KM 8, L/s, Distt. Karnal (CAMP A)10-11(1)	9- HRB960/2006-CHA/5287	10/27/2006	0.0590	0.0590	0.0000	59	59	0	Shisham, Kajjelia, Neem	Karnal-Kachhwa Road KM 14-15	Kheri T/well Channel L/R T.No.45-60	29.861895 N 29.862205 N 29.821931 N 29.822125 N	77.038323 E 77.038432 E 77.003970 E 77.003918 E	
192	D-III-2787	Diversion of forest land for Retail Outlet of HPCL on Karnal-Meerut Road, Village Shekhpora (Near Sugar Mill), R/s, Distt. Karnal (CAMP A)10-11(1)	9- HRB1091/2006-CHA/5603	11/7/2006	0.0630	0.0630	0.0000	63	63	0	Shisham, Kajjelia, Neem	Karnal-Kachhwa Road KM 14-15	Kheri T/well Channel L/R T.No.45-60	29.861895 N 29.862205 N 29.821931 N 29.822125 N	77.038323 E 77.038432 E 77.003970 E 77.003918 E	
193	D-III-2121	Diversion of 0.308 ha forest land for construction of WJC bridge KM 20 of Karnal road at Indri, Distt. Karnal (CAMP A)10-11(1)	9- HRB045/2006-CHA/845	1/19/2007	0.3300	0.3300	0.0000	330	330	0	Shisham, Kajjelia, Neem	Karnal-Indri Road KM 17-18	Kheri T/well Channel L/R T.No.45-60	29.861895 N 29.862205 N 29.821931 N 29.822125 N	77.038323 E 77.038432 E 77.003970 E 77.003918 E	
194	D-III-2808	Diversion of forest land for approach to Capital Hotels and Developers Ltd. at Vill. Uchana between KM Stone 132-133, Delhi-Ambala G.T. Road, Distt. Karnal (CAMP A)10-11(1)	9- HRB1050/2006-CHA/3104	4/3/2007	0.3250	0.3250	0.0000	325	325	0	Shisham, Kajjelia, Neem	Indri-Manhoarur Road KM 0-2 & Indri Gharibirbal Road KM 0-1	Kheri T/well Channel L/R T.No.45-60	29.861895 N 29.862205 N 29.821931 N 29.822125 N	77.038323 E 77.038432 E 77.003970 E 77.003918 E	
195	D-III-1408	Diversion of forest land for Retail Outlet of BPCL at Village Tarwana on NH-1 to Taraori Road, KM 1-2, L/s, Teh. Nilokheri, Distt. Karnal. (Only Penal CA) (CAMP A)10-	9- HRB450/2006-CHA/6132	6/27/2007	0.2530	0.2530	0.0000	253	253	0	Shisham, Kajjelia, Neem	Rakshi Distr. Road KM 10-12	Kheri T/well Channel L/R T.No.45-60	29.861895 N 29.862205 N 29.821931 N 29.822125 N	77.038323 E 77.038432 E 77.003970 E 77.003918 E	
196	D-III-2760	Diversion of forest land for construction of Bridge (Culvert) over old Mughal Canal at Vill. Kambohpora by Ansal Landmark Townships(PVT) Ltd., Distt. Karnal.	9- HRB1077/2006-CHA/7264	8/3/2007	0.6720	0.6720	0.0000	672	672	0	Shisham, Kajjelia, Neem	Karnal-Kachhwa Road KM 14-15	Kheri T/well Channel L/R T.No.45-60	29.861895 N 29.862205 N 29.821931 N 29.822125 N	77.038323 E 77.038432 E 77.003970 E 77.003918 E	
197	D-III-1934	Diversion of forest land for petrol pump IOCL from Karsa- Nilokheri Road in Nilokheri, Km 1, Distt. Karnal (CAMP A)10-11(1)	9- HRB832/2007-CHA/62	1/1/2008	0.0590	0.0590	0.0000	59	59	0	Shisham, Kajjelia, Neem	Indri Escape (Head to Indri Escape)	Kheri T/well Channel L/R T.No.45-60	29.861895 N 29.862205 N 29.821931 N 29.822125 N	77.038323 E 77.038432 E 77.003970 E 77.003918 E	
198	D-III-1401	Diversion of forest land for retail outlet of IBP at Anajmandi Link Road Near Railway Fatak Tarawari, Distt. Karnal (Only PCA (CAMP A)10-11(1) 11 Plants	9- HRB755/2005-CHA/302	1/4/2008	0.0440	0.0440	0.0000	44	44	0	Shisham, Kajjelia, Neem	GT Road KM 141-142	Kheri T/well Channel L/R T.No.45-60	29.861895 N 29.862205 N 29.821931 N 29.822125 N	77.038323 E 77.038432 E 77.003970 E 77.003918 E	
199	D-III-3125	Diversion of forest land in favour of Modern Dairies Ltd. for laying U/g Pipeline for Ramba Shamgarh Road to GT road, Village Shamgarh, Distt. Karnal (CAMP A)10-11(1)	9- HRB934/2007-CHA/688	1/21/2008	0.3330	0.3330	0.0000	333	333	0	Shisham, Kajjelia, Neem	WJC Main - Head Quarter Nursery	Kheri T/well Channel L/R T.No.45-60	29.861895 N 29.862205 N 29.821931 N 29.822125 N	77.038323 E 77.038432 E 77.003970 E 77.003918 E	

Sr. No.	D-III File No.	Name of Diversion case	Approval No.	Approval Date	CA to be done (in Ha.)	CA done (in Ha.)		No. of plants to be planted	No. of Plants actually		Species	Name of approved CA site	Site where CA done	GPS Coordinate		M&E Date
						TP (in Ha.)	P. bag (in ha.)		Tall Plants	P. Bags (Small Plants)				Latitude	Longitude	
1	2	3	4	5	6	7	8	9	10	11	12	13	14	16	17	18
200	D-III-1880	Diversion of forest land for Retail Outlet of RIL on Karnal-Yamunanagar Road, L/s, KM 18.10, Village Gudda (Indri), SH-7, Distt. Karnal (Only PCA (CAMPA)10-11(1) 21 Plants	9-HRB413/2006-CHA/390 9	5/9/2008	0.0860	0.0860	0.0000	86	86	0	Shisham, Kajjelia, Neem	Karnal-Indri Road KM 15-16	Kheri T/well Channel L/R T.No.45-60	29.861895 N 29.862205 N 29.821931 N 29.822125 N	77.038323 E 77.038432 E 77.003970 E 77.003918 E	
201	D-III-3208	Diversion of forest land in favour of PWD B&R for construction of two lane ROB at Taraori, Km 135/6-4 on Delhi-Ambala railway line crossing Taraori approach road, Distt. Karnal (CAMPA)10-	9-HRB047/2008-CHA/558 0	7/4/2008	0.4280	0.4280	0.0000	428	428	0	Shisham, Kajjelia, Neem	C. No. 53 Karnal-Indri Road KM 15-20	Kheri T/well Channel L/R T.No.45-60	29.861895 N 29.862205 N 29.821931 N 29.822125 N	77.038323 E 77.038432 E 77.003970 E 77.003918 E	
202	D-III-920	Diversion of forest land for retail outlet of IOCL on Karnal- Assand road, KM 42-43, L/s, Distt. Karnal (Including PCA (CAMPA)10-11(1))	9-HRB1524 /2002-CHA/601 4	7/14/2008	0.1190	0.1190	0.0000	119	119	0	Silver oak, Shisham, Kachanar. Kadam, Jamun /Jamoya	Indri-Umri Road KM 4-5	Taraori Minor RD 0-Tail	29°49'11"N 29°49'10"N 29°47'37"N 29°47'37"N	76°55'40"E 76°55'41"E 76°55'59"E 76°56'00"E	
203	D-III-3365	Diversion of forest land for Retail Outlet of HPCL on Karnal-Nawal-Ghari Birbal road, Near Km 27, Distt. Karnal (CAMPA)10-11(1)	9-HRB337/2008-CHA/600 1	7/18/2008	0.0110	0.0110	0.0000	11	11	0	Silver oak, Shisham, Kachanar. Kadam, Jamun /Jamoya	Karnal-Indri Road KM 14-15	Taraori Minor RD 0-Tail	29°49'11"N 29°49'10"N 29°47'37"N 29°47'37"N	76°55'40"E 76°55'41"E 76°55'59"E 76°56'00"E	
204	D-III-3383	Diversion of forest land for Retail outlet of HPCL on Karnal-Indri link road, Village Bhadso, Distt. Karnal (CAMPA)10-11(1)	9-HRB319/2008-CHA/619 6	7/24/2008	0.0090	0.0090	0.0000	9	9	0	Silver oak, Shisham, Kachanar. Kadam, Jamun /Jamoya	Karnal-Indri Road KM 14-15	Taraori Minor RD 0-Tail	29°49'11"N 29°49'10"N 29°47'37"N 29°47'37"N	76°55'40"E 76°55'41"E 76°55'59"E 76°56'00"E	
205	D-III-1326	Diversion of forest land for retail outlet of IBPCL at Vill. Damanheri on Karnal-Indri road, R/s, Distt. Karnal (Only PCA (CAMPA)10-11(1) 78 Plants under PCA)	9-HRB424/2006-CHA/745 7	9/4/2008	0.1830	0.1830	0.0000	183	183	0	Silver oak, Shisham, Kachanar. Kadam, Jamun /Jamoya	Karnal-Indri Road KM 14-16	Taraori Minor RD 0-Tail	29°49'11"N 29°49'10"N 29°47'37"N 29°47'37"N	76°55'40"E 76°55'41"E 76°55'59"E 76°56'00"E	
206	D-III-3152	Diversion of forest land in favour of Grandeur Real Estates Private Ltd., New Delhi for construction of road to Integrated Township at Karnal- Indri road, Sh-7, Village Baldi/Uchana/ Kailash/Tikri, Distt. Karnal (CAMPA)10-	9-HRB016/2008-CHA/801 4	9/24/2008	0.3900	0.3900	0.0000	390	390	0	Silver oak, Shisham, Kachanar. Kadam, Jamun /Jamoya	Karnal-Kachwa Road KM 15-16	Taraori Minor RD 0-Tail	29°49'11"N 29°49'10"N 29°47'37"N 29°47'37"N	76°55'40"E 76°55'41"E 76°55'59"E 76°56'00"E	
207	D-III-1700	Diversion of forest land for Retail Outlet of IBP on Nilokheri-Karsa Road, Near Village Nigdhu, Distt. Karnal (Only PCA (CAMPA)10-11(1) )	9-HRB-411/2008-CHA/975 4	11/12/2008	0.0200	0.0200	0.0000	20	20	0	Shisham, Kajjelia, Neem	Nilokheri-Dhand Road KM 4-5	Kheri T/well Channel L/R T.No.45-60	29.861895 N 29.862205 N 29.821931 N 29.822125 N	77.038323 E 77.038432 E 77.003970 E 77.003918 E	

Sr. No.	D-III File No.	Name of Diversion case	Approval No.	Approval Date	CA to be done (in Ha.)	CA done (in Ha.)		No. of plants to be planted	No. of Plants actually		Species	Name of approved CA site	Site where CA done	GPS Coordinate		M&E Date
						TP (in Ha.)	P. bag (in ha.)		Tall Plants	P. Bags (Small Plants)				Latitude	Longitudtde	
1	2	3	4	5	6	7	8	9	10	11	12	13	14	16	17	18
208	D-III-974	Diversion of forest land for retail outlet of IOCL from GT Road, KM 142, R/s, Distt. Karnal (Including PCA (CAMP A)10-11(1))	9- HRB1769 /2003-CHA/110 85	12/30/2008	0.0600	0.0600	0.0000	60	60	0	Shisham, Kaijelia, Neem	Indri Escape Kath ka Pull	Kheri T/well Channel L/R T.No.45-60	29.861895 N 29.862205 N 29.821931 N 29.822125 N	77.038323 E 77.038432 E 77.003970 E 77.003918 E	
209	D-III-3174	Diversion of forest land for setting up of Saini Motor Garrage near Liberty Chowk old G.T. road, Karnal, Distt. karnal (CAMP A)10-11(1)	9- HRB194/ 2008-CHA/175 6	3/30/2009	0.0230	0.0230	0.0000	23	23	0	Shisham, Kaijelia, Neem	Karnal-Kachwa Road KM 19-20	Kheri T/well Channel L/R T.No.45-60	29.861895 N 29.862205 N 29.821931 N 29.822125 N	77.038323 E 77.038432 E 77.003970 E 77.003918 E	
210	D-III-2482	Diversion of forest land for retail outlet of BPCL at Nissing-Gularpur road, Village Nissing, L/s, Distt. Karnal (CAMP A)10-11(1)	9- HRB763/ 2006-CHA/563 4	11/7/2006	0.0540	0.0540	0.0000	54	54	0	shisham	Karnal-Assand road KM 17-18 (0.16	Karnal-Assand road KM 30-36 B/s (0.16 RKM)	29.595813 N, 29.595945 N 29.566294 N 29.566488 N	76.727967 E, 76.727970 E 76.668986 E 76.668772 E	
211	D-III-2927	Diversion of forest land for Retail Outlet of HPCL at Karnal-Assand road, KM Stone 15-16, L/s, Village Jundla, Distt. Karnal (CAMP A)10-11(1)	9- HRB017/ 2007-CHA/157 4	2/19/2007	0.0870	0.0870	0.0000	87	87	0	shisham	Karnal-Assand road, KM 18-36, L&R (0.26 RKM)	Karnal-Assand road KM 30-36 , L&R (0.26 RKM)	29.595813 N, 29.595945 N 29.566294 N 29.566488 N	76.727967 E, 76.727970 E 76.668986 E 76.668772 E	
212	D-III-2603	Diversion of forest land for construction of BML Hansi Branch Butana Branch M.P.L Channel RD 26200 to 309012, Distt. Karnal (CAMP A)10-11(1)	9- HRB1260 /2006-CHA/176 6	2/23/2007	0.9800	0.9800	0.0000	980	980	0	ARJUN	Karnal-Assandh road, KM 18-20 B/s (2.99 RKM)	Karnal-Assand road KM 30-36 , L&R (2.99 RKM)	29.595813 N, 29.595945 N 29.566294 N 29.566488 N	76.727967 E, 76.727970 E 76.668986 E 76.668772 E	
213	D-III-2897	Diversion of forest land for laying w/g OFC from village Chiraumor-Jundla, Vill. Puccakhera-Dachar, Vill. Dachar-Bastauli, Vill. Kohand-Barsat by BSNL, Distt. Karnal	6047-Ft-4-2007/159 68	9/13/2007	5.0000	5.0000	0.0000	5000	5000	0	shisham 5000	Karnal Assandh road, Km 18-36, B/s	Badralla drain rd assandh bypass to falgu road , B/s Assandh drain rd assandh bypass to falgu road	29.487456 N, 29.487444 N 29.471851 N 29.471879 N 29.509533 N, 29.509491 N 29.471084 N 29.471192 N	76.576629 E, 76.576705 E 76.576419 E 76.576523 E 76.600380 E, 76.600159 E 76.580471 E 76.580319 E	
214	D-III-2909	Diversion of forest land for construction of School at Karnal-Assandh-Jind Road, KM 42.2 R/s, Village Assandh (JPS Education Society), Distt. Karnal (CAMP A)10-11(1)	9- HRB279/ 2007-CHA/120 73	11/28/2007	0.0870	0.0870	0.0000	87	87	0	shisham	Karnal-Asandh road, KM 18-36, B/s (0.26 RKM)	Karnal-Assand road KM 30-36 , B/s (0.26 RKM)	29.595813 N, 29.595945 N 29.566294 N 29.566488 N	76.727967 E, 76.727970 E 76.668986 E 76.668772 E	
215	D-III-1305	Diversion of forest land for Retail Outlet of Indo Burma Petroleum Company Ltd. (IBP) at Village Nissing on Karnal- Kaithal Road, KM 32-33, R/s, Distt. Karnal (Only PCA (CAMP A)10-11(1) 22 plants	9- HRB417/ 2006-CHA/127 77	12/18/2007	0.0560	0.0560	0.0000	56	56	0	SHISHAM	Nardak Distrybutry Rd 70-71 R/s (0.10 RKM)	Karnal-Assand road KM 30-36 (0.10 RKM)	29.595813 N, 29.595945 N 29.566294 N 29.566488 N	76.727967 E, 76.727970 E 76.668986 E 76.668772 E	



Sr. No.	D-III File No.	Name of Diversion case	Approval No.	Approval Date	CA to be done (in Ha.)	CA done (in Ha.)		No. of plants to be planted	No. of Plants actually		Species	Name of approved CA site	Site where CA done	GPS Coordinate		M&E Date
						TP (in Ha.)	P. bag (in ha.)		Tall Plants	P. Bags (Small Plants)				Latitude	Longitude	
1	2	3	4	5	6	7	8	9	10	11	12	13	14	16	17	18
216	D-III-1884	Diversion of forest land for Retail Outlet of RIL at Karnal- Kaithal Road, KM Stone 32, Village Nissing, Distt. Karnal (Only PCA (CAMP A)10-11(1) 21 Plants under PCA	9- HRB412/ 2006- CHA/39	12/28/2007	0.0650	0.0650	0.0000	65	65	0	SHISHAM	Karnal Kaithal Road Km 16-17 B/s	Karnal- Assand road KM 30-36 B/s	29.595813 N, 29.595945 N 29.566294 N 29.566488 N	76.727967 E, 76.727970 E 76.668986 E 76.668772 E	
217	D-III-3204	Diversion of forest land for construction of Doon Education Society on Karnal-Kaithal road, Km 8-9 R/s, Village Shahpur, Distt. Karnal (CAMP A)10-11(1)	9- HRB031/ 2008- CHA/379 4	5/7/2008	0.0700	0.0700	0.0000	70	70	0	Shisham	Karnal- Kaithal road, Km 10-11, B/s	Karnal- Assand road KM 30-36 , B/s	29.595813 N, 29.595945 N 29.566294 N 29.566488 N	76.727967 E, 76.727970 E 76.668986 E 76.668772 E	
218	D-III-3359	Diversion of forest land for Retail Outlet of HPCL on Panipat- Assandh road, R/s, Km 158-159, Village Assandh (CAMP A)10-11(1)	9- HRB266/ 2008- CHA/543 2	7/1/2008	0.0150	0.0150	0.0000	15	15	0	Shisham	Karnal- Assandh road km 18- 19 B/s	Karnal- Assand road KM 30-36 B/s	29.595813 N, 29.595945 N 29.566294 N 29.566488 N	76.727967 E, 76.727970 E 76.668986 E 76.668772 E	
219	D-III-2723	Diversion of forest land for retail outlet of HPCL at Karnal- Assand road, Near Pacca Khera Chowk, Village Peont, Distt. Karnal (CAMP A)10-11(1)	9- HRB115/ 2007- CHA/574 6	7/9/2008	0.0980	0.0980	0.0000	98	98	0	Shisham	Karnal- Assandh road KM 18-30 L&R side	Karnal- Assand road KM 30-36 L&R side	29.595813 N, 29.595945 N 29.566294 N 29.566488 N	76.727967 E, 76.727970 E 76.668986 E 76.668772 E	
220	D-III-3453	Diversion of forest land for Retail outlet of HPCL on Assandh-Rahra road, Km Stone 4, Village Rahra, Distt. Karnal (CAMP A)10-11(1)	9- HRB563/ 2008- CHA/103 49	12/8/2008	0.0200	0.0200	0.0000	20	20	0	shisham	Karnal- Assandh road, Km 18- 19, B/s	Karnal- Assand road KM 30-36 , B/s	29.595813 N, 29.595945 N 29.566294 N 29.566488 N	76.727967 E, 76.727970 E 76.668986 E 76.668772 E	
221	D-III-3474	Diversion of forest land in favour of Executive Engineer, PWD Water Supply & Sanitation for laying of RCC sewer pipe line from Sirsal chowk upto darin road at Assandh Town, Distt. Karnal	9- HRB527/ 2008- CHA/269 0	5/18/2009	0.8330	0.8330	0.0000	833	833	0	Shisham= 445 Kachnar = 388	Karnal- Assandh road, Km 14- 15, B/s	Karnal- Assand road KM 30-36 , B/s	29.595813 N, 29.595945 N 29.566294 N 29.566488 N	76.727967 E, 76.727970 E 76.668986 E 76.668772 E	
222	D-III-2619	Diversion of 0.00488 ha forest land for construction of path for School - Vidya Education Society (Regd.) at Kaithal Road, Distt. Karnal (CAMP A)10-11(1)	9- HRB852/ 2006- CHA/513 0	10/20/2006	0.0250	0.0250	0.0000	25	25	0	Shisham	Karnal- Kaithal Road KM 17-24	Karnal- Kaithal Road KM 17-24	29.744150N 29.744192N	76.951220E 76.951274E	
223	D-III-1590	Diversion of forest land for retail outlet of Essar Oil Ltd. on Karnal- Garhi Birbal- Yamunanagar, KM 15-16 R/s, Vill. Gheed, Distt. Karnal (Revenue) 450 Plants under PCA	9- HRB031/ 2005- CHA/214 7	3/12/2007	0.4950	0.4950	0.0000	495	495	0	Shisham	G.T. Road KM 116-118 Both Sides	RF Upli	29.570275"N 29.570443"N 29.570357"N 29.569873"N 29.563370"N	76.959525"E 76.950938"E 76.95847"E 76.954990"E 76.955588"E	

Sr. No.	D-III File No.	Name of Diversion case	Approval No.	Approval Date	CA to be done (in Ha.)	CA done (in Ha.)		No. of plants to be planted	No. of Plants actually		Species	Name of approved CA site	Site where CA done	GPS Coordinate		M&E Date
						TP (in Ha.)	P. bag (in ha.)		Tall Plants	P. Bags (Small Plants)				Latitude	Longitude	
1	2	3	4	5	6	7	8	9	10	11	12	13	14	16	17	18
224	D-III-2970	Diversion of forest land in favour of Haryana Cybernet Pvt. Ltd., for OFC from Meerut Chowk to Ranwar, Village along ODR KM 32, Distt. Karnal	4281-Ft-4-2007/11008	7/2/2007	0.0000	0.0000	0.0000	0	0	0		Karnal-Kunjpur road	"	"	"	
225	D-III-3017	Diversion of forest land for retail outlet of IOCL on Indri- Umri road, KM 9-10, L/s, Village Bhadson, Distt. Karnal (CAMPA)10-11(1)	9-HRB445/2007-CHA/6223	7/2/2007	0.0310	0.0310	0.0000	31	31	0		Indri-Garhi birbal road, KM 1-2 L/s (0.093 RKM)	Taraori Minor RD 0-Tail	29°49'11"N 29°49'10"N 29°47'37"N 29°47'37"N	76°55'40"E 76°55'41"E 76°55'59"E 76°56'00"E	
226	D-III-2277	Diversion of forest land for laying OFC of BSNL from Karnal, KM-120 to Panipat KM 91, Distt Karnal. (CAMPA)10-11(1)	6266-Ft-4-2007/16345	9/20/2007	0.0000	0.0000	0.0000	0	0	0		WJC, Village Munak, B/s (14.00 RKM)	"	"	"	
227	D-III-3777	Diversion of forest land for laying OFC of BSNL from KM 3 to 43 on SH-12 from Assandh TE to Km 155 on SH-11, Distt. Karnal	2917-Ft-4-2009/9419	6/26/2009	0.0000	0.0000	0.0000	0	0	0	0	NA	NA	NA	NA	
228	D-III-3611	Diversion of 442.23 ha. of forest land in favour of NHAI for 6 lanning of NH 1 Km 96 to 212.161, Distt. PNPT, KRL, KKR, AMB. (In this case 226500 Plants for Karnal Divn. & 178000 Plants in Sonipat Divn.) CA amt. to be deducted for SNPT from this amt.		6/26/2009	67.3850	0.6830	0.0000	67385	683	0	Silver oak, Shisham, Kachanar. Kadam, Jamun /Jamoya	Habri Branch RD 15 to 30 R/Side(25 RKM), Pakhana Minor RD 0 to 15 Both/Side( 20 RKM), NBK Link RD 0-26 R/Side (25 RKM), Old Badshahi Canal RD Raipur to Drain No 2 B/Side (125 RKM), D.U.K. Railway Line KM 114 to 120 B/Side (40 RKM), Nissing Drain RD 80 to 110	Taraori Minor RD 0-Tail	29°49'11"N 29°49'10"N 29°47'37"N 29°47'37"N	76°55'40"E 76°55'41"E 76°55'59"E 76°56'00"E	
						12.0000	0.0000	0	12000	0	Kejelia, Shisham, Neem, Kachnar	"	WJC Old RD Kath ka Pul to Bibipur Pul	29°52'28.17"N 29°52'23.38"N 29°49'35.09"N 29°49'36.08"N	77°3'9.7801"E 77°3'4.9046"E 77°2'40.519"E 77°2'35.231"E	

Sr. No.	D-III File No.	Name of Diversion case	Approval No.	Approval Date	CA to be done (in Ha.)	CA done (in Ha.)		No. of plants to be planted	No. of Plants actually		Species	Name of approved CA site	Site where CA done	GPS Coordinate		M&E Date
						TP (in Ha.)	P. bag (in ha.)		Tall Plants	P. Bags (Small Plants)				Latitude	Longitude	
1	2	3	4	5	6	7	8	9	10	11	12	13	14	16	17	18
						7.5000	0.0000	0	7500	0	Shisham, Arjin	"	Indri Escape RD Bibipur pul to Ayodhyapur i Ghat	29°49'13.377"N 29°49'13.706"N 29°49'14.670"N 29°49'13.706"N	77°03'40.8344"E 77°03'49.6846"E 77°03'49.2037"E 77°03'7.2433"E	
						3.0000	0.0000	0	3000	0	Shisham	"	Jamuna Bundh RD 23-50	29.936066 N 29.936178 N 29.879304 N	77.162823 E 77.162143 E 77.162327 E	
						2.5000	0.0000	0	2500	0	Shatoot, Shisham, Arjun	"	Kheri T/W Chhanel T. No. 1-20	29.973046 N 29.973098 N 29.924434 N 29.924344 N	77.137151 E 77.137091 E 77.090304 E 77.090072 E	
						2.5000	0.0000	0	2500	0	Shatoot, Shisham, Arjun	"	Kheri T/W Chhanel T. No. 1-20	29.973046 N 29.973098 N 29.924434 N 29.924344 N	77.137151 E 77.137091 E 77.090304 E 77.090072 E	
						4.0000	0.0000	0	4000	0	Shisham, Arjun	"	Karnal-Pehowa Road KM 18-28	29.7899479 N 29.7523449 N 29.7522430 N 29.7900733 N	76.7331263 E 76.8627384 E 76.8625597 E 76.7331636 E	
						1.7500	0.0000	0	1750	0	Arjun	"	Ramana-Ramani R.F	29.8127777 N 29.8127777 N 29.813333 N 29.8141666 N	76.8041666 E 76.8063888 E 76.8063888 E 76.804444 E	
						1.8500	0.0000	0	1850	0	Arjun, Shisham, Keijelia	"	Bir Dhandhari Sec. 38	29.7761457 N 29.7752438 N 29.7753203 N 29.7767245 N	76.8430577 E 76.8427831 E 76.8406340 E 76.8405944 E	
						2.3000	0.0000	0	2300	0	Arjun, Shisham, Keijelia, Gumhar, Jamun/Jamoya	"	Padhana T/W Chanel '0-Tail	29°49'22"N 29°49'21"N 29°49'14"N 29°49'13"N	76°58'19"E 76°58'20"E 76°00'07"E 76°00'06"E	
						1.6500	0.0000	0	1650	0	Shisham, Arjun	"	Bhaini Minor 0-Tail	29°47'35"N 29°47'34"N 29°45'35"N 29°45'36"N	76°56'00"E 76°56'00"E 76°55'56"E 76°55'55"E	
						0.6320	0.0000	0	632	0	Shisham, Arjun	"	Karnal-Assand road KM 30-36 , B/s	29.595813 N, 29.595945 N	76.727967 E, 76.727970 E	
						1.5000	0.0000	0	1500	0	Shisham	"	Habri sub branch	29.566294 N 29.566488 N	76.668986 E 76.668772 E	
						1.0000	0.0000	0	1000	0	Shisham	"	Rohar minor RD 3-12	29.7998631N, 29.7872739N	76.7091011E, 76.7050745E	

Sr. No.	D-III File No.	Name of Diversion case	Approval No.	Approval Date	CA to be done (in Ha.)	CA done (in Ha.)		No. of plants to be planted	No. of Plants actually		Species	Name of approved CA site	Site where CA done	GPS Coordinate		M&E Date
						TP (in Ha.)	P. bag (in ha.)		Tall Plants	P. Bags (Small Plants)				Latitude	Longitude	
1	2	3	4	5	6	7	8	9	10	11	12	13	14	16	17	18
						1.0000	0.0000	0	1000	0	Shisham, Arjun	"	Muana minor rd head to jind boarder	29.7768632N 29.7661606N	76.7040744E 76.7030836E	
						5.5000	0.0000	0	5500	0	Shisham, Arjun	"	Nai nala drain rd kurlan boarder to jind boarder	29.497671N, 29.497661N	76.617474E, 76.617350E	
						2.0000	0.0000	0	2000	0	Shisham	"	Gogripur minor rd 0 - 13000 L&R	29.497671N, 29.497661N	76.617474E, 76.617350E	
						4.0000	0.0000	0	4000	0	Shisham, Arjun	"	Nai nala drain	29.7768632N 29.7661606N	76.7040744E 76.7030836E	
						1.5000	0.0000	0	1500	0	Shisham, Arjun	"	Nardak distributeri 65=87 l&r	29.7998631N, 29.7872739N	76.7091011E, 76.7050745E	
						1.5000	0.0000	0	1500	0	Shisham	"	Nardak distributeri 87 -100 l&r	29.645154 N 29.634355 N	76.740423 E 76.725897 E	
						0.9150	0.0000	0	915	0	Jamun, Shishm, Arjun	"	Furlak Drain RD Khorakhri Pul to Drain-2 L&R	29.528837 N 29.527005 N 29.527006 N 29.527113 N 29.512488 N 29.512009 N	76.905782 E 76.903374 E 76.903404 E 76.903403 E 76.887977 E 76.887323 E	
						2.0000	0.0000	0	2000	0		"	Jamuna Bed	29.936066 N 29.936178 N 29.879304 N	77.162823 E 77.162143 E 77.162327 E	
						1.0000	0.0000	0	1000	0		"	Nalipar to Jamuna Bund	29.7998631N, 29.7872739N	76.7091011E, 76.7050745E	
						1.6500	0.0000	0	1650	0		"	RF Upli	29.570275"N 29.570443"N 29.570357"N 29.569873"N 29.563370"N	76.959525"E 76.950938"E 76.95847"E 76.954990"E 76.955588"E	
						3.4550	0.0000	0	3455	0		"	Railway Line Gharaunda to Jiverhari Fatak	29°549188"N 29.549417N 29.591050"N 29.590907"N	76°965103"E 76.965244"E 76.965011"E 76.965415"E	
<b>Total Karnal</b>					<b>91.8500</b>	<b>91.8500</b>	<b>0.0000</b>	<b>91850</b>	<b>91850</b>	<b>0</b>						
229	D-III-5537	Diversion of forest land 0.0877 (0.0562 in Rewari and 0.0315) in favour of HSRDC for const. on new kosli bypass km. 0 to 3.400 distt. Jhajjar and Rewari.	9- HRB851/20 13-CHA	3/18/2014	0.63	0.063	0	63	63	0	Shisham-10 Bakain-53	Dhania App. Road Km 0 to 1 L&R	Dhania App. Road Km 0 to 1	28°25'49.11" 28°26'0.25"	76°27'54.95" 76°27'45.09"	

Sr. No.	D-III File No.	Name of Diversion case	Approval No.	Approval Date	CA to be done (in Ha.)	CA done (in Ha.)		No. of plants to be planted	No. of Plants actually		Species	Name of approved CA site	Site where CA done	GPS Coordinate		M&E Date
						TP (in Ha.)	P. bag (in ha.)		Tall Plants	P. Bags (Small Plants)				Latitude	Longitude	
1	2	3	4	5	6	7	8	9	10	11	12	13	14	16	17	18
230	D-III-9808	Diversion of forest land in favour of Sub divisional officer, Barsa W/S/Div. Jhajjar for access permission for bridge crossing on outfall drain no. 8 at RD 22.817 Kms L & R side at VPO sheojipura under forest division and Distt. Jhajjar	D-III-9808/6001	1/6/2022	0.29	0.29	0	290	122	0	P.Papri-122	Jhajjar Dhor Beri Road 0 to 5	Jhajjar Dhor Beri Road 0 to 5	N 28036'9381" N 28039'1557"	E 76038'5794" E 76036'9601"	
231	D-III-9642	Diversion of 0.0144Ha. of forest land in favour of Bane Singh and Vijay Kumar for construction of approach road to warehouse along Hodal Nuh-Pataudi Patauda Kulana Road, KM 91-92 L/Side, Village Luhari under Forest Division & District Jhajjar, Haryana	9- HRB110/20 21-CHA	27/10/2021	0.1	0.1	0	100	500	0	Arjun-500	"	"	"	"	
232	D-III-9023	Diversion of 0.5056Ha.(0.953ha. In Jhajjar + 0.346ha. In Rohtak+ 0.3067Ha. In Bhiwani + 0.069Ha. In Hissar) of forest land in favour of GAIL India Ltd. For laying 12" dia Natural Gas Pipeline form Sultanpur in District Jhajjar, Rohtak, Bhiwani & Hissar Distt. Jhajjar	9- HRB050/20 20	31/3/2021	0.467	0.467	0	467	235	0	Bakain-100 Shisham-105 B_brush-10 Dalmoth-20	"	"	"	"	
233	D-III-3149	Diversion of forest land for Retail Outlet of IOCL at Village Salhawas along Matanhail-Kosli Road, Km 43, R/s, Distt. Jhajjar (CAMP)	9- HRB931/20 07-CHA/1403	2/27/2008	0.07	0.07	0	70	70	0	Siras-20 Bakain-50	Jhajjar Talao Road Km 0 to 2	Jhajjar Talao Road Km 0 to 2	N 28036'3324" N 28036'2908"	E 76037'4649" E 76038'2119"	
234	D-III-1748	Diversion of forest land for Retail Outlet of IOCL at Village Riaya on Kosli-Jhajjar road, L/s, KM 7, Distt. Jhajjar. (CAMP)	9- HRB530/20 06-CHA/2782	3/29/2007	0.07	0.07	0	70	70	0	P.Papri-42 Bakain-28	Jhajjar Kosli Road Km 1 to 2	Jhajjar Kosli Road Km 1 to 2	N 28035'7497" N 28035'5915"	E 76038'9775" E 76038'80235"	
235	D-III-5795	Diversion of forest land for access to retail outlet of IOCL along Jhajjar-Sampla road, L/side, at village Bhaproda, Distt. Jhajjar	9- HRB271/20 14-CHA	1/2/2015	0.02	0.02	0	20	20	0	Arjun-20	Beri Meham Road 20 to 21 R.Side	Beri Meham Road 20 to 21	N 28041'59.96" N 28042'2.60"	E 76033'58.74" E 76033'55.76"	
236	D-III-2046	Diversion of forest land for construction of Transmission Line-LILO of 400 KV S/C Bawana-Bhiwani line from Bahadurgarh to Sampla by Power Grid Corporation of India Ltd., Distt. Jhajjar (Revenue)	9- HRB556/20 06-CHA/3105	8/3/2006	0.913	0.913	0	913	913	0	Neem-100 P.Papri-300 Shisham-50 Kadam-50 Arjun-413	Gochhi Dighal Sampla Road Km 0 to 13	Gochhi Dighal Sampla Road Km 0 to 13	N 28044'11.83" N 28045'11.38"	E 76036'11.25" E 76041'49.67"	

Sr. No.	D-III File No.	Name of Diversion case	Approval No.	Approval Date	CA to be done (in Ha.)	CA done (in Ha.)		No. of plants to be planted	No. of Plants actually		Species	Name of approved CA site	Site where CA done	GPS Coordinate		M&E Date
						TP (in Ha.)	P. bag (in ha.)		Tall Plants	P. Bags (Small Plants)				Latitude	Longitude	
1	2	3	4	5	6	7	8	9	10	11	12	13	14	16	17	18
237	D-III-9193	Diversion of forest land for access to warehouse of M/s LI Industrial Parks Pvt Ltd along Hodal Nuh to Pataudi Kulana road KM 91-92 L/side at Village Luhari Distt. Jhajjar	9- HRB082/20-CHA	3/15/2021	0.1	0.1	0	100	100	0	Shisham	Jhajjar Bahadurgarh Road 'Km 20 to 25	Jhajjar Bahadurgarh Road 'Km 20 to 25	N 28036'9404 N 28037'3031"	E 76042'3672 E 76044'2663	
238	D-III-9644	Diversion of forest land for access to retail outlet of IOC Ltd along Kosli Jhajjar road r/side at Village Jhajjar Distt. Jhajjar	D-III-9644/1069	3/16/2021	0.116	0.116	0	116	116	0	Shisham	"	"	"	"	
239	D-III-9435	Diversion of forest land for access to retail outlet of HPC Ltd along Beri Dujana road MDR 122KM 30575 R/side at village Beri Dopana Distt. Jhajjar	D-III-9435/1127	3/22/2021	0.1	0.1	0	100	100	0	Shisham	"	"	"	"	
240	D-III-9900	Diversion of 0.0042 Ha. of forest land in favour of M/s SKS Nirman Vannijay Pvt. Ltd. For access to consumer pump on Barhana-Chhochi road, at Km. 2.400 L/side, Village Barhana, Tehsil Beri, under Forest and Division and Dist. Jhajjar.	9- HRB050/20-20	31/3/2021	0.1	0.1	0	100	100	0	Shisham	"	"	"	"	
241	D-III-9553	Diversion of forest land for the proposed fuel station of M/s IOCL on ODR Jhajjar to Beri road at km 5.498 RHS in village Dhaur Tehsil Beri and Distt Jhajjar	D-III-9553/739	2/24/2021	0.1	0.1	0	100	100	0	Shisham	"	"	"	"	
242	D-III-2378	Diversion of forest land for retail Outlet at Dighal-Beri Road,village Beri, Distt.Jhajjar. (Revenue)	366	1/25/2006	0.028	0.028	0.000	28	28	0	J.Jalebi-150 Jamun-300 Arjun-500 Paras Pipal-68	DHS Road km 37 L Side	DHS Road km 37 L Side	28°42'44.70336"N	28°42'44.70336"N	
243	D-III-1953	Diversion of forest land for retail outlet on Nahra-Nahri road at village main bus stand Bahadurgarh, Distt. Jhajjar (Revenue)	544	2/2/2006	0.036	0.036	0.000	36	36	0	"	"	"	"	"	
244	D-III-2087	Diversion of forest land for retail outlet at Bahadurgarh-Jhajjar Road Village Nuna Majra, Teh. Bahadurgarh, Distt. Jhajjar. (Revenue)	9- HRB153/20-06-CHA/874	3/3/2006	0.019	0.019	0.000	19	19	0	"	"	"	"	"	

Sr. No.	D-III File No.	Name of Diversion case	Approval No.	Approval Date	CA to be done (in Ha.)	CA done (in Ha.)		No. of plants to be planted	No. of Plants actually		Species	Name of approved CA site	Site where CA done	GPS Coordinate		M&E Date
						TP (in Ha.)	P. bag (in ha.)		Tall Plants	P. Bags (Small Plants)				Latitude	Longitude	
1	2	3	4	5	6	7	8	9	10	11	12	13	14	16	17	18
245	D-III-1675	Diversion of forest land for Retail Outlet on Rohtak-Jhajjar road, NH-71, KM 6.150, Village Gudda, Distt. Jhajjar (Revenue)	9- HRB823/20 06-CHA/5155	10/20/2006	0.029	0.029	0.000	29	29	0	"	"	"	"	"	
246	D-III-2217	Diversion of forest land for construction of 220 KV Nuna Majra Rohtak Line By HVPNL, Distt. Jhajjar. (Revenue)	9- HRB470/20 06-CHA/2508	3/14/2007	0.756	0.756	0.000	756	756	0	"	"	"	"	"	
247	D-III-1738	Diversion of forest land for Retail Outlet of HPCL on Jhajjar-Rohtak road, NH-71, KM 383, R/s, Vill. Dujana, Distt. Jhajjar (Only CA amount Rs. 21361 deposited in CAMPA and Balance Amnt. in Revenue)	9- HRB059/20 06-CHA/3100	8/3/2006	0.150	0.150	0.000	150	150	0	"	"	"	"	"	
248	D-III-9538	Diversion of forest land for access to retail outlet of IOC Ltd along Kosli Matenhali road at village Birar Distt. Jhajjar	D-III-9538/8986	12/10/2020	0.1	0.1	0	100	100	0	Shisham	Dhania Minor Km 0 to 1 L&R	Dhania Minor Km 0 to 1	28°25'15.13" 28°25'15.37"	76°28'48.45" 76°28'14.46"	
249	D-III-10069	Diversion of 25.258Ha. (0.881Ha. In Jhajjar) of forest land in favour of Project Director, NHAI, PIU Bhiwani for development of Delhi-Amritsar-Katra Express Way in Haryana section from Kundali Manesar Palwal Express Way in Village Barti in Kaithal. Haryana	9- HRC171/20 21-CHA	25/02/2022	1.798	1.298	0	1298	1298	0	Papri-300 Jamun-100 Bakain-250 Shisham-648	Jhanswa Minor Km 0 to 6 L/Side	Jhanswa Minor Km 0 to 6	28°26'36.63" 28°28'58.09"	76°26'48.80" 76°25'49.40"	
250	D-III-9813	Diversion of forest land for access to retail outlet of HPC ltd along Bahu-Jhajjar road (MDR 130) R/side km 15-16 at village sarasuli under forest division and district Jhajjar Haryana.	D-III-9813/1874	6/18/2021	0.11	0.11	0	110	110	0	Vermadek-200 Shisham-110	Jhamri Minor Km 3 to tail L&R	Jhamri Minor Km 3 to tail	28°27'57.36" 28°27'56.59"	76°18'12.69" 76°19'14.71"	
251	D-III-9931	Diversion of forest land for access to retail outlet of IOC ltd along Subana-Kosli road (SH-22) km 11-12 l/side at village subana under forest division and district Jhajjar Haryana.	D-III-9931/4210	9/22/2021	0.1	0.1	0	100	100	0	"	"	"	"	"	

Sr. No.	D-III File No.	Name of Diversion case	Approval No.	Approval Date	CA to be done (in Ha.)	CA done (in Ha.)		No. of plants to be planted	No. of Plants actually		Species	Name of approved CA site	Site where CA done	GPS Coordinate		M&E Date
						TP (in Ha.)	P. bag (in ha.)		Tall Plants	P. Bags (Small Plants)				Latitude	Longitude	
1	2	3	4	5	6	7	8	9	10	11	12	13	14	16	17	18
252	D-III-9702	Diversion of 0.014 ha. of forest land for access to retail outlet of HPC ltd. along Chhuchhakwas Karoli road MDR-130 near Km stone 22 L/side at village Bahu under forest division and Dist. Jhajjar.	D-III-9702/2319	7/20/2021	0.1	0.1	0	100	100	0	"	"	"	"	"	
253	D-III-3574	Diversion of forest land for construction of Inlet water channel of Water Works Khatiwas along Jhajjar-Chhuchhakwas road, RD 79.678 to 80.638, Distt. Jhajjar (Amnt. not deposited)	7511-Ft-4-2008/23212	12/2/2008	1.44	0.6	0	600	600	0	Shisham-300 Papri-300	Jhamri Minor Km 3 to tail L/Side	Jhamri Minor Km 3 to tail	28°30'39.08" 28°30'19.29"	76°23'23.52" 76°23'45.66"	
254	D-III-10174	Diversion of forest land for access to tge proposed petrol pump of IOCL along on Jhajjar to Dadri road (NH-334 B) km 6to 7 R/side in Village Khatiwas by M/s IOCL Ltd Gurugram in Jhajjar	D-III-10174/6679	2/22/2022	0.16	0.16	0	160	160	0	Vermadek-90 Siris-40 Neem-30	Sehlanga Minor Km 0 to tail L&R	Sehlanga Minor Km 0 to tail	28°30'39.08" 28°30'19.29"	76°23'23.52" 76°23'45.66"	
255	D-III-2202	Diversion of forest land in favour of PWD for Widening/Stg. of road NH-71 from KM 394- 410.550 in Jhajjar to Rewari, Distt. Jhajjar (Rs. 4761000 in Revenur & Rs.116580 in CAMPA)	9- HRB043/20 06- CHA/1865	6/16/2006	7.74	2.4	0	2400	2400	0	Shisham-1000 Papri-500 Vermadek-500 Lagenstonia-250 Jakraanda-150	Chiriya Minor Km 0 to tail L/Side	Chiriya Minor Km 0 to tail	28°25'37.16" 28°28'36.33"	76°23'32.37" 76°18'12.72"	
256	D-III-9750	Diversion of forest land for access to retail outlet of BPC ltd along Charkhi Dadri-Jhajjar road SH 20 (new NH 334B) between km stone 21-22 R/side at village Matanhail under forest division and district Jhajjar, Haryana.	D-III-9750/1951	6/23/2021	0.203	0.203	0	203	203	0	Neem-50 Bakain-50 Jamun-50 Papri-53	J.S.B RD RD 189 to 192 L.Side	J.S.B RD RD 189 to 192	28°30'56.34" 28°30'88.93"	76°28'53.81" 76°28'87.67"	
257	D-III-1007	Diversion of forest land in favour of PWD for construction of 6 lane bridge over Mungespur drain on NH-10, KM 32, Distt Jhajjar. (Only NPV Amnt Rs. 1168400 deposited in CAMPA)	9- HRB1600/2 002- CHA/1035 4	12/5/2008	8.38	3	0	3000	3000	0	Shisham-250 Arjun-650 Bakain-1000 Neem-400 Papri-500 J.Jalebi-200	Patuwas Minor RD 0 to 33000	Patuwas Minor RD 0 to 33000	28°32'49.60" 28°33'16.73"	76°28'56.65" 76°25'47.20"	
258	D-III-2426	Diversion of forest land in favour of PWD for Widening of road Bahadurgarh-Badli Road, KM 0.00 to 17.900, Distt. Jhajjar (Rs. 330282 in CAMPA & Rs. 4729473 in Revenue)	9- HRB260/20 06- CHA/1855	6/16/2006	8.514	0.5	0	500	500	0	J.Jalebi	JLN Feeder Km 96 to 102 L/Side	JLN Feeder Km 96 to 102	28°30'47.36" 28°28'9.85"	76°28'55.24" 76°28'54.35"	



Sr. No.	D-III File No.	Name of Diversion case	Approval No.	Approval Date	CA to be done (in Ha.)	CA done (in Ha.)		No. of plants to be planted	No. of Plants actually		Species	Name of approved CA site	Site where CA done	GPS Coordinate		M&E Date
						TP (in Ha.)	P. bag (in ha.)		Tall Plants	P. Bags (Small Plants)				Latitude	Longitude	
1	2	3	4	5	6	7	8	9	10	11	12	13	14	16	17	18
259	D-III-1743	Diversion of forest land for laying petroleum product pipe Line by HPCL from Mundra (Gujrat) to Bahadurgarh (Haryana) under Rewari, Gurgaon & Jhajjar forest divn., Distt. Rewari, Gurgaon & Jhajjar (Jhajjar= 0.6369 ha., Gurgaon 0.2471 ha. Rewari= 0.5132 ha. = Total = 1.39 ha.) (Revenue)	9- HRB391/2006-CHA/8040	7/25/2006	3.184	1	0	1000	1000	0	J.Jalebi-400 Papri-250 Neem-350	Drain No. 8 Gwalison pull to Bhindawas pull	Drain No. 8 Gwalison pull to Bhindawas pull	28°36'1.38" 28°34'15.83"	76°32'18.94" 76°32'30.98"	
260	D-III-8475	Diversion of forest land in favour of M/s Visaka Industries Ltd for access to factory along Jhanswa Sudhrana road KM 1-2 R/side at Village Jhanswa Distt. Jhajjar	9- HRB137/2018	3/2/2020	0.05	0.05	0	50	50	0	Kadam-20 Burma-10 P.Papri-10 Arjun-10	JLN Feeder RD 220	JLN Feeder RD 220	N 28043'0.29" N 28043'13.13"	E 76034'28.00" E 76034'48.61"	
261	D-III-9647	Diversion of 6.9331 Ha. (0.6306Ha. in Gurugram Division, 0.065 Ha. in Jhajjar Division, 4.1671 Ha. in Rewari Division and 2.0704 Ha. in Mahendergarh Division) of forest land in favour of Senior Dy. G.M. Powergrid Khetri Transmission System Ltd. Rewari for construction work of 765 KV D/C Khetri-Jhatirka Line under Transmission System Associated with LTA Applications for Rajasthan Solar Energy Zone Part-C, Under forest division and District Gurugram, Jhajjar, Rewari and Mahendergarh, Haryana.	D-III-9647/1201-02	4/8/2021	0.6	0.6	0	600	600	0	Siras-400 Neem-200	Patoda Minor 13 to 36	Patoda Minor 13 to 36	N 28025'00" N 28023'56"	E 76037'41" E 76041'08	
262	D-III-9336	Diversion of forest land for access to retail outlet of BPC Ltd along Asada Kharkhoda road L/side at village Nilothi under forest division and Distt. Jhajjar	D-III-9336/262	1/22/2021	0.1	0.1	0	100	100	0	Shisham-100	Jasor Keri Minor (Dahkora road pull to Loharheri Pull)	Jasor Keri Minor (Dahkora road pull to Loharheri Pull)	28°46'58.51452"N 28°46'40.8853"N	76°50'40.138"E 76°50'39.18624"E	
263	D-III-9821	Diversion of forest land access to retail outlet of IOC ltd along Nahra-Nahri to Bahadurgarh road (MDR 138) R/side at village Bamnauli under forest division and district Jhajjar Haryana.	D-III-9821/2938	8/31/2021	0.112	0.112	0	112	112	0	Arjun-50 Lasoor-40 Jamun-22	Brahi Minor RD 6-15	Brahi Minor RD 6-15	28°45'17.00316"N	76°54'39.00924"E	

Sr. No.	D-III File No.	Name of Diversion case	Approval No.	Approval Date	CA to be done (in Ha.)	CA done (in Ha.)		No. of plants to be planted	No. of Plants actually		Species	Name of approved CA site	Site where CA done	GPS Coordinate		M&E Date
						TP (in Ha.)	P. bag (in ha.)		Tall Plants	P. Bags (Small Plants)				Latitude	Longitude	
1	2	3	4	5	6	7	8	9	10	11	12	13	14	16	17	18
264	D-III-9987	Diversion of forest land for access to retail outlet of IOC Ltd along NH 19 (new NH 9) Delhi-Rohtak road km 51.305 l/side village Rohad under forest division and distt Jhajjar Haryana.	D-III-9987/4307	10/14/2021	0.16	0.160	0.000	160	160	0	J.Jalebi	Mangeshpur Drain (B.garh Bypass to Delhi Border road tail)	Mangeshpur Drain (B.garh Bypass to Delhi Border road tail)	28°41'11.01986"N 28°40'15.78632"N	76°56'55.3327"E 76°57'0.25723"E	
265	D-III-10069	Diversion of 25.258Ha. (0.881Ha. In Jhajjar) of forest land in favour of Project Director, NHAI, PIU Bhiwani for development of Delhi-Amritsar-Katra Express Way in Haryana section from Kundali Manesar Palwal Express Way in Village Barti in Kaithal. Haryana	9-HRC171/2021-CHA	25/02/2022	0.5	0.5	0.0	500	500	0	Arjun-350 J.Jalebi-150	Pelma Drain (Kheri Jatt Village to Ladpur road pull से आगे 500 m तक)	Pelma Drain (Kheri Jatt Village to Ladpur road pull से आगे 500 m तक)	28°34'37.56972"N 28°34'20.56512"N	76°47'15.3276"E 76°48'53.0316"E	
266	D-III-9726	Diversion of 0.0165 ha. of forest land in favour of modern Economic Township Ltd. For construction of approach road to Water Pumping Station, along MDR 136 at Chainage 24.472 L/side at VPO Badsha, under Forest Division and Dist, Jhajjar.	9-HRB035/2021-CHA	7/20/2021	0.1	0.1	0.0	100	100	0	J.Jalebi-30 Shisham-30 Arjun-40	Nuna Majra Minor (B.garh Jhajjar road to Tail L/side)	Nuna Majra Minor (B.garh Jhajjar road to Tail L/side)	28°40'23.82384"N 28°39'50.21244"N	76°53'11.13864"E 76°52'54.4566"E	
267	D-III-9381	Diversion of forest land for access to retail outlet of HPCL along Bahadurgarh- Jhajjar Road (SH 22) km , 90225 Left side at village Daboda Khrd, under forest division , and Distt Jhajjar , Haryana	D-III-9381/7633	10/5/2020	0.124	0.124	0.000	124	124	0	Arjun-100 Papdi-24	Dulhera Distributry (Kheri jatt Pull road to Badli Goyla kalan road)	Dulhera Distributry (Kheri jatt Pull road to Badli Goyla kalan road)	28°36'19.95768"N 28°36'17.56912"N	76°47'7.12104"E 76°45'51.33708"E	
<b>Total Jhajjar</b>					<b>37.669</b>	<b>14.844</b>	<b>0</b>	<b>14844</b>	<b>14844</b>	<b>0</b>						
268	D-III-8961	Diversion of forest land for access to retail outlet of IOC Ltd along Safidon Gohana road RD 135.854 R/side at Village Seenk Distt. Panipat FP/HR/Approach/40931/2019	D-III-8961/2074		0.1000	0.1000	0.0000	100	100	0	Gumhar-1343,Lasora-900,Shisham-900,Neem-500,Cut Sangwan-300,Arjun-1500	H43Q15 Hansi Branch RD 30 to 50 L/Side	H43Q15 Hansi Branch RD 30 to 50 L/Side	29°46'55.85"N, 29°27'38.95"N, 29°25'56.09"N, 29°25'39.00"N,	76°76'89.5"E 76°46'38.70"E 76°44'46.85"E 76°44'32.87"E	----
269	D-III-9027	Diversion of forest land for access to retail outlet of IOC Ltd along Adiyana Kurana road ODR RD 8.336 L/side at Village Atawala Distt. Panipat FP/HR/Approach/41343/2019	D-III-9027/3266		0.1000	0.1000	0.0000	100	100	0	"	Hansi Branch RD 30-45	"	"	"	----

Sr. No.	D-III File No.	Name of Diversion case	Approval No.	Approval Date	CA to be done (in Ha.)	CA done (in Ha.)		No. of plants to be planted	No. of Plants actually		Species	Name of approved CA site	Site where CA done	GPS Coordinate		M&E Date
						TP (in Ha.)	P. bag (in ha.)		Tall Plants	P. Bags (Small Plants)				Latitude	Longitudde	
1	2	3	4	5	6	7	8	9	10	11	12	13	14	16	17	18
270	D-III-9081	Diversion of forest land for access to retail outlet of HPC Ltd along Panipat Lohari Jattal road Model Town WML Panipat Distt. Panipat FP/HR/Approach/42536/2019	D-III-9081/3449		0.1140	0.1140	0.0000	114	114	0	"	Hansi Branch RD 30-45	"	"	"	----
271	D-III-9031	Diversion of forest land for access to retail outlet of IOC Ltd along Panipat Safidon road SH 14 RD 3.741 R/side at virk Nagar Panipat Distt. Panipat FP/HR/Approach/41537/2019	D-III-9031/3443		0.1130	0.1130	0.0000	113	113	0	"	H43Q15 Hansi Branch RD 30 to 50 L/side	"	"	"	----
272	D-III-9006/4143	Diversion of forest land for access to M/s Jai Bharat Enterprises on NH 709 to Balana road near KM stone 1 at Village Balana Distt. Panipat FP/HR/Approach/40037/2019	D-III-9006/4143		0.1610	0.1610	0.0000	161	161	0	"	Hansi Branch RD 30 to 50 L/side	"	"	"	----
273	D-III-9021	Diversion of forest land for access to textile factory along Khukhrana Mor Majra road near KM stone 6 L/side at village Khandra Distt. Panipat FP/HR/Approach/37338/2018	D-III-9021/6123		0.1000	0.1000	0.0000	100	100	0	"	H43Q15 Hansi Branch RD 30 to 50 L/side	"	"	"	----
274	D-III-9007	Diversion of 0.0061 Ha. of Forest Land for access to M/s. Marvel Home Fashion on NH-709 to Balana road, near Km. stone 1, at Village Balana, under Forest Division & Distt. Panipat.	iz'kk&Mh&rhu&9007@4144fnukad17&02&2020		0.1470	0.1470	0.0000	147	147	0	"	Hansi Branch RD 30 to 50 L/side	"	"	"	----
275	D-III-9005	Diversion of 0.0061 Ha. of Forest Land for access to M/s. G.C. Textile on NH-709 to Balana road, near Km. stone 1, at Village Balana, under Forest Division & Distt. Panipat.	iz'kk&Mh&rhu&9005@7001fnukad06&08&2020		0.1600	0.1600	0.0000	160	160	0	"	Hansi Branch RD 30 to 50 L/side	"	"	"	----
276	D-III-9008	Diversion of 0.0074 Ha. of Forest Land for access to M/s. S.C. Spuntex on Naultha-Uralana road, near Km. Stoe 1, at Village Naultha, under Forest Division & Distt. Panipat.	iz'kk&Mh&rhu&9008@4074fnukad10&02&2020		0.1440	0.1440	0.0000	144	144	0	"	Hansi Branch RD 30 to 50 L/side	"	"	"	----

Sr. No.	D-III File No.	Name of Diversion case	Approval No.	Approval Date	CA to be done (in Ha.)	CA done (in Ha.)		No. of plants to be planted	No. of Plants actually		Species	Name of approved CA site	Site where CA done	GPS Coordinate		M&E Date
						TP (in Ha.)	P. bag (in ha.)		Tall Plants	P. Bags (Small Plants)				Latitude	Longitude	
1	2	3	4	5	6	7	8	9	10	11	12	13	14	16	17	18
277	D-III-9273	Diversion of 0.0963 Ha of forest land in favour of Executive Engineer, Provincial Division, PWD (B&R), Panipat for construction of RUB on Delhi-Ambala Railway Section (95-00/25km) on LC No. 58/C Badarpur Railway Station under Forest Division Panipat Distt. Panipat FP/HR/Approach/42414/2019	D-III-9273/5423		0.3400	0.3400	0.0000	340	340	0	"	Hansi Branch RD 30-50 L/Side	"	"	"	----
278	D-III-8133	Diversion of forest land for access to retail outlet of IOC Ltd along Israna Seenk road ODR L/side at Village Chhichharana Distt. Panipat FP/HR/Road/29168/2017	D-III-8133/3026		0.0540	0.0540	0.0000	54	54	0	"	Madlauda Minor	"	"	"	----
279	D-III-8128	Diversion of 0.0177 ha. (instead of 0.0781 ha.) of forest land in favour of SDO 'OP' Sub Division, Israna for providing MS category connection of Sh. Jasbir Singh S/o. Sh. Devi Singh wide application No. 517.261 LT dated 23-05-2017 at Vill. Bursham, Tehsil & Distt. Panipat	D-III-8128/2803 dated 22.11.2017		0.5500	0.5500	0.0000	550	550	0	"	Madlauda Minor	"	"	"	----
280	9-HRB026/2017-CHA	Diversion of forest land in favour of Executive Engineer, T.S. Division HVPNL Panipat for erection of 132 KV D/C transmission line ptps Chandoli to HSSIIDC Panipat crossing through various forest strips, District Panipat FP/HR/TRANS/11365/2015	9-HRB026/2017-CHA		2.8100	2.8100	0.0000	2810	2810	0	"	Bohli, Sithana & Garhi Sikanderpur on Delhi ParaUel RD 13.50 to 25 RD LIs	"	"	"	----
281	9-HRB147/2017	Diversion of forest land for access to Saraswati college of education along Madluda Kavi road ODR RD 3.037 L/side at village Madluda distt. Panipat FP/HR/Road/29404/2017	9-HRB147/2017		0.0500	0.0500	0.0000	50	50	0	"	Madluda Minor RD 0-80	"	"	"	----
282	D-III-1922	Diversion of forest land for construction of six lane of NH-1 from KM 86-96 in favour of NHAI, (Tol Plaza) PIU, Sonapat, Distt. Panipat. (CAMPA)	9-HRB-1051/2006-CHA dated 05-12-2006		0.5000	0.5000	0.0000	500	500	0	"	Panipat Assand Road (SH-14) KM 14-23 R/s	"	"	"	----

Sr. No.	D-III File No.	Name of Diversion case	Approval No.	Approval Date	CA to be done (in Ha.)	CA done (in Ha.)		No. of plants to be planted	No. of Plants actually		Species	Name of approved CA site	Site where CA done	GPS Coordinate		M&E Date
						TP (in Ha.)	P. bag (in ha.)		Tall Plants	P. Bags (Small Plants)				Latitude	Longitude	
1	2	3	4	5	6	7	8	9	10	11	12	13	14	16	17	18
283	D-III-1709	Diversion of forest land for Retail Outlet of RIL at NH-71 A, Panipat-Gohana Road, KM 71.203, L/s, Vill. Gadhiwara, Near Sugar Mill, Distt. Panipat. (Revenue)	9-HRB161/2006-CHA/259 Dated 13-07-2006		0.0480	0.0480	0.0000	48	48	0	Shisham-1200, Arjun-380	Panipat-Assand road (SH) KM 6-7 R/S	Shera Minor	29°26'55"N, 29°26'54.32"N 29°26'47.71"N 29°26'23.65"N	76°47'52"E, 76°47'55.84"E, 76°47'59.04"E, 76°48'15.68"E	----
284	D-III-2434	Diversion of forest land for Retail Outlet of HPCL at Panipat-Haridawar road, SH-16, Village Jhamba, Distt. Panipat. (CAMP A)10-11(1)	9-HRB482/2006-CHA Dated 13-06-2006		0.0400	0.0400	0.0000	40	40	0	"	Panipat-Jatal Road KM 1-2 L/s	"	"	"	----
285	D-III-2510	Diversion of forest land for Retail outlet of HPCL on Panipat-Assandh Road, SH-14, Bhatia Colony Panipat, Distt. Panipat. (CAMP A)10-11(1)	9-HRB-730/2006-CHA dated 30-08-2006		0.0220	0.0220	0.0000	22	22	0	"	Panipat-Jatal Road KM 1-2 L/s	"	"	"	----
286	D-III-2316	Diversion of forest land for retail outlet of BPCL on Panipat-Assandh road, SH-14, KM 2-3, L/s, Distt. Panipat. (CAMP A)10-11(1)	9-HRB-137/2006-CHA dated 04-09-2006		0.0250	0.0250	0.0000	25	25	0	"	Panipat Assand Road KM 3-4 L/s SH-14	"	"	"	----
287	D-III-2607	Diversion of forest land for Retail Outlet of IOCL on Israna-chamrada Road, Village Mandi, Distt. Panipat. (CAMP A)	9-HRB922/06-CHA/5328-30 Dated 31-10-2006		0.0250	0.0250	0.0000	25	25	0	"	Panipat-Assand RD to Nohra approach RD KM 0-1 L/s	"	"	"	----
288	D-III-2264	Diversion of forest land for Retail Outlet of HPCL at Panipat-Assandh Road (SH-14) Near KM Stone-3, Village Patti, Distt. Panipat. (CAMP A)	9-HRB737/2006-CHA/5566 Dated 06-11-2006		0.0900	0.0900	0.0000	90	90	0	"	Panipat-Assand road SH-14 KM 2-3 L/R	"	"	"	----
289	D-III-2759	Diversion of forest land for Retail Outlet of HPCL at Israna-Samalkha road (Link Road), R/s, Village Mandi, Teh. Israna, Distt. Panipat. (CAMP A)	9-HRB969/2006-CHA/6030 Dated 21-11-2006		0.0260	0.0260	0.0000	26	26	0	"	Panipat-Jatal road KM 1-2 L/s	"	"	"	----
290	D-III-2815	Diversion of forest land for Retail Outlet of HPCL at Saffidon-Gohana road, Village Urlana Kalan, Distt. Panipat. (CAMP A)	9-HRB-1199/2006-CHA dated 25-01-2007		0.0200	0.0200	0.0000	20	20	0	"	Panipat Jattal Road KM 2-3 L/s	"	"	"	----
291	D-III-2835	Diversion of forest land for Retail Outlet (Kishan Sewa Kendra) of IOCL at Village Bapoli, Distt. Panipat. (CAMP A)	9-HRB-1201/2006-CHA dated 25-01-2007		0.0220	0.0220	0.0000	22	22	0	"	Panipat Jattal road, KM 2-3, L/s	"	"	"	----

Sr. No.	D-III File No.	Name of Diversion case	Approval No.	Approval Date	CA to be done (in Ha.)	CA done (in Ha.)		No. of plants to be planted	No. of Plants actually		Species	Name of approved CA site	Site where CA done	GPS Coordinate		M&E Date
						TP (in Ha.)	P. bag (in ha.)		Tall Plants	P. Bags (Small Plants)				Latitude	Longitude	
1	2	3	4	5	6	7	8	9	10	11	12	13	14	16	17	18
292	9- HRB118 /2006- CHA/38 29	Diversion of forest land for Retail Outlet of HPCL at Panipat-Kabri Road (Link Road), Village Patti Rajputan, Km 3-4 R/s, Distt. Panipat. (CAMPA)	9- HRB1186/2 006- CHA/3829		0.0170	0.0170	0.0000	17	17	0	"	Panipat-Jattal road KM 2-3 L/s (0.10 RKM)	"	"	"	----
293	9- HRB098 /2007- CHA/62 34	Diversion of forest land for retail outlet of IOCL at Rajakheri on Panipat-Babial road, R/s, Distt. Panipat. (CAMPA)	9- HRB098/20 07- CHA/6234		0.0160	0.0160	0.0000	16	16	0	"	Panipat Jattal Road KM 1-2 L/s	"	"	"	----
294	9- HRB188 /2007- CHA/66 19	Diversion of 0.019 (instead of 0.022) ha forest land for Retail Outlet of RIL on NH-1, KM Stone 82.946 (KM 82-83), R/s, Village Siwah, Distt. Panipat. (CAMPA)	9- HRB188/20 07- CHA/6619		0.0550	0.0550	0.0000	55	55	0	"	Panipat-Assandh road, KM 7-8, R/s	"	"	"	----
295	9- HRB417 /2007- CHA/87 19	Diversion of forest land in favour of Sr. Project Manager IOCL for construction of Fly Over Bridge Panipat Refinery to Panipat Cracked Project Bal Jattan, Distt. Panipat	9- HRB417/20 07- CHA/8719		0.3310	0.3310	0.0000	331	331	0	"	Panipat-Barsat road, KM 0-3 R/s	"	"	"	----
296	9- HRB195 /2006- CHA/88 80	Diversion of forest land for providing Ahulana Canal Water Supply Scheme in Sec. 29, P-II, Industrial U/E Panipat from GTR KM No. 85/24-26 Section, Distt. Panipat. (CAMPA)	9- HRB195/20 06- CHA/8880		0.4500	0.4500	0.0000	450	450	0	"	Delhi Parallel RD 68-70 R/s	"	"	"	----
297	9- HRB419 /2005- CHA/49 07	Diversion of forest land for Retail Outlet of IOCL on Panipat-Assandh road, KM 15-16, L/s, Village Bhailsi, Distt. Panipat. (Revenue)	9- HRB419/20 05- CHA/4907		0.1900	0.1900	0.0000	190	190	0	"	Panipat-Assandh road, KM 4-6, L/s Strip Plantation	"	"	"	----
298	9- HRB568 /2006- CHA/10 664	Diversion of forest land for Retail Outlet of IOCL on NH-1, KM Stone 83.15, L/s, Village Siwah on Delhi-Panipat road, Distt. Panipat. (Normal CA in Revenue & Penal CA in CAMPA)	9- HRB568/20 06- CHA/1066 4		0.1030	0.1030	0.0000	103	103	0	"	Panipat Assandh road KM 5-6 R/s & Penal Site along Bijor minor RD 12-14 L/s - 66 Plants	"	"	"	----

Sr. No.	D-III File No.	Name of Diversion case	Approval No.	Approval Date	CA to be done (in Ha.)	CA done (in Ha.)		No. of plants to be planted	No. of Plants actually		Species	Name of approved CA site	Site where CA done	GPS Coordinate		M&E Date
						TP (in Ha.)	P. bag (in ha.)		Tall Plants	P. Bags (Small Plants)				Latitude	Longitude	
1	2	3	4	5	6	7	8	9	10	11	12	13	14	16	17	18
299	9- HRB452 /2006- CHA/94 83	Diversion of 0.0089 ha. instead of 0.0078 ha. forest land for Retail Outlet of IOCL at Village Sanoli Khurd on Panipat-Sanoli road, KM 16, R/s, Distt. Panipat. (Only Penal CA in CAMPA)	9- HRB452/20 06- CHA/9483		0.1000	0.1000	0.0000	100	100	0	"	Panipat- Assand road SH-14 KM 6- 7 L/s & Penal CA along Madlauda to Kavi- Mhuslana road, Km 3-5, L/s	"	"	"	----
300	D-III- 9272/47 06	Diversion of 0.003 Ha of forest land for access to M/s Shiv Fibers along NH 709 to Balana road, ner km stone1, at village balalna, under Forest Division Panipat Distt. Panipat FP/HR/Approach/42027/2019	D-III- 9272/4706		0.1000	0.1000	0.0000	100	100	0	Jungli Jalebi- 534,Kigelia- 200,Arjun- 100,P.Papri- 50,Jamoa-50	untla minor	untla minor	29°26'24.248"N 29°26'18.02"N 29°26'23.32"N 29°26'24.29"N	76°52'47.678"E 76°52'50.65"E 76°52'47.08"E 76°52'47.70"E	----
301	D-III- 9256/67 11	Diversion of forest land for access to retail outlet of IOC Ltd along Panipat Babail via Rajkheri road ODR KM 5.926 R/side at village/Town Babail Distt. Panipat FP/HR/Approach/43627/2019	D-III- 9256/6711		0.1000	0.1000	0.0000	100	100	0	"	Untla Minor RD 01 to 1.5	"	"	"	----
302	D-III- 9004/67 08	Diversion of forest land for laying of OFC thru installation of poles by M/s Reliance Jio Infocomm Ltd on Jattal road Panipat from Chaudhary hospital to Jattal road flyover LHS Distt. Panipat FP/HR/OFC/38949/2019	D-III- 9004/6708		0.1000	0.1000	0.0000	100	100	0	"	Untla Minor RD 5.5 to 6 L/R	"	"	"	----
303	D-III- 9365/71 91	Diversion of forest land for laying of OFC through HDD Methodology along Assandh road from Gaba Vaishno Dhaba to Setia Petrol Pump Panipat Distt. Panipat FP/HR/OFC/43209/2019	D-III- 9365/7191		0.1000	0.1000	0.0000	100	100	0	"	Untla Minor RD 6.5 to 7.5	"	"	"	----
304	D-III- 8287	Diversion of 0.058 ha. (instead of 0.29) of forest land infavour of Senior Manager, Project, HPCL CGD Sonipat-Jind GA for laying of Natural Gas pipeline Project in Panipat Distt. Coming PWD Road Dehra (IOCL SV-4) to Mahawati Village under Forest Division & Distt. Panipat	D-III- 8287/7991 dated 28.10.2020		0.1160	0.1160	0.0000	116	116	0	"	Untla Minor RD 2.5 to 3.5 B/S	"	"	"	----

Sr. No.	D-III File No.	Name of Diversion case	Approval No.	Approval Date	CA to be done (in Ha.)	CA done (in Ha.)		No. of plants to be planted	No. of Plants actually		Species	Name of approved CA site	Site where CA done	GPS Coordinate		M&E Date
						TP (in Ha.)	P. bag (in ha.)		Tall Plants	P. Bags (Small Plants)				Latitude	Longitude	
1	2	3	4	5	6	7	8	9	10	11	12	13	14	16	17	18
305	D-III-9496	Diversion of 0.06 ha. of Forest land for access to retail outlet of BPCL on Panipat/Assandh road to Refinery road, Km. 2.500, R/Side, at Village Garhi, Sikanderpur under Forest & Distt. Panipat.	D-III-9496/7732 dated 06.10.2020		0.1080	0.1080	0.0000	108	108	0	"	Untla Minor RD 8.5 to 10.5 B/Side	"	"	"	----
306	D-III-9298	Diversion of 0.01219 Ha. of forest land for access to M/s. Rehlan and Bhatia Industries Warehousing and Logistics parks along Sanoli road to Bapoli road, Near Km. Stone No. 4, Village Raslapur, Distt. Panipat.	D-III-9298/7304 dated 28.08.2020		0.1000	0.1000	0.0000	100	100	0	"	Untla Minor RD 3.5 to 4.5 B/Side	"	"	"	----
307	9-HRB-069/2020-CHA dated 19-02-2021	Diversion of 0.00989 Ha. of forest land for access to M/s. Olia Textiles along Assan Kalan-Mor Majra Road, Near Km. Stone 4, R/Side, at Village Assan Kalan, under Forest Division and District Panipat, Haryana (Online Proposal No. FP/HR/Approach/45110/2019)	9-HRB-069/2020-CHA dated 19-02-2021		0.1100	0.1100	0.0000	110	110	0	"	Untla Minor RD 4.5 to 5.5	"	"	"	----
308	9-HRB-075/2020-CHA dated 15-03-2021	Diversion of 0.00869 Ha. Of Forest Land in favour of M/s. Hermana Properties Pvt. Ltd. for access to M/s. Herman Properties Pvt. Ltd., for developing of Deen Dayal Jan Awas Yojana on Delhi-Ambala road NH-1 (New NH-44) at Km. 97.560 R/Side, Village Simla Molana, under Forest Division and District Panipat,	9-HRB-075/2020-CHA dated 15-03-2021		0.1000	0.1000	0.0000	100	100	0	"	Untla Minor RD 6.5 to 8.5	"	"	"	----
309	D-III-9957/5432	Diversion of forest land for access to IOCI Retail outlet (KSK) situated on Panipat - Lahori road, RD 10.775 (LHS) at village Sutana, Tehsil and Distt Panipat Online proposal FP/HR/Approach /143473/2021	D-III-9957/5432		0.1000	0.1000	0.0000	100	100	0	Shisham 454	Gangear Minor RD 15-18	Gangear Minor RD 15-18	29°18'55"N 29°18'5.55"N, 29°18'15.24"N, 29°17'16.31"N,	76°41'49"E, 76°41'31.37"E, 76°41'34.22"E, 76°41'17.03"E	----
310	D-III-10169/6583	Diversion of 0.177 Ha of forest land for access to retail outlet of BPC Ltd along Panipat Safindo road SH 14 near KM stone 17.770, L/side at village Madlauda, Distt. Panipat FP/HR/Approach/145488/2021	D-III-10169/6583		0.3540	0.3540	0.0000	354	354	0	"	Ganngeser Minor RD 15-22	"	"	"	----



Sr. No.	D-III File No.	Name of Diversion case	Approval No.	Approval Date	CA to be done (in Ha.)	CA done (in Ha.)		No. of plants to be planted	No. of Plants actually		Species	Name of approved CA site	Site where CA done	GPS Coordinate		M&E Date
						TP (in Ha.)	P. bag (in ha.)		Tall Plants	P. Bags (Small Plants)				Latitude	Longitude	
1	2	3	4	5	6	7	8	9	10	11	12	13	14	16	17	18
311	9- HRB051 /2011- CHA/58 14	Diversion of forest land in favour of Project Director, PIU, NHAI, Rohtak for const. New Panipat Bypass from Km. 66.550 (NH 71-A) to Km. 83.500 (NH -1) Distt. Panipat.	9- HRB051/20 11- CHA/5814		2.6700	2.6700	0.0000	2670	2670	0	Kigelia-100, Arjun-1500, Jamoa-670, Baheda-500	Village Bapnod Pul to Village Alupur Border B/Side	Tributory No. 2	29°18'48"N, 29°19'0.86"N, 29°18'51.84"N, 29°18'54.38"N	76°47'16"E, 76°47'58.18"E, 76°47'50.90"E, 76°47'46.80"E	----
312	D-III- 8603/40 47	Diversion of forest land in favour of Executive Engineer construction Division no. 2 Irrigation and water services Resources Deptt. Panipat for replacement of D.R Bridge RD 157330 of Main Drain 2 under forest division and Distt. Panipat. FP/HR/Others/35003/2018	D-III- 8603/4047		0.4900	0.4900	0.0000	490	490	0	Shisham 1476, Arjun 100	Old Rohtak Canal Right side	Delhi Parallell RD 25 to 106 L/R	29°16'06"N 29°22'51.83"N 29°17'20.23"N 29°23'10.75"N	76°57'10"E, 76°56'38.74"E, 76°57'21.26"E, 76°56'37.23"E	----
313	D-III- 8897/18 84	Diversion of forest land for access to retail outlet of IOC Ltd at Village Malik Ugra Kheri WML Panipat on Ujha road Opp. TDL Apartment L/side Distt. Panipat FP/HR/Approach/40429/2019	D-III- 8897/1884		0.1000	0.1000	0.0000	100	100	0	"	H43Q15 Old Rohtak Canal Village Ahar to Distt. Border at Village Kurana RD 10 to 20 R/side	Delhi Parallell RD 25 to 106 L/R	"	"	----
314	D-III- 8625/19 31	Diversion of forest land for access to Hare Krishna International High School along Samalkha Bapoli road to Ghari Chhaju road near KM stone 2 L/side at Village Jaurasi Khalsa Distt. Panipat FP/HR/Approach/34888/2018	D-III- 8625/1931		0.1510	0.1510	0.0000	151	151	0	"	Old Rohtak Canal R/side	Delhi Parallell RD 25 to 106 L/R	"	"	----
315	D-III- 8907/21 77	Diversion of forest land for fixing electric poles along Delhi Parallel Canal for obtaining new independent feeder of M/s Shiv Cylinders Distt. Panipat FP/HR/Others/40298/2019	D-III- 8907/2177		0.1000	0.1000	0.0000	100	100	0	"	Old Rohtak Canal Village Ahar to Distt. Border at village Kurana	Delhi Parallell RD 25 to 106 L/R	"	"	----
316	9- HRB776 /2005- CHA/24 9	Diversion of forest land for road to petrol pump of IOCL on Ambala-Delhi road, L/s, NH-1, KM 77, Village Karhans, Distt. Panipat	9- HRB776/20 05- CHA/249		0.1250	0.1250	0.0000	125	125	0	"	Delhi Parellell R.D. 30-31 L/s	Delhi Parallell RD 25 to 106 L/R	"	"	----

Sr. No.	D-III File No.	Name of Diversion case	Approval No.	Approval Date	CA to be done (in Ha.)	CA done (in Ha.)		No. of plants to be planted	No. of Plants actually		Species	Name of approved CA site	Site where CA done	GPS Coordinate		M&E Date
						TP (in Ha.)	P. bag (in ha.)		Tall Plants	P. Bags (Small Plants)				Latitude	Longitude	
1	2	3	4	5	6	7	8	9	10	11	12	13	14	16	17	18
317	D-III-9484	Diversion of 0.0018 Ha. (instead of 0.0026 Ha.) of forest land in favour of Executive Engineer, OP Circle, UHBVN, Samalkha for fixing of electric poles for M/s. BLJ Overseas (P) Ltd. proposed 11 KV independent feeder on Sanoli road to Bapoli road R/Side via Chautala road L/side, at Village Raslapur, under Forest Division & Distt. Panipat.	D-III-9484/7886 dated 19.10.2020		0.1000	0.1000	0.0000	100	100	0	"	Old Badshai Canal RD 28-35 R/Side	Delhi Parallell RD 25 to 106 L/R	"	"	----
318	D-III-9445	Diversion of 0.0022 Ha. (instead of 0.004 Ha.) of forest land in favour of Executive Engineer, OP Circle, UHBVN, Samalkha for fixing of electric poles for M/s. Padam Shree Poly Industries proposed 11 KV independent feeder on Sanoli Road to Panipat Road Left Side, Sanoli road to Jalalpur Road L/Side, Sanoli Road to Kurar Road L/S at Village Jalalpur, under Forest Division & Distt. Panipat.	D-III-9445/7875 dated 19.10.2020		0.1000	0.1000	0.0000	100	100	0	"	Old Badshai Canal RD 28-35 R/Side	Delhi Parallell RD 25 to 106 L/R	"	"	----
319	D-III-9615	Diversion of 0.045 Ha. of forest land for laying of OFC thru HDD Methology/installation of 9 Nos. of poles for underground/aerial cabling by M/s. Jio Digital Fibre Pvt. Ltd. From Setia Petrol Pump to Idgah Road Mod (680 Mtr. Thru HDD mathology/ on Assandh road and from shop named New Saini Purane Darwaje Khidki Wala to M/s. Chintu Boot House, Opp. Chaudhary Hospital on Jattal Road (Total 9 Poles & 320 Mtr. thru installation of poles) Distt. Panipat.	D-III-9615/1499 dated 11.05.2021		0.1000	0.1000	0.0000	100	100	0	"	Old Badshai Canal RD 19-20 R/Side	Delhi Parallell RD 25 to 106 L/R	"	"	----
320	D-III-9533	Diversion of 0.0248 Ha. of Forest Land for access to retail outlet of BPC Ltd. Along Khukhrana to Shera Road, Near Km. Stone 9, Village Shera, Distt. Panipat	D-III-9533/135 dated 13.01.2021		0.1000	0.1000	0.0000	100	100	0	"	Old Badshai Canal RD 28-35 L/Side	Delhi Parallell RD 25 to 106 L/R	"	"	----

Sr. No.	D-III File No.	Name of Diversion case	Approval No.	Approval Date	CA to be done (in Ha.)	CA done (in Ha.)		No. of plants to be planted	No. of Plants actually		Species	Name of approved CA site	Site where CA done	GPS Coordinate		M&E Date
						TP (in Ha.)	P. bag (in ha.)		Tall Plants	P. Bags (Small Plants)				Latitude	Longitude	
1	2	3	4	5	6	7	8	9	10	11	12	13	14	16	17	18
321	D-III-8611/5380	Diversion of forest land for access to School & College of Lala Chet Ram Tayal Educational society along Panipat Gohana road between KM stone 3-4 at Village Mehrana Distt. Panipat FP/HR/Approach/34990/2018	D-III-8611/5380		0.2100	0.2100	0.0000	210	210	0	"	Old Rohtak Canal (Village Ahar to Distt border at village Kurana )	Delhi Parallell RD 25 to 106 L/R	"	"	----
322	9-HRB1051/2006-CHA/6326	Diversion of forest land for construction of six lane of NH-1 from KM 86-96 in favour of NHAI, (Tol Plaza) PIU, Sonapat, Distt. Panipat. (CAMP A)	9-HRB1051/2006-CHA/6326		4.5000	4.5000	0.0000	1000	1000	0	Jamun-250,Jamoa-250,Amaltas-500	Panipat Assand Road (SH-14) KM 14-23 R/s	Chamrara Minor	29°16'16"N, 29°16'13.02"N 29°15'46.30"N, 29°15'12.11"N,	76°51'21"E 76°51'25.69"E, 76°51'58.35"E 76°52'21.19"E	----
							0.0000	1000	1000	0	Papri 1000	"	Kurana Minor	29016'40"N 29°16'57.93"N, 29°16'33.00"N, 29°15'44.29"N	76045'46"E 76°46'54.88"E 76°45'27.62"E, 76°44'30.68"E	----
							0.0000	2500	2500	0	Shisham 2000, Casurina 300, Papri 200	"	Assan Sec 38	29043'47"N 29°25'58.50"N, 29°25'48.87"N 29°25'39.52"N	76087'74"E, 76°53'35.53"E, 76°53'30.51"E, 76°53'23.34"E	----
323	9-HRB048/2012-CHA/2489	Diversion of forest land for access to retail outlet of KSK of IOCL along Old Delhi Branch RD 44-45 L/side (Naptha Cracker Plant Road/Singhana-Singhpur road) at village Kabri Distt. Panipat	9-HRB048/2012-CHA/2489		0.0550	0.0550	0.0000	55	55	0	Jamoa-1900,Lasoor-515,Pilkhan-655,Gumhar-270,Neem-300,Jamun-545,Kijelia-105,Shisham-2010,Punarva-100,Kachnar-955,Amla-550,Jungli Jalebi-500,Siris-145,bargad-75,Papdi-780,Pipal-265,bakain-130,Arjun-73,Kadam-115,Suhanjna-60	Panipat-Sanoli road Km. 10-11 R/s	Gawalra Section 38	29°14'01"N, 29°13'54"N, 29°13'59"N, 29°13'53"N	76°54'48."E, 76°54'54."E 76°54'48."E, 76°54'50."E	----

Sr. No.	D-III File No.	Name of Diversion case	Approval No.	Approval Date	CA to be done (in Ha.)	CA done (in Ha.)		No. of plants to be planted	No. of Plants actually		Species	Name of approved CA site	Site where CA done	GPS Coordinate		M&E Date
						TP (in Ha.)	P. bag (in ha.)		Tall Plants	P. Bags (Small Plants)				Latitude	Longitude	
1	2	3	4	5	6	7	8	9	10	11	12	13	14	16	17	18
324	iz'kk&Mh&rhu&7062/708 fnukad 07&06&2017	Diversion of 0.561 ha. (instead of 0.9 ha.) of forest land in favour of Indian Oil-Adani Gas Pvt. Ltd. for laying of 8" dia Natural Gas Steel Pipeline along PWD (B&R)/HSAMB/NHAI roads in the existing ROW only. The Proposed laying 8" pipeline Natural Gas Steel pipeline will be laid from IOC SV Station on Diwana Khalila road to NH 44 RD 69.9 via Manana road Kiwana Village under Forest Division, Panipat.	iz'kk&Mh&rhu&7062/708 fnukad 07&06&2017		5.4220	5.4220	0.0000	5422	5422	0	"	Kiwana to Dhodpur	"	29°13'56"N, 76°54'36."E, 29°13'34"N, 76°54'40."E, 29°13'44"N, 76°54'43."E, 29°13'38"N, 76°54'45."E	29°13'56"N, 76°54'36."E, 29°13'34"N, 76°54'40."E, 29°13'44"N, 76°54'43."E, 29°13'38"N, 76°54'45."E	----
325	9- HRB846 /2013-CHA	Diversion of forest land for access to retail outlet of IOCLtd. along Samalkha-Hathwala road, Km. 9, R/side, at village Hathwala, Distt. Panipat	9- HRB846/2013-CHA		0.0200	0.0200	0.0000	20	20	0	"	Bapoli-Goyala Kalan road, Km. 1-2, R/side	"	29°14'01"N, 29°13'54"N, 29°13'59"N, 29°13'53"N	76°54'48."E, 76°54'54."E, 76°54'48."E, 76°54'50."E	----
326	D-III-8378/1521	Diversion of forest land in favour of Executive Engg Provincial division PWD B&R Panipat for improvement of roads connecting Panipat Safidon Jind Bhiwani road to GT road NH 1 TDI ROB under forest division and Distt. Panipat. FP/HR/Road/30087/2017	D-III-8378/1521		1.9770	1.9770	0.0000	1977	1977	0	"	Madloda Minor RD 0 to 80	"	29°14'01"N, 29°13'54"N, 29°13'59"N, 29°13'53"N	76°54'48."E, 76°54'54."E, 76°54'48."E, 76°54'50."E	----
327	D-III-8632/2176	Diversion of forest land for access to School of Ram Niwas Educational Samiti along Panipat Rohtak road NH 709 near KM stone 74 L/side at Village Dahar Distt. Panipat FP/HR/Approach/36549/2018	D-III-8632/2176		0.1080	0.1080	0.0000	108	108	0	"	Nohra drain RD 10 to 43	"	29°13'56"N 29°13'34"N, 29°13'44"N, 29°13'38"N	76°54'36."E, 76°54'40."E, 76°54'43."E, 76°54'45."E	----
328	9- HRB097 /2018-CHA	Diversion of forest land for access to M/s Mittal Spinner along Panipat Sanoli road KM stone 11 L/side at Village Kurar Distt. Panipat FP/HR/Approach/32707/2018	9- HRB097/2018-CHA		0.0500	0.0500	0.0000	50	50	0	"	Samalkha Minor RD 23 to 40	"	29°14'44"N, 29°14'42"N,	76°56'01."E, 76°56'02."E	----
329	9- HRB122 /2018	Diversion of forest land for access to factory of M/s Garg Impex along Assan Kalan Mor Majra near KM stone 5 L/side at Village Assan Kalan under forest division and distt. Panipat FP/HR/Approach/33733/2018	9- HRB122/2018		0.0620	0.0620	0.0000	62	62	0	"	Nohra Drain RD 10 to 43 L & R side	"	29°14'44"N 29°14'42"N	76°56'01."E, 76°56'02."E	----

Sr. No.	D-III File No.	Name of Diversion case	Approval No.	Approval Date	CA to be done (in Ha.)	CA done (in Ha.)		No. of plants to be planted	No. of Plants actually		Species	Name of approved CA site	Site where CA done	GPS Coordinate		M&E Date
						TP (in Ha.)	P. bag (in ha.)		Tall Plants	P. Bags (Small Plants)				Latitude	Longitude	
1	2	3	4	5	6	7	8	9	10	11	12	13	14	16	17	18
330	9- HRB079 /2018- CHA	Diversion of forest land for access to retail outlet of Essar Oil Ltd. along Panipat-Gohana road (SH 17A) Km. stone 4.964, R/side, at village Mehrana, Distt. Panipat FP/HR/Others/12516/2015	9- HRB079/20 18-CHA		0.0560	0.0560	0.0000	56	56	0	"	Madlauda Minor RD 0 to 80 L&Rside	"	29°13'56"N 29°13'34"N, 29°13'44"N, 29°13'38"N	76°54'36."E, 76°54'40."E 76°54'43."E 76°54'45."E	----
331	D-III- 8596/31 87	Diversion of forest land for access to retail outlet of IOC Ltd along Naultha Bhaupur road L/side at village Brahman Majra under forest division and Distt. Panipat FP/HR/Approach /35181/2018	D-III- 8596/3187		0.0540	0.0540	0.0000	54	54	0	"	OLD Rohtak Canal village Ahar to Distt. Border at Village Kurana	"	29°13'56"N 29°13'34"N, 29°13'44"N, 29°13'38"N	76°54'36."E, 76°54'40."E 76°54'43."E 76°54'45."E	----
332	9- HRB174 /2017- CHA	Diversion of 0.9837 ha. of the forest land infavour of Executive Engineer, Provl. Divn., PWD (B&R) Panipat for upgratdation of road from NH-1 to Bhalsi Road (Road ID 8696+8179) under Nabard RIDF-XXII at RD 3.100-5.660 Village Sondapur, Jattal & Binjhol under Forest Division, Panipat	9- HRB174/20 17-CHA		2.2440	2.2440	0.0000	2244	2244	0	"	Madlouda Minor RD 0 to 80 L&R side	"	29°15'20"N 29°15'07"N, 29°15'18"N, 29°15'10"N	76°56'18."E, 76°56'25."E, 76°56'21."E 76°56'25."E	----
<b>Total Panipat</b>					<b>27.2050</b>	<b>27.2050</b>	<b>0.0000</b>	<b>27205</b>	<b>27205</b>	<b>0</b>						
333	D-III- 2945	Diversion of forest land for widening /4 lanning Sonipat-Bahalgarh SH-2 improvement of road from G.T.Road KM 68 to 76.200. Bahalgarh to Mamu Bhanja Chowk, Distt. Sonapat (Campa) 10-11 (1) Only	9- HRC315/20 07- CHA/7254 dated 08- 02-2007	dated 08-02- 2007	16.0750	3.0000	0.0000	3000	3000	0	Shisham 1500 Anwala 1500	Jamuna Bandh to Delhi Border Rai Range (48.710)	Jamuna Bandh to Delhi Border Rai Range (48.710 RKM) NH- 334 B (Old Name New M.S.Road) Yamuna Bandh to Palri Village	28°58'7.5" 28°58'9.2" 28°58'16.8" 28°59'10.0"	77°08'1.0" 77°8'6.4" 77°8'16.2" 77°10'54.0"	
						3.7500	0.0000	3750	3750	0	Shisham 2000 Dalmoth 1000 Pilkhan 250 Imli 250 Arjun 150 Lasoor 70 Bargad 15 Pipal 15	"	Drain No. 8 (Yamuna to Khatkar Pul)	28.8899 28.8887 28.8899 28.8887	77.1746 76.1960 77.1736 76.1950	

Sr. No.	D-III File No.	Name of Diversion case	Approval No.	Approval Date	CA to be done (in Ha.)	CA done (in Ha.)		No. of plants to be planted	No. of Plants actually		Species	Name of approved CA site	Site where CA done	GPS Coordinate		M&E Date
						TP (in Ha.)	P. bag (in ha.)		Tall Plants	P. Bags (Small Plants)				Latitude	Longitude	
1	2	3	4	5	6	7	8	9	10	11	12	13	14	16	17	18
						0.7500	0.0000	750	750	0	Shisham 300 Dalmoth 100 Pilkhan 50 Pipal 50 Arjun 100 Neem 150	"	Drain No. 8 (Sonipat Narela road to Pithoapura Vill)	28.5451 28.5436 28.5451 28.5436	76.3598 76.05117 76.3588 76.05127	
						0.7500	0.0000	750	750	0	Shisham 300 P.Pipal 200 Arjun 100 Anwala 50 Neem 100	"	Drain No. 6 0-Tail	28.5444 28.5545 28.5444 28.5545	77.0329 77.0355 77.0349 77.0345	
						1.0000	0.0000	1000	1000	0	Jamoya 270 Arjun 300 P.papri 270 Dalmoth 80 J.Jalabi 80	"	NH-334 B Near Rohna Vill. & Near Delhi Pul	28.87028 28.870047 28.87028 28.870047	76.919083 76.919336 76.919093 76.919346	
						3.0000	0.0000	3000	3000	0	Ajun 1500 Shisham 270 Jamun 530 Papri 250 Amaltash 70 J.Jalabi 100 Kesia Samia 160 Bargad 10 Pipal 10 Neem 100	"	NH-334 B Near Toll Plaza	28.921864 28.923240 28.921864 28.923240	76.954054 76.95106 76.954064 76.95116	
						0.7500	0.0000	750	750	0	Jamun/Jamoya 500	"	NH-334 B Near Rohat Vill.	28.929996 28.929921 28.929996 28.929921	76.965870 76.969832 76.965890 76.969852	
334	D-III-2698	Diversion of forest land for laying OFC along Manoli Sersa road from km 0to20 ODR -20 km total Distt. Sonipat	31-FLD 2006/2925 dated 28-02-2007	dated 28-02-2007	2.2500	0.2500	0.0000	250	250	0	Arjun 400 Shisham 100	Yamuna Bandh RD Manoli to Khurampur (6.81 Rkm)	NH-334 B Near Rohat Vill.	"	"	
335	D-III-2698	Diversion of forest land for laying OFC along Manoli Sersa road from km 0to20 ODR -20 km total Distt. Sonipat	31-FLD 2006/2925 dated 28-02-2007	dated 28-02-2007	2.0000	0.0000	0.0000	2000	2000	0	Arjun 700 Papri 300 Shisham 300 Jamun 200 Neem 100 Dalmoth 200 Bailpathar 100 Kesia Samia 100	Yamuna Bandh RD Manoli to Khurampur (6.81 Rkm)	Jattola Minor	28.886125 28.912275 28.886125 28.912275	76.940617 76.963255 76.940637 76.963275	

Sr. No.	D-III File No.	Name of Diversion case	Approval No.	Approval Date	CA to be done (in Ha.)	CA done (in Ha.)		No. of plants to be planted	No. of Plants actually		Species	Name of approved CA site	Site where CA done	GPS Coordinate		M&E Date
						TP (in Ha.)	P. bag (in ha.)		Tall Plants	P. Bags (Small Plants)				Latitude	Longitude	
1	2	3	4	5	6	7	8	9	10	11	12	13	14	16	17	18
336	D-III-1610	Diversion of forest land for Retail Outlet of BPCL on Ambala-Delhi road km 45-46 L/s Distt. Sonapat (CAMP A)10-11	9- HRB701/20 06- CHA7575 dated 10-08-2007	dated 10-08-2007	0.3840	0.3840	0.0000	384	384	0	Arjun 250 Neem 50 Pilkhan 10 J.Jalabi 30 Shisham 30 Pipal 10 Shehtoot 50	Shahpur-Ganaur road Km 6 to 7	Gorar Minor	28.97647 28.58352 28.94538 28.56433	76.86951 76.52102 76.82573 76.49326	
337	D-III-3044	Diversion of forest land for laying R-KNG (Ra-Gsifide Liquide Natural Gas) pipeline form Daddri to Panipat in fat out of LOCL, Disstt. Sonipat	9- HRB537/20 07- CHA/0237 dated 30-10-2007	dated 30-10-2007	0.9300	0.0360	0.0000	36	36	0	"	Sonepat-Purkhas road Km 0 to 16	"	"	"	
338	D-III-3044	Diversion of forest land for laying R-KNG (Ra-Gsifide Liquide Natural Gas) pipeline form Daddri to Panipat in fat out of LOCL, Disstt. Sonipat	9- HRB537/20 07- CHA/0237 dated 30-10-2007	dated 30-10-2007		0.8940	0.0000	894	894	0	Shisham 150 Arjun 300 Neem 50 Jamun 200 J.Jalabi 100	Sonepat-Purkhas road Km 0 to 16	NH 334B Nashirpur village	28.56178 28.56177 28.56193 28.56193	77.02014 77.01132 77.02009 77.01131	
339	D-III-2297	Diversion of forest land in by PWDfor constrection of 2 lane Railway over Bridge on Ganaur Shahpur Road on Railway X-ing 37 at Ganaur Disst Sonipat.	9- HRB048/20 06- CHA/5156 dated 31-03-2008	dated 31-03-2008	1.6000	0.1060	0.0000	106	106	0	Papri 200	"	"	"	"	
340	D-III-4188B	Diversion of forest land in favour of Project Director, PIU, NHAI Panipat for widening of NH 71-A km. 8.60 to 12.55 & 14.7 to 16.4 falling under Rohtak district and km. 24.400 to 28.000 km. 29.400 to 31.650 & 36.000 to 48.175 falling under District Sonipat and Rohtak. Link with file No. 4188 (Dummy file)	9- HRB280/20 11- CHA/5819 dated 30-06-2011	dated 30-06-2011	82.4970	1.0000	0.0000	1000	1000	0	J.Jalabi 300 Jamao 300 Shisham 200 P.Papri 200	Gangesar Minor RD Matand village to tail	Bali Minor	29.096031 29.015861 29.568954 29.751521	76.772688 76.158687 76.169465 76.181569	
						3.0000	0.0000	3000	3000	0	J.Jalabi 2000 Jamao 700 Shisham 300	"	JLN Feeder	29.031297 29.153564 29.156845 29.159852	76.718945 76.725568 76.726895 76.729568	
						2.7000	0.0000	2700	2700	0	Jamao 1000 Shisham 900 Kachnar 200 Raitree 200 Pilkhan 400	"	Drain No 8	29.081513 29.082516 29.088596 29.892561	76.643468 76.653869 76.665865 76.665956	
						0.6000	0.0000	600	600	0	Shisham 200 J.Jalabi 300 Arjun 100	"	Gohana Rohtak Road Old PF	29.040949 29.041569 29.425681 29.426854	76.663375 76.668564 76.685985 76.689025	

Sr. No.	D-III File No.	Name of Diversion case	Approval No.	Approval Date	CA to be done (in Ha.)	CA done (in Ha.)		No. of plants to be planted	No. of Plants actually		Species	Name of approved CA site	Site where CA done	GPS Coordinate		M&E Date
						TP (in Ha.)	P. bag (in ha.)		Tall Plants	P. Bags (Small Plants)				Latitude	Longitude	
1	2	3	4	5	6	7	8	9	10	11	12	13	14	16	17	18
						1.8700	0.0000	1870	1870	0	Shihsam 250 Jamun 300 Dalmoth 300 Arjun 300 Neem 100 Bottle Bursh 100 Kachnar 70 Siris 200 J.Jalabi 250	"	Kathura Minor	29.112485 29.115656 29.118956 29.10246	76.528237 76.596333 76.601253 76.612589	
						0.8800	0.0000	880	880	0	J.Jalabi 300 Arjun 200 Dalmoth 200 Bottle Bursh 80 Siris 60 Neem 40	"	Ishapur Kheri Drain	29.125865 29.125689 29.08361 29.11187	76.656543 76.658678 76.37326 76.36581	
						3.0000	0.0000	3000	3000	0	Shihsam 700 Arjun 800 J.Jalabi 100 Bottle Bursh 50 Siris 200 Jamun 700 Neem 150 Dalmoth 200 Kachnar 50 P.Papri 50	"	Kahnour Distry Butry	29.11543 29.097653 29.102561 29.103562	76.643277 76.607985 76.612568 76.613561	
						0.7500	0.0000	750	750	0	J.Jalabi 200 Shihsam 250 Dalmoth 70 Arjun 150 Jamoa 50 Neem 30	"	Kashi Minor	29.165078 29.09537 29.09465 29.09543	76.632198 76.36552 76.37186 76.37559	
						4.2000	0.0000	4200	4200	0	J.Jalabi 1000 Shihsam 800 Dalmoth 300 Arjun 800 Jamoa 700 Neem 600	"	Ishrana Distry Butry	29.147444 29.147558 29.149586 29.149865	76.717342 76.717568 76.756584 76.765894	
						0.5000	0.0000	500	500	0	Shihsam 200 Dalmoth 100 Arjun 200	"	Ishrana Distry Butry	29.139177 29.139189 29.142648 29.144568	76.748228 76.748658 76.756846 76.759865	
						0.5000	0.0000	500	500	0	Arjun 200 Shihsam 200 Jamoya 100 Bottle Bursh 50	"	Drain No 3	29.164072 29.164778 29.165489 29.166491	76.714546 76.716486 76.717864 76.715868	
						0.5000	0.0000	500	500	0	J.Jalabi 200 Shihsam 250	"	Ishrana Distry Butry	29.139177 29.139189 29.142648 29.144568	76.748228 76.748658 76.756846 76.759865	



Sr. No.	D-III File No.	Name of Diversion case	Approval No.	Approval Date	CA to be done (in Ha.)	CA done (in Ha.)		No. of plants to be planted	No. of Plants actually		Species	Name of approved CA site	Site where CA done	GPS Coordinate		M&E Date
						TP (in Ha.)	P. bag (in ha.)		Tall Plants	P. Bags (Small Plants)				Latitude	Longitude	
1	2	3	4	5	6	7	8	9	10	11	12	13	14	16	17	18
						0.5000	0.0000	500	500	0	Jamoya 400 Bottle Bursh 50 J.Jalabi 50	"	Siwanmal Village (Forest Land)	29.262153 29.262022 29.262039 29.262121	76.596431 76.596449 76.596303 76.596577	
						3.0000	0.0000	3000	3000	0	Dalmoth 550 Bakain 500 Shisham 550 J.Jalabi 500 Kachnar 200 Arjun 500 Neem 200	"	Old Rohtak Canal	29.228078 29.190972 29.187863 29.182832	76.71969 76.706781 76.706968 76.707044	
						0.2500	0.0000	250	250	0	Jamun 100 Arjun 90 Kathail 10 Anwala 50	"	Chattera Nry Forest land	29.237289 29.237754 29.245781 29.245864	76.716252 76.716774 76.717658 76.715681	
						1.0000	0.0000	1000	1000	0	Arjun 400 Dalmoth 350 Shisham 140 J.Jalabi 60 Casurina 50	"	Butana Kohla Road	29.187621 29.182516 29.186477 29.186393	76.547250 76.616860 76.581881 76.581554	
						0.7500	0.0000	750	750	0	Arjun 100 Dalmoth 380 J.Jalabi 150 Jamoya 50 Sangwan 70	"	Butana Gangana Road	29.194311 29.224706 29.206773 29.206766	76.621269 76.614818 76.615655 76.615611	
341	D-III-4007	Diversion of forest land in favour of PWD B&R for widening and strengthening of Kharkhoda-Assoda road km 18.045 L&R side	9- HRB701/2010-CHA/4115 dated 15-10-2016	dated 15-10-2016	3.8050	3.0000	0.0000	3000	3000	0	J.Jalabi 1500 Neem 500 Amla 200 Arjun 300 Shisham 500	NCR Minor (Rohna) RD 0 to 10	Delhi Branch Rd 185-220	29.073065 29.073052 28.986240 28.986256	76.923519 76.923484 76.952286 76.952243	
						0.2500	0.0000	250	250	0	Shisham 600 J.Jalabi 650	NCR Minor (Rohna) RD 0 to 10	Sisana minor Rd 0-25 L side	29.022020 29.022082 28.962963 28.963008	76.893835 76.893857 76.862103 76.862021	
342	D-III-1610	Diversion of forest land for Retail Outlet of BPCL on Ambala-Delhi road km 45-46 L/s Distt. Sonapat (CAMP)10-11	9- HRB701/2006-CHA7575 dated 10-08-2007	dated 10-08-2007	0.3840	0.3840	0.0000	384	384	0	"	"	"	"	"	
343	D-III-2934	Diversion of forest land in favour of Panipat W/S division for construction of Ramgarh Disty from RD 56990 of taking 145250 RPD branch Gohana, Distt. Sonapat (CAMP) 10-11 (1)	9- HRB258/2007-CHA/1468 dated 27-02-2008	dated 27-02-2008	2.9900	0.4150	0.0000	415	415	0	"	Sarsad-Mehmoodpur road Km 0 to 5 L&R	"	"	"	

Sr. No.	D-III File No.	Name of Diversion case	Approval No.	Approval Date	CA to be done (in Ha.)	CA done (in Ha.)		No. of plants to be planted	No. of Plants actually		Species	Name of approved CA site	Site where CA done	GPS Coordinate		M&E Date
						TP (in Ha.)	P. bag (in ha.)		Tall Plants	P. Bags (Small Plants)				Latitude	Longitude	
1	2	3	4	5	6	7	8	9	10	11	12	13	14	16	17	18
344	D-III-3650	Diversion of forest land for laying of U/G Petroleum Product pipe line from Bijwasan (Delhi) to Panipat, Distt. Sonipat	9- HRB074/2009-09-CHA/6703 dated 11-12-2009	dated 11-12-2009	0.6500	0.2010	0.0000	201	201	0	"	Delhi tail RD 0 to 5 B/side and DD No. 8 RD 145 to 165 B/side	"	"	"	
345	D-III-2934	Diversion of forest land in favour of Panipat W/S division for construction of Ramgarh Distry from RD 56990 of taking 145250 RPD branch Gohana, Distt. Soneapt (CAMPA) 10-11 (1)	9- HRB258/2007-CHA/1468 dated 27-02-2008	dated 27-02-2008	2.9900	1.5000	0.0000	1500	1500	0	J.Julbai 250 Pipal 15 Choreksiya 885 Shisham 350 Sagwan 250 Siras 100 Jamoya 250 J.Julbai 400	Sarsad-Mehmoodpur road Km 0 to 5 L&R	Delhi Branch Rd 160-175	29.1331147 29.083988 29.133123 29.083911	76.910338 76.915305 76.910194 76.915221	
346	D-III-2934	Diversion of forest land in favour of Panipat W/S division for construction of Ramgarh Distry from RD 56990 of taking 145250 RPD branch Gohana, Distt. Soneapt (CAMPA) 10-11 (1)	9- HRB258/2007-CHA/1468 dated 27-02-2008	dated 27-02-2008		0.2710	0.0000	271	271	0	"	Sarsad-Mehmoodpur road Km 0 to 5 L&R	Sonepat Distry butry RD 38 to 50	29.020476 29.020475 28.997539 28.997555	76.979639 76.979596 76.975568 76.975537	
347	D-III-2232	Diversion of forest land for Retail Outlet of LOCL AT Sonipat Suger Mills Sonipat Distt. Sonipat	9- HRB55/2006-CHA7575 dated 25-03-2008	dated 25-03-2008	0.0550	0.0550	0.0000	55	55	0	"	Sonepat-Purkhas road Km 0 to 16 L&R	"	"	"	
348	D-III-2684	Diversion of 0.01189 ha forest land for Retail Outlet of HPCL at Ganaur Shahpur road Gohana road near Km stone 15 village Pugthal Teha Ganaur Sonipat Distt.	9- HRB210/2007-CHA3213 dated 04-06-2022	dated 04-06-2022	0.0300	0.0300	0.0000	30	30	0	"	Sonepat-Purkhas road Km 0 to 16 L&R	"	"	"	
349	D-III-4102	Diversion of forest land in favour of laying of upground OFC from IDEA office Balgarh Road Deepk Mandir old DC road Geeta Bhawan chowk Sec 23 Kakroi road Distt. Sonipat	dated 30-09-2010	dated 30-09-2010	0.6000	0.6000	0.0000	600	600	0	"	Sonepat-Gohana road Km 11 to 25	"	"	"	
350	D-III-1493	Diversion of forest land for Retail Outlet of BPCL on Gohana Sonipat rod R/s Sh-11 Village Garhi Distt. Sonipat	9- HRB576/2006-CHA/357 dated 01-06-2011	dated 01-06-2011	0.0440	0.0440	0.0000	44	44	0	"	Gohana-Sonepat road Km 6 to 7 L&R	"	"	"	
351	D-III-2297	Diversion of forest land in by PWD for construction of 2 lane Railway over Bridge on Ganaur Shahpur Road on Railway X-ing 37 at Ganaur Disst Sonipat.	9- HRB048/2006-CHA/5156 dated 31-03-2008	dated 31-03-2008	1.6000	1.4940	0.0000	1494	1494	0	J.Jalbi 1000	Sonepat-Purkhas road Km 0 to 16 L&R	Sardhana Distrybutry Rd 3-16	29.168946 29.152971 29.147788 29.140777	76.913627 76.912858 76.928851 76.928676	

Sr. No.	D-III File No.	Name of Diversion case	Approval No.	Approval Date	CA to be done (in Ha.)	CA done (in Ha.)		No. of plants to be planted	No. of Plants actually		Species	Name of approved CA site	Site where CA done	GPS Coordinate		M&E Date
						TP (in Ha.)	P. bag (in ha.)		Tall Plants	P. Bags (Small Plants)				Latitude	Longitude	
1	2	3	4	5	6	7	8	9	10	11	12	13	14	16	17	18
352	D-III-3650	Diversion of forest land for laying of U/G Petroleum Product pipe line from Bijwasan (Delhi) to Panipat, Distt. Sonipat	9- HRB074/2009-09-CHA/6703 dated 11-12-2009	dated 11-12-2009	0.6500	0.0060	0.0000	6	6	0	Shisham 200 Gumhar 100 Arjun 250	Delhi tail RD 0 to 5 B/side and DD No. 8 RD 145 to 165 B/side	"	"	"	
353	D-III-2934	Diversion of forest land in favour of Panipat W/S division for construction of Ramgarh Distry from RD 56990 of taking 145250 RPD branch Gohana, Distt. Soneapt (CAMP A) 10-11 (1)	9- HRB258/2007-CHA/1468 dated 27-02-2008	ated 27-02-2008	2.9900	0.2500	0.0000	250	250	0	Kigelia 200	Sarsad-Mehmoodpur road Km 0 to 5 L&R	"	"	"	
354	D-III-1810	Diversion of forest land for Retail Outlet of BPCL of RIL on Rohtak=Gohana road km 31NH-7A L/s Village Gohana Distt. Sonepat (CAMP A)	9- HRB580/2006-CHA9120 dated 10-03-2008	dated 10-03-2008	0.2490	0.2490	0.0000	249	249	0	Sirs 500	Shahpur-Ganaur road Km 4 to 5 L&R	Sardhana Distrybutry Rd 16-52	29.130717 29.048282 29.130700 29.048279	76.924622 76.971189 76.924560 76.971268	
355	D-III-4007	Diversion of forest land in favour of PWD B&R for widening and strengthening of Kharkhoda-Assoda road km 18.045 L&R side	9- HRB701/2010-CHA/4115 dated 15-10-2016	dated 15-10-2016	3.8050	0.5550	0.0000	555	555	0	Shisham 200	NCR Minor (Rohna) RD 0 to 10	"	"	"	
356	D-III-2934	Diversion of forest land in favour of Panipat W/S division for construction of Ramgarh Distry from RD 56990 of taking 145250 RPD branch Gohana, Distt. Soneapt (CAMP A) 10-11 (1)	9- HRB258/2007-CHA/1468 dated 27-02-2008	dated 27-02-2008	2.9900	0.3840	0.0000	384	384	0	Arjun 300	Sarsad-Mehmoodpur road Km 0 to 5 L&R	"	"	"	
357	D-III-2934	Diversion of forest land in favour of Panipat W/S division for construction of Ramgarh Distry from RD 56990 of taking 145250 RPD branch Gohana, Distt. Soneapt (CAMP A) 10-11 (1)	9- HRB258/2007-CHA/1468 dated 27-02-2008	dated 27-02-2008	2.9900	0.0800	0.0000	80	80	0	Alsotina 100	Sarsad-Mehmoodpur road Km 0 to 5 L&R	"	"	"	
358	D-III-3128	Diversion of forest land for Retail Outlet of IOCL (KSK) at Village Rindhana on Gohana-Rindhana road, Km 14-15 L/s, Teh. Gohana, Distt. Sonepat (CAMP A) 10-11 (1)	9- HRB6871/2007-CHA/10089 dated 18-10-2007	dated 18-10-2007	0.0100	0.1000	0.0000	100	100	0	P.papri 300	Nai Nala Drain RD 60-62 B/S	"	"	"	
359	D-III-2309	Diversion of forest land for construction of Service Road on NH-1 KM 46-47 L/s By (ELDECO Infrastructure & Properties Ltd), Village Shahpur Distt. Sonepat. (CAMP A)	9- HRB316/2008-CHA/714 dated 09-02-2009	dated 09-02-2009	0.0520	0.0530	0.0000	53	53	0	Legsotina 100	Sonepat-Purkhas road KM 0 to 16 L & R	"	"	"	

Sr. No.	D-III File No.	Name of Diversion case	Approval No.	Approval Date	CA to be done (in Ha.)	CA done (in Ha.)		No. of plants to be planted	No. of Plants actually		Species	Name of approved CA site	Site where CA done	GPS Coordinate		M&E Date
						TP (in Ha.)	P. bag (in ha.)		Tall Plants	P. Bags (Small Plants)				Latitude	Longitude	
1	2	3	4	5	6	7	8	9	10	11	12	13	14	16	17	18
360	D-III-3496	Diversion of forest land for Retail Outlet of IOCL on Sonapat-Rathana road, village Bandedpur, Distt. Sonapat	9- HRB101/20 09- CHA/3157 dated 12- 06-2009	dated 12-06- 2009	0.0250	0.0260	0.0000	26	26	0	"	Drain No. 6 RD 10 to 11 R/side	"	"	"	
359	D-III-1974	Diversion of forest land for Retail Outlet of HPCL ON Delhi Ambala road NH-1 GT road km Stone 57.300 Village Bari Distt. Sonipat	9- HRB743/20 07- CHA3996 dated 12- 05-2008	dated 12-05- 2008	0.0820	0.0530	0.0000	53	53	0	"	Sonapat Purkhas road, KM 0-16, L&R (0.024 RKM)	"	"	"	
<b>Total Sonipat</b>					<b>130.7270</b>	<b>51.6700</b>	<b>0.0000</b>	<b>51670</b>	<b>51670</b>	<b>0</b>						
360	D-III-1173	Diversion of forest land for Retail Outlet of BPCL at Village Kutana on Rohtak-Hisar road, NH-10, KM 78.645, L/s, Distt. Rohtak (CAMPA)	9- HRB464/20 06- CHA/5982	21/06/07	0.4020	0.4020	0.0000	402	402	0	Bottle Brush, Arjun, Shisham, Casurina	Banyani- Patwapur road km. 0- 1.4 R/s = 402	Banyani Patwapur Road Km 0 to 4 R Side	28°58'33"N 76°30'36"E	28°49'34"N 76°29'45"E	
361	D-III-3121	Diversion of forest land in favour of PWD B&R for Constg. a road from NH-10 (Rohtak-Hissar road) to SH-16 (Rohtak-Bhiwani road), Distt. Rohtak (Rohtak Protection Bandh) (CAMPA)	9- HRB733/20 07- CHA/1055 6	6/11/2007	1.1500	0.7500	0.0000	1150	750	0	Arjun, Shisham, Bottle Brush	Madina Girwar road, KM 1-2, B/s	Madina to Girawar Road Km 0- 3 L&R Side	28°57'10.47"N 76°26'33.09"E 28°57'10.36"N 76°26'33.57"E	28°58'20.52"N 76°26'51.58"E 28°58'20.47"N 76°26'52.01"E	
						0.4000	0.0000		400	0	Arjun, Shisham, Neem		New Nidana Minor RD 0 to 6 L&R Side	28°58'20.40"N 76°26'52.16"E 28°58'20.80"N 76°26'52.28"E	28°58'4.10"N 76°27'29.53"E 28°58'4.44"N 76°27'29.87"E	
362	D-III-3023	Diversion of forest land in favour of HUDA for construction of 45 m wide road from NH-10 to NH-71 i.e ROB near Delhi-Bathinda Railway line Rohtak, Distt. Rohtak	9-HRB500- CHA/2007/ 7	28/12/07	0.3720	0.3720	0.0000	372	372	0	Bottle Brush, Arjun, Shisham, Casurina	Banyani Patwar Garhi road KM 1.1- 3.4, L/s	Banyani Patwapur Road Km 4 to 9 L/ Side	28°49'34"N 76°29'45"E	28°48'07"N 76°28'42"E	
363	D-III-3036	Diversion of forest land for Retail Outlet of BPCL on NH-10, Km 102, L/s, Village Meham, Distt. Rohtak	9- HRB613/20 07- CHA/3889	08/05/08	0.0360	0.0360	0.0000	36	36	0	Bottle Brush	Banyani- Patwapur Garhi KM 5.4- 5.7 L/s	Banyani Patwapur Road Km 59 to 60 L/ Side	28°48'7.55"N 76°28'33.34"E 28°48'7.21"N 76°28'33.32"E	28°48'7.80"N 76°28'10.81"E 28°48'7.34"N 76°28'11.13"E	
364	D-III-3154	Diversion of forest land for Retail Outlet of IOCL (KSK) at Village Girawar on Madina-Girawar road, Distt. Rohtak (CAMPA)	9- HRB932/20 07- CHA/4532	28/05/08	0.0110	0.0110	0.0000	11	11	0	Arjun	Girawar Kharaiti road, Km 0 to 0.5 (0.063 RKM)	Girawar Kharanti Road Km 0 to 0.5	28°59'44.26"N 76°27'31.81"E 28°59'44.13"N 76°27'32.18"E	28°59'47.93"N 76°27'33.78"E 28°59'47.80"N 76°27'34.13"E	
365	D-III-3037	Diversion of forest land for Retail Outlet of IOCL on Northern bye pass near Power House Sukhpura-Rohtak, Distt. Rohtak	9- HRB586/20 07- CHA/2210	22/04/09	0.0360	0.0360	0.0000	36	36	0	Bottle Brush	Banyani- Patwapur Garhi road, KM 59-60, L/s	Banyani Patwapur Road Km 5.9 to 6 L/ Side	28°52'08"N 76°30'36"E	28°51'57"N 76°30'36"E	

Sr. No.	D-III File No.	Name of Diversion case	Approval No.	Approval Date	CA to be done (in Ha.)	CA done (in Ha.)		No. of plants to be planted	No. of Plants actually		Species	Name of approved CA site	Site where CA done	GPS Coordinate		M&E Date
						TP (in Ha.)	P. bag (in ha.)		Tall Plants	P. Bags (Small Plants)				Latitude	Longitude	
1	2	3	4	5	6	7	8	9	10	11	12	13	14	16	17	18
366	D-III-3705	Diversion of forest land for Retail Outlet of IOCL (KSK) from Rohtak-Bhiwani road to Baniyani road, Km 0-1, R/s, Village Bhali Anandpur, Distt. Rohtak	9- HRB237/20 09- CHA/4659	25/08/09	0.0200	0.0200	0.0000	20	20	0	Arjun	Rohtak-Bhiwani road to Baniyani road Km. 1-2, R/side (0.121 RKM)	Rohtak Bhiwani Road to Baniyani Road Km 1-2 R/Side	28°52'11.56"N 76°30'37.44"E 28°52'11.58"N 76°30'37.00"E	28°50'43.01"N 76°30'11.89"E 28°50'42.84"N 76°30'11.33"E	
367	D-III-3721	Diversion of forest land for Retail Outlet IOCL (KSK) on Nigana-Kalanaur road, Km 0-1 R/s, Village Nigana, Distt. Rohtak	9- HRB236/20 09- CHA/5557	06/10/09	0.0210	0.0210	0.0000	21	21	0	Arjun	Nigana-Kalanaur road, Km 1-2 R/s (0.127 RKM)	Nigana -Kalanaur Road Km 1-2 R/side	28°47'23.04"N 76°25'36.84"E 28°47'22.93"N 76°25'36.64"E	28°47'46.21"N 76°25'10.14"E 28°47'46.15"N 76°25'9.98"E	
368	D-III-3883	Diversion of forest land for laying of 18" dia carrier finished petroleum product pipeline for transporting petroleum product from Raman mandi to terminal (Punjab) to existing marketing terminal at Bhadurgarh along with 6" dia OFC Distt Rohtak (CAMP)	9- HRB591/20 09- CHA/589	15/03/10	1.2000	1.2000	0.0000	1200	1200	0	Neem, Shisham, Siris, Bakain	Drain No. 8 R/s Jind road to Jind railway line	Drain No. 8 (Jind Road to Jind Rly Line)	28° 58'00"N 76°34'26"E	28°54'09"N 76°32'08"E	20.04.2023
369	D-III-4254	Diversion of forest land for access to retail outlet of HPCL along Meham-Seman Puthi road km. 7-8 R/s at vill. Seman Distt. Rohtak.	9-HRB-637/2010-CHA/4984	08/12/10	0.0550	0.0550	0.0000	55	55	0	Arjun, Shisham	Meham-Seman Puthi road km. 8-9 L/side	Meham to Saman Puthi Road L&R Side	29° 1'4.37"N 76°16'53.49"E 29° 1'4.38"N 76°16'53.38"E	29° 1'14.71"N 76°16'53.48"E 29° 1'14.68"N 76°16'53.61"E	
370	D-III-4309	Diversion of forest land for access to retail outlet of HPCL along Kalanaur-Meham road, km. stone 6 R/s at village Mokhra Roj Distt. Rohtak.	9- HRB748/20 10- CHA/2400	31/12/10	0.0620	0.0620	0.0000	62	62	0	Jungle Jalebi	Meham-Beri road km. 30-31 L/s	Meham to Beri Road Km 30 to 31 L/Side	28°56'27.65"N 76°19'2.52"E 28°56'27.81"N 76°19'2.59"E	28°56'6.44"N 76°19'22.39"E 28°56'6.53"N 76°19'22.51"E	
371	D-III-1751	Diversion of forest land for Retail Outlet of IOCL on NH-10 KM 108-109, R/s, Village Meham, Distt. Rohtak (Kargil War Widow)	9- HRB264/20 08- CHA/878	30/01/12	0.0400	0.0400	0.0000	40	40	0	Neem, Shisham, Jamun	Lakhan-Majra road, Km 40-41, R/s, Penal Site- Bhani Chander Pal Sub Minor DHS road to tail	Lakhan Majra Meham Road Km 40 to 41 L/Side	28°59'26.58"N 76°20'16.44"E 28°59'26.51"N 76°20'16.51"E	28°59'40.74"N 76°20'41.29"E 28°59'40.67"N 76°20'41.38"E	
372	D-III-4878	Diversion of forest land for access to retail outlet of HPCL along Rohtak-Bhiwani road km. 91-92, R/side, at village Kutana, Distt. Rohtak.	9- HRB959/20 11- CHA/2393	21/03/12	0.0200	0.0200	0.0000	20	20	0	Arjun	Rohtak-Bhiwani road Km. 91-92	Rohtak to Bhiwani Road Km 91-92 R/Side	28°52'18"N 76°31'02"E	28°52'20"N 76°31'09"E	
373	D-III-4006	Diversion of forest land for access to Shiv Educational and Social Welfare Society along Rohtak-Jind road Km. 16-17, L/side at village Lakhan Majra, Distt. Rohtak.	9- HRB507/20 11- CHA/2831	10/04/12	0.0200	0.0200	0.0000	20	20	0	Balambkheera	Rohtak-Jind road Km. 15-16	Rohtak Jind Road Km 15-16	29° 0'39.05"N 76°30'19.03"E 29° 0'39.21"N 76°30'19.18"E	29° 0'44.97"N 76°30'14.62"E 29° 0'45.05"N 76°30'14.86"E	

Sr. No.	D-III File No.	Name of Diversion case	Approval No.	Approval Date	CA to be done (in Ha.)	CA done (in Ha.)		No. of plants to be planted	No. of Plants actually		Species	Name of approved CA site	Site where CA done	GPS Coordinate		M&E Date
						TP (in Ha.)	P. bag (in ha.)		Tall Plants	P. Bags (Small Plants)				Latitude	Longitude	
1	2	3	4	5	6	7	8	9	10	11	12	13	14	16	17	18
374	D-III-4611	Diversion of forest land for access to retail outlet of HPCL along Beri-Meham Road km. 17-18 L/side at village Anwal, Distt. Rohtak.	9- HRB079/20 12- CHA/3282	27/04/12	0.0200	0.0200	0.0000	20	20	0	Arjun	Beri-Meham road Km. 17-18 L/s	Beri Meham Road Km 17-18 L/Side	28°48'12.21"N 76°28'4.29"E 28°48'12.90"N 76°28'4.55"E	28°48'19.06"N 76°27'58.85"E 28°48'19.37"N 76°27'59.33"E	
375	D-III-4926	Diversion of forest land for access to retail outlet of IOCL along Mehama-Kalanaur road, Km. 9-10, L/side, at village Basana, Distt. Rohtak.	9- HRB930/20 11- CHA/4511	04/06/12	0.0200	0.0200	0.0000	20	20	0	Arjun	Meham-Kalanaur Road, Km. 8-9, R/side	Meham to Kalanaur Road Km 8-9 R/Side	28°56'27.65"N 76°19'2.52"E 28°56'27.81"N 76°19'2.59"E	28°56'6.44"N 76°19'22.39"E 28°56'6.53"N 76°19'22.51"E	
376	D-III-4685	Diversion of forest land for access to retail outlet of HPCL along Gohana-Meham Bhiwani road km. 36-37 L/side at village Nindana Distt. Rohtak	9- HRB884/20 11- CHA/5242	28/06/12	0.0800	0.0800	0.0000	80	80	0	Arjun, Shisham	Meham minor RD 50-52, L/s	Meham Minor RD 50 to 52 L/Side	28°59'47.20"N 76°19'59.05"E 28°59'47.21"N 76°19'59.14"E	28°59'26.90"N 76°20'15.95"E 28°59'27.04"N 76°20'16.04"E	
377	D-III-5099	Diversion of forest land for access to retail outlet of HPCL along Kalanaur-Meham road, Km. 15-16, R/side, at village Behlba, Distt. Rohtak.	9- HRB376/20 12- CHA/8053	17/09/12	0.0200	0.0200	0.0000	20	20	0	Arjun	Kalanaur-Meham road Km. 17-18 L/s	Kalanaur-Meham Road Km 17-18 L/Side	28°48'12.21"N 76°28'4.29"E 28°48'12.90"N 76°28'4.55"E	28°48'19.06"N 76°27'58.85"E 28°48'19.37"N 76°27'59.33"E	
378	D-III-5175	Diversion of forest land for access to retail outlet of HPCL along Rohtak-Bhiwani road Km. 111, L/side at village Kalanaur Khurd Distt. Rohtak.	9- HRB318/20 13-CHA	04/09/13	0.0200	0.0200	0.0000	20	20	0	Arjun	Rohtak-Bhiwani road, Km. 24-25, R/side	Rohtak to Bhiwani Road Km 24-25 R/Side	28°51'6.46"N 76°27'3.14"E 28°51'5.76"N 76°27'3.50"E	28°50'51.13"N 76°26'17.08"E 28°50'50.36"N 76°26'17.14"E	
379	D-III-5060	Diversion of forest land in favour of Power Grid Corporation of India for erection of 765 KV S/C Bhiwani-Meerut transmission line crossing through various forest strips Distt. Rohtak.	9- HRB282/20 12-CHA/	9/9/2013	7.6160	0.5660	0.0000	7616	566	0	Arjun, Shisham	Nidana Minor RD 0-24 B/s and Baissy Minor RD 0-24 B/s	New Nidana Minor RD 0 to 6 L/R Side	28°58'31.07"N 76°26'10.80"E 28°58'31.58"N 76°26'11.33"E	28°58'20.54"N 76°26'51.41"E 28°58'20.92"N 76°26'51.50"E	
					0.0000	0.5000	0.0000	0	500	0	Arjun, Jamun		Katesra Minor RD Head to 1st pull, 2nd pull to Lahli Road & Lahli road to Mehama Beri Road	28°50'35.56"N 76°27'45.44"E 28°50'35.16"N 76°27'45.75"E	28°49'33.91"N 76°26'37.96"E 28°49'33.65"N 76°26'38.63"E	
					0.0000	0.5000	0.0000	0	500	0	Balambkheera, Shisham, Neem		Kahnour Distybutory RD 85 to 100 L Side	29° 56'16"N 76°30'42"E	28°54'12"N 76°30'25"E	

Sr. No.	D-III File No.	Name of Diversion case	Approval No.	Approval Date	CA to be done (in Ha.)	CA done (in Ha.)		No. of plants to be planted	No. of Plants actually		Species	Name of approved CA site	Site where CA done	GPS Coordinate		M&E Date
						TP (in Ha.)	P. bag (in ha.)		Tall Plants	P. Bags (Small Plants)				Latitude	Longitude	
1	2	3	4	5	6	7	8	9	10	11	12	13	14	16	17	18
					0.0000	2.3000	0.0000	0	2300	0	Shisham, Neem, Kadamb		BSB Canal RD 40 to 46, 54 to 60 L/Side & 46 to 54 R/Side	28°47'57.02"N 76°27'58.74"E 28°47'57.09"N 76°27'58.58"E	28°44'26.49"N 76°27'36.29"E 28°44'26.49"N 76°27'36.20"E	
					0.0000	1.2500	0.0000	0	1250	0	Arjun, Bottle Brush		Kharkara Minor RD 0 to Behlaba Pull	28°56'50.49"N 76°23'15.35"E 28°56'50.14"N 76°23'14.73"E	28°57'52.81"N 76°19'59.34"E 28°57'52.31"N 76°19'59.43"E	
					0.0000	1.2500	0.0000	0	1250	0	Arjun, Bottle Brush, Shisham		Bhaini Surjan Minor Head to tail L&R Side	29°1'23.96"N 76°14'54.26"E 29°1'23.40"N 76°14'54.19"E	28°59'35.17"N 76°16'37.61"E 28°59'35.11"N 76°16'37.05"E	
					0.0000	1.2500	0.0000	0	1250	0	Shisham		Kahnour Distybutory RD 154 to 188 L/ Side	28°47'57.02"N 76°27'58.74"E 28°47'57.09"N 76°27'58.58"E	28°44'26.49"N 76°27'36.29"E 28°44'26.49"N 76°27'36.20"E	
380	D-III-5676	Diversion of forest land for access to retail outlet of IOCLtd. along Titoli-Samargopalpur road, L/side, at village Samar gopalpur, distt. Rohtak	9-HRB903/2013-CHA	22/01/14	0.0200	0.0200	0.0000	20	20	0	Casurina, Bottle Brush	Titoli-Samargopalpur road L&R side	Titoli-Samargopalpur Road L&R Side	28°57'49.36"N 76°30'58.69"E 28°57'49.07"N 76°30'58.81"E	28°57'52.36"N 76°31'18.47"E 28°57'51.92"N 76°31'18.46"E	
381	D-III-5713	Diversion of forest land in favour of PWD B&R Br. for widening of NH 10 from Km. 88.250 to 93.00 in village Madina, distt. Rohtak	9-HRB921/2013-CHA	5/2/2016	9.5000	4.0000	0.0000	9500	4000	0	Shisham, Arjun, P.Papri, Neem	Gohana Lakhan Majra Meham Bhiwani road Km. 16 to 36 B/side	Kirsola Minor RD Farmana seem to Tail	29°5'8.24"N 76°19'34.73"E 29°5'8.26"N 76°19'34.39"E	29°2'17.37"N 76°18'38.60"E 29°2'17.53"N 76°18'38.41"E	
					0.0000	0.2500	0.0000	0	250	0	Balambkheera, Shisham, Neem		Kahnour Distybutory RD 85 to 100 R- Side	28°56'37.26"N 76°30'24.98"E 28°56'37.29"N 76°30'25.06"E	28°54'17.96"N 76°30'21.09"E 28°54'18.01"N 76°30'21.46"E	
					0.0000	1.2500	0.0000	0	1250	0	Neem, Shisham, Arjun, Kadamb		Kahnour Distybutory RD 70 to 85 L&R Side	29°56'16"N 76°30'42"E	28°58'33"N 76°29'44"E	
					0.0000	0.5000	0.0000	0	500	0	Arjun		Behlamba Minor RD Head to Kishangarh road Pull	28°54'18.20"N 76°18'27.93"E 28°54'18.27"N 76°18'28.48"E	28°55'21.19"N 76°17'49.60"E 28°55'21.77"N 76°17'50.04"E	

Sr. No.	D-III File No.	Name of Diversion case	Approval No.	Approval Date	CA to be done (in Ha.)	CA done (in Ha.)		No. of plants to be planted	No. of Plants actually		Species	Name of approved CA site	Site where CA done	GPS Coordinate		M&E Date
						TP (in Ha.)	P. bag (in ha.)		Tall Plants	P. Bags (Small Plants)				Latitude	Longitude	
1	2	3	4	5	6	7	8	9	10	11	12	13	14	16	17	18
					0.0000	2.5000	0.0000	0	2500	0	Shisham, Arjun		Meham Minor RD 30 to 52 L/Side	29° 2'27.44"N 76°22'27.87"E 29° 2'26.94"N 76°22'28.32"E	28°59'27.59"N 76°20'14.80"E 28°59'27.84"N 76°20'15.37"E	
					0.0000	1.0000	0.0000	0	1000	0	Shisham, Neem, Kadamb		BSB Canal	28°47'57.02"N 76°27'58.74"E 28°47'57.09"N 76°27'58.58"E	28°44'26.49"N 76°27'36.29"E 28°44'26.49"N 76°27'36.20"E	
382	D-III-6254	Diversion of forest land in favour of Executive Engineer, Provincial Division No. 1 PWD B&R Branch, Rohtak for construction of Kalanaur bypass from Km. 0.0 to 5.265, Distt. Rohtak FP/HR/Road/9782/2014	D-III-6254/496	02/05/19	0.1840	0.1840	0.0000	184	184	0	Arjun	Meham Beri road KM 19-20	Meham to Beri Road Km 19 to 20	28°48'12.21"N 76°28'4.29"E 28°48'12.90"N 76°28'4.55"E	28°48'19.06"N 76°27'58.85"E 28°48'19.37"N 76°27'59.33"E	
383	D-III-8953	Diversion of forest land for access to retail outlet of IOC Ltd along Gohana Mehama Bhiwani road SH 16 KM 29-30 R/side at Village Bainsi Distt. Rohtak FP/HR/Approach/41202/2019	D-III-8953/2009	03/09/19	0.1000	0.1000	0.0000	100	100	0	Arjun	Meham Miner RD 0 to 2 L/side	Meham Minor RD 0 to 2 L/side	29° 3'16.05"N 76°26'38.81"E 29° 3'16.17"N 76°26'38.81"E	29° 3'16.01"N 76°26'9.20"E 29° 3'15.82"N 76°26'9.13"E	
384	D-III-9104	Diversion of forest land for access to Senior Secondary School of Lotus Bloom Education Society along Kalanaur Mehama Beri road L/side at Village Kalanaur Distt. Rohtak FP/HR/Approach/34887/2018	D-III-9104/4282	20/02/20	0.1000	0.1000	0.0000	100	100	0	Arjun	Katersa Minor RD 0 to 2 L/side	Katersa Minor RD 0-2 L/Side	28°50'59.36"N 76°28'16.90"E 28°50'59.28"N 76°28'17.01"E	28°50'44.33"N 76°28'3.94"E 28°50'44.28"N 76°28'4.07"E	
385	D-III-9377	Diversion of forest land for access to retail outlet of HPC Ltd along Rohtak-Bhiwani road (NH 709 E) km 83.242 R/side at village Baniyani under forest division and district Rohtak Haryana.	D-III-9377/7326	01/09/20	0.1400	0.1400	0.0000	140	140	0	Pilkhan	Dadri Feeder RD Kahrkhara Head to Rly line pull R/side	Dadri Feeder RD Head to Belhba Basana Road Km 0 to 2.5 R/Side	28°55'14.22"N 76°21'48.38"E 28°55'14.36"N 76°21'48.72"E	28°54'54.67"N 76°21'55.48"E 28°54'54.76"N 76°21'55.92"E	
386	D-III-9567	Diversion of 0.0076 ha of forest land access to retail out let on Mehama-Bhiwani road Km. 52.765 Village Sisar Khas under forest division rohatk	D-III-9567/8973	12/10/20	0.1000	0.1000	0.0000	100	100	0	Pilkhan	Bhiwani Distry RD 14 to 17 Both Side	Bhiwani Disty. RD 14 to 17 Both Side	28°54'39.68"N 76°20'36.41"E 28°54'40.44"N 76°20'36.16"E	28°54'37.08"N 76°20'9.96"E 28°54'37.80"N 76°20'9.89"E	
387	D-III-9457	Diversion of 0.0189 ha of forest land for Retail outlet in Rohtak Hissar road in village Mehama Distt. Rohtak	D-III-9457/7929	22/10/20	0.1000	0.1000	0.0000	100	100	0	Pilkhan	Dadri feeder RD 4 to 6 L/Side	Dadri Feeder RD 2.5 to 4.5 R/Side	28°54'54.67"N 76°21'55.48"E 28°54'54.76"N 76°21'55.92"E	28°53'42.68"N 76°21'49.41"E 28°53'42.19"N 76°21'50.70"E	
388	D-III-9561	Diversion of 0.0153 ha of forest land Retail outlet in Mehama-Gohana road at Vpo Kheri-Mehama under forest division and Distt. Rohtak.	D-III-9561/8147	17/11/20	0.1000	0.1000	0.0000	100	100	0	Pilkhan	Dadri Feeder RD 4 to 6 /side	Dadri Feeder RD 4.5 to 6 R/Side	28°54'54.67"N 76°21'55.48"E 28°54'54.76"N 76°21'55.92"E	28°53'42.68"N 76°21'49.41"E 28°53'42.19"N 76°21'50.70"E	



Sr. No.	D-III File No.	Name of Diversion case	Approval No.	Approval Date	CA to be done (in Ha.)	CA done (in Ha.)		No. of plants to be planted	No. of Plants actually		Species	Name of approved CA site	Site where CA done	GPS Coordinate		M&E Date
						TP (in Ha.)	P. bag (in ha.)		Tall Plants	P. Bags (Small Plants)				Latitude	Longitude	
1	2	3	4	5	6	7	8	9	10	11	12	13	14	16	17	18
389	D-III-9498	Diversion of 0.0057 Ha of forest Land access to Retail Outlet on Meham-Julana road Vpo Farmana Khas Rohtak	D-III-9498/8816	24/11/20	0.1000	0.1000	0.0000	100	100	0	Pilkhan	Dadri Feeder RD. 6 to 9 L/side	Dadri Feeder RD 6 to 8 R/Side	28°54'54.67"N 76°21'55.48"E 28°54'54.76"N 76°21'55.92"E	28°53'42.68"N 76°21'49.41"E 28°53'42.19"N 76°21'50.70"E	
390	D-III-9640	Diversion of 0.00767 ha of forest land access to retail out let on Sunderpur-Titoli road Km. 2.700 Village Titoli Khas under forest division rohtak	D-III-9567/9640	18/01/21	0.1000	0.1000	0.0000	100	100	0	Neem, Shisham	Meham Minor RD 52 to 68 L&R Side	Meham Minor RD 52 to 54 L& R Side	28°59'22.00"N 76°20'21.13"E 28°59'21.61"N 76°20'20.55"E	28°59'6.02"N 76°20'34.48"E 28°59'5.97"N 76°20'34.08"E	
391	D-III-9212	Diversion of 0.1899 ha of forest land in favour of Executive Engineer, Provincial Division No. 1 PWD B&R Rohtak for Con. Of Service Road for ROB at Village Lakhan Majra, under forest Division distt. Rohtak. Haryana.	D-III-9212/9640	02/02/21	0.3800	0.3800	0.0000	380	380	0	Balambkheera, Arjun, P.Papri	Lakhan Majra Drain RD DJ Ralway Line to Kharnti Village Pull	Lakhan Majra Drain Near Rohtak-Jind Road	29° 2'43.79"N 76°27'38.02"E 29° 2'44.59"N 76°27'37.57"E	29° 1'30.80"N 76°27'41.98"E 29° 1'31.82"N 76°27'42.00"E	
392	D-III-9756	Diversion of 0.0044 Ha. of forest land for access to Retail Outlet on Jind Chowk to Shkhupura Chowk at Km. 1 R/side Village Rohtak in under forest division and Distt. Rohtak.	D-III-9756/1084	17/03/21	0.1000	0.1000	0.0000	100	100	0	Neem, Shisham, Bottle Brush	Meham Minor RD 52 to 68 L&R Side	Meham Minor RD 54 to 56 L/Side	28°59'6.02"N 76°20'34.48"E 28°59'5.97"N 76°20'34.08"E	28°58'42.23"N 76°20'33.02"E 28°58'42.28"N 76°20'32.54"E	
393	D-III-9711	Diversion of forest land for Access to retail outlet on Chiri-Garuthi road (SH-16A) km, 1 L/side at village Chiri, under forest division and Distt Rohtak	D-III-9711/1135	01/04/21	0.1000	0.1000	0.0000	100	100	0	Neem, Shisham, Bottle Brush	Meham Minor RD 52-68	Meham Minor RD 56 to 58 L& R Side	28°58'42.23"N 76°20'33.02"E 28°58'42.28"N 76°20'32.54"E	28°58'20.63"N 76°20'29.32"E 28°58'20.77"N 76°20'28.74"E	
394	D-III-9730	Diversion of forest land in favour of BPC ltd of laying of natural gas pipeline along NH 71 km 351.410 to 354.640 and NH 10 km 78.00 to 86.45 under forest division and district Rohtak Haryana.	D-III-9730/1188	07/04/21	0.1000	0.1000	0.0000	100	100	0	Jamun	Kahanaur Distrybutory	Kahnour Distrybutory RD 35 to 37 L/Side	29° 5'1.23"N 76°30'51.16"E 29° 5'0.61"N 76°30'50.43"E	29° 4'27.04"N 76°30'55.72"E 29° 4'27.92"N 76°30'54.42"E	
395	D-III-9892	Diversion of forest land for access tp retail outlet of IOC ltd along Kahanaur-Beri road km 45 R/side at village Kahanaur under forest division and distt Rohtak Haryana.	D-III-9892/2466	30/07/21	0.1000	0.1000	0.0000	100	100	0	Arjun	Kahnour Distributory RD 35 to 45 Both Side	Kahnour Distrybutory RD 35 to 45 L&R Side	29° 5'1.23"N 76°30'51.16"E 29° 5'0.61"N 76°30'50.43"E	29° 4'27.04"N 76°30'55.72"E 29° 4'27.92"N 76°30'54.42"E	
396	D-III-9877	Diversion of forest land for Access to LPG filling Station and Bottling Plant Patwarpur to Banyani Road Km 5.650, L/Side, at village Patwarpur, under forest division and District Rohtak, Haryana	9-HRB085/2021-CHA	06/10/21	0.1000	0.1000	0.0000	100	100	0	Neem, Shisham, Bottle Brush	Meham Minor RD 52-68 L/Rside	Meham Minor RD 58 to 60 L& R Side	28°58'20.63"N 76°20'29.32"E 28°58'20.77"N 76°20'28.74"E	28°58'7.66"N 76°20'21.86"E 28°58'7.95"N 76°20'21.34"E	

Sr. No.	D-III File No.	Name of Diversion case	Approval No.	Approval Date	CA to be done (in Ha.)	CA done (in Ha.)		No. of plants to be planted	No. of Plants actually		Species	Name of approved CA site	Site where CA done	GPS Coordinate		M&E Date
						TP (in Ha.)	P. bag (in ha.)		Tall Plants	P. Bags (Small Plants)				Latitude	Longitude	
1	2	3	4	5	6	7	8	9	10	11	12	13	14	16	17	18
397	D-III-9741	Diversion of forest land for access to retail outlet of BPCL along Kalanaur Charkhi Dadri road km 1.374 R/Side at village kherdi under forest division and Distt Rohtak	D-III-9741/5302	08/12/21	0.1160	0.1160	0.0000	116	116	0	Neem, Shisham, Bottle Brush	Meham Minor RD 52-68 L/Rside	Meham Minor RD 60 to 62 L& R Side	28°58'7.66"N 76°20'21.86"E 28°58'7.95"N 76°20'21.34"E	28°57'59.54"N 76°20'10.52"E 28°57'60.00"N 76°20'10.25"E	
398	D-III-9818	Diversion of forest land for access to industries unit of M/s PSK infrapower pvt.ltd along Beri-Kalannaur road km 46 r/side at village Kahnaur under forest division and district Rohtak Haryana.	9-HRB061/2021-CHA	28/12/21	0.1000	0.1000	0.0000	100	100	0	Neem, Shisham, Bottle Brush	Comp no H43W5 Village Nindana Kheri Meham Tehsil Mehamb Distt Rohtak	Meham Minor RD 62 to 64 L& R Side	28°57'59.54"N 76°20'10.52"E 28°57'60.00"N 76°20'10.25"E	28°57'52.84"N 76°19'59.09"E 28°57'53.17"N 76°19'58.70"E	
399	D-III-9192	Diversion of 0.0149 Ha. of forest land for access to Retail Outlet on Kahanaur-Beri road at Km. 45 R/side Village kahanaur in under forest division and Distt. Rohtak.	D-III-9192/1870 dt 18-06-2021	30/07/21	0.1000	0.1000	0.0000	100	100	0	Arjun	Khanour Distry RD 35 to 45 L&R side	Kahnour Distrybutory RD 39 to 41 L&R Side	29° 42'7.04"N 76°30'55.72"E 29° 42'7.54"N 76°30'54.40"E	29° 1'55.76"N 76°30'58.08"E 29° 1'56.12"N 76°30'57.15"E	
400	D-III-9966	Diversion of 0.696 Ha. of forest land for NH-334B (Charkhi Dadri-Jhajjar Section) near Charkhi Dadri (Ch. 131+000 to 165+000) in the state of Haryana under Bharatmala Pariyojna.	D-III-9966/4037 dt. 10-09-2021	10/09/21	1.7120	1.7120	0.0000	1712	1712	0	Shisham, Bottle Brush, P.Papri, Balambkheera	Khanour Distry RD 35 to 45 L&R side	Kahnour Distrybutory RD 42 to 60 L&R Side	29° 42'7.04"N 76°30'55.72"E 29° 42'7.54"N 76°30'54.40"E	29° 1'55.76"N 76°30'58.08"E 29° 1'56.12"N 76°30'57.15"E	
401	D-III-9023	Diversion of 0.05056 ha. (0.0953 ha. in Jhajjar+0.0346 ha. in Rohtak + 0.3067 ha. in Bhiwani + 0.069 ha. in Hisar) of Forest land in favour of GAIL India Ltd. for laying 12" dia natural gas pipe line under forest division Rohtak	9 HRB-050/2020/ dt 31-3-2021	09/09/21	0.1740	0.1740	0.0000	174	174	0	Pilkhan	Dadri Feeder RD 0 to Mehamb Drain	Dadri Feeder RD 8 to 10 R/Side	28°55'14.69"N 76°21'50.11"E 28°55'13.95"N 76°21'48.69"E	28°54'39.70"N 76°22'2.63"E 28°54'40.26"N 76°22'0.73"E	
402	D-III-1496	Diversion of forest land for widening of Rohtak Jind Road, Km 111.130 To 111.980 Distt. Rohtak (Revenue)	137	04/01/06	0.0600	0.0600	0.0000	60	60	0	Jungle Jalebi	NH-71 KM 352.5 to 353 L/S	NH-71 KM 352.5 to 353 L/S	28°49'09.7"N 28°48'32.1"N	76°36'26.0"E 76°36'38.2"E	
403	D-III-2286	Diversion of forest land for Retail Outlet of IOCL on NH-71 KM 343, L/s, Village Bhagwatipur, Distt. Rohtak. (CAMPA) 133 Plants under PCA	9-HRB179/2007-CHA/2642	23/12/09	0.0300	0.0300	0.0000	30	30	0	Jungle Jalebi	NH-71 KM 352-353 L/s (0.174 RKM)= 29 Plants and Penal site L/s of the same road = 61	NH-71 KM 352-353 L/s	28°49'09.7"N 28°48'32.1"N	76°36'26.0"E 76°36'38.2"E	

Sr. No.	D-III File No.	Name of Diversion case	Approval No.	Approval Date	CA to be done (in Ha.)	CA done (in Ha.)		No. of plants to be planted	No. of Plants actually		Species	Name of approved CA site	Site where CA done	GPS Coordinate		M&E Date
						TP (in Ha.)	P. bag (in ha.)		Tall Plants	P. Bags (Small Plants)				Latitude	Longitude	
1	2	3	4	5	6	7	8	9	10	11	12	13	14	16	17	18
404	D-III-8541	Diversion of forest land in favour of Executive Engineer Provincial Division PWD B&R Br. Jhajjar for construction of New road from Dighal under forest division and Distt. Rohtak FP/HR/Approach/31215/2018	D-III-8541/3370	13/12/18	0.1200	0.1200	0.0000	120	120	0	Jungle Jalebi, Arjun	Bishan Minor RD 0 to 2 L/side	Bishan Minor RD 0 to 2 L/side	28°48'11.4"N 28°47'23.6"N	76°33'36.9"E 76°33'56.1"E	
405	D-III-10148	Diversion of forest land for construction of proposed path for rproposed IOCL M/s HSD kisan sewa kendra Retail outlet on Jassia to Sanghi Road at km 2-220 L/side village Sanghi under forest division and Distt Rohtak, Haryana	D-III-10148/6182	14/01/22	0.1000	0.1000	0.0000	100	100	0	Jungle Jalebi, Neem, Bottle Brush	JLN Feeder RD 141 to 142 L/Side	J.L.N. Fedder RD 141 - 142	28°53'48.71"N	76°38'30.87"E	
406	D-III-2253	Diversion of forest land for Petrol Pump of BPCL along Bhalaut-Kiloi road, Km 2-3, R/s, Distt. Rohtak (information pertaining to deposit of amount not received)	9-HRB767/2005-ROC/1550	02/02/06	0.0240	0.0240	0.0000	24	24	0	Jungle Jalebi, Kat Sagwan, Kadam, Pipal, Jamo	Rohtak Kharkhod a Road KM 4.5-4.7 R/s (0.145 RKM)	Rohtak Kharkhoda Road KM 4.5-4.7 R/s	28°53'51.65"N	76°38'31.70"E	
407	D-III-4390	Diversion of forest land for temporary access to Main Camp of M/s Sadbhav Engineering Ltd. along NH 71A, Rohtak-Panipat road, near km. stone 10 L/side, villlage Makdoli, Distt. Rohtak.	9-HRB832/2011-CHA	23/05/14	0.0480	0.0480	0.0000	48	48	0	Papri, Neem	Chamaria road Km. 1 to 2 B/side	Chamaria Road Km. 1 - 2 Left Side	28°94'35.10"N 28°95'36.40"N	76°60'48.70"E 76°60'07.30"E	
408	D-III-2249	Diversion of forest land for Petrol Pump of BPCL at Village Kishanpura Rohtak on Sonipat Road, KM 2, R/s, Distt. Rohtak (Revenue)	9-HRB047/2006-CHA/651	14/02/06	0.0100	0.0100	0.0000	10	10	0	Arjun	RKDB road KM 16-18 R/s	RKDB road KM 16-18 R/s	28°54'07.6"N	76°40'40.3"E	
409	D-III-3801	Diversion of 0.010683 ha. forest land for access to Navyug Education Society Village Bahiyapur (Ladhot) along Ladhot approach road, Km 5-6, R/s, Distt. Rohtak	9-HRB726/2011-CHA/6325	31/07/12	0.0440	0.0440	0.0000	44	44	0	Arjun, Pilkhan	Ladhot approach road Km. 6-7 L/s and Penal CA site is same	Ladhot Approach Road Km. 6 - 7 L/s	28°55'32.4"N 28°55'32.0"N	76°37'53.8"E 76°38'24.4"E	
410	D-III-9737	Diversion of forest land for Laying of NATURAL GAS pipeline along Sampla Beri Road Km 4.160in under forest Division and Distt Rohtak , Haryana	D-III-9737/1294	15/04/21	0.0500	0.0500	0.0000	50	50	0	Papri	Dulhera Distry. RD Bhproda Pull to Mori Pull and Mori Pull to Beri Road	Dulhera Distributory (Bhproda pull to Mori pul)	28°51'42.00"N 28°45'37.63"N	76°37'14.69"E 76°46'58.16"E	

Sr. No.	D-III File No.	Name of Diversion case	Approval No.	Approval Date	CA to be done (in Ha.)	CA done (in Ha.)		No. of plants to be planted	No. of Plants actually		Species	Name of approved CA site	Site where CA done	GPS Coordinate		M&E Date	
						TP (in Ha.)	P. bag (in ha.)		Tall Plants	P. Bags (Small Plants)				Latitude	Longitude		
1	2	3	4	5	6	7	8	9	10	11	12	13	14	16	17	18	
411	D-III-3892	Diversion of forest land for construction of 45 mtr wide sector dividing road from RKDB road km 4.85 to NH-10, km 68-69, Distt. Rohtak.	9-HRB434/2009-CHA/1229	19/04/10	1.1720	0.1720	0.0000	1172	172	0	Jamoa, Jungle Jalebi, Shahtoot, P.Papri	JLN Feeder RD 124-140 R/s	JLN Feeder RD 124-140 R/s	28°54'17.69"N	76°39'04.60"E		
					0.0000	0.5000	0.0000	0	500	0	Arjun, Dalmoth		DHS Road to Chuliyana	28°48'52.2"N 28°48'22.1"N	76°42'34.9"E 76°42'03.9"E	12.04.2023	
					0.0000	0.5000	0.0000	0	500	0	Jungle Jalebi		Drain No. 8	28°52'44.0"N 28°51'30.7"N	76°33'04.2"E 76°32'20.1"E	11.04.2023	
<b>Total Rohtak</b>					<b>26.5050</b>	<b>26.5050</b>	<b>0.0000</b>	<b>26505</b>	<b>26505</b>	<b>0</b>							
<b>Total Central Circle</b>					<b>313.9560</b>	<b>212.0740</b>	<b>0.0000</b>	<b>#####</b>	<b>#####</b>	<b>0.0000</b>							
412	D-III-2375A	Diversion of forest land in favour of Executive Engineer, Construction Division No. 7 for Hisar-Ghaggar Multipurpose channel RD 337350 to 398600 & Bass Multipurpose Channel RD 0 to 155580, Distt. Hisar.(CAMP A)10-11(1)	9-HRB532/2007-CHA/943 6	7/25/2007	5.7360	5.7360	0.0000	5736	5000	0	Lassora, Jamun, Arjun, Shahtoot, Papri, Shisham, Neem	Umra Kanwari road, Km 1-3 L/s & Jind-Bhiwani Road Km 35-42 R/s	Garanpura Mr. RD 0-35 L/R	29.900928 28.881297	75.795701 75.799266	--	
									500	0	Lassora, Jamun, Arjun, Shahtoot, Papri, Shisham, Neem		Sacha Khera Mr RD 0-3 L/R	29.561734 29.549562	75.966130 75.918126	--	
									236	0	Shisham, Shahtoot, Peepal, P.Papri, Kachnar, Lassora		Sirsa Old Branch RD 400-412 L/S	29.535826 29.538038	75.904888 75.896371	--	
413	D-III-1870	Diversion of forest land in favour of HUDA for construction of Master Road from Sector 1 & 4 to Urban Estate-II, Distt. Hisar (CAMP A)10-11(1)	9-HRB276/2007-CHA/131 39	1/4/2018	0.7000	0.7000	0.0000	700	700	0	Shisham, Shahtoot, Peepal, P.Papri, Kachnar, Lassora	Jind- Bhiwani Road KM 34-35 L/s	Sirsa Old Branch RD 400-412 L/S	29.535826 29.538038	75.904888 75.896371	--	
414	D-III-3123	Diversion of 0.00232 ha. forest land for NOC of underground storage tank 20 KL SKO & 15 KL LDO on Mirzapur to Sulkhani road, Distt. Hisar (CAMP A)10- 11(1)	9-HRB803/2007-CHA/192 9	3/4/2018	0.0060	0.0060	0.0000	6	6	0	Shisham	Hisar-Balsmand road, KM 24.760 to 24.770, R/s, (0.018 RKM)	Sirsa Old Branch RD 400-412 L/S	29.535826 29.538038	75.904888 75.896371	--	

Sr. No.	D-III File No.	Name of Diversion case	Approval No.	Approval Date	CA to be done (in Ha.)	CA done (in Ha.)		No. of plants to be planted	No. of Plants actually		Species	Name of approved CA site	Site where CA done	GPS Coordinate		M&E Date
						TP (in Ha.)	P. bag (in ha.)		Tall Plants	P. Bags (Small Plants)				Latitude	Longitude	
1	2	3	4	5	6	7	8	9	10	11	12	13	14	16	17	18
415	D-III-1484	Diversion of 0.01429 Ha. of Forest land for approach road to retail outlet of Reliance Industries Ltd. on Hisar - Narwana road, NH-65 km. 158-159, Village Barwala under Forest Division and District Hisar, Haryana	9- HRB1061/2006/CH A/4365	5/23/2008	0.1960	0.1960	0.0000	196	58	0	Shisham, Shahtoot, Peepal, P.Papri, Kachnar, Lassora	Hisar Chadigarh road Km. 20.200 to 20.300, Jind Bhiwani Road Km. 43.765 to 44.245 L/Side	Sirsa Old Branch RD 400-412 L/S	29.535826 29.538038	75.904888 75.896371	--
									138	0	Shahtoot, Lassora, Jamun, Arjun		Ladwa Mr. RD 0-15 L/R	29.008079 29.990142	75.826119 75.808231	--
416	D-III-3270	Diversion of forest land in favour of HUDA for re- construction and widening of road from DHS road & Raipur road junction to H.T.M. to DHS road & Air port road Junction, Distt.	9- HRB111/2008-CHA/600 9	7/11/2008	8.6750	8.6750	0.0000	8675	862	0	Shahtoot, Lassora, Jamun, Arjun	Khokha Kharar road, Km 4.540 to 6.235, B/s	Ladwa Mr. RD 0-15 L/R	29.008079 29.990142	75.826119 75.808231	--
									2000	0	Shisham, Shahtoot, Neem, Arjun, Lassora, Jamun		Hartita Mr. RD 0-23 R/S	29.054827 29.066354	75.769916 75.797850	--
									3000	0	Shisham, Shahtoot, Neem, Arjun, Lassora, Jamun		Hartita Mr. RD 23-48 R/S	29.054827 29.066354	75.769916 75.797850	--
									2813	0	Shisham, Neem, Shahtoot, Papri		Sali Minor RD 0-27	29.280671 29.261915	75.732160 75.707126	--
417	D-III-3825	Diversion of 0.0048 ha. of forest land for construction of approach road to retail outlet of IOCL at Village Ghirai on Hansi - Barwala Link Road under forest division and district Hisar	9- HRB392/2009- CHA	1/6/2010	0.0250	0.0250	0.0000	25	25	0	Shisham, Neem, Shahtoot, Papri	Harita Minor RD 46.7 to 46.8	Sali Minor RD 0-27	29.280671 29.261915	75.732160 75.707126	--
418	D-III-1178	Provincial indeoendent feeder from 132 KV Sub Station Bir to HUDA Water Works Sec 14 Hisar	D-III-1178/131 0-11	7/15/2010	4.9250	4.9250	0.0000	4925	162	0	Shisham, Neem, Shahtoot, Papri	Hisar Balsmand Road Km. 3.5 to 4	Sali Minor RD 0-27	29.280671 29.261915	75.732160 75.707126	--

Sr. No.	D-III File No.	Name of Diversion case	Approval No.	Approval Date	CA to be done (in Ha.)	CA done (in Ha.)		No. of plants to be planted	No. of Plants actually		Species	Name of approved CA site	Site where CA done	GPS Coordinate		M&E Date
						TP (in Ha.)	P. bag (in ha.)		Tall Plants	P. Bags (Small Plants)				Latitude	Longitude	
1	2	3	4	5	6	7	8	9	10	11	12	13	14	16	17	18
									4763	0	Siris, Neem, Lassora, Jamun, Shisham, Shahtoot, Amla, Papri, Kachnar, Bakain		Sarsana Minor RD 0-20 L/R	29.805 29.0517	75.4113 75.3918	4/24/2023
419	D-III-4278	Diversion of forest land for access to retail outlet of HPCL along Bhiwani-Jind road, near km. stone 96 L/side at village Bass Ajamsapur Distt. Hisar.	9- HRB497/ 2010- CHA/462 9	11/9/2010	0.2760	0.2760	0.0000	276	276	0	Siris, Neem, Lassora, Jamun, Shisham, Shahtoot, Amla, Papri, Kachnar, Bakain	Balamand-Dhobi road km. 2.139 to 2.739 & Penal site-Reach Bir Hisar- Total plants 76	Sarsana Minor RD 0-20 L/R	29.805 29.0517	75.4113 75.3918	4/24/2023
420	D-III-4025	Diversion of 0.0130 Ha. of Forest land for approach road Auto L.P.G Pump along Agroha - Adampur Road Km. 15 under Forest Division and District Hisar, Haryana	9- HRB660/ 2010- CHA/122 0	2/15/2011	0.0300	0.0300	0.0000	30	30	0	Jamun, Siris, Neem	Balsmand to Dobhi Road 3.516 to 3.576 L/Side	Sarsana Minor RD 0-20 L/R	29.805 29.0517	75.4113 75.3918	4/24/2023
421	D-III-4020	Diversion of forest land in favour of PWD B&R for 4 laning of NH 10 from Km. 186.00 to 191.00 at Agroha, District Hisar, Haryana.	9- HRB102/ 2010- CHA/339 4	4/20/2011	5.0000	5.0000	0.0000	5000	1431	0	Siris, Neem, Lassora, Jamun, Shisham, Shahtoot, Amla, Papri, Kachnar, Bakain	Adampur-Saadapur-Chhabarwa la road km. 0-10 B/s	Sarsana Minor RD 0-20 L/R	29.805 29.0517	75.4113 75.3918	4/24/2023
									2000	0	Shisham, Papri, Jamun, Neem, Lassora, Arjun, Shahtoot, Bakain		Bherian Mr. RD 0-16 L/R	29.0513 29.0308	75.3830 75.3829	--
									1569	0	Shisham, Neem, Lassora, Shahtoot, P.Papri		Jh Railway Line km 70-75 L/R	29.216330 29.178466	75.804402 75.783664	--
422	D-III-4654	Diversion of forest land for access to retail outlet of BPCL along Hisar-Bhadra road R/side at village Balsamand, Distt. Hisar.	9- HRB342/ 2011- CHA/593 1	7/1/2011	0.0270	0.0270	0.0000	27	27	0	Shisham, Neem, Lassora, Shahtoot, P.Papri	Bir Hisar	Jh Railway Line km 70-75 L/R	29.216330 29.178466	75.804402 75.783664	--
423	D-III-4532	Diversion of forest land for access to retail outlet of BPCL along NH 65, Hisar- Narwana road R/side at Barwala Distt. Hisar.	9- HRB370/ 2011- CHA/150 0	2/17/2012	0.0300	0.0300	0.0000	30	30	0	Shisham, Neem, Lassora, Shahtoot, P.Papri	Bir Hisar	Jh Railway Line km 70-75 L/R	29.216330 29.178466	75.804402 75.783664	--

Sr. No.	D-III File No.	Name of Diversion case	Approval No.	Approval Date	CA to be done (in Ha.)	CA done (in Ha.)		No. of plants to be planted	No. of Plants actually		Species	Name of approved CA site	Site where CA done	GPS Coordinate		M&E Date
						TP (in Ha.)	P. bag (in ha.)		Tall Plants	P. Bags (Small Plants)				Latitude	Longitude	
1	2	3	4	5	6	7	8	9	10	11	12	13	14	16	17	18
424	D-III-1239	Diversion of forest land for retail outlet for IOCL on Jind- Bhiwani, SH-14, KM 17, Village Khanda Kheri, Tehsil Narnaud, Dist Hisar	9- HRB696/ 2011- CHA/	11/6/2012	0.1300	0.1300	0.0000	130	130	0	Shisham, Neem, Lassora, Shahtoot, P.Papri	Hisar- Balsamand raod Km. 21.150 to 21.235	Jh Railway Line km 70- 75 L/R	29.216330 29.178466	75.804402 75.783664	--
425	D-III-4087	Diversion of forest land for access to retailoutlet of IOCL Ltd. along Barwala-Agroha road, R/side, at village Kirori, Distt. Hisar.	9- HRB094/ 2011- CHA/	11/22/2012	0.1650	0.1650	0.0000	165	165	0	Shisham, Neem, Lassora, Shahtoot, P.Papri	Balsamand Dhobi road, Km. 0-0.084, L/s	Jh Railway Line km 70- 75 L/R	29.216330 29.178466	75.804402 75.783664	--
426	D-III-3804	Diversion of forest land for Retail outlet of IOCL on NH- 10, DHS road, Km 139.900, Village Dhana, Distt. Hissar. (Old file 1387)	9- HRB719/ 2011- CHA/	1/8/2013	0.0680	0.0680	0.0000	68	68	0	Shisham, Neem, Lassora, Shahtoot, P.Papri	Bir Hisar	Jh Railway Line km 70- 75 L/R	29.216330 29.178466	75.804402 75.783664	--
427	D-III-5279	Diversion of forest land for access to retail outlet of IOCL along Hisar- Mirjapur road, L/side, at village Mirjapur, Distt. Hisar.	9- HRB047/ 2013- CHA	3/11/2013	0.0230	0.0230	0.0000	23	23	0	Shisham, Neem, Lassora, Shahtoot, P.Papri	Bir Hisar	Jh Railway Line km 70- 75 L/R	29.216330 29.178466	75.804402 75.783664	--
428	D-III-5445	Diversion of forest land for access to retailoutlet of IOCLtd. along Gurshal- Balsamand road, L/side at village Choudhariwali Distt. Hisar.	9- HRB186/ 2013- CHA	6/10/2013	0.0200	0.0200	0.0000	20	20	0	Shisham, Neem, Lassora, Shahtoot, P.Papri	Bir Hisar	Jh Railway Line km 70- 75 L/R	29.216330 29.178466	75.804402 75.783664	--
429	D-III-4968	Diversion of 0.8326 Ha. (instead of 0.9412) of forest land in favour of Power Grid Corporation of India for erection of 400 KV D/C Bhiwani-Jind transmission line crossing through various forest strips under Forest Division and District Hisar	9- HRB052/ 2012- CHA	7/26/2013	6.9450	6.9450	0.0000	6945	6945	0	Shisham, Neem, Lassora, Shahtoot, P.Papri	Bir Hisar	Jh Railway Line km 70- 75 L/R	29.216330 29.178466	75.804402 75.783664	--
430	D-III-5548	Diversion of forest land for access to retail outlet of IOCL along Balsamand-Bhadra road, Km. 3-4, R/side, at village Balsamand Distt. Hisar	9- HRB340/ 2013- CHA	9/2/2013	0.0240	0.0240	0.0000	24	24	0	Shisham, Neem, Lassora, Shahtoot, P.Papri	Bir Hisar	Jh Railway Line km 70- 75 L/R	29.216330 29.178466	75.804402 75.783664	--
431	D-III-5649	Diversion of forest land for access to retail outlet of IOCL along Shahpur-Arya Nagar road, L/side, at Shahpur, Distt. Hisar	9- HRB866/ 2013- CHA	11/19/2013	0.0250	0.0250	0.0000	25	25	0	Shisham, Neem, Lassora, Shahtoot, P.Papri	Bir Hisar	Jh Railway Line km 70- 75 L/R	29.216330 29.178466	75.804402 75.783664	--

Sr. No.	D-III File No.	Name of Diversion case	Approval No.	Approval Date	CA to be done (in Ha.)	CA done (in Ha.)		No. of plants to be planted	No. of Plants actually		Species	Name of approved CA site	Site where CA done	GPS Coordinate		M&E Date
						TP (in Ha.)	P. bag (in ha.)		Tall Plants	P. Bags (Small Plants)				Latitude	Longitude	
1	2	3	4	5	6	7	8	9	10	11	12	13	14	16	17	18
432	D-III-5505	Diversion of 17.0535+16.4760+94.563=128.0925 ha. forest land in favour of NHAI Rohtak for 4 laning of Rohtak-Hisar road (NH-10) from Km. 112.210 to 115.000, 123.000 to 137.500 and 144.480 to 170.000 Distt. Hisar.	F.No.8-51/2013-FC	12/26/2013	66.9740	66.9740	0.0000	66974	974	0	Shisham, Neem, Lassora, Shahtoot, P.Papri	Bir Hisar	Jh Railway Line km 70-75 L/R	29.216330 29.178466	75.804402 75.783664	--
									1700	0	Shisham, Lasua		Masudpur Distry.RD 101 to Tail L/R	29.285112 29.31247	76.14378 76.097685	18-04-2023 21-04-2023
									5300	0	Shisham, Lasua, Neem, Siris, Bakain		Masudpur Minor RD 0 to Tail	29.285112 29.31247	76.14378 76.097685	18-04-2023 21-04-2023
									6000	0	Shisham, Arjun, Neem, Jamun, Shahtoot, Lasua		Masudpur Distry.RD 20 to 100 L/R	29.285119 29.31242	76.14391 76.097679	18-04-2023 21-04-2023
									2000	0	Arjun, Neem		Sisai Minor RD 12 to 21 L/R	29.1829131 29.1832564	76.0142554 76.0453617	--
									2000	0	Arjun, Neem, Shisham		Moth Drain RD 0 to 29 L/R	29.232442 29.216349	76.072464 76.011716	--
									2000	0	Arjun		Mali Minor RD 0 to 16 L/R to Abnrddid	29° 7' 17.97" 29° 6' 58.26"	76° 17' 6.57" 76° 16' 26.91"	--
									1500	0	Arjun		Bass Minor RD 0 to Tail L/R	29.092496 29.092496	76.22803 76.22803	--
									3000	0	Arjun		Siwani Feedar RD 0 to 23 L/R	29°5'41.0748" 29°5'29.742"	75°59'53.548 75°52'56.2329"	--
									1000	0	Arjun		Petwar Distributry RD 8 to 23 L/R	29°7'48.894" 29°0'9.948"	76°8'16.584" 76°0'6.326"	--
									1500	0	Arjun		Petwar Distributry RD 55 to 101 L/R	29° 2'48" 29° 3'11"	76° 7'54" 76° 7'3"	--



Sr. No.	D-III File No.	Name of Diversion case	Approval No.	Approval Date	CA to be done (in Ha.)	CA done (in Ha.)		No. of plants to be planted	No. of Plants actually		Species	Name of approved CA site	Site where CA done	GPS Coordinate		M&E Date
						TP (in Ha.)	P. bag (in ha.)		Tall Plants	P. Bags (Small Plants)				Latitude	Longitude	
1	2	3	4	5	6	7	8	9	10	11	12	13	14	16	17	18
									1500	0	Arjun, Shisham, Neem		1R Sisar Minor RD 0 to Tail L/R	29.04424 29.06034	76.14308 76.13599	--
									1000	0	Shahtoot, Shisham		Petwar Distry. RD 119 to 144 L/S	29°15'41.274" 29°15'41.052"	76°12'7.260 76°12'6.756"	--
									1500	0	P. Papdi, Arjun, Lasua		Bid Minor RD 0 to 28 L/R	29°8'18.1572" 29°8'24.54"	75°58'30.2304" 75°57'14.9508"	--
									3000	0	Arjun		Siwani Feedar RD 23 to 71 L/side	29°7'47.964" 29°11'1.337"	76°8'17.910 76°09.465"	--
									2500	0	Lasoor, Shisham		Pabra Disty. RD 150-Tail L/R	29.09064 N 29.09064 N	75.59641 75.59641	--
									1500	0	Shisham, Lasoor		Jakhod Minor RD 0-14 L/R	29.10595 N 75.51577	29.10595 N 75.51577	4/6/2023
									1000	0	Shisham,Neem, Lasoor,Siras		Jakhod Minor RD 14-24 L/R	29.25895 N 75.51967	29.25895 N 75.51967	4/6/2023
									3000	0	Shisham, Sehtoot		Jakhod Minor RD 26-Tail L/R	29.65895 N 75.31577	29.65895 N 75.31577	4/6/2023
									2000	0	Shisham,Neem, Lasoor,Siras		Khairampur Disty. RD 15-Tail L/R	29.11964 N 75.61238	29.11964 N 75.61238	--
									5000	0	P.Papri,Gular, Shisham		Durjanpur-Mahalsara Road KM 0-18 L/R	29.23727 N 75.62162	29.23727 N 75.62162	--
									2000	0	Shisham		Kabir Minor RD 20-42 L/R	29.21362 N 75.61002	29.21362 N 75.61002	--
									5000	0	Shisham,Neem, Sehtoot,Amla, Lesua		Choudhari Minor RD 20-56 L/R	29.19350 N 75.49577	29.19350 N 75.49577	--
									1000	0	Shisham		Sarsana Minor RD 20-40	29.21386 N 75.56829	29.21386 N 75.56829	--
									2000	0	Shisham,Sehtoot		Sarsana Minor RD 40-Tail L/R	29.24376 N 75.58692	29.24376 N 75.58692	--

Sr. No.	D-III File No.	Name of Diversion case	Approval No.	Approval Date	CA to be done (in Ha.)	CA done (in Ha.)		No. of plants to be planted	No. of Plants actually		Species	Name of approved CA site	Site where CA done	GPS Coordinate		M&E Date	
						TP (in Ha.)	P. bag (in ha.)		Tall Plants	P. Bags (Small Plants)				Latitude	Longitude		
1	2	3	4	5	6	7	8	9	10	11	12	13	14	16	17	18	
									1000	0	Shisham, Sehtoot, Siras		Basra Minor 1st RD 0-Tail L/R	29.19329 N 75.69868	29.19329 N 75.69868	--	
									1000	0	Shisham, Neem, Lasoora, Siras		Basra Minor 2nd RD 0-Tail L/R	29.16381 N 75.71985	29.16381 N 75.71985	--	
									3000	0	Lasoora, Shisham		Chulli Minor RD 56-Tail L/R	29.26139 N 75.36283	29.26139 N 75.36283	--	
									3000	0	Shisham, Sehtoot, Arjun		Choudhari Minor RD 56-Tail L/R	29.18339 N 75.51577	29.18339 N 75.51577	--	
<b>Total Hisar</b>									<b>100.0000</b>	<b>100.0000</b>	<b>0.0000</b>	<b>100000</b>	<b>100000</b>	<b>0</b>			
433	D-III-9810	Diversion of 0.9512 ha of forest land in favour of Executive Engineer, Provincial Division No. 1, PWD B&R Br; Sirsa for widening and strengthening of Kalanwali to Rori road (ID 5684, MDR 101 A) under forest division and district Sirsa, Haryana FP/HR/Road/60734/2020	9- HRB088/2021-CHA	11/12/2021	0.6740	0.6740	0.0000	674	674	0	Shisham, Arjun, Neem, Jamun, Lahsua	Saharani Minor RD 15-55 L/Side, Abootgarh Minor RD 14-57 L/R	Abootgarh Minor Minor RD 0-57 L&R=674 Plants planted	29°38'10.06" N 29°33'00.89" N 29°31'13.86" N	75°00'38.26" E 74°55'49.68" E 74°54'11.08" E	-	
434	D-III-8237	Diversion of forest land for access to SRC Agro Foods along Kalanwali Singhapura road Takhatmal KM 1.12 L/side at Kalanwali Distt. Sirsa FP/HR/Road/29137/2017	9- HRB019/2018-CHA	5/29/2018	0.0860	0.0860	0.0000	86	86	0	Shisham, Arjun, Neem, Jamun, Lahsua	CA and Penal CA site: Abootgarh Minor RD 0-10 L/R side (50+36 Plants)	Abootgarh Minor RD 0-57 L&R	29°38'10.06" N 29°33'00.89" N 29°31'13.86" N	75°00'38.26" E 74°55'49.68" E 74°54'11.08" E	-	
435	D-III-8289	Diversion of forest land for in favour of Executive Engg. Provincial division No. 1 PWD B&R Br. Sirsa for construction of ROB at level crossing No.160-II Rewari Bathinda Railway line location 256/5-6 on Dabwali Kalanwali road 0 to 0.270 & Kalanwali Rori road Distt. Sirsa FP/HR/Road/31188/2018	9HRB-052/2018-CHA	8/31/2018	3.0540	3.0540	0.0000	3054	3054	0	Shisham, Arjun, Neem, Jamun, Lahsua	CA and Addl. CA: Chormar Minor RD 0-25 L/R (2512+542 Plants)	Abootgarh Minor RD 0-57 L&R	29°38'10.06" N 29°33'00.89" N 29°31'13.86" N	75°00'38.26" E 74°55'49.68" E 74°54'11.08" E	-	
436	D-III-9062	Diversion of forest land for access to BPCL retail outlet along Khairekhan road KM 2.6 LHS at Village Bansudhar Distt. Sirsa FP/HR/Approach/40760/2019	D-III-9062/3886	1/27/2020	0.1020	0.1020	0.0000	102	102	0	Shisham, Arjun, Neem, Jamun, Lahsua	CA and Addl. CA site: Abootgarh Minor RD 0-10 L/R side (100+2 Plants)	Abootgarh Minor RD 0-57 L&R	29°38'10.06" N 29°33'00.89" N 29°31'13.86" N	75°00'38.26" E 74°55'49.68" E 74°54'11.08" E	-	

Sr. No.	D-III File No.	Name of Diversion case	Approval No.	Approval Date	CA to be done (in Ha.)	CA done (in Ha.)		No. of plants to be planted	No. of Plants actually		Species	Name of approved CA site	Site where CA done	GPS Coordinate		M&E Date
						TP (in Ha.)	P. bag (in ha.)		Tall Plants	P. Bags (Small Plants)				Latitude	Longitude	
1	2	3	4	5	6	7	8	9	10	11	12	13	14	16	17	18
437	D-III-9347	Diversion of forest land for access to retail outlet of IOC Ltd along Panjuana Kussar road KM 24.90 L/side at Village Kharian Distt. Sirsa FP/HR/Approach/43098/2019	D-III-9347/6839	7/24/2020	0.1000	0.1000	0.0000	100	100	0	Shisham, Arjun, Neem, Jamun, Lalsua	Abootgarh Minor RD 0-10 L/R side	Abootgarh Minor RD 0-57 L&R	29°38'10.06" N 29°33'00.89" N 29°31'13.86" N	75°00'38.26" E 74°55'49.68" E 74°54'11.08" E	-
438	D-III-9482	Diversion of forest land for access to retail outlet of BPC Ltd along Badaguda Biruwala road ODR KM 1.280 L/side at village Badaguda Distt. Sirsa FP/HR/Approach/48010/2020	D-III-9482/7799	10/9/2020	0.1040	0.1040	0.0000	104	104	0	Shisham, Arjun, Neem, Jamun, Lalsua	CA and Addl. CA site: Abootgarh Minor RD 0-10 L/R side	Abootgarh Minor RD 0-57 L&R	29°38'10.06" N 29°33'00.89" N 29°31'13.86" N	75°00'38.26" E 74°55'49.68" E 74°54'11.08" E	-
439	D-III-9539	Diversion of 0.017 ha. of forest land for access to BPCL retail outlet along Rori-Kalanwali Road, MDR 101 A, km. 16.315, (LHS) at village Phaggu, under Forest Division & Distt. Sirsa. Online Proposal No. FP/HR/Approach/49343/2020	D-III-9539/8018	11/4/2020	0.1200	0.1200	0.0000	120	120	0	Shisham, Arjun, Neem, Jamun, Lalsua	Abootgarh Minor RD 0-10 L/R	Abootgarh Minor RD 0-57 L&R	29°38'10.06" N 29°33'00.89" N 29°31'13.86" N 75°00'38.26" E 74°55'49.68" E 74°54'11.08" E	29°38'10.06" N 29°33'00.89" N 29°31'13.86" N 75°00'38.26" E 74°55'49.68" E 74°54'11.08" E	-
440	D-III-9500	Diversion of 0.0088 ha of forest land for access to retail outlet of IOCL along Chak Bani to Phaggu road (ODR), km. 13.20, L/side, at village Thiraj, under Forest Division & Distt. Sirsa. Online proposal no. FP/HR/Approach/47314/2020	D-III-9500/8956	12/9/2020	0.1000	0.1000	0.0000	100	100	0	Shisham, Arjun, Neem, Jamun, Lalsua	Abootgarh Minor RD 0-10 L/R	Abootgarh Minor RD 0-57 L&R	29°38'10.06" N 29°33'00.89" N 29°31'13.86" N	75°00'38.26" E 74°55'49.68" E 74°54'11.08" E	-
441	D-III-9528	Diversion of 0.007 ha of forest land for access to retail outlet of IOCL along Kalanwali-Badagudha road (ODR), km. 5.34, R/side, at village Lakarwali, under Forest Division & Distt. Sirsa. Online proposal no. FP/HR/Approach/48409/2020	D-III-9528/406	2/3/2021	0.1040	0.1040	0.0000	104	104	0	Shisham, Arjun, Neem, Jamun, Lalsua	Abootgarh Minor RD 0-10 L/R	Abootgarh Minor RD 0-57 L&R	29°38'10.06" N 29°33'00.89" N 29°31'13.86" N	75°00'38.26" E 74°55'49.68" E 74°54'11.08" E	-
442	D-III-9749	Diversion of 0.017 ha. of forest land for access to BPCL retail outlet along Odhan-Kalanwali road (ODR) km. 6.32 L.H.S., at Village Kalanwali, under Forest Division & Distt. Sirsa. Fp/HR/App/118622/2021	D-III-9749/1047	3/24/2021	0.1060	0.1060	0.0000	106	106	0	Shisham, Arjun, Neem, Jamun, Lalsua	Abootgarh Minor RD 0-10 L/R	Abootgarh Minor RD 0-57 L&R	29°38'10.06" N 29°33'00.89" N 29°31'13.86" N	75°00'38.26" E 74°55'49.68" E 74°54'11.08" E	-

Sr. No.	D-III File No.	Name of Diversion case	Approval No.	Approval Date	CA to be done (in Ha.)	CA done (in Ha.)		No. of plants to be planted	No. of Plants actually		Species	Name of approved CA site	Site where CA done	GPS Coordinate		M&E Date
						TP (in Ha.)	P. bag (in ha.)		Tall Plants	P. Bags (Small Plants)				Latitude	Longitude	
1	2	3	4	5	6	7	8	9	10	11	12	13	14	16	17	18
443	D-III-9302	Diversion of 0.008 ha. of forest land for access to industry of Smt. Nisha Garg along DHS to Bhangu road, km. 1.0, L/side, at Village Bhangu, under Forest Division & Distt. Sirsa. FP/HR/App/41031/2019	D-III-9302/1506	5/11/2021	0.1000	0.1000	0.0000	100	100	0	Shisham, Arjun, Neem, Jamun, Lahsua	Aboothgarh minor RD 0-10 L/R	Abootgarh Minor RD 0-57 L&R	29°38'10.06" N 29°33'00.89" N 29°31'13.86" N	75°00'38.26" E 74°55'49.68" E 74°54'11.08" E	-
444	D-III-9788	Diversion of 0.0139 ha. of forest land for access to retail outlet of IOCL along Kalanwali-Dabwali road (MDR) km. 5.50, L/side, at village Jagmalwali, under Forest Division & Distt. Sirsa. Online Proposal No. FP/HR/App/48514/2020	D-III-9788/2975	9/1/2021	0.1000	0.1000	0.0000	100	100	0	Shisham, Arjun, Neem, Jamun, Lahsua	Aboothgarh minor RD 0-10 L/R	Abootgarh Minor RD 0-57 L&R	29°38'10.06" N 29°33'00.89" N 29°31'13.86" N	75°00'38.26" E 74°55'49.68" E 74°54'11.08" E	-
445	D-III-8976	Diversion of 0.49 ha of forest land for Laying 700mm i/d NP-3 RCC sewer line from Maharana Partap Chowk to Sirsa Major Disty. along NH-9 on right side, under Forest Division & Distt. Sirsa. FP/HR/Others/40194/2019	9- HRB092/2019-CHA	10/29/2021	1.7090	1.7090	0.0000	1709	1709	0	Shisham, Jamun, Neem, Pipal, Lasura, B.Deck, Arjun	Sukhchain Distry. RD 130-135 L&R Side	Balasar Minor RD 0-30 L/R Side	29°34'1.81"N 29°33'15.03"N 29°33'34.86"N 29°33'9.15"N	74°49'48.92"E 74°48'50.28"E 74°46'57.42"E 74°45'30.71"E	-
446	D-III-8266	Diversion of forest land in favour of Executive engg. Provincial division No.2, PWD B&R sirsa for 4 Laning of sirsa ellenabad road SH 23 KM 68.00 to 69.19 Tehsil complex to ambedkar Chowk i.e 1.19 KM road ID 5799 and 4 laning of ellenabad nohar road ODR KM 0.750 to 3.50 upto village Kishanpura road ID 69.50 & Udam singh chowk on ellenabad Bypass road RD 3.00 KM distt. Sirsa FP/HR/Road/29106/2017	9- HRB038/2018-CHA	6/12/2018	2.5100	2.5100	0.0000	2510	2510	0	Shisham, Jamun, Neem, Pipal, Lasura, B.Deck, Arjun	CA & Addl. CA site SGC Distributory RD 45-65 L/R (5120+1160)	Balasar Minor RD 0-30 L/R=2510 Plants	29°34'1.81"N 29°33'15.03"N 29°33'34.86"N 29°33'9.15"N	74°49'48.92"E 74°48'50.28"E 74°46'57.42"E 74°45'30.71"E	-
447	D-III-2107	Diversion of 0.00343 ha. forest land for retail outlet of ESSAR Oil Ltd. at Village Chilkani Dhab Chilkani Dhab Nohar Road, L/s, Teh. Ellanabad, Distt. Sirsa (CAMP)10-11(1) Online Proposal No. FP/HR/Others/580/2005	9- HRB816/2005-CHA/1118	4/13/2006	0.0210	0.0210	0.0000	21	21	0	Shisham, Jamun, B.Papri, Neem, Gular, Pipal	Sirsa-Rania road KM 14-15 L&R	Bani Distry. RD 50 to 100 L&R	29°34'14.92"N 29°33'58.38"N 29°35'14.87"N	74°50'11.73"E 74°47'10.69"E 74°43'56.30"E	23.05.2023

Sr. No.	D-III File No.	Name of Diversion case	Approval No.	Approval Date	CA to be done (in Ha.)	CA done (in Ha.)		No. of plants to be planted	No. of Plants actually		Species	Name of approved CA site	Site where CA done	GPS Coordinate		M&E Date
						TP (in Ha.)	P. bag (in ha.)		Tall Plants	P. Bags (Small Plants)				Latitude	Longitude	
1	2	3	4	5	6	7	8	9	10	11	12	13	14	16	17	18
448	D-III-2458	Diversion of 0.006156 ha. forest land for construction of approach road to the retail outlet of BPCL at village Bacher on Bacher-Kulchar road, R/s under Forest Division & Distt. Sirsa. Online Proposal No. FP/HR/Others/782/2006	9-HRB613/2006-CHA	6/23/2006	0.0140	0.0140	0.0000	14	14	0	Shisham, Jamun, B.Papri, Neem, Gular, Pipal	Bacher-Kulcher Road R/s	Bani Distry. RD 50 to 100 L&R	29°34'14.92"N 29°33'58.38"N 29°35'14.87"N	74°50'11.73"E 74°47'10.69"E 74°43'56.30"E	23.05.2023
449	D-III-8265	Diversion of forest land in favour of Executive engg provincial division No.2 PWD B&R Br. sirsa for widening and strengthening sirsa Ottu Rania Dabwali road KM 4.80 to 18.50 & 20.60 to 34.00 and Sardulgarh sirsa ellenabad Hanumangarh tibbi road upto rajasthan border KM 31.40 to 33.80 distt. Sirsa FP/HR/road/29955/2017	9-HRB039/2018-CHA	6/12/2018	6.6100	6.6100	0.0000	6610	6610	0	Shisham, Jamun, B.Papri, Neem, Gular, Pipal	Chuchal Minor RD 0-12 B/s	Bani Distry. RD 50-100 L/R	29°34'14.92"N 29°33'58.38"N 29°35'14.87"N	74°50'11.73"E 74°47'10.69"E 74°43'56.30"E	23.05.2023
450	D-III-8446	Diversion of forest land for access to Hari Palace & Banquet Hall along SH 23 Sirsa Ellenabad road KM 13.10 L/side at Village Madhosinghana Distt. Sirsa FP/HR/Approach/32986/2018	9-HRB121/2018-CHA	9/19/2018	0.0500	0.0500	0.0000	50	50	0	Shisham, Jamun, B.Papri, Neem, Gular, Pipal	Ellenabad disty RD 45-54 L/R	Bani Distry. RD 50-100 L/R	29°34'14.92"N 29°33'58.38"N 29°35'14.87"N	74°50'11.73"E 74°47'10.69"E 74°43'56.30"E	23.05.2023
451	D-III-3373	Diversion of 0.0089 Ha of forest land for approach road to retail outlet of IOC Ltd. at Vill. Kuttabgarh On Maujadeen-Mirjapur-Thobria road Km. 5.93, under Forest Division & Distt. Sirsa, haryana. Online Proposal No. FP/HR/Others/434/2008	9-HRB 366/2008-CHA/7891	9/24/2008	0.0100	0.0100	0.0000	10	10	0	Shisham, Jamun, B.Papri, Neem, Gular, Pipal	Maujadeen-Mirjapur-Thobria road Km. 5-6	Bani Distry. RD 50-100 L/R	29°34'14.92"N 29°33'58.38"N 29°35'14.87"N	74°50'11.73"E 74°47'10.69"E 74°43'56.30"E	23.05.2023
452	D-III-8422	Diversion of forest land for access to existing retail outlet of BPC Ltd along Sirsa Ottu Rania Dabwali road KM 14.5 R/side at Village Ottu under forest division and Distt. Sirsa FP/HR/Approach/31512/2018	D-III-8422/3829	1/29/2019	0.1840	0.1840	0.0000	184	184	0	Shisham, Jamun, B.Papri, Neem, Gular, Pipal	CA and Penal CA Site: Ellenabad Disty RD 44-49 L/R (50+134 Plants)	Bani Distry. RD 50-100 L/R	29°34'14.92"N 29°33'58.38"N 29°35'14.87"N	74°50'11.73"E 74°47'10.69"E 74°43'56.30"E	23.05.2023
453	D-III-9014	Diversion of forest land for access to retail outlet of BPC Ltd at ellenabad on Ellenabad Hanumangarh road section to ellenabad Dholpalia Masitan road 3.65 Distt. Sirsa FP/HR/Approach/40586/2019	D-III-9014/3172	11/7/2019	0.1000	0.1000	0.0000	100	100	0	Shisham, Jamun, B.Papri, Neem, Gular, Pipal	Harni Minor RD 0-3 L/R side	Bani Distry. RD 50-100 L/R	29°34'14.92"N 29°33'58.38"N 29°35'14.87"N	74°50'11.73"E 74°47'10.69"E 74°43'56.30"E	23.05.2023

Sr. No.	D-III File No.	Name of Diversion case	Approval No.	Approval Date	CA to be done (in Ha.)	CA done (in Ha.)		No. of plants to be planted	No. of Plants actually		Species	Name of approved CA site	Site where CA done	GPS Coordinate		M&E Date
						TP (in Ha.)	P. bag (in ha.)		Tall Plants	P. Bags (Small Plants)				Latitude	Longitude	
1	2	3	4	5	6	7	8	9	10	11	12	13	14	16	17	18
454	D-III-8318	Diversion of 0.36 ha of forest land in favour of Executive Engineer, Public Health Engineering Division No. 1, Sirsa for Relaying of RCC Pipe Inlet Channel from BMB to existing Water Works at Village Mathdadu along Sirsa-Ottu-Rania-Dabwali road km 60.40 to 64.24 R/s and Sirsa-Ottu-Rania-Dabwali road to Mathdadu road km 8.156 to 10.100 L/s, under Forest Division & Distt. Sirsa Online Proposal No. FP/HR/Water/31326/2018	D-III-8318/946	3/8/2021	0.0110	0.0110	0.0000	11	11	0	Shisham, Jamun, B.Papri, Neem, Gular, Pipal	Dabwali Distry. RD 87-119 L/Side	Bani Distry. RD 50-100 L/R= 11 Plants	29°34'14.92"N 29°33'58.38"N 29°35'14.87"N	74°50'11.73"E 74°47'10.69"E 74°43'56.30"E	23.05.2023
455	D-III-6873	Diversion of forest land in favour of Executive Engineer PWD B&R Sirsa for widening and strengthening of Bhattu-Ludesar-Jamal road (MDR 103) Km. 12.45 to 36.45 Distt. Sirsa FP/HR/Road/21155/2016	9- HRB033/2017-CHA	5/23/2018	2.2500	2.2500	0.0000	2250	2250	0	Shisham, Arjun, Pahadi Papri, Neem	CA and Addll. CA Site: Baruwali Disty RD 0-14 L/R (4650+1054 Plants)	Baruwali Minor RD 0-14 L&R	29°36'.10"N 29°36'.38"N 29°36'.38"N 29°36'.09"N	75°14'.03"E 75°13'.15"E 75°12'.28"E 75°11'.49"E	-
456	D-III-8678	Diversion of forest land for access to existing retail outlet of BPC Ltd along Sardulgarh sirsa Ellenabad Hanumangarh Tibbi road SH 23 R/side at Village Talwara Khurd and Distt Sirsa. FPHR/Approach/31267/2018	D-III-8678/123	4/8/2019	0.1660	0.1660	0.0000	166	166	0	Jamun, Kazelia, Aam, Arjun	CA and Penal CA: Ellenabad Disty. RD 44-49 (50+116 Plants)	Bhamboor Sub Minor RD 0-28 L/R	29°30'8.32"N 29°28'52.45"N 29°28'30.72"N 29°27'53.99"N	74°57'31.89"E 74°56'54.44"E 74°56'24.25"E 74°55'39.20"E	-
457	D-III-8295	Diversion of forest land in favour of Executive Engg. P.H Engineering division no.1 Sirsa for construction of RCC Inlet Channel 350 mm dia from Gurusar Minor to proposed water works Ahedpur Darewal along Kulana to Godikan road and Godikan to Ahmedpur Darewal road Distt. Sirsa FP/HR/Water/30781/2017	D-III-8295/2037	9/5/2019	0.4000	0.4000	0.0000	400	400	0	Jamun, Kazelia, Aam, Arjun	Chunchal Minor RD 0-12	Bhamboor Sub Minor RD 0-28 L/R	29°30'8.32"N 29°28'52.45"N 29°28'30.72"N 29°27'53.99"N	74°57'31.89"E 74°56'54.44"E 74°56'24.25"E 74°55'39.20"E	-
458	D-III-9063	Diversion of forest land for access to retail outlet of IOC Ltd along SH 32 between Bhamboor under forest division and Distt. Sirsa FP/HR/Approach/42031/2019	D-III-9063/3599	12/23/2019	0.1060	0.1060	0.0000	106	106	0	Jamun, Kazelia, Aam, Arjun	CA and Addll. CA site: Harni Minor RD 0-3 L/R side (100+6 Plants)	Bhamboor Sub Minor RD 0-28 L/R	29°30'8.32"N 29°28'52.45"N 29°28'30.72"N 29°27'53.99"N	74°57'31.89"E 74°56'54.44"E 74°56'24.25"E 74°55'39.20"E	-

Sr. No.	D-III File No.	Name of Diversion case	Approval No.	Approval Date	CA to be done (in Ha.)	CA done (in Ha.)		No. of plants to be planted	No. of Plants actually		Species	Name of approved CA site	Site where CA done	GPS Coordinate		M&E Date
						TP (in Ha.)	P. bag (in ha.)		Tall Plants	P. Bags (Small Plants)				Latitude	Longitude	
1	2	3	4	5	6	7	8	9	10	11	12	13	14	16	17	18
459	D-III-9199	Diversion of forest land for access to retail outlet of BPC Ltd along Rania Kharian road KM 10-11 L/side at Village Kharain Distt. Sirsa FP/HR/Approach/41834/2019	D-III-9199/4935	4/10/2020	0.1000	0.1000	0.0000	100	100	0	Jamun, Kazelia, Aam, Arjun	Harni Minor RD 3-6 L/R side	Bhamboor Sub Minor RD 0-28 L/R	29°30'8.32"N 29°28'52.45"N 29°28'30.72"N 29°27'53.99"N	74°57'31.89"E 74°56'54.44"E 74°56'24.25"E 74°55'39.20"E	-
460	D-III-9278	Diversion of forest land for access to retail outlet of HPC Ltd along Dholpalia Masitanwali link road near KM stone 14 R/side at village Dholpalia Distt. Sirsa FP/HR/Approach/40570/2019	D-III-9278/5014	4/27/2020	0.1000	0.1000	0.0000	100	100	0	Jamun, Kazelia, Aam, Arjun	South Ghaggar Canal RD 55-65 L/R side	Bhamboor Sub Minor RD 0-28 L/R	29°30'8.32"N 29°28'52.45"N 29°28'30.72"N 29°27'53.99"N	74°57'31.89"E 74°56'54.44"E 74°56'24.25"E 74°55'39.20"E	-
461	D-III-9279	Diversion of forest land for access to retail outlet of IOC along Rania Balasar road R/side at Village Rania Distt. Sirsa FP/HR/Approach/43817/2020	D-III-9279/5148	5/1/2020	0.1000	0.1000	0.0000	100	100	0	Jamun, Kazelia, Aam, Arjun	South Ghaggar Canal RD 55-65 L/R side	Bhamboor Sub Minor RD 0-28 L/R	29°30'8.32"N 29°28'52.45"N 29°28'30.72"N 29°27'53.99"N	74°57'31.89"E 74°56'54.44"E 74°56'24.25"E 74°55'39.20"E	-
462	D-III-9286	Diversion of forest land for access to retail outlet of IOC Ltd along Dudianwali Senpal road KM 4.072 L/side at village Bahiya Distt. Sirsa FP/HR/Approach/43834/2020	D-III-9286/6302	6/23/2020	0.1000	0.1000	0.0000	100	100	0	Jamun, Kazelia, Aam, Arjun	Harni Minor RD 6-8 L/R side	Bhamboor Sub Minor RD 0-28 L/R	29°30'8.32"N 29°28'52.45"N 29°28'30.72"N 29°27'53.99"N	74°57'31.89"E 74°56'54.44"E 74°56'24.25"E 74°55'39.20"E	-
463	D-III-9334	Diversion of forest land for access to retail outlet of IOC Ltd along Ellenabad Jiwan Nagar road KM 3.610 at village Amritsar Distt. Sirsa FP/HR/Approach/44246/2020	D-III-9334/6332	6/25/2020	0.1000	0.1000	0.0000	100	100	0	Jamun, Kazelia, Aam, Arjun	Harai Minor RD 0-3 L/R side	Bhamboor Sub Minor RD 0-28 L/R	29°30'8.32"N 29°28'52.45"N 29°28'30.72"N 29°27'53.99"N	74°57'31.89"E 74°56'54.44"E 74°56'24.25"E 74°55'39.20"E	-
464	D-III-9345	Diversion of forest land for access to retail outlet of IOC Ltd along Ellenabad Neemla road KM stone 6 L/side at Village Ellenabad Distt. Sirsa	D-III-9345/6713	7/20/2020	0.1000	0.1000	0.0000	100	100	0	Jamun, Kazelia, Aam, Arjun	Harni Minor RD 3-6 L/R side	Bhamboor Sub Minor RD 0-28 L/R	29°30'8.32"N 29°28'52.45"N 29°28'30.72"N	74°57'31.89"E 74°56'54.44"E 74°56'24.25"E 74°55'39.20"E	-
465	D-III-9394	Diversion of forest land for access to retail outlet KSK of IOC Ltd along Ellenabad Mallekan road via Moosli Village Mameran Distt. Sirsa FP/HR/Approach/41540/2019	D-III-9394/7194	8/24/2020	0.1000	0.1000	0.0000	100	100	0	Jamun, Kazelia, Aam, Arjun	Harni Minor RD 3-6 L/R	Bhamboor Sub Minor RD 0-28 L/R	29°30'8.32"N 29°28'52.45"N 29°28'30.72"N 29°27'53.99"N	74°57'31.89"E 74°56'54.44"E 74°56'24.25"E 74°55'39.20"E	-
466	D-III-9958	Diversion of 0.0898 ha. of forest land for access to Hindustan Petroleum Corporation Lmt. Along on SH-23 (Sirsa to Ellenabad Road), km. 36.05 (RHS) in village Alipur Titu Khera, under Forest Division & Distt. Sirsa. Online Proposal No. FP/HR/App/123804/2021	D-III-9958/2838	8/20/2021	0.2080	0.2080	0.0000	208	208	0	Jamun, Kazelia, Aam, Arjun	Bhamboor Minor RD 34-48 L/R	Bhamboor Sub Minor RD 0-28 L/R	29°30'8.32"N 29°28'52.45"N 29°28'30.72"N 29°27'53.99"N	74°57'31.89"E 74°56'54.44"E 74°56'24.25"E 74°55'39.20"E	-

Sr. No.	D-III File No.	Name of Diversion case	Approval No.	Approval Date	CA to be done (in Ha.)	CA done (in Ha.)		No. of plants to be planted	No. of Plants actually		Species	Name of approved CA site	Site where CA done	GPS Coordinate		M&E Date
						TP (in Ha.)	P. bag (in ha.)		Tall Plants	P. Bags (Small Plants)				Latitude	Longitude	
1	2	3	4	5	6	7	8	9	10	11	12	13	14	16	17	18
467	D-III-8345	Diversion of 0.2025 ha of forest land in favour of Executive Engineer, TS Division, HVPNL, Sirsa for construction of 132 KV transmission line from 220 KV Mehnakhera S/Stn to 132 KV Ellenabad S/Stn crossing various strips of protected forest land, under Forest Division & Distt. Sirsa. FP/HR/Trans/26678/2017	D-III-8345/1494	5/11/2021	0.4200	0.4200	0.0000	420	420	0	Jamun, Kazelia, Aam, Arjun	Ellenabad Distry.RD 45-54 L/R	Bhamboor Sub Minor RD 0-28 L/R= 420 Plants	29°30'8.32"N 29°28'52.45"N 29°28'30.72"N 29°27'53.99"N	74°57'31.89"E 74°56'54.44"E 74°56'24.25"E 74°55'39.20"E	-
468	D-III-8322	Diversion of forest land in favour of Executive engineer P.H Engineering division no. 1 Sirsa for updating and repair of water supply scheme at Village Risalkhera from Rajpura Minor to water works Risalikhhera along risalikhhera Minor L/side Distt. Sirsa FP/HR/Water/30779/2017	9- HRB056/2018-CHA	7/13/2018	1.1600	1.1600	0.0000	1160	1160	0	Shisham, Arjun, Neem, Jamun	BMB RD 269-325 L/R	BMB RD 269-300 L&R	29°50'07.38" N 29°50'16.57" N 29°50'47.85" N	75°05'27.39" E 75°04'55.91" E 75°03'08.27" E	-
469	D-III-9140	Diversion of 2.088 ha of forest land for construction of 4 Lane from Delhi Bridge Hisar Road to NH By Pass (NH-9), under Forest Division & Distt. Sirsa. (FP/HR/Road/42217/2019).	9- HRB002/2020-CHA	9/3/2020	4.1760	4.1760	0.0000	4176	4176	0	Shisham, Arjun, Neem, Hathifal, Jamun, Amla, Lasura, Pahadi, Papri, Aam	Sukhchain Distry. RD 130-138 L&R Side	Darbi Minor RD 0-45 L&R	29°38'.57"N 29°37'.22"N 29°35'.17"N 29°33'.30"N	75°10'.59"E 75°10'.46"E 75°10'.22"E 75°09'.02"E	-
470	D-III-9581	Diversion of 0.0061 ha of forest land for access to retail outlet of IOCL along Sirsa-Jamal road (ODR) km. 11.867, R/side, at Village Bakrianwali, under Forest Division & Distt. Sirsa. Online Proposal No. FP/HR/Approach/45344/2020	D-III-9581/376	2/2/2021	0.1000	0.1000	0.0000	100	100	0	Shisham, Arjun, Neem, Hathifal, Jamun, Amla, Lasura, Pahadi, Papri, Aam	Darbi Minor RD 0-45 L/R	Darbi Minor RD 0-45 L&R	29°38'.57"N 29°37'.22"N 29°35'.17"N 29°33'.30"N	75°10'.59"E 75°10'.46"E 75°10'.22"E 75°09'.02"E	-
471	D-III-9692	Diversion of 0.077 ha. of forest land for access to BPCL retail outlet along Sirsa to Mansa Road NH-703, Km. 23.92 (LHS) at Village Nezaadela, under Forest Division & Distt. Sirsa. Online Proposal No.FP/HR/Approach/44900/2020	D-III-9692/873	3/2/2021	0.1700	0.1700	0.0000	170	170	0	Shisham, Arjun, Neem, Hathifal, Jamun, Amla, Lasura, Pahadi, Papri, Aam	Darbi Minor RD 0-45 L/R	Darbi Minor RD 0-45 L&R	29°38'.57"N 29°37'.22"N 29°35'.17"N 29°33'.30"N	75°10'.59"E 75°10'.46"E 75°10'.22"E 75°09'.02"E	-



Sr. No.	D-III File No.	Name of Diversion case	Approval No.	Approval Date	CA to be done (in Ha.)	CA done (in Ha.)		No. of plants to be planted	No. of Plants actually		Species	Name of approved CA site	Site where CA done	GPS Coordinate		M&E Date
						TP (in Ha.)	P. bag (in ha.)		Tall Plants	P. Bags (Small Plants)				Latitude	Longitude	
1	2	3	4	5	6	7	8	9	10	11	12	13	14	16	17	18
472	D-III-9718	Diversion of 0.008 ha of forest land for access to BPCL retail outlet along Darbi-Rasulpur road, km.5.471 (RHS) at village Darbi, under Forest Division & Distt. Sirsa. Online Proposal No. FP/HR/Approach/47195/2020	D-III-9718/929	05-03-2021	0.1060	0.1060	0.0000	106	106	0	Shisham, Arjun, Neem, Hathifal, Jamun, Amla, Lasura, Pahadi, Papri, Aam	Darbi Minor RD 0-45 L/R	Darbi Minor RD 0-45 L&R	29°38'.57"N 29°37'.22"N 29°35'.17"N 29°33'.30"N	75°10'.59"E 75°10'.46"E 75°10'.22"E 75°09'.02"E	-
473	D-III-9743	Diversion of 0.024 ha. of forest land for access to IOCL retail outlet along MRD-103 Road, at Village Ludesar, under Forest Division & Distt. Sirsa. FP/HR/App/44241/2020	D-III-9743/1724	6/9/2021	0.1460	0.1460	0.0000	146	146	0	Shisham, Arjun, Neem, Hathifal, Jamun, Amla, Lasura, Pahadi, Papri, Aam	Darbi Minor RD 0-45 L/R	Darbi Minor RD 0-45 L&R	29°38'.57"N 29°37'.22"N 29°35'.17"N 29°33'.30"N	75°10'.59"E 75°10'.46"E 75°10'.22"E 75°09'.02"E	-
474	D-III-9549	Diversion of 0.04872 ha of forest land for laying of 14"/d RCC proposed pipe inlet channel w/w village Suchan, under Forest Division & Distt. Sirsa. Online Proposal No. FP/HR/Water/47162/2020	D-III-9549/2113	7/5/2021	0.1000	0.1000	0.0000	100	100	0	Shisham, Arjun, Neem, Hathifal, Jamun, Amla, Lasura, Pahadi, Papri, Aam	Darbi Minor RD 0-45 L/R	Darbi Minor RD 0-45 L&R	29°38'.57"N 29°37'.22"N 29°35'.17"N 29°33'.30"N	75°10'.59"E 75°10'.46"E 75°10'.22"E 75°09'.02"E	-
475	D-III-9944	Diversion of 0.016 ha. of forest land for access to retail outlet of BPC ltd. along Chopta-Jamal road, Km,1.R/side at Nathusari Kalan , under Forest Division & Distt. Sirsa FP/HR/Approach/40679/2019	D-III-9944/4169	10/12/2021	0.1000	0.1000	0.0000	100	100	0	Shisham, Arjun, Neem, Hathifal, Jamun, Amla, Lasura, Pahadi, Papri, Aam	Darbi Minor RD 0-45 L&R/Side	Darbi Minor RD 0-45 L&R	29°38'.57"N 29°37'.22"N 29°35'.17"N 29°33'.30"N	75°10'.59"E 75°10'.46"E 75°10'.22"E 75°09'.02"E	-
476	D-III-6873	Diversion of forest land in favour of Executive Engineer PWD B&R Sirsa for widening and strengthening of Bhattu-Ludesar-Jamal road (MDR 103) Km. 12.45 to 36.45 Distt. Sirsa FP/HR/Road/21155/2016	9-HRB033/2017-CHA	5/23/2018	1.1020	1.1020	0.0000	1102	1102	0	Shisham, Arjun, Neem, Hathifal, Jamun, Amla, Lasura, Pahadi, Papri, Aam	CA and Addtl. CA Site: Baruwali Disty RD 0-14 L/R (4650+1054 Plants)	Darbi Minor RD 0-45 L&R=1102 Plants	29°38'.57"N 29°37'.22"N 29°35'.17"N 29°33'.30"N	75°10'.59"E 75°10'.46"E 75°10'.22"E 75°09'.02"E	-

Sr. No.	D-III File No.	Name of Diversion case	Approval No.	Approval Date	CA to be done (in Ha.)	CA done (in Ha.)		No. of plants to be planted	No. of Plants actually		Species	Name of approved CA site	Site where CA done	GPS Coordinate		M&E Date
						TP (in Ha.)	P. bag (in ha.)		Tall Plants	P. Bags (Small Plants)				Latitude	Longitude	
1	2	3	4	5	6	7	8	9	10	11	12	13	14	16	17	18
477	D-III-8266	Diversion of forest land in favour of Executive engg. Provincial division No.2, PWD B&R sirsra for 4 Laning of sirsra ellenabad road SH 23 KM 68.00 to 69.19 Tehsil complex to ambedkar Chowk i.e 1.19 KM road ID 5799 and 4 laning of ellenabad nohar road ODR KM 0.750 to 3.50 upto village Kishanpura road ID 69.50 & Udum singh chowk on ellenabad Bypass road RD 3.00 KM distt.Sirsra FP/HR/Road/29106/2017	9- HRB038/2018-CHA	6/12/2018	1.7700	1.7700	0.0000	1770	1770	0	Shisham, Arjun, Neem, Lausra	CA & Addl. CA site SGC Distributory RD 45-65 L/R (5120+1160)	Gudia Khara Minor 0-40 L&R= 1770 Plants	29°40'06.34"N 29°39'56.16"N 29°37'86.20"N 29°40'07.28"N	74°58'34.21"E 75°00'87.69"E 75°05'69.48"E 74°97'39.14"E	-
478	D-III-6873	Diversion of forest land in favour of Executive Engineer PWD B&R Sirsa for widening and strengthening of Bhattu-Ludesar-Jamal road (MDR 103) Km. 12.45 to 36.45 Distt. Sirsa FP/HR/Road/21155/2016	9- HRB033/2017-CHA	5/23/2018	1.7300	1.7300	0.0000	1730	1730	0	Shisham, Arjun, Neem, Lausra	CA and Addl. CA Site: Baruwali Disty RD 0-14 L/R (4650+1054 Plants)	Gudia Khara Minor RD 0-40 L&R	29°40'06.34"N 29°39'56.16"N 29°37'86.20"N 29°40'07.28"N	29°40'06.34"N 29°39'56.16"N 29°37'86.20"N 29°40'07.28"N	-
479	D-III-9715	Diversion of 0.006 ha. of forest land for access to HPCL retail outlet along Goriwala-Assakhera Road, km. 5.764 (RHS) at Village Ganga, under Forest Division & Distt. Sirsa. Online Proposal No.FP/HR/Approach/51262/2020	D-III-9715/1104	3/19/2021	0.1020	0.1020	0.0000	102	102	0	Arjun, Shisham, Kazelia, Neem	Kaluana Distry RD 156-157 R/Side	Kaluana Distry RD 60-183 L&R	29°48'0.06"N 29°47'0.78"N 29°48'0.77"N 29°47'1.06"N 29°47'0.78"N 29°43'59.03"N 29°47'1.06"N 29°43'59.52"N	74°58'7.93"E 74°48'10.54"E 74°58'7.68"E 74°48'11.15"E 74°48'10.54"E 74°37'44.65"E 74°48'11.15"E 74°37'44.37"E	-
480	D-III-9757	Diversion of 0.0835 ha. of forest land for access to BPCL retail outlet along Dabwali-sangaria Road (NH-54), KM. Stone no. 25, at Village Chautala, under Forest Division & Distt. Sirsa. FP/HR/App/48673/2020	D-III-9757/1191	4/7/2021	0.1810	0.1810	0.0000	181	181	0	Arjun, Shisham, Kazelia, Neem	Chautala Minor RD 79-81 R/S	Kaluana Distry RD 60-183 L&R	29°48'0.06"N 29°47'0.78"N 29°48'0.77"N 29°47'1.06"N 29°47'0.78"N 29°43'59.03"N 29°47'1.06"N 29°43'59.52"N	74°58'7.93"E 74°48'10.54"E 74°58'7.68"E 74°48'11.15"E 74°48'10.54"E 74°37'44.65"E 74°48'11.15"E 74°37'44.37"E	-
481	D-III-9747	Diversion of 0.1885 ha of forest land for laying 6" dia natural gas pipeline along & across the various Road/Canal/Railway declared as protected Forest at village Mandi Dabwali, Tehsil Dabwali, under Forest Division & Distt. Sirsa. Fp/HR/Pipilines/45482/2020	D-III-9747/1537	5/20/2021	0.3770	0.3770	0.0000	377	377	0	Arjun, Shisham, Kazelia, Neem	Hebuana Minor RD 0-5 L/R	Kaluana Distry RD 60-183 L&R	29°48'0.06"N 29°47'0.78"N 29°48'0.77"N 29°47'1.06"N 29°47'0.78"N 29°43'59.03"N 29°47'1.06"N 29°43'59.52"N	74°58'7.93"E 74°48'10.54"E 74°58'7.68"E 74°48'11.15"E 74°48'10.54"E 74°37'44.65"E 74°48'11.15"E 74°37'44.37"E	-

Sr. No.	D-III File No.	Name of Diversion case	Approval No.	Approval Date	CA to be done (in Ha.)	CA done (in Ha.)		No. of plants to be planted	No. of Plants actually		Species	Name of approved CA site	Site where CA done	GPS Coordinate		M&E Date
						TP (in Ha.)	P. bag (in ha.)		Tall Plants	P. Bags (Small Plants)				Latitude	Longitude	
1	2	3	4	5	6	7	8	9	10	11	12	13	14	16	17	18
482	D-III-10017	Diversion of 0.004 ha. of forest land for access to retail outlet of IOCL Ltd. along Khasra No. 86/23/2 at village Panniwala Mota within 3 km. from NH-9, under Forest Division & Distt. Sirsa  FP/HR/Approach/144712/2021	D-III-10017/4077	10/6/2021	0.1000	0.1000	0.0000	100	100	0	Arjun, Shisham, Kazelia, Neem	Odhan Minor RD 25-31 R/Side	Kaluana Distry RD 60-183 L&R	29°48'0.06"N 29°47'0.78"N 29°48'0.77"N 29°47'1.06"N 29°47'0.78"N 29°43'59.03"N 29°47'1.06"N 29°43'59.52"N	74°58'7.93"E 74°48'10.54"E 74°58'7.68"E 74°48'11.15"E 74°48'10.54"E 74°37'44.65"E 74°48'11.15"E 74°37'44.37"E	-
483	D-III-9879	Diversion of 0.1433 ha of forest land in favour of Executive Engineer, P.H. Engg. Division, Mandi Dabwali for laying of S.W. HDPE Pipe in recently approved colonies at Mandi Dabwali, under Forest Division & Distt. Sirsa  FP/HR/Others/122393/2021	D-III-9879/4125	11/2/2021	0.6890	0.6890	0.0000	689	689	0	Arjun, Shisham, Kazelia, Neem	Odhan Minor RD 0-20 L&R/Side	Kaluana Distry RD 60-183 L&R	29°48'0.06"N 29°47'0.78"N 29°48'0.77"N 29°47'1.06"N 29°47'0.78"N 29°43'59.03"N 29°47'1.06"N 29°43'59.52"N	74°58'7.93"E 74°48'10.54"E 74°58'7.68"E 74°48'11.15"E 74°48'10.54"E 74°37'44.65"E 74°48'11.15"E 74°37'44.37"E	-
484	D-III-9766	Diversion of 25.6936 ha. of forest land for access to 6-laning of Mandi Dabwali Bypass (Design Ch. 27.400) to Chautala ( Design Ch. 62.200) of NH-54 ( Designed length 34.80 km) under Bharatmala Pariyojana, under Forest Division & Distt. Sirsa.	9-HRC127/2021-CHA	12/28/2021	15.9230	15.9230	0.0000	15923	15923	0	Arjun, Shisham, Kazelia, Neem	Kaluana Distry RD 60-183 L&R/Side, Gurusar Minor RD 0-45 L&R, Mithri Minor RD 22-80 L&R, Mojugarh Distry. RD 10-75 L&R, Jandwala Minor RD 0-17 L/Side, Math Minor RD 0-38 L/Side, Odhan Minor RD 0-31 L&R, Chormar Minor RD 25-46 L&R, Panna Minor RD 0-50 L/Side,	Kaluana Distry RD 60-183 L&R	29°48'0.06"N 29°47'0.78"N 29°48'0.77"N 29°47'1.06"N 29°47'0.78"N 29°43'59.03"N 29°47'1.06"N 29°43'59.52"N	74°58'7.93"E 74°48'10.54"E 74°58'7.68"E 74°48'11.15"E 74°48'10.54"E 74°37'44.65"E 74°48'11.15"E 74°37'44.37"E	-

Sr. No.	D-III File No.	Name of Diversion case	Approval No.	Approval Date	CA to be done (in Ha.)	CA done (in Ha.)		No. of plants to be planted	No. of Plants actually		Species	Name of approved CA site	Site where CA done	GPS Coordinate		M&E Date
						TP (in Ha.)	P. bag (in ha.)		Tall Plants	P. Bags (Small Plants)				Latitude	Longitude	
1	2	3	4	5	6	7	8	9	10	11	12	13	14	16	17	18
485	D-III-9810	Diversion of 0.9512 ha of forest land in favour of Executive Engineer, Provincial Division No. 1, PWD B&R Br; Sirsa for widening and strengthening of Kalanwali to Rori road (ID 5684, MDR 101 A ) under forest division and district Sirsa, Haryana FP/HR/Road/60734/2020	9- HRB088/2021-CHA	11/12/2021	1.6380	1.6380	0.0000	1638	1638	0	Shisham, Arjun	Saharani Minor RD 15-55 L/Side, Abootgarh Minor RD 14-57 L/R	Kaluana Distry. RD 40-60 L&R= 1638 Plants Planted	29°48'27.10"N 29°48'20.87" N 29°48'01.44" N	75°00'00.69" E 74°59'05.24" E 74°58'10.71" E	20.05.2023
486	D-III-8976	Diversion of 0.49 ha of forest land for Laying 700mm i/d NP-3 RCC sewer line from Maharana Partap Chowk to Sirsa Major Disty. along NH-9 on right side, under Forest Division & Distt. Sirsa.FP/HR/Others/40194/2019	9- HRB092/2019-CHA	10/29/2021	0.0210	0.0210	0.0000	21	21	0	Arjun, Shisham, Kazelia, Neem	Sukhchain Distry. RD 130-135 L&R Side	Kaluana Distry. RD 60-120 L/R = 21 Plants	29°48'27.10"N 29°48'20.87" N 29°48'01.44" N	75°00'00.69" E 74°59'05.24" E 74°58'10.71" E	-
487	D-III-8345	Diversion of 0.2025 ha of forest land in favour of Executive Engineer, TS Division, HVPNL, Sirsa for construction of 132 KV transmission line from 220 KV Mehnakhera S/Stn to 132 KV Ellenabad S/Stn crossing various strips of protected forest land, under Forest Division & Distt. Sirsa. Online Proposal No. FP/HR/Trans/26678/2017	D-III-8345/1494	5/11/2021	0.0040	0.0040	0.0000	4	4	0	Arjun, Shisham, Kazelia, Neem	Ellenabad Distry. RD 45-54 L/R	Kaluana Distry. RD 60-120 L/R = 4 Plants	29°48'27.10"N 29°48'20.87" N 29°48'01.44" N	75°00'00.69" E 74°59'05.24" E 74°58'10.71" E	-
488	D-III-8360	Diversion of forest land in favour of Executive Engineer TS division HVPNL Sirsa for construction of 132 KV/D/C line form 220 KV Mehnakhera s/Stn to common Point (TL No. 39 and then S/C line form common various strips of protected forests Distt. sirsa FP/HR/Trans/26871/2017	9- HRB081/2018-CHA	3/28/2019	0.5840	0.5840	0.0000	584	584	0	Arjun, Shisham, Kazelia, Neem	Ellenabad Distry RD 45-54 L/R (1583 Plants) Addll. CA: Khaisherghar Minor RD 0-46 L/R (90 Plants)	Kaluana Distry. RD 60-120 L/R =584 Plants	29°48'27.10"N 29°48'20.87" N 29°48'01.44" N	75°00'00.69" E 74°59'05.24" E 74°58'10.71" E	-
489	D-III-9810	Diversion of 0.9512 ha of forest land in favour of Executive Engineer, Provincial Division No. 1, PWD B&R Br; Sirsa for widening and strengthening of Kalanwali to Rori road (ID 5684, MDR 101 A ) under forest division and district Sirsa, Haryana FP/HR/Road/60734/2020	9- HRB088/2021-CHA	11/12/2021	2.9500	2.9500	0.0000	2950	2950	0	Arjun, Shisham, Kazelia, Neem	Saharani Minor RD 15-55 L/Side, Abootgarh Minor RD 14-57 L/R	Kaluana Distry. RD 60-183 L&R = 2950 Plants	29°48'0.06"N 29°47'0.78"N 29°48'0.77"N 29°47'1.06"N 29°47'0.78"N 29°43'59.03"N 29°47'1.06"N 29°43'59.52"N	74°58'7.93"E 74°48'10.54"E 74°58'7.68"E 74°48'11.15"E 74°48'10.54"E 74°37'44.65"E 74°48'11.15"E 74°37'44.37"E	-

Sr. No.	D-III File No.	Name of Diversion case	Approval No.	Approval Date	CA to be done (in Ha.)	CA done (in Ha.)		No. of plants to be planted	No. of Plants actually		Species	Name of approved CA site	Site where CA done	GPS Coordinate		M&E Date
						TP (in Ha.)	P. bag (in ha.)		Tall Plants	P. Bags (Small Plants)				Latitude	Longitude	
1	2	3	4	5	6	7	8	9	10	11	12	13	14	16	17	18
490	D-III-8318	Diversion of 0.36 ha of forest land in favour of Executive Engineer, Public Health Engineering Division No. 1, Sirsa for Relaying of RCC Pipe Inlet Channel from BMB to existing Water Works at Village Mathdadu along Sirsa-Ottu-Rania-Dabwali road km 60.40 to 64.24 R/s and Sirsa-Ottu-Rania-Dabwali road to Mathdadu road km 8.156 to 10.100 L/s, under Forest Division & Distt. Sirsa Online Proposal No. FP/HR/Water/31326/2018	D-III-8318/946	3/8/2021	0.0020	0.0020	0.0000	2	2	0	Arjun, Shisham, Kazelia, Neem	Dabwali Distry. RD 87-119 L/Side	Kaluna Distry. RD 60-120 L/R=2 Plants	29°48'27.10"N 29°48'20.87" N 29°48'01.44" N	75°00'00.69" E 74°59'05.24" E 74°58'10.71" E	-
491	D-III-8345	Diversion of 0.2025 ha of forest land in favour of Executive Engineer, TS Division, HVPNL, Sirsa for construction of 132 KV transmission line from 220 KV Mehnakhera S/Stn to 132 KV Ellenabad S/Stn crossing various strips of protected forest land, under Forest Division & Distt. Sirsa. Online Proposal No. FP/HR/Trans/26678/2017	D-III-8345/1494	5/11/2021	0.0260	0.0260	0.0000	26	26	0	Shisham, Neem	Ellenabad Distry. RD 45-54 L/R	Math Minor RDRD 0-38 L/Side= 26 Plants	29°50'41.69"N 29°49'29.47"N	74°53'23.51"E 74°46'46.75"E	-
492	D-III-8664	Diversion of 0.8196 ha of forest land in favour of Executive Engineer, Public Health Engineering Division, Mandi Dabwali for relaying of RCC Pipe Inlet Channel from Kaluwana Distributory to village Chormar Khera water works along Kaluwana Distributory RD 86900 to 89500 R/s and along NH-9 Km 300 to 304.50 R/s at village Chormar Khera, under Forest Division & Distt. Sirsa. Online Proposal No. FP/HR/Water/32416/2018	9- HRB010/2019-CHA	7/25/2019	1.6840	1.6840	0.0000	1684	1684	0	Shisham, Neem	Odhan Minor RD 3-28 R/S	Math Minor RD 0-38 L/Side	29°50'41.69"N 29°49'29.47"N	74°53'23.51"E 74°46'46.75"E	-
493	D-III-9109	Diversion of forest land for access to retail outlet of BPC Ltd along NH 9 old NH 10 Sirsa Dabwali road L/side at village Khuiyan Malkana Distt. Sirsa FP/HR/Approach/41493/2019	D-III-9109/4396	3/2/2020	0.2900	0.2900	0.0000	290	290	0	Shisham, Neem	CA and Addtl. CA site: Khuiyan Minor RD 0-17 L/side (100+190 Plants)	Math Minor RD 0-38 L/Side	29°50'41.69"N 29°49'29.47"N	74°53'23.51"E 74°46'46.75"E	-

Sr. No.	D-III File No.	Name of Diversion case	Approval No.	Approval Date	CA to be done (in Ha.)	CA done (in Ha.)		No. of plants to be planted	No. of Plants actually		Species	Name of approved CA site	Site where CA done	GPS Coordinate		M&E Date
						TP (in Ha.)	P. bag (in ha.)		Tall Plants	P. Bags (Small Plants)				Latitude	Longitude	
1	2	3	4	5	6	7	8	9	10	11	12	13	14	16	17	18
494	D-III-2406	Diversion of forest land for retail outlet of HPCL on Dabwali-Sangaria Road, Near KM Stone 31.93 L/s, Village Chautala, Distt. Sirsa Online Proposal No. FP/HR/Others/945/2006	9-HRB252/2006-CHA/947	5/3/2006	0.0260	0.0260	0.0000	26	26	0	Shisham, Neem	Dabwali Sangria Road KM. 31-32 L/s (0.0786 RKM)	Maujgarh Distry. RD 10-75 L&R	29°52'45.70"N 29°54'4.53"N 29°52'46.14"N 29°54'5.12"N 29°54'4.53"N 29°52'42.43"N 29°54'5.12"N 29°52'42.72"N	74°56'40.92"E 74°49'17.67"E 74°56'41.07"E 74°49'17.71"E 74°45'10.19"E 74°49'17.71"E 74°45'10.03"E	-
495	D-III-2412	Diversion of 0.0125 ha. forest land for Retail Outlet of Indo Burma Petrol Company Ltd. on Chouttala-Hanumangarh Road, L/s, KM 3, Village Chouttala, Teh. Mandi Dabwali, Distt. Sirsa. (Revenue) Online Proposal No. FP/HR/Others/756/2006	9-HRB694/2006-CHA/3168	8/7/2006	0.0280	0.0280	0.0000	28	28	0	Shisham, Neem	Chautala-Hanumangarh road KM 3, Vill. Chautala (0.08333 RKM)	Maujgarh Distry. RD 10-75 L&R	29°52'45.70"N 29°54'4.53"N 29°52'46.14"N 29°54'5.12"N 29°54'4.53"N 29°52'42.43"N 29°54'5.12"N 29°52'42.72"N	74°56'40.92"E 74°49'17.67"E 74°56'41.07"E 74°49'17.71"E 74°45'10.19"E 74°49'17.71"E 74°45'10.03"E	-
496	D-III-8421	Diversion of forest land for access to IOCL retail outlet along Goriwala Chautala road KM 9.6 L/s from Goriwala Chowk towards Chautala at village Ganga Distt. Sirsa FP/HR/Others/17423/2016	D-III-8421/1561	7/24/2018	0.1060	0.1060	0.0000	106	106	0	Shisham, Neem	CA and Addll. CA: Khaishergarh Minor RD 0-46 L/R (50+56 Plants)	Maujgarh Distry. RD 10-75 L&R	29°52'45.70"N 29°54'4.53"N 29°52'46.14"N 29°54'5.12"N 29°54'4.53"N 29°52'42.43"N 29°54'5.12"N 29°52'42.72"N	74°56'40.92"E 74°49'17.67"E 74°56'41.07"E 74°49'17.71"E 74°45'10.19"E 74°49'17.71"E 74°45'10.03"E	-
497	D-III-6319	Diversion of forest land for access to retail outlet of BPCL along Dabwali-Hanumangarh road (Dabwali-Sangria bypass road MDR No. 105) Km. 3.50, L/side at village Chautala FP/HR/Others/11256/2015	D-III-6319/2397	9/26/2018	0.0300	0.0300	0.0000	30	30	0	Shisham, Neem	BMB RD 369-70 L/R	Maujgarh Distry. RD 10-75 L&R	29°52'45.70"N 29°54'4.53"N 29°52'46.14"N 29°54'5.12"N 29°54'4.53"N 29°52'42.43"N 29°54'5.12"N 29°52'42.72"N	74°56'40.92"E 74°49'17.67"E 74°56'41.07"E 74°49'17.71"E 74°45'10.19"E 74°49'17.71"E 74°45'10.03"E	-
498	D-III-8635	Diversion of 0.068 Ha. of forest land for Retail Outlet of IOCL on Dabwali Chautala Road NH. 54 Km 13.467 L/Side at Vill. Abubshahar, under forest Division Sirsa. Online Proposal No. FP/HR/App/36633/2018	D-III-8635/3571	1/14/2019	0.2140	0.2140	0.0000	214	214	0	Shisham, Neem	Jandwala Minor 0-57 R/side	Maujgarh Distry. RD 10-75 L&R	29°52'45.70"N 29°54'4.53"N 29°52'46.14"N 29°54'5.12"N 29°54'4.53"N 29°52'42.43"N 29°54'5.12"N 29°52'42.72"N	74°56'40.92"E 74°49'17.67"E 74°56'41.07"E 74°49'17.71"E 74°45'10.19"E 74°49'17.71"E 74°45'10.03"E	-
499	D-III-8656	Diversion of forest land for access to retail outlet of IOC Ltd along NH 10 New NH-9 Sirsa Dabwali road KM 294-296 L/side at village Mithari Distt. Sirsa FP/HR/Approach/37093/2018	D-III-8656/4464	3/15/2019	0.4340	0.4340	0.0000	434	434	0	Shisham, Neem	CA and Addll. CA Site: Jandwala Minor RD 0-57 R/s (204+230 Plants)	Maujgarh Distry. RD 10-75 L&R	29°52'45.70"N 29°54'4.53"N 29°52'46.14"N 29°54'5.12"N 29°54'4.53"N 29°52'42.43"N 29°54'5.12"N 29°52'42.72"N	74°56'40.92"E 74°49'17.67"E 74°56'41.07"E 74°49'17.71"E 74°45'10.19"E 74°49'17.71"E 74°45'10.03"E	-

Sr. No.	D-III File No.	Name of Diversion case	Approval No.	Approval Date	CA to be done (in Ha.)	CA done (in Ha.)		No. of plants to be planted	No. of Plants actually		Species	Name of approved CA site	Site where CA done	GPS Coordinate		M&E Date
						TP (in Ha.)	P. bag (in ha.)		Tall Plants	P. Bags (Small Plants)				Latitude	Longitude	
1	2	3	4	5	6	7	8	9	10	11	12	13	14	16	17	18
500	D-III-8335	Diversion of forest land in favour of Executive Engg. T.S division HVPNL sirsa for erection of 132 KV transmission line from 400 KV Nuhyawala S/Stn to 132 KV Assakhera S/Stn crossing various strips of protected forest land Distt. Sirsa. FP/HR/trans/26680/2017	9- HRB074/20 18-CHA	3/28/2019	3.0230	3.0230	0.0000	3023	3023	0	Shisham, Neem	CA and Addll. CA Site: Khaishergarh Minor RD 0-46 L/R (2511 + 512 Plants)	Maujgarh Distry. RD 10-75 L&R	29°52'45.70"N 29°54'4.53"N 29°52'46.14"N 29°54'5.12"N 29°54'4.53"N 29°52'42.43"N 29°54'5.12"N 29°52'42.72"N	74°56'40.92"E 74°49'17.67"E 74°56'41.07"E 74°49'17.71"E 74°45'10.19"E 74°49'17.71"E 74°45'10.03"E	-
501	D-III-6439	Diversion of forest land for access to retail outlet of IOCL along Goriwala-Chautala road, Km. 6-7, R/side, at village Ganga Distt. Sirsa Fp/HR/Others/14467/2015	9- HRB207/20 16-CHA	9/20/2018	0.0500	0.0500	0.0000	50	50	0	Shisham, Neem	Dabwali Disty RD 87-119 L/R side	Maujgarh Distry. RD 10-75 L&R (Total 4455 Plants Planted)	29°52'45.70"N 29°54'4.53"N 29°52'46.14"N 29°54'5.12"N 29°54'4.53"N 29°52'42.43"N 29°54'5.12"N 29°52'42.72"N	74°56'40.92"E 74°49'17.67"E 74°56'41.07"E 74°49'17.71"E 74°45'10.19"E 74°49'17.71"E 74°45'10.03"E	-
502	D-III-8360	Diversion of forest land in favour of Executive Engineer TS division HVPNL Sirsa for construction of 132 KV/D/C line form 220 KV Mehnakhera s/Stn to common Point (TL No. 39 and then S/C line form common various strips of protected forests Distt. sirsa FP/HR/Trans/26871/2017	9- HRB081/20 18-CHA	3/28/2019	1.0890	1.0890	0.0000	1089	1089	0	Shisham, Neem	Ellenabad Distry RD 45-54 L/R (1583 Plants) Addll. CA: Khaishergarh Minor RD 0-46 L/R (90 Plants)	Maujgarh Distry. RD 10-75 L&R= 1089 Plants	29°52'45.70"N 29°54'4.53"N 29°52'46.14"N 29°54'5.12"N 29°54'4.53"N 29°52'42.43"N 29°54'5.12"N 29°52'42.72"N	74°56'40.92"E 74°49'17.67"E 74°56'41.07"E 74°49'17.71"E 74°45'10.19"E 74°49'17.71"E 74°45'10.03"E	-
503	D-III-9306	Diversion of forest land for access to retail outlet of IOC Ltd along Panniwala Mota to Chautala road R/side at village Rajpura Distt. Sirsa FP/HR/Approach/43818/2020	D-III-9306/6005	5/28/2020	0.1000	0.1000	0.0000	100	100	0	Shisham, Neem	Rajpura Minor RD 17-19 L/R side	Mithri Minor RD 22-40 L&R	29°51'14.73"N 29°50'57.53"N 29°51'2.34"N 29°50'58.03"N	74°54'34.18"E 74°51'21.86"E 74°54'6.93"E 74°51'21.83"E	-
504	D-III-3400	Diversion of forest land for access to Marry Land Convent School at Dabwali on Sirsa-Rania-Dabwali road, Km 74.443, L/s, Distt. Sirsa Online Proposal No. FP/HR/	D-III-3400/6904	7/29/2020	0.1200	0.1200	0.0000	120	120	0	Shisham, Neem	CA and Addll. CA Site: Dabwali-Rania road km 11-12 L/side (100+20 Plants)	Mithri Minor RD 22-40 L&R	29°51'14.73"N 29°50'57.53"N 29°51'2.34"N 29°50'58.03"N	74°54'34.18"E 74°51'21.86"E 74°54'6.93"E 74°51'21.83"E	-

Sr. No.	D-III File No.	Name of Diversion case	Approval No.	Approval Date	CA to be done (in Ha.)	CA done (in Ha.)		No. of plants to be planted	No. of Plants actually		Species	Name of approved CA site	Site where CA done	GPS Coordinate		M&E Date
						TP (in Ha.)	P. bag (in ha.)		Tall Plants	P. Bags (Small Plants)				Latitude	Longitude	
1	2	3	4	5	6	7	8	9	10	11	12	13	14	16	17	18
505	D-III-8931	Diversion of 0.2394 ha of forest land for construction of 6/4 Lane from km 0.300 to 252.500 (Total Length 252.800 km) of Sangriya (near Chautala)- Rasisar (near Bikaner) section of NH-754K under Bharatmala Pariyojana in Teh. Dabwali, under Forest Division & Distt. Sirsa. (FP/HR/Road/38346/2019).	D-III-8931/7628	10/5/2020	0.5710	0.5710	0.0000	571	571	0	Shisham, Neem	Chautala Distry RD 38-42 L/R	Mithri Minor RD 22-40 L&R	29°51'14.73"N 29°50'57.53"N 29°51'2.34"N 29°50'58.03"N	74°54'34.18"E 74°51'21.86"E 74°54'6.93"E 74°51'21.83"E	-
506	D-III-9442	Diversion of 0.0116 ha of forest land for access to BPCL retail outlet along Odhan-Kalanwali Road Km. 2.02 (LHS) at Village Odhan, under Forest Division & Distt. Sirsa. Online proposal no. FP/HR/Approach/47311/2020	D-III-9442/8015	11/3/2020	0.1000	0.1000	0.0000	100	100	0	Shisham, Neem	Odhan Minor RD 7-10 R/Side	Mithri Minor RD 22-40 L&R	29°51'14.73"N 29°50'57.53"N 29°51'2.34"N 29°50'58.03"N	74°54'34.18"E 74°51'21.86"E 74°54'6.93"E 74°51'21.83"E	-
507	D-III-9252	Diversion of 0.098 ha of forest land for access to BPCL retail outlet along Dabwali-Sirsa road (NH 9) km. 56.370, R/side at village Chormar Khera, under Forest Division & Distt. Sirsa. Online proposal no. FP/HR/Approach/43144/2019	D-III-9252/8146	11/17/2020	0.2200	0.2200	0.0000	220	220	0	Shisham, Neem	Chormar Minor RD 25-30 L/R	Mithri Minor RD 22-40 L&R	29°51'14.73"N 29°50'57.53"N 29°51'2.34"N 29°50'58.03"N	74°54'34.18"E 74°51'21.86"E 74°54'6.93"E 74°51'21.83"E	-
508	D-III-9519	Diversion of 0.008 ha of forest land for access to BPCL retail outlet along Goriwala to Ghunkawali road, km. 11.895 (RHS) at village Nuhyanwali, under Forest Division & Distt. Sirsa. Online Proposal No. FP/HR/Approach/44242/2020	D-III-9519/8802	11/23/2020	0.1000	0.1000	0.0000	100	100	0	Shisham, Neem	Odhan Minor RD 21-25 L/Side	Mithri Minor RD 22-40 L&R	29°51'14.73"N 29°50'57.53"N 29°51'2.34"N 29°50'58.03"N	74°54'34.18"E 74°51'21.86"E 74°54'6.93"E 74°51'21.83"E	-
509	D-III-9713	Diversion of 0.098 ha. of forest land for access to BPCL retail outlet along Dabwali-Sangaria Road (NH-54) km 71.928 LHS, at Village Chautala, under Forest Division & Distt. Sirsa. Online Proposal No. FP/HR/App/117075/2020	D-III-9713/819	3/1/2021	0.3920	0.3920	0.0000	392	392	0	Shisham, Neem	Chautala Minor RD 79-81 L/S	Mithri Minor RD 22-40 L&R	29°51'14.73"N 29°50'57.53"N 29°51'2.34"N 29°50'58.03"N	74°54'34.18"E 74°51'21.86"E 74°54'6.93"E 74°51'21.83"E	-



Sr. No.	D-III File No.	Name of Diversion case	Approval No.	Approval Date	CA to be done (in Ha.)	CA done (in Ha.)		No. of plants to be planted	No. of Plants actually		Species	Name of approved CA site	Site where CA done	GPS Coordinate		M&E Date
						TP (in Ha.)	P. bag (in ha.)		Tall Plants	P. Bags (Small Plants)				Latitude	Longitude	
1	2	3	4	5	6	7	8	9	10	11	12	13	14	16	17	18
510	D-III-8318	Diversion of 0.36 ha of forest land in favour of Executive Engineer, Public Health Engineering Division No. 1, Sirsa for Relaying of RCC Pipe Inlet Channel from BMB to existing Water Works at Village Mathdadu along Sirsa-Ottu-Rania-Dabwali road km 60.40 to 64.24 R/s and Sirsa-Ottu-Rania-Dabwali road to Mathdadu road km 8.156 to 10.100 L/s, under Forest Division & Distt. Sirsa Online Proposal No. FP/HR/Water/31326/2018	D-III-8318/946	3/8/2021	0.7070	0.7070	0.0000	707	707	0	Shisham, Neem	Dabwali Disty. RD 87-119 L/Side	Mithri Minor RD 22-40 L&R=707 Plants	29°51'14.73"N 29°50'57.53"N 29°51'2.34"N 29°50'58.03"N	74°54'34.18"E 74°51'21.86"E 74°54'6.93"E 74°51'21.83"E	-
511	D-III-8373	Diversion of 0.91 ha. of forest land in favour of Executive Engineer, TS Division, HVPNL, Sirsa for construction of LILO of 220 KV D/C Fatehabad - Rania Line at 220 KV Mehanakhera S/Stn. crossing various strips of protected forests, under Forest Division & Distt. Sirsa FP/HR/Trans/26679/2017	9-HRB086/2018-CHA	10/6/2020	2.8200	2.8200	0.0000	2820	2820	0	Shisham, Neem, P.Papri, Pipal, Bargad	Nathore Minor RD 20-38 L/R	Nathore Minor RD 0-38 L/R	29°40'44.83"N 29°40'15.53"N 29°39'46.34"N 29°37'43.90"N	74°43'58.18"E 74°43'16.35"E 74°41'19.66"E 74°38'10.88"E	-
512	D-III-9946	Diversion of 0.0072 ha. of forest land for access to J.P. Wood Industry at Ellenabad on Sirsa Ellenabad Road km. 39.40 RHS (SH no. 23) in Sirsa, under Forest Division & Distt. Sirsa FP/HR/Approach/50287/2020	9-HRB146/2021-CHA	12/13/2021	0.1000	0.1000	0.0000	100	100	0	Shisham, Neem, P.Papri, Pipal, Bargad	SGC RD 55-65 L/R Side, Rania Range	Nathore Minor RD 0-38 L/R	29°40'44.83"N 29°40'15.53"N 29°39'46.34"N 29°37'43.90"N	74°43'58.18"E 74°43'16.35"E 74°41'19.66"E 74°38'10.88"E	-
513	D-III-6873	Diversion of forest land in favour of Executive Engineer PWD B&R Sirsa for widening and strengthening of Bhattu-Ludesar-Jamal road (MDR 103) Km. 12.45 to 36.45 Distt. Sirsa FP/HR/Road/21155/2016	9-HRB033/2017-CHA	5/23/2018	0.0400	0.0400	0.0000	40	40	0	Shisham, Neem, P.Papri, Pipal, Bargad	CA and Addl. CA Site: Baruwali Disty RD 0-14 L/R (4650+1054 Plants)	Nathore Minor RD 0-38 L/R=40 Plants	29°40'44.83"N 29°40'15.53"N 29°39'46.34"N 29°37'43.90"N	74°43'58.18"E 74°43'16.35"E 74°41'19.66"E 74°38'10.88"E	-

Sr. No.	D-III File No.	Name of Diversion case	Approval No.	Approval Date	CA to be done (in Ha.)	CA done (in Ha.)		No. of plants to be planted	No. of Plants actually		Species	Name of approved CA site	Site where CA done	GPS Coordinate		M&E Date
						TP (in Ha.)	P. bag (in ha.)		Tall Plants	P. Bags (Small Plants)				Latitude	Longitude	
1	2	3	4	5	6	7	8	9	10	11	12	13	14	16	17	18
514	D-III-8266	Diversion of forest land in favour of Executive engg. Provincial division No.2, PWD B&R sirsa for 4 Laning of sirsa ellenabad road SH 23 KM 68.00 to 69.19 Tehsil complex to ambedkar Chowk i.e 1.19 KM road ID 5799 and 4 laning of ellenabad nohar road ODR KM 0.750 to 3.50 upto village Kishanpura road ID 69.50 & Udarn singh chowk on ellenabad Bypass road RD 3.00 KM distt.Sirsa FP/HR/Road/29106/2017	9- HRB038/2018-CHA	6/12/2018	2.0000	2.0000	0.0000	2000	2000	0	Shisham, P.Papri, Pipal, Bargad, Arjun	CA & Addl. CA site SGC Distributory RD 45-65 L/R (5120+1160)	SGC Distributory RD 45-65 L/R=2000 Plants	29°28'25.10"N 29°28'40.57"N 29°28'27.52"N 29°28'52.59"N	74°46'30.39"E 74°44'52.47"E 74°43'48.20"E 74°43'1.36"E	-
515	D-III-8924	Diversion of forest land for access to retail outlet of IOC Ltd along Chopta Jamal road MDR 103 R/side at village Rupawas Distt. Sirsa FP/HR/Approach/40405/2019	D-III-8924/2125	9/10/2019	0.1000	0.1000	0.0000	100	100	0	Shisham, Arjun, Neem, Pahadi, Papri, Gullar	Sukhchain Distry RD 130-135	Sukhchain Distry. RD 106-174 L&R	29°39'.07"N 29°372.33"N 29°34.59"N 29°34'.43"N	75°11'.11"E 75°09'.32"E 75°06'.15"E 75°01.25"E	-
516	D-III-8930	Diversion of forest land for access to M/s Som Feed Store along Sirsa Jamal Nithrana road KM 9.80 R/side at village Dhintania Distt. Sirsa FP/HR/Approach/39979/2019	D-III-8930/2636	10/1/2019	0.1000	0.1000	0.0000	100	100	0	Shisham, Arjun, Neem, Pahadi, Papri, Gullar	Sukhchain Disty. RD 130-135	Sukhchain Distry. RD 106-174 L&R	29°39'.07"N 29°372.33"N 29°34.59"N 29°34'.43"N	75°11'.11"E 75°09'.32"E 75°06'.15"E 75°01.25"E	-
517	D-III-9146	Diversion of forest land for access to retail outlet of BPC Ltd along Rania to Sangwan Chowk road KM 1.26 R/side Sirsa Distt. Sirsa FP/HR/Approach/40968/2019	D-III-9146/4138	2/17/2020	0.1040	0.1040	0.0000	104	104	0	Shisham, Arjun, Neem, Pahadi, Papri, Gullar	CA and Addl. CA site: Sukhchain Disty RD 130-135 L/R side (100+4 Plants)	Sukhchain Distry. RD 106-174 L&R	29°39'.07"N 29°372.33"N 29°34.59"N 29°34'.43"N	75°11'.11"E 75°09'.32"E 75°06'.15"E 75°01.25"E	-
518	D-III-9171	Diversion of forest land for access to retail outlet of IOC Ltd along Sherpura Kusumbi road L/side at Village Sherpura Distt. Sirsa FP/HR/Approach/42869/2019	D-III-9171/4227	2/20/2020	0.1220	0.1220	0.0000	122	122	0	Shisham, Arjun, Neem, Pahadi, Papri, Gullar	CA and Addl. CA site: Sukhchain Disty. RD 130-135 L/R side (100+22 Plants)	Sukhchain Distry. RD 106-174 L&R	29°39'.07"N 29°372.33"N 29°34.59"N 29°34'.43"N	75°11'.11"E 75°09'.32"E 75°06'.15"E 75°01.25"E	-
519	D-III-9186	Diversion of forest land for access to retail outlet of BPC Ltd along Sirsa Jamal road KM 3.97 L/side at Village Rangri Khara under forest division and Distt. Sirsa FP/HR/Approach/42129/2019	D-III-9186/4826	3/16/2020	0.1160	0.1160	0.0000	116	116	0	Shisham, Arjun, Neem, Pahadi, Papri, Gullar	CA and Addl. CA site: Sukhchain Disy RD 130-135 L/R side (100+16 Plants)	Sukhchain Distry. RD 106-174 L&R	29°39'.07"N 29°372.33"N 29°34.59"N 29°34'.43"N	75°11'.11"E 75°09'.32"E 75°06'.15"E 75°01.25"E	-

Sr. No.	D-III File No.	Name of Diversion case	Approval No.	Approval Date	CA to be done (in Ha.)	CA done (in Ha.)		No. of plants to be planted	No. of Plants actually		Species	Name of approved CA site	Site where CA done	GPS Coordinate		M&E Date
						TP (in Ha.)	P. bag (in ha.)		Tall Plants	P. Bags (Small Plants)				Latitude	Longitude	
1	2	3	4	5	6	7	8	9	10	11	12	13	14	16	17	18
520	D-III-9200	Diversion of forest land for access to retail outlet of BPC Ltd along Jamal Kutiyana road KM 11.545 L/side at village Jamal under forest division and Distt. Sirsa FP/HR/Approach/43349/2019	D-III-9200/4862	18-03-2020	0.1000	0.1000	0.0000	100	100	0	Shisham, Arjun, Neem, Pahadi, Papri, Gullar	Sukhchain Distry RD 130-135 L/R side	Sukhchain Distry. RD 106-174 L&R	29°39'.07"N 29°372.33"N 29°34.59"N 29°34'.43"N	75°11'.11"E 75°09'.32"E 75°06'.15"E 75°01.25"E	-
521	D-III-8871	Diversion of forest land in favour of Executive Engineer Provincial Division No.2 PWD B&R Br. Sirsa for upgradation of NH 703 Sirsa to Sardulgarh road upto Punjab Border from KM 21.50 to 25.13 Distt. Sirsa FP/HR/Road/39798/2019	9- HRB066/2019-CHA	5/8/2020	5.5600	5.5600	0.0000	5560	5560	0	Shisham, Arjun, Neem, Pahadi, Papri, Gullar	CA and Addll. CA site: Sukhchain Disty. RD 110-152 L/R side (3360+2200 Plants)	Sukhchain Distry. RD 106-174 L&R	29°39'.07"N 29°372.33"N 29°34.59"N 29°34'.43"N	75°11'.11"E 75°09'.32"E 75°06'.15"E 75°01.25"E	-
522	D-III-9367	Diversion of forest land for access to retail outlet of HPC Ltd along Bhattu Nohar road MDR 103 near KM stone 39 L/side at village Jamal Distt. Sirsa FP/HR/Approach/44819/2020	D-III-9367/6840	7/24/2020	0.1120	0.1120	0.0000	112	112	0	Shisham, Arjun, Neem, Pahadi, Papri, Gullar	CA and Addll. CA Site: Sukhchain Disty RD 163-174 L/R side (100+12 Plants)	Sukhchain Distry. RD 106-174 L&R	29°39'.07"N 29°372.33"N 29°34.59"N 29°34'.43"N	75°11'.11"E 75°09'.32"E 75°06'.15"E 75°01.25"E	-
523	D-III-6873	Diversion of forest land in favour of Executive Engineer PWD B&R Sirsa for widening and strengthening of Bhattu-Ludesar-Jamal road (MDR 103) Km. 12.45 to 36.45 Distt. Sirsa FP/HR/Road/21155/2016	9- HRB033/2017-CHA	5/23/2018	0.5820	0.5820	0.0000	582	582	0	Shisham, Arjun, Neem, Pahadi, Papri, Gullar	CA and Addll. CA Site: Baruwali Disty RD 0-14 L/R (4650+1054 Plants)	Sukhchain Distry. RD 106-174 L&R= 582 Plants	29°39'.07"N 29°372.33"N 29°34.59"N 29°34'.43"N	75°11'.11"E 75°09'.32"E 75°06'.15"E 75°01.25"E	-
524	D-III-8765	Diversion of forest land for laying of OFC for internet and cable TV by Fastway Transmission Pvt Ltd along various notified protected forest strips in Sirsa City under forest division and Distt. Sirsa FP/HR/Others/38590/2019	D-III-8765/398	4/25/2019	0.0000	0.0000	0.0000	0	0	0	-	-	-	-	-	-
525	D-III-9350	Diversion of 0.496 ha. of forest land for laying of OFC by M/s Jio Digital Fibre Pvt. Ltd. from Rajasthan-Haryana border on Hanumangarh road upto tower installed at Maruti Nagar Ward No. 13 Ellenabad under Forest Div. Sirsa & District Sirsa Online Proposal No. FP/HR/OFC/44591/2020	D-III-9350/6722	7/21/2020	0.0000	0.0000	0.0000	0	0	0	-	-	-	-	-	-

Sr. No.	D-III File No.	Name of Diversion case	Approval No.	Approval Date	CA to be done (in Ha.)	CA done (in Ha.)		No. of plants to be planted	No. of Plants actually		Species	Name of approved CA site	Site where CA done	GPS Coordinate		M&E Date
						TP (in Ha.)	P. bag (in ha.)		Tall Plants	P. Bags (Small Plants)				Latitude	Longitude	
1	2	3	4	5	6	7	8	9	10	11	12	13	14	16	17	18
526	D-III-9878	Diversion of 0.8719 ha of forest land in favour of Gujrat gas Ltd. Ahmedabad for laying of 6" dia steel natural gas pipeline along and across the various roads/canal/railway line declared as protected forests, under Forest Division & Distt. Sirsa. FP/HR/Pipeline/48652/2020	D-III-9878/4078	10/6/2021	0.0000	0.0000	0.0000	0	0	0	-	-	-	-	-	-
527	D-III-10038	Diversion of 0.3245 ha.(7210 meters) instead of 1.2882 ha (28626 meters) of forest land for laying of underground OFC by M/s Jio Digital Fibre Pvt. Ltd. Tehsil Dabwali, under Forest Division & Distt. Sirsa FP/HR/OFC/143625/2021	D-III-10038/4087	10/6/2021	0.0000	0.0000	0.0000	0	0	0	-	-	-	-	-	-
528	D-III-10070	Diversion of 0.148 ha of forest land for laying of OFC by M/S Jio Digital Fibre Pvt. Ltd. starting from Medanta Hospital to Rajindera Children school to DHBVN office to Jiwan Jyoti Hospital (Total 780 mtrs.) HUDA Chowk near Kapas Bhawan upto 842 meters on Barnala road , under Forest Division & Distt. Sirsa FP/HR/OFC/126684/2021	D-III-10070/4458	10/19/2021	0.0000	0.0000	0.0000	0	0	0	-	-	-	-	-	-
529	D-III-10164	Diversion of 0.0151 ha of forest land for laying of underground OFC by M/S Jio Digital Fibre Pvt. Ltd in Sirsa (FSA Sirsa 0112).Total Length 335 meters ,under Forest Division & Distt. Sirsa FP/HR/OFC/142408/2021	D-III-10164/5480	12/21/2021	0.0000	0.0000	0.0000	0	0	0	-	-	-	-	-	-
<b>Total Sirsa</b>					<b>74.6160</b>	<b>74.6160</b>	<b>0.0000</b>	<b>74616</b>	<b>74616</b>							
530	D-III-9461	Diversion of forest land for access to retail outlet of IOC Ltd along Jakhal Kullian road R/side MDR-102 near KM stone 4 at Village Talwara Tehsil Jakhal Distt. Fatehabad FP/HR/Approach/40359/2019	D-III-9461-8157	11/17/2020	0.1500	0.1500	0.0000	150	150	0	Shisham, Neem, Jamun, Bakain, Badam Papri	BMB RD 45 to 47.5 L/side	Ding Minor RD 24 to 43 L/R	29°25'28.87"N 75°21'14.18"E 29°25'29.86"N 75°21'11.88"E	29°26'5.69"N 75°18'4.02"E 29°26'5.35"N 75°18'4.15"E	21-11-2022 & 28-11-2022

Sr. No.	D-III File No.	Name of Diversion case	Approval No.	Approval Date	CA to be done (in Ha.)	CA done (in Ha.)		No. of plants to be planted	No. of Plants actually		Species	Name of approved CA site	Site where CA done	GPS Coordinate		M&E Date
						TP (in Ha.)	P. bag (in ha.)		Tall Plants	P. Bags (Small Plants)				Latitude	Longitude	
1	2	3	4	5	6	7	8	9	10	11	12	13	14	16	17	18
531	D-III-9437	Diversion of forest land for access to retail outlet of BPC Ltd along Bhattu Chaupta road MDR KM 8.453 L/side at Village Pili Mandori Distt.Fatehabad FP/HR/Approach/46625/2020	D-III-9437-7864	10/16/2020	0.1000	0.1000	0.0000	100	100	0	Shisham, Neem,Jamun, Bakain, Badam Papri	Pili Mandori Minor RD 4 to 6 L/side	Ding Minor RD 24 to 43 L/R	29°25'28.87"N 75°21'14.18"E 29°25'29.86"N 75°21'11.88"E	29°26'5.69"N 75°18'4.02"E 29°26'5.35"N 75°18'4.15"E	21-11-2022 & 28-11-2022
532	D-III-9466	Diversion of forest land for access to BPCL retail outlet at Khasra no 264//10/2,265//6, 265//15, khasra no 415 min on SH -21, FatehabadRatia km 53.75 RHS at village Ahrwan under forest division Distt Fatehabad Online proposal : FP/HR/Approach/43804/2020	D-III-9466-1433	1/13/2021	0.1000	0.1000	0.0000	100	100	0	Shisham, Neem,Jamun, Bakain, Badam Papri	Bhirdana Distry. RD 70-72 RHS	Ding Minor RD 24 to 43 L/R	29°25'28.87"N 75°21'14.18"E 29°25'29.86"N 75°21'11.88"E	29°26'5.69"N 75°18'4.02"E 29°26'5.35"N 75°18'4.15"E	21-11-2022 & 28-11-2022
533	D-III-9412	Diversion of forest land for access to retail outlet of IOC Ltd along Fatehabad City bypass road KM 38-39 L/side at village Bhodia Khera Distt. Fatehabad FP/HR/Approach/43113/2019	D-III-9412-507	2/9/2021	0.1000	0.1000	0.0000	100	100	0	Shisham, Neem,Jamun, Bakain, Badam Papri	Shahidanwali Minor RD 4-5	Ding Minor RD 24 to 43 L/R	29°25'28.87"N 75°21'14.18"E 29°25'29.86"N 75°21'11.88"E	29°26'5.69"N 75°18'4.02"E 29°26'5.35"N 75°18'4.15"E	21-11-2022 & 28-11-2022
534	D-III-9464	Diversion of forest land in favour of Executive Engineer Provincial Division PWD B&R Br. Fatehabad for permission of diversion of Bhattu Daiyar RD 0-200 Distt. Fatehabad FP/HR/Road/46749/2020	D-III-9464-712	2/22/2021	0.1000	0.1000	0.0000	100	100	0	Shisham, Neem,Jamun, Bakain, Badam Papri	Chaharwala Minor RD 3 too 5 L/side	Ding Minor RD 24 to 43 L/R	29°25'28.87"N 75°21'14.18"E 29°25'29.86"N 75°21'11.88"E	29°26'5.69"N 75°18'4.02"E 29°26'5.35"N 75°18'4.15"E	21-11-2022 & 28-11-2022
535	D-III-4226	Diversion of forest land for laying of underground drinking water supply pipi line along Fatehabad-Bhattu road, km. 2.2 to 4.1, R/s Distt. Fatehabad.	9-HRB474-2010-CHA	2/25/2021	0.2280	0.2280	0.0000	228	228	0	Shisham, Neem,Jamun, Bakain, Badam Papri	Fatehabad Bhattu Road KM 2.5 to 3 L/Side	Ding Minor RD 24 to 43 L/R	29°25'28.87"N 75°21'14.18"E 29°25'29.86"N 75°21'11.88"E	29°26'5.69"N 75°18'4.02"E 29°26'5.35"N 75°18'4.15"E	21-11-2022 & 28-11-2022
536	D-III-9481	Diversion of forest land for access to proposed retail outlet of BPCL kharra no 38//15//1 at village Khera Kheri on hisar FAtchabad road at km 143.78 of NH-9 Tehsil and Distt Fatehabad under forest division and Distt Fatehabad Online proposal : FP/HR/Approach/ 44712/2020	D-III-9481-1172	4/6/2021	0.2270	0.2270	0.0000	227	227	0	Shisham, Neem,Jamun, Bakain, Badam Papri	Khairampur Minor RD 0-3 LHS & RHS	Ding Minor RD 24 to 43 L/R	29°25'28.87"N 75°21'14.18"E 29°25'29.86"N 75°21'11.88"E	29°26'5.69"N 75°18'4.02"E 29°26'5.35"N 75°18'4.15"E	21-11-2022 & 28-11-2022

Sr. No.	D-III File No.	Name of Diversion case	Approval No.	Approval Date	CA to be done (in Ha.)	CA done (in Ha.)		No. of plants to be planted	No. of Plants actually		Species	Name of approved CA site	Site where CA done	GPS Coordinate		M&E Date
						TP (in Ha.)	P. bag (in ha.)		Tall Plants	P. Bags (Small Plants)				Latitude	Longitude	
1	2	3	4	5	6	7	8	9	10	11	12	13	14	16	17	18
537	D-III-9855	Diversion of forest land for access to retail outlet of IOC Ltd along Jakhal Kullan road r/side at village shakarpura under foersti division and district Fatehanad Haryana. online proposal no FP/HR/Approach/127645/2021	D-III-9855-2607	8/10/2021	0.4000	0.4000	0.0000	400	400	0	Shisham, Neem,Jamun, Bakain, Badam Papri	BMB RD 28 to 34 L/R Side	Ding Minor RD 24 to 43 L/R	29°25'28.87"N 75°21'14.18"E 29°25'29.86"N 75°21'11.88"E	29°26'5.69"N 75°18'4.02"E 29°26'5.35"N 75°18'4.15"E	21-11-2022 & 28-11-2022
538	D-III-9921	Diversion of forest land for access to retail outlet of BPCL along Hisar road, R/side at village Dhangar , under forest division and District Fatehabad , Haryana Online proposal: FP/HR/approach/49845/2020	D-III-9921-2878	8/24/2021	0.3700	0.3700	0.0000	370	370	0	Shisham, Neem,Jamun, Bakain, Badam Papri	M.P Rohi Distry RD 37-40	Ding Minor RD 24 to 43 L/R	29°25'28.87"N 75°21'14.18"E 29°25'29.86"N 75°21'11.88"E	29°26'5.69"N 75°18'4.02"E 29°26'5.35"N 75°18'4.15"E	21-11-2022 & 28-11-2022
539	D-III-9947	Diversion of forest land for used Entry and Exit of IOCL retail outlet along on Bhattu Mandi Adampur Road, (ODR) near km stone no 6 (LHS) , at village Khabra kalan Tehsil and Distt Fatehabad FP/HR/Approach/54304/2020	D-III-9947-4467	10/21/2021	0.1000	0.1000	0.0000	100	100	0	Shisham, Neem,Jamun, Bakain, Badam Papri	Kheri Distry RD 42-46 R/ Side	Ding Minor RD 24 to 43 L/R	29°25'28.87"N 75°21'14.18"E 29°25'29.86"N 75°21'11.88"E	29°26'5.69"N 75°18'4.02"E 29°26'5.35"N 75°18'4.15"E	21-11-2022 & 28-11-2022
540	D-III-10020	Diversion of forest land for establishment of petrol pump on bearing khasra no 187/9/3/2, vilaage Bhattu kalan on bhattu Chapta road (MDR103), at km 2.975 ( LHS) tehsil Bhattu Kalan Distt Fatehabad FP/HR/Approach/499873/2020	D-III-10020-5336	12/9/2021	0.1140	0.1140	0.0000	114	114	0	Shisham, Neem,Jamun, Bakain, Badam Papri	Banmandori Distry RD 04-06 R/side	Ding Minor RD 24 to 43 L/R	29°25'28.87"N 75°21'14.18"E 29°25'29.86"N 75°21'11.88"E	29°26'5.69"N 75°18'4.02"E 29°26'5.35"N 75°18'4.15"E	21-11-2022 & 28-11-2022
541	D-III-10108	Diversion of forest land for establishment of petrol pump on bearing Khasra no 23/22,40/2 at village Rattan khera on Sardulgarh Ratia road (MDR 101) near km stone no 32 under forest division and Distt Fatehabad FP/HR/road/68291/2020	D-III-10108-6913	3/14/2022	0.1100	0.1100	0.0000	110	110	0	Shisham, Neem,Jamun, Bakain, Badam Papri	Jawallopur Radd Minor RD 10-12 L&R	Ding Minor RD 24 to 43 L/R	29°25'28.87"N 75°21'14.18"E 29°25'29.86"N 75°21'11.88"E	29°26'5.69"N 75°18'4.02"E 29°26'5.35"N 75°18'4.15"E	21-11-2022 & 28-11-2022
542	D-III-9776	Diversion of 0.016 Ha. of Forest Land for for access to IOCL retail outlet on Khasra No. 46//6 along Sardulgarh to Ratia Road ( MDR 101) near km stone no. 17 at village khundan under Forest Division Fatehabad	iz/kku eq[; ou laj{kd] i= dzekad iz'kk&Mh0 &rh&9776@2398	7/28/2021	0.1020	0.1020	0.0000	102	102	0	Shisham, Neem,Jamun, Bakain, Badam Papri	Ratta Khera Disty. RD 55 to 60 L/side	Ding Minor RD 24 to 43 L/R	29°25'28.87"N 75°21'14.18"E 29°25'29.86"N 75°21'11.88"E	29°26'5.69"N 75°18'4.02"E 29°26'5.35"N 75°18'4.15"E	21-11-2022 & 28-11-2022

Sr. No.	D-III File No.	Name of Diversion case	Approval No.	Approval Date	CA to be done (in Ha.)	CA done (in Ha.)		No. of plants to be planted	No. of Plants actually		Species	Name of approved CA site	Site where CA done	GPS Coordinate		M&E Date
						TP (in Ha.)	P. bag (in ha.)		Tall Plants	P. Bags (Small Plants)				Latitude	Longitude	
1	2	3	4	5	6	7	8	9	10	11	12	13	14	16	17	18
543	D-III-9691	Diversion of forest land of Executive Engineer irrigation and water resources Deppt tohana W/S Division Tohana for construction of Channel to supply 180 CS water to Nuclear power plant at gorakhpur along Sidhmukh Nohar Feeder/Fatehabad Branch RD 0 to 152000 under forest division and Distt Fatehabad Fp/HR/IRRIG/37174/2018	9-HRC079-2021-CHA	11/19/2021	2.5000	2.5000	0.0000	2500	2500	0	Shisham	Rangoi Nala km 15 to 18 L/R	Rangoi Nala km 15 to 18 L/R	29°41'13.58"N 75°41'4.03"E 29°41'14.25"N 75°41'3.70"E	29°40'15.44"N 75°40'6.61"E 29°40'15.91"N 75°40'6.48"E	21-11-2022 & 28-11-2022
544	D-III-9522	Diversion of forest land in favour of Executive Engineer P.H Engg Division Fatehabad for laying of 150 mm i/d pipe for drinking water supply line from proposed boosting station near Jaat Dharamshala to New Bus stand Fatehabad town Distt. Fatehabad FP/HR/Water/38151/2019	D-III-9522-1671	6/4/2021	0.3720	0.3720	0.0000	372	372	0	Shisham, Neem, Shahtoot, Pilkhan, Bakain, Lahsora, Siris, Jamun	Fatehabad Distry. RD 160-165, Hizranwan Minor RD 0-13, L/R side & Manakpur Minor RD 29 to tail L/R Side Distt	Fatehabad Distry RD 160 to 183 L/R	29°30'50.70"N 75°32'55.68"E 29°30'51.43"N 75°32'55.35"E	29°29'37.10"N 75°31'19.57"E 29°29'37.46"N 75°31'19.34"E	21-11-2022 & 28-11-2022
545	D-III-9627	Diversion of forest land in favour of Executive Engineer PH Engg Division Fatehabad, for laying of 400 mm i/d sewer pipe from New bus stand to HUDA Sewer line at hisar - Sirsa road, at Fatehabad town, inder forest division and Distt Fatehabad online proposal : FP/HR/others/38152/2019	9-HRB118-2021-CHA	12/13/2021	2.1300	2.1300	0.0000	2130	2130	0	Shisham, Neem, Shahtoot, Pilkhan, Bakain, Lahsora, Siris, Jamun	Fatehabad Distry. RD 165 to tail L/R side ,	Fatehabad Distry RD 160 to 183 L/R	29°30'50.70"N 75°32'55.68"E 29°30'51.43"N 75°32'55.35"E	29°29'37.10"N 75°31'19.57"E 29°29'37.46"N 75°31'19.34"E	21-11-2022 & 28-11-2022
546	D-III-9691	Diversion of forest land of Executive Engineer irrigation and water resources Deppt tohana W/S Division Tohana for construction of Channel to supply 180 CS water to Nuclear power plant at gorakhpur along Sidhmukh Nohar Feeder/Fatehabad Branch RD 0 to 152000 under forest division and Distt Fatehabad Fp/HR/IRRIG/37174/2018	9-HRC079-2021-CHA	11/19/2021	2.5000	2.5000	0.0000	2500	2500	0	Shisham, Papri, Neem	Pirhala Distry. RD 0 TO 25 L/R	Pirhala Distry. RD 0 TO 25 L/R	29°42'39.74"N 75°55'24.70"E 29°42'39.13"N 75°55'25.29"E	29°39'52.77"N 75°52'52.06"E 29°39'52.80"N 75°52'51.37"E	21-11-2022 & 28-11-2022

Sr. No.	D-III File No.	Name of Diversion case	Approval No.	Approval Date	CA to be done (in Ha.)	CA done (in Ha.)		No. of plants to be planted	No. of Plants actually		Species	Name of approved CA site	Site where CA done	GPS Coordinate		M&E Date
						TP (in Ha.)	P. bag (in ha.)		Tall Plants	P. Bags (Small Plants)				Latitude	Longitude	
1	2	3	4	5	6	7	8	9	10	11	12	13	14	16	17	18
547	D-III-9691	Diversion of forest land of Executive Engineer irrigation and water resources Deppt tohana W/S Division Tohana for construction of Channel to supply 180 CS water to Nuclear power plant at gorakhpur along Sidhmukh Nohar Feeder/Fatehabad Branch RD 0 to 152000 under forest division and Distt Fatehabad Fp/HR/IRRIG/37174/2018	9-HRC079-2021-CHA	11/19/2021	3.0000	3.0000	0.0000	3000	3000	0	Arjun, Jamun, Sahtoot, Bakain, Shisham	Chitain Minor RD 0 TO Tail L/R	Chitain Minor RD 0 TO Tail L/R	29°37'37.27"N 75°53'4.49"E 29°37'36.96"N 75°53'4.46"E	29°34'42.06"N 75°54'20.96"E 29°34'42.16"N 75°54'21.33"E	21-11-2022 & 28-11-2022
548	D-III-9691	Diversion of forest land of Executive Engineer irrigation and water resources Deppt tohana W/S Division Tohana for construction of Channel to supply 180 CS water to Nuclear power plant at gorakhpur along Sidhmukh Nohar Feeder/Fatehabad Branch RD 0 to 152000 under forest division and Distt Fatehabad Fp/HR/IRRIG/37174/2018	9-HRC079-2021-CHA	11/19/2021	2.5000	2.5000	0.0000	2500	2500	0	Arjun, Shisham, Jamun	Pirthala Distry. RD 63 TO 86 L/R	Pirthala Distry. RD 63 TO 86 L/R	29°33'9.51"N 75°47'0.21"E 29°33'9.08"N 75°47'0.38"E	29°35'33.33"N 75°51'32.37"E 29°35'33.20"N 75°51'32.76"E	21-11-2022 & 28-11-2022
549	D-III-9691	Diversion of forest land of Executive Engineer irrigation and water resources Deppt tohana W/S Division Tohana for construction of Channel to supply 180 CS water to Nuclear power plant at gorakhpur along Sidhmukh Nohar Feeder/Fatehabad Branch RD 0 to 152000 under forest division and Distt Fatehabad Fp/HR/IRRIG/37174/2018	9-HRC079-2021-CHA/	11/19/2021	5.0000	5.0000	0.0000	5000	5000	0	Arjun, Shisham, Jamun, Sahtoot	Sidhmukh Nohar Feeder RD 70 TO 86	Sidhmukh Nohar Feeder RD 70 TO 86	29°32'47.78"N 75°51'20.70"E 29°32'41.80"N 75°50'42.25"E	29°32'25.42"N 75°50'3.99"E 29°31'56.31"N 75°49'5.40"E	21-11-2022 & 28-11-2022
550	D-III-9691	Diversion of forest land of Executive Engineer irrigation and water resources Deppt tohana W/S Division Tohana for construction of Channel to supply 180 CS water to Nuclear power plant at gorakhpur along Sidhmukh Nohar Feeder/Fatehabad Branch RD 0 to 152000 under forest division and Distt Fatehabad Fp/HR/IRRIG/37174/2018	9-HRC079-2021-CHA/	11/19/2021	2.0000	2.0000	0.0000	2000	2000	0	Shisham, Jamun, Arjun	Khjuri Minor 24 to 40 L/R	Khjuri Minor 24 to 40 L/R	29°28'20.13"N 75°40'13.39"E 29°28'19.85"N 75°40'13.53"E	29°28'46.04"N 75°37'58.59"E 29°28'45.67"N 75°37'58.58"E	21-11-2022 & 28-11-2022



Sr. No.	D-III File No.	Name of Diversion case	Approval No.	Approval Date	CA to be done (in Ha.)	CA done (in Ha.)		No. of plants to be planted	No. of Plants actually		Species	Name of approved CA site	Site where CA done	GPS Coordinate		M&E Date
						TP (in Ha.)	P. bag (in ha.)		Tall Plants	P. Bags (Small Plants)				Latitude	Longitude	
1	2	3	4	5	6	7	8	9	10	11	12	13	14	16	17	18
551	D-III-9691	Diversion of forest land of Executive Engineer irrigation and water resources Deppt tohana W/S Division Tohana for construction of Channel to supply 180 CS water to Nuclear power plant at gorakhpur along Sidhmukh Nohar Feeder/Fatehabad Branch RD 0 to 152000 under forest division and Distt Fatehabad Fp/HR/IRRIG/37174/2018	9-HRC079-2021-CHA/	11/19/2021	1.2500	1.2500	0.0000	1250	1250	0	Shisham, Sahtoot, Arjun Jamun	Dehman Minor RD 09 to 28 L/R	Dehman Minor RD 18 to 26 L/R	29°28'36.66"N 75°42'48.81"E 29°28'36.13"N 75°42'48.83"E	29°28'20.70"N 75°41'13.25"E 29°28'20.27"N 75°41'13.03"E	21-11-2022 & 28-11-2022
552	D-III-9691	Diversion of forest land of Executive Engineer irrigation and water resources Deppt tohana W/S Division Tohana for construction of Channel to supply 180 CS water to Nuclear power plant at gorakhpur along Sidhmukh Nohar Feeder/Fatehabad Branch RD 0 to 152000 under forest division and Distt Fatehabad Fp/HR/IRRIG/37174/2018	9-HRC079-2021-CHA/	11/19/2021	2.5000	2.5000	0.0000	2500	2500	0	Shisham, Arjun,Neem	Tohana Distry . RD 0 to tail L/R	Tohana Distry . RD 0 to tail L/R	29°43'31.40"N 75°56'25.82"E 29°43'31.23"N 75°56'25.59"E	29°44'23.35"N 75°53'2.41"E 29°44'22.90"N 75°53'2.49"E	21-11-2022 & 28-11-2022
553	D-III-9223	Diversion of forest land for access to retail outlet of IOC Ltd along Tohana Fatehabad road MDR 101 KM 1.883 L/side at Tohana WML under forest division and Distt. Fatehabad FP/HR/Approach/41613/2019	D-III-9223-263/	1/22/2021	0.1000	0.1000	0.0000	100	100	0	Shisham	Ratia Branch RD 31-33 LHS and RHS	Ratia Brach RD 31 TO 32 L/R	29°40'54.07"N 75°45'26.13"E 29°40'52.91"N 75°45'26.56"E	29°40'57.60"N 75°45'38.06"E 29°40'58.28"N 75°45'36.08"E	21-11-2022 & 28-11-2022
554	D-III-9691	Diversion of forest land of Executive Engineer irrigation and water resources Deppt tohana W/S Division Tohana for construction of Channel to supply 180 CS water to Nuclear power plant at gorakhpur along Sidhmukh Nohar Feeder/Fatehabad Branch RD 0 to 152000 under forest division and Distt Fatehabad Fp/HR/IRRIG/37174/2018	9-HRC079-2021-CHA/	11/19/2021	4.0000	4.0000	0.0000	4000	4000	0	Arjun, Shisham, Sahtoot, Jamun	Bhirdana Distry. RD 0 to 48	Bhirdana Distry. RD 0 to 30	29°40'40.28"N 75°45'2.64"E 29°40'40.69"N 75°45'3.31"E	29°38'4.61"N 75°42'11.42"E 29°38'3.59"N 75°42'10.03"E	21-11-2022 & 28-11-2022

Sr. No.	D-III File No.	Name of Diversion case	Approval No.	Approval Date	CA to be done (in Ha.)	CA done (in Ha.)		No. of plants to be planted	No. of Plants actually		Species	Name of approved CA site	Site where CA done	GPS Coordinate		M&E Date
						TP (in Ha.)	P. bag (in ha.)		Tall Plants	P. Bags (Small Plants)				Latitude	Longitude	
1	2	3	4	5	6	7	8	9	10	11	12	13	14	16	17	18
555	D-III-9691	Diversion of forest land of Executive Engineer irrigation and water resources Deppt tohana W/S Division Tohana for construction of Channel to supply 180 CS water to Nuclear power plant at gorakhpur along Sidhmukh Nohar Feeder/Fatehabad Branch RD 0 to 152000 under forest division and Distt Fatehabad Fp/HR/IRRIG/37174/2018	9-HRC079-2021-CHA/	11/19/2021	4.5000	4.5000	0.0000	4500	4500	0	Shisham, Sahtoot, Ajrun Jamun	BMB RD 66 TO 76.5 R/side	BMB RD 66 TO 76.5 R/side	29°46'1.30"N 75°44'31.08"E 29°46'11.84"N 75°43'58.82"E	29°46'13.50"N 75°43'14.34"E 29°45'59.53"N 75°42'23.57"E	21-11-2022 & 28-11-2022
556	D-III-9691	Diversion of forest land of Executive Engineer irrigation and water resources Deppt tohana W/S Division Tohana for construction of Channel to supply 180 CS water to Nuclear power plant at gorakhpur along Sidhmukh Nohar Feeder/Fatehabad Branch RD 0 to 152000 under forest division and Distt Fatehabad Fp/HR/IRRIG/37174/2018	9-HRC079-2021-CHA/	11/19/2021	4.2500	4.2500	0.0000	4250	4250	0	Arjun, Jamun, Shisham	Ghaggar Distry. RD 9 to 49.5	Ghaggar Distry. RD 9 to 49.5	29°46'33.73"N 75°47'45.93"E 29°46'32.51"N 75°47'44.37"E	29°44'31.23"N 75°43'9.01"E 29°44'32.30"N 75°43'7.35"E	21-11-2022 & 28-11-2022
557	D-III-9691	Diversion of forest land of Executive Engineer irrigation and water resources Deppt tohana W/S Division Tohana for construction of Channel to supply 180 CS water to Nuclear power plant at gorakhpur along Sidhmukh Nohar Feeder/Fatehabad Branch RD 0 to 152000 under forest division and Distt Fatehabad Fp/HR/IRRIG/37174/2018	9-HRC079-2021-CHA/	11/19/2021	5.0000	5.0000	0.0000	5000	5000	0	Arjun, Shisham, Jamun, B. Dek	Sirhind Drain RD 0 TO 6	Sirhind Drain RD 0 TO 6	29°48'21.86"N 75°45'25.91"E 29°48'7.01"N 75°45'22.49"E	29°47'46.59"N 75°45'18.54"E 29°47'31.80"N 75°45'15.69"E	21-11-2022 & 28-11-2022
558	D-III-9691	Diversion of forest land of Executive Engineer irrigation and water resources Deppt tohana W/S Division Tohana for construction of Channel to supply 180 CS water to Nuclear power plant at gorakhpur along Sidhmukh Nohar Feeder/Fatehabad Branch RD 0 to 152000 under forest division and Distt Fatehabad Fp/HR/IRRIG/37174/2018	9-HRC079-2021-CHA/	11/19/2021	11.7200	11.7200	0.0000	11720	11720	0	Arjun, Siris, Jamun, Sahtoot, Lasora, B. Dek, Shisham	Rangoi Nala km 0 to 15 R/side	Rangoi Nala km 0 to 15 R/side	29°45'51.28"N 75°48'10.80"E 29°45'25.33"N 75°47'37.17"E	29°44'9.41"N 75°45'53.07"E 29°41'20.02"N 75°41'7.64"E	21-11-2022 & 28-11-2022

Sr. No.	D-III File No.	Name of Diversion case	Approval No.	Approval Date	CA to be done (in Ha.)	CA done (in Ha.)		No. of plants to be planted	No. of Plants actually		Species	Name of approved CA site	Site where CA done	GPS Coordinate		M&E Date
						TP (in Ha.)	P. bag (in ha.)		Tall Plants	P. Bags (Small Plants)				Latitude	Longitude	
1	2	3	4	5	6	7	8	9	10	11	12	13	14	16	17	18
559	D-III-9691	Diversion of forest land of Executive Engineer irrigation and water resources Deppt tohana W/S Division Tohana for construction of Channel to supply 180 CS water to Nuclear power plant at gorakhpur along Sidhmukh Nohar Feeder/Fatehabad Branch RD 0 to 152000 under forest division and Distt Fatehabad Fp/HR/IRRIG/37174/2018	9-HRC079-2021-CHA/	11/19/2021	4.0000	4.0000	0.0000	4000	4000	0	Arjun, Shisham, Sahtoot, Jamun	bhuna minor RD 0 TO 30	bhuna minor RD 0 TO 30	29°30'29.83"N 75°44'13.64"E 29°30'30.08"N 75°44'14.03"E	29°30'16.95"N 75°38'36.74"E 29°30'16.72"N 75°38'36.53"E	21-11-2022 & 28-11-2022
560	D-III-9691	Diversion of forest land of Executive Engineer irrigation and water resources Deppt tohana W/S Division Tohana for construction of Channel to supply 180 CS water to Nuclear power plant at gorakhpur along Sidhmukh Nohar Feeder/Fatehabad Branch RD 0 to 152000 under forest division and Distt Fatehabad Fp/HR/IRRIG/37174/2018	9-HRC079-2021-CHA/	11/19/2021	9.9000	9.9000	0.0000	9900	9900	0	Shisham, Arjun, Lasora, Sahtoot, Jamun, Neem	Fatehabad Distry. 0 to 62 L/R	Fatehabad Distry. 25 to 62 L/R	29°41'29.53"N 75°48'27.56"E 29°41'30.04"N 75°48'28.86"E	29°38'43.51"N 75°46'42.16"E 29°38'43.27"N 75°46'43.07"E	21-11-2022 & 28-11-2022
561	D-III-9691	Diversion of forest land of Executive Engineer irrigation and water resources Deppt tohana W/S Division Tohana for construction of Channel to supply 180 CS water to Nuclear power plant at gorakhpur along Sidhmukh Nohar Feeder/Fatehabad Branch RD 0 to 152000 under forest division and Distt Fatehabad Fp/HR/IRRIG/37174/2018	9-HRC079-2021-CHA/	11/19/2021	2.5000	2.5000	0.0000	2500	2500	0	Arjun, Shisham, Bakain, Sahtoot, Jamun, Gulmohar	Samain Distry. RD 14 TO TAIL R.side	Samain Distry. RD 14 TO TAIL R.side	29°40'4.47"N75°55'48.49"E 29°39'30.73"N 75°55'51.38"E	29°38'19.31"N 75°56'28.89"E 29°36'50.30"N 75°55'51.70"E	21-11-2022 & 28-11-2022
562	D-III-9691	Diversion of forest land of Executive Engineer irrigation and water resources Deppt tohana W/S Division Tohana for construction of Channel to supply 180 CS water to Nuclear power plant at gorakhpur along Sidhmukh Nohar Feeder/Fatehabad Branch RD 0 to 152000 under forest division and Distt Fatehabad Fp/HR/IRRIG/37174/2018	9-HRC079-2021-CHA/	11/19/2021	7.5000	7.5000	0.0000	7500	7500	0	Jamun, Arjun, Sahtoot, Shisham	Sidhmukh Nohar Feeder RD 113 TO 160 R/side	Sidhmukh Nohar Feeder RD 113 TO 160 R/side	29°30'14.26"N 75°43'52.74"E 29°29'20.10"N 75°42'33.83"E	29°27'42.32"N 75°39'50.48"E 29°26'47.79"N 75°36'34.92"E	21-11-2022 & 28-11-2022

Sr. No.	D-III File No.	Name of Diversion case	Approval No.	Approval Date	CA to be done (in Ha.)	CA done (in Ha.)		No. of plants to be planted	No. of Plants actually		Species	Name of approved CA site	Site where CA done	GPS Coordinate		M&E Date
						TP (in Ha.)	P. bag (in ha.)		Tall Plants	P. Bags (Small Plants)				Latitude	Longitude	
1	2	3	4	5	6	7	8	9	10	11	12	13	14	16	17	18
563	D-III-9691	Diversion of forest land of Executive Engineer irrigation and water resources Deptt tohana W/S Division Tohana for construction of Channel to supply 180 CS water to Nuclear power plant at gorakhpur along Sidhmukh Nohar Feeder/Fatehabad Branch RD 0 to 152000 under forest division and Distt Fatehabad Fp/HR/IRRIG/37174/2018	9- HRC079- 2021- CHA/	11/19/2021	4.5000	4.5000	0.0000	4500	4500	0	Arjun, Shisham,, Sahtoot	Dharsul Dlsty. RD 0 TO 54 L/R	Dharsul Dlsty. RD 0 TO 54 L/R	29°44'26.70"N 75°51'0.03"E 29°44'26.12"N 75°51'0.03"E	29°40'51.03"N 75°42'24.45"E 29°40'50.71"N 75°42'24.78"E	21-11-2022 & 28-11-2022
564	D-III-9508	Diversion of forest land in favour Garg Agro Industries for approach access to Garg Agro Industries Tohana Ratia KM stone 8.3 Village Jamalpur Sheikhan Tehsil Tohana Distt. Fatehabad FP/HR/Approach/35605/2018	9- HRB026- 2021/	11/12/2021	0.1000	0.1000	0.0000	100	100	0	Jamun, Neem	Sidhmukh Nohar Feeder RD 20-25 R/Side	Sidhmukh Nohar feeder RD 24 to 26 R/side	29°39'28.30"N 75°53'32.85"E 29°39'19.17"N 75°53'27.73"E	29°39'6.17"N 75°53'23.55"E 29°38'47.65"N 75°53'18.62"E	21-11-2022 & 28-11-2022
565	D-III-9091	Diversion of 0.0239 Ha. of Forest Land for Estt. Of Petrol Pump on Khasra No. 43//4/1 on Tohana Ratia Road ( MDR 101) CH 11.408 (RHS) at village Akanwali Teh. Ratia Distt. Fatehabad under Forest Divsion Fatehabad	PCCF (HoFF), Panchkula, Haryana letter No. D-II-9091/2455 dated 29.07	29-07-2021	0.1000	0.1000	0.0000	100	100	0	Shisham	Fatehabad Disty. RD 25 to 29 L/R Side	Fatehabad Dlsty. RD 25 TO 29	29°43'17.74"N 75°51'4.63"E 29°43'16.07"N 75°50'51.09"E	29°43'10.30"N 75°50'38.01"E 29°43'1.52"N 75°50'17.66"E	21-11-2022 & 28-11-2022
566	D-III-10002	Diversion of forest land for access to retail outlet of IOC Ltd along JAKhal Kullan Road (MDR102) km, 17.148, R/side , at village Dharsul Kalan , under forest divison and Distt Fatehabad , Haryana Onlie proposal FP/HR/pproach	D-III-10002-4459/	10/19/2021	0.2300	0.2300	0.0000	230	230	0	Shisham, Arjun	Gajuwala minor Rd 6-9 L&R side	Gajuwala Minor RD 6 TO 9	29°40'15.94"N 75°55'3.79"E 29°40'15.84"N 75°55'4.29"E	29°39'55.02"N 75°54'56.46"E 29°39'54.89"N 75°54'57.12"E	21-11-2022 & 28-11-2022
<b>Total Fatehabad</b>					<b>84.3530</b>	<b>84.3530</b>	<b>0.0000</b>	<b>84353</b>	<b>84353</b>	<b>0</b>						
567	D-III-4229	Diversion of forest land in favour of PWD (B&R) for const. of new bypass road from Jind-Hansi road to Jind-Assandh road, Distt. Jind.  FP/HR/ROAD/486/2010	9- HRB471/20 10- CHA/4921	6/12/2011	0.2880	0.2880	0.0000	288	288	0	Shisham & Arjun	DL Road NH -71 Punjab Border towards Narwana L&R Side	Jind No. 4 Mainor Jhaal to Jamni Last tak (288)	29°24'6.94"N 29°24'6.81"N 29°22'11.87"N 29°22'11.52"N	76°33'52.24"E 76°33'51.49"E 76°29'44.33"E 76°29'44.48"E	-

Sr. No.	D-III File No.	Name of Diversion case	Approval No.	Approval Date	CA to be done (in Ha.)	CA done (in Ha.)		No. of plants to be planted	No. of Plants actually		Species	Name of approved CA site	Site where CA done	GPS Coordinate		M&E Date
						TP (in Ha.)	P. bag (in ha.)		Tall Plants	P. Bags (Small Plants)				Latitude	Longitude	
1	2	3	4	5	6	7	8	9	10	11	12	13	14	16	17	18
568	D-III-1670	Diversion of 0.0214 ha. of forest land for approach road to retail outlet of IOCL at NH 65 Km 121-032 village Narwana under forest division & Distt. Jind, Haryana. (D-I-34) (D-III-1670) FP/HR/OTHERS/862/2006	9-HRB454/2006-CHA	13-02-2008	1.1790	1.1790	0.0000	1179	1179	0	Shisham & Arjun	W.J.C Canal Silti Tank L&R Side in Safidon	Jind No. 4 Mainor Jhaal to Jamni Last tak (1179)	29°24'6.94"N 29°24'6.81"N 29°22'11.87"N 29°22'11.52"N	76°33'52.24"E 76°33'51.49"E 76°29'44.33"E 76°29'44.48"E	-
569	D-III-5255	Diversion of 45.172 Hect. (27.09 in Jind Division) forest land in favour of Project Director, PIU, NHAI, Rohtak for widening of Rohtak-Jind road (NH 71) Km. 307-000 to 321.000 and Km. 325.450 to 332.287 Distt. Jind. link with file No. 5244 and 5256 (FP/HR/ROAD 2070/2011) (FP/HR/ROAD/806/2013)	F.No. 8-04/2013-FC	09-05-2014	54.1800	54.1800	0.0000	54180	3000	0	Arjun - 1800 Shisham - 1200	Bir Bara Ban (54180 Plants) under Jind Division, Sub Branch RD 28-100 (36044plants), Samargopal pur road (470 plants)	Hansi road km 5 to 12 L&R (3000)	29°17'2.07"N 29°17'3.25"N 29°17'12.79"N 29°17'12.15"N 29°17'34.59"N 29°17'34.07"N	76°12'48.55"E 76°12'49.59"E 76°14'16.87"E 76°14'17.39"E 76°15'17.33"E 76°15'17.54"E	-
									2500	0	Ajun - 1300 Shisham - 1200		Jind Barwala roaad km 0 to 3 L&R (2500)	29°18'48.23"N 29°18'34.45"N 29°18'34.98"N 29°18'4.83"N 29°18'5.10"N	76°14'0.79"E 76°14'1.02"E 76°14'59.46"E 76°14'59.64"E 76°15'50.40"E 76°15'50.89"E	-
									2000	0	Arjun - 2000		Igarh Minro RD Kagsar Kacha rasta to Bhiwani road L&R (2000)	29°14'26.58"N 29°14'27.13"N 29°15'13.65"N 29°15'13.67"N 29°16'53.57"N 29°16'53.59"N	76°13'30.15"E 76°13'30.04"E 76°12'56.23"E 76°12'55.66"E 76°13'14.26"E 76°13'13.78"E	-
									1000	0	Shisham - 1000		Nidani Minro RD 0 to tail L&R (1000)	29°17'53.19"N 29°17'53.23"N 29°16'13.82"N 29°16'14.26"N	76°27'34.14"E 76°27'33.78"E 76°26'9.36"E 76°26'8.98"E	-
									3500	0	Arjun - 3500		J P Railway line km 2 to km 14 L&R (3500)	29°18'31.43"N 29°18'31.98"N 29°18'19.70"N 29°18'18.07"N 29°18'17.27"N	76°19'23.20"E 76°19'23.51"E 76°20'37.66"E 76°21'46.01"E 76°21'46.66"E	-
									2000	0	Shisham - 1500 Jamun - 500		Muwana Minor RD 0- tail L&R Side (2000)	29°23'43.57"N 29°23'58.62"N 29°23'59.19"N 29°25'27.26"N 29°25'26.71"N	76°26'13.53"E 76°26'13.21"E 76°25'40.41"E 76°25'40.62"E 76°24'17.26"E 76°24'17.86"E	-

Sr. No.	D-III File No.	Name of Diversion case	Approval No.	Approval Date	CA to be done (in Ha.)	CA done (in Ha.)		No. of plants to be planted	No. of Plants actually		Species	Name of approved CA site	Site where CA done	GPS Coordinate		M&E Date
						TP (in Ha.)	P. bag (in ha.)		Tall Plants	P. Bags (Small Plants)				Latitude	Longitude	
1	2	3	4	5	6	7	8	9	10	11	12	13	14	16	17	18
									2000	0	Jamun - 700 Arjun - 1300		Jind No. 4 (Raddh) RD 0 to Tail LR (2000),	29°21'7.75"N 29°20'59.33"N 29°20'56.03"N 29°20'52.52"N	76°23'23.64"E 76°23'51.98"E 76°24'5.66"E 76°25'9.99"E	-
									3000	0	Arjun - 1500 Neem - 500 Shisham - 1000		Sunder Sub Minor RD 77 to 109 L&R Side (3000),	29° 2'17.73"N 29° 2'17.88"N 29° 6'12.46"N 29° 6'12.78"N 29° 9'29.98"N 29° 9'30.71"N	76°18'39.34"E 76°18'38.64"E 76°20'16.29"E 76°20'15.42"E 76°23'27.78"E 76°23'27.41"E	-
									1000	0	Shisham - 400 Lehsua - 300 Hathifal - 300		Barar Minor RD 0 to Tail L&R Side (1000),	29° 9'4.94"N 29° 9'5.49"N 29° 9'7.73"N 29° 9'7.15"N 29° 9'10.69"N 29° 9'10.97"N	76°21'6.85"E 76°21'6.50"E 76°21'47.41"E 76°21'47.49"E 76°22'35.98"E 76°22'36.21"E	-
									3000	0	Shisham - 1750 Arjun - 950 Jamun - 300		Surbra Distributary RD 0 to 28 L&R Side (3000),	29°29'13.69"N 29°29'14.05"N 29°28'15.05"N 29°28'14.36"N	76° 5'45.98"E 76° 5'45.85"E 76° 0'32.94"E 76° 0'32.65"E	-
									1000	0	Shisham - 600 Arjun - 400		I-L Barsola Minor RD 15 to 30 L&R Side (1000),	29°28'43.54"N 29°26'21.60"N 29°28'43.74"N 29°26'21.61"N	76°15'33.91"E 76°16'18.88"E 76°15'34.20"E 76°16'19.09"E	-
									1250	0	Shisham - 1250		III-L Barsola Minor RD 0 to 16 L&R Side (1250)	29°26'1.45"N 29°26'1.63"N 29°25'23.79"N 29°25'23.47"N	76°12'58.26"E 76°12'58.76"E 76°15'33.81"E 76°15'33.83"E	-
									1250	0	Shisham - 1050 Ajun - 200		, Narwana Tohana Road Km 17 to 24.6 L&R Side (1250),	29°42'3.64"N 29°42'35.93"N 29°42'4.82"N 29°42'4.43"N	76° 0'40.69"E 75°56'43.61"E 75°58'34.33"E 75°58'34.35"E	-
									2500	0	Shisham - 2100 Sahtoot - 200 Arjun - 100 Jamun - 100		Dharodi Minor RD 45 to Tail L&R Side (2500)	29°38'51.72"N 29°36'31.69"N 29°38'51.98"N 29°36'31.96"N	76° 4'17.93"E 76° 1'26.64"E 76° 4'17.90"E 76° 1'26.44"E	-
									1250	0	Shisham - 500 Arjun - 500 Deg- 250		, New Sacha Khera Minor RD 0 to Tail L&R Side (1250),	29°30'58.26"N 29°33'33.14"N 29°30'58.18"N 29°33'33.23"N	75°58'3.69"E 75°58'4.78"E 75°58'3.24"E 75°58'4.53"E	-

Sr. No.	D-III File No.	Name of Diversion case	Approval No.	Approval Date	CA to be done (in Ha.)	CA done (in Ha.)		No. of plants to be planted	No. of Plants actually		Species	Name of approved CA site	Site where CA done	GPS Coordinate		M&E Date
						TP (in Ha.)	P. bag (in ha.)		Tall Plants	P. Bags (Small Plants)				Latitude	Longitude	
1	2	3	4	5	6	7	8	9	10	11	12	13	14	16	17	18
									1750	0	Shisham - 1000 Arjun - 750		Belarkhan to Hamirgarh Kharal Road Km 0 to 8 L&R Side (1750)	29°39'50.02"N 29°39'49.76"N 29°41'45.92"N 29°41'45.75"N	76° 7'8.40"E 76° 7'8.41"E 76° 4'8.04"E 76° 4'7.80"E	-
									3000	0	Arjun - 2500 Shisham - 500		DJ Railway Line Km 169 to 182 L&R Side (3000)	29°38'23.51"N 29°38'21.39"N 29°42'7.85"N 29°42'9.04"N	76° 3'20.58"E 76° 3'24.77"E 75°56'52.64"E 75°56'53.25"E	-
										0			Badhana Minor R.D 53 to Tail(1000)	29°23'43.71"N 29°23'44.03"N 29°23'6.66"N 29°23'6.78"N	76°17'0.62"E 76°17'0.45"E 76°14'45.45"E 76°14'45.38"E	-
									250	0	Arjun - 100 Neem - 100 Pilkhan 50		Dhigana Minor RD 0-1-Tail L/R(Gap Planting (250)	29.226181,N 29.234583,N 29°27'26.08"N 29°27'25.75"N	76.469372,E 76.426145,E 76°14'37.35"E 76°14'37.33"E	-
									2000	0	Shisham - 1800 Arjun - 200		Baroda - Chhatar Road Km 5 to 12 L&R Side (2000)	29°26'29.09"N 29°26'28.81"N 29°27'26.08"N 29°27'25.75"N	76°12'46.50"E 76°12'46.83"E 76°14'37.35"E 76°14'37.33"E	-
									1000	0	Shisham - 500 Arjun - 500		Gangoli Minor RD 0 to Hadwa Bridge (1000),	29°21'40.60"N 29°21'40.65"N 29°18'38.16"N 29°18'38.34"N	76°34'5.63"E 76°34'5.00"E 76°32'41.34"E 76°32'41.06"E	-
									1000	0	Arjun - 1000		Muana Chhappar Road Km 0 to 6 L&R Side (1000)	29°26'0.77"N 29°26'0.70"N 29°24'53.01"N 29°24'52.96"N	76°34'22.66"E 76°34'22.14"E 76°34'44.95"E 76°34'44.55"E	-
									1500	0	Shisham - 1500		Paju to Muana Road Km 0 to 8 L&R Side (1500),	29°26'16.61"N 29°26'16.97"N 29°26'13.47"N 29°26'13.86"N	76°39'4.14"E 76°39'4.07"E 76°34'38.98"E 76°34'39.04"E	-
									3000	0	Arjun & Shisham		Jind No. 3 Minor RD 10 to 25 L/Side (2000)	29°23'41.85"N 29°22'59.45"N 29°22'39.43"N 29°22'47.81"N	76°41'7.13"E 76°39'44.49"E 76°38'34.52"E 76°39'3.74"E	-

Sr. No.	D-III File No.	Name of Diversion case	Approval No.	Approval Date	CA to be done (in Ha.)	CA done (in Ha.)		No. of plants to be planted	No. of Plants actually		Species	Name of approved CA site	Site where CA done	GPS Coordinate		M&E Date
						TP (in Ha.)	P. bag (in ha.)		Tall Plants	P. Bags (Small Plants)				Latitude	Longitude	
1	2	3	4	5	6	7	8	9	10	11	12	13	14	16	17	18
									430	0	Arjun - 215 Shisham - 215		Jind No. 3 Minor RD 25 to 55 L/Side (430)	29°22'39.04"N 29°22'7.59"N 29°22'7.61"N 29°21'52.55"N 29°21'52.67"N	76°38'33.30"E 76°38'32.99"E 76°36'14.19"E 76°36'13.56"E 76°34'29.40"E 76°34'29.64"E	-
									1500	0	Arjun - 750 Shisham - 750		Jind No. 1 Minor RD 45 to 57 R/Side (1500),	29°25'57.39"N 29°25'57.59"N 29°24'26.62"N 29°24'27.07"N	76°39'17.01"E 76°39'16.46"E 76°38'7.73"E 76°38'7.69"E	-
									1000	0	Shisham - 1000		Jind Gohana Road Km 18 to 26 L&R Side (1000),	29°14'54.17"N 29°14'53.67"N 29°13'8.97"N 29°13'8.89"N	76°29'35.62"E 76°29'35.41"E 76°33'49.92"E 76°33'49.51"E	21-03-2023
									1500	0	Arjun - 750 Shisham - 750		Safidon to Hatt Road Km 4 to 10 L&R Side (1500)	29°22'38.93"N 29°22'39.04"N 29°20'36.56"N 29°20'36.65"N	76°38'34.08"E 76°38'33.84"E 76°37'8.25"E 76°37'7.83"E	20-03-2023
									2500	0	Lehsua - 1250 Shisham - 1250		, Assandh Panipat Road Km 23 to 29 (2500),	29°23'53.63"N 29°23'54.17"N 29°24'21.57"N 29°24'21.94"N	76°44'14.97"E 76°44'14.96"E 76°41'16.78"E 76°41'17.13"E	-
									1500	0	Arjun - 750 Papri - 750		Pabana Drain RD Bhuslana Seema to Anta Jhal Tak (1500)	29°27'52.20"N 29°27'52.96"N 29°24'48.38"N 29°24'48.43"N	76°44'25.87"E 76°44'24.16"E 76°41'59.31"E 76°41'59.03"E	-
									1000	0	Arjun - 500 Shisham - 500		, Muana Distributary to Jhaal Tak (1000)	29°25'9.21"N 29°25'8.73"N 29°24'12.16"N 29°24'12.17"N	76°31'36.34"E 76°31'36.07"E 76°33'51.20"E 76°33'50.68"E	-
									1000	0	Shisham - 1000		Shamlo sakh Minor RD 0 to Kalwa Kinana Drain L&R Side (1000)	29°22'29.68"N 29°22'29.91"N 29°21'30.35"N 29°21'30.52"N	76°31'17.78"E 76°31'17.56"E 76°30'10.86"E 76°30'10.48"E	-



Sr. No.	D-III File No.	Name of Diversion case	Approval No.	Approval Date	CA to be done (in Ha.)	CA done (in Ha.)		No. of plants to be planted	No. of Plants actually		Species	Name of approved CA site	Site where CA done	GPS Coordinate		M&E Date
						TP (in Ha.)	P. bag (in ha.)		Tall Plants	P. Bags (Small Plants)				Latitude	Longitude	
1	2	3	4	5	6	7	8	9	10	11	12	13	14	16	17	18
570	D-III-8583	Diversion of forest land for access to retail outlet of IOC Ltd along Budain Uchana Kalan road L/side at village Budain under forest division and distt. Jind FP/HR/ Approach/ 36049/2018	D-III-8583/3136	29-11-2018	0.1900	0.1900	0.0000	190	190	0	Arjun - 95 Shisham - 95	Dharodi Minor RD 38-40 L&R	Jind No. 4 Mainor Jhaal to Jamni Last tak(190)	29°24'6.94"N 29°24'6.81"N 29°22'11.87"N 29°22'11.52"N	76°33'52.24"E 76°33'51.49"E 76°29'44.33"E 76°29'44.48"E	-
571	D-III-8779	Diversion of forest land for access to Tejas International School belonging to Radha Krishanan Education Society along Jind Karnal Meerut road NH 709 A KM stone 77 L/side at Village Kandela Distt. Jind FP/HR/Approach/ 39047/2019	D-III-8779/1277	19-07-2008	0.2060	0.2060	0.0000	206	206	0	Arjun - 103 Shisham - 103	Julani Minor Narwana road upto Julani road	Jind No. 4 Mainor Jhaal to Jamni Last tak (206)	29°24'6.94"N 29°24'6.81"N 29°22'11.87"N 29°22'11.52"N	76°33'52.24"E 76°33'51.49"E 76°29'44.33"E 76°29'44.48"E	-
572	D-III-8808	Diversion of forest land for access to Adi Sankaracharya Convent Public School belonging to Inderprastha Education society along Safidon Jind road SH14 L/side at village Rata Khera Distt. Jind FP/HR/Approach/ 39048/2019	D-III-8808/2756	19-10-2010	0.1570	0.1570	0.0000	157	137	0	Arjun - 68 Shisham - 69	Julani Minor Narwana Road to Julai road L/S	Jind No. 4 Mainor Jhaal to Jamni Last tak (137)	29°24'6.94"N 29°24'6.81"N 29°22'11.87"N 29°22'11.52"N	76°33'52.24"E 76°33'51.49"E 76°29'44.33"E 76°29'44.48"E	-
									20	0	Arjun - 10 Shisham - 10		Jind No. 3 Minor RD 25 to 55 L/Side (20)	29°22'39.04"N 29°22'38.96"N 29°22'7.59"N 29°22'7.61"N 29°21'52.55"N 29°21'52.67"N	76°38'33.30"E 76°38'32.99"E 76°36'14.19"E 76°36'13.56"E 76°34'29.40"E 76°34'29.64"E	-
573	D-III-9126	Diversion of forest land for access to retail outlet of IOC Ltd along Dohana Khera Mangalpur L/side at Village Dohana Khera under forest division and Distt. Jind FP/HR/Approach/ 42221/2019	D-III-9126/ 3867	23-01-2020	0.1000	0.1000	0.0000	100	100	0	Arjun - 50 Shisham - 50	D.J. Railway Line KM 162 to 164 L&R	Jind Panipat railway line km 40 to 42 L&R Side (100)	29°23'51.95"N 29°23'51.72"N 29°24'0.82"N 29°24'0.28"N	76°39'48.08"E 76°39'48.16"E 76°41'35.66"E 76°41'35.12"E	-
574		Diversion of 0.0214 hect forest land for Delhi Public School along Jind-Safidon road km 10-11, L/Side at village Lohchab, under Forest Div. & Distt. Jind (FP/HR/SCH/4848/2013	9HRB 025/ 2016-CHA	31-01-2020	0.1000	0.1000	0.0000	100	100	0	Arjun - 50 Shisham - 50	Muwana Disy. RD 35 to 38 L&R	Jind Panipat railway line km 40 to 42 L&R Side (100)	29°23'51.95"N 29°23'51.72"N 29°24'0.82"N 29°24'0.28"N	76°39'48.08"E 76°39'48.16"E 76°41'35.66"E 76°41'35.12"E	-

Sr. No.	D-III File No.	Name of Diversion case	Approval No.	Approval Date	CA to be done (in Ha.)	CA done (in Ha.)		No. of plants to be planted	No. of Plants actually		Species	Name of approved CA site	Site where CA done	GPS Coordinate		M&E Date
						TP (in Ha.)	P. bag (in ha.)		Tall Plants	P. Bags (Small Plants)				Latitude	Longitude	
1	2	3	4	5	6	7	8	9	10	11	12	13	14	16	17	18
575		Diversion of 32.903 ha. (2.789 ha. In Jind Forest Division and 30.114 ha. In Sonipat Division) of forest land in favour of Project Director, NHAI, PIU, Rohtak for rehabilitation and upgradation to 4 lanning of Jind Gohana Sonipat Road km 0-78.837 (NH 352 A) under Forest Jind Div. (FP/HR/ ROAD/ 37573/ 2018)	IRO, MoEF & CC Chd letter No. 9-HRC104/ 2019- CHA	14-07-2020	6.1180	6.1180	0.0000	6118	1000	0	Arjun - 500 Shisham - 500	DJ Railway Line KM 164 to 168 L&R Side	Sarfabad mainor RD 10 to 25 L&R/S (1000)	29°21'16.41"N 29°21'16.34"N 29°19'10.63"N 29°19'10.84"N	76°38'47.16"E 76°38'46.72"E 76°37'52.58"E 76°37'52.13"E	-
									1000	0	Arjun - 1000		Muana to Beri Khara Road KM 0-8(1000)	29°25'51.06"N 29°25'51.16"N 29°24'40.22"N 29°24'40.32"N	76°33'8.74"E 76°33'8.37"E 76°32'33.85"E 76°32'33.50"E	-
									50	0	Arjun - 25 Shisham - 25		Jind No. 3 Minor RD 25 to 55 L/Side (50)	29°22'39.04"N 29°22'38.96"N 29°22'7.59"N 29°22'7.61"N 29°21'52.55"N 29°21'52.67"N	76°38'33.30"E 76°38'32.99"E 76°36'14.19"E 76°36'13.56"E 76°34'29.40"E 76°34'29.64"E	-
									68	0	Arjun - 34 Shisham - 34		Jind Panipat railway line km 40 to 42 L&R Side (68)	29°23'51.95"N 29°23'51.72"N 29°24'0.82"N 29°24'0.28"N	76°39'48.08"E 76°39'48.16"E 76°41'35.66"E 76°41'35.12"E	-
									4000	0	Jamun - 1334 Neem - 1333 Arjun - 1333		Jind Panipat Railway Line KM 42 to 47 L&R side(4000)	29°23'27.09"N 29°23'28.18"N 29°24'0.06"N 29°24'0.53"N	76°44'6.16"E 76°44'6.18"E 76°41'35.94"E 76°41'36.44"E	-
576	D-III-9011	Diversion of forest land for access to M/s Bhardwaj Overseas Pvt Ltd along Bhiwani Jind Karnal road KM 94.547 at village Gangatehri Distt. Jind FP/HR/Approach/ 35516/2018	D-III-9011/6712	20-07-2020	0.1000	0.1000	0.0000	100	100	0	Arjun - 50 Shisham - 50	Muwana Distributary RD 33 to 31 L&R	Jind Panipat railway line km 40 to 42 L&R Side (100)	29°23'51.95"N 29°23'51.72"N 29°24'0.82"N 29°24'0.28"N	76°39'48.08"E 76°39'48.16"E 76°41'35.66"E 76°41'35.12"E	-
577		Diversion of 0.01661 Hect of forest land Exe. Engin. BML Water Service Division Canal Colony, Kaithal for pitching on right side outer slope of BML-HB-BB-MPLC between VR Bridge RD 3446115 for protection of right side bank at villag Nimnabad Distt.Jind (FR/HR/IRRIG/8490/2014)	9-HRB086/ 2016-CHA	14-09-2020	0.7300	0.7300	0.0000	730	730	0	Arjun - 365 Shisham - 365	Bir Bara Ban RF C.No. 60	Jind Panipat railway line km 40 to 42 L&R Side (730)	29°23'51.95"N 29°23'51.72"N 29°24'0.82"N 29°24'0.28"N	76°39'48.08"E 76°39'48.16"E 76°41'35.66"E 76°41'35.12"E	-

Sr. No.	D-III File No.	Name of Diversion case	Approval No.	Approval Date	CA to be done (in Ha.)	CA done (in Ha.)		No. of plants to be planted	No. of Plants actually		Species	Name of approved CA site	Site where CA done	GPS Coordinate		M&E Date
						TP (in Ha.)	P. bag (in ha.)		Tall Plants	P. Bags (Small Plants)				Latitude	Longitude	
1	2	3	4	5	6	7	8	9	10	11	12	13	14	16	17	18
578		Diversion of forest land for laying of 900 mm RCC Pipe inlet channel between km. stone 33 to 29 towards Rohtak and upto SWH Julana for drinking water supply Distt. Jind. FP/HR/ Others/ 577/ 2011	9- HRB515/ 2011- CHA/ 7638-38	24-09-2020	0.6600	0.6600	0.0000	660	660	0	Arjun - 330 Shisham - 330	Bir Bara Ban RF C. NO. 2 & 3	Jind Panipat railway line km 40 to 42 L&R Side (660)	29°23'51.95"N 29°23'51.72"N 29°24'0.82"N 29°24'0.28"N	76°39'48.08"E 76°39'48.16"E 76°41'35.66"E 76°41'35.12"E	-
579		Diversion of forest land for access to Milk Plant by Lakshya Food (India) Ltd. along Jind-Kaithal road, Km. stone 8 at village Kandela, Distt. Jind FP/HR/ Others/ 535/ 2011	9- HRB614/20 11-CHA	09-10-2020	0.0600	0.0600	0.0000	60	60	0	Arjun - 30 Shisham - 30	Old Jind Hansi Road KM 2-3 L&R side	Jind Panipat railway line km 40 to 42 L&R Side (60)	29°23'51.95"N 29°23'51.72"N 29°24'0.82"N 29°24'0.28"N	76°39'48.08"E 76°39'48.16"E 76°41'35.66"E 76°41'35.12"E	-
580	D-III- 9416	Diversion of forest land for access to retail outlet of IOC Ltd along Julana Meham road at Village Deorar under forest division and Distt. Jind FP/HR/Approach/ 45507/2020	D-III- 9416/7872	16-10-2020	0.1000	0.1000	0.0000	100	100	0	Arjun - 50 Shisham - 50	D.J. Railway Line 120 to 125 L/R Side	Jind Panipat railway line km 40 to 42 L&R Side (100)	29°23'51.95"N 29°23'51.72"N 29°24'0.82"N 29°24'0.28"N	76°39'48.08"E 76°39'48.16"E 76°41'35.66"E 76°41'35.12"E	-
581	D-III- 9516	Diversion of forest land for access to retail outlet of BPC Ltd Narwana to Tohana via Dharodi Julhera road (ODR) near KM stone 8.000 R/side at Village Fulian Kalan Distt. Jind FP/HR/Approach/ 49192/2020	D-III- 9516/ 8803	23-11-2020	0.1000	0.1000	0.0000	100	100	0	Arjun - 50 Shisham - 50	Julhera Sulhera Road KM 0 to 5 L&R side	Jind Panipat railway line km 40 to 42 L&R Side (100)	29°23'51.95"N 29°23'51.72"N 29°24'0.82"N 29°24'0.28"N	76°39'48.08"E 76°39'48.16"E 76°41'35.66"E 76°41'35.12"E	-
582		Diversion of 58.54 hect (17.40 hect of Jind district( 17.40 Ha. Forest Land in Jind Forest Division under for Project Bharatmala Pariyojna-Pkg-6/lot-6 for NH-152D Between Gangheri to Narnaul four lane with paved shoulder configuration in the state of Haryana. (FP/HR/ROAD/ 35922/ 2018	9-HRC- 117/ 2019- CHA	44147	15.7320	15.7320	0.0000	15732	1250	0	Shisham - 700 Arjun - 550	DJ Railway Line KM 169 to 182 L&R	Sirsa Branch R D 314 to 328 L&R Side(1250)	29°36'15.07"N 29°36'15.74"N 29°34'24.16"N 29°34'23.19"N	76° 9'9.21"E 76° 9'7.80"E 76° 8'20.77"E 76° 8'22.23"E	-
									5000	0	Shisham - 2780 Arjun - 1920 Neem - 250 Jamun - 50		Barwala Branch R.D 15 to 51 L&R Side(4000)	29°30'47.67"N 29°30'47.26"N 29°25'11.62"N 29°25'13.29"N	76° 5'33.09"E 76° 5'31.02"E 76° 5'31.19"E 76° 5'28.85"E	-
									2000	0	Shisham - 800 Ajun - 1100 Jamun - 50 Siris - 50		Ghoghariya n to Naguran Road KM 0 to 7 L & R Side (2000),	29°27'37.12"N 29°27'37.39"N 29°27'9.68"N 29°27'9.82"N	76°15'56.80"E 76°15'56.82"E 76°19'53.07"E 76°19'53.03"E	25-03-2023

Sr. No.	D-III File No.	Name of Diversion case	Approval No.	Approval Date	CA to be done (in Ha.)	CA done (in Ha.)		No. of plants to be planted	No. of Plants actually		Species	Name of approved CA site	Site where CA done	GPS Coordinate		M&E Date
						TP (in Ha.)	P. bag (in ha.)		Tall Plants	P. Bags (Small Plants)				Latitude	Longitude	
1	2	3	4	5	6	7	8	9	10	11	12	13	14	16	17	18
									1250	0	Arjun - 1250	"	Narwana to Surbra Road Km 8 to 15 L&R Side (1250)	29°32'27.56"N 29°32'27.70"N 29°29'49.60"N 29°29'49.67"N	76° 5'38.33"E 76° 5'37.97"E 76° 4'19.25"E 76° 4'19.65"E	-
									1500	0	Arjun - 750 Sahtoot - 600 Lehsua - 150		, II-L Barsola minor RD 0 to Tail L&R Side (1500)	29°31'46.37"N 29°29'4.83"N 29°31'46.30"N 29°29'4.61"N	76° 3'7.54"E 76° 2'13.36"E 76° 3'7.97"E 76° 2'13.33"E	-
									4000	0	Shisham - 3200 Neem - 500 Jamun - 100 Hathifal - 100 Lasora - 100		Barwala Link RD 9.5 to 22 L&R Side(5000)	29°48'21.23"N 29°48'21.00"N 29°46'53.91"N 29°46'54.20"N	76° 6'44.33"E 76° 6'42.62"E 76° 6'56.18"E 76° 6'58.21"E	-
									732	0	Arjun - 244 Neem - 244 Pilkhan - 244		Dhigana Minor RD 0-1-Tail L/R(Gap Planting (732)	29°13'34.94"N 29°13'34.27"N 29°14'4.67"N 29°14'4.13"N	76°28'9.04"E 76°28'9.23"E 76°25'34.30"E 76°25'34.46"E	-
<b>Total Jind</b>					<b>80.0000</b>	<b>80.0000</b>	<b>0.0000</b>	<b>80000</b>	<b>80000</b>	<b>0</b>						
583	D-III-4844/993	NOC for power Grid of 765 KV Bhiwani to Jati Kalan	4844	06/07-12-2011	2.7430	2.6900	0.0000	2690	2690	0	Bakain	Jui Feeder RD 88 to 135 L&R	Devesar Mr. RD 0-Tail	28.49.458 N	76.01.034 E	23.03.23
											Neem			28.49.504 N	76.02.03.46 E	
											Arjun			28.48.498 N	76.06.04 E	
											Shisham					
											Pilkhan					
											Gullar					
						0.0530	0.0000	53	53	0	Neem		Dadam Hill Distry RD 0-7	28-50-19.95	75-49-54.58	23.03.23
											Hathiphhal			28-51-51-99	75-50-11.95	
											Shisham					
584	D-III-4737/272	NOC for Powr Grid of 765 KV S/C Moga Bhiwani transmission line	4737	09/03-04-12	6.1480	5.0000	0.0000	5000	5000	0	Bakain,	Jui Feeder RD 88 to 135 L&R	Damkora Disty. RD 30-60 L&R	28*27'07.9524"N 28*27'25.92"N	75*54'05.5512"E 75*49'23.8872"E	23.03.23
											Lasoor					
											Siras					
						0.6660	0.0000	666	666	0	Neem		Dadam Hill Distry RD 0-7	28-50-19.95	75-49-54.58	23.03.23
											Hathiphhal			28-51-51-99	75-50-11.95	
											Shisham					
						0.4820	0.0000	482	482	0	Neem		Dadam Minor RD 0-24	28-50-27.14	75-4954.29	23.03.23

Sr. No.	D-III File No.	Name of Diversion case	Approval No.	Approval Date	CA to be done (in Ha.)	CA done (in Ha.)		No. of plants to be planted	No. of Plants actually		Species	Name of approved CA site	Site where CA done	GPS Coordinate		M&E Date
						TP (in Ha.)	P. bag (in ha.)		Tall Plants	P. Bags (Small Plants)				Latitude	Longitude	
1	2	3	4	5	6	7	8	9	10	11	12	13	14	16	17	18
											Hathiphal			28-52-47.03	75-51-15.85	
											Shisham					
585	D-III-4913/4933	765 KV Bhiwani Meerut transmission line power grid company	4933	26-10-2012	4.3780	0.7500	0.0000	750	750	0	P. Papri	Jui Feeder RD 88 to 135 L&R	Gusai Minor 0-9 L/ Side	28°44'49" N 28°46'04" N	75°41'43" E 75°42'12" E	23.03.23
						2.3100	0.0000	2310	2310	0	Neem Arjun		Dadri Feeder RD 10-45 L/R	28.53.38 N	76.20.44 E	23.03.23
											Papri			28.52.13 N	76.20.39 E	
											Shisham			28.49.50 N	76.20.23 E	
											Bakain					
											Jamun					
						1.3180	0.0000	1318	1318	0	Neem		Dadam Minor RD 0-24	28-50-27.14	75-4954.29	23.03.23
											Hathiphal			28-52-47.03	75-51-15.85	
											Shisham					
586	D-III-4591/40	Road Widening Mehendergarh to Bhiwani	4591	26-12-2023	67.0000	1.2500	0.0000	1250	1250	0	Arjun	Ladawas Distry	Tigrana Mr. RD 0-Tail	28.873262N, 28.873291N,	76.12204E, 76.122016E	23.03.23
											Shisham					
											Pilkhan					
											Gullar					
						0.5000	0.0000	500	500	0	Arjun		Gujrani Feeder RD 17-29 L/S	28.849696N, 28.849727N	76.151612E, 76.151611E	23.03.23
						3.0000	0.0000	3000	3000	0	Bakain		Hisar Rajgarh Railway Line km 35-40	28°52'50.72"N 28°50'36.19"N	75°35'34.06"E 75°34'24.97"E	23.03.23
											Siras					
											Shisham					
											Neem					
						1.0000	0.0000	1000	1000	0	Bakain		Behal Mr. RD 0-10 L&R	28*36'28.2528"N 28*37'27.6816"N	75*37'01.92"E 75*38'14.8956"E	23.03.23
						1.0000	0.0000	1000	1000	0	Bakain		Ladawas Disty. RD 128-137 L&R	28*37'55.2216"N 28*38'01.1832"N	75*39'36.9036"E 75*38'00.888"E	23.03.23
						2.0000	0.0000	2000	2000	0	Bakain,		Singhani Mr. RD 0-14 L&R	28*30'26.2908"N 28*32'05.6976"N	75*50'19.8708"E 75*48'27.828"E	23.03.23
											Neem					

Sr. No.	D-III File No.	Name of Diversion case	Approval No.	Approval Date	CA to be done (in Ha.)	CA done (in Ha.)		No. of plants to be planted	No. of Plants actually		Species	Name of approved CA site	Site where CA done	GPS Coordinate		M&E Date
						TP (in Ha.)	P. bag (in ha.)		Tall Plants	P. Bags (Small Plants)				Latitude	Longitude	
1	2	3	4	5	6	7	8	9	10	11	12	13	14	16	17	18
						1.0000	0.0000	1000	1000	0	Lasoor		Fartiya Mr. RD 0-7 L&R	28*25'55.344"N 28*26'06.2412"E	75*49'13.1088"E 75*50'39.462"E	23.03.23
											Neem					
						3.0000	0.0000	3000	3000	0	Bakain,		Damkora Disty. RD 60-80 L&R	28*27'25.92"N 28*28'28.0704"N	75*49'23.8872"E 75*45'50.5404"E	23.03.23
											Lasoor					
						1.0000	0.0000	1000	1000	0	Bakain,		Dhola Dhani Mr. RD 0-8 L&R	28*25'48.0288"N 28*26'23.8452"N	75*53'57.372"E 75*52'46.8228"E	23.03.23
											Lasoor					
						4.0000	0.0000	4000	4000	0	Bakain,		Damkora Disty. RD 80-107 L&R	28*28'28.0704"N 28*30'25.38"E	75*45'50.5404"E 75*41'26.034"E	23.03.23
											Neem					
											Lasoor					
						1.0000	0.0000	1000	1000	0	Bakain,		Ladawas Disty. RD 63-85 L&R	28*35'01.86"N 28*37'07.0788"N	75*50'45.1284"E 75*47'41.9856"E	23.03.23
											Lasoor					
						6.0000	0.0000	6000	6000	0	Bakain,		Nakipur Mr. RD 18-54 L&R	28*32'26.0484"N 28*35'18.4236"N	75*49'24.636"E 75*43'45.246"E	23.03.23
											Lasoor					
											Shisham					
						2.0000	0.0000	2000	2000	0	P.Papri,		Obra Mr. RD 0-19 L&R	28*38'33.3744"N 28*39'56.736"N	75*48'56.8908"E 75*46'08.9148"E	23.03.23
											Neem					
											Siras					
						5.0000	0.0000	5000	5000	0	Bakain,		Bralu Mr. RD 16-33 L&R	28*31'15.5352"N 28*32'27.6216"N	75*41'49.0776"N 75*38'47.4828"E	23.03.23
											Lasoor					
											Shisham					
											Neem					
						1.5000	0.0000	1500	1500	0	Neem		Bhera Minor RD 0-22 L/Side	28°49'01" N 28°49'39" N	75°43'38" E 75°40'03" E	23.03.23
											Shisham					
											Sahtoot					
											Siras					
						10.0000	0.0000	10000	10000	0	Neem		Siwani Canal RD 47-73 L&R/Side	28°48'14" N 28°43'36" N	75°43'25" E 75°42'58" E	23.03.23
											Shisham					

Sr. No.	D-III File No.	Name of Diversion case	Approval No.	Approval Date	CA to be done (in Ha.)	CA done (in Ha.)		No. of plants to be planted	No. of Plants actually		Species	Name of approved CA site	Site where CA done	GPS Coordinate		M&E Date
						TP (in Ha.)	P. bag (in ha.)		Tall Plants	P. Bags (Small Plants)				Latitude	Longitude	
1	2	3	4	5	6	7	8	9	10	11	12	13	14	16	17	18
											Lasoor					
						1.0000	0.0000	1000	1000	0	Bakain Shisham		Siwani Canal RD 5-33 L/Side	28°53'57" N 28°49'28" N	75°43'39" E 75°43'40" E	23.03.23
											Neem					
											Siras					
											Pilkhan					
											Arjun					
						1.0000	0.0000	1000	1000	0	Neem		Siwani Canal RD 40-47 L&R/Side	28°48'45" N 28°47'25" N	75°43'39" E 75°43'11" E	23.03.23
											Jamun					
											Lasoor					
											Siras					
						2.5000	0.0000	2500	2500	0	Shisham		Siwani Minor RD 10 to 40 L/ Side	28°58'38" N 28°55'26" N	75°37'48" E 75°39'46" E	23.03.23
											Siras					
											Sahtoot					
											Neem					
											Bakain					
						1.0000	0.0000	1000	1000	0	Sahtoot		Gadwa Minor RD 0-20 L/Side	28°50' 39" N 28°50' 53" N	75°43'37" E 75°40'01" E	23.03.23
											Neem					
											Pilkhan					
											Lasoor					
											Siras					
						1.0000	0.0000	1000	1000	0	Bakain		Naloi Minor RD 0-25 L&R/ Side	28°55'11" N 28°57'17" N	75°34'58" E 75°31'40" E	23.03.23
											Siras					
											Sahtoot					
											Neem					
						1.0000	0.0000	1000	1000	0	Neem		Mandhan to Jainawas Road KM 0-2 L&R/ Side	28°47'46" N 28°48'02" N	75°43'26" E 75°42'04" E	23.03.23
											Siras					
											Lasoor					
						0.7500	0.0000	750	750	0	Bakain		Talwani Minor 0-10 L/ Side	28°45'47" N 28°46'08" N	75°41'50" E 75°38'08" E	23.03.23
											P. Papri					
											Neem					

Sr. No.	D-III File No.	Name of Diversion case	Approval No.	Approval Date	CA to be done (in Ha.)	CA done (in Ha.)		No. of plants to be planted	No. of Plants actually		Species	Name of approved CA site	Site where CA done	GPS Coordinate		M&E Date
						TP (in Ha.)	P. bag (in ha.)		Tall Plants	P. Bags (Small Plants)				Latitude	Longitutte	
1	2	3	4	5	6	7	8	9	10	11	12	13	14	16	17	18
						2.0000	0.0000	2000	2000	0	Pilkhan		Sunder Distry RD 30-52	28-59-10.34	76-04-23.93	23.03.23
											Arjun			28-58-49.42	76-00-11.33	
											Bakain					
											Hathiphal					
											Neem					
						5.0000	0.0000	5000	5000	0	Shisham		Sunder Distry RD 52-87	28-58-49.42	76-00-11.33	23.03.23
											Neem			28-59-27.87	75-53-47.60	
											Jamun					
						5.0000	0.0000	5000	5000	0	Shisham		Khanak Minor RD 0-40	28-59-20.59	75-55-19.91	23.03.23
											Bakain			28-55-14.15	75-51-13.37	
											Neem					
											Lasoora					
											Jamun					
											P.Papri					
						2.0000	0.0000	2000	2000	0	Neem		Saral Distry RD 0-21	28-48-27.14	75-52-00.54	23.03.23
											Lasoora			28-50-39.39	75-52-27.63	
											Bakain					
											Gular					
						1.5000	0.0000	1500	1500	0	Neem		Mahu Minor RD 0-10 L/R	28-48-46.34	75-53-13.48	23.03.23
											Amaltas			28-47-10.71	75-53-05.57	
											Gular					
											P.Papri					
		<b>Total Bhiwani</b>			<b>80.2690</b>	<b>80.2690</b>	<b>0.0000</b>	<b>80269</b>	<b>80269</b>	<b>0</b>						
587	D-III-4591	Diversion of 178.64 ha. Forest land in favour of Executive Engineer PWD (B&R), Mahendergarh & Bhiwani for widening of Narnaul-Nangal Chowdhary-Rajasthan border road km 4500 to 34342 including Nangal Chowdhay bypass of MDR 129	40	26/12/2013	30.0000	30.0000	0.0000	30000	2500	0	Shisham-1250 Bakain-1250	Ladawas Disty. and BKS Rail Line	Rewari Bhatinda Railway Line	28°34'20"N 28°33'10"N	76°18'43"E 76°20'24"E	
									1000	0	Arjun-350 Bakain-350 Tun-100 Kachnar-100 Neem-50 Shisham-50		Bass Minor RD 0-Tail	28°40'41"N 28°40'51"N	76°23'27"E 76°21'26"E	
									150	0	Shisham-150		Badal Minor RD 0-Tail	28°31'48"N	76°06'16"E	



Sr. No.	D-III File No.	Name of Diversion case	Approval No.	Approval Date	CA to be done (in Ha.)	CA done (in Ha.)		No. of plants to be planted	No. of Plants actually		Species	Name of approved CA site	Site where CA done	GPS Coordinate		M&E Date
						TP (in Ha.)	P. bag (in ha.)		Tall Plants	P. Bags (Small Plants)				Latitude	Longitude	
1	2	3	4	5	6	7	8	9	10	11	12	13	14	16	17	18
									2300	0	Siris-1600 Shisham-700		Aswari Minor (Head to Dada Dohla Road Pool)	28°31'54"N 28°32'25"N	76°06'19"E 76°09'46"E	
									650	0	Siris		Shiswala Minor Gudana Pool to Tail	28°31'19"N 28°32'49"N	76°06'12"E 76°06'15"E	
									900	0	Siris-600 Shisham-300		Jhojhu Minor 0- Tail	28°29'38"N	76°09'14"E	
									900	0	Shisham-300 Siris-600		Bijna Minor RD 2-Tail	28°27'15"N 28°28'02"N	76°08'00"E 76°08'42"E	
									1450	0	Lasoor-350 Neem-250 Shishma350 Arjun-500		Balali Minor 0- Tail	28°27'14"N 28°29'02"N	76°08'00"E 76°10'46"E	
									250	0	Shisham-100 Siris-100 Arjun-50		Balali Sub- Minor RD 0-3	28°28'24"N 28°29'02"N	76°09'31"E 76°10'46"E	
									5000	0	Arjun-1000 Jamun-1000 Neem-1000 Bakain-1000 Shisham-1000		Jhupa Disty. RD 0 to 35	28°28'56.35"N 28°28'55.35"N	75°59'47.04"E 75°59'46.04"E	
									2000	0	Siris-500 Neem-1000 Shisham-500		Gokal Disty. RD 0- 22	28°50'50.908"N 28°50'51.206"N	76°00'72.341"E 76°00'75.372"E	
									2500	0	Shisham-500 Neem-1000 Arjun-1000		Loharu Canal RD 50 to 70	28°33'36.04"N	76°03'46.02"E	
									1500	0	Shisham-500 Siris-500 Neem-500		Nandha Minor	28°28'19.64"N	75°54'41.93"E	
									1150	0	Shisham-950 Siris-200		Dudhwa Minor	28°28'37"N 28°28'38"N	76°15'53"E 76°13'38"E	
									7750	0	Shisham		Kaliyana Sec-38	28°32'03"N	76°11'07"E	

Sr. No.	D-III File No.	Name of Diversion case	Approval No.	Approval Date	CA to be done (in Ha.)	CA done (in Ha.)		No. of plants to be planted	No. of Plants actually		Species	Name of approved CA site	Site where CA done	GPS Coordinate		M&E Date
						TP (in Ha.)	P. bag (in ha.)		Tall Plants	P. Bags (Small Plants)				Latitude	Longitude	
1	2	3	4	5	6	7	8	9	10	11	12	13	14	16	17	18
588	D-III-9393	Diversion of 0.0727ha. Of forest land for access to retail outlet of HPC Ltd. Along Narnaul-Charkhi dadri -bhiwani-Barwala road SH 17 ( New NH 148-B_at Chainage 115.054. R/side, center of plot in plot bearing Khetwat No/ 17 Min, Khatoni No. 44-51 min, Khasra No. 321. Vill. Paintawas Khurd, under forest division and District Charkhi Dadri, Haryana )	7338	2/9/2020	0.1460	0.1460	0.0000	146	146	0	Arjun	Bhagvi Minor RD 0 to Achina - Bhagvi road L side	Bhagvi Minor RD 0 to Achina -Bhagvi road L side	28°38'44.9"N 28°38'4.9"N	76°23'29.4"E 76°22'40.1"E	
589	D-III-9413	Diversion of 0.0039 ha. of forest land for access to retail outlet of BPC Ltd. Along Chiriya-kanina road (ODR) km. 17.947 R/side at village Chiriya, Under forest division at Distt. Charkhi Dadri, Haryana	7552	21/09/2020	0.1000	0.1000	0.0000	100	100	0	Shisham	Dadri-Dhani Road Km 0-3 L Side	Dadri-Dhani Road Km 0-3 L Side	28°34'33.81"N 28°34'33.54"N	76°18'27.21"E 76°18'27.00"E	
590	D-III-9760	Diversion of 0.0065 ha. of forest land for access to retail outlet of IOC Ltd. Along Charkhi Dadri-Mankawas road, at vill. Charkhi Dadri, Khasra No. 60/10, Under forest division at Distt. Charkhi Dadri, Haryana	2362	23/07/2021	0.1000	0.1000	0.0000	100	100	0	Shisham 30 Gulmohar 70	Kitlana Disty RD Kitlana Barsana road pull to Rasiwas Pull	Kitlana Disty RD Kitlana Barsana road pull to Rasiwas Pull	28°39'08"N 28°40'54"N	76°09'02"E 76°7'39"E	
591	D-III-9937	Diversion of forest land for access to retail outlet of IOC Ltd along Chriya-Bahu road (ODR) l/side at village chiriya under forest division and district Charkhi Dadri Haryana. online proposal no. FP/HR/Approach/118629/2021	2956	31/08/2021	0.1000	0.1000	0.0000	100	100	0	Siris	Bijna Minor RD 0-2 L&R Side	Bijna Minor RD 0-2 L&R Side	28°27'21"N	76°07'03"E	
592	D-III-9693	Diversion of forest land for Access of forest land for retail outlet of IOC Ltd . aong Sajawas- Ranila road (MDR124) , L/Side , AT VILLAGE SAJARWAS , UNDER FOREST DIVISION AND DISTT Charkhi Dadri , Haryana Onliner Proposal Fp/HR/Approach/49762/2020	5369	13/12/2021	0.1000	0.1000	0.0000	100	100	0	Siris	Kheri Bura Minor RD 14-21 L&R	Kheri Bura Minor RD 14-21 L&R	28°33'35"N 28°33'51"N	76°15'47"E 76°15'16"E	

Sr. No.	D-III File No.	Name of Diversion case	Approval No.	Approval Date	CA to be done (in Ha.)	CA done (in Ha.)		No. of plants to be planted	No. of Plants actually		Species	Name of approved CA site	Site where CA done	GPS Coordinate		M&E Date
						TP (in Ha.)	P. bag (in ha.)		Tall Plants	P. Bags (Small Plants)				Latitude	Longitude	
1	2	3	4	5	6	7	8	9	10	11	12	13	14	16	17	18
593	D-III-10046	Diversion of forest land for access to retail outlet of IOCI along Badhra- Dighawa Road (ODR) near Km stone 7 1/2 Side at village Karidass under forest division and Distt Charkhi Dadri haryana FP/HR/approach/143229/2021	6211	17/01/2022	0.1180	0.1180	-	118	118	0	Neem, papri	Sorra Disty. RD 25-63 L&R Side	Sorra Disty. RD 25-63 L&R Side	28°30'31.47"N 28°30'31.68"N	75°55'52.24"E 75°55'34.25"E	
<b>Total Charkhi-Dadri</b>					<b>30.6640</b>	<b>30.6640</b>	<b>0.0000</b>	<b>30664</b>	<b>30664</b>	<b>0</b>						
<b>Total West Circle</b>					<b>449.9020</b>	<b>449.9020</b>	<b>0.0000</b>	<b>449902</b>	<b>449902</b>	<b>0</b>						
594	D-III-2255	Diversion of forest land For widening of GA road Km. 0-7.50	9-HRB 253/06-CHA/5538	Dated 06.01.2006	21.3300	5.0000	0.0000	21330	5000	0	Pahari papari, Bad, Pipal, Belpathar, Imli	Hailymandi Mehchana Road, Hayatpur Bhangrola	Mandawar Aravalli Plantation Area	28°17'18.60"N 28°17'25.41"N	77°9'37.79"E 77°9'36.92"E	
					4.0000	0.0000		4000	0	Jamun, Neem, Pipal, Pahari Papari, Legestoniya, Bad, Lahsuda, Imli, Putranjiva, Jangal, Jalebi, Belpatra	Road, Dhorka Road Km. 0-3 L&R, Mewka Road Km. 0-2 L&R, Kherki Daula - Badha Khandsa Kherki Daula Bamroli sihi Road, Harsaru Budhera Road, Hailymandi Khedewla Road Km. 0-5 L&R/side	Khuntपुरi PLPA-1900 Sec. 4&5	28°13'24.35"N 28°13'19.43"N	77°11'9.43"E 77°11'4.55"E		
					2.5000	0.0000		2500	0	Siras, Lahsuda, Pahari Papri		N.S.B Rd 0-20 L&R Side	28°14'6.50"N 28°14'8.40"N	77°10'3.95"E 77°9'8.65"E		
					5.0000	0.0000		5000	0	P.Papri		Delhi-Rewari Rly line	N 28°21'22.26" N 28°21'23.18"	E 76°45'59.06" E 76°45'58.34"		
					5.0000	0.0000		5000	0	P.Papri, Bakain, Arjun		Sherpur Minor	N 28°19'54.346" N 28°19'53.71"	E 76°42'33.944" E 76°42'33.89"		
<b>Total Gurugram</b>					<b>21.3300</b>	<b>21.5000</b>	<b>0.0000</b>	<b>21330</b>	<b>21500</b>	<b>0</b>						
595	D-III-2083	Deforestation of area 0.4698 ha for const. of 2 lane approach to ROB to be constructed in lieu crossing No. 575-B on Ballabgarh-Sohna road at Ballabgarh, Distt. Faridabad (Revenue)	5/31/2006	9-HRB041/2006-CHA/1318	1.1750	1.1750	0.0000	1175	1175	0	Alistonia, papri, kachnar	D.M. Road Km 18-22 L & R side	Pali section 4 & 5	28 29 6.01 28 28 59.01 28 28 39.06	77 18 15.02 77 18 16.00 77 18 18.32	
596	D-III-2415	Diversion of forest land for Retail Outlet of BPCL at Village Pali on Pali-Badkhal road, R/s, Distt. Faridabad (Revenue)	8/3/2006	9-HRB646/2006-CHA/3076	0.0220	0.0220	0.0000	22	22	0	Alistonia, papri, kachnar	Pali Badkhal K 1-2 L/s	Pali section 4 & 5	28 29 6.01 28 28 59.01 28 28 39.06	77 18 15.02 77 18 16.00 77 18 18.32	

Sr. No.	D-III File No.	Name of Diversion case	Approval No.	Approval Date	CA to be done (in Ha.)	CA done (in Ha.)		No. of plants to be planted	No. of Plants actually		Species	Name of approved CA site	Site where CA done	GPS Coordinate		M&E Date
						TP (in Ha.)	P. bag (in ha.)		Tall Plants	P. Bags (Small Plants)				Latitude	Longitude	
1	2	3	4	5	6	7	8	9	10	11	12	13	14	16	17	18
597	D-III-1764	Diversion of forest land for retail outlet of BPCL, NH-2, R/s, Delhi-Mathura road, Village Mewala Maharajpur, Distt. Faridabad (Revenue)	6/13/2006	9- HRB337/20 06- CHA/1663	0.0600	0.0600	0.0000	60	60	0	Alistonia, papri, kachnar	Delhi Mathura road KM 17-18 L/s	Pali section 4 & 5	28 29 6.01 28 28 59.01 28 28 39.06	77 18 15.02 77 18 16.00 77 18 18.32	
598	D-III-2399	Diversion of forest land for Retail Outlet of IOCL at NH-2, KM Stone 31.760 L/s, Faridabad City, Distt. Faridabad (CAMP A)10-11(1)	4/9/2007	9- HRB791/20 06- CHA/3440	0.0520	0.0520	0.0000	52	52	0	Alistonia, papri, kachnar	DM Road KM 24-25 R/s	Pali section 4 & 5	28 29 6.01 28 28 59.01 28 28 39.06	77 18 15.02 77 18 16.00 77 18 18.32	
599	D-III-2573	Diversion of forest land for retail outlet of RIL at Village Badkal on Faridabad-Gurgaon road, Km 5-6, Distt. Faridabad. (Revenue)	9/13/2007	9- HRB667/20 07- CHA/8860	0.0140	0.0140	0.0000	14	14	0	Alistonia, papri, kachnar	DM road to old Faridabad Km 0-12, L/s	Pali section 4 & 5	28 29 6.01 28 28 59.01 28 28 39.06	77 18 15.02 77 18 16.00 77 18 18.32	
600	D-III-3700	Diversion of forest land for Retail Outlet of IOCL on Kheri-Kalandikunj road, R/s, Village Sehampur, Distt. Faridabad	12/7/2009	9- HRB335/20 09- CHA/6588	0.0200	0.0200	0.0000	20	20	0	Alistonia, papri, kachnar	Gurgaon Feeder RD 27-30 B/s (0.120)	Pali section 4 & 5	28 29 6.01 28 28 59.01 28 28 39.06	77 18 15.02 77 18 16.00 77 18 18.32	
601	D-III-6411	Diversion of forest land in favour of Executive Engineer, Faridabad Water Services Division, Canal Colony Sector 16 A, Faridabad for construction of bridge at RD 9348 of Chhainsa Disty. FP/HR/IRRIG/10179/2015	1/14/2019	D-III- 6411/3568	0.4600	0.4600	0.0000	460	460	0	Papri, alstonia	Chhainsa Distributory RD 10-20 in Faridabad.	Chhainsa Distributory RD 10-20 in Faridabad.	28 25 36.87 28 25 32.46 28 25 24.59	77 21 30.88 77 26 38.45 77 21 52.49	
602	D-III-8219	Diversion of forest land for access to LPG Cylinder Storage Godown of M/s B.L Indane along Gharora Manjhwal road village Raipur Kalan Distt. Faridabad FP/HR/Road/29309/2017	6/11/2018	9- HRB004/20 18	0.0500	0.0500	0.0000	50	50	0	Shisham, Alistonia, neem	Rajpura RF	Rajpura RF	28 25 31.92 28 25 31.71 28 25 29.88	77 25 43.93 77 25 48.27 77 25 45.92	
603	D-III-2836	Diversion of forest land for construction of College of Traffic Management in Village Mewala Maharajpur on Badkhal-Surajkund road, Distt. Faridabad. (CAMP A)10-11(1).	2/21/2007	9- HRB064/20 07- CHA/1585	1.2500	1.2500	0.0000	1250	1250	0	Shisham, Alistonia, neem	RF Alipur	RF Alipur	28 25 31.92 28 25 31.71 28 25 29.88	77 25 43.93 77 25 48.27 77 25 45.92	
604	D-III-2060	Diversion of forest land for extension of plot area of existing petrol pump along Faridabad-Gurgaon road, Mole Stone 16, R/side, at village Manger, Distt. Faridabad. (CAMP A)	12/9/2009	9- HRB542/20 09- CHA/6583	0.4550	0.4550	0.0000	455	455	0	Shisham, Alistonia, neem	Alipur RF	Alipur RF	28 25 31.92 28 25 31.71 28 25 29.88	77 25 43.93 77 25 48.27 77 25 45.92	

Sr. No.	D-III File No.	Name of Diversion case	Approval No.	Approval Date	CA to be done (in Ha.)	CA done (in Ha.)		No. of plants to be planted	No. of Plants actually		Species	Name of approved CA site	Site where CA done	GPS Coordinate		M&E Date
						TP (in Ha.)	P. bag (in ha.)		Tall Plants	P. Bags (Small Plants)				Latitude	Longitude	
1	2	3	4	5	6	7	8	9	10	11	12	13	14	16	17	18
605	D-III-2832	Diversion of forest land for construction of Group Housing Residential Colony at Sec-88 Faridabad at Faridabad-Bhopani-Kheri Kalan road by RPS Infrastructure Ltd., Distt. Faridabad (CAMP A)	1/7/2009	9- HRB203/20 08-CHA/197	0.0780	0.0780	0.0000	78	78	0	Shisham, Alistonia, neem	Faridabad- Tigaon road, Km 1-2, L/s	RF Alipur	28 25 31.92 28 25 31.71 28 25 29.88	77 25 43.93 77 25 48.27 77 25 45.92	
606	D-III-4403	Diversion of forest land for access to retail outlet of IOCL along Kheri-Jasana road, near km. stone 6 R/s at village Nacholi Distt Faridabad.	6/8/2011	9- HRB034/20 10- CHA/5235	0.1000	0.1000	0.0000	100	100	0	Shisham, Alistonia, neem	Budena approach road B/s	RF Alipur	28 25 31.92 28 25 31.71 28 25 29.88	77 25 43.93 77 25 48.27 77 25 45.92	
607	D-III-6989	Diversion of forest land closed under section 4 and 5 of PLPA 1900 in favour of AGM Power Grid Corporation of India Ltd., New Delhi for construction of Loop in Loop out of both circuit Bamnauli-Samayapur 400 KV D/C Transmission line at Tughlakabad sub station passing through various forest areas in Distt. faridabad FP/HR/Trans/20601/2016	9/12/2017	9- HRB078/20 17-CHA	11.0000	0.0000	11.0000	11000		11000	kairi, ronjhe, bairi, J jalebi, Kikar, Natural Plants	Badkal section 4 & 5 of PLPA 1900	Badkal section 4 & 5 of PLPA 1900	28 25 30.01 28 25 32.07	077 15 28.02 077 15 33.02	
608	D-III-1898	Diversion of 0.019124 ha. forest land for retail outlet of IOCL on Badkhal-Surajkund road, Village Lakarpur, Distt. Faridabad (Only PCA in CAMP A) 106 Plants (0.64 RKM) under PCA.	9/25/2008	9- HRB637/20 07- CHA/7994	0.0480	0.0480	0.0000	48	48	0	neem, kajelia, siris	DM road KM 45 to 46 L & R	Gurugram Canal RD 39 to 55 L & R side	28°19'00.9" 28°18'01.2" 28°17'59.7" 28°17'20.0"	77°14'27.3" 77°12'58.5" 77°12'59.3" 77°12'02.9"	
609	D-III-4296	Diversion of forest land for const. of IT-SEZ establish by M/s Espire Infrastructure at village Anangpur on NH-2 at km. 19, R/side Distt. Faridabad.	10/20/2010	9- HRB601/20 10- CHA/4257	2.7080	2.7080	0.0000	2708	2708	0	neem, kajelia, siris	B/garh Chhainsa road km. 1-6 L&R	Gurugram Canal RD 39 to 55 L & R side	28°19'00.9" 28°18'01.2" 28°17'59.7" 28°17'20.0"	77°14'27.3" 77°12'58.5" 77°12'59.3" 77°12'02.9"	
610	D-III-2184	Diversion of forest land for retail outlet of BPCL at Village Gochhi, Ballabgarh-Sohna road, Distt. Faridabad (Revenue)	6/13/2006	9- HRB335/20 06- CHA/1658	0.0250	0.0250	0.0000	25	25	0	neem, kajelia, siris	Balgarh- Sohna Road 2-3 L/s	Gurugram Feeder RD 50 to 56	28°19'00.9" 28°18'01.2" 28°17'59.7" 28°17'20.0"	77°14'27.3" 77°12'58.5" 77°12'59.3" 77°12'02.9"	
611	D-III-2306	Diversion of forest land for Retail Outlet of IOCL at Badkal-Surajkund Road, R/s, Sector-44, HUDA Distt. Faridabad (Revenue)	8/28/2007	9- HRB382/20 07- CHA/8428	0.4400	0.4400	0.0000	440	440	0	neem, kajelia, siris	B/garh Sohna Road, KM 3- 4 R/s	Gurugram Feeder RD 50 to 56	28°19'00.9" 28°18'01.2" 28°17'59.7" 28°17'20.0"	77°14'27.3" 77°12'58.5" 77°12'59.3" 77°12'02.9"	

Sr. No.	D-III File No.	Name of Diversion case	Approval No.	Approval Date	CA to be done (in Ha.)	CA done (in Ha.)		No. of plants to be planted	No. of Plants actually		Species	Name of approved CA site	Site where CA done	GPS Coordinate		M&E Date
						TP (in Ha.)	P. bag (in ha.)		Tall Plants	P. Bags (Small Plants)				Latitude	Longitude	
1	2	3	4	5	6	7	8	9	10	11	12	13	14	16	17	18
612	D-III-6655	Diversion of forest land for access to retail outlet of IOCLtd. along Ballabgarh-Tigaon road, R/side at village Tigaon Distt. Faridabad FP/HR/Others/16931/2015	7/13/2016	D-III-6655/1258	0.0200	0.0200	0.0000	20	20	0	Shisham, papri	Kheri Minor Sadpura Pulia-Tigaon to Ballabgarh-Tigaon Pulia Radha Swani L&R side	Gurugram Feeder RD 50 to 56	28 20 20.89 28 22 17.98 12.49 28 21 45.92	77 20 23.53 77 20 23.89 77 20 24.54 77 20 27.12	
613	D-III-1739	Diversion OF 0.077 Ha. OF Forest Land For Contruction of Approach Road To Petrol Pump Of HPCL At Vill. Jharsentali On DM Road	1/10/2006	9- HRB770/2005-CHA/169	0.0200	0.0200	0.0000	20	20	0	Shisham, papri	DM road km 39-40	Gurugram Feeder RD 50 to 56	28 20 20.89 28 22 17.98 12.49 28 21 45.92	77 20 23.53 77 20 23.89 77 20 24.54 77 20 27.12	
<b>Total Faridabad</b>					<b>17.9970</b>	<b>6.9970</b>	<b>11.0000</b>	<b>17997</b>	<b>6997</b>	<b>11000</b>						
614	D-III-8576	Diversion of forest land in favour of Executive engineer P.H Engineering division No.3 Narnaul for laying of Sewer line in newly approved colonies and balance uncovered area in M.C Limits of Ateli Mandi Distt. Mahendergarh FP/HR/Others/32769/2018		3936 Dt 7/2/19	1.1830	1.1830	0.0000	1183	1183	0	P.Papri	Mukandpura RF	Mukandpura RF	27° 57' 51.25"	76° 03' 40.09"	BY DFO & RFO
615	9- HRB030	Diversion of forest land in favour of Works Engineer DFCCIL Narnaul for construction of ROB on Narnaul Bypass road to Nangal chaudhary road L.C No. 46 at KM 55/1-2 under forest division and Distt. Mahendergarh FP/HR/Road/37842/2018		2019 Dt 7/6/19	3.8170	3.8170	0.0000	3817	3817	0	Shisham, Neem, P. Papri	R.F Mukandpura	R.F Mukandpura	27° 59' 18.28"	76° 04' 16.27"	BY DFO & RFO
616	D-III-8977	Diversion of forest land for access to retail outlet of IOC Ltd along Narnaul Kanina road MDR 127 at Village Shima Distt. Mahendergarh FP/HR/Approach/41632/2019		2156 Dt 2/9/19	0.1100	0.1100	0.0000	110	110	0	P. Papri, Neem, Bar, Pipal	Unclassed Forest Latufpur Area	Unclassed Forest Latufpur Area	28°02'18.94"N 28°02'20.29"N	76° 04'01.01"E	BY DFO & RFO
617	D-III-9337	Diversion of forest land for access to retail outlet of IOC Ltd along Rewari Narnaul road L/side Kailash Nagar Narnaul City Distt. Mahendergarh FP/HR/Approach/42736/2019		6841 Dt 4/7/20	0.1000	0.1000	0.0000	100	100	0	P. Papri, Neem, Bar, Pipal	Latufpur Unclassed Forest	Latufpur Unclassed Forest	28°02'23.95"N 28°02'23.83"N	76° 04'03.72"E 76° 04'00.37"E	BY DFO & RFO
618	D-III-8986	Diversion of forest land for access to retail outlet of BPC Ltd along Badopur Dochana road L/side at Village Badopur Distt. Mahendergarh FP/HR/Approach/41358/2019		2863 Dt 0/22/19	0.1060	0.1060	0.0000	106	106	0	P. Papri, Neem, Bar, Pipal	Latufpur unclassified forest	Latufpur unclassified forest	28°02'22.08"N 28°02'20.82"N	76° 04'04.93"E 76° 04'00.54"E	BY DFO & RFO

Sr. No.	D-III File No.	Name of Diversion case	Approval No.	Approval Date	CA to be done (in Ha.)	CA done (in Ha.)		No. of plants to be planted	No. of Plants actually		Species	Name of approved CA site	Site where CA done	GPS Coordinate		M&E Date
						TP (in Ha.)	P. bag (in ha.)		Tall Plants	P. Bags (Small Plants)				Latitude	Longitude	
1	2	3	4	5	6	7	8	9	10	11	12	13	14	16	17	18
619	D-III-9289	Diversion of forest land for access to retail outlet of IOC Ltd along Narnaul Kanina road MDR 127 R/side at Village Atali TEhsil Narnaul Distt. Mahendergarh FP/HR/Approach/42486/2019		6545 Dt 9/07/20	0.1000	0.1000	0.0000	100	100	0	P. Papri, Inderjoe, Neem	Section 4&5 Thana area	Section 4&5 Thana area	28°03'13.66"N 28°03'14.34"N	76° 02'14.07"E 76° 02'11.48"E	BY DFO & RFO
620	D-III-9430	Diversion of forest land for access to retail outlet of IOC Ltd along Narnaul-Behror road at Village Seka on M.No./Kill No. 70/2/3/2, 8, 9/1/1, 3/2 under forest division Distt. Mahendergarh FP/HR/Approach/45520/2020		7445 Dt 6/09/20	0.1000	0.1000	0.0000	100	100	0	P. Papri	RF Krishnawati area	RF Krishnawati area	28°03'42"N 28°03'48"N	76° 02'07."E 76° 07'19"E	BY DFO & RFO
621	D-III-9426	Diversion of forest land for access to retail outlet of IOC Ltd along Bachhod Kunjpura road L/side at Village Shyampura under forest division and Dist. Mahendergarh FP/HR/Approach/43821/2020		7467 Dt 7/09/20	0.1100	0.1100	0.0000	110	110	0	P. Papri	RF Krishnawati area	RF Krishnawati area	28°03'46"N 28°03'46"N	76° 07'16"E 76° 07'23"E	BY DFO & RFO
622	D-III-9076	Diversion of forest land in favour of Executive engineer P.H Engg. Division Narnaul for laying of Canal based water suply pipline in various Villages of Tehsil Ateli Kheri Bachood Tigra Khor Sarai Bahadur Navadi Villages Distt. Mahendergarh FP/HR/Water/39545/2019		5433 Dt 7/12/21	3.5000	3.5000	0.0000	3500	3500	0	Neem, P. Papri, Bar, Pipal	RF Kanti	RF Kanti	28°03'51"N 28°03'54"N	76° 17'32"E 76° 17'36"E	BY DFO & RFO
623	D-III-4591	Diversion of 79.61 + 99.03 = 178.64 ha. forest land in favour of PWD B&R for fow widening of Narnaul-Nangal Chowdhary-Rajasthan border road km. 4.500 to 34.342 including Nangal Chowdhary Bypass of MDR 129 and widening of Nangal Sirohi-Badhawan road km. 27.825 to 59.500 of SH 17 including Narnaul & Nangal Sirohi Bypasses in Mahendergarh District and SH 16 from Rohtak Distt. border - Bhiwani km. 113.750 to 129.540 & SH 17 from Mahendergarh Distt. border-Bhiwani km. 59.460 to 101.00 including Bhiwani Bypass in Bhiwani. Distts. M/garh and Bhiwani.		F.No.-8-75/2011-FC	5.0000	5.0000	0.0000	5000	5000	0	Neem, P. papri	In Mgarh (159220 plants) - RF Sohla C 4 &5 and RF Nangal Mala C-6	In Mgarh (159220 plants) - RF Sohla C 4 &5 and RF Nangal Mala C-6	28°13'21.94"N 28°13'16.44"N	76° 2'28.27"E 76° 2'42.91"E	BY DFO & RFO

Sr. No.	D-III File No.	Name of Diversion case	Approval No.	Approval Date	CA to be done (in Ha.)	CA done (in Ha.)		No. of plants to be planted	No. of Plants actually		Species	Name of approved CA site	Site where CA done	GPS Coordinate		M&E Date
						TP (in Ha.)	P. bag (in ha.)		Tall Plants	P. Bags (Small Plants)				Latitude	Longitude	
1	2	3	4	5	6	7	8	9	10	11	12	13	14	16	17	18
624	D-III-4591	Diversion of 79.61 + 99.03 = 178.64 ha. forest land in favour of PWD B&R for fow widening of Narnaul-Nangal Chowdhary-Rajasthan border road km. 4.500 to 34.342 including Nangal Chowdhary Bypass of MDR 129 and widening of Nangal Sirohi-Badhawan road km. 27.825 to 59.500 of SH 17 including Narnaul & Nangal Sirohi Bypasses in Mahendergarh District and SH 16 from Rohtak Distt. border - Bhiwani km. 113.750 to 129.540 & SH 17 from Mahendergarh Distt. border-Bhiwani km. 59.460 to 101.00 including Bhiwani Bypass in Bhiwani. Distts. M/garh and Bhiwani.		75/2011-FC	8.0000	8.0000	0.0000	8000	8000	0	Papari, Baikan, Shisham Neem,	In Mgarh (159220 plants) - RF Sohla C 4 & 5 and RF Nangal Mala C-6	In Mgarh (159220 plants) - RF Sohla C 4 & 5 and RF Nangal Mala C-6	28°22'40.28"N 28°22'20.73"N	76° 3'14.53"E 76° 3'32.30"E	BY DFO & RFO
				75/2011-FC	1.3120	1.3120	0.0000	1312	1312	0	Neem , P. papri	In Mgarh (159220 plants) - RF Sohla C 4 & 5 and RF Nangal Mala C-6	In Mgarh (159220 plants) - RF Sohla C 4 & 5 and RF Nangal Mala C-6	28°13'43.79"N 28°13'41.51"N	76° 9'45.39"E 76° 9'49.69"E	BY DFO & RFO
				F.No.-8-75/2011-FC	12.0000	12.0000	0.0000	12000	12000	0	Neem, P. Papri, Shisham	In Mgarh (159220 plants) - RF Sohla C 4 & 5 and RF Nangal Mala C-6	In Mgarh (159220 plants) - RF Sohla C 4 & 5 and RF Nangal Mala C-6	28°13'16.35"N 28°13'17.65"N	76° 9'55.67"E 76°10'5.19"E	BY DFO & RFO
625	D-III-8838	Diversion of forest land in favour of Executive engineer P.H Engineering division Narnaul for laying of canal based augmentation water supply scheme from proposed water works Bhalkhi to Kalwari Katkali Kariya Garhi Ruthal Bochariya Girdhpur Mahasar Village Distt. Mahendergarh FP/HR/Water/38462/2019		7559 Dt 21/09/20	2.1440	2.1440	0.0000	2144	2144	0	Neem	Section 4 & 5 area of village beri Bhandore	Section 4 & 5 area of village beri Bhandore	28°13'27.34"N 28°13'21.35"N	76° 9'39.58"E 76° 9'49.39"E	BY DFO & RFO



Sr. No.	D-III File No.	Name of Diversion case	Approval No.	Approval Date	CA to be done (in Ha.)	CA done (in Ha.)		No. of plants to be planted	No. of Plants actually		Species	Name of approved CA site	Site where CA done	GPS Coordinate		M&E Date
						TP (in Ha.)	P. bag (in ha.)		Tall Plants	P. Bags (Small Plants)				Latitude	Longitude	
1	2	3	4	5	6	7	8	9	10	11	12	13	14	16	17	18
626	D-III-6104	Diversion of forest land in favour of Astt. G.M. (T.L.) Power Grid Corporation of India Ltd., Bhiwani for erection of 765 KV S.C. transmission line from Jaipur to Bhiwani (part-II) under forest division and Distt. M/Garh		9- HRB040/20 15-CHA Dt 11/27/15	1.2930	1.2930	0.0000	1293	1293	0	Neem	RF Nawan	RF Nawan	28°22'21.48"N 28°22'29.66"N	76° 3'19.14"E 76° 3'17.02"E	BY DFO & RFO
627	D-III-8646	Diversion of forest land in favour of Sub Divisional engineer P.H Engg. Sub division Kanina for laying of DI pipe line for raw water for 3 nos water works Dhanonda Kheri Talwana and Sehlang from Mahendergarh canal along Bassai Distri and Kanina Dadri road under forest division and Distt. Mahendergarh, Haryana		3619 Dt 12/24/19	0.7600	0.7600	0.0000	760	760	0	Neem	RF Nanwa	RF Nanwa	28°22'40.12"N 28°22'30.13"N	76° 3'14.10"E 76° 3'6.09"E	BY DFO & RFO
628	D-III-9292	Diversion of forest land for laying of water supply pipe line on Mahendergarh Satnali road and Nawana to Mandhiyali and Digroata road Barda road under forest division and district Mahendergarh Haryana. Online proposal no. FP/HR/Water/42854/2019		2021-CHA Dt 09/11/2021	2.6820	2.6820	0.0000	2682	2682	0	P. Papri	Reserve Forest Duloth	Reserve Forest Duloth	28°12'8.76"N 28°12'9.00"N	76° 4'56.87"E 76° 5'7.13"E	BY DFO & RFO
629	D-III-9290	Diversion of forest land for access to retail outlet of HPC Ltd along Kanina Kosli road SH 22 CH.No.78.650 R/side at village Kanina Distt. Mahendergarh FP/HR/Approach/44348/2020		5389 Dt 20/05/222	0.1000	0.1000	0.0000	100	100	0	Neem	RF Duloth	RF Duloth	28°12'8.76"N 28°12'9.00"N	76° 4'56.87"E 76° 5'7.13"E	BY DFO & RFO
630	D-III-8896	Diversion of forest land in favour of Sub Divisional engineer P.H Engg. Sub division No.2 Mahendergarh for laying of sewer line along Satnali Loharu road and Satnali Mahendergarh road Distt. Mahendergarh FP/HR/Others/39932/2019		4342 Dt 26/02/2020	0.4860	0.4860	0.0000	486	486	0	P. Papri, Neem	Reserve forest Duloth	Reserve forest Duloth	28°12'8.76"N 28°12'9.00"N	76° 4'56.87"E 76° 5'7.13"E	BY DFO & RFO

Sr. No.	D-III File No.	Name of Diversion case	Approval No.	Approval Date	CA to be done (in Ha.)	CA done (in Ha.)		No. of plants to be planted	No. of Plants actually		Species	Name of approved CA site	Site where CA done	GPS Coordinate		M&E Date
						TP (in Ha.)	P. bag (in ha.)		Tall Plants	P. Bags (Small Plants)				Latitude	Longitude	
1	2	3	4	5	6	7	8	9	10	11	12	13	14	16	17	18
631	D-III-8893	Diversion of forest land in favour of Sub Divisional Engineer P.H Engg. Sub Division Kanina for laying of SWP Sewer line for newly approved colony and Balanced uncovered area of M.C Limit Kanina Mahendergarh Kosali road to Sehore Distt. Mahendergarh FP/HR/Others/40460/2019		394 Dt 31/01/2020	0.2800	0.2800	0.0000	280	280	0	Neem	Reserved forest Duloth	Reserved forest Duloth	28°12'8.76"N 28°12'9.00"N	76° 4'56.87"E 76° 5'7.13"E	BY DFO & RFO
632	D-III-9065	Diversion of forest land for access to retail outlet of IOC Ltd along Rambass Kakrala Kanina road L/side at Village Kakrala Distt. Mahendergarh FP/HR/Approach/42117/2019		3357 Dt 02/12/19	0.1000	0.1000	0.0000	100	100	0	Neem	RF Duloth	RF Duloth	28°12'8.76"N 28°12'9.00"N	76° 4'56.87"E 76° 5'7.13"E	BY DFO & RFO
633	D-III-9066	Diversion of forest land for access to retail outlet of IOC Ltd along Rewari Mahendergarh road SH 24 L/side at Village Kanina Distt. Mahendergarh FP/HR/Approach/42295/2019		3358 Dt 02/12/19	0.1000	0.1000	0.0000	100	100	0	Neem	RF Duloth	RF Duloth	28°12'8.76"N 28°12'9.00"N	76° 4'56.87"E 76° 5'7.13"E	BY DFO & RFO
634	D-III-9429	Diversion of forest land for access to retail outlet of IOC Ltd along Charkhi Dadri-Narnaul L/side at Village Pali under forest division and Distt. Mahendergarh FP/HR/Approach/45515/2020		7444 Dt 16/09/20	0.1530	0.1530	0.0000	153	153	0	Neem	RF Jatwas area	RF Jatwas area	28°12'8.76"N 28°12'9.00"N	76° 4'56.87"E 76° 5'7.13"E	BY DFO & RFO
635	D-III-8838	Diversion of forest land in favour of Executive engineer P.H Engineering division Narnaul for laying of canal based augmentation water supply scheme from proposed water works Bhalkhi to Kalwari Katkali Kariya Garhi Ruthal Bochariya Girdhpur Mahasar Village Distt. Mahendergarh FP/HR/Water/38462/2019		7559 Dt 21/09/20	0.1060	0.1060	0.0000	106	106	0	Shisham	Section 4 & 5 area of village beri Bhandore	Section 4 & 5 area of village beri Bhandore	28°12'8.76"N 28°12'9.00"N	76° 4'56.87"E 76° 5'7.13"E	BY DFO & RFO
<b>Total Mahendergarh</b>					<b>43.6420</b>	<b>43.6420</b>	<b>0.0000</b>	<b>43642</b>	<b>43642</b>	<b>0</b>						
636	D-III-9816	Diversion of 0.0049 ha. of forest land for Access to retail outlet of BPCL along Rashulpur Jatoli Road At Village Kushak under Forest Division and District Palwal, Hr. FP/HR/Approach/49123/2020	D-III-9816/1488	05/11/2021	0.1000	0.1000	0.0000	100	100	0	Shisham, P.Papri	Hassanpur Un-Classed forest	Hassanpur Un-Classed forest	27°57'16.82" N 27°57'14.97" N 27°57'16.9344" N 27°57'11.9712" N	77°31'26.37" E 77°31'32.65" E 77°31'26.4976" E 77°31'32.0163" E	25.03.2023

Sr. No.	D-III File No.	Name of Diversion case	Approval No.	Approval Date	CA to be done (in Ha.)	CA done (in Ha.)		No. of plants to be planted	No. of Plants actually		Species	Name of approved CA site	Site where CA done	GPS Coordinate		M&E Date
						TP (in Ha.)	P. bag (in ha.)		Tall Plants	P. Bags (Small Plants)				Latitude	Longitude	
1	2	3	4	5	6	7	8	9	10	11	12	13	14	16	17	18
637	D-III-6686	Diversion of 0.60 ha. of forest land in favour of Project Director, Corridor Management Unit, NHAI, Faridabad for widening of NH-2 from KM. 88 to 88.500, R/side under Forest Division & District Palwal, Haryana.	D-III-6686/1050	15/03/2021	1.2000	1.2000	0.0000	1200	1200	0	Shisham, P.Papri	Hassanpur Un-Classed forest	Hassanpur Un-Classed forest	27°57'16.82" N 27°57'14.97" N 27°57'16.9344" N 27°57'11.9712" N	77°31'26.37" E 77°31'32.65" E 77°31'26.4976" E 77°31'32.0163" E	25.03.2023
638	D-III-9408	Diversion of 0.0281 ha. of forest land for the Construction of Approach Road for setting up a Logistic Park for Other Agriculture Produce, located near 72 Km Stone (CH 71.080, LHS) on National Highway NH-44(Old NH-2) in village Aurangabad, Mitrol and Deeghot, Tehsil Hodal, District Palwal -121105, Haryana.	9-HRB 061/2020-CHA	02/11/2020	0.1000	0.1000	0.0000	100	100	0	Papri	GMD. RD. 21-22, R/side	GMD. RD. 21-22, R/side	27°56'36" N 27°55'55" N 27°55'42" N 27°55'55" N	77°27'47"E 77°26'00"E 77°26'00"E 77°25'16"E	25.03.2023
					0.0040	0.0040	0.0000	4	4	0	Papri	GMD. RD. 21-22, R/side	GMD. RD. 21-22, R/side	27°56'36" N 27°55'55" N 27°55'42" N 27°55'55" N	77°27'47"E 77°26'00"E 77°26'00"E 77°25'16"E	25.03.2023
639	D-III-9782	Diversion of 3.673 ha. (2.015 Ha. in Nuh and 1.658 ha. in Palwal) of forest land improvement by way of widening and strengthening with reconstruction on Punhanana Kot road from km. 0.00 to 11.30 in Nuh and Palwal District under Forest Division and District Palwal, Hr. Online Proposal No. FP/HR/ROAD/46716/2020	9-HRB090/2021-CHA	23/11/2021	3.3160	3.3160	0.0000	3316	3316	0	P.Papri, shisham, B.papri	GMD. RD. 30-40, L&R	GMD. RD. 30-40, L&R	28°01'42.8128" N 27°56'29.9929" N 27°56'32.151" N 27°57'11.9869" N	77°22'7.4909"E 77°23'42.2695"E 77°24'19.2336"E 77°31'32.0816"E	25.03.2023
					0.4720	0.4720	0.0000	472	472	0	P.Papri, shisham, B.papri	GMD. RD. 30-40, L&R	GMD. RD. 30-40, L&R	28°01'42.8128" N 27°56'29.9929" N 27°56'32.151" N 27°57'11.9869" N	77°22'7.4909"E 77°23'42.2695"E 77°24'19.2336"E 77°31'32.0816"E	25.03.2023
640	D-III-9903	Diversion of 0.0766 ha. of forest land for access to retail outlet of HPC Ltd. along MDR 132 Hodal-Nuh road, L/side KM 26.538 at Village Thekra under Forest Division and District Palwal, Haryana. FP/HR/APPROACH/138603/2021	D-III-9903/2839	20/08/2021	0.1540	0.1540	0.0000	154	154	0	P.Papri	GMD. RD. 110-120,L/R side	GMD. RD. 110-120,L/R side	28°02'32.4456" N 28°02'38.2272" N 28°02'32.5284" N 28°02'37.986" N	77°15'09.4248"E 77°15'06.7572"E 77°15'08.9496"E 77°15'07.2252"E	24.03.2023

Sr. No.	D-III File No.	Name of Diversion case	Approval No.	Approval Date	CA to be done (in Ha.)	CA done (in Ha.)		No. of plants to be planted	No. of Plants actually		Species	Name of approved CA site	Site where CA done	GPS Coordinate		M&E Date
						TP (in Ha.)	P. bag (in ha.)		Tall Plants	P. Bags (Small Plants)				Latitude	Longitude	
1	2	3	4	5	6	7	8	9	10	11	12	13	14	16	17	18
641	D-III-9397	Diversion of 0.0825 ha. of forest land for Access to retail outlet of HPCL along Sohna-Palwal Road, NH-71-B,(New NH-919), KM 7.715, R/Side at Village Ghugera under Forest Division & District Palwal.FP/HR/Approach/45181/2020	D-III-9397/7420	15/09/2020	0.2300	0.2300	0.0000	230	230	0	J.Jalebi, Shisham	Janoli Drain	Janoli Drain	N28°10'26" N28°10'24" N28°10'15" N28°10'07"	E77°18'41" E77°18'37" E77°18'18" E77°18'02"	25.03.2023
					0.0520	0.0520	0.0000	52	52	0	J.Jalebi	Janoli Drain	Janoli Drain	N28°10'05" N28°10'05" N28°10'04" N28°10'03"	E77°17'59" E77°17'57" E77°17'57" E77°17'54"	25.03.2023
642	D-III-9291	Diversion of 1.96 ha. of forest land in favour of Executive Engineer,Public Health Engineering Division No.1, Palwal for the augmentation of water supply pipe line in village Dudhola, Prithla and kairaka under Forest Division & District Palwal, Hr. FP/HR/Approach/31318/2018	9- HRB043/20-CHA	03/04/2021	3.9200	3.9200	0.0000	3920	3920	0	Neem,Papri,shisham, Alstonia	Uttawar Distributory RD 50-68 L&R	Uttawar Distributory RD 50-68 L&R	N28°08'25" N28°08'20" N28°02'43" N28°02'46"	E77°13'41" E77°13'52" E77°14'06" E77°13'49"	25.03.2023
643	D-III-9836	Diversion of 0.03 ha. of forest land in favour of Executive Engineer,PHED No.1, Nuh for digging of 11 No. Tubwell & laying of pipe line in Sultanpur RF under Forest Division & District Palwal, Hr. FP/HR/Water/116973/2020	D-III-9836/4043	10/05/2021	0.1000	0.1000	0.0000	100	100	0	Bakain, J.Jalebi	Sultanpur RF	Sultanpur RF	N28°05'04" N28°04'57" N28°04'56" N28°05'05"	E77°28'32" E77°28'33" E77°28'35" E77°28'35"	25.03.2023
					0.3800	0.3800	0.0000	380	380	0	Bakain, J.Jalebi	Sultanpur RF	Sultanpur RF	N28°05'03" N28°05'03" N28°04'56" N28°04'55"	E77°28'38" E77°28'41" E77°28'43" E77°28'37"	25.03.2023
644	D-III-9339	Diversion of 0.41 ha. of forest land in favour of Executive Engineer,PHED No.1, Palwal for laying of Water Supply pipe line from Rakhota to Lalwa via Badha Nangli Pachanki Dhamaka Maheshpur Kairaka and Rajolka under Forest Division & District Palwal.	D-III-9339/1463	05/07/2021	0.8200	0.8200	0.0000	820	820	0	Shisham	Uttawar Distributory RD 5-25 L/side	Uttawar Distributory RD 5-25 L/side	N28°11'09" N28°11'10" N28°10'41" N28°10'41"	E77°11'56" E77°11'56" E77°13'59" E77°14'00"	25.03.2023
645	D-III-9661	Diversion of 0.0099ha. of forest land for retail outlet of BPCL on Kalwaka Alahpur Link road at Village Amru under Forest Division & District Palwal, Hr. FP/HR/Approach/48901/2020	D-III-9661/1763	06/11/2021	0.1000	0.1000	0.0000	100	100	0	Bakain, J.Jalebi	Sultanpur RF	Sultanpur RF	N28°05'04" N28°04'57" N28°04'56" N28°05'05"	E77°28'32" E77°28'33" E77°28'35" E77°28'35"	24.03.2023

Sr. No.	D-III File No.	Name of Diversion case	Approval No.	Approval Date	CA to be done (in Ha.)	CA done (in Ha.)		No. of plants to be planted	No. of Plants actually		Species	Name of approved CA site	Site where CA done	GPS Coordinate		M&E Date
						TP (in Ha.)	P. bag (in ha.)		Tall Plants	P. Bags (Small Plants)				Latitude	Longitude	
1	2	3	4	5	6	7	8	9	10	11	12	13	14	16	17	18
					0.0060	0.0060	0.0000	6	6	0	Bakain, J.Jalebi	Sultanpur RF	Sultanpur RF	N28°05'03" N28°05'03" N28°04'56" N28°04'55"	E77°28'38" E77°28'41" E77°28'43" E77°28'37"	24.03.2023
646	D-III-10059	Diversion of 0.0660ha. of forest land for Access to retail outlet of BPCL along Hodal Kamar road KM 4.200 L/side at Village Hodal Patti Garhi under Forest Division & District Palwal, Hr. FP/HR/Approach/143486/2021	D-III-10059/4932	20/11/2021	0.1320	0.1320	0.0000	132	132	0	Bakain, J.Jalebi	Sultanpur RF	Sultanpur RF	N28°05'04" N28°04'57" N28°04'56" N28°05'05"	E77°28'32" E77°28'33" E77°28'35" E77°28'35"	24.03.2023
					0.1140	0.1140	0.0000	114	114	0	Bakain, J.Jalebi	Sultanpur RF	Sultanpur RF	N28°05'03" N28°05'03" N28°04'56" N28°04'55"	E77°28'38" E77°28'41" E77°28'43" E77°28'37"	25.03.2023
647	D-III-9779	Diversion of 0.006ha. of forest land for Access to M/s Gill International Ltd. For propose additional storage at our existing LPG. Bottling plants in revenue state of Village Gharrot Hathin-Mandkola road, under Forest Division & District Palwal, Hr. Online No. FP/HR/Approach/51283/2020	9- HRB106/2021-CHA	22/01/2021	0.1000	0.1000	0.0000	100	100	0	Bakain, J.Jalebi	Sultanpur RF	Sultanpur RF	N28°05'04" N28°04'57" N28°04'56" N28°05'05"	E77°28'32" E77°28'33" E77°28'35" E77°28'35"	24.03.2023
648	D-III-10041	Diversion of 0.0405ha. of forest land for Modification/Shifting of 66KV. DC Transmission Line due to Construction of two lane ROB on Palwal-Hassanpur road at Delhi-Mathura Railway Line Level Crossing 564 under Forest Division & District Palwal, Hr.	D-III-10041/5027	26/11/2021	0.1000	0.1000	0.0000	100	100	0	Bakain, J.Jalebi	Sultanpur RF	Sultanpur RF	N28°05'04" N28°04'57" N28°04'56" N28°05'05"	E77°28'32" E77°28'33" E77°28'35" E77°28'35"	24.03.2023
649	D-III-10033	Diversion of 0.07758ha. of forest land for retail outlet of BPCL along Rasulpur-Kushak-Hassanpur road KM 20.080 L/side at Village Wali Mohammadpur under Forest Division & District Palwal, Hr. FP/HR/Approach/45088/2021.	D-III-10033/4788	11/12/2021	0.1560	0.1560	0.0000	156	156	0	Bakain, J.Jalebi	Sultanpur RF	Sultanpur RF	N28°05'04" N28°04'57" N28°04'56" N28°05'05"	E77°28'32" E77°28'33" E77°28'35" E77°28'35"	24.03.2023
650	D-III-10097	Diversion of 0.09ha. of forest land for retail outlet of BPCL on Kalwaka-Alahpur Link road at Village Amru KM 3-5 L/Side under Forest Division & District Palwal, Hr. FP/HR/Approach/145607/2021.	D-III-10097/5479	21/12/201	0.2900	0.2900	0.0000	290	290	0	Bakain, J.Jalebi	Sultanpur RF	Sultanpur RF	N28°05'03" N28°05'03" N28°04'56" N28°04'55"	E77°28'38" E77°28'41" E77°28'43" E77°28'37"	24.03.2023

Sr. No.	D-III File No.	Name of Diversion case	Approval No.	Approval Date	CA to be done (in Ha.)	CA done (in Ha.)		No. of plants to be planted	No. of Plants actually		Species	Name of approved CA site	Site where CA done	GPS Coordinate		M&E Date
						TP (in Ha.)	P. bag (in ha.)		Tall Plants	P. Bags (Small Plants)				Latitude	Longitude	
1	2	3	4	5	6	7	8	9	10	11	12	13	14	16	17	18
651	D-III-10028	Diversion of 0.225ha. of forest land for construction of RUB on Devli-Mandkaul road under Delhi-Mathura Railway Line, under Forest Division & District Palwal, Hr. FP/HR/Rail/117217/2020.	D-III-10028/6532	09/02/2022	0.4500	0.4500	0.0000	450	450	0	Bakai, Arjun, Shisham	Dhatir Distributory RD 24-27 L/Side	Dhatir Distributory RD 24-27 L/Side	N28°14'28" N28°14'27" N28°14'09" N28°14'07"	E77°14'55" E77°14'55" E77°14'53" E77°14'54"	24.03.2023
					0.0180	0.0180	0.0000	18	18	0	Arjun	Dhatir Distributory RD 24-27 L/Side	Dhatir Distributory RD 24-27 L/Side	N28°14'09" N28°14'07" N28°14'06" N28°14'05"	E77°14'53" E77°14'54" E77°14'49" E77°14'48"	25.03.2023
652	D-III-9312	Diversion of 0.0125ha. of forest land in favour of Executive Engineer, Municipal Council, Palwal for construction of Drain in Meghpur Village, Ward No. 27 for Public Purpose under Forest Division & District Palwal, Hr. FP/HR/Other/40248/2019.	D-III-9312/7033	22/03/2022	0.1000	0.1000	0.0000	100	100	0	Shisham	Utawar Distributory RD 24-25 L/Side	Utawar Distributory RD 24-25 L/Side	N28°10'39" N28°10'21" N28°10'21" N28°10'40"	E77°13'59" E77°13'59" E77°14'00" E77°14'00"	24.03.2023
653	D-III-9489	Diversion of 0.0112ha. of forest land for access to retail outlet of BPCL Ltd. Along Hodal-Nuh Road R/side at Village Malai under Forest Division & District Palwal, Hr. FP/HR/Approach/46997/2020	D-III-9489/144	13/01/2021	0.1000	0.1000	0.0000	100	100	0	Bakain, J.Jalebi	Sultanpur RF	Sultanpur RF	N28°05'04" N28°04'57" N28°04'56" N28°05'05"	E77°28'32" E77°28'33" E77°28'35" E77°28'35"	24.03.2023
654	D-III-9379	Diversion of 0.0118ha. of forest land for access to retail outlet of HPCL on ODR Road NH-2 to Chaprola Road KM 1.922 R/side at Village Prithla under Forest Division & District Palwal, Hr. FP/HR/Approach/44644/2020	D-III-9379/1359	20/04/2021	0.1000	0.1000	0.0000	100	100	0	J.Jalebi, Shisham	Along Janauli Drain SRS Sec-6	Along Janauli Drain SRS Sec-6	N28°10'26" N28°10'24" N28°10'15" N28°10'07"	E77°18'41" E77°18'37" E77°18'18" E77°18'02"	25.03.2023
					0.0100	0.0100	0.0000	10	10	0	J.Jalebi	Along Janauli Drain SRS Sec-6	Along Janauli Drain SRS Sec-6	N28°10'05" N28°10'05" N28°10'04" N28°10'03"	E77°17'59" E77°17'57" E77°17'57" E77°17'54"	25.03.2023
655	D-III-9410	Diversion of 0.597ha. of forest land for laying of 11KV Electric Line from LBS Kairaka and Ratipur along Nuh-Palwal road under Forest Division & District Palwal, Hr. FP/HR/VELEC	D-III-9410/8811	23/11/2020	1.1940	1.1940	0.0000	1194	1194	0	Shisham, Neem, Papri	Pondary Distributory RD 0-tail L&R	Pondary Distributory RD 0-tail L&R	N28°09'24" N28°09'22" N28°08'17" N28°08'17"	E77°10'18" E77°10'15" E77°08'14" E77°08'15"	25.03.2023
					0.0430	0.0430	0.0000	43	43	0	Shisham, Neem, Papri	Pondary Distributory RD 0-tail L&R	Pondary Distributory RD 0-tail L&R	N28°09'24" N28°09'22" N28°08'17" N28°08'17"	E77°10'18" E77°10'15" E77°08'14" E77°08'15"	25.03.2023

Sr. No.	D-III File No.	Name of Diversion case	Approval No.	Approval Date	CA to be done (in Ha.)	CA done (in Ha.)		No. of plants to be planted	No. of Plants actually		Species	Name of approved CA site	Site where CA done	GPS Coordinate		M&E Date
						TP (in Ha.)	P. bag (in ha.)		Tall Plants	P. Bags (Small Plants)				Latitude	Longitude	
1	2	3	4	5	6	7	8	9	10	11	12	13	14	16	17	18
656	D-III-9486	Diversion of 0.0109ha. of forest land for retail outlet of IOCL on Bannikhera to Hassanpur road (ODR) KM 8.967 R/Side at Village Pingore under Forest Division & District Palwal, Hr. FP/HR/Approach/45514/2020	D-III-9486/8058	30/08/2020	0.1000	0.1000	0.0000	100	100	0	Bakain, J.Jalebi	Sultanpur RF	Sultanpur RF	N28°05'03" N28°05'03" N28°04'56" N28°04'55"	E77°28'38" E77°28'41" E77°28'43" E77°28'37"	25.03.2023
<b>Total Palwal</b>					<b>13.9610</b>	<b>13.9610</b>	<b>0.0000</b>	<b>13961</b>	<b>13961</b>	<b>0</b>						
657	D-III-5254	Diversion of forest land (Rewari 80.44 ha., Jhajjar 23.67 ha. and Bhiwani 37.57 ha.) in favour of Divisional Engineer (East), N.W. Railway, Bikaner for doubling of Railway line from Rewari to Manheru falling under districts Rewari, Jhajjar, Bhiwani, Hr. (File Kept in the Rank of Jhajjar district)	F.no. 8-94/22012-FC	5/6/2013	80.4400	1.7500	0.0000	80440	1750	0	Papri- 1750	Siha,Bhalkhi, Khleta,Maseet Section 4 & 5 of PLPA 1900	Nandha-Balwari-Mayan-Khaleta Rd., L&R	28.225810 28.225832 28.165243 28.165221 76.424217	76.417499 76.417645 76.424342 76.424217	
			F.no. 8-94/22012-FC	5/6/2013		1.7500	0.0000		1750	0	Papri- 1750	Siha,Bhalkhi, Khleta,Maseet Section 4 & 5 of PLPA 1901	Mayan-Mamria Rd. Km 0-5, L&R	28.200969 28.200863 28.214807 28.214872	76.465246 76.465226 76.420431 76.420438	
			F.no. 8-94/22012-FC	5/6/2013		1.0000	0.0000		1000	0	Kazelia- 200, Papri- 800	Siha,Bhalkhi, Khleta,Maseet Section 4 & 5 of PLPA 1902	Mundi-Govindpuri Rd. Km 5-10, L&R	28.219046 28.219011 28.185676 28.185700	76.489557 76.489570 76.466721 76.466834	
			F.no. 8-94/22012-FC	5/6/2013		2.5000	0.0000		2500	0	Bel Pattar- 500, Amaltash- 40, Papri- 1960	Siha,Bhalkhi, Khleta,Maseet Section 4 & 5 of PLPA 1903	Khaleta Sec. 4&5	28.221708 28.222884 28.221288 28.223223	76.416643 76.414406 76.411856 76.412988	
			F.no. 8-94/22012-FC	5/6/2013		4.6620	0.0000		4662	0	Papri- 4000	Siha,Bhalkhi, Khleta,Maseet Section 4 & 5 of PLPA 1904	Khol Sec. 4&5	28.195550, 28.188905,	76.384702, 76.403226	
			F.no. 8-94/22012-FC	5/6/2013		7.5880	0.0000		7588	0	Shisham- 2000, Simbal- 1300, Kachnar- 500, Alastonia- 700, Anwla- 70, Papri- 1068, Jamun- 80, Aam- 70, Kazelia- 700, Neem- 700, Arjun- 400	Siha,Bhalkhi, Khleta,Maseet Section 4 & 5 of PLPA 1905	JLN Canal Km 27-33, L&R	28*11'54.49" 28*11'52.34" 28*09'56.74" 28*09'56.05"	76*44'37.75" 76*44'38.26" 76*43'41.67" 76*43'40.41"	

Sr. No.	D-III File No.	Name of Diversion case	Approval No.	Approval Date	CA to be done (in Ha.)	CA done (in Ha.)		No. of plants to be planted	No. of Plants actually		Species	Name of approved CA site	Site where CA done	GPS Coordinate		M&E Date
						TP (in Ha.)	P. bag (in ha.)		Tall Plants	P. Bags (Small Plants)				Latitude	Longitude	
1	2	3	4	5	6	7	8	9	10	11	12	13	14	16	17	18
			F.no. 8-94/22012-FC	5/6/2013		4.0000	0.0000		4000	0	Papri- 1100, Bel Pattar-700, Kazelia-700, Shisham-1500	Siha,Bhalkhi, Khleta,Maseet Section 4 & 5 of PLPA 1906	Masani Bundh Km 0-4	28°11'49.36" N 28°11'49.13" N	76°44'18.58" E 76°44'43.96" E	
			F.no. 8-94/22012-FC	5/6/2013		0.7500	0.0000		750	0	Malabar Neem- 200, Kazelia- 50, Sehtut- 300, Arjun- 100, Alstonia- 50, Papri - 50	Siha,Bhalkhi, Khleta,Maseet Section 4 & 5 of PLPA 1907	Jatuwas Distry.	28.170101 28.150506,	76.618530, 76.636486	
658	D-III-3527	Diversion of forest land for laying OFC of Aircell Digilink India Ltd. along the road on Rewari-Jhajjar road, NH-71,KM 414.50-437.00 R/s, Distt. Rewari	691-Ft-4-2009/4740	31-03-2009	3.3650	2.5650	0.0000	3365	2565	0	Shisham , Arjun , Pilkhan , Chakrasia , Papri , Bakain	NH 71 ( Now 352) km 414.50 - 437.00	Rewari Berli Rd km 8 to 17 L&R + Berli Drauli Rd km 0 to 9 L&R	28°15'8.16"N 28°15'8.57"N 28°21'11.56"N 28°21'11.62"N	76°33'11.50"E 76°33'12.09"E 76°26'5.37"E	
						0.8000	0.0000		800	0	Neem , Kigalia , Shisham , Papri , Cut Sagwan ,Shatoot		Mundra PF	28°22'58.95"N 28°22'59.13"N 28°23'5.89"N 28°23'5.52"N	76°33'32.06"E 76°33'32.76"E 76°33'36.20"E 76°33'37.30"E	
659	D-III-3871	Diversion of forest land for const. of pathway Bhart Gas Godown Nahar Kosli Rd. Km. Stone-3 L/side village Jhall Teh. Kosli Distt. Rewari	9-HRB356/2009-CHA/4436	8/13/2009	0.0850	0.0850	0.0000	85	85	0	Papri , Siris , Kigalia	Kosli - Rewari Rd. KM 1-2 L/Side & Panel Site Name - Kosli-Nahar Rd. KM 1-2 L/Side	RF Nahar	28°24'57.24"N 28°24'55.08"N 28°24'51.39"N 28°24'51.07"N	76°24'6.73"E 76°24'12.13"E 76°24'10.03"E 76°24'6.95"E	
660	D-III-3992	Diversion of forest land for construction of railway building and laying of few new railway lines from Km 32235 to 34550 at Sudhrana Station and new railway connection for IGSTPP. Distt.	9-HRB531/2009-CHA/7021	30-12-2009	2.8400	1.5900	0.0000	2840	1590	0	Cut Sagwan, Arjun , Jamun , Papri	Rewari - Hisar - Bhatinda Rly line KM 13-15 B/S	Rewari - Hisar - Bhatinda Rly line KM 13-15 B/S	Start 28°17'29.35"N 28°17'29.75"N End 28°18'16.15"N 28°18'16.32"N	Start 76°32'58.56"E 76°32'59.31"E End 76°32'23.65"E 76°32'24.54"E	
						1.2500	0.0000	0	1250	0	Neem , Papri , Pilkan		Rathanthal Abendent km 0-5 L&R	28°24'47.60"N 28°24'47.65"N 28°22'20.03"N 28°22'19.97"N	76°35'1.13"E 76°35'0.95"E 76°35'52.50"E 76°35'51.59"E	
661	D-III-4065	Diversion of forest land for Const. of Primary Health Centre at village Gudyani in Aravalli Plantation Area, District, Rewari.	9-HRB119/2010-CHA/5021	25-02-2013	1.3050	1.3050	0.0000	1305	1305	0	Shisham , Gullar , Neem , Bakain, Papri , Kigalia	Mahendergarh Canal Km. 12-13 R/s	Bal Road Disty. Km 2-5 L&R	28°24'39.45"N 28°24'40.48"N 28°24'41.90"N 28°24'41.14"N	76°19'14.74"E 76°19'15.13"E 76°16'50.96"E 76°16'50.86"E	



Sr. No.	D-III File No.	Name of Diversion case	Approval No.	Approval Date	CA to be done (in Ha.)	CA done (in Ha.)		No. of plants to be planted	No. of Plants actually		Species	Name of approved CA site	Site where CA done	GPS Coordinate		M&E Date
						TP (in Ha.)	P. bag (in ha.)		Tall Plants	P. Bags (Small Plants)				Latitude	Longitude	
1	2	3	4	5	6	7	8	9	10	11	12	13	14	16	17	18
662	D-III-6496	Diversion of forest land for access to retail outlet of I.O.C Ltd. along Kanwali-Kosli road, L/side, Village Kanwali FP/HR/Others/15830/2015	109-Ft-5-2016/2021	Dt 18-02-2016	0.2500	0.2500	0.0000	250	250	0	Papri, Siris, Kigalia	Nahar RF	Nahar RF	28°24'57.24"N 28°24'55.08"N 28°24'51.39"N 28°24'51.07"N	76°24'6.73"E 76°24'12.13"E 76°24'10.03"E 76°24'6.95"E	
663	D-III-5537	Diversion of 0.0562 ha. Of forest land in favour of Dy. GM HSRDC, Jhajjar for construction of New Kosli By Pass Km 3-4 under forest Division & Distt.Rewari Haryana	9- HRB851/2013-CHA Dt 18-03-2014	3/18/2014	0.1120	0.1120	0.0000	112	112	0	Papri, Siris, Kigalia	RF Nahar	RF Nahar	28°24'57.24"N 28°24'55.08"N 28°24'51.39"N 28°24'51.07"N	76°24'6.73"E 76°24'12.13"E 76°24'10.03"E 76°24'6.95"E	
664	D-III-9471	Diversion of 0.0068 ha. Of forest land for access to retail outlet of IOCL along Berli Kalan to Jatusana Rd. L/Side at Village Berli Kalan under forest Division & Distt. Rewari haryana	D-III-9471/7731	10/6/2020	0.1080	0.1080	0.0000	108	108	0	Papri, Siris, Kigalia	Surehli Minor Km 0-2, L/Side	RF Nahar	28°24'57.24"N 28°24'55.08"N 28°24'51.39"N 28°24'51.07"N	76°24'6.73"E 76°24'12.13"E 76°24'10.03"E 76°24'6.95"E	
665	D-III-9427	Diversion of 0.0033 ha. Of forest land for access to retail outlet IOCL along Bhotwas to nangal Pathani Rd. R/Side at Village nangal Pathani under forest Division & Distt. Rewari haryana.	D-III-9427/8083	11/2/2020	0.1240	0.1240	0.0000	124	124	0	Papri, Siris, Kigalia	Mundra PF	RF Nahar	28°24'57.24"N 28°24'55.08"N 28°24'51.39"N 28°24'51.07"N	76°24'6.73"E 76°24'12.13"E 76°24'10.03"E 76°24'6.95"E	
666	D-III-3431	Diversion of forest land for laying OFC of BSNL from Village Sulkha to Badhrana village along the road, L/s, Distt. Rewari. (Amnt. not deposited.)	7847-Ft-4-2008/25987	12/17/2008	0.7750	0.7750	0.0000	775	775	0	Neem-775	NH-8 Km 83-84 R/S	RF Jhabua Com. No. 6	28°0'44.15" 28°0'19.00" 28°0'23.74" 28°0'46.18"	76°38'53.75" 76°38'59.09" 76°39'14.40" 76°39'7.97"	
667	D-III-3433	Diversion of forest land for IOCL on Rewari-Shajahanpur road, Km 6-7, R/s, Village Khandora, Distt. Rewari	9- HRB263/2009-CHA/467	3/8/2010	0.1300	0.1300	0.0000	130	130	0	neem-130	Rewari-Shahjhanpur Rd. Km 21-22 L/Side	RF Jhabua Com. No. 6	28°0'44.15" 28°0'19.00" 28°0'23.74" 28°0'46.18"	76°38'53.75" 76°38'59.09" 76°39'14.40" 76°39'7.97"	
668	D-III-3544	Diversion of 0.0251238 ha. forest land for Retail Outlet of HPCL on NH-8, Delhi-Jaipur road, Km 105.851, R/s, Village Jaisingpur Khera, Distt. Rewari	9- HRB340/2009-CHA/1258	2/15/2011	0.3140	0.3140	0.0000	314	314	0	Neem-314	Rewari-Bawal rd, Garhi Bolni Rd.	RF Jhabua Com. No. 6	28°0'44.15" 28°0'19.00" 28°0'23.74" 28°0'46.18"	76°38'53.75" 76°38'59.09" 76°39'14.40" 76°39'7.97"	
669	D-III-4585	Diversion of forest land in favour of PWD B&R for 4 lanning of Rewari-Narnaul road km. 57.09 to 57.89 B/side, Distt. Rewari.	9- HRB416/2011-CHA	12/27/2012	1.7800	1.7800	0.0000	1780	1780	0	Lasura-970, Papri-760, Shahtoot-50	RF JHabhua comp.10		28°1'0.18" 28°0'59.60" 28°1'1.43" 28°1'2.04"	76°39'22.45" 76°39'21.08" 76°39'19.97" 76°39'21.85"	
670	D-III-3201	Diversion of forest land for Retail Outlet of IOCL on Delhi-Jaipur road, NH-8, Km 106.28, Village Jaisingpur Khera, Distt. Rewari	9- HRB104/2012-CHA/	3/18/2013	0.0400	0.0400	0.0000	40	40	0	Papri-40		RF Jhabua Com. No. 5	28°0'54.59" 28°0'53.74" 28°0'54.11" 28°0'54.94"	76°38'56.75" 76°38'57.00" 76°38'57.81" 76°38'57.58"	

Sr. No.	D-III File No.	Name of Diversion case	Approval No.	Approval Date	CA to be done (in Ha.)	CA done (in Ha.)		No. of plants to be planted	No. of Plants actually		Species	Name of approved CA site	Site where CA done	GPS Coordinate		M&E Date
						TP (in Ha.)	P. bag (in ha.)		Tall Plants	P. Bags (Small Plants)				Latitude	Longitude	
1	2	3	4	5	6	7	8	9	10	11	12	13	14	16	17	18
671	D-III-5440	Diversion of forest land for access to retail outlet of IOCLtd. along Subhaseri/Bawal-Harsoli road, Km. 0-1, L/side at village Subhaseri, Distt. Rewari.	9- HRB310/20 13-CHA	3/6/2014	0.0200	0.0200	0.0000	20	20	0	Papri-20		RF Jhabua compartment no. 5	28° 0'54.59" 28°0'53.74" 28°0'54.11" 28°0'54.94"	76°38'56.75" 76°38'57.00" 76°38'57.81" 76°38'57.58"	
672	D-III-5634	Diversion of forest land for access to Vikas International School along Mahendergarh-Rewari road to village Roliyawas road, L/side, at village Roliyawas, Distt. Rewari	9- HRB002/20 14-CHA	6/5/2014	0.0200	0.0200	0.0000	20	20	0	Papri-20		RF Jhabua C.No. 5	28° 0'54.59" 28°0'53.74" 28°0'54.11" 28°0'54.94"	76°38'56.75" 76°38'57.00" 76°38'57.81" 76°38'57.58"	
673	D-III-5596	Diversion of forest land in favour of PWD B&R for widening of Rewari-Dadri road from Budhpur to Kosli via Lula Ahir, Km. 24.72 to 27.28 Distt. Rewari	9- HRB827/20 13-CHA	7/10/2014	2.7130	2.7130	0.0000	2713	2713	0	Papri-2713		RF Jhabua C.No. 6	28° 0'44.15" 28°0'19.00" 28°0'23.74" 28°0'46.18"	76°38'53.75" 76°38'59.09" 76°39'14.40" 76°39'7.97"	
674	D-III-5694	Diversion of forest land for access to Group Housing Colony along Rewari-Garhi Bolni road, Km. 4-5, L/side, at village Shahbajpur Khalsa Distt. Rewari	9- HRB104/20 14-CHA	7/24/2014	0.0200	0.0200	0.0000	20	20	0	Papri-20		RF Jhabua Comp No. 10	28° 1'0.18" 28°0'59.60" 28°1'1.43" 28°1'2.04"	76°39'22.45" 76°39'21.08" 76°39'19.97" 76°39'21.85"	
675	D-III-5846	Re-Diversion of forest land for access to retail outlet of IOCL along NH 352 Rewari-Jhajjar road, L/side, at village Palhawas, Distt. Rewari	9- HRB149/20 14-CHA	8/22/2014	0.0300	0.0300	0.0000	30	30	0	Papri-30		RF Jhabua Compartment No. 5	28° 0'54.59" 28°0'53.74" 28°0'54.11" 28°0'54.94"	76°38'56.75" 76°38'57.00" 76°38'57.81" 76°38'57.58"	
676	D-III-5527	Diversion of forest land for access to retail outlet of HPCL along NH 8 (Delhi-Jaipur road) Km. 80-81, L/side, at village Khajuri Distt. Rewari.	9- HRB081/20 14-CHA	8/27/2014	0.0200	0.0200	0.0000	20	20	0	Papri-20		RF Jhabua Compartment No. 6	28° 0'44.15" 28°0'19.00" 28°0'23.74" 28°0'46.18"	76°38'53.75" 76°38'59.09" 76°39'14.40" 76°39'7.97"	
677	D-III-2124	Diversion of 0.0333 ha. Of forest land for construction for app. Rd. to retail outlet of IOCL on NH-8 Nr. Delhi Jaipur Rd. Km Stone 106.9 at Village Jaising pur Khera under forest division & Distt. Rewari Haryana.	9HRB756/2007-CHA/10970	12/19/2008	0.2680	0.2680	0.0000	268	268	0	Neem-201, Papri-67	Rewari-Bawal Rd.Km 12-13, NH-8 Km 104-105 L/Side	RF Jhabua C.No. 6	28° 0'44.15" 28°0'19.00" 28°0'23.74" 28°0'46.18"	76°38'53.75" 76°38'59.09" 76°39'14.40" 76°39'7.97"	
678	D-III-8978	Diversion of 0.0033 ha. Of forest land for access to retail outlet BPCL along Rewari Gadli Rd. at Village Kheri Dalusing under forest Division & Distt. Rewari haryana.	D-III-8978/7502	9/18/2020	0.1120	0.1120	0.0000	112	112	0	Neem-112		Tankri Sec. 4& 5 of PLPA 1900	28° 5'39.91" 28°5'48.05" 28°5'51.69" 28°5'40.01"	76°29'29.00" 76°29'33.60" 76°29'27.90" 76°29'25.95"	

Sr. No.	D-III File No.	Name of Diversion case	Approval No.	Approval Date	CA to be done (in Ha.)	CA done (in Ha.)		No. of plants to be planted	No. of Plants actually		Species	Name of approved CA site	Site where CA done	GPS Coordinate		M&E Date
						TP (in Ha.)	P. bag (in ha.)		Tall Plants	P. Bags (Small Plants)				Latitude	Longitude	
1	2	3	4	5	6	7	8	9	10	11	12	13	14	16	17	18
679	D-III-8919	Diversion of 0.0175 ha. Of forest land for access to retail outlet of HPCL along Rewari garhi Bolni Rd. Km Stone 4 , Village Sahabajpur Khalsa under Forest Division & Distt. Rewari Haryana	D-III-8919/7887	10/19/2020	0.1000	0.1000	0.0000	100	100	0	Neem-100		Tankri Sec. 4& 5 of PLPA 1900	28° 5'39.91" 28°5'48.05" 28°5'51.69" 28°5'40.01"	76°29'29.00" 76°29'33.60" 76°29'27.90" 76°29'25.95"	
680	D-III-9106	Diversion of 0.01818 ha. Of forest land for access to retail outlet of IOC Ltd. Along Kosli Gudiyani Rd. L/Side at Village Gudiyani under forest Division and Distt. Rewari haryana	D-III-9106/3574	12/20/2019	0.1200	0.1200	0.0000	120	120	0	Neem-120		Tankri Sec. 4& 5 of PLPA 1900	28° 5'39.91" 28°5'48.05" 28°5'51.69" 28°5'40.01"	76°29'29.00" 76°29'33.60" 76°29'27.90" 76°29'25.95"	
681	D-III-8912	Diversion of 0.0080 ha. of forest land for access to retail outlet of BPCL along Rewari-Kasola Chowk(NH-8) road, L/Side at village-Dawana, under forest Division and District, Rewari.	D-III-8912/8897	12/2/2020	0.1160	0.1160	0.0000	116	116	0	Neem-116		Tankri Section 4 & 5 of PLPA 1900	28° 5'39.91" 28°5'48.05" 28°5'51.69" 28°5'40.01"	76°29'29.00" 76°29'33.60" 76°29'27.90" 76°29'25.95"	
682	D-III-9205	Diversion of 0.1774 ha. of forest land in favour of Jr. Engineer/Works/Const. , NWR, Sadulpur for construction of RUB on Rewari-Sadulpur Railway line at L.C No. 62, Near Saharanwas Village, under forest Division and District, Rewari.	D-III-9205/9018	12/14/2020	0.4800	0.4800	0.0000	480	480	0	Neem-422, Papri-58		Section 4& 5 of Village Tankri	28° 5'39.91" 28°5'48.05" 28°5'51.69" 28°5'40.01"	76°29'29.00" 76°29'33.60" 76°29'27.90" 76°29'25.95"	
683	D-III-9268	Diversion of 0.0387 ha. of forest land in favour of Indraprastha Gas Ltd. For laying of MDPE Natural Gas Pipeline from Rewar Bypass road HUDA Chowk to Chandpur ki Dhani along Rewari-Bawal Road, under forest Division and District, Rewari.	D-III-9268/428	2/4/2020	0.5300	0.5300	0.0000	530	530	0	Papri-200, Neem-330		Section 4& 5 of Village Tankri	28° 5'39.91" 28°5'48.05" 28°5'51.69" 28°5'40.01"	76°29'29.00" 76°29'33.60" 76°29'27.90" 76°29'25.95"	
684	D-III-8506	Diversion of forest land in favour of Asstt. Project Manager DFCCIL Jaipur for construction of ROB on Mamria Thethar to Mangal mad Km 0-1 L&R under forest division and distt. Rewari FP/HR/Rail/33914/2018	9HRB156/2018-CHA	11/1/2018	2.7000	2.7000	0.0000	2700	2700	0	Neem-970, Siris-500, Chamror-460, Lasura-100, K.Pinata-50, Imli-150, Amla-70, Pilkhan-110, Gullar-150, Bel Pattar-100, Bad-10, Pipal-10, Barna-20	Siiha Sec. 4&5	RF Jhabua Com. No. 6	28° 0'44.15" 28°0'19.00" 28°0'23.74" 28°0'46.18"	76°38'53.75" 76°38'59.09" 76°39'14.40" 76°39'7.97"	

Sr. No.	D-III File No.	Name of Diversion case	Approval No.	Approval Date	CA to be done (in Ha.)	CA done (in Ha.)		No. of plants to be planted	No. of Plants actually		Species	Name of approved CA site	Site where CA done	GPS Coordinate		M&E Date
						TP (in Ha.)	P. bag (in ha.)		Tall Plants	P. Bags (Small Plants)				Latitude	Longitude	
1	2	3	4	5	6	7	8	9	10	11	12	13	14	16	17	18
		<b>Total Rewari</b>		<b>Total</b>	<b>98.9170</b>	<b>42.4770</b>	<b>0.0000</b>	<b>98917</b>	<b>42477</b>	<b>0</b>						
685	D-III-1857	Diversion of forest land for Retail outlet of RIL on Nageena Hodal Road, Village Paimakhera (Punhana), Police Station-Punhana, Teh. Firozpur Jhirka, Distt. Mewat (Revenue)		7/4/2006	0.0290	0.0290	0.0000	29	29	0	Silveroak-10, Neem-10, Pahadi Papri-9	29 plants on Gurgaon Alwar road KM 44-45 B/s Strip Plantation	GA Road 53-54	N 28°1'56"	E 77°0'43"	
686	D-III-1555	Diversion of forest land for Retail Outlet of IOCL on Bhiwadi-Rathiwas road, Village Rangala, Distt. Mewat. (Revenue)		9/3/2007	0.0250	0.0250	0.0000	25	25	0	Silveroak-10, Neem-10, Pahadi Papri-5	Raisina Bundh RD 8-9	GA Road 53-54	N 28°1'56"	E 77°0'43"	
687	D-III-3050	Diversion of forest land in favour of Power Grid Corporation of Indai Ltd. for construction of 500 KV transmission line by Power Grid Corp. from Balia-Bhiwadi, Distt. Mewat (CAMP)10-11(1)		19/3/2009	2.0000	2.0000	0.0000	2000	2000	0	Pahadi Papri-600, gulmohar-50, Alastonia-150, Shisham-1200	Palwal-Sohna-Rewari road, KM 31-45, B/s (93.24 RKM)	NSB RD 20-38	N 28°12'58"	E 77°06'36"	
				19/3/2009	3.8200	3.8200	0.0000	3820	3820	0	Pahari Papri-1800, Shisham-1500, Charkrasiya-300, Gulmohar-220	Palwal-Sohna-Rewari road, KM 31-45, B/s (93.24 RKM)	NSB RD 38-52	N 28.207453 N 28.206400 N 28.2056121 N 28.204337	E 76.063730 E 76.061170 E 77.058713 E 77.056978	
				19/3/2009	1.5000	1.5000	0.0000	1500	1500	0	Pahadi Papri-600, Shisham-900	Palwal-Sohna-Rewari road, KM 31-45, B/s (93.24 RKM)	Sohna Mindkola RD 2-14	N 28°13'36"	E 77°04'41"	
				19/3/2009	0.2500	0.2500	0.0000	250	250	0	Pahadi Papri-250	Palwal-Sohna-Rewari road, KM 31-45, B/s (93.24 RKM)	Khera Khalilpur RD	N 28°10'01"	E 77°06'51"	
				19/3/2009	2.0000	2.0000	0.0000	2000	2000	0	Pahadi Papri-800 Shisham-1200	Palwal-Sohna-Rewari road, KM 31-45, B/s (93.24 RKM)	Indri Disrtibutory	N 28°12'43"	E 77°05'51"	

Sr. No.	D-III File No.	Name of Diversion case	Approval No.	Approval Date	CA to be done (in Ha.)	CA done (in Ha.)		No. of plants to be planted	No. of Plants actually		Species	Name of approved CA site	Site where CA done	GPS Coordinate		M&E Date
						TP (in Ha.)	P. bag (in ha.)		Tall Plants	P. Bags (Small Plants)				Latitude	Longitude	
1	2	3	4	5	6	7	8	9	10	11	12	13	14	16	17	18
688	D-III-3684	Diversion of forest land in favour of PWD B&R for Widening of Hodal-Punhana-Nagina road, Km 8 to 40.39 MDR-131, Distt. Mewat-Nuh (CAMPA)		3/8/2009	0.2000	0.2000	0.0000	200	200	0	Pahari Papri 200	RF Palla	Gurgaon Canal RD 89-92	N 28°12'17"	E 77°10'33"	
					0.5580	0.5580	0.0000	558	558	0	Pahari Papri-200, Shisham-300, Neem-58	RF Palla	Silani Mindkola Road	N 28°13'09"	E 76°09'02"	
689	D-III-3746	Diversion of forest land for laying of OFC of Haryana Cybernet Pvt. Ltd. from Village Atta to Village Soundh via Indri, Chappera, Bainsi, Sudaka, Kairaka, Chalawali, Meoli, Rupnagar, Natoli, Bisru, Barka, Andholi, Lophuri, Singal, Nai, Bichor, Nimka & Dhadka Villages, Distt. Mewat-Nuh		19/8/2009	10.5000	10.5000	0.0000	10500	10500	0	Gular-3500, Neem-2400, Pahadi Papri-1800, Shisham-1600, Amaltas-1200	Palwal-Sohna-Rewari Road km. 26.650 to 31.00 L&R	Sehsola Aravali	N 28°14'43.79" N 28°14'42.48" N 28°15'01.98" N 28°14'27.17"	E 77°01'58.32" E 77°00'52.09" E 77°01'43.73" E 77°00'45.84"	
				19/8/2009	2.5000	2.5000	0.0000	2500	2500	0	Pahari Papdi-600, Shisham-500, Arjun-1200, Pilkhan-100, Dalmoth-100	Palwal-Sohna-Rewari Road km. 26.650 to 31.00 L&R	Nuh Hodal Road	N 28°5'47.54" N 28°5'47.97" N 28°5'47.39" N 28°6'48.00"	E 77°1'22.42" E 77°1'22.56" E 77°01'22.76" E 77°1'23.72"	
690	D-III-5633	Diversion of forest land for access to retail outlet of IOCL along Sohna-Mandkola road, Km. 10 L/side, at village Kherli, Distt. Mewat Nuh		13/8/2014	0.0100	0.0100	0.0000	10	10	0	Pahari Papdi-10	Pala Unclassed Forest	Palla Unclassified	N 28.1242851912	E 76.9716229196	
691	D-III-6413	Diversion of forest land in favour of Dedicated Freight Corridor Corporation of India Ltd./Nodal Unit for construction of Western Dedicated Freight Corridore project of Ministry of Railway, Govt. of India Distt. Mewat FP/HR/Rail/12453/2015		28/1/2016	10.0000	10.0000	0.0000	10000	10000	0	Gular-1500, Shisham-1000, Amaltas-800, Neem-700, Imli-400, Pahari Papdi-5600	Mehrola, Khor Sec. 4&5, Mahon Sec. 4&5, Palla Sec. 4&5, Palari Sec. 4&5	Khod Sec. 4&5	N 28.204060 N 28.194300 N 28.193602 N 28.202570	E 77.02286 E 77.027655 E 77.014300 E 77.024000	
				28/1/2016	15.0000	15.0000	0.0000	15000	15000	0	Pahari Papri-15000	Mehrola, Khor Sec. 4&5, Mahon Sec. 4&5, Palla Sec. 4&5, Palari Sec. 4&5	Basai Aravali	N 28.2051689 N 28.195375 N 28.193698 N 28.202576	E 77.020955 E 77.027756 E 77.004324 E 77.024768	

Sr. No.	D-III File No.	Name of Diversion case	Approval No.	Approval Date	CA to be done (in Ha.)	CA done (in Ha.)		No. of plants to be planted	No. of Plants actually		Species	Name of approved CA site	Site where CA done	GPS Coordinate		M&E Date
						TP (in Ha.)	P. bag (in ha.)		Tall Plants	P. Bags (Small Plants)				Latitude	Longitude	
1	2	3	4	5	6	7	8	9	10	11	12	13	14	16	17	18
				28/1/2016	6.0000	6.0000	0.0000	6000	6000	0	Jungle Jalebi-800, Neem-400, Pahari Papdi-4800	Mehrola, Khor Sec. 4&5, Mahon Sec. 4&5, Palla Sec. 4&5, Palari Sec. 4&5	Mahoon Aravali	N 28.214000 N 28.21465 N 28.202670 N 28.204002	E 77.00800 E 77.0204321 E 77.024002 E 77.0224320	
				28/1/2016	3.0000	3.0000	0.0000	3000	3000	0	Pahdi Papri-2700, Neem-150, Lasura-150	Mehrola, Khor Sec. 4&5, Mahon Sec. 4&5, Palla Sec. 4&5, Palari Sec. 4&5	Nuh Drain	N 28.079471	E 77.076097	
				28/1/2016	2.0000	2.0000	0.0000	2000	2000	0	Neem-700, Pahadi Papri-700, Pipal-10, Bargad-10, Shisham-580	Mehrola, Khor Sec. 4&5, Mahon Sec. 4&5, Palla Sec. 4&5, Palari Sec. 4&5	Nuh Drain	N 28°6'25.7436"	E 77°4'23.7288"	
				28/1/2016	1.0000	1.0000	0.0000	1000	1000	0	Arjun-900, Badam Papri-100	Mehrola, Khor Sec. 4&5, Mahon Sec. 4&5, Palla Sec. 4&5, Palari Sec. 4&5	Gundwas Approach Road	N 28.060704	E 77.081934	
				28/1/2016	5.0000	5.0000	0.0000	5000	5000	0	Arjun-3500, Pahdi Papri-1000, Neem-500	Mehrola, Khor Sec. 4&5, Mahon Sec. 4&5, Palla Sec. 4&5, Palari Sec. 4&5	Nuh-Hodal Road	N 28.028851	E 77.1176	
				28/1/2016	14.0000	14.0000	0.0000	14000	14000	0	Pahadi Papri-6500, Recta-3000, Shisham-2500, Neem-1500, Pipal-500	Mehrola, Khor Sec. 4&5, Mahon Sec. 4&5, Palla Sec. 4&5, Palari Sec. 4&5	Tapkan	N 28°08'57"	E 76°58'2"	
				28/1/2016	10.0000	10.0000	0.0000	10000	10000	0	Shisham-1500, Pahadi Papri-6000, Kachnar-1500, Siras-1000	Mehrola, Khor Sec. 4&5, Mahon Sec. 4&5, Palla Sec. 4&5, Palari Sec. 4&5	Pachgaon	N 28° 10' 47.07" N 28° 10' 49.07" N 28° 10' 29.41" N 28° 10' 39.14"	E 76° 59' 01.00" E 76° 59' 16.94" E 76° 59' 19.79" E 76° 58' 52.78"	

Sr. No.	D-III File No.	Name of Diversion case	Approval No.	Approval Date	CA to be done (in Ha.)	CA done (in Ha.)		No. of plants to be planted	No. of Plants actually		Species	Name of approved CA site	Site where CA done	GPS Coordinate		M&E Date
						TP (in Ha.)	P. bag (in ha.)		Tall Plants	P. Bags (Small Plants)				Latitude	Longitude	
1	2	3	4	5	6	7	8	9	10	11	12	13	14	16	17	18
				28/1/2016	3.2780	3.2780	0.0000	3278	3278	0	Shisham-800, Pahadi Papri-2200, Siras-258	Mehrola, Khor Sec. 4&5, Mahon Sec. 4&5, Palla Sec. 4&5, Palari Sec. 4&5	Chilla	N 28° 10' 41.46" N 28° 10' 30.74" N 28° 10' 32.82" N 28° 10' 21.29"	E 76° 57' 52.20" E 76° 57' 52.32" E 76° 58' 01.71" E 76° 58' 03.10"	
				28/1/2016	5.0000	5.0000	0.0000	5000	5000	0	Pahadi Papri-2400, Shisham-2000, Imli-300, Kachnar-300	Mehrola, Khor Sec. 4&5, Mahon Sec. 4&5, Palla Sec. 4&5, Palari Sec. 4&5	Chharoda	N 28° 10' 08.71" N 28° 09' 55.78" N 28° 09' 47.42" N 28° 10' 03.20"	E 76° 58' 00.20" E 76° 57' 43.58" E 76° 57' 55.01" E 76° 58' 20.95"	
				28/1/2016	5.0000	5.0000	0.0000	5000	5000	0	Amaltas-800, Siris-1200, Kachnar-2000, Pahadi Papri-1000	Mehrola, Khor Sec. 4&5, Mahon Sec. 4&5, Palla Sec. 4&5, Palari Sec. 4&5	Kota Khandewla	N 28° 18' 28.60" N 28° 18' 22.40" N 28° 18' 20.86" N 28° 18' 31.29"	E 76° 57' 13.68" E 76° 57' 12.12" E 76° 57' 16.01" E 76° 57' 19.84"	
				28/1/2016	5.0000	5.0000	0.0000	5000	5000	0	Kachnar-3500, Siris-500, Pahadi Papri-1000	Mehrola, Khor Sec. 4&5, Mahon Sec. 4&5, Palla Sec. 4&5, Palari Sec. 4&5	Bissar Akbarpur	N 28° 18' 21.68" N 28° 18' 30.43" N 28° 18' 45.91" N 28° 18' 42.25"	E 76° 56' 35.74" E 76° 56' 20.73" E 76° 56' 28.26" E 76° 56' 41.84"	
692	D-III-2089	Diversion of forest land for new Retail Outlet of RIL on Palwal-Sohna-Rewari road, KM 40-41, SH-28, Village Tauru, Distt. Mewat. (CAMPA)10-11(1)		1/5/2007	0.1080	0.1080	0.0000	108	108	0	Gular-, Neem, Arjun, Pilkha, Pipal, Bar etc	Padheni road, KM 0-1, B/s	Bissar Akbarpur	N 28° 18' 19.57" N 28° 18' 18.28" N 28° 18' 17.11" N 28° 18' 18.98"	E 76° 56' 39.42" E 76° 56' 38.20" E 76° 56' 40.09" E 76° 56' 40.46"	
693	D-III-5763	Diversion of forest land for access to retail outlet of IOCL along Pachgaon-Mohammadpur Ahir road, L/side at village Bissar Akbarpur Distt. Mewat FP/HR/Others/3457/2013		3/4/2015								Kotla Bundh RD 1-2 L&R				

Sr. No.	D-III File No.	Name of Diversion case	Approval No.	Approval Date	CA to be done (in Ha.)	CA done (in Ha.)		No. of plants to be planted	No. of Plants actually		Species	Name of approved CA site	Site where CA done	GPS Coordinate		M&E Date
						TP (in Ha.)	P. bag (in ha.)		Tall Plants	P. Bags (Small Plants)				Latitude	Longitude	
1	2	3	4	5	6	7	8	9	10	11	12	13	14	16	17	18
694	D-III 4898	Diversion of 13.5386 Ha. of forest land (10.3668 hec. for const of 400 kv (Quad) D/c Gurgaon- Gurgaon-manesar Tr. Line, 0.3772 hec. for const. of Manesar-Neemrana Tr. Line in Gurgaon Division and 2.7746 hec. of forest land for const. of 400 kv (Quad) D/C Gurgaon-Manesar Tr. Line in Mewat-Nuh Division, crossing through forest strips and section 4&5 area of PLPA, 1900 under Forest Division, Distts. Gurgaon & Mewat.		29.06.2012	8.8980	8.8980	0.0000	8898	8898	0	P.Papri= 8898	Pinagwan Sec. 4&5	Pinangwan Section 4&5	N27°54'12.36"	E77°05'25.04"	
695	D-III 4989	Diversion of 19.03616 hec. (17.65376 hec. Mewat-Nuh Forest Division and 1.3824 hec. In Gurgaon Forest Division) of forest land for construction of 765 Kv S/C Agra-Jhatikar Tr, Line by Power Grid Corporation of India Ltd. crossing/passing through various Forest Strips and Section 4&5 area of PLPA 1900, Under Forest Division and Distt. Mewat-Nuh & Gurgaon, Haryana		13.12.2012	3.3400	3.3400	0.0000	3340	3340	0	P. Papri-1500, Badam Papdi-900, Neem-100 Siris- 500 , Kadam-50 Alestonya-190, Shisham-50 Bargad-15, Pipal-15, Jamun-20	Pinagwan forest Area	Punhana - Bodi Kothi Road	N27.844862	E77.077132	
		<b>Total Nuh-Mewat</b>			120.0160	120.0160	0.0000	120016	120016	0						
		<b>Total South Circle</b>			315.8630	248.5930	11.0000	315863	248593	11000						
		<b>Total Compensatory Afforestation</b>			2174.9580	1404.4160	204.6860	2073225	1403416	204686						



**Annual Plan of Operation for  
Assisted Natural Regeneration(NPV)**

### III- Final APO of NPV (Plantation Model) for the year 2022-23

Sr. No.	Name of Model	Name of Division	Name of Range	Name of Block	Name of Beat	Name of Reach where plantation done & Khasra No.	Plantation month	Spacing	Target Achieved		Species	No of Plants Planted	GPS Coordinate		M&E
									Ha/ No.	RKM			Latitude	Longitutde	
1	2	3	4	5	6	7	8	9	10	11	12	13	14	15	16
<b>Morni-Pinjore</b>															
1	Pit Plantations @200 Plants Per Ha (ANR)	Morni-Pinjore	Kalka	Nanakpur	Nawan Nagar	R-71, C-11	Aug-22	3x3	10.00	0.00	Jangal jalbi	1000	30 53 48.8	76 47 39.2	-
											Beri	1000			
											<b>Total</b>	<b>2000</b>			
2	Pit Plantations @200 Plants Per Ha (ANR)	Morni-Pinjore	Kalka	Nanakpur	Nankapur	R-71, C-8	Aug-22	3x3	10.00	0.00	Jangal jalbi	1000	30 51 31	76 49 30	-
											Beri	1000			
											<b>Total</b>	<b>2000</b>			
3	Pit Plantations @200 Plants Per Ha (ANR)	Morni-Pinjore	Kalka	Kalka	Thadugarh	R-60, C-1	Aug-22	3x3	10.00	0.00	Bamboo	2000	30 50 53	76 56 14	-
											<b>Total</b>	<b>2000</b>			
						<b>Total Kalka</b>			<b>30.00</b>	<b>0.00</b>		<b>6000</b>			
4	Pit Plantations @200 Plants Per Ha (ANR)	Morni-Pinjore	Raipur Rani	Mirpur	Baberwali	C-37	Aug-22	3x3	35.00	0.00	Awala	2200	30 38 10	77 06 50	-
											Imli	1600			
											Papri	500			
											Kachnar	500			
											Inder Jo	1100			
											Bans	1100			
											<b>Total</b>	<b>7000</b>			

Sr. No.	Name of Model	Name of Division	Name of Range	Name of Block	Name of Beat	Name of Reach where plantation done & Khasra No.	Plantation month	Spacing	Target Achieved		Species	No of Plants Planted	GPS Coordinate		M&E
									Ha/ No.	RKM			Latitude	Longitudde	
1	2	3	4	5	6	7	8	9	10	11	12	13	14	15	16
5	Pit Plantations @200 Plants Per Ha (ANR)	Morni-Pinjore	Raipur Rani	Trilkopur	Ponta	C-70	Aug-22	3x3	12.50	0.00	Awala	1600	30 39 27.83	77 2 9 .55	-
											Bahera	200			
											Papri	200			
											Kachnar	500			
											<b>Total</b>	<b>2500</b>			
6	Pit Plantations @200 Plants Per Ha (ANR)	Morni-Pinjore	Raipur Rani	Trilkopur	Thadion	C-56	Aug-22	3x3	17.50	0.00	Bans	1600	30 39.27	77 2 9.55	-
											Papri	1000			
											Junglejlabi	200			
											Awala	700			
											<b>Total</b>	<b>3500</b>			
7	Pit Plantations @200 Plants Per Ha (ANR)	Morni-Pinjore	Raipur Rani	Trilkopur	Turon	C-1	Aug-22	3x3	5.00	0.00	Teak	1000	30 40.27	77 2 8.55	-
											<b>Total</b>	<b>1000</b>			
						<b>Total RPR</b>			<b>70.00</b>	<b>0.00</b>		<b>14000</b>			
8	Pit Plantations @200 Plants Per Ha (ANR)	Morni-Pinjore	Panchkula	Burajkotian	Burajkotian	R-70, C-5	Aug-22	3x3	10.00	0.00	Junglejlabi	150	30 41 32	76 55 01	-
											Jamun	200			
											Bamboo	300			
											Imli	500			
											Amla	300			
											Shisham	100			
											Khair	50			
											Beri	400			

Sr. No.	Name of Model	Name of Division	Name of Range	Name of Block	Name of Beat	Name of Reach where plantation done & Khasra No.	Plantation month	Spacing	Target Achieved		Species	No of Plants Planted	GPS Coordinate		M&E
									Ha/ No.	RKM			Latitude	Longitudde	
1	2	3	4	5	6	7	8	9	10	11	12	13	14	15	16
											<b>Total</b>	<b>2000</b>			
9	Pit Plantations @200 Plants Per Ha (ANR)	Morni-Pinjore	Panchkula	Panchkula	Nada	R-70, C-1	Aug-22	3x3	10.00	0.00	Beri	950	30 39 41	76 56 1	_
											Shisham	650			
											Kikar	400			
											<b>Total</b>	<b>2000</b>			
10	Pit Plantations @200 Plants Per Ha (ANR)	Morni-Pinjore	Panchkula	Ramgarh	Assrewali	Assrewali PF	Aug-22	3x3	10.00	0.00	Kikar	450	30 40 44	76 57 2	_
											Beri	1550			
											<b>Total</b>	<b>2000</b>			
11	Pit Plantations @200 Plants Per Ha (ANR)	Morni-Pinjore	Panchkula	Balouti	Bunga	C-101	Aug-22	3x3	10.00	0.00	Amla	700	30 40 39.20	76 57 18.93	_
											Beri	450			
											Imli	400			
											Bamboo	450			
											<b>Total</b>	<b>2000</b>			
						<b>Total PKL</b>			<b>40.00</b>	<b>0.00</b>		<b>8000</b>			
12	Pit Plantations @200 Plants Per Ha (ANR)	Morni-Pinjore	Morni	Bhuri	Bhuri	C-88	Aug-22	3x3	5.00	0.00	Amla	350	30 42 44.82	77 03 33.47	_
											Bahera	200			
											Harar	450			
											<b>Total</b>	<b>1000</b>			

Sr. No.	Name of Model	Name of Division	Name of Range	Name of Block	Name of Beat	Name of Reach where plantation done & Khasra No.	Plantation month	Spacing	Target Achieved		Species	No of Plants Planted	GPS Coordinate		M&E
									Ha/ No.	RKM			Latitude	Longitudde	
1	2	3	4	5	6	7	8	9	10	11	12	13	14	15	16
13	Pit Plantations @200 Plants Per Ha (ANR)	Morni-Pinjore	Morni	Morni	Gajhan	C-64	Aug-22	3x3	5.00	0.00	Amla	500	30 40 44.82	77 04 34.47	-
											Bahera	500			
											<b>Total</b>	<b>1000</b>			
14	Pit Plantations @200 Plants Per Ha (ANR)	Morni-Pinjore	Morni	Morni	Gajhan	C-145	Aug-22	3x3	5.00	0.00	Amla	800	30 40 22.58	77 05 05.12	-
											Bahera	200			
											<b>Total</b>	<b>1000</b>			
15	Pit Plantations @200 Plants Per Ha (ANR)	Morni-Pinjore	Morni	Barwa	Barisher	C-194	Aug-22	3x3	15.00	0.00	Bans	850	30 41 46.88	77 06 24.08	-
											Chir	550			
											Denk	550			
											Shetoot	500			
											Toon	550			
											<b>Total</b>	<b>3000</b>			
16	Pit Plantations @200 Plants Per Ha (ANR)	Morni-Pinjore	Morni	Thandog	Sehat	C-171	Aug-22	3x3	10.00	0.00	Amla	750	30 66 75 67	77. 12 25 66	-
											Bahera	500			
											Jamun	750			
											<b>Total</b>	<b>2000</b>			
						<b>Total Morni</b>			<b>40.00</b>	<b>0.00</b>		<b>8000</b>			
						<b>Total Morni-Pinjore</b>			<b>180.00</b>	<b>0.00</b>	<b>0</b>	<b>36000</b>			
	<b>Yamunanagar</b>														

Sr. No.	Name of Model	Name of Division	Name of Range	Name of Block	Name of Beat	Name of Reach where plantation done & Khasra No.	Plantation month	Spacing	Target Achieved		Species	No of Plants Planted	GPS Coordinate		M&E
									Ha/ No.	RKM			Latitude	Longitudde	
1	2	3	4	5	6	7	8	9	10	11	12	13	14	15	16
17	ANR/TP	Y/Nagar	Sadhaura	Bilaspur	likpur Bangar	Malikpur Bangar RF	8/22	5X4	5.00	0.00	Shisham	1000	30°301547 30°301517 30°301373 30°301227	77.349695 77.349717 77.34972 77.349756	
18	ANR/TP	Y/Nagar	Sadhaura	Bilaspur	Malikpur Bangar	Arriyanwala RF	8/22	5X4	5.00	0.00	Shisham	310	30°328802 30°328779 30°325047 30°33422	77.34601 77.345983 77.347313 77.347212	
											Arjun	260			
											Amla	100			
											Jamun	330			
19	ANR/TP	Y/Nagar	Sadhaura	Rasulpur	Doomawala	Doomawala RF	8/22	5X4	5.00	0.00	Shisham	500	30°420608 30.420623 30.419996	77.172589 77.172555 77.172605	
											Arjun	300			
											Bahera	50			
											Jamun	150			
20	ANR/TP	Y/Nagar	Sadhaura	Sadhaura	Thaska	Thaska PF	8/22	5X4	5.00	0.00	Shisham	300	30°27'09" 30°27'12" 30°27'16" 30°27'19"	77°15'29" 77°15'31" 77°15'27" 77°15'30"	
											Arjun	700			
21	ANR/TP	Y/Nagar	Sadhaura	Sadhaura	Sadhaura	Tibri RF	8/22	5X4	5.00	0.00	Shisham	350	30°23'27" 30°23'29" 30°23'26" 30°23'25"	77°12'23" 77°12'18" 77°12'15" 77°12'16"	
											Arjun	650			
22	ANR/TP	Y/Nagar	Sadhaura	Sadhaura	Gullapur	Gullapur PF	8/22	5X4	5.00	0.00	Arjun	700	30°26'05" 30°26'13" 30°26'04" 30°26'18"	77°16'01" 77°16'05" 77°16'06" 77°16'07"	
											Shisham	300			

Sr. No.	Name of Model	Name of Division	Name of Range	Name of Block	Name of Beat	Name of Reach where plantation done & Khasra No.	Plantation month	Spacing	Target Achieved		Species	No of Plants Planted	GPS Coordinate		M&E
									Ha/ No.	RKM			Latitude	Longitudde	
1	2	3	4	5	6	7	8	9	10	11	12	13	14	15	16
23	ANR/TP	Y/Nagar	Sadhaura	Sadhaura	Sadikpur	Gari Viran PF	8/22	5X4	5.00	0.00	Shishma	200	30°25'10" 30°25'02" 30°24'51" 30°24'59"	77°14'27" 77°14'19" 77°14'12" 77°14'24"	
											Arjun	800			
24	ANR/TP	Y/Nagar	Sadhaura	Ranjitpur	Mugalwali	Mugalwali RF	8/22	5X4	15.00	0.00	Shisham	1500	30.395715 30.3955 30.395388 30.394891	77.318741 77.318741 77.318597 77.318965	
											Toon	800			
											Kachanr	200			
											Jamoa	500			
25	ANR/TP	Y/Nagar	Chhachhrauli	Chhachhrauli	Chhachhrauli	Pirthipur Sec 4&514//1,2,3,5,6,7,8,9,10,11,12,13,14,15,15//4,5,6,7,8,13,14,15,16,17,18	8/22	5X4	20.00	0.00	Shisham	2660	30°21'27"N, 30°21'33"N, 30°21'37"N, 30°21'42"N, 30°21'34"N, 30°21'33"N, 30°21'28"N,	77°23'00"E 77°23'00"E 77°23'003"E 77°23'008"E 77°23'12"E 77°23'06"E 77°23'07"E	
											Arjun	350			
											Jamun	590			
											Jamoa	200			
											Mango	50			
											Bad	20			
											Pipal	20			
											Pilkhan	60			
											Gullar	50			
26	ANR/TP	Y/Nagar	Chhachhrauli	Kot	Basantour	Khol Fatehgarh PF37		5X4	6.00	0.00	Shisham	420	30.34748836 30.34726067 30.34657327 30.34557683 30.34621628	77.41375037 77.41442051 77.41388306 77.41223367 77.41216228	
											Papri	630			
											Arjun	150			

Sr. No.	Name of Model	Name of Division	Name of Range	Name of Block	Name of Beat	Name of Reach where plantation done & Khasra No.	Plantation month	Spacing	Target Achieved		Species	No of Plants Planted	GPS Coordinate		M&E
									Ha/ No.	RKM			Latitude	Longitudde	
1	2	3	4	5	6	7	8	9	10	11	12	13	14	15	16
27	ANR/TP	Y/Nagar	Chhachhrauli	Kot	Basantour	Basantour PF 40		5X4	14.00	0.00	Shisham	1250	30.34447691 30.34321954 30.3430969 30.34396256 30.34473730 30.34457553 30.34413145 30.34350805 30.34294797 30.34257296 30.34353344 30.344665960	77.40573099 77.40583652 77.40451771 77.40437647 77.40130878 77.39986215 77.39862557 77.39897149 77.39920367 77.40043824 77.40030446 77.40121541	
											Papri	1070			
											Arjun	190			
											Anwala	190			
											Bad	50			
											Pipal	50			



Sr. No.	Name of Model	Name of Division	Name of Range	Name of Block	Name of Beat	Name of Reach where plantation done & Khasra No.	Plantation month	Spacing	Target Achieved		Species	No of Plants Planted	GPS Coordinate		M&E
									Ha/ No.	RKM			Latitude	Longitudde	
1	2	3	4	5	6	7	8	9	10	11	12	13	14	15	16
28	ANR/TP	Y/Nagar	Chhachhrauli	Nagli	Nagli Sandhan	Nagli PF C- 996//11,12,13,18, 19,20,21,22,23 97//6,7,8,9,10,11, 12,13,14,15,16,17 ,18,19,20,21,22,2 3,24,25 98//2,3,4,5,6,7,8,9 ,12,13,14,15,16,1 7,18,19,21,22,23, 24,25 107//1/1,1/2, 2,3,4,5/1,5/2,6,7,8 ,9,10,11,12,13,14, 15,16,17,18,19,20 ,21,22,23,24,25 115//10,11 116//1,2,3,4,5,6,7, 8,9,10,11,12,13,1 4,15,17,18,19 117//2,3,4,5,6,7,8, 14,15		5X4	30.00	0.00	Arjun	1600	30°25'26.1"N, 30°25'25.8"N, 30°25'27.0"N, 30°25'17.3"N, 30°25'12.2"N, 30°25'10.4"N, 30°25'7.6"N, 30°25'5.4"N, 30°25'2.7"N, 30°25'1.2"N, 30°25'0.2"N, 30°25'1.1"N, 30°25'2.5"N, 30°25'6.6"N, 30°25'9.2"N, 30°25'11.9"N, 30°25'13.2"N, 30°25'16.6"N, 30°25'21.1"N, 30°25'22.6"N, 30°25'24.2"N,	77°26'57.7"E 77°25'52.5"E 77°25'43.7"E 77°25'40.1"E 77°25'41.8"E 77°25'39.3"E 77°25'41.0"E 77°25'46.0"E 77°25'49.2"E 77°25'54.5"E 77°25'58.8"E 77°26'5.3"E 77°26'7.3"E 77°26'7.9"E 77°26'7.7"E 77°26'8.0"E 77°26'10.7"E 77°26'12.4"E 77°26'10.3"E 77°26'3.6"E	
											Anwala	2300			
											Shisham	200			
											Jamun	600			
											Imali	250			
											Hathi Fal	350			
											Bahera	500			
											Jamoa	200			

Sr. No.	Name of Model	Name of Division	Name of Range	Name of Block	Name of Beat	Name of Reach where plantation done & Khasra No.	Plantation month	Spacing	Target Achieved		Species	No of Plants Planted	GPS Coordinate		M&E
									Ha/ No.	RKM			Latitude	Longitudde	
1	2	3	4	5	6	7	8	9	10	11	12	13	14	15	16
29	ANR/TP	Y/Nagar	Chhachhrauli	Nagli	Nagli banga	Nagli PF C-1098//6,7,13,14,15,17,18,19,21,22 106//5,6,14,17 107//1/1, 1/2		5X4	10.00	0.00	Pipal	100	30°25'23.5"N, 30°25'24.1"N, 30°25'25.3"N, 30°25'25.6"N, 30°25'23.2"N, 30°25'22.4"N, 30°25'21.6"N, 30°25'21.1"N, 30°25'20.2"N, 30°25'18.8"N, 30°25'19.6"N, 30°25'17.7"N, 30°25'14.9"N, 30°25'13.9"N, 30°25'10.9"N,	77°25'54.1"E 77°25'52.8"E 77°25'51.8"E 77°25'49.8"E 77°25'46.3"E 77°25'48.1"E 77°25'49.5"E 77°25'46.4"E 77°25'44.4"E 77°25'41.1"E 77°25'40.1"E 77°25'38.6"E 77°25'38.0"E 77°25'35.7"E 77°25'35.1"E	
											Jamun	350			
											Pilkhan	100			
											Bahera	300			
											Gullar	100			
											Imali	50			
											Arjun	100			
											Anwala	400			
											Hathi Fal	200			
											Bahera	200			
											Narosa	100			
30	ANR	Y/Nagar	Y/Nagar	Kalesar	Tajewala	BhoodGulabgarh PF 16//16,17,18,19,20,21,22,23,24, 25, 17// 20,21,25	July	Gap Plantin	10.00	0.00	Shisham	2000	N 30.15.56	E 77.28.39	
31	ANR	Y/Nagar	Y/Nagar	Kalesar	Khillanwala	KhizriKhizri sec. 4 & 5 51//2,3,4,7,8,9 42//21,22,23,19,7,8,14,17	July	Gap Planting	10.00	0.00	Jamun,	700	N 30.19.43	E. 77.30.29	
											Shisham,	1000	N 30.19.54	E. 77.30.42	

Sr. No.	Name of Model	Name of Division	Name of Range	Name of Block	Name of Beat	Name of Reach where plantation done & Khasra No.	Plantation month	Spacing	Target Achieved		Species	No of Plants Planted	GPS Coordinate		M&E
									Ha/ No.	RKM			Latitude	Longitudde	
1	2	3	4	5	6	7	8	9	10	11	12	13	14	15	16
											Amla	300			
						<b>Total Yamunanagar</b>			<b>150.00</b>	<b>0.00</b>		<b>30000</b>			
						<b>Kaithal</b>									
32	ANR(TP)	Kaithal	Saraswati	Cheeka	Cheeka	Cheeka Rewar Road	Sep-22	5x5	7.00	0.00	Arjun 700, Shisham 700	1400	30.0447957N 30.014484N 30.004283N 30.034434N	76.387793E 76.391288E 76.3493592E 76.371913E	
						<b>Total Kaithal</b>			<b>7.00</b>	<b>0.00</b>		<b>1400</b>			
						<b>Bhiwani</b>									
33	ANR	Bhiwani	Tosham	Tosham	Tosham	Hisar-Tosham Bye Pass KM 0-4 L/R	Jul-22		10.00	0.00	P. Papri	1720	28-53-25.02	75-53-35.26	Mar-23
											Neem	180	28-53-24.30	75-55-29.63	
											Shisham	100			
34	ANR	Bhiwani	Loharu	Loharu	Loharu	BKS Railway Line KM 173-190 L&R	Jul-22		10.00	0.00	Neem	700	28*43'01"N, 28*50'12"N, 28*51'01"N	75*79'88"E, 75*74'89"E, 75*73'13"E	Mar-23
											Papri	500			
											Bakain	700			
											Tut	100			
						<b>Total Bhiwani</b>			<b>20.00</b>	<b>0.00</b>		<b>4000</b>			
						<b>Gurugram</b>									
35	ANR	Gurugram	Gurugram	Gurugram	Sukhrali/Bandhwari	Bandhwari Sec 4&5Part1	Jul-22	3 x 3	25.00	0.00	P.Papri	5000	N- 28°23'09.00"	E 77°07'50.00"	
36	ANR	Gurugram	Gurugram	Gurugram	Sukhrali/Bandhwari	Bandhwari Sec 4&5Part2	Jul-22	3 x 3	25.00	0.00	P.Papri	5000	N- 28°23'04.20"	E 77°07'46.7"	
37	ANR	Gurugram	Sohna	Gairturbass	Rithoj	Kherla Sec. 4&5	Jul-22	3 x 3	25.00	0.00	Amaltash, Jund, Ronjh, Jaal, Kikar, Papari	5000	28°19'40.25"N 28°19'11.41"N	77° 7'9.60"E 77°7'14.78"E	

Sr. No.	Name of Model	Name of Division	Name of Range	Name of Block	Name of Beat	Name of Reach where plantation done & Khasra No.	Plantation month	Spacing	Target Achieved		Species	No of Plants Planted	GPS Coordinate		M&E
									Ha/ No.	RKM			Latitude	Longitudde	
1	2	3	4	5	6	7	8	9	10	11	12	13	14	15	16
38	ANR	Gurugram	Sohna	Gairtpurbass	Rithoj	Kadarpur Sec. 4&5	Jul-22	3 x 3	25.00	0.00	Khairy, Ronjh, Jund, Kikar, Papari	5000	28°22'52.04"N	77° 7'3.07"E	
<b>Total Gurugram</b>									<b>100.00</b>	<b>0.00</b>		<b>20000</b>			
<b>Ambala</b>															
39	ANR	Ambala	Naraingarh	Naraingarh	Naraingarh	Manakpur P.F.			5.00	0.00	Amltash-500 Shisham-500	1000	30°27'53.09"N 30°27'53.23"N 30°27'43.94"N 30°27'43.65"N	77° 9'39.43"E 77° 9'35.10"E 77° 9'36.35"E 77° 9'42.22"E	
40	ANR	Ambala	Naraingah	Kurali	Kurali	Kurali Sec 4&5			5.00	0.00	Shisham-1000	1000	30°24'33.06"N 30°24'34.38"N 30°24'28.37"N 30°24'27.45"N	77° 4'20.57"E 77° 4'13.54"E 77° 4'11.47"E 77° 4'6.05"E	
									<b>10.00</b>	<b>0.00</b>		<b>2000</b>			
<b>Total Assisted Natural Regeneration (NPV)</b>									<b>467.00</b>	<b>0.00</b>		<b>93400</b>			

**Annual Plan of Operation for  
Artificial Regeneration  
Net Present Value (Tall Plants)**

### III- Final APO of NPV (Plantation Model) for the year 2022-23

Sr. No.	Name of Model	Name of Division	Name of Range	Name of Block	Name of Beat	Name of Reach where plantation done & Khasra No.	Plantation month	Spacing	Target Achieved		Species	No of Plants	GPS Coordinate		M&E
									Ha/ No.	RKM			Latitude	Longitudde	
1	2	3	4	5	6	7	8	9	10	11	12	13	14	15	16
<b>Morni-Pinjore</b>															
1	Tall Plantations @250 Plants Per RKM	Morni-Pinjore	Pinjore	Mallha	Jabrot	Gawahi Link Raod	44774	4x4	0.00	10.00	Shisham	1000	30 45 44.3	76 58 31.1	-
											Arjun	1000			
											Kachnar	450			
											Dek	50			
											<b>Total</b>	<b>2500</b>			
2	Tall Plantations @250 Plants Per RKM	Morni-Pinjore	Pinjore	Mallha	Jabrot	Pinjore Mallha Road to Jabrot	Aug-22	4x4	0.00	5.00	Alestonia	1000	30.77 03 61	76.96 0 139	-
											Shihsam	250			
											<b>Total</b>	<b>1250</b>			
						<b>Total Pinjore</b>			<b>0.00</b>	<b>15.00</b>	<b>Total</b>	<b>3750</b>			
3	Tall Plantations @250 Plants Per RKM	Morni-Pinjore	Panchkula	Ramgarh	Kot	Bunga to Belwali Link Raod	Aug-22	4x4	0.00	3.00	Shisham	500	30 39 57.37	76 57 10.79	-
											BottleBrush	250			
											<b>Total</b>	<b>750</b>			
4	Tall Plantations @250 Plants Per RKM	Morni-Pinjore	Panchkula	Ramgarh	Kot	Mattawala to Toka	Aug-22	4x4	0.00	3.00	S. Oak	250	30 37 00.41	76 56 41.57	-
											Maulseri	200			
											Kadam	50			
											Jamun	50			
											Arjun	50			
											Ritha	50			
											Jackranda	100			
											<b>Total</b>	<b>750</b>			
5	Tall Plantations @250 Plants Per RKM	Morni-Pinjore	Panchkula	Ramgarh	Alipur	Naggal to Kami	Aug-22	4x4	0.00	3.00	Shisham	480	30 35 22.80	76 56 55.26	-
											Kachnar	250			
											Amla	10			
											Jamun	10			

Sr. No.	Name of Model	Name of Division	Name of Range	Name of Block	Name of Beat	Name of Reach where plantation done & Khasra No.	Plantation month	Spacing	Target Achieved		Species	No of Plants	GPS Coordinate		M&E
									Ha/ No.	RKM			Latitude	Longitude	
											<b>Total</b>	<b>750</b>			
6	Tall Plantations @250 Plants Per RKM	Morni-Pinjore	Panchkula	Ramgarh	Alipur	Kami to Barwala	Aug-22	4x4	0.00	4.00	Shisham	370	30 34 42.16	76 55 30.61	-
											Kusum	250			
											S. Oak	200			
											BottleBrush	80			
											China Wall	100			
											<b>Total</b>	<b>1000</b>			
7	Tall Plantations @250 Plants Per RKM	Morni-Pinjore	Panchkula	Ramgarh	Alipur	NH-7 to Kami	Aug-22	4x4	0.00	2.00	Jamun	100	30 34 55.67	76 55 39.91	-
											Kadam	50			
											Arjun	150			
											Kusum	150			
											Ritha	50			
											<b>Total</b>	<b>500</b>			
						<b>Total PKL</b>			<b>0.00</b>	<b>15.00</b>		<b>3750</b>			
						<b>Total Morni-Pinjore</b>			<b>0.00</b>	<b>30.00</b>		<b>7500</b>			
						<b>Ambala</b>									
8	<b>TP</b>	Ambala	Ambala	Ambala West	Ambala	Panjokhra Minor	2022-23	4x4	0.00	4.00	Shisham	1000	30.409510 30.410520 30.410616 30.410571 30.410352 30.410242	76.779633 76.784201 76.784926 76.784923 76.805300 76.805330	
											<b>Total</b>	<b>1000</b>			
9	<b>TP</b>	Ambala	Ambala	Ambala West	Baroula	Mohri Lakhnour Sahib Road & Mohri to Adhomajra Road	2022-23	4x4	0.00	3.00	Shisham	450	30°15'46.50" 30°15'46.11" 30°16'7.30" 30°16'6.75" 30°15'43.78" 30°15'43.53" 30°14'44.49" 30°14'44.49"	76°45'21.72" 76°45'22.13" 76°46'5.34" 76°46'5.81" 76°45'4.96" 76°45'6.01" 76°44'26.93" 76°44'28.17"	
											Jamun	300			
											<b>Total</b>	<b>750</b>			
10	<b>TP</b>	Ambala	Ambala	Ambala West	Balana	Balana Ladana Road	2022-23	4x4	0.00	3.00	Shisham	750	30.317049 30.316998 30.307589 30.307548	76.731532 76.731507 76.756536 76.756335	
											<b>Total</b>	<b>750</b>			

Sr. No.	Name of Model	Name of Division	Name of Range	Name of Block	Name of Beat	Name of Reach where plantation done & Khasra No.	Plantation month	Spacing	Target Achieved		Species	No of Plants	GPS Coordinate		M&E
									Ha/ No.	RKM			Latitude	Longitude	
11	TP	Ambala	Ambala	Jansui	Jansui	Mehla Bhunni Road	2022-23	4x4	0.00	7.00	Shisham	1750	30°09'53" 30°09'52" 30°11'09" 30°11'08"	76°38'43" 76°38'44" 76°37'52" 76°37'53"	
											<b>Total</b>	<b>1750</b>			
12	TP	Ambala	Ambala	Jansui	Naneola	Bhurangpur to Khanna Majra Road L/R Side	2022-23	4x4	0.00	3.00	Shisham	750	30.265409 30.265451 30.248766 30°14'55.49"	76.631209 76.631278 76.640321 76°38'25.77"	
											<b>Total</b>	<b>750</b>			
13	TP	Ambala	Naraingarh	Shahzadpur	Karasan	Sherpur link road	2022-23	4x4	0.00	2.00	Shisham	500	30°22'17.80"N 77° 1'8.04"E	30°22'11.75"N 77° 0'12.98"E	
											<b>Total</b>	<b>500</b>			
14	TP	Ambala	Naraingarh	Shahzadpur	Karasan	Rajouli link Road	2022-23	4x4	0.00	8.00	Shisham	650	30°22'11.75"N 77° 0'12.98"E	30°22'39.62"N 77° 2'23.02"E	
											K.Champa	100			
											Jamoa	1250			
											<b>Total</b>	<b>2000</b>			
15	TP	Ambala	Naraingarh	Shahzadpur	Karasan	Sadikpur link road	2022-23	4x4	0.00	2.50	Shisham	625	30°25'53.09"N 77° 46.19"E	30°26'33.73"N 77° 2'25.23"E	
											<b>Total</b>	<b>625</b>			
16	TP	Ambala	Naraingarh	Shahzadpur	Karasan	Shahzadpur Bye Pass	2022-23	4x4	0.00	2.50	Shisham	400	30°26'50.54"N 77° 1'22.49"E	30°27'43.53"N 77° 1'19.08"E	
											k.chmpa	225			
											<b>Total</b>	<b>625</b>			
17	TP	Ambala	Saha	Saha	Kalpi	NH 344 (Gap Planting)	2022-23	4x4	0.00	10.00	Shisham	1170	30° 16' 53.79" 30° 16' 51.97" 30° 21' 13.93" 30° 21' 14.36"	77° 01' 04.60" 77° 01' 04.49" 76° 59' 39.28" 76° 59' 37.83"	
											Arjun	760			
											Pipal	57			
											Kachnar	225			
											Silver Oak	50			
											Anwla	213			
											Jamun	25			
											<b>Total</b>	<b>2500</b>			
18	TP	Ambala	Saha	Mullana	Mullana	NH 344 (Gap Planting)	2022-23	4x4	0.00	10.00	Arjun	800	30°15'40.76" 30°15'40.09" 30°16'17.19" 30°16'55.58"	77°04'06.92" 77° 4'5.79" 77°01'53.50" 77°01'00.33"	
											Kachnar	550			
											Legistonia	500			
											Silver Oak	400			
											Shisham	250			
											<b>Total</b>	<b>2500</b>			
19	TP	Ambala	Saha	Mullana	Dheen	NH 344 L&R (Gap Planting)	2022-23	4x4	0.00	5.00	Shisham	341	30°15'40.57" 30°15'39.59" 30°16'17.12" 30°16'55.49"	77°04'06.85" 77° 4'6.03" 77°01'53.35" 77°01'00.30"	
											Arjun	273			
											Jamun	354			
											Pipal	122			
											Silver Oak	20			
											Mango	127			
											Anwla	13			



Sr. No.	Name of Model	Name of Division	Name of Range	Name of Block	Name of Beat	Name of Reach where plantation done & Khasra No.	Plantation month	Spacing	Target Achieved		Species	No of Plants	GPS Coordinate		M&E
									Ha/ No.	RKM			Latitude	Longitude	
<b>Total Ambala</b>									<b>0.00</b>	<b>60.00</b>	<b>Total</b>	<b>1250</b>			
<b>Kurukshetra</b>															
20	TP	Kurukshetra	Thanesar	Jyotisar	Jyotisar	Thanesar Pehowa Road Km 9-11.5 L&R	Jul-22	4m Plants to Plants	0.00	4.00	Shisham 1000	1000	29.958674° N 76.759919° E	29.95697° N 76.736295° E	
21	TP	Kurukshetra	Thanesar	Thol	Ismailabad	SYL Km 12.5-16.5 L&R	Jul-22	4m Plants to Plants	0.00	6.00	Shisham 1450, Neem 50	1500	30.191680 N 76.714040 E	30.166097 N 76.722430 E	
22	TP	Kurukshetra	Thanesar	Thol	Jhansa	SYL Km 16.5-21.5 L&R	Jul-22	4m Plants to Plants	0.00	5.00	Shisham 930, Arjun 290, Neem 30	1250	30.166097 N 76.722430 E	30.130293 N 76.733628 E	
23	TP	Kurukshetra	Thanesar	Thol	Kalsana	Malikpur Bundh RD 0-6 L&R	Jul-22	4m Plants to Plants	0.00	4.00	Shisham 1000	1000	30.169149 N 76.846094 E	30.159164 N 76.832949 E	
24	TP	Kurukshetra	Thanesar	Shahabad	Shahabad (N)	Manav Kender Bundh	Jul-22	4m Plants to Plants	0.00	1.50	Shisham 375	375	30°11'46.1"N 76°51'40.3" E	30°11'22.4" N 76°51'40.6" E	
25	TP	Kurukshetra	Thanesar	Shahabad	Shahabad (N)	G.T. Road Gher Km 180-181 R/Side	Jul-22	4m Plants to Plants	0.00	1.00	Shisham 250	250	30°11'19.8"N 76°51'34.4" E	30°11'20.04" N 76°51'33.8" E	
26	TP	Kurukshetra	Thanesar	Shahabad	Shahabad (N)	Ring Bundh near Gowshala Markanda L&R	Jul-22	4m Plants to Plants	0.00	0.50	Shisham 125	125	30.176692 N 76.86779 E	30.178992 N 76.864687 E	
27	TP	Kurukshetra	Thanesar	Shahabad	Shahabad (S)	Sudhpur Ajrani Road KM 0-2 L&R	Jul-22	4m Plants to Plants	0.00	2.00	Shisham 500	500	30.09076 N 76.81497 E	30.7881 N 76.80935 E	
28	TP	Kurukshetra	Thanesar	Shahabad	Shahabad (S)	Shahabad Jhansa Road Km 2-4 L&R	Jul-22	4m Plants to Plants	0.00	1.00	Shisham 250	250	30.1495 N 76.84275 E	30.13421 N 76.82365 E	
29	TP	Kurukshetra	Thanesar	Thanesar	Thanesar	Palwal to Chanderbhanpur Jirbari Road Km 0-3 L&R	Jul-22	4m Plants to Plants	0.00	5.00	Shisham 1000, Alastonia 250	1250	29°56'50.62"N 76°52'17.85" E	29°56'4.41"N 76°52'41.01" E	
30	TP	Kurukshetra	Thanesar	Thanesar	Thanesar	DUK Railway Line Km 150-151 L&R	Jul-22	4m Plants to Plants	0.00	7.00	Arjun 300, Kajelia Panata 300, Shisham 1150	1750	29°55'57.16"N 76°52'46.08" E	29°56'11.06"N 76°52'35.78" E	
31	TP	Kurukshetra	Thanesar	Thanesar	Thanesar	Kirmach to Ishaqpur road Km 0-4.5 L&R	Jul-22	4m Plants to Plants	0.00	8.00	Shisham 1400, Arjun 200, Jamun 200, Kadam 200	2000	29°54'9.54" N 76°47'24.97" E	29°54'44.36"N 76°49'37.43" E	
32	TP	Kurukshetra	Pehowa	Pehowa	Pehowa	Bibipur-Surmi Via Takoran Road Km. 0-6 L+R	Jul-22	4m Plants to Plants	0.00	15.00	Shisham 1200, Arjun 2550	3750	29.990807, 76.668280	30.010152, 76.692795	
33	TP	Kurukshetra	Pehowa	Bhaurakh	Jalbera	Bachki-Surmi Road Km. 0-1.5 L/R	Jul-22	4m Plants to Plants	0.00	2.50	Shisham 500, Jamun 125	625	30.034917, 76.688192	30.022252, 76.688012	
34	TP	Kurukshetra	Pehowa	Bhaurakh	Jalbera	A/H Road to Megha Majra via Pipli Majra Road Km. 0-13 L/R	Jul-22	4m Plants to Plants	0.00	9.00	Jamun 1000, Arjun 1100, Siras 150	2250	30.073900, 76.673191	30.062103, 76.713066	
35	TP	Kurukshetra	Pehowa	Bhaurakh	Jalbera	Megha Majra Road to Thaska Road Km. 0-5 L/R	Jul-22	4m Plants to Plants	0.00	5.00	Shisham 250, Jamoa 320, Arjun 680	1250	30.071125, 76.695619	30.106094, 76.696103	
36	TP	Kurukshetra	Pehowa	Bhaurakh	Bhaurakh	Kalsa-Sahapur-Julmat-Bodhni-Sahapur Road Km. 0-15 L/R	Jul-22	4m Plants to Plants	0.00	10.00	Arjun 1500, Jamun 800, Toon 200	2500	30.053419, 76.522290	30.032682, 76.551238	
37	TP	Kurukshetra	Pehowa	Bhaurakh	Deewana	Pehowa-Guhla Road to Mohanpur to Karah Sahib via Kaganwali Road Km. 0-6.5 L/R	Jul-22	4m Plants to Plants	0.00	6.00	Jamun 1200, Arjun 250, Shisham 50	1500	30.030727, 76.514028	30.042626, 76.528372	
38	TP	Kurukshetra	Pehowa	Bhaurakh	Deewana	Karah Sahib to Sadakpur to Mohanpur to Kalsa Road Km. 0-7 L/R	Jul-22	4m Plants to Plants	0.00	7.50	Jamun 900, Arjun 800, Kadam 175	1875	30.051899, 76.494064	30.047080, 76.507733	

Sr. No.	Name of Model	Name of Division	Name of Range	Name of Block	Name of Beat	Name of Reach where plantation done & Khasra No.	Plantation month	Spacing	Target Achieved		Species	No of Plants	GPS Coordinate		M&E
									Ha/ No.	RKM			Latitude	Longitude	
<b>Total Kurukshetra</b>									<b>0.00</b>	<b>100.00</b>					
<b>Yamunanagar</b>															
39	NPV (TP)	YNR	Sadhaura	Bilaspur	Sandhai	Ramgarh Sawai RF-	08/22	4X4	0.00	10.00	Jamoa	450	30°23'01" 30°23'01" 30°23'02" 30°23'03"	77°20'48" 77°20'46" 77°20'45" 77°20'44"	
											Jamun	420			
											Neem	10			
											Arjun	1620			
40	NPV (TP)	YNR	Chhachhrauli	Chhachhrauli	Chhachhrauli	Ganouli RF C- 114//7,8,9,10,11,12,13,14,1 5,16,17,18,19,20,21,22,23,2 4,25 15//5,6 24//5,6,14,15 25//1,2,3,4,5,6,7,8,9,10,11	08/22	4X4	0.00	10.00	Shisham	1800	30°16'10"N, 30°16'04"N, 30°16'03"N, 30°16'02"N, 30°16'16"N, 30°16'15"N, 30°16'09"N, 30°16'08"N	77°22'15"E 77°22'14"E 77°22'04"E 77°21'58"E 77°22'00"E 77°22'12"E 77°22'06"E 77°22'09"E	
											Arjun	180			
											Jamun	120			
											Jamoa	150			
											Anwala	100			
											Mango	50			
											Bad	30			
											Pipal	15			
											Gullar	55			
41	NPV (TP)	YNR	Jagadhri	Bgahwangarh	Kalanour	Pansara Shazadpur Road Km 3 to 12 L/R 3 to 12 L/R	July/Augest 2023	4X4	0.00	8.00	Jamun	940	30.112412 77.333123 30.112293 77.353394 30.116291 77.383925 30.134982 77.384759	30.112412 77.333123 30.112293 77.353394 30.116291 77.383925 30.134982 77.384759	
											Neem	300			
											Kachnar	500			
											Bahera	80			
											Amla	80			
											Ritha	100			
42	NPV (TP)	YNR	Jagadhri	Jagadhri	Chhapper	kanhri Link Road KM 0 to 3 L/R	July/Augest 2023	4X4	0.00	2.00	Arjun	350	30.206428 77.200454 30.175786 77.181048 30.206429 77.200450 30.175786 77.181048	30.206428 77.200454 30.175786 77.181048 30.206429 77.200450 30.175786 77.181048	
											Jamun/ Jamova	150			
43	NPV (TP)	YNR	Jagadhri	Jagadhri	Chhapper	Bhambholi Jhenjhera Link Road KM 0 to Tail L/R	July/Augest 2023	4X4	0.00	3.00	Arjun	500	30.188804 77.215905 30.188804 77.215905 30.181067 77.23092	30.188804 77.215905 30.188804 77.215905 30.181067	
											Jamova	220			
											Pilkhan	30			

Sr. No.	Name of Model	Name of Division	Name of Range	Name of Block	Name of Beat	Name of Reach where plantation done & Khasra No.	Plantation month	Spacing	Target Achieved		Species	No of Plants	GPS Coordinate		M&E
									Ha/ No.	RKM			Latitude	Longitude	
44	NPV (TP)	YNR	Jagadhri	Radaur	Radaur	Potli Tubewell Channal Tubewell Channal	July/Augest 2023	4X4	0.00	5.00	Shisham	1125	29°59'56.38"N 77° 8'4.92"E 29°59'52.90"N 77° 8'10.65"E 29°59'50.82"N 77° 8'14.08"E 29°59'45.91"N 77° 8'21.39"E	29°59'56.38"N 77° 8'4.92"E 29°59'52.90"N 77° 8'10.65"E 29°59'50.82"N 77° 8'14.08"E 29°59'45.91"N 77° 8'21.39"E	
											Arjun Jamova	100 25			
45	NPV (TP)	YNR	Jagadhri	Radaur	Radaur	Dhaulra sangipur Tubewell Channal Tubewell Channal	July/Augest 2023	4X4	0.00	5.00	Shisham	450	30.069549 77.205356 30.086025 77.227102 30.085977 77.227169 30.070031 77.206074 30.068342 77.201054 30.0992994 77.227818	30.069549 77.205356 30.086025 77.227102 30.085977 77.227169 30.070031 77.206074 30.068342 77.201054 30.0992994 77.227818	
											Arjun Jamova Jamun imli Mango Amla Kathal	325 250 50 50 50 50 25			
46	NPV (TP)	YNR	Jagadhri	Radaur	Radaur	Jathlana Gumthla Road KM 12 to 15 L/R	July/Augest 2023	4X4	0.00	2.00	Shisham	300	30° 00'2.39"N 77°13'22.86"E 29°59'9.01"N 77°13'10.45"E 29°58'20.59"N 77°12'53.56"E 29°57'46.92"N 77°12'32.31"E	30° 00'2.39"N 77°13'22.86"E 29°59'9.01"N 77°13'10.45"E 29°58'20.59"N 77°12'53.56"E 29°57'46.92"N 77°12'32.31"E	
47	NPV (TP)	YNR	Jagadhri	Radaur	Gundiana	Chhari Mansoorpur Road KM 0 to 2 L/R	July/Augest 2023	4X4	0.00	2.00	Arjun Jamova	200 200	30.082598 77.135759 30.091148 77.141968 30.82595 77.135888 30.091139 77.142097	30.082598 77.135759 30.091148 77.141968 30.82595 77.135888 30.091139 77.142097	
48	NPV (TP)	YNR	Jagadhri	Radaur	Gundiana	Chamrori Hiran Chhapper Road & Silikalan Road KM 0 to 12 L/R & 0 to 1 L/R	July/Augest 2023	4X4	0.00	6.00	Arjun Arjun	300 1300	30.060997 77.130331 30.100667 77.096386 30.061090 77.130115 30.100720 77.096352	30.060997 77.130331 30.100667 77.096386 30.061090 77.130115 30.100720 77.096352	
											Shisham Jamova	100 100			

Sr. No.	Name of Model	Name of Division	Name of Range	Name of Block	Name of Beat	Name of Reach where plantation done & Khasra No.	Plantation month	Spacing	Target Achieved		Species	No of Plants	GPS Coordinate		M&E
									Ha/ No.	RKM			Latitude	Longitude	
49	NPV (TP)	YNR	Jagadhri	Radaur	Gundiana	Bhogpur hartan Road Km 0 to 3 L/R	July/Augest 2023	4X4	0.00	1.00	Shisham	120	30.117785 77.106365 30.127507 77.097558 30.117782 77.106476 30.125978 77.098246	30.117785 77.106365 30.127507 77.097558 30.117782 77.106476 30.125978 77.098246	
											Kachnar Denk	80 50			
50	NPV (TP)	YNR	Jagadhri	Yamuna Nagar	Harnoul	Mandeberi Link Road Km 0 to Tail L/R	July/Augest 2023	4X4	0.00	2.00	Shisham	373	30.145576 77.225649	30.145576 77.225649	
											Legistromia Toon	120 7			
51	NPV (TP)	YNR	Jagadhri	Yamuna Nagar	Harnoul	Galauli Link road Km 0 to Tail L/R	July/Augest 2023	4X4	0.00	1.00	Shisham	200	30.137491 77.208068 30.137522 77.208087	30.137491 77.208068 30.137522 77.208087	
											Arjun	50			
52	NPV (TP)	YNR	Jagadhri	Yamuna Nagar	Harnoul	Bhoot Majra Link road Km 0 to Tail L/R	July/Augest 2023	4X4	0.00	1.00	Shisham	50	30.124047 30.12407 30.124108	77.22572 77.225708 77.225727	
											Arjun	200			
53	NPV (TP)	YNR	Jagadhri	Yamuna Nagar	Harnoul	Ismailpur Link Road Km 0 to Tail L/R	July/Augest 2023	4X4	0.00	1.00	Jamova	140	30.118931 30.122607	77.179219 77.17928	
											Arjun	110			
54	NPV (TP)	YNR	Jagadhri	Yamuna Nagar	Harnoul	Akberpur Link road Km 0 to Tail L/R	July/Augest 2023	4X4	0.00	1.00	Jamova	200	30.133769 30.133639	77.176274 77.17644	
											Jamun	50			
55	NPV (TP)	YNR	YNR	Kalesar	Tajewala	UrjaniBhood Kohliwala link road 0 to tail	July	4 X 4	0.00	8.00	Chakrosia	400	N. 30.16.6	E. 77.29.54	
											Kanak Champa Arjun	300 700			
											Kesia Gluka Amla Toon	500 50 50			
											Total	2000			
56	NPV (TP)	YNR	YNR	Kalesar	Khillanwala	MujafatBhangeri Link Road	Bhangeri Link Road	July	0.00	2.00	Kanak Champa	200	N. 30.16.36	E. 77.28.50	
											Imla	200	N. 30.16.26	E. 77.28.52	
											Toon	50	N. 30.16.42	E. 77.28.55	
											Ritha	50			
											Total	500			
						<b>Total Yamunanagar</b>			<b>0.00</b>	<b>70.00</b>					
<b>Kaithal</b>															
57	TP	Kaithal	Kaithal	Devban	Jakholi	Panipat to Kaithal Road KM 60-71 L&R	08/2022	4x4	0.00	10.00	Shisham 1515, Arjun 365, Jamoa 270, Jamun 150, Kachnar 100, Kajelia 100	2500	29°36'09.41"N29°03'09.41"N 29°37'28.29"N 29°40'11.31"N 29°41'18.70"N	76°27'45.37"E76°02'45.37"E 76°02'70.14"E76°02'30.07"E76°02'45.45"E	
58	TP	Kaithal	Pundri	Kaul	Rasina	Dussian Sakra Road	Sep-22	4X4	0.00	4.40	Arjun 400, Amla 100, Jamova 330, Jamun 270	1100	29.786397 N, 29.7893194 N, 29.798463 N, 29.808306 N,	76.661390 E, 76.6629583 E, 76.664322 E, 76.681384 E	

Sr. No.	Name of Model	Name of Division	Name of Range	Name of Block	Name of Beat	Name of Reach where plantation done & Khasra No.	Plantation month	Spacing	Target Achieved		Species	No of Plants	GPS Coordinate		M&E
									Ha/ No.	RKM			Latitude	Longitudde	
59	TP	Kaithal	Pundri	Kaul	Rasina	Ahun Dussain Road	Sep-22	4X4	0.00	1.60	Arjun 175, Amla 50, Jamun 80, Jamova 95	400	29.788588 N, 29.788639 N, 29.787479 N, 29.786007 N	76.673730 E, 76.668810 E, 76.665279 E, 76.661369 E	
60	TP	Kaithal	Pundri	Kaul	Rasina	Guhidha Ahun Road	Sep-22	4X4	0.00	4.00	Arjun 500, Jamova 100, Amla 100, Jamun 300	1000	29.765156 N, 29.766584 N, 29.779388 N, 29.783989 N	76.692774 E, 76.692796 E, 76.688113 E, 76.681031 E	
61	TP	Kaithal	Saraswati	Kharkan	Kangthali	Old Para RD Paharpur Minor to Dera Dara Singh L&R	Sep-22	4X4	0.00	3.00	Arjun 750	750	29.949173N 29.949831N 29.951305N 29.952280N	76.422627E 76.408012E 76.423478E 76.419459E	
62	TP	Kaithal	Saraswati	Cheeka	Harnoli	Kamheri Harnoli Road	Sep-22	4X4	0.00	5.00	Arjun 700, Jamova 350 Shisham 200	1250	30.131153N 30.146624N 30.115073N 30.137347N	76.428130E 76.399252E 76.422113E 76.427844E	
63	TP	Kaithal	Saraswati	Cheeka	Guhla	Daban Kheri Road	Sep-22	4X4	0.00	2.00	Shisham 500	500	30.017946N 30.026215N 30.030638N 30.021521N	76.269205E 76.256091E 76.279582E 76.275231E	
<b>Total Kaithal</b>									<b>0.00</b>	<b>30.00</b>		<b>7500</b>			
<b>Total North Circle</b>									<b>0.00</b>	<b>290.00</b>					
<b>Karnal</b>															
64	NPV TP	Karnal	Karnal	Munak	Balla	Panipat to Salwan Road KM 11 to 22 L&R		4x4	0.00	8.00	Shisham arjun papri	2000	29.467777 29.491666	76.751944 76.792222	
65	NPV TP	Karnal	Karnal	Munak	Balla	Pabana to Balla Road KM 0-4 L&R		4x4	0.00	2.00	Shisham papri	500	29.538888 29.513611	76.793611 76.807777	
66	NPV TP	Karnal	Assandh	Assandh	Bassi	Panipat -Kaithal Road		4 x 4	0.00	10.00	Arjun	2500	29.534094N 29.555681N	76.573354E 76.526248E	
67	NPV TP	Karnal	Assandh	Nissing	Chorkarsa	Dacher to Jalmana Road		4 x 4	0.00	10.00	Shisham arjun papri	2500	29.640234N 29.595975N	76.711205E 76.702701E	
68	NPV TP	Karnal	Assandh	Jundla	Janni	Jaini-Picholiya-Bansa Road		4 x 4	0.00	9.00	Shisham arjun	2250	29.620424N 29.600057N	76.895652E 76.836326E	
69	NPV TP	Karnal	Assandh	Nissing	Chorkarsa	Chorkarsa to Panghala Road		4 x 4	0.00	6.00	Shisham arjun	1500	29.628872N 29.622632N	76.661908E 76.625489E	
70	NPV TP	Karnal	Indri	Indri	Bibipur	Bibipur Jattan to Nagla & Ghisarपुरi App. Road L/R		4 x 4	0.00	8.00	Shisham arjun Kaijelia	2000	29.835887 29.81317	77.020472 77.072816	
71	NPV TP	Karnal	Indri	Indri	Garhigujran	Janesro to Gorhgarh Road L/R		4 x 4	0.00	2.00	Shisham Kaijelia	500	29°49'15"N 29°47'46"N	76°54'39"E 76°52'53"E	
72	NPV TP	Karnal	Indri	Garhibirbal	Biana	Badarpur to Bibipur Brahman Road L/R		4 x 4	0.00	2.00	Shisham Gumhar	500	29.85108 29.85102 29.849054	77.129677 77.129651 77.146881	
73	NPV TP	Karnal	Indri	Garhibirbal	Biana	Muradgarh to Rindal Road L/R		4 x 4	0.00	4.00	Kadam Gumhar	1000	29.843064 29.843052	77.08094 77.080850	

Sr. No.	Name of Model	Name of Division	Name of Range	Name of Block	Name of Beat	Name of Reach where plantation done & Khasra No.	Plantation month	Spacing	Target Achieved		Species	No of Plants	GPS Coordinate		M&E
									Ha/ No.	RKM			Latitude	Longitude	
74	NPV TP	Karnal	Indri	Garhibirbal	Biana	Indri Biana Road L/R		4 x 4	0.00	6.00	Shisham Gumhar	1500	29.871426 29.871379 29.829890 29.829861	77.067018 77.066986 77.123101 77.123082	
75	NPV TP	Karnal	Indri	Garhibirbal	Biana	Biana to Chandsamand to Chorpura Road L/R		4 x 4	0.00	3.00	Shisham Gumhar Keijelia Anwala	750	29.839853 29.839897 29.809959 29.809893	77.112204 77.112141 77.116302 77.116324	
						<b>Total Karnal</b>			<b>0.00</b>	<b>70.00</b>		<b>17500</b>			
<b>Jhajjar</b>															
76	NPV /TP	Jhajjar	Matanhail	Subana	Subana	Subana to Chhapar Road Km 0 to 4	Sep-22	4x4	0.00	3.00	Papri	250	28°27'54.94" 28°26'59.02"	76°34'21.38" 76°35'6.50"	
											Arjun	250			
											Jamua	140			
											Pilkhan	110			
											<b>Total</b>	<b>750</b>			
77	NPV /TP	Jhajjar	Matanhail	Subana	Raiya	Jhajjar Kosli Road Km 4 to 13	Sep-22	4x4	0.00	5.00	Neem	625	28°34'33.63" 28°30'28.58"	76°37'43.29" 76°35'31.12"	
											Shisham	625			
											<b>Total</b>	<b>1250</b>			
78	NPV /TP	Jhajjar	Matanhail	Subana	Bhindawas	Nilaheri to Redhuwas Road Km 0 to 5	Sep-22	4x4	0.00	2.00	Shisham	250	28°30'52.98" 28°29'36.28"	76°32'43.70" 76°31'6.41"	
											Arjun	250			
											<b>Total</b>	<b>500</b>			
79	NPV /TP	Jhajjar	Matanhail	Matanhail	Chhuchakwas	Chh-was to Palra Road KM 0 TO 8	Sep-22	4x4	0.00	5.60	Arjun	1400	28°36'36.44" 28°38'38.22"	76°30'48.58" 76°31'52.67"	
											<b>Total</b>	<b>1400</b>			
80	NPV /TP	Jhajjar	Matanhail	Matanhail	Chhuchakwas	Islamgarh Dhani to Achhej Road Km 0 to 4	Sep-22	4x4	0.00	4.40	Neem	370	28°36'58.69" 28°37'32.62"	76°31'52.66" 76°30'26.21"	
											Shisham	500			
											Arjun	230			
											<b>Total</b>	<b>1100</b>			
81	NPV /TP	Jhajjar	Jhajjar	Beri	Beri West	Beri Kabulpur Road Km 0 to 7	Sep-22	4x4	0.00	4.00	P.Papri	450	N 28042'28.11" N 28045'22.46"	E 76034'23.16" E 76034'10.88"	
											Arjun	200			
											Neem	100			
											Shisham	150			
											Jamun	100			
											<b>Total</b>	<b>1000</b>			
82	NPV /TP	Jhajjar	Jhajjar	Beri	Beri East	Beri Dhor Road Km 0 to 2.5	Sep-22	4x4	0.00	1.00	Burna	50	N 28041'21.94" N 28040'25.79"	E 76034'41.23" E 76035'41.78"	
											Shisham	50			
											Arjun	50			
											Kadam	50			
											P.Papri	50			
											<b>Total</b>	<b>250</b>			
						<b>Total Jhajjar</b>			<b>0.00</b>	<b>25.00</b>		<b>6250</b>			
<b>Panipat</b>															

Sr. No.	Name of Model	Name of Division	Name of Range	Name of Block	Name of Beat	Name of Reach where plantation done & Khasra No.	Plantation month	Spacing	Target Achieved		Species	No of Plants	GPS Coordinate		M&E
									Ha/ No.	RKM			Latitude	Longitude	
83	NVP (TP)	Panipat	Panipat	Burhsam	Ahulana Minor	RD 24 to Naraina Pul	09-2022	4x4	0.00	7.00	Arjun 800, Kigelia 100, Shisham 850	1750	29°29'59.21"N	76°95'73.22"E	
84	NVP (TP)	Panipat	Israna	Israna	Pardhana to Chichrana Road	Km 1-7 L & R Side	09-2022	4x4	0.00	5.00	Shisham 1250	1250	29°29'25.62"N	76°79'33.39"E	
85	NVP (TP)	Panipat	Madluada	Madlauda	Lohari Minor 0-20	RD '0-20	09-2022	4x4	0.00	6.00	Shisham 800, Kigelia 300, Kadam 200, Baheda 200	1500	29°22'25.99"N	76°51'6.40"E	
86	NVP (TP)	Samalkhaa	Samalkha W	Manana	Manana to Narayana Road	Km 0 to 3	Oct-22	4 x 4	0.00	3.00	Shisham-500, Lasoora-200, Kachnar-50	750	29°15'52"N	76°59'06"E	
87	NVP (TP)	Samalkhaa	Samalkha W	Manana	G.T Road to Machroli Pul to Railway Fatak	Km 0 to 2	Oct-22	4 x 4	0.00	2.00	Lasoora-250, Shisham-250	500	29°17'26"N	76°59'47"E	
88	NVP (TP)	Samalkhaa	Samalkha W	Manana	Manana to Kiwana Road	Km 0 to 5	Oct-22	4 x 4	0.00	4.00	Kijelia-400, Jamao-150, Dalmoth-100, Shisham-150, Gullar-200	1000	29°15'30"N	76°59'15"E	
89	NVP (TP)	Samalkhaa	Bapoli	Bapoli	Nurpur to Dadola to Siwah Road	Km 0 to 2.5	Oct-22	4 x 4	0.00	2.00	Gumhar-250, Shisham-250	500	29°19'21"N	77°01'22"E	
90	NVP (TP)	Samalkhaa	Samalkha East	Hathawla	Dhera to Basada Road	Km 1.5 to 3	Oct-22	4 x 4	0.00	1.00	Arjun-100, Shisham-100, Kijelia-50	250	29°11'46"N	77°05'03"E	
91	NVP (TP)	Samalkhaa	Samalkha W	Manana	G. T. Road Machroli Road to G T Road Karhans Road	Km 0 to 1	Oct-22	4 x 4	0.00	1.00	Shisham-100, Pilkhan-150	250	29°17'23"N	76°59'54"E	
92	NVP (TP)	Samalkhaa	Bapoli	Nawada	Barana to Garhi Besak Road	Km 0 to 4	Oct-22	4 x 4	0.00	4.00	Lasoora-600, Arjun-400	1000	29°27'14"N	77°04'05"E	
						<b>Total Panipat</b>			<b>0.00</b>	<b>35.00</b>		<b>8750</b>			
	<b>Sonipat</b>														
93	NPV TP	Sonipat	Gohana	Moi	Rukhi	Gohana Rohtak Road	Aug-22	4X4	0.00	13.00	Arjun 1500	3250	29.113056 29.111312 29.110983 29.113118	76.697628 76.696581 76.696794 76.698074	
											Jamao 700				
											Shisham 250				
											J. Jalabi 400				
											Siris 400				
94	NPV TP	Sonipat	Gohana	Moi	Bhainswal	Bhainswal Katwal Road	Aug-22	4X4	0.00	1.00	Shisham 50	250	29.034854 29.034692 29.038708 29.038563	76.775691 76.775639 76.763272 76.763230	
											J. Jalabi 50				
											Bottle Bursh 50				
											Neem 20				
											Arjun 50				
											Dalmoth 30				

Sr. No.	Name of Model	Name of Division	Name of Range	Name of Block	Name of Beat	Name of Reach where plantation done & Khasra No.	Plantation month	Spacing	Target Achieved		Species	No of Plants	GPS Coordinate		M&E
									Ha/ No.	RKM			Latitude	Longitudde	
95	NPV TP	Sonipat	Gohana	Kathura	Rindhana	Rindhana Lakhana majra Road	Aug-22	4X4	0.00	2.00	Shisham 100	500	29.130823 29.130954 29.135735 29.135857	76.513593 76.513511 76.531424 76.531402	
											J. Jalabi 70				
											Bottle Bursh 50				
											Neem 50				
											Arjun 100				
											Daltho 50				
											Siris 80				
96	NPV TP	Sonipat	Gohana	Kathura	Rindhana	Kashi Minor	Jul-22	4X4	0.00	3.00	J.Jalabi 100	750	29.168467 29.165483 29.165351 29.178535	76.686722 76.614678 76.651635 76.753544	
											Arjun 200				
											Jamoa 150				
											Daltho 120				
											Shisham 180				
97	NPV TP	Sonipat	Gohana	Kathura	Rindhana	Garwal Nizampur Road	Aug-22	4X4	0.00	2.00	Shisham 150	500	29.225754 29.185154 29.235421 29.256435	76.507791 76.529856 76.527721 76.554645	
											Jamoa 30				
											Daltho 100				
											Kachnar 50				
											Arjun 150				
											Pilkhan 20				
98	NPV TP	Sonipat	Gohana	Gohana	Mundlana	Panipat Gohana Road	Jul-22	4X4	0.00	4.00	Jamoa 300	1000	29.176775 29.176987 29.184031 29.184294	76.737121 76.737364 76.743019 76.742798	
											Daltho 200				
											Kachnar 150				
											Arjun 250				
											Pilkhan 100				
99	NPV TP	Sonipat	Gohana	Gohana	Gohana	Mahmudpur Sirshad Road	Jul-22	4X4	0.00	2.00	J.Jalabi 100	500	29.184585 29.184642 29.191731 29.191813	76.723115 76.230821 76.730759 76.730677	
											Arjun 130				
											Jamoa 150				
											Daltho 120				
100	NPV TP	Sonipat	Gohana	Gohana	Khanpur	Khanpur Kailana Road	Aug-22	4X4	0.00	3.00	Daltho 150	750	29.166081 29.166016 29.169181 29.169242	76.785004 76.785021 76.770273 76.770299	
											Kachnar 150				
											Arjun 350				
											Pilkhan 100				



Sr. No.	Name of Model	Name of Division	Name of Range	Name of Block	Name of Beat	Name of Reach where plantation done & Khasra No.	Plantation month	Spacing	Target Achieved		Species	No of Plants	GPS Coordinate		M&E
									Ha/ No.	RKM			Latitude	Longitude	
101	NPV TP	Sonipat	Sonipat	Bhatgaon	Bhatgaon	Mehlana to Bhatgaon road	Aug-22	4X4	0.00	2.00	P.Papri 400	500	29.003472 28.993310	76.955931 76.907965	
											Shahtoot 100				
102	NPV TP	Sonipat	Sonipat	Dubheta	Khubru	Rahmena to Moi	Aug-22	4X4	0.00	4.00	Neem 250	1000	29.087554 29.101197	76.882689 76.868322	
											Shisham 50				
											J.Jalabi 700				
103	NPV TP	Sonipat	Sonipat	Dubheta	Khubru	Pugthala to Bajana road	Aug-22	4x4	0.00	4.00	Arjun 250	1000	29.184725 29.168071	76.871506 76.864740	
											Jamun 50				
											Jamoa 700				
<b>Total Sonipat</b>									<b>0.00</b>	<b>40.00</b>		<b>10000</b>			
<b>Rohtak</b>															
104	NPV TP	Rohtak	Meham	Lakahan Majra	Bainsi	Rohtak Jind Road	2022-23	4x4	0.00	2.00	Arjun	500	29° 3'3.21"N 29° 3'1.92"N	76°28'27.57"E 76°28'26.11"E	
											<b>Total</b>	<b>500</b>			
105	NPV TP	Rohtak	Meham	Lakahan Majra	Chandi	Rohtak Jind Road	2022-23	4x4	0.00	5.00	Neem	580	29° 0'40.47"N 29° 0'39.95"N	76°29'13.06"E 76°29'12.04"E	
											Balamkheera	200			
											P.Papri	50			
											Arjun	420			
											<b>Total</b>	<b>1250</b>			
106	NPV TP	Rohtak	Meham	Meham	Madina N	Bharan to Nindana Road	2022-23	4x4	0.00	7.00	Arjun	800	28°58'21.75"N 28°58'21.72"N	76°22'53.29"E 76°22'53.71"E	
											B.Brush	800			
											P.Papri	100			
											Shisham	50			
											<b>Total</b>	<b>1750</b>			
107	NPV TP	Rohtak	Meham	Meham	Farmana	Farmana to Saman Road	2022-23	4x4	0.00	6.00	Jangal Jalabi	400	29° 2'47.32"N 29° 2'46.92"N	76°17'19.60"E 76°17'19.62"E	20.04.2023
											Shisham	700			
											Neem	400			
											<b>Total</b>	<b>1500</b>			
108	NPV TP	Rohtak	Meham	Kalanaur	Dobh	South Bye pass	2022-23	4x4	0.00	5.00	Shisham	1000	28°51'34"N	76°28'23"E	
											Arjun	250			
											<b>Total</b>	<b>1250</b>			
109	NPV TP	Rohtak	Meham	Meham	Meham	Jui Minor RD 0 to Tail	2022-23	4x4	0.00	5.00	Arjun	500	29° 1'15.73"N 29° 1'15.83"N	76°14'34.20"E 76°14'34.99"E	
											B.Brush	550			
											Shisham	200			
											<b>Total</b>	<b>1250</b>			
<b>Total Rohtak</b>									<b>0.00</b>	<b>30.00</b>		<b>7500</b>			
<b>Total Central Circle</b>															
									<b>0.00</b>	<b>200.00</b>		<b>50000</b>			
<b>Hisar</b>															
110	TP	Hisar	Hansi	Hansi	Dhanipal	Hansi to Data Road Km 1 to 10 L/R	Aug-22	4x4	0.00	10.00	P.Papri, Arjun, Lasua	2500	29.144323 29.160474	75.953164 75.9602	4/18/2023
111	TP	Hisar	Hansi	Hansi	Dhanipal	Hansi to Jind Road Km 0 to 9 L/R	Aug-22	4x4	0.00	6.00	Arjun	1500	29.129138 29.128857	76.009405 76.009296	--

Sr. No.	Name of Model	Name of Division	Name of Range	Name of Block	Name of Beat	Name of Reach where plantation done & Khasra No.	Plantation month	Spacing	Target Achieved		Species	No of Plants	GPS Coordinate		M&E
									Ha/ No.	RKM			Latitude	Longitude	
112	TP	Hisar	Hansi	Hansi	Dhanipal	Shekhpura Water/Works , Shamshan Ghat , Stadium	Aug-22	4x4	0.00	2.00	Arjun, Neem, Lasua	500	29.114266 29.11425	76.001169 76.00139	--
113	TP	Hisar	Hansi	Hansi	Dhanipal	Hansi Sisai Road to Dhanipal Road Km 4 to 5 L/R	Aug-22	4x4	0.00	1.00	P.Papri	250	29.145499 29.145601	75.992108 75.992175	--
114	TP	Hisar	Hansi	Sarsana	Khedi Jalab	Barwala to Jind Road Km 16 to 19 L/R	Aug-22	4x4	0.00	4.00	Shisham, Shahtoot, Siris, Gullar	1000	29.2039 29.1938	76.321 76.620'	--
115	TP	Hisar	Hansi	Sarsana	Khedi Jalab	Barwala to Jind Road Km 20 to 25 L/R	Aug-22	4x4	0.00	4.00	Shisham, Shahtoot, Gullar, Lasua	1000	29.1938 29.1848	76.720 76.1217	--
116	TP	Hisar	Hansi	Narnound	Petwar	Narnound to Petwar Road Km 1 to 5 L/R	Aug-22	4x4	0.00	3.00	Arjun	750	29.1850906 29.2127397	76.1555153 76.1503185	--
117	TP	Hisar	Adampur	Adampur	Modakhera	Gurshal-Jhansal Road KM 0-3 L/R	Aug-22	4x4	0.00	4.00	Lasoor, Gular, Shisham, P.Papri	1000	29.17833 29.17833	75.44869 75.44869	--
118	TP	Hisar	Adampur	Pabra	Siwani Bolan	Kuleri-Kirmara-Kanoh Road KM 6-16 L/R	Aug-22	4x4	0.00	6.00	Lasoor, B.Papri	1500	29.39698 29.39698	75.71802 75.71802	--
119	TP	Hisar	Adampur	Balsamand	Balsamand	Balsamand-Burak Road KM 0-5 L/R & Burak-Bandaheeri Road KM 0-5 L/R	Aug-22	4x4	0.00	10.00	Shisham, Neem, Sehtoot, Siras, P.Papri	2500	29.08279 29.08279	75.47717 75.47717	4/7/2023
<b>Total Hisar</b>									<b>0.00</b>	<b>50.00</b>		<b>12500</b>			
<b>Sirsa</b>															
120	NPV TP	Sirsa	Sirsa	Nathusari	Nathusari	Nathusari to Kheri Road Km. 0-6 L&R	Aug-22	4x4	0.00	5.00	Shisham, Arjun, Neem, Lasura	1250	29°34'55.81"N	75° 11'68.73"E	
121	NPV TP	Sirsa	Dabwali	Dabwali	Desujodha	Dabwali to Kalanwali road km 8-12 L/R	Aug-22	4x4	0.00	10.00	P.Papri, Shisham, Neem	2500	29.934086° 29.916095°	74.760113° 74.804042°	
122	NPV TP	Sirsa	Rania	Ellenabad	Ellenabad	Ellenabad to Thobria Road	Aug-22	4x4	0.00	8.00	Shisham, Pipal, Kachnar, Bargad, P. Papri, Toot, Jangal Jalebi, Arjun	2000	29°29'2.47"N	74°39'53.11"E	
123	NPV TP	Sirsa	Rania	Ellenabad	Ellenabad	Sureran to Mameran Road	Aug-22	4x4	0.00	4.00	Shisham, Pipal, Bargad, Toot, Arjun	1000	29°26'56.51"N	74°42'10.42"E	
124	NPV TP	Sirsa	Rania	Ellenabad	Ellenabad	Ellenabad to Dhani Sheranwali Road	Aug-22	4x4	0.00	3.00	Shisham, Neem, Pipal, Bargad, Arjun	750	29°25'5.38"N	74°37'55.86"E	
125	NPV TP	Sirsa	Kalanwali	Kalanwali	Kalanwali	Kewal Mr. RD 17-34 L&R	Aug-22	5x4	0.00	6.00	Shisham, Arjun, Neem, Jamun	1500	29°52'10.82"N	75°02'20.68"E	

Sr. No.	Name of Model	Name of Division	Name of Range	Name of Block	Name of Beat	Name of Reach where plantation done & Khasra No.	Plantation month	Spacing	Target Achieved		Species	No of Plants	GPS Coordinate		M&E
									Ha/ No.	RKM			Latitude	Longitudde	
126	NPV TP	Sirsa	Kalanwali	Kalanwali	Kalanwali	BMB Canal RD 290-300 L&R	Aug-22	5x4	0.00	2.00	Shisham, Arjun	500	29°50'47.85"N	75°03'08.27"E	
127	NPV TP	Sirsa	Kalanwali	Rori	Alikan	Khairakan-Mattar road km 10-24 L&R	Aug-22	5x4	0.00	6.00	Shisham, Arjun, Sahtoot, Lahsua	1500	29°40'33.38"N	75°10'04.67"E	
128	NPV TP	Sirsa	Kalanwali	Rori	Rori	Rori Branch RD 30-40 R/s	Aug-22	5x4	0.00	6.00	Shisham, Arjun, Lahsua	1500	29°44'13.65"N	75°08'35.64"E	
<b>Total Sirsa</b>									<b>0.00</b>	<b>50.00</b>		<b>12500</b>			
<b>Fatehabad</b>															
129	NPV TP	Fatehabad	Fatehabad	Ratia	Aharwan	Sahnal to Ratia Road to Hamjapur Road	July-Aug/2022	4x4	0.00	2.00	Shisham	500	29°38'3.63"N 75°34'50.83"E 29°38'3.73"N 75°34'50.40"E	29°37'57.11"N 75°33'30.87"E 29°37'57.01"N 75°33'30.84"E	-
130	NPV TP	Fatehabad	Fatehabad	Ratia	Ratia	Ratia Sub Branch RD 53 to 61 L/Side	July-Aug/2022	4x4	0.00	2.00	Shisham	400	29°41'57.88"N 75°30'50.69"E 29°41'58.38"N 75°30'51.22"E	29°42'20.18"N 75°29'22.82"E 29°42'21.22"N 75°29'23.08"E	-
											Neem	100			
131	NPV TP	Fatehabad	Fatehabad	Ratia	Nagpur	Khumbar to Chankothi Road KM 0-2 L/R	July-Aug/2022	4x4	0.00	2.00	Shisham	500	29°37'28.64"N 75°25'50.06"E 29°37'28.68"N 75°25'50.56"E	29°37'19.64"N 75°26'47.05"E 29°37'19.97"N 75°26'47.38"E	-
132	NPV TP	Fatehabad	Fatehabad	Bahmanwala	Mahmara	BMB Canal RD 82 to 86 L/Side	July-Aug/2022	4x4	0.00	6.00	Neem	750	29°44'46.49"N 75°38'8.94"E 29°44'46.25"N 75°38'7.89"E	29°44'44.09"N 75°37'10.68"E 29°44'45.39"N 75°37'10.45"E	-
											Shisham	750			
133	NPV TP	Fatehabad	Fatehabad	Bhattu	Thuian	Dhabi Kalan to Gadli Road KM 0-4 L/R	July-Aug/2022	4x4	0.00	6.00	Shisham	750	29°19'26.22"N 75°19'30.98"E 29°19'26.52"N 75°19'30.72"E	29°17'53.96"N 75°20'15.49"E 29°17'54.00"N 75°20'15.06"E	-
											Neem	750			
134	NPV TP	Fatehabad	Fatehabad	Bhattu	Thuian	Bhattu to Daiyyar Road KM 7 to 8 L/R	July-Aug/2022	4x4	0.00	1.00	Shisham	150	29°20'54.64"N 75°17'35.29"E 29°20'54.71"N 75°17'35.72"E	29°19'40.99"N 75°16'52.53"E 29°19'41.06"N 75°16'52.92"E	-
											Neem	100			
135	NPV TP	Fatehabad	Fatehabad	Fatehabad	Hizranwan	Ratta Tibba to Goma Ram Dhani Road	July-Aug/2022	4x4	0.00	5.00	Arjun	1000	29°35'50.90"N 75°21'35.75"E 29°35'50.40"N 75°21'35.82"E	29°35'50.79"N 75°22'53.29"E 29°35'50.69"N 75°22'53.52"E	-
											Neem	100			
											Papdi	150			
136	NPV TP	Fatehabad	Fatehabad	Fatehabad	Hizranwan	Fataehabad to Hanspur Road KM 2 to 3 L/R	July-Aug/2022	4x4	0.00	1.00	Shisham	250	29°31'53.72"N 75°26'11.59"E 29°31'54.42"N 75°26'11.75"E	29°32'40.03"N 75°25'6.40"E 29°32'40.47"N 75°25'6.96"E	-

Sr. No.	Name of Model	Name of Division	Name of Range	Name of Block	Name of Beat	Name of Reach where plantation done & Khasra No.	Plantation month	Spacing	Target Achieved		Species	No of Plants	GPS Coordinate		M&E
									Ha/ No.	RKM			Latitude	Longitude	
137	NPV TP	Fatehabad	Tohana	Tohana	Samain	sidhmukh nohar feeder RD 15 to 24 R/side	July aug	4x4	0.00	13.00	Jamun	980	29°40'34.80"N 75°54'9.62"E 29°39'32.07"N 75°53'34.29"E	29°40'16.14"N 75°53'59.33"E 29°39'35.60"N 75°53'36.46"E	-
											Shisham	720			
											Neem	300			
											Amaltash	350			
											sehtoot	500			
											Imli	300			
											Gulmohar	100			
138	NPV TP	Fatehabad	Tohana	Bhuna	Dholu	Nadhori Minor RD 0 to 24 L/R	July aug	4x4	0.00	12.00	Shisham	3000	29°33'41.62"N 75°43'3.80"E 29°33'11.53"N 75°39'2.67"E	29°33'24.51"N 75°41'35.38"E 29°33'30.40"N 75°40'38.46"E	-
<b>Total Fatehabad</b>									<b>0.00</b>	<b>50.00</b>		<b>12500</b>			<b>-</b>
<b>Jind</b>															
139	TP	Jind	Jind	Jind North	Kandela	Chhapra Minor RD 0-tail L&R	Jul-22	4 x 4	0.00	1.00	Bakain	10	29°23'48.31"N 29°23'47.92"N 29°23'19.29"N 29°23'20.16"N	76°18'13.22"E 76°18'12.84"E 76°19'10.69"E 76°19'8.05"E	-
											Papri	100			
											Shisham	100			
											Neem	20			
											Toot	20			
140	TP	Jind	Jind	Jind North	Naguran	Naguran to Dahola Road km 1-5 L&R	Jul-22	4 x 4	0.00	2.00	Shisham	500	29°26'34.87"N 29°26'34.59"N 29°29'5.31"N 29°29'5.25"N	76°22'5.68"E 76°22'6.16"E 76°21'13.87"E 76°21'14.46"E	-
141	TP	Jind	Jind	Jind South	Ghimana	Igrah to Buana road km 0-3 L&R	Jul-22	4 x 4	0.00	2.00	Arjun	500	29°12'32.20"N 29°12'32.41"N 29°12'42.17"N 29°12'42.33"N	76°18'14.25"E 76°18'14.11"E 76°16'58.61"E 76°16'58.76"E	-
142	TP	Jind	Jind	Jind South	Ghimana	Ghimana to Bahabalpur road km 0-3 L&R	Jul-22	4 x 4	0.00	2.00	Arjun	500	29°14'43.00"N 29°14'42.90"N 29°15'36.51"N 29°15'36.49"N	76°18'6.11"E 76°18'6.63"E 76°18'6.60"E 76°18'7.02"E	-
143	TP		Jind	Jind South	Ghimana	Rohtak road to Biroli road km 0-2 L&R	Jul-22	4 x 4	0.00	2.00	Shisham	500	29°16'3.39"N 29°16'3.60"N 29°16'14.96"N 29°16'14.74"N	76°21'10.38"E 76°21'10.61"E 76°20'52.06"E 76°20'51.97"E	-

Sr. No.	Name of Model	Name of Division	Name of Range	Name of Block	Name of Beat	Name of Reach where plantation done & Khasra No.	Plantation month	Spacing	Target Achieved		Species	No of Plants	GPS Coordinate		M&E
									Ha/ No.	RKM			Latitude	Longitudde	
144	TP	Jind	Jind	Jind South	Ghimana	Kalwa Kinana Drain RD Radhana to Biroli Seema R/s	Jul-22	4 x 4	0.00	2.00	Arjun	500	29°18'2.11"N 29°20'20.36"N 29°18'1.83"N 29°20'20.29"N	76°23'29.24"E 76°27'49.44"E 76°23'29.06"E 76°27'49.49"E	-
145	TP	Jind	Jind	Jind South	Sindhvikhera	Bhartana Minor RD 0-tail L&R	Jul-22	4 x 4	0.00	4.00	Arjun	500	29°14'36.62"N 29°14'36.22"N 29°18'22.48"N 29°18'22.67"N	76°27'47.13"E 76°27'47.49"E 76°30'21.98"E 76°30'22.46"E	-
											Neem	500			
146	TP	Jind	Jind	Jind South	Sindhvikhera	Nidana to Lalitkhera road km L&R	Jul-22	4 x 4	0.00	3.00	Papri	300	29°15'28.19"N 29°15'27.79"N 29°15'7.75"N 29°15'7.99"N	76°28'24.37"E 76°28'24.37"E 76°27'18.22"E 76°27'18.12"E	-
											Arjun	450			
147	TP	Jind	Jind	Jind South	Sindhvikhera	Jind no. 4 RD 63-82 L&R	Jul-22	4 x 4	0.00	2.00	Arjun	500	29°21'48.03"N 29°19'10.82"N 29°20'18.38"N 29°19'10.58"N	76°28'2.66"E 76°23'11.12"E 76°24'41.04"E 76°23'11.71"E	-
148	TP	Jind	Narwana	Narwana	Belarkhan	D.L. Road Km. 245- 251 L&R	Jul-22	4 x 4	0.00	10.00	Arjun	2400	29°41'1.93"N 29°44'2.61"N 29°44'2.53"N 29°43'43.24"N	76° 7'24.34"E 76° 7'36.03"E 76° 7'34.77"E 76° 7'33.60"E	-
											Jamun	100			
149	TP	Jind	Narwana	Dhamtan	Dhamtan	Dhamtan Station Yard	Jul-22	4 x 4	0.00	15.00	Arjun	1900	29°41'8.98"N 29°41'26.70"N 29°41'24.86"N 29°41'9.24"N	76° 0'29.51"E 76° 0'11.90"E 76° 0'9.24"E 76° 0'25.35"E	-
											Shisham	1100			
											Jamun	650			
											Amaltas	100			
150	TP	Jind	Safidon	Pillukhera	Bhambhewa	Jind Sonipat Railway Line	Jul-22	4 x 4	0.00	5.00		1250	29°14'16.94"N 29°14'17.85"N 29°14'18.86"N 29°14'19.87"N	76°33'13.50"E 76°33'14.76"E 76°33'5.05"E 76°33'5.70"E	-
151	TP	Jind	Safidon	Safidon 2nd	Muana	Nimnabad to Malikpur Road	Jul-22	4 x 4	0.00	2.00	Arjun	500	29°28'12.62"N 29°28'12.64"N 29°27'24.16"N 29°27'24.20"N	76°40'20.44"E 76°40'20.36"E 76°42'0.14"E 76°42'0.21"E	-

Sr. No.	Name of Model	Name of Division	Name of Range	Name of Block	Name of Beat	Name of Reach where plantation done & Khasra No.	Plantation month	Spacing	Target Achieved		Species	No of Plants	GPS Coordinate		M&E
									Ha/ No.	RKM			Latitude	Longitudde	
152	TP	Jind	Safidon	Safidon 2nd	Anta	Dariyapur Approach Road	Jul-22	4 x 4	0.00	1.60	Shisham	400	29°23'53.16"N 29°23'53.14"N 29°23'22.83"N 29°23'22.82"N	76°44'12.09"E 76°44'12.11"E 76°44'5.38"E 76°44'5.42"E	-
153	TP	Jind	Safidon	Safidon 2nd	Anta	Anta Barodh Road	Jul-22	4 x 4	0.00	3.00	Shisham	750	29°25'3.55"N 29°25'3.53"N 29°25'34.18"N 29°25'34.17"N	76°43'16.23"E 76°43'16.26"E 76°43'32.90"E 76°43'32.99"E	-
154	TP	Jind	Safidon	Pillukhera	Bhambhewa	Morkhi to Siwanamal Road	Jul-22	4 x 4	0.00	2.00	Hatiphal, Shisham	500	29°16'32.61"N 29°16'32.54"N 29°16'31.67"N 29°16'31.63"N	76°32'21.20"E 76°32'21.24"E 76°33'41.20"E 76°33'41.12"E	-
155	TP	Jind	Safidon	Pillukhera	Bhambhewa	Morkhi to Bhirthana Road	Jul-22	4 x 4	0.00	2.00	Shisham	500	29°16'34.38"N 29°16'34.71"N 29°16'34.95"N 29°16'35.24"N	76°31'48.01"E 76°31'48.06"E 76°30'46.21"E 76°30'46.28"E	-
156	TP	Jind	Safidon	Pillukhera	Bhambhewa	Jind Gohana Road	Jul-22	4 x 4	0.00	2.00	Shisham	500	29°14'25.14"N 29°14'26.04"N 29°14'26.02"N 29°14'26.86"N	76°31'18.66"E 76°31'18.02"E 76°31'14.35"E 76°31'14.57"E	-
157	TP	Jind	Safidon	Pillukhera	Bhambhewa	Morkhi to Bagru Road	Jul-22	4 x 4	0.00	4.00	Shisham, P.Papri	1000	29°16'40.52"N 29°16'40.49"N 29°16'46.96"N 29°16'46.91"N	76°32'17.26"E 76°32'17.28"E 76°33'5.71"E 76°33'5.61"E	-
158	TP	Jind	Safidon	Safidon 2nd	Anta	Jind No. 2 Mainor	Jul-22	4 x 4	0.00	3.40	Gambari, Shisham	850	29°25'47.13"N 29°25'47.09"N 29°23'40.84"N 29°23'40.76"N	76°44'43.71"E 76°44'43.93"E 76°42'20.57"E 76°42'20.58"E	-
<b>Total Jind</b>								<b>0</b>	<b>0.00</b>	<b>70.00</b>		<b>17500</b>			
<b>Bhiwani</b>															
159	TP	Bhiwani	Tosham	Tosham	Jamalpur	Tosham Ratera Road KM 0-6 L/R	Jul-22	4x4	0.00	11.00	P.Papri	1000	28-53-45.76	75-53-33.66	Mar-23
												1500	28-56-18.06	75-53-51.92	
												250			
160	TP	Bhiwani	Siwani	Siwani	Siwani	Tosham Siwani Road km 25-33 L&R/Side	Jul-22	4x4	0.00	10.00	Shisham	250	28°52'51.06"N 28°54'12.84"N	75°41'28.44"E 75°37'14.39"E	Mar-23
												750			
												1200			
												150			
												150			
161	TP	Bhiwani	Siwani	Siwani	Siwani	Siwani Rupana Road km 1-7 L&R/Side	Jul-22	4x4	0.00	5.00	Neem	350	28°55'4.68"N 28°56'23.19"N	75°37'17.99"E 75°39'31.48"E	Mar-23
												425			
												125			
												150			
												200			
162	TP	Bhiwani	Tosham	Saral	Saral	Government Land Khanak	Aug-22	4x4	0.00	4.00	Hatiphal	200	28-54-00.45	75-52-34.34	Mar-23



Sr. No.	Name of Model	Name of Division	Name of Range	Name of Block	Name of Beat	Name of Reach where plantation done & Khasra No.	Plantation month	Spacing	Target Achieved		Species	No of Plants	GPS Coordinate		M&E
									Ha/ No.	RKM			Latitude	Longitude	
<b>Total Palwal</b>									<b>0</b>	<b>40</b>		<b>10000</b>			
<b>Rewari</b>															
170	NPV TP	Rewari	Rewari	Rewari	Tint	Nangal Chowk-Bhandor Village, Km 0-3, L&R	July/Aug	4X4	0	3	Papri- 490, Sehtut-100, Arjun-60, Siras-50, Alstonia- 50	750	28.162379 28.163575	76.541093 76.537367	
171	NPV TP	Rewari	Rewari	Rewari	Tint	Dhani Bhandor-Punshika Rd. Km 0-3, L&R	July/Aug	4X4	0	2.4	Papri- 400, Kazelia- 50, Sehtut- 50, Siras-50, Arjun- 50	600	28.161932 28.158989	76.51326 76.513658	
172	NPV TP	Rewari	Rewari	Khol	Kund	Uncha-Bohka Rd., L&R	July/Aug	4X4	0	4.6	Papri- 750, Gulmohar- 50, Neem- 300, Jamun- 50	1150	28*11'53", 28*12'05", 28*12'16", 28*12'57",	76*18'44", 76*19'13", 76*19'36", 76*20'07"	
173	NPV TP	Rewari	Rewari	Dhaurhera	Dharuhera	Pataudi-Jant-Janti Rd.	July/Aug	4X4	0	5	Shisham- 1250	1250	28*16'29.57" 28*16'6.23" 28*16'29.26" 28*16'6.24"	76*40'4.77" 76*40'17.03" 76*40'4.62" 76*40'16.68"	
174	NPV TP	Rewari	Rewari	Dhaurhera	Dharuhera	Chillar-Jaitpur Sekhpur Rd.	July/Aug	4X4	0	4	Papri- 1000	1000	28.285547 28.285905	76.665888 76.666008	
175	NPV TP	Rewari	Rewari	Dhaurhera	Dharuhera	Khaliyawas Bundh & Road	July/Aug	4X4	0	2	Shisham- 250, Papri- 250	500	28*12'19"	76*44'41"	
176	NPV TP	Rewari	Rewari	Dhaurhera	Dharuhera	Tatarpur-Alawalpur-Nandrapurbass Rd.	July/Aug	4X4	0	7	Papri- 750, Shisham- 500, Kazelia- 500	1750	28.162678 28.211518	76.780316 76.822542	
177	NPV TP	Rewari	Rewari	Dhaurhera	Dharuhera	Karawara-Ashiyaki Gorawas Rd.	July/Aug	4X4	0	2	Papri- 500	500	28*18'11.34" 28*18'10.82" 28*19'55.34" 28*19'55.34"	76*38'48.55" 76*38'49.29" 76*39'6.04" 76*39'6.04"	
178	NPV TP	Rewari	Rewari	Khol	Khol	Mandola-Manpura App. Rd.	July/Aug	4X4	0	4	Papri- 400, Neem- 400, Shisham- 50, Jamun- 70, Kazelia- 80	1000	28.238137, 28.249639,	76.364163, 76.343735	
179	NPV TP	Rewari	Nahar	Kosli	Kosli	Chawwa to Malesiawas Rd km 0 to 2 L&R	July/Aug	4X4	0	3	Papri Siris , Neem	750	28°25'5.08"N 28°25'5.13" 28°24'43.83"N 28°24'43.99"N	76°30'20.99" 76°30'21.17"E 76°31'6.62"E 76°31'6.63"E	
180	NPV TP	Rewari	Nahar	Kosli	Kosli	Radhaswami Ashram to Chawwa Km 0 to 1 L&R	July/Aug	4X4	0	2	Papri , Siris , Shishma , Cut Sagwan , Jamun , Alustonia , Silver Oak	500	28°24'40.55"N 28°24'40.60"N 28°25'22.90"N 28°25'22.85"N	76°29'48.10" 76°29'48.28"E E76°29'56.87" E 76°29'56.69"E	
181	NPV TP	Rewari	Nahar	Nahar	Bisohwa	Naya Gaon to Bahu Rd km 0 to 2 L&R	July/Aug	4X4	0	2.2	Kigalia , Neem , Shisham , Papri	550	28°25'20.86"N 28°25'21.01"N 28°26'53.47"N 28°26'53.55"N	76°18'39.68"E 76°18'39.45"E 76°19'30.76"E 76°19'30.62"E	



Sr. No.	Name of Model	Name of Division	Name of Range	Name of Block	Name of Beat	Name of Reach where plantation done & Khasra No.	Plantation month	Spacing	Target Achieved		Species	No of Plants	GPS Coordinate		M&E
									Ha/ No.	RKM			Latitude	Longitudde	
182	NPV TP	Rewari	Nahar	Nahar	Bisohwa	Bandarwala Jhor to Naya Gaon Rd km 0 to 1 L&R	July/Aug	4X4	0	2	Kigalia , Neem , Shisham , Papri	500	28°25'22.88"N 28°25'23.00"N 28°25'56.54"N 28°25'56.53"N	76°18'22.19"E 76°18'22.29"E 76°18'16.20"E 76°18'16.10"E	
183	NPV TP	Rewari	Nahar	Nahar	Bisohwa	Bisohwa to Bhrangi Rd km 0 to 3 L&R	July/Aug	4X4	0	2.2	Kigalia , Neem , Shisham , Papri	550	28°24'0.96"N 28°24'0.80"N 28°24'57.76"N 28°24'58.04"N	76°21'15.37"E 76°21'15.49"E 76°22'29.02"E 76°22'28.74"E	
184	NPV TP	Rewari	Nahar	Jatusana	Berli	Berli to Motla Khurd Rd km 0 to 7 L&R	July/Aug	4X4	0	5	Neem , Shisham , Bakain, Kigalia , Arjun , Shatoot , Papri	1250	28°18'6.98"N 28°18'7.25"N 28°17'22.04"N 28°17'22.35"N 28°17'14.28"N 28°17'14.59"N	76°30'7.52"E 76°30'7.31"E 76°28'53.97"E 76°28'53.77"E 76°28'39.24"E 76°28'18.63"E	
185	NPV TP	Rewari	Nahar	Nahar	Nahar	Nahar Juddi Kosli Rd km 0 to 7 L&R	July/Aug	4X4	0	3.6	Shisham , Papri , Kigalia , Alustonia	900	28°24'37.42"N 28°24'37.59"N 28°25'1.38"N 28°25'1.71"N	76°24'19.58"E 76°24'19.36"E 76°27'36.28"E 76°27'36.28"E	
186	NPV TP	Rewari	Nahar	Kosli	Kosli	Kosli Tumna Khuspura Rd Km 0 to 8 L&R	July/Aug	4X4	0	4	Arjun , Shisham , Neem , Cut Sagwan , Papri , Siris , Bakain	1000	28°23'33.59"N 28°23'33.24"N 28°20'34.09"N 28°20'34.13"N	76°28'41.42"E 76°28'41.76"E 76°26'51.19"E 76°26'51.48"E	
187	NPV TP	Rewari	Bawal	G.Bolni	G.Bolni	Salhawas to Bakhapur Rd. Km 0-2 L/R	08/2022	5x4	0	3.4	Papri-90, K.Pinata-50, Shisham-700, Ailstonia-10	850	28°08'30" 28°08'29" 28°07'41" 28°07'41"	76°40'05" 76°40'04" 76°39'24" 76°39'25"	
188	NPV TP	Rewari	Bawal	G.Bolni	G.Bolni	Salhawas to Basai Rd. Km 0-3 L/R	08/2022	5x4	0	4.2	Shatoot-500, K.Pinata-300, Siris-150, Bakain-100	1050	28°08'30" 28°08'31" 28°07'20" 28°07'21"	76°40'23" 76°40'23" 76°41'43" 76°41'41"	
189	NPV TP	Rewari	Bawal	G.Bolni	Sangwari	NH-8 to Raliyawas Rd.	08/2022	5x4	0	2	Shisham-50, Shatoot-50, Lasura-100, Siris-100, Neem-200	500	28°10'08.2" 28°10'07.7" 28°09'36.1" 28°09'35.7"	76°41'53.7" 76°41'53.5" 76°42'46.1" 76°42'45.8"	
190	NPV TP	Rewari	Bawal	Bawal	Dulhera	Bawal-Nangal Shahbajpur Rd. Km 0-5 L/R	08/2022	5x4	0	3	Neem-200, Shisham-70, Gullar-40, Pilkhan-100, Jamun-50, Chakresia-20, Papri-120, Raintree-30, Bad-3, Pipal-3, Siris-70, Shatoot-44	750	28° 2'56.37" 28° 3'31.30"	76°37'10.52" 76°36'0.06"	

Sr. No.	Name of Model	Name of Division	Name of Range	Name of Block	Name of Beat	Name of Reach where plantation done & Khasra No.	Plantation month	Spacing	Target Achieved		Species	No of Plants	GPS Coordinate		M&E
									Ha/ No.	RKM			Latitude	Longitudde	
191	NPV TP	Rewari	Bawal	G.Bolni	Sangwari	Masani Bundh Km 4-5 L/R	08/2022	5x4	0	7.4	Sisham-250, Arjun-150, Siris-150, Bad-50, Pipal-50, Neem-600, Papri-600	1850	28°09'36.2" 28°09'36.8"	76°43'20.7" 76°43'19.8"	
						<b>Total Rewari</b>			<b>0</b>	<b>78</b>		<b>19500</b>			
<b>Faridabad</b>															
192	NPV TP	Fbad	Bgarh	Sikrona	Dhauj	Sohna Bgarh Road KM 10-20	7,8 & 9 /2022	4*4	0.00	4.00	Kajalia 150	1000	28°22'23.003" 28°17'59.01" 28°18'05.011" 28°19'27.031"	77°13'59.002" 77°12'24.02" 77°11'05.023" 77°10'25.016"	
											Papdi 200				
											Arjun 200				
											Shisham 450				
193	NPV TP	Fbad	Bgarh	Sikrona	Dhauj	Dhauj Fatehpur Taga Road KM 0-5	7,8 & 9 /2022	4*4	0.00	2.00	Kajalia 100	500	28°20'15.07" 28°19'44.01" 28°20'02.06" 28°19'41.03"	77°12'08.04" 77°13'38.02" 77°13'08.05" 77°13'44.04"	
											Papdi 100				
											Shisham 300				
194	NPV TP	Fbad	Bgarh	Sikrona	Sikrona	Firozpur Jakkopur Bijopur Road	7,8 & 9 /2022	4*4	0.00	3.00	Neem 150	750	28 18 43.8 28 18 44.0 28 18 59.8 28 19 00.1 28 18 30.7 28 18 30.7	77 14 00.6 77 14 01.1 77 13 22.5 77 13 22.4 77 12 19.0 77 12 18.9	
											Kalejiya 350				
											Sisham 250				
195	NPV TP	Fbad	Bgarh	Sikrona	Sikrona	Kabulpur to Bhanpur Road	7,8 & 9 /2022	4*4	0.00	3.00	Arjun 750	750	28 17 28.7 28 17 28.6 28 17 22.9 28 17 22.7 28 17 24.3 28 17 24.1	77 14 29.9 77 14 29.8 77 14 54.8 77 14 54.7 77 15 25.9 77 15 26.0	
196	NPV TP	Fbad	Bgarh	Bgarh	Sikri	Softa Harfali Road KM 0-4	7,8 & 9 /2022	4*4	0.00	1.00	Bakin 250	250	28°15'42.01" 28°15'44.30" 28°15'43.008" 28°15'47.166"	77°17'07.07" 77°16'33.01" 77°16'49.74" 77°16'0.24"	
197	NPV TP	Fbad	Bgarh	Bgarh	Sikri	Sikri Bhanakpur Road KM 0-4	7,8 & 9 /2022	4*4	0.00	1.00	Arjun 250	250	28°16'59.01" 28°17'18.01" 28°17'22.074" 28°17'8.622"	77°16'36.01" 77°16'02.07" 77°15'56.70" 77°16'22.05"	
198	NPV TP	Fbad	Fbad	Surajkund	Badkhal	Ankhir Gol Chakkar to Sainik Colony Road and Ankhir Gol chakkar to Anangpur Chowk	7,8 & 9 /2022	4*4	0.00	18.00	Alestonia 2700	4500	28 25 37.01 28 25 34.01 28 25 37.01 28 26 01.01 28 26 47.02 28 26 09.01	77 18 09.01 77 17 35.07 77 17 26.02 77 17 05.04 77 16 48.01 77 16 07.02	

Sr. No.	Name of Model	Name of Division	Name of Range	Name of Block	Name of Beat	Name of Reach where plantation done & Khasra No.	Plantation month	Spacing	Target Achieved		Species	No of Plants	GPS Coordinate		M&E
									Ha/ No.	RKM			Latitude	Longitude	
											Bakain 1000				
											Cut Sagwan 800				
199	NPV TP	Fbad	Bgarh	Bgarh	Bgarh	Gurgaon Canal RD 18 to 25 L&R	7,8 & 9 /2022	4*4	0.00	5.00	Sisham 400	1250	28 20 23.61 28 20 02.83 28 20 04.19 28 20 26.05	77 17 29.41 77 16 23.17 77 16 22.08 77 17 29.96	
											Papari 400				
											Gulmohor 100				
											Alstonia 350				
200	NPV TP	Fbad	Bgarh	Sikrona	Dhauj	Village KOT Bundh	7,8 & 9 /2022	4*4	0.00	3.00	Papari 500	750	28'20'05.001" 28'20'06.001" 28'19'49.003" 28'19'49.01"	77'12'08.04" 77'13'38.02" 77'10'39.04" 77'10'36.13"	
											Sirs 150				
											Kajelia 100				
						<b>Total Faridabad</b>			<b>0.00</b>	<b>40.00</b>	<b>0</b>	<b>10000</b>			
	<b>Mewat</b>														
201	NPV TP	Nuh	Nuh	Tauru	Khori	Bhiwadi to uton Rd	Aug-22	4x4	0.00	10.00	Neem-1400, Pahadi Papri-1100	2500	N 28.256787 N 28.247553 N 28.227595 N 28.256183	E 76.883446 E 76.873757 E 76.860024 E 76.889926	
202	NPV TP	Nuh	Nuh	Tauru	Khori	Jorashi to Khori RD	Aug-22	4x4	0.00	10.00	Siris-2000, Pahadi Papri-500	2500	N 28.221296 N 28.23336 N 28.217161 N 28.216233	E 76.909745 E 76.912685 E 76.889226 E 76.883446	
203	NPV TP	Nuh	F.P.Jhirka	Nagina	Ghaghas	Notki Sec. 4&5	Aug-22	4x4	0.00	14.00	2200 Papri, 1300 Neem	3500	N 27' 55' 48" N 27' 55' 47" N 27' 56' 18" N 27' 55' 87"	E 76' 56' 20" E 76' 56' 16" E 76' 56' 20" E 76' 56' 66"	
204	NPV TP	Nuh	F.P.Jhirka	Nagina	Ghaghas	Ghaghas Sec. 4&5	Aug-22	4x4	0.00	11.00	2750 Papri	2750	N 27' 56' 25.934" N 27' 56' 39.416" N 27' 56' 26.134" N 27' 56' 40.016"	E 76' 56' 23.749" E 76' 56' 34.37" E 76' 56' 23.749" E 76' 56' 35.33"	
205	NPV TP	Nuh	Punhana	Sikrawa	Rephua/ Sikrawa	Punhana - Sikrawa	Aug-22	4x4	0.00	15.00	Neem =1000 Papri=1750 Lasoora=1000	3750	N 27°52'38.40"	E 77°11'26.08"	
						<b>Total Nuh-Mewat</b>			<b>0.00</b>	<b>60.00</b>		<b>15000</b>			
						<b>Total South Circle</b>			<b>0.00</b>	<b>218.00</b>		<b>54500</b>			
						<b>Total Assisted Natural Regeneration (NPV)</b>			<b>0.00</b>	<b>958.00</b>		<b>167000</b>			

**Annual Plan of Operation for**

**Artificial Regeneration**

**Net Present Value (Ridge)**

### III- Final APO of NPV (Plantation Model) for the year 2022-23

Sr. No.	Name of Model	Name of Division	Name of Range	Name of Block	Name of Beat	Name of Reach where plantation done & Khasra No.	Plantation month	Spacing	Target Achieved		Species	No of Plants	GPS Coordinate		M&E
									Ha/ No.	RKM			Latitude	Longitude	
1	2	3	4	5	6	7	8	9	10	11	12	13	14	15	16
<b>Ambala</b>															
1	Ridge Pits	Ambala	Naraingarh	Shahzadpur	Patvi	Kheragani Sec-4	2022-23	2x2	0.00	30.00	Euc.	15000	30°29'2.46"N 76°56'48.56"E	30°28'54.10"N 76°56'52.51"E	
2	Ridge Pits	Ambala	Naraingarh	Naraingarh	Bhurewala	Khanpur Sec 4&5	2022-23	2x2	0.00	5.00	Euc.	2500	30°32'45.77"N 77° 6'43.18"E	30°32'26.13"N 77° 6'42.22"E	
3	Ridge Pits	Ambala	Naraingarh	Naraingarh	Bhurewala	Ratour Sec 4&5	2022-23	2x2	0.00	5.00	Euc.	2500	30°32'32.74"N 77° 3'1.20"E	30°32'39.51"N 77° 2'47.74"E	
<b>Total Ambala</b>									<b>0.00</b>	<b>40.00</b>		<b>20000</b>			
<b>Total North Circle</b>									<b>0.00</b>	<b>40.00</b>		<b>20000</b>			
<b>Karnal</b>															
4	Ridge		Karnal	Munak	Munak	RF Upli		4x4	0.00	5.00	Shisham Papri kikar	2500	29.570275 29.569287	76.958617 76.959525	
5	Ridge		Karnal	Munak	Balla	pabana Drain 0 to Tail		4x4	0.00	2.00	Shisham Papri	1000	29.507500, 29.498333	76.792500 76.817350	
6	Ridge		Assandh	Assandh	Assandh(S)	Assandh Drain		3 x 3	0.00	8.00	Shisham Suhanjana Neem Amla Jamun Kajeliya Siris	4000	29.499940N	76.603620E	
7	Ridge		Assandh	Salwan	Salwan	Nai Nala Drain		3 x 3	0.00	2.00	Jungle jalebi Shisham Siris	1000	29.485106N	76.714821E	
8	Ridge		Indri	Garhibirbal	Kalri jagir	Kheri T/well Channel L/R		2x2	0.00	8.00	Anwala Arjun Sahjan Gulmohar	4000	29.973046	77.137151	
9	Ridge		Indri	Indri	Indri	Kheri T/well Channel L/R		2x2	0.00	3.00	Sahjan Imli	1500	29°55'27"N	77°05'24"E	
10	Ridge		Indri	Indri	Bibipur	Indri Escape		2x2	0.00	6.00	Anwala Sahjan Gulmohar Imli	3000	29°49'13.37736"N	77°03'40.83444"E	
11	Ridge		Indri	Indri	Garhi Gujran	Kheri T/well Channel L/R		2x2	0.00	6.00	Anwala Imli	3000	29.834451	77.01164	
<b>Total Karnal</b>									<b>0.00</b>	<b>40.00</b>		<b>20000</b>			
<b>Panipat</b>															
12	Ridge	Panipat	Madladua	Madlauda	Thirana Minor Khandra to tail	Khandra to tail	09-2022	2x2	0.00	12.00	Euc 5700, Shisham 300	6000	29°42'60.77"N	76°84'52.87"E	
13	Ridge	Panipat	Madladua	Urlana	Gangarer Sir Minor 2 to tail	0 to tail	09-2022	2x2	0.00	8.00	Euc 2500, Jamoa 1500	4000	29°18'21.00"N	76°40'24.00"E	
14	Ridge	Samalkha	Bapoli	Bapoli	Bapoli Garhi Road	Km 0 to 3	Oct-22	2 X 2	0.00	14.00	Jamoa	7000	29°19'57"N	77°05'08"E	
15	Ridge	Samalkha	Samalkha West	Naryana	Gawalra P. Land	Sec. 38	Oct-22	2 X 2	0.00	1.00	EUC	500	29°15'20"N	76°56'19"E	

Sr. No.	Name of Model	Name of Division	Name of Range	Name of Block	Name of Beat	Name of Reach where plantation done & Khasra No.	Plantation month	Spacing	Target Achieved		Species	No of Plants	GPS Coordinate		M&E
									Ha/ No.	RKM			Latitude	Longitude	
1	2	3	4	5	6	7	8	9	10	11	12	13	14	15	16
<b>Total Panipat</b>									<b>0.00</b>	<b>35.00</b>	<b>0</b>	<b>17500</b>			
<b>Sonipat</b>															
16	NPV Ridge	Sonipat	Gohana	Moi	Lath	Drain No 4	Jul-22	2X2	0.00	4.00	Euc 2000	2000	29.105926 76.734603 29.105839 76.734723 29.122814 76.736134 29.112291 76.735974	29.105926 76.734603 29.105839 76.734723 29.122814 76.736134 29.112291 76.735975	
17	NPV Ridge	Sonipat	Gohana	Moi	Rukhi	D.D. No 8	Aug-22	2X2	0.00	13.50	Euc 6750	6750	29.067731 76.687791 29.067799 76.687974 29.051988 76.692091 29.051904 76.692024	29.067731 76.687791 29.067799 76.687974 29.051988 76.692091 29.051904 76.692025	
18	NPV Ridge	Sonipat	Gohana	Moi	Rukhi	Drain No 8	Jul-22	2X2	0.00	7.00	Euc 3500	3500	29.041020 76.700797 29.040785 76.700829 29.036347 76.705221 29.036245 76.705154	29.041020 76.700797 29.040785 76.700829 29.036347 76.705221 29.036245 76.705155	
19	NPV Ridge	Sonipat	Gohana	Gohana	Khanpur	Drain No 4	Jul-22	2X2	0.00	6.00	Euc 3000	3000	29.122011 76.825066 29.121903 76.825146 29.111037 76.795375 29.111209 76.795451	29.122011 76.825066 29.121903 76.825146 29.111037 76.795375 29.111209 76.795452	
20	NPV Ridge	Sonipat	Gohana	Bichpari	Siwanka	Old Rohtak Canal	Jul-22	2X2	0.00	5.00	Euc 500	2500	76.720141 29.228190 76.707163 29.183801 76.756544 29.58654 76.725354 29.193542	76.720141 29.228190 76.707163 29.183801 76.756544 29.58654 76.725354 29.193543	
											J.Jalabi 1200 Papri 800				
21	NPV Ridge	Sonipat	Gohana	Moi	Rukhi	Gohana Rohtak Road	Sep-22	2X2	0.00	2.00	Euc 1000	1000	29.077425 76.683303 29.077546 76.683035 29.073735 76.681876 29.073715 76.682134	29.077425 76.683303 29.077546 76.683035 29.073735 76.681876 29.073715 76.682135	

Sr. No.	Name of Model	Name of Division	Name of Range	Name of Block	Name of Beat	Name of Reach where plantation done & Khasra No.	Plantation month	Spacing	Target Achieved		Species	No of Plants	GPS Coordinate		M&E
									Ha/ No.	RKM			Latitude	Longitude	
1	2	3	4	5	6	7	8	9	10	11	12	13	14	15	16
22	NPV Ridge	Sonipat	Gohana	Bichpari	Siwanka	Khandrai Drain	Sep-22	2X2	0.00	2.50	Euc 1250	1250	29.174143 76.690656 29.174146 76.690718 29.181819 76.687766 29.181824 76.687282	29.174143 76.690656 29.174146 76.690718 29.181819 76.687766 29.181824 76.687283	
23	NPV Ridge	Sonipat	Sonipat	Dubheta	Khubru	Sardhana Disst.RD 3-10 L side	Oct-22	2x2	0.00	10.00	Euc 5000	5000	29.164634 76.91120 29.157582 76.910659	29.164634 76.91120 29.157582 76.910660	
<b>Total Sonipat</b>							Feb-22		<b>0.00</b>	<b>50.00</b>		<b>25000</b>			
<b>Rohtak</b>															
24	NPV R/W	Rohtak	Meham	Meham	Farmana	Meham Minor RD 30 to 40 R/Side	2022-23	3x3	0.00	1.25	Arjun	333	29° 2'27.52"N 76°22'27.88"E 29° 2'27.45"N 76°22'27.98"E	29° 1'40.86"N 76°21'11.49"E 29° 1'40.75"N 76°21'11.56"E	
												Jamun	80		
												<b>Total</b>	<b>413</b>		
25	NPV/R/W	Rohtak	Rohtak	Rohtak South	Bohar	J.L.N. Feeder	2022-23	3x3	0.00	3.00	Jangal Jalebi	750	28°54'14.31"N	76°38'58.99"E	
												Jamun	50		
												Dalmoth	190		
												<b>Total</b>	<b>990</b>		
26	NPV/R/W	Rohtak	Rohtak	Rohtak South	Sunaria	Drain No. 8	2022-23	3x3	0.00	12.00	Gulmohar	1000	28°51'28.4"N 28°50'20.5"N 28°51'31.0"N 28°50'21.1"N	76°31'58.8"E 76°31'31.3"E 76°32'15.0"E 76°31'26.1"E	11.04.2023
												Jamun	600		
												B. Brush	500		
												Jangal Jalebi	1000		
												Sohaniana	500		
												Jamoa	360		
												<b>Total</b>	<b>3960</b>		
<b>Total Rohtak</b>									<b>0.00</b>	<b>16.25</b>		<b>5363</b>			
<b>Total Central Circle</b>									<b>0.00</b>	<b>141.25</b>		<b>67863.00</b>			
<b>Sirsa</b>															
27	NPV Ridge	Sirsa	Sirsa	Ding	Nahrana	Sherawali Distry RD. 0-34 I&R	Jan-23	2x2	0.00	5.00	Jamun, Jungle Jalebi, Shisham, Arjun, B.Drek, Amla, Kaglia	2500	29°23'39.00"N	75° 06'28.00"E	
28	NPV Ridge	Sirsa	Sirsa	Sirsa	Panihari	Darbi Minor RD. 14-34 L&R	Jan-23	2x2	0.00	3.00	Arjun, B.Drek	1500	29°38'56.63"N	75° 8'4.19"E	
29	NPV Ridge	Sirsa	Sirsa	Sirsa	Panihari	Baruwali Sub Minor RD. 1-9 L&R	Feb-23	2x2	0.00	1.00	Arjun, P.Papri	500	29°36'7.43"N	75°12'55.38"E	
30	NPV Ridge	Sirsa	Sirsa	Sirsa	Sirsa	Salarpur Minor RD. L&R	Feb-23	2x2	0.00	1.00	Shisham, P.Papri, Miss.	500	29°30'59.00"N	74°59'25.00"E	
<b>Total Sirsa</b>									<b>0.00</b>	<b>10.00</b>					
<b>Fatehabad</b>															
31	NPV Ridge	Fatehabad	Fatehabad	Bhattu	Bhattu	Fatehabad Branch RD 255 to	July-Aug/2022	3x3	0.00	14.00	B.Kheera	810	29°24'11.33"N	29°23'49.00"N	-
												Kath Sangwan	1080		
												Neem	900		
												B.DEK	750		
												Beri	680		
												Jand	400		

Sr. No.	Name of Model	Name of Division	Name of Range	Name of Block	Name of Beat	Name of Reach where plantation done & Khasra No.	Plantation month	Spacing	Target Achieved		Species	No of Plants	GPS Coordinate		M&E
									Ha/ No.	RKM			Latitude	Longitude	
1	2	3	4	5	6	7	8	9	10	11	12	13	14	15	16
32	NPV Ridge	Fatehabad	Fatehabad	Bhattu	Dhingsara	Ding Minor RD 24 to 50 L/R	July-Aug/2022	3x3	0.00	14.00	Amrood	800	29°25'49.28"N	29°25'33.87"N	-
											Amla	482			
											Beri	1038			
											Bakain	1000			
											B.Bursh	425			
											Jand	375			
											Kath Sangwan	500			
33	NPV Ridge	Fatehabad	Fatehabad	Bhattu	Dhingsara	Salamkhara Escape Area	July-Aug/2022	3x3	0.00	1.10	Amrood	60	29°24'28.33"N	29°24'22.29"N	-
											Amla	153			
											Suhanjana	50			
											Beri	50			
											Kath Sangwan	50			
34	NPV Ridge	Fatehabad	Fatehabad	Bhattu	Thuian	Kheri Distry RD 74 to 112 L/R	July-Aug/2022	3x3	0.00	13.00	DEK	1500	29°16'29.61"N	29°17'48.45"N	-
											Shahtoot	500			
											Kikar	1800			
											Amrood	400			
											Amla	90			
35	NPV Ridge	Fatehabad	Fatehabad	Bhattu	Dhingsara	Fatehabad Branch Parllal RD	July-Aug/2022	3x3	0.00	8.90	Beri	300	29°25'37.24"N	29°25'38.36"N	-
											Amrood	300			
											Suhanjana	300			
											Kath Sangwan	1037			
											B.Kheera	500			
											Jand	300			
											Amla	200			
36	NPV Ridge	Fatehabad	Fatehabad	Fatehabad	Badopal	Khairampur Minor RD 10 to	July-Aug/2022	3x3	0.00	2.00	Jamun	100	29°22'9.65"N	29°21'39.20"N	-
											Jand	50			
											Shisham	410			
											B.Bursh	100			
37	NPV Ridge	Fatehabad	Fatehabad	Fatehabad	Dariyapur	Mochiwali Minor RD 0-14 L/R	July-Aug/2022	3x3	0.00	3.20	Shisham	306	29°32'2.83"N	29°29'19.04"N	-
											Suhanjana	120			
											C.Ciamia	130			
											Bakain	150			
											Amrood	150			
											B.Bursh	50			
											Jamun	80			
											Papdi	70			
38	NPV Ridge	Fatehabad	Fatehabad	Fatehabad	Dariyapur	Shahidanwali Minor RD 0 to	July-Aug/2022	3x3	0.00	1.80	Shisham	80	29°31'4.48"N	29°30'34.17"N	-
											Suhanjana	65			
											C.Ciamia	45			
											Bakain	80			
											Amrood	120			
											B.Bursh	50			
											Jamun	70			
											Papdi	84			
39	NPV Ridge	Fatehabad	Fatehabad	Fatehabad	Hizranwan	Khunan Distry RD 38 to 50 L/R	July-Aug/2022	3x3	0.00	5.00	Amrood	100	29°38'51.93"N	29°37'49.51"N	-
											B.Bursh	160			
											Bakain	400			
											C.Ciamia	180			
											Shisham	300			
											J.Jalebi	150			
											P.Papdi	360			
40	NPV Ridge	Fatehabad	Fatehabad	Fatehabad	Hizranwan	Ratta Tibba Road KM 0 to 1	July-Aug/2022	3x3	0.00	2.00	Amrood	30	29°35'54.01"N	29°36'9.68"N	-
											B.Bursh	80			
											Bakain	90			



Sr. No.	Name of Model	Name of Division	Name of Range	Name of Block	Name of Beat	Name of Reach where plantation done & Khasra No.	Plantation month	Spacing	Target Achieved		Species	No of Plants	GPS Coordinate		M&E
									Ha/ No.	RKM			Latitude	Longitude	
1	2	3	4	5	6	7	8	9	10	11	12	13	14	15	16
											C.Ciamia	110			
											Shisham	130			
											J.Jalebi	90			
											P.Papdi	130			
41	NPV Ridge	Fatehabad	Fatehabad	Fatehabad	Hizranwan	Munshiwala Minor RD 55 to 70	July-Aug/2022	3x3	0.00	3.00	Amrood	70	29°35'9.25"N	29°33'36.18"N	-
											B.Bursh	130			
											Bakain	140			
											C.Ciamia	110			
											Shisham	150			
											J.Jalebi	90			
											P.Papdi	300			
42	NPV Ridge	Fatehabad	Fatehabad	Ratia	Ratia	Ratia Sub Branch RD 32 to 66	July-Aug/2022	3x3	0.00	17.00	Neem	400	29°40'37.28"N	29°42'30.67"N	-
											Papdi	410			
											Shisham	2150			
											Kath Sangwan	1750			
											Amrood	700			
											AMla	200			
43	NPV Ridge	Fatehabad	Fatehabad	Ratia	Ratia	Rattakhera Distry RD 24 to 55	July-Aug/2022	3x3	0.00	5.00	Shisham	650	29°40'26.79"N	29°38'6.96"N	-
											C.Ciamia	250			
											Arjun	200			
											Amla	170			
											Kath Sangwan	200			
											Amrood	180			
44	NPV Ridge	Fatehabad	Fatehabad	Ratia	Nagpur	Haroli to Hukmwali Road KM	July-Aug/2022	3x3	0.00	1.50	Shisham	295	29°39'30.31"N	29°41'11.71"N	-
											Papdi	200			
45	NPV Ridge	Fatehabad	Fatehabad	Ratia	Nagpur	Sukhchain Distry RD 3 to 51 R	July-Aug/2022	3x3	0.00	20.50	Neem	600	29°42'32.24"N	29°41'18.91"N	-
											Papdi	400			
											Shisham	2315			
											Kath Sangwan	2000			
											Amrood	800			
											AMla	650			
46	NPV Ridge	Fatehabad	Fatehabad	Ratia	Aharwan	Jandwala to Chankothi Road	July-Aug/2022	3x3	0.00	3.00	Shisham	690	29°36'5.25"N	29°37'11.25"N	-
											Arjun	200			
											Papdi	100			
47	NPV Ridge	Fatehabad	Fatehabad	Ratia	Chimmo	Link No. 2 RD 0to Tail L/R	July-Aug/2022	3x3	0.00	2.00	Jand	660	29°40'36.68"N 75°36'1.84"E	29°41'10.16"N 75°38'57.26"E	-
													29°40'36.58"N 75°36'1.64"E	29°41'10.57"N 75°38'58.28"E	
48	NPV Ridge	Fatehabad	Fatehabad	Ratia	Chimmo	Link No. 3 RD 0to Tail L/R	July-Aug/2022	3x3	0.00	1.00	Jand	330	29°41'43.98"N 75°38'51.09"E	29°42'40.18"N 75°39'8.49"E	--
													29°41'43.85"N 75°38'51.52"E	29°42'40.19"N 75°39'8.82"E	
49	NPV Ridge	Fatehabad	Fatehabad	Ratia	Chimmo	Link No. 1 RD 0to Tail L/R	July-Aug/2022	3x3	0.00	4.00	Jand	1320	29°41'25.92"N 75°38'43.19"E	29°43'58.05"N 75°40'53.63"E	
													29°41'25.79"N 75°38'43.58"E	29°43'58.15"N 75°40'53.99"E	
50	NPV Ridge	Fatehabad	Fatehabad	Ratia	Chimmo	Munshiwala Minor RD 0 to 11 L/R	July-Aug/2022	3x3	0.00	1.00	Jand	330	29°39'49.78"N 75°36'10.23"E	29°38'32.83"N 75°34'41.90"E	-
													29°39'49.59"N 75°36'10.59"E	29°38'32.79"N 75°34'42.23"E	
51	NPV Ridge	Fatehabad	Fatehabad	Ratia	Chimmo	Bhirdana Distry RD 48 to 60	July-Aug/2022	3x3	0.00	4.00	Jand	660	29°37'33.43"N	29°35'57.46"N	-
											SHisham	660			

Sr. No.	Name of Model	Name of Division	Name of Range	Name of Block	Name of Beat	Name of Reach where plantation done & Khasra No.	Plantation month	Spacing	Target Achieved		Species	No of Plants	GPS Coordinate		M&E
									Ha/ No.	RKM			Latitude	Longitude	
1	2	3	4	5	6	7	8	9	10	11	12	13	14	15	16
52	NPV Ridge	Fatehabad	Fatehabad	Ratia	Chimmo	Rattakhera Distry RD 0-10 L/Side	July-Aug/2022	3x3	0.00	1.00	Jand	330	29°40'26.82"N 75°39'28.91"E 29°40'27.55"N 75°39'28.65"E	29°39'47.63"N 75°37'47.87"E 29°39'48.76"N 75°37'47.84"E	-
53	NPV Ridge	Fatehabad	Fatehabad	Ratia	Chimmo	Ratia Tohana Road KM 13 to 15 L/R	July-Aug/2022	3x3	0.00	1.00	Jand	330	29°40'27.39"N 75°39'30.52"E 29°40'27.55"N 75°39'31.08"E	29°39'46.95"N 75°41'2.92"E 29°39'46.45"N 75°41'2.43"E	-
54	NPV Ridge	Fatehabad	Fatehabad	Bahmanwala	Mahmara	Main Feeder KM 4-10 L/R	July-Aug/2022	3x3	0.00	4.10	Kath Sangwan	900	29°41'56.03"N 75°38'5.64"E	29°44'45.52"N 75°37'51.74"E	-
											C.Ciamin	100			
											Amla	150			
											Amrood	203			
55	NPV Ridge	Fatehabad	Fatehabad	Bahmanwala	Mahmara	Link No. 7 KM 0-5 L/R	July-Aug/2022	3x3	0.00	1.50	Kath Sangwan	400	29°44'9.24"N 75°37'52.03"E	29°44'37.02"N 75°39'9.03"E	-
											Amla	50			
											Amrood	45			
56	NPV Ridge	Fatehabad	Fatehabad	Bahmanwala	Mahmara	Kamana Minor RD 0-25 L/R	July-Aug/2022	3x3	0.00	3.00	Kath Sangwan	900	29°45'5.88"N 75°39'29.80"E	29°42'30.10"N 75°36'30.57"E	-
											Amrood	30			
											Amla	30			
											C.Ciamia	30			
57	NPV Ridge	Fatehabad	Fatehabad	Bahmanwala	Mahmara	Link No. 5 RD 0-5 L/r	July-Aug/2022	3x3	0.00	3.00	Kath Sangwan	800	29°42'10.18"N 75°35'59.58"E	29°42'28.80"N 75°38'0.26"E	-
											Shisham	100			
											Amrood	90			
58	NPV Ridge	Fatehabad	Fatehabad	Bahmanwala	Mahmara	Ratangarh Distry K m. 15-81 L/R	July-Aug/2022	3x3	0.00	9.00	Kath Sangwan	2000	29°45'16.32"N 75°40'4.43"E	29°44'18.24"N 75°29'56.23"E	-
											Amla	200			
											Kachnar	500			
											Amrood	200			
											Jand	70			
59	NPV Ridge	Fatehabad	Fatehabad	Bahmanwala	Mahmara	Badalgarh Distry RD 15-70 L/R	July-Aug/2022	3x3	0.00	5.00	Kath Sangwan	1200	29°45'17.03"N 75°40'3.15"E	29°44'59.62"N 75°31'28.57"E	-
											Amla	450			
60	NPV Ridge	Fatehabad	Fatehabad	Bahmanwala	Mahmara	Mahmara Bhattha	July-Aug/2022	3x3	0.00	0.40	Kath Sangwan	132	29°44'48.54"N 75°38'30.78"E 29°44'48.78"N 75°38'31.54"E	29°44'42.08"N 75°38'29.96"E 29°44'41.92"N 75°38'30.82"E	-
61	NPV Ridge	Fatehabad	Fatehabad	Bahmanwala	Nangal	Badalgarh Distry RD 70 to 90	July-Aug/2022	3x3	0.00	7.00	Shisham	1010	29°45'0.46"N	29°46'25.55"N	-
											Kath Sangwan	1300			
62	NPV Ridge	Fatehabad	Fatehabad	Bahmanwala	Nangal	BMB Nahar RD 135 to 169	July-Aug/2022	3x3	0.00	15.00	Shisham	1600	29°44'41.46"N	29°46'16.69"N	-
											Amla	1600			
											Kath Sangwan	1750			
63	NPV Ridge	Fatehabad	Fatehabad	Bahmanwala	Nangal	Todarpur Drain RD 4 to 10 L/R	July-Aug/2022	3x3	0.00	2.00	Shisham	200	29°46'16.57"N	29°46'52.29"N	-
											Kachnar	200			
											Kath Sangwan	260			
64	NPV Ridge	Fatehabad	Tohana	Tohana	Jamalpur	Ratia Brajch RD 22 TO 23, 31	July-Aug/2022	3x3	0.00	2.00	Bakain	200	29°41'21.74"N	29°40'51.24"N	-
											Suhajan	460			
65	NPV Ridge	Fatehabad	Tohana	Chandpur	Kullan	Japtakhera Minor RD 0to tail	July-Aug/2022	3x3	0.00	2.00	ANWALA	200	29°39'50.08"N	29°39'44.97"N	-
											Shisham	200			
											Jamun	160			
											Papri	100			
66	NPV Ridge	Fatehabad	Tohana	Chandpur	Kullan	Shakerpua Minor RD 0 TO Tail	July-Aug/2022	3x3	0.00	2.00	0	0	29°45'2.56"N	29°42'58.32"N	-

Sr. No.	Name of Model	Name of Division	Name of Range	Name of Block	Name of Beat	Name of Reach where plantation done & Khasra No.	Plantation month	Spacing	Target Achieved		Species	No of Plants	GPS Coordinate		M&E	
									Ha/ No.	RKM			Latitude	Longitude		
1	2	3	4	5	6	7	8	9	10	11	12	13	14	15	16	
											ANWALA	200				
											Shisham	200				
											Jamun	160				
											Papri	100				
67	NPV Ridge	Fatehabad	Tohana	Chandpur	Kullan	Ratia Branch RD 32 TO 66.5	July-Aug/2022	3x3	0.00	12.00	ANWALA	400	29°40'42.47"N	29°39'47.02"N	-	
											Shisham	1460				
											Jamun	1000				
											Papri	600				
											Bakain	500				
68	NPV Ridge	Fatehabad	Tohana	Chandpur	Kullan	Dharsul Distry. RD 22 to 54	July-Aug/2022	3x3	0.00	12.00	ANWALA	400	29°43'49.21"N	29°42'34.39"N	-	
											Shisham	1460				
											Jamun	1000				
											Papri	600				
											Bakain	500				
69	NPV Ridge	Fatehabad	Tohana	Chandpur	Kullan	Ghaggar Distry. RD 2 TO 49.5	July-Aug/2022	3x3	0.00	10.00	ANWALA	400	29°47'5.98"N	29°46'32.82"N	-	
											Shisham	1000				
											Jamun	700				
											Papri	700				
											Bakain	500				
70	NPV Ridge	Fatehabad	Tohana	Chandpur	Kullan	Bhirdana Distry. RD 0 to 30	July-Aug/2022	3x3	0.00	10.00	ANWALA	400	29.677514	29.648196	-	
											Shisham	1000				
											Jamun	700				
											Papri	700				
											Bakain	500				
			<b>Total NPV TP Ridge @330 Plants Per RKM (APO 2021-22)</b>							<b>0.00</b>	<b>229.00</b>		<b>75570</b>			<b>-</b>
71	NPV Ridge	Fatehabad	Fatehabad	Bhattu	Dhingsara	Fatehabad Branch Parllal RD	July-Aug/2022	3x3	0.00	6.00	Kikar	800	29°36'23.60"N	29°34'27.55"N	-	
											Bakain	800				
											Jand	300				
											Suhanjana	300				
											AMla	200				
											Sirish	400				
											Balamkheera	200				
72	NPV Ridge	Fatehabad	Fatehabad	Fatehabad	Bhattu	Kheri Distry RD 20 to 35 L/R	July-Aug/2022	3x3	0.00	5.00	Jamun	250	29°33'41.62"N	29°33'11.53"N	-	
											AMla	150				
											Shisham	600				
											B.Bursh	250				
											Papdi	550				
											Jand	50				
											Kikar	250				
											Beri	150				
											Bakain	250				
73	NPV Ridge	Fatehabad	Fatehabad	Ratia	Ratia	Rattakhera Distry RD 34 to 48 L/R	July-Aug/2022	3x3	0.00	2.00	Shisham	1000	29°39'12.75"N 75°30'17.32"E 29°39'13.16"N 75°30'17.09"E	29°39'58.85"N 75°33'10.19"E 29°39'59.15"N 75°33'9.86"E	-	
74	NPV Ridge	Fatehabad	Fatehabad	Ratia	Ratia	Jallopur Abd Minor RD 0 to 5 L/R	July-Aug/2022	3x3	0.00	1.00	Shisham	500	29°40'15.31"N 75°33'35.76"E 29°40'15.32"N 75°33'35.40"E	29°40'33.43"N 75°32'56.93"E 29°40'34.25"N 75°32'56.63"E	-	
75	NPV Ridge	Fatehabad	Fatehabad	Ratia	Ratia	Jallopur Abd Minor RD 5 to 13 L/R	July-Aug/2022	3x3	0.00	3.00	Shisham	1500	29°41'21.24"N 75°31'27.99"E 29°41'21.25"N 75°31'28.65"E	29°40'34.07"N 75°32'55.31"E 29°40'33.54"N 75°32'55.57"E	-	

Sr. No.	Name of Model	Name of Division	Name of Range	Name of Block	Name of Beat	Name of Reach where plantation done & Khasra No.	Plantation month	Spacing	Target Achieved		Species	No of Plants	GPS Coordinate		M&E
									Ha/ No.	RKM			Latitude	Longitude	
1	2	3	4	5	6	7	8	9	10	11	12	13	14	15	16
76	NPV Ridge	Fatehabad	Fatehabad	Ratia	Ratia	Ratia Alikan Road KM 2-5 L/R	July-Aug/2022	3x3	0.00	2.00	Shisham	1000	29°41'58.24"N 75°31'10.14"E	29°41'32.86"N 75°33'22.60"E	-
77	NPV Ridge	Fatehabad	Fatehabad	Ratia	Aharwan	Ratia Fatehabad Road KM 8 to 14 L/R	July-Aug/2022	3x3	0.00	5.00	Kath Sangwan	1500	29°33'18.86"N 75°28'47.21"E	29°36'4.13"N 75°31'55.60"E	-
											Arjun	500			
											Papdi	200			
											Shisham	300			
78	NPV Ridge	Fatehabad	Fatehabad	Ratia	Aharwan	Bhirdana Distry RD 60-65 L/R	July-Aug/2022	3x3	0.00	1.00	Kath Sangwan	500	29°35'31.45"N 75°35'18.44"E	29°35'57.49"N 75°36'5.89"E	-
													29°35'31.92"N 75°35'18.41"E	29°35'57.30"N 75°36'6.25"E	
79	NPV Ridge	Fatehabad	Fatehabad	Ratia	Nagpur	Rattakhera Distry RD 63 to 83	July-Aug/2022	3x3	0.00	8.00	Neem	200	29°36'32.12"N	29°38'25.81"N	-
											Papdi	200			
											Shisham	1950			
											Kath Sangwan	850			
											Amrood	600			
											AMla	200			
80	NPV Ridge	Fatehabad	Fatehabad	Ratia	Nagpur	Sukhchain Distry RD 0 to 8	July-Aug/2022	3x3	0.00	5.00	Neem	600	29°42'34.40"N	29°42'30.84"N	-
											Papdi	700			
											Shisham	1200			
81	NPV Ridge	Fatehabad	Fatehabad	Fatehabad	Badopal	Khairampur Minor RD 0 to 10	July-Aug/2022	3x3	0.00	4.00	Jamun	150	29°21'57.33"N	29°23'1.08"N	-
											AMla	50			
											Shisham	400			
											B.Bursh	150			
											Papdi	550			
											Jand	50			
											Kikar	250			
											Beri	150			
											Bakain	250			
82	NPV Ridge	Fatehabad	Fatehabad	Fatehabad	Fatehabad	Fatehabad Distry RD 142 to	July-Aug/2022	3x3	0.00	5.00	Jamun	250	29°30'42.03"N	29°32'37.81"N	-
											AMla	150			
											Shisham	600			
											B.Bursh	150			
											Papdi	550			
											Jand	150			
											Kikar	250			
											Beri	150			
											Bakain	250			
83	NPV Ridge	Fatehabad	Fatehabad	Fatehabad	Hizranwan	Khunan Distry RD 50 to 65 L/R	July-Aug/2022	3x3	0.00	5.35	Arjun	2000	29°36'54.64"N	29°37'27.32"N	-
											Shisham	250			
											Papdi	250			
											Amrood	175			
84	NPV Ridge	Fatehabad	Fatehabad	Fatehabad	Hizranwan	Hizranwan Minor RD 0 to 10	July-Aug/2022	3x3	0.00	6.00	Arjun	2150	29°35'3.77"N	29°34'59.80"N	-
											Shisham	350			
											Papdi	350			
											Amrood	150			
85	NPV Ridge	Fatehabad	Fatehabad	Fatehabad	Hizranwan	Thoba Minor RD 0-5 Tail L/R	July-Aug/2022	3x3	0.00	1.65	Arjun	350	29°32'53.92"N	29°33'23.62"N	-
											Shisham	175			
											Papdi	250			
											Amrood	50			
86	NPV Ridge	Fatehabad	Tohan	Tohana	Samain	Sidhmukh Nohar Feeder RD 15	July-Aug/2022	3x3	0.00	4.50	Bakain	200	29°40'34.00"N	29°39'11.54"N	-
											Gulmohar	400			



Sr. No.	Name of Model	Name of Division	Name of Range	Name of Block	Name of Beat	Name of Reach where plantation done & Khasra No.	Plantation month	Spacing	Target Achieved		Species	No of Plants	GPS Coordinate		M&E
									Ha/ No.	RKM			Latitude	Longitude	
1	2	3	4	5	6	7	8	9	10	11	12	13	14	15	16
											Jamun	1000			
											Jamoa	500			
94	Normal P-Bags	Jind	Jind	Julana	Ramkali	NH 152 D km 94/3 to 100/4 L&R (Gap Planting in Waterlogged Area)	Sep-22	3 x 3	0.00	6.50	Amaltash	245	29°13'48.48"N 29°13'48.95"N 29° 4'6.49"N 29° 4'6.84"N	76°27'50.88"E 76°27'49.30"E 76°24'32.55"E 76°24'31.35"E	-
											Jacranda	50			
											Guldmor	50			
											Arun	1000			
											Jamun	500			
											Jamoa	300			
95	Normal P-Bags	Jind	Jind	Julana	Ramkali	NH 152 D km 100/4 to 113 L&R (Gap Planting in Waterlogged Area)	Sep-22	3 x 3	0.00	23.50	Amaltash	300	29°13'48.48"N 29°13'48.95"N 29° 4'6.49"N 29° 4'6.84"N	76°27'50.88"E 76°27'49.30"E 76°24'32.55"E 76°24'31.35"E	-
											Jacranda	50			
											Guldmor	50			
											Arjun	2500			
											Jamun	2855			
											Jamoa	2000			
<b>Total Jind</b>									<b>0.00</b>	<b>40.00</b>		<b>13200</b>			
<b>Total West Circle</b>									<b>0.00</b>	<b>150.00</b>		<b>138770</b>			
96	NPV Ridge Plantation	Nuh	Nuh	Rewasan	Rewasan	Indri, Rewasan Distributory	Sep-22	3x3	0.00	10.00	Kikar-3300	3300	N 28.170031 N 28.1702 N 28.170783 N 28.170738	E 77.053002 E 77.05295 E 77.052582 E 77.052984	
97	NPV Ridge Plantation	Nuh	F.P.Jhirka	Nagina	Bhadas	Kotla Bundh (Reajh Work)	Sep-22	3x3	0.00	30.00	7500 Kikar, 2400 Arjun	9900	N 27° 57' 48.498" N 27° 57' 55.238" N 27° 57' 48.506" N 27° 57' 56.958"	E 77° 2' 3.205" E 77° 2' 18.398" E 76° 2' 3.205" E 76° 2' 19.198"	
98	NPV Ridge Plantation	Nuh	F.P.Jhirka	Nagina	Bhadas	Bhadas-Sikrawa road 0 to 6.5 R/s	Sep-22	3x3	0.00	10.00	1200 Kikar, 2100 Papri	3300	N 27° 56'44" N 27° 56'57" N 27° 57'24" N 27° 56'97"	E 77° 01' 27" E 77° 04' 12" E 77° 01' 27" E 77° 04' 82"	
<b>Total Nuh-Mewat</b>									<b>0.00</b>	<b>50.00</b>		<b>16500</b>			
<b>Total South Circle</b>									<b>0.00</b>	<b>50.00</b>		<b>18750</b>			
<b>Total Assisted Regeneration (NPV/Ridge)</b>									<b>0.00</b>	<b>381.25</b>		<b>226633</b>			

Achievement of 229 RKM of Fatehabad division is related to APO 2021-22

**Annual Plan of Operation for**

**Artificial Regeneration**

**Net Present Value (Native Species)**

## Final APO of Assisted Natural Regeneration (NPV/Native Species) for the year 2022-23

Sr. No.	Name of Mode	Name of Division	Name of Range	Name of Block	Name of Beat	Name of Reach where plantation done & Khasra No.	Plantation month	Spacing	Target Achieved		Species	No of Plants Planted	GPS Coordinate		M&E
									Ha/ No.	RKM			Latitude	Longitutde	
1	2	3	4	5	6	7	8	9	10	11	12	13	14	15	16
<b>Morni-Pinjore</b>															
1	TP (Native Species)	Morni-Pinjore	Morni	Thandog	Thandog	C-183	Aug-22	3x3	10.00	0.00	Amla	1140	30 40 39.25	77 08 54.91	-
											Bahera	3690			
											Jamun	150			
											Harar	20			
											<b>Total</b>	<b>5000</b>			
						<b>Total Morni</b>			<b>10.00</b>	<b>0.00</b>		<b>5000</b>			
2	TP (Native Species)	Morni-Pinjore	Panchkula	Burajkotian	Burajkotian	R-70, C-5	Aug-22	3x3	5.00	0.00	Amla	1700	30 43 55	76 55 45	-
											Jamun	100			
											Imli	100			
											Neem	200			
											Pilkhan	150			
											Arjun	100			
											Kachnar	50			
											Gullar	100			
											<b>Total</b>	<b>2500</b>			
3	TP (Native Species)	Morni-Pinjore	Panchkula	Balouti	Tibbi	C-99	Aug-22	3x3	5.00	0.00	Jamun	600	30 40 53	76 59 7	-
											Arjun	550			
											Amla	650			
											Harar	600			
											Neem	100			
											<b>Total</b>	<b>2500</b>			
						<b>PKL Total</b>			<b>10.00</b>	<b>0.00</b>	<b>Amla</b>	<b>5000</b>			
4	TP (Native Species)	Morni-Pinjore	Raipur Rani	Bhood	Singhwala	C-158	Aug-22	3x3	10.00	0.00	Awala	100	30.61 98 88	77.15 73 21	-
											Imli	480			
											Junglejlabi	260			
											Arjun	990			
											Bahera	630			
											Inder Jo	530			
											Papri	1390			
											Toon	120			



Sr. No.	Name of Mode	Name of Division	Name of Range	Name of Block	Name of Beat	Name of Reach where plantation done & Khasra No.	Plantation month	Spacing	Target Achieved		Species	No of Plants Planted	GPS Coordinate		M&E
									Ha/ No.	RKM			Latitude	Longitudde	
1	2	3	4	5	6	7	8	9	10	11	12	13	14	15	16
											Kachnar	200			
											Amaltas	300			
											<b>Total</b>	<b>5000</b>			
						<b>Total RPR</b>			<b>10.00</b>			<b>5000</b>			
						<b>Total Morni-Pinjore</b>			<b>30.00</b>	<b>0.00</b>	<b>0</b>	<b>15000</b>			
	<b>Ambala</b>														
5	TP (Native Species)	Ambala	Ambala	Jansui	Jansui	Segta Sec. 4-5	2022-23	4x5	5.00	0.00	Shisham	1000	30.226196 30.225943 30.23065 30.230880	76.684591 76.684711 76.67889 76.678950	-
											Kijilia	200			
											Lasura	100			
											Arjun	400			
											P.Papri	200			
											Bar	50			
											Pilkhan	100			
											Pipal	50			
											Jamoa	200			
											Jamun	200			
											<b>Total</b>	<b>2500</b>			
						<b>Total Ambala</b>			<b>5.00</b>	<b>0.00</b>		<b>2500</b>			
						<b>Total North Circle</b>			<b>35.00</b>	<b>0.00</b>		<b>17500</b>			
	<b>Nuh-Mewat</b>														
6	NPV Native	Nuh	Nuh	Tauru	Tauru	Chilla	Sep-22	4x4	40.00	0.00	Neem-12000, Gular-2000, Pilkhan-2500, Kanak Champa-2000, Kachnar-1500	20000	N 28° 10 ' 15.22" N 28° 09 ' 55.14" N 28° 09' 58.72" N 28° 09' 39.61"	E 76° 58' 43.88" E 76° 59' 13.03" E 76° 58' 28.43" E 76° 58' 57.05"	
7	NPV Native	Nuh	Nuh	Tauru	Sundh	Sundh	Sep-22	4x4	25.00	0.00	Neem-6400, Gular-3000, Kachnar-2000, Pipal-1000, Bargad-100	12500	N 28° 15 ' 15" N 28° 15 ' 25" N 28° 15 ' 20" N 28° 15 ' 11"	E 77° 01' 20" E 77° 01' 17" E 77° 01' 08" E 77° 01' 13"	

Sr. No.	Name of Mode	Name of Division	Name of Range	Name of Block	Name of Beat	Name of Reach where plantation done & Khasra No.	Plantation month	Spacing	Target Achieved		Species	No of Plants Planted	GPS Coordinate		M&E
									Ha/ No.	RKM			Latitude	Longitudde	
1	2	3	4	5	6	7	8	9	10	11	12	13	14	15	16
8	NPV Native	Nuh	Nuh	Tauru	Tauru	Chharoda	Sep-22	4x4	10.00	0.00	Neem-3700, Gular-850, Pilkhan-150, Siris-300	5000	N 28 <sup>0</sup> 09 '29.81" N 28 <sup>0</sup> 08 ' 58.31" N 28 <sup>0</sup> 09' 37.45" N 28 <sup>0</sup> 09' 39.30"	E 76 <sup>0</sup> 59' 04.98" E 76 <sup>0</sup> 58' 18.80" E 76 <sup>0</sup> 57' 47.59" E 76 <sup>0</sup> 58' 24.38"	
9	NPV Native	Nuh	Nuh	Rewasan	Rewasan	Sadai	Sep-22	4x4	15.00	0.00	Gular-2800, Shisham-1500, Siris-480, Neem-1120, Lasura-300, Pilkhan-500, Imli-800	7500	N 28.1645072 N 28.167044 N 28.170222 N 28.167253	E 76.990940 E 76.987239 E 76.990290 E 76.993734	
						<b>Total Nuh-Mewat</b>			<b>90.00</b>	<b>0.00</b>		<b>45000</b>			
						<b>Total Assisted Regeneration (NPV/Native Species)</b>			<b>125.00</b>	<b>0.00</b>		<b>17500</b>			

**Annual Plan of Operation for  
Soil & Moisture Conservation  
Works (CA)**

II-Final APO of Soil & Moisture Conservation (if any) under CA for the year 2022-23												
Sr. No.	D-III Fine no.	Name of Diversion case	Approval no.	Approval Date	Site where done	name of Khala/Watershed	Detail of SMC work			GPC Coordinates		M&E Date
							Name	No.	Expenditure	Lat.	Log.	
1	2	3	4	5	6	7	8	9	10	11	12	13
1	9-HRB153/2018	Diversion of forest land in favour of Executive Engineer water services division Panchkula for construction of RCC Box Drain for safe passage of flood/waste water from Barwala and Bataur into river Tangri under forest division Morni-Pinjore and Distt. Panchkula	9-HRB153/2018	03/05/219	Chikani Khali	Chikani Khali	CSMS No-1,	1	364718	30 38 35	77 5 13	-
2	8767/889	Diversion of 0.005186 Ha. of forest land for access to M/s SMD Plywoods along Trilokpur to Raipur rani road, R/side at Village Kazampur, Distt. Panchkula	8767/889	03/06/2019	-	-	-	-	-	-	-	-
3	9HRB031/2019-CHA,	Diversiion of 0.0066 ha of forest land for access to M/s Shiv Shakti Furniture along Trilokpur to Riaipur Rani road ,R/side , at viallage Kazampur , under Forest Division Morni - Pinjore and District Panchkula , Haryana (online proposal no, FP/hr /Approach /36734/2018)	9HRB031/2019-CHA,	9/12/2020	-	-	-	-	-	-	-	-

Sr. No.	D-III Fine no.	Name of Diversion case	Approval no.	Approval Date	Site where done	name of Khala/Watershed	Detail of SMC work			GPC Coordinates		M&E Date
							Name	No.	Expenditure	Lat.	Log.	
1	2	3	4	5	6	7	8	9	10	11	12	13
4	9503/7299	Diversion of 0.0414 Ha. of Forest Land in favour of Executive Engineer, TS Division, Madanpur, Panchkula for Erection of 66 KV D/C Line with 0.4 SQ" ACSR from 220 KV Sub-Station Raiwali To 66 KV HSIIDC (IE) Barwala under Morni- Pinjore Forest Division, Panchkula.(.	9503/7299,	28/8/2020	C-72, Tika Wala Khala	C-72, Tika Wala Khala	CW Grader,	1	55644	30 35 56	77 5 47	-
5	8481/8125	DIVERSION of 0.98 Ha of Forest Land for construction of Rasta from Samlotha to jia in Morni Area ( Section Mathana to Samlotha by Kundana ghat ) proposal no. FP/HR/ROAD/33959/2018 Dated 10-16-2018	8481/8125,	11/11/2020	Chikani Khali	Chikani Khali	CSMS No-2,	1	414570	30 38 18.79	77 6 48.33	
6	D-III-9459/8834	Diversion of 0.0793 Ha forest land to proposed New retail outlet of IOCL from Raipur rani towards Naraingarh road On SH-1, RD 55.070(RHS), at Village Kasampur, Distt. Panchkula, Haryana	D-III-9459/8834,	25-11-2020	-	-	-	-	-	-	-	
7	D-III--6210,	Diversion od 116.20 instead of 74.87 Ha of forest land in favour of NHAI for four laning of NH 65( New NH 152) from km 11 to 24.200 falling in Ambala district Km 24.200 to 64 falling in Kurukshetra District and Km 64 to 73 falling in Kaithal district	D-III--6210,	24-07-2020	Nadla PF	Dhawa wala Choe	WCS No. 1	1	171371	30 42 15	76 56 44	
					Nadla PF	Dhaka Wala Choe	WCS No. 1	1	280329	30 42 15	76 56 46	
					Nadla PF	Dhaka Wala Choe	WCS No. 2	1	300667	30 42 16	76 56 43	
					Nadla PF	Dhaka Wala Choe	WCS No. 3	1	262717	30 42 13	76 56 45	
					Nadla PF	Dhaka Wala Choe	WCS No. 4	1	326517	30 42 14	76 56 45	
					Nadla PF	Dhaka Wala Choe	CSMS No. 1	1	365888	30 41 50	76 56 15	
					Nadla PF	Dhaka Wala Choe	CSMS No. 2	1	274752	30 44 7	76 56 36	
					Nadla PF	Dhaka Wala Choe	CSMS No. 3	1	366397	30 43 60	76 56 55	
		C-225, Ghaggar River	B. Wall, C-225, Ghaggar River	B. Wall, C-225, Ghaggar River	1	194765	30 35 21	77 9 14				

Sr. No.	D-III Fine no.	Name of Diversion case	Approval no.	Approval Date	Site where done	name of Khala/Watershed	Detail of SMC work			GPC Coordinates		M&E Date
							Name	No.	Expenditure	Lat.	Log.	
1	2	3	4	5	6	7	8	9	10	11	12	13
					C-225, Ghaggar River	C.W.S. No. 1, C-225, Ghaggar River	C.W.S. No. 1, C-225, Ghaggar River	1	302234	30 37 20	77 10 12	
					C-225, Ghaggar River	C.W.S. No. 2, C-225, Ghaggar River	C.W.S. No. 2, C-225, Ghaggar River	1	262046	30 35 31	77 5 37	
					C-225, Ghaggar River	CSMS No. 1, C-225, Ghaggar River	CSMS No. 1, C-225, Ghaggar River	1	415596	30 44 03.59	77 03 14.36	
					C-225, Ghaggar River	CSMS No. 2, C-225, Ghaggar River	CSMS No. 2, C-225, Ghaggar River	1	437232	30 44 03.59	77 03 14.36	
					Dhamesha Choe	CWS No-1, Dhamesha Choe	CWS No-1, Dhamesha Choe	1	392687	30 44 03.59	77 03 14.36	
					Dhamesha Choe	CWS No-2, Dhamesha Choe	CWS No-2, Dhamesha Choe	1	480440	30 44 03.59	77 03 14.36	
					Dhamesha Choe	CWS No-3, Dhamesha Choe	CWS No-3, Dhamesha Choe	1	447007	30 43 42.09	77 06 47.96	
					Dhamesha Choe	CWS No-4, Dhamesha Choe	CWS No-4, Dhamesha Choe	1	426735	30 43 42.09	77 06 47.96	
					Darara Choe	C.W.S. No. 1, Darara Choe	C.W.S. No. 1, Darara Choe	1	267978	30 43 42.09	77 06 47.96	
					Chikani Khali	Chikani Khali	CSMS No-3, Chikani Khali	1	230029	30 387 13.87	77 6 47 80	
					Bhayan Ka Khala	Bhayan Ka Khala	CWS, Bhayan Ka Khala	1	244375	30 38 13.17	77 06 46.80	
					Masumpur Ki Khali	Masumpur Ki Khali	CWS, Masumpur Ki Khali	1	282858	30 38 12.52	77 06 48.07	
					Masumpur Ki Khali	Masumpur Ki Khali	CSMS, Masumpur Ki Khali	1	448923	30 38 13.43	77 06 49.03	
					CWS No-1, Panjali Ki Khali	CWS No-1, Panjali Ki Khali	CWS No-1, Panjali Ki Khali	1	431109	30 39 40.50	77 2 31.52	
					CSMS No-1 Badhi Ka Khala	CSMS No-1 Badhi Ka Khala	CSMS No-1 Badhi Ka Khala	1	568053	30 39 40.03	77 02 24.96	
					CWS No-1, Badhi Ka Khala	CWS No-1, Badhi Ka Khala	CWS No-1, Badhi Ka Khala	1	273673	30 39 38.07	77 02 38.38	

Sr. No.	D-III Fine no.	Name of Diversion case	Approval no.	Approval Date	Site where done	name of Khala/Watershed	Detail of SMC work			GPC Coordinates		M&E Date
							Name	No.	Expenditure	Lat.	Log.	
1	2	3	4	5	6	7	8	9	10	11	12	13
					CWS No-1, Dholi Dhang Ka Khala	CWS No-1, Dholi Dhang Ka Khala	CWS No-1, Dholi Dhang Ka Khala	1	271634	30 39 49.58	77 02 7.93	
					CSMS No-1 Bhuchi Ki Khali	CSMS No-1 Bhuchi Ki Khali	CSMS No-1 Bhuchi Ki Khali	1	441222	30 39 37.96	77 3 8 29	
					CWS, C-70, Bhag wala Khala	CWS, C-70, Bhag wala Khala	CWS, C-70, Bhag wala Khala	1	482337	30 39 37.28	77 03 05.70	
					CWS, C-70, Bans wala Khala	CWS, C-70, Bans wala Khala	CWS, C-70, Bans wala Khala	1	283750	30 39 36.39	77 03 10.00	
					CWS Aboutment Wal, C-70, Bans wala Khala	CWS Aboutment Wal, C-70, Bans wala Khala	CWS Aboutment Wal, C-70, Bans wala Khala	1	2037530	30 38 49 28	77 2 4.59	
					CWS Aboutment Wal, C-70, Near Kansala Mata Mandir	CWS Aboutment Wal, C-70, Near Kansala Mata Mandir	CWS Aboutment Wal, C-70, Near Kansala Mata Mandir	1	519723	30 40 7.92	77 2 29.13	
					CWS No-1, C-3, Ulangi Ka Khala	CWS No-1, C-3, Ulangi Ka Khala	CWS No-1, C-3, Ulangi Ka Khala	1	278891	30 41 34.49	77 2 24.95	
					CWS No-2, C-3, Ulangi Ka Khala	CWS No-2, C-3, Ulangi Ka Khala	CWS No-2, C-3, Ulangi Ka Khala	1	255188	30 41 34.49	77 2 24.95	
					CWS No-3, C-3, Ulangi Ka Khala	CWS No-3, C-3, Ulangi Ka Khala	CWS No-3, C-3, Ulangi Ka Khala	1	324951	30 41 34.49	77 2 24.95	
					CWS No-4, C-3, Ulangi Ka Khala	CWS No-4, C-3, Ulangi Ka Khala	CWS No-4, C-3, Ulangi Ka Khala	1	335756	30 41 34.49	77 2 24.95	
					CWS No-5, C-3, Ulangi Ka Khala	CWS No-5, C-3, Ulangi Ka Khala	CWS No-5, C-3, Ulangi Ka Khala	1	244406	30 41 34.49	77 2 24.95	
					CWS No-6, C-3, Ulangi Ka Khala	CWS No-6, C-3, Ulangi Ka Khala	CWS No-6, C-3, Ulangi Ka Khala	1	309843	30 41 34.49	77 2 24.95	

Sr. No.	D-III Fine no.	Name of Diversion case	Approval no.	Approval Date	Site where done	name of Khala/Watershed	Detail of SMC work			GPC Coordinates		M&E Date
							Name	No.	Expenditure	Lat.	Log.	
1	2	3	4	5	6	7	8	9	10	11	12	13
					CWS No-7, C-3, Ulangi Ka Khala	CWS No-7, C-3, Ulangi Ka Khala	CWS No-7, C-3, Ulangi Ka Khala	1	298219	30 41 34.49	77 2 24.95	
					CWS No-1, C-160 Ghati Ka Khala	CWS No-1, C-160 Ghati Ka Khala	CWS No-1, C-160 Ghati Ka Khala	1	268827	30 34 55.57	77 8 27.68	
					CWS No-2, C-160 Ghati Ka Khala	CWS No-2, C-160 Ghati Ka Khala	CWS No-2, C-160 Ghati Ka Khala	1	340204	30 34 55.57	77 8 27.68	
					CWS No-3, C-160 Ghati Ka Khala	CWS No-3, C-160 Ghati Ka Khala	CWS No-3, C-160 Ghati Ka Khala	1	340274	30 34 55.57	77 8 27.68	
					CWS No-1 Marar Ka Khala	CWS No-1 Marar Ka Khala	CWS No-1 Marar Ka Khala	1	44319	30 33 10.89	77 04 14.46	
					Barrier Wall, Marrar Ka Khala	Barrier Wall, Marrar Ka Khala	Barrier Wall, Marrar Ka Khala	1	21575	30 38 5.59	76 57 37.34	
					Abutment Wall C-50, Magu Ka Khala (NPV)	Abutment Wall C-50, Magu Ka Khala (NPV)	Abutment Wall C-50, Magu Ka Khala (NPV)	1	358848	30 42 27.76	76 53 17.89	
89-	HRB170/2021-CHA,	Diversion of forest land for access to M/s Mahajan Cold storage along Raipur Rani - Hangoli Road, R/side at village Sarakpur under forest division Morni -Pinjore and Distt PAnchkula Fp/HR/Approach/45904/2020	9-HRB170/2021-CHA,	12/23/2021	-	-	-	-	-	-	-	



Sr. No.	D-III Fine no.	Name of Diversion case	Approval no.	Approval Date	Site where done	name of Khala/Watershed	Detail of SMC work			GPC Coordinates		M&E Date
							Name	No.	Expenditure	Lat.	Log.	
1	2	3	4	5	6	7	8	9	10	11	12	13
9	HRB125/2021,	Diversion of forest land in favour of Executive Engineer Provincial Division PWD B&R Br. Panchkula for widening and strengthening of link road Tikker Tall to Raipur Rani road via Kaimbwala-Muradnagar under forest division Morni-Pinjore and disstrict Panchkula Haryana. online proposal no.FP/HR/Road/142696/2021	9-HRB125/2021,	1/5/2022	-	-	-	-	-	-	-	
10	9-HRB510/2010-CHA/1286 ,	DIVERSION of Forest land in favour of Project Director, PIU, NHAI for widening of Rohtak-Gohana road( NH 71-A) from Km .48.175 to 66.550 Distt Panipat.	9-HRB510/2010-CHA/1286 ,	2/24/2021	-	-	-	-	-	-	-	
11	9HRB01/2019-CHA,	Diversion of 0.96 Ha forest land for four lanining , widening & sthrenthning of Sh. Gobind Singh ji Marg-II Toka to khatauli section in District Panchkula.FP/HR/Road/35410/2018.	9HRB01/2019-CHA,	08/11/2021	-	-	-	-	-	-	-	
12	9-HB143/20	Diversion of forest land in favour of Executive Engineer	9-HB143/20	7/25/2019	Assrewali PF	Narsingh wala Choe	WCS No.1	1	286073	30 43 39	76 56 60	
					Assrewali PF	Narsingh wala Choe	WCS No.2	1	296907	30 40 37	76 56 55	
13	9HRB031/2019-CHA	Diversion of 0.0046317 Ha. of forest Land For Acces to Proposed Site For Mining For Tirupati Roadways at Khasra No. 141 Village - Rattewali , Tehsil& Distt. Panchkual ( Proposal No:-	9HRB031/2019-CHA	2/1/2021	-	-	-	-	-	-	-	
14	D-III--8375, Dated	Diversion of 2.13 Ha of forest land for 4 laning of Ambala-Kaithal-section 1 of Ambala-Kaithal-Hisar road Nh-65(new	D-III--8375, Dated	7/30/2020	R-70/C-6	Gullar Wali Choe	WCS No.1	1	308439	30 40 35	76 56 54	
					R-70/C-6	Gullar Wali Choe	WCS No.2	1	322550	30 40 33	76 56 53	
					R-70/C-6	Gullar Wali Choe	WCS No.3	1	113852	30 43 57	76 57 26	
					R-70/C-6	Beri Wali Choe	WCS No. 1	1	303353	30 42 19	76 56 45	

Sr. No.	D-III Fine no.	Name of Diversion case	Approval no.	Approval Date	Site where done	name of Khala/Watershed	Detail of SMC work			GPC Coordinates		M&E Date
							Name	No.	Expenditure	Lat.	Log.	
1	2	3	4	5	6	7	8	9	10	11	12	13
		NH-152) from km 0 to 50.860 under forest Division Ambala			R-70/C-6	Lalu Wala Choe	WCS No. 1	1	316857	30 42 18	76 56 44	
					Dhang Wala Choe	Dhang Wala Choe	WCS No-1	1	55470	-	-	
					Nada Wala Choe	Nada Wala Choe	Dry Stone Check Dam		48352	-	-	
15	9-HRC087/2 015-CHA,	Diversion of forest land in favour of Project Director, NHAI, PIU, Chandigarh for 4 laning of Yamuna Naga-Saha, Barwala-Panchkula section from Km. 70.830 to 179.249 of NH 73 (New NH 7 & 344) Distt. Panchkula Fp/HR/road/11802/2015	9-HRC087/2 015-CHA,	10/22/2021	-	-	-	-	-	-	-	
16	D-III-2376,	Diversion of forest land for laying OFC on NH-22, Ambala-Kalka Road, Village Tanda near Chandimandir, Distt. Panchkula (CAMP)10-11(1)	D-III-2376,	11/8/2006	-	-	-	-	-	-	-	
17	D-111-2352,	Diversion of forest land for retail outlet of ESSAR Oil Ltd. at NH-21-A, Pinjore-Nalagarh, Village Sitomajra, Teh. Kalka, Distt. Panchkula. (Money not deposited)	D-111-2352,	7/27/2007	-	-	-	-	-	-	-	
18	9HRB446/2007-CHA	Diversion of forest land for retail outlet of IOC Ltd. at Km10.5 on NH-21-A, Pinjore-Nalagarh, Village Nanakpur Teh. Kalka, Distt. Panchkula.	9HRB446/2007-CHA	7/27/2007	-	-	-	-	-	-	-	

Sr. No.	D-III Fine no.	Name of Diversion case	Approval no.	Approval Date	Site where done	name of Khala/Watershed	Detail of SMC work			GPC Coordinates		M&E Date
							Name	No.	Expenditure	Lat.	Log.	
1	2	3	4	5	6	7	8	9	10	11	12	13
19	19	Diversion of forest land in favour of Superintending engineer HSAMB Panchkula for construction of service road to Appkle Fruit Market and Vegetable Market along NH105 at HMT Pinjore Distt. Panchkula	D-III-8748/1795	6/8/2019	DP 235 C-2 Bhawana	DP 235 C-2 Bhawana	Cement Stonr Masonry Retaining Wall	1	208888	30.800756	76.974437	
20	D-III-8524/1077	Diversion of forest land in favour of Executive engineer Provincial division PWD B&R Br. Panchkula for construction of new alignment on Panchkula Morni road MDR 118 KM 22.850 to 23.500 under forest division Morni Pinjore and distt. Panchkula	D-III-8524/1077,	6/25/2019	C-113 Thapli Bhoj Matour	Matour Choe	Wire Crate Structure No-1	1	159680	30.730453	77.001925	
21	9-HRB141/2018-CHA,	Diversion of forest land in favour of Executive Engineer construction divisio PWD B&R chandigarh fot construction of Pucca Rasta from Pinjore Mallah road to Magniwala 11	9-HRB141/2018-CHA,	8/8/2019	R-64 Jabrot	R-64 Samsanwala Choe	(1)Cement Stone Masonry Structure	1	378930	30.47 19.5	76 59 21.5	
							(2) Wre Crate stone Masonry Structure	2	198540	30 47 20	76 59 12	
22	D-III-8494/3989	Diversion of forest land in favour of Executive engg. construction division Hr. PWD B&R chandigarh for construction of Pucca Rasta from Bhawana Naulta road to village Jaithal distt. panchkula FP/HR/road/34437/2018	D-III-8494/3989,	12/1/2019	R-62 Bhawana	R-62 Bhawana	(1)Cement Stone Masonry Retaining	1	437773	30.803441	76.978017	

Sr. No.	D-III Fine no.	Name of Diversion case	Approval no.	Approval Date	Site where done	name of Khala/Watershed	Detail of SMC work			GPC Coordinates		M&E Date
							Name	No.	Expenditure	Lat.	Log.	
1	2	3	4	5	6	7	8	9	10	11	12	13
23	D-III-9157/8054	Diversion of 0.0287 Ha forest land to proposed New retail outlet situated between railway underpass and railway crossing on Pinjore kalka CH.+1.047(LHS), at village Town Kalka Distt. Panchkula, Haryana,	D-III-9157/8054,	10/29/2020	-	-	-	-	-	-	-	-
24	D-III-9017,	Diversion of 21.657 Ha. of Forest land in favour of NHAI for Construction of 4 Lanning Ambala to Saha Section from km 0.00 to 14.840 (of NH-444), Under Forest Division & Distt. Ambala, Haryana.	D-III-9017,	1/17/2020	DP 235 C-2 Bhawana	DP 23 C-3 Guggiwala Choe	Stone masonry with RCC Diaphragm WHS	1	2987269	30 48 4	76 57 52	
					C-113 Thapli Matour	Matour wala Choe	Wire Crate Structure No-2	1	192817	30.731391	77.001194	
					C-113 Thapli Matour	Matour wala Choe	Wire Crate Structure No-3	1	172817	30.730474	76.9953556	
					C-113 Thapli Matour	Matour wala Choe	Wire Crate Structure No-4	1	197256	30.730247	76.951157	
					C-113 Thapli Matour	Matour wala Choe	Wire Crate Structure No-5	1	216045	30.731391	77.001194	
					C-113 Thapli Matour	Matour wala Choe	Cement Stone Masonry Structure-1	1	363647	30.729802	76.9994818	
					C-113 Thapli Matour	Matour wala Choe	Cement Stone Masonry Structure-2	1	331307	30.729813	76.9948176	
					C-111, Chandi	Bharal wala Choe in C-111	Wire Crate Structure No-1	1	226640	30.730491	76.988848	
					C-111, Chandi	Bharal wala Choe in C-111	Wire Crate Structure No-2	1	189406	30.730207	76.988645	
					C-111, Chandi	Bharal wala Choe in C-111	Wire Crate Structure No-3	1	189406	30.730008	76.994502	
					C-111, Chandi	Bharal wala Choe in C-111	Wire Crate Structure No-4	1	215360	30.73088	76.994773	
					C-111, Chandi	Bharal wala Choe in C-111	Wire Crate Barrier Wall	1	948390	30.730453	76.991925	
					IslamNagar	Kaushlya River ,Islam Nagar	Wire Crate Barrier Wall	1	876250	30 76 71. 95	76 91 24.45	

Sr. No.	D-III Fine no.	Name of Diversion case	Approval no.	Approval Date	Site where done	name of Khala/Watershed	Detail of SMC work			GPC Coordinates		M&E Date
							Name	No.	Expenditure	Lat.	Log.	
1	2	3	4	5	6	7	8	9	10	11	12	13
25	D-111-10051/5129,	Diversion of forest land for access to retail outlet of LOCL Ltd along Panchkula Chiken Road at KM.03.11 R/Side at Village Pattan Tehsil Kalka under forest division, and Distt PKL FP/HR/approach /140703	D-111-10051/5129,	11/29/2021	-	-	-	-	-	-	-	-
26	D-III-9960/6420,	Diversion of 0.51 Ha. of Forest Land for Construction of H.L. Bridge 3 spans 20 m each over Berghati nadib by replacing existing causeway crossing Pinjore Mallha (Road ID 2952) in Distt PKL	D-III-9960/6420,	1/2/2022	DP 240	Nala Blog Choe	(1) Cement Stone Masonry Structure	1	475058	30 46 40.0	76 58 23.9	
27	D-III-8526/273,	Diversion of forest land in favour of Executive Engineer Provincial division PWD B&R Panchkula for construction of Link road Sherla Tal to Raji to tikri to Village Gawahi under forest division Morni Pinjore and distt. Panchkula	D-III-8526/273,	4/18/2019	C-183	C-183	R.Wall,	1	435614	30 67 77 18	77.14 1173	
28	D-III-8525/351,	Diversion of forest land in favour of Executive Engineer Provincial division PWD B&R Br Panchkula for construction of H.L Bridge 5 Span 22.00 meter each over Ghaggar Nadi on Link road Khartia Badisher t Bhoj Kothi Distt. Panchkula	D-III-8525/351,	23/04/2019	C-183	C-183	C.W.S. No.-1	1	94382	30 67 77 18	77.14 1173	

Sr. No.	D-III Fine no.	Name of Diversion case	Approval no.	Approval Date	Site where done	name of Khala/Watershed	Detail of SMC work			GPC Coordinates		M&E Date
							Name	No.	Expenditure	Lat.	Log.	
1	2	3	4	5	6	7	8	9	10	11	12	13
29	9-HRB019/2014-CHA,	Diversion of forest land for access to Om Sai Ram Foods along Raipur-Trilokpur road, R/side, at village Kazampur Distt. Panchkula	9-HRB019/2014-CHA,	9/17/2019	-	-	-	-	-	-	-	-
30	D-III-8802/2175,	Diversion of 0.99 ha of forest land for Construction of link road from village Sherla tal- Thandog road to Dhar School in Panchkula Distt.FP/HR/RAOD/39685/2019	D-III-8802/2175,	9/12/2019	C-183	C-183	C.W.S. No.-2	1	38807	30.677208	770140802	-
31	D-III-9740/1134,	Diversion of 0.186 Ha. of Forest Land For construction of street from PWD Thandok Road to house of Vijay Devan at Bhoj Jabyal., The . Morni Road Distt. Panchkula . FP/HR/Road /64210/2020)	D-III-9740/1134,	4/1/2021	-	-	-	-	-	-	-	-
32	9-HRB115/2019-CHA,	Diversion of 0.9564 HA of forest land of M2k foundation for construction of Institution in the name of PAramatama Kunj M2Kfoundation for spiritual studies and practice and other social welfare activities near village Thandog in morni hills under forest division morni Pinjore and Distt pkl , haryana FP/HR/others/37052/2018	9-HRB115/2019-CHA,	11/26/2021	-	-	-	-	-	-	-	-
<b>Total Morni-Pinjore</b>									<b>28332942</b>			

**Annual Plan of Operation for  
Infrastructures/Building (NPV)**

**IV- Final APO of Building under NPV Component for the year 2022-23**

Sr. No.	Name of Range	Name of Block	Name of Beat	Name of Site where building constructed	Name and No. of the building constructed	Expenditure	GPS Coordinates		M&E date
1	2	3	4	5	6	7	8	9	10
<b>Morni-Pinjore</b>									
1	Panchkula	Panchkula	Nada	DP-251	Range Office, Panchkula at nada Sahib	2441065	30 41 44	76 53 04	
2	Raipur Rani	Trilokpur	Kambala	Kambala	Forester Quarter @ 15.00 Lakh	1365000	30 39 30.35	77 04 44.01	
3	Kalka	Kalka	Thadugarh	Thadugarh Beat	Guard Hut @ 12.50 Lakh, Kalka	183695	30.847371	76.945221	
6	Panchkula	Panchkula	Panchkula	Panchkula	Toilet @ 1 Lakh, PKL Range	54862			
<b>Total Morni Pinjore</b>						<b>4</b>	<b>4044622</b>		
<b>Ambala</b>									
7	Saha	Saha	Kalpi	Gaganheri Nursery	Guard Hut, 1 No.	1212430	30° 18' 29.97" 30° 18' 30.07" 30° 18' 30.09" 30° 18' 30.17"	77° 5' 26.04" 77° 5' 26.09" 77° 5' 25.90" 76° 5' 25.94"	
<b>Total Ambala</b>						<b>1</b>	<b>1212430</b>		
<b>Yamunanagar</b>									
8	Sadhaura	Sadhaura	Sadhaura	Sadhaura H/q	Class -4 1 No.	720000			
9	Chhachhrauli	Chhachhrauli	Chhachhrauli	Chhachhrauli	Forest Guard Quarter 1 No.	1095000	30°14'12.90"N 30°14'12.70"N 30°14'12.68"N 30°14'12.74"N	77°21'25.61"E 77°21'25.48"E 77°21'25.64"E 77°21'25.79"E	
10	Kalesar	Kalesar	Kalesar	Range HQ	Group D Quarter	760000	N. 30.20.27.77	E. 77.34.58.73	
<b>Total Yamunanagar</b>						<b>3</b>	<b>2575000</b>		
<b>Kaithal</b>									
11	Pundri	Pundri	Fatehpur	Fatehpur Escape C-1	Guard Hut (1 No.)	1236574	29.777587 "N 29.777641"N 29.777768"N 29.777757"N	76.542828"E 76.542668"E 76.542693"E 76.542776 "E	
<b>Total Kaithal</b>						<b>1</b>	<b>1236574</b>		
<b>Total North Circle</b>						<b>8</b>	<b>9068626</b>		
<b>Karnal</b>									
12	Karnal	Karnal	Karnal	Forest Complex Karnal	Forester Quarter 1 No.	1500000	29.414367	76.581648	



Sr. No.	Name of Range	Name of Block	Name of Beat	Name of Site where building constructed	Name and No. of the building constructed	Expenditure	GPS Coordinates		M&E date
							8	9	
1	2	3	4	5	6	7	8	9	10
13	OXY VAN	Karnal	Karnal	OXY VAN Karnal	Guard Hut 1 No.	1119176	29.3904	76.5928	
<b>Total Karnal</b>					<b>2</b>	<b>2619176</b>			
<b>Rohtak</b>									
14	Rohtak	Meham	Meham	Range Residence	Range Residence	1784667	28°58'7.60"N	76°17'13.12"E	
<b>Total Karnal</b>					<b>1</b>	<b>1784667</b>			
<b>Total Central Circle</b>					<b>3</b>	<b>4403843</b>			
<b>Hisar</b>									
15	Hisar	Hisar-1st	Hisar	Forest Complex Hisar	Range Residence-1	1736035	29.171543	75.749556	Nil
16	Hisar	Hisar-1st	Hisar	Forest Complex Hisar	Range Office-1	1693780	29-171224	75.749515	Nil
17	Hisar	Hisar-1st	Hisar	Forest Complex Hisar	Forester Qtr.-1	1545672	29.167283	75.749839	Nil
18	Hisar	Hisar-1st	Hisar	Forest Complex Hisar	Guard Hut-2	2327500	29.167723	75.749623	Nil
<b>Total Hisar</b>					<b>5</b>	<b>7302987</b>			
<b>Sirsa</b>									
19	Sirsa	Nathusari	Nathusari	Sirsa-Bhadra Road at Village Nathusari Chopta	Forester Quarter	1489300	29°34'92.99"N	75° 13'16.38"E	
20	Kalanwali	Kalanwali	Kalanwali	Near SDM Office, Kalanwali	Guard Hut	1244000	29°50'23.00"N	74° 58'16.00"E	
21	Dabwali	Dabwali	Dabwali	Range Campus Dabwali	Guard Hut	1245000	29.962678	74.710748	
<b>Total Sirsa</b>					<b>3</b>	<b>3978300</b>			

Sr. No.	Name of Range	Name of Block	Name of Beat	Name of Site where building constructed	Name and No. of the building constructed	Expenditure	GPS Coordinates		M&E date
							8	9	
1	2	3	4	5	6	7	8	9	10
<b>Fatehabad</b>									
22	Tohana	Tohana	Tohana	Herbal Park, Tohana	1	1470377.00	29°43'4.85"N	75°54'38.05"E	-
23	Tohana	Tohana	Tohana	Herbal Park, Tohana	1	1205957.00	29°43'4.61"N	75°54'38.63"E	-
<b>Total Fatehabad</b>					<b>2</b>	<b>2676334.00</b>			
<b>Jind</b>									
24	Jind	Jind South	Sindvikhhera	Herbal Park, Jind	Forester Quarter Hut, Herbal Park, Jind	1499290.00	29°18'30.6"N	76°19'58.8"E	-
25	Safidon	Safidon Ist	Safidon	Near Range Forest Office, Safidon	Forest Guard Hut, Safidon	1249999.00	29°24'1.5"N	76°40'5.3"E	-
<b>Total Jind</b>					<b>2</b>	<b>2749289.00</b>			
<b>Bhiwani</b>									
26	Bhiwani	Bhiwani Ist	Bhiwani Ist	RFO Residence	1	1875000.00	28.8052 76.150485	28.805146 76.150352	23-Mar
27	Siwani	Siwani	Siwani	RFO Office	1	3747287.00	28955.7138 28055'20.89596"	75035'51.42156" 75935'51.29988"	23-Mar
<b>Total Bhiwani</b>					<b>2</b>	<b>5622287.00</b>			
<b>Charkhi-Dadri</b>									
28	Badhra	Badhra	Badhra	Badhra Forest Complex	Guard Hut 1 No.	1250000	28*30'31"N	75*56'23"E	-
<b>Total Charkhi-Dadri</b>					<b>1</b>	<b>1250000.00</b>			
<b>Total West Circle</b>					<b>15</b>	<b>23579197.00</b>			
<b>Rewari</b>									
29	Bawal	Bawal	Bawal	Inside Bawal Range Office	1 No. Forester Quarter	1500000	28°04'11.84" N	76°34'23.83"E	-
<b>Total Rewari</b>					<b>1</b>	<b>1500000.00</b>			
<b>Total south Circle</b>					<b>1</b>	<b>1500000.00</b>			
<b>Total Net Present Value (Building)</b>					<b>26</b>	<b>38551666.00</b>			

**Annual Plan of Operation for  
Soil & Moisture Conservation  
Works (NPV)**

**V-Final APO of SMC Works under NPV Component for the year 2022-23**

Sr. No.	Name of Range	Name of Block	Name of Beat	Site Name	Name of Khala/ Watershed share SMC work to be done	Detail of SMC Work			GPS Co-ordinates.		M & E Date
						Name of SMC Work	No. of Work	Expenditure	Lat.	Log.	
1	2	3	4	5	6	7	8	9	10	11	12
1	Kalka	Nanakpur	Nawan Nagar	Kahi Wala Choe, R-71, C-11	Kahi Wala Choe, R-71, C-11	SDD-1, Kahi Wala Choe, R-71, C-11	1	2467864	N 30 53 53.9	E 76 47 08.8	
2	Kalka	Nanakpur	Nawan Nagar	Kahi Wala Choe, R-71, C-11	Kahi Wala Choe, R-71, C-11	SDD-2, Kahi Wala Choe, R-71, C-11	1	2499930	N 30 53 54.2	E 76 47 06.00	
3	Kalka	Nanakpur		Tillo Wala Choe, R-71, C-9	Tillo Wala Choe, R-71, C-9	SDD, Tillo Wala Choe, R-71, C-9	1	2044333	N 30 52 47	E 76 48 47	
4	Kalka	Nanakpur	Nawan Nagar	Kahi Wala Choe, R-71, C-11	Kahi Wala Choe, R-71, C-11	SDD cum RCC Barrier Wall, Kahi Wala Choe, R-71, C-11	1	1702557	N 30 53 49.0	E 76 47 06.5	
5	Kalka	Nanakpur	Nanakpur	Wala Choe, R-71, C-8	Wala Choe, R-71, C-8	WHS, Devi Wala Choe, R-71, C-8	1	9857359	N 30 51 29	E 76 49 40	
6	Kalka	Nanakpur	Nanakpur	Devi Wala Choe, R-71, C-8	Devi Wala Choe, R-71, C-8	CWS, Devi Wala Choe, R-71, C-8	1	299144	N 30 51 31	E 76 49 59	
7	Kalka	Nanakpur	Nanakpur	Devi Wala Choe, R-71, C-8	Devi Wala Choe, R-71, C-8	CSMS, Devi Wala Choe, R-71, C-8	1	382964	N 30 51 29	E 76 49 40	
8	Kalka	Nanakpur	Nona	Tillo Wala Choe, R 71, C-9	Tillo Wala Choe, R 71, C-9	CWS, Tillo Wala Choe, R 71, C-9	1	319205	N 30 52 47	E 76 48 24	
9	Kalka	Nanakpur	Nona	Tillo Wala Choe, R71, C-9	Tillo Wala Choe, R71, C-9	CWS, Tillo Wala Choe, R71, C-9	1	310177	N 30 52 48	E 76 48 31	
10	Kalka	Nanakpur	Nona	Tillo Wala Choe, R71, C-9	Tillo Wala Choe, R71, C-9	CWS, Tillo Wala Choe, R71, C-9	1	310066	N 30 52 48	E 76 48 34	
11	Kalka	Nanakpur	Nona	Tillo Wala Choe, R 71, C-9	Tillo Wala Choe, R 71, C-9	CSMS No-1, Tillo Wala Choe, R 71, C-9	1	342037	N 30 52 49	E 76 48 41	
12	Kalka	Nanakpur	Nona	Tillo Wala Choe, R 71, C-9	Tillo Wala Choe, R 71, C-9	CSMS No-2, Tillo Wala Choe, R 71, C-9	1	321597	N 30 52 52	E 76 48 39	
13	Kalka	Nanakpur	Nawan Nagar	Khoi Wala Choe, R 71-C-11	Khoi Wala Choe, R 71-C-11	CWS, Khoi Wala Choe, R 71-C-11	1	257529	N 30 55 57.7	E 76 47 10.4	
14	Kalka	Nanakpur	Nawan Nagar	Khoi Wala Choe, R 71-C-11	Khoi Wala Choe, R 71-C-11	CWS, Khoi Wala Choe, R 71-C-11	1	257527	N 30 53 32.4	E 76 47 02.3	
15	Kalka	Nanakpur	Nawan Nagar	Khoi Wala Choe, R 71-C-11	Khoi Wala Choe, R 71-C-11	CSMS No-1, Khoi Wala Choe, R 71-C-11	1	407197	N 30 53 48.0	E 76 47 07.2	
16	Kalka	Nanakpur	Nawan Nagar	Khoi Wala Choe, R 71-C-11	Khoi Wala Choe, R 71-C-11	CSMS, No-2 Khoi Wala Choe, R 71-C-11	1	556217	N 30 53 48.8	E 76 47 04.5	
17	Kalka	Nanakpur	Nawan Nagar	Khoi Wala Choe, R 71-C-11	Khoi Wala Choe, R 71-C-11	CSMS No-3, Khoi Wala Choe, R 71-C-11	1	407332	N 30 53 38.1	E 76 47 05.2	
18	Kalka	Nanakpur	Nawan Nagar	Khoi Wala Choe, R 71-C-11	Khoi Wala Choe, R 71-C-11	CSMS No-4, Khoi Wala Choe, R 71-C-11	1	406428	N 30 53 31.1	E 76 47 05.5	

Sr. No.	Name of Range	Name of Block	Name of Beat	Site Name	Name of Khala/ Watershed share SMC work to be done	Detail of SMC Work			GPS Co-ordinates.		M & E Date
						Name of SMC Work	No. of Work	Expenditure	Lat.	Log.	
1	2	3	4	5	6	7	8	9	10	11	12
19	Kalka	Surajpur	Dhamala	Karonda Wala Choe, R-71, C-3	Karonda Wala Choe, R-71, C-3	CSMS No-1, Karonda Wala Choe, R-71, C-3	1	339349	N 30 47 52	E 76 52 32	
20	Kalka	Surajpur	Dhamala	Karonda Wala Choe, R-71, C-3	Karonda Wala Choe, R-71, C-3	CSMS No-2, Karonda Wala Choe, R-71, C-3	1	339349	N 30 47 48	E 76 52 33	
21	Kalka	Surajpur	Dhamala	Karonda Wala Choe, R-71, C-3	Karonda Wala Choe, R-71, C-3	CWS, Karonda Wala Choe, R-71, C-3	1	249616	N 30 47 59	E 76 52 33	
22	Kalka	Surajpur	Dhamala	Karonda Wala Choe, R-71, C-3	Karonda Wala Choe, R-71, C-3	CWS, Karonda Wala Choe, R-71, C-3	1	249743	N 30 47 54	E 76 52 34	
23	Kalka	Surajpur	Dhamala	Karonda Wala Choe, R-71, C-3	Karonda Wala Choe, R-71, C-3	CWS, Karonda Wala Choe, R-71, C-3	1	277120	N 30 47 52	E 76 52 33	
24	Kalka	Surajpur	Dhamala	Karonda Wala Choe, R-71, C-3	Karonda Wala Choe, R-71, C-3	CWS, Karonda Wala Choe, R-71, C-3	1	277120	N 30 47 49	E 76 52 33	
25	Kalka	Surajpur	Dhamala	Karonda Wala Choe, R-71, C-3	Karonda Wala Choe, R-71, C-3	SDD, Karonda Wala Choe, R-71, C-3	1	2446999	N 30 47 44	E 76 52 23	
26	Kalka	Surajpur	Dhamala	Karonda Wala Choe, R-71, C-3	Karonda Wala Choe, R-71, C-3	Bhabhar/ Bamboo/ Ipomea Planting, Karonda Wala Choe, R-71, C-3	1	0	-	-	
27	Kalka	Nanakpur	Nanakpur	Tillo Wala Choe	Tillo Wala Choe	CWS No- 4- Tillo Wala Choe	1	240930	N 30 52 56	E 76 48 32	
28	Kalka	Nanakpur	Nanakpur	Tillo Wala Choe	Tillo Wala Choe	CWS No- 5- Tillo Wala Choe	1	253843	N 30 52 59	E 76 48 42	
29	Kalka	Nanakpur	Nanakpur	Devi Wala Choe	Devi Wala Choe	CWS No- 2, Devi Wala Choe	1	162817	N 30 51 30	E 76 49 41	
						<b>G. Total Kalka</b>	<b>1</b>	<b>27986349</b>			
30	Pinjore	Pinjore	Bhogpur	Pandol Wala Choe, DP-235	Pandol Wala Choe, DP-235	Wire Crate Str. No.1, Pandol Wala Choe, DP-235	1	280579	30 48 05.88	76 57 09.73	
31	Pinjore	Pinjore	Bhogpur	Pandol Wala Choe, DP-235	Pandol Wala Choe, DP-235	Wire Crate Str. No.2, Pandol Wala Choe, DP-235	1	306525	30 48 01.03	76 57 06.71	
32	Pinjore	Pinjore	Bhogpur	Pandol Wala Choe, DP-235	Pandol Wala Choe, DP-235	Wire Crate Str. No.3, Pandol Wala Choe, DP-235	1	213507	30 48 04.65	76 56 51.07	
33	Pinjore	Pinjore	Bhogpur	Bhawana Choe, DP-235	Bhawana Choe, DP-235	CSMS., Bhawana Choe, DP-235	1	375774	30 47 27.83	76 56 58.37	
34	Pinjore	Pinjore	Bhogpur	Chamer Choe, DP-235	Chamer Choe, DP-235	CSMS,Chamer Choe, DP-235	1	296040	30 48 13.97	76 56 22.42	
35	Pinjore	Pinjore	Bhogpur	Chamer Choe, DP-235	Chamer Choe, DP-235	Cement Stone Masonry Dam with RCC, Chamer Choe, DP-235	1	0			

Sr. No.	Name of Range	Name of Block	Name of Beat	Site Name	Name of Khala/ Watershed share SMC work to be done	Detail of SMC Work			GPS Co-ordinates.		M & E Date
						Name of SMC Work	No. of Work	Expenditure	Lat.	Log.	
1	2	3	4	5	6	7	8	9	10	11	12
36	Pinjore	Pinjore	Bhogpur	DP-235, Chamer Choe, DP-235	DP-235, Chamer Choe, DP-235	WHS, DP-235, Chamer Choe, DP-235	1		30 47 26.58	76 56 59.37	
37	Pinjore	Pinjore	Bhogpur	Kahi Wala Choe, DP-235	Kahi Wala Choe, DP-235	WHS Kahi Wala Choe, DP-235	1	5811344	30 48 4	76 57 52	
38	Pinjore	Pinjore	Bakhsiwala	Bhutali Choe, DP-237	Bhutali Choe, DP-237	SDD No.1, Bhutali Choe, DP-237	1	2379935	0	0	
39	Pinjore	Pinjore	Bakhsiwala	Bhutali Choe, DP-237	Bhutali Choe, DP-237	SDD No.2, Bhutali Choe, DP-237	1	2459666	30 47 13.25	76 57 41.47	
40	Pinjore	Chiken	Janouli	Shamshan Ghat Choe, R-63	Shamshan Ghat Choe, R-63	Wire Crate Str. No.1, Shamshan Ghat Choe, R-63	1	294403	30 47 57.29	76 59 58.76	
41	Pinjore	Chiken	Janouli	Shamshan Ghat Choe, R-63	Shamshan Ghat Choe, R-63	Wire Crate Str. No.2, Shamshan Ghat Choe, R-63	1	294403	30 47 46.83	76 59 48.61	
42	Pinjore	Chiken	Janouli	Shamshan Ghat Choe, R-63	Shamshan Ghat Choe, R-63	Wire Crate Str. No.3, Shamshan Ghat Choe, R-63	1	232651	30 47 4.42	76 59 45.13	
43	Pinjore	Chiken	Janouli	Shamshan Ghat Choe, R-63	Shamshan Ghat Choe, R-63	Wire Crate Str. No.4, Shamshan Ghat Choe, R-63	1	0	0	0	
44	Pinjore	Chiken	Janouli	Jabrot Choe, R-63, DP-236	Jabrot Choe, R-63, DP-236	Wire Crate Barrier Wall No.1, Jabrot Choe, R-63, DP-236	1	258722	30 47 49.30	76 58 29.13	
45	Pinjore	Chiken	Janouli	Sukha Khala, R-63	Sukha Khala, R-63	Wire Crate Str. No.1, Sukha Khala, R-63	1	304058	30 48 27.88	76 59 43.50	
46	Pinjore	Chiken	Janouli	Sukha Khala, R-63	Sukha Khala, R-63	Wire Crate Str. No.2, Sukha Khala, R-63	1	268620	30 48 21.58	76 59 38.16	
47	Pinjore	Chiken	Janouli	Sukha Khala, R-63	Sukha Khala, R-63	Wire Crate Str. No.3, Sukha Khala, R-63	1	304058	30 48 19.56	76 59 23.33	
48	Pinjore	Chiken	Janouli	Sukha Khala, R-63	Sukha Khala, R-63	Wire Crate Str. No.1, Sukha Khala, R-63	1	304058	30 48 22.56	76 59 23.33	
49	Pinjore	Chiken	Janouli	Sukha Khala, R-63	Sukha Khala, R-63	Wire Crate Str. No.2, Sukha Khala, R-63	1	317602	30 48 24.50	76 59 24.97	
50	Pinjore	Chiken	Janouli	Sukha Khala, R-63	Sukha Khala, R-63	Wire Crate Str. No.3, Sukha Khala, R-63	1	289206	30 48 27.54	76 59 28.19	
51	Pinjore	Chiken	Janouli	R-63	R-63	Bhabbar Planting including digging of trench, R-63	1	0			
52	Pinjore	Chiken	Janouli	R-63	R-63	Bhabbar Planting including digging of trench, Dhakrog Choe, R-63	1	0			
53	Pinjore	Chiken	Janouli	Jabrot Choe, R-64	Jabrot Choe, R-64	CWS barrier Wall No-3, Jabrot Choe, R-64	1	514669	30.7925513	76.98877	

Sr. No.	Name of Range	Name of Block	Name of Beat	Site Name	Name of Khala/ Watershed share SMC work to be done	Detail of SMC Work			GPS Co-ordinates.		M & E Date
						Name of SMC Work	No. of Work	Expenditure	Lat.	Log.	
1	2	3	4	5	6	7	8	9	10	11	12
54	Pinjore	Chiken	Janouli	Jabrot Choe, R-63	Jabrot Choe, R-63	WCS No-1, Jabrot Choe, R-63	1	228919	30.793143	76.9877	
55	Pinjore	Chiken	Janouli	Jabrot Choe, R-63	Jabrot Choe, R-63	WCS No-2, Jabrot Choe, R-63	1	0	30.795677	76.991702	
56	Pinjore	Chiken	Janouli	Jabrot Choe, DP-236	Jabrot Choe, DP-236	WCS No-3, Jabrot Choe, DP-236	1	291068	30.794607	76.991415	
57	Pinjore	Chiken	Janouli	Jabrot Choe, DP-236	Jabrot Choe, DP-236	WCS No-4, Jabrot Choe, DP-236	1	30048	30.793174	76.9878	
58	Pinjore	Chiken	Janouli	Jabrot Choe, DP-236	Jabrot Choe, DP-236	WCS No-5, Jabrot Choe, DP-236	1	221742	30.792672	76.988184	
59	Pinjore	Chiken	Janouli	Jabrot Choe, DP-236	Jabrot Choe, DP-236	CW barrier Wall No-2, Jabrot Choe, DP-236	1	966928	30.793577	76.990656	
60	Pinjore	Chiken	Bir Shikargarh	Jabrot, DP-239	Jabrot, DP-239	CW Abutment Wall No-1, Jabrot, DP-239	1	0	30.786239	76.976354	
61	Pinjore	Chiken	Bir Shikargarh	Jabrot, DP-239	Jabrot, DP-239	CW Abutment Wall No-2, Jabrot, DP-239	1	0	30.782312	76.972852	
62	Pinjore	Chiken	Bir Shikargarh	Jabrot, DP-239	Jabrot, DP-239	CW Abutment Wall No-3, Jabrot, DP-239	1	0	30.782079	76.972517	
63	Pinjore	Chiken	Bir Shikargarh	Jabrot, DP-239	Jabrot, DP-239	CW Abutment Wall No-4, Jabrot, DP-239	1	0	30.781537	76.97171	
64	Pinjore	Chiken	Bir Shikargarh	Jabrot, DP-239	Jabrot, DP-239	CW Abutment Wall No-5, Jabrot, DP-239	1	0	30.781237	76.97124	
65	Pinjore	Chiken	Janouli	R-64	R-64	Dry Stone Check, Jabrot, R-64	1	0	0	0	
66	Pinjore	Chiken	Janouli	R-64	R-64	Bhabbar Planting including digging of trench, Jabrot, R-64	1	0	0	0	
67	Pinjore	Thapli	Chandi	C-111	C-111	CWS No.1, Bharal Choe, C-111	1	325227	30.72793	76.99511	
68	Pinjore	Thapli	Chandi	C-111	C-111	CWS No.2, Bharal Choe, C-111	1	361173	30.727736	76.994873	
69	Pinjore	Thapli	Chandi	C-111	C-111	CWS No.1, Majri Choe , C-111	1	290514	30.771726	76.937119	
70	Pinjore	Thapli	Chandi	C-111	C-111	CWS No.2, Majri Choe , C-111	1	260606	30.755077	76.912266	
71	Pinjore	Thapli	Chandi	Matour Wala Choe , C-111	Matour Wala Choe , C-111	CWS No.1, Matour Wala Choe , C-111	1	331199	30.7304	76.995343	

Sr. No.	Name of Range	Name of Block	Name of Beat	Site Name	Name of Khala/ Watershed share SMC work to be done	Detail of SMC Work			GPS Co-ordinates.		M & E Date
						Name of SMC Work	No. of Work	Expenditure	Lat.	Log.	
1	2	3	4	5	6	7	8	9	10	11	12
72	Pinjore	Thapli	Chandi	Matour Wala Choe , C-111	Matour Wala Choe , C-111	CWS No.2, Matour Wala Choe , C-111	1	322854	30.729872	76.994753	
73	Pinjore	Pinjore	Bhogpur	DP-235, C-4, Pandol Wala Choe	DP-235, C-4, Pandol Wala Choe	CWS No- 4., DP-235, C-4, Pandol Wala Choe	1	129579	30 48 04	76 56 54	
74	Pinjore	Pinjore	Bhogpur	DP-235, C-4, Pandol Wala Choe	DP-235, C-4, Pandol Wala Choe	CWS No- 5., DP-235, C-4, Pandol Wala Choe	1	82365	30 48 06	76 57 03	
						<b>G. Total PJR</b>	<b>1</b>	<b>19348042</b>			
75	Panchkula	Burajkotia	Burajkotian	Shankar Wala Choe, R-70, C-4	Shankar Wala Choe, R-70, C-4	CSMS 1, Shankar Wala Choe, R-70, C-4	1	432482	30 44 5	76 55 19	
76	Panchkula	Burajkotia	Burajkotian	Shankar Wala Choe, R-70, C-4	Shankar Wala Choe, R-70, C-4	CSMS 2, Shankar Wala Choe, R-70, C-4	1	405266	30 43 60	76 55 22	
77	Panchkula	Burajkotia	Burajkotian	Shankar Wala Choe, R-70, C-4	Shankar Wala Choe, R-70, C-4	CSMS 3, Shankar Wala Choe, R-70, C-4	1	426861	30 43 56	76 55 21	
78	Panchkula	Burajkotia	Burajkotian	Shankar Wala Choe, R-70, C-4	Shankar Wala Choe, R-70, C-4	CSMS 4, Shankar Wala Choe, R-70, C-4	1	452179	30 43 57	76 55 23	
79	Panchkula	Burajkotia	Burajkotian	Shankar Wala Choe, R-70, C-4	Shankar Wala Choe, R-70, C-4	CWS. Shankar Wala Choe, R-70, C-4	1	336600	30 43 56	76 55 25	
80	Panchkula	Burajkotia	Burajkotian	Shankar Wala Choe, R-70, C-4	Shankar Wala Choe, R-70, C-4	CWS. Shankar Wala Choe, R-70, C-4	1	293239	30 43 57	76 55 27	
81	Panchkula	Burajkotia	Burajkotian	Shankar Wala Choe, R-70, C-4	Shankar Wala Choe, R-70, C-4	CWS. Shankar Wala Choe, R-70, C-4	1	322509	30 43 57	76 55 27	
82	Panchkula	Burajkotia	Burajkotian	Shankar Wala Choe, R-70, C-4	Shankar Wala Choe, R-70, C-4	Abutement Wall, Shankar Wala Choe, R-70, C-4	1	866428	30 44 3	76 55 22	
83	Panchkula	Burajkotia	Burajkotian	Shankar Wala Choe, R-70, C-4	Shankar Wala Choe, R-70, C-4	Bhabhar/ Agave/ Ipomea Planting, Shankar Wala Choe, R-70, C-4	1	0	-	-	
84	Panchkula	Burajkotia	Burajkotian	Nada wala Choe, R-70, C-5	Nada wala Choe, R-70, C-5	CSMS No.1, Nada wala Choe, R-70, C-5	1	441166	30 43 11.8	76 55 56.2	
85	Panchkula	Burajkotia	Burajkotian	Nada wala Choe, R-70, C-5	Nada wala Choe, R-70, C-5	CSMS No.2, Nada wala Choe, R-70, C-5	1	410172	30 42 52	76 56 13	
86	Panchkula	Burajkotia	Burajkotian	Nada wala Choe, R-70, C-5	Nada wala Choe, R-70, C-5	CWS., Nada wala Choe, R-70, C-5	1	297545	30 43 10.5	76 55 56.8	
87	Panchkula	Burajkotia	Burajkotian	Nada wala Choe, R-70, C-5	Nada wala Choe, R-70, C-5	WHS, Nada wala Choe, R-70, C-5	1	5189508	30 43 22.9	76 55 52.6	
88	Panchkula	Balouti	Khetpurali	Ferozpur ki Khali, C-81	Ferozpur ki Khali, C-81	SDD, Ferozpur ki Khali, C-81	1	2476822	30 41 12	77 0 21	
89	Panchkula	Balouti	Khetpurali	Ferozpur ki Khali, C-81	Ferozpur ki Khali, C-81	CSMS ( Drop Structure) 1, Ferozpur ki Khali, C-81	1	427721	30 38 51	77 1 57	



Sr. No.	Name of Range	Name of Block	Name of Beat	Site Name	Name of Khala/ Watershed share SMC work to be done	Detail of SMC Work			GPS Co-ordinates.		M & E Date
						Name of SMC Work	No. of Work	Expenditure	Lat.	Log.	
1	2	3	4	5	6	7	8	9	10	11	12
90	Panchkula	Balouti	Khetpurali	Ferozpur ki Khali, C-81	Ferozpur ki Khali, C-81	CSMS ( Drop Structure) 2, Ferozpur ki Khali, C-81	1	449457	30 41 13	77 0 22	
91	Panchkula	Balouti	Khetpurali	Ferozpur ki Khali, C-81	Ferozpur ki Khali, C-81	CSMS ( Drop Structure) 3, Ferozpur ki Khali, C-81	1	454881	30 41 4	77 0 23	
92	Panchkula	Balouti	Khetpurali	Ferozpur ki Khali, C-81	Ferozpur ki Khali, C-81	CSMS ( Drop Structure) 4, Ferozpur ki Khali, C-81	1	313798	30 40 59	77 0 22	
93	Panchkula	Balouti	Khetpurali	C-81	C-81	CWS, Ferozpur ki Khali, C-81	1	273495	30 687585	77 00616	
94	Panchkula	Balouti	Khetpurali	Ferozpur ki Khali, C-81	Ferozpur ki Khali, C-81	CWS, Ferozpur ki Khali, C-81	1	225064	30 40 24	77 1 42	
95	Panchkula	Balouti	Khetpurali	Ferozpur ki Khali, C-81	Ferozpur ki Khali, C-81	CWS, Ferozpur ki Khali, C-81	1	215357	30 38 51	77 1 57	
96	Panchkula	Balouti	Khetpurali	C-81	C-81	Bhabhar/ Agave/ Ipomea Planting, Ferozpur ki Khali, C-81	1	0	-	-	
97	Panchkula	Balouti	Bunga	C-101	C-101	Stud 1, Muwas nadi, C-101	1	677350	30 41 32	76 57 43	
98	Panchkula	Balouti	Bunga	Muwas nadi, C-101	Muwas nadi, C-101	Stud 2, Muwas nadi, C-101	1	835220	30 41 31	76 57 41	
99	Panchkula	Balouti	Bunga	Muwas nadi, C-101	Muwas nadi, C-101	Stud 3, Muwas nadi, C-101	1	835220	30 41 31	76 57 39	
100	Panchkula	Balouti	Bunga	Muwas nadi, C-101	Muwas nadi, C-101	Stud 4, Muwas nadi, C-101	1	686028	30 41 30	76 57 35	
101	Panchkula	Balouti	Bunga	Muwas nadi, C-101	Muwas nadi, C-101	Stud 5, Muwas nadi, C-101	1	686028	30 41 30	76 57 32	
102	Panchkula	Balouti	Bunga	Muwas nadi, C-101	Muwas nadi, C-101	Stud 6, Muwas nadi, C-101	1	686028	30 41 29	76 57 30	
103	Panchkula	Balouti	Bunga	Muwas nadi, C-101	Muwas nadi, C-101	Stud 7, Muwas nadi, C-101	1	686028	30 41 27	76 57 26	
104	Panchkula	Balouti	Bunga	Muwas nadi, C-101	Muwas nadi, C-101	Stud 8, Muwas nadi, C-101	1	686028	30 41 24	76 57 26	
105	Panchkula	Balouti	Bunga	Muwas nadi, C-101	Muwas nadi, C-101	CSMS. Muwas nadi, C-101	1	363675			
106	Panchkula	Balouti	Bunga	Muwas nadi, C-101	Muwas nadi, C-101	Bhabhar/ Agave/ Ipomea Planting, Muwas nadi, C-101	1	0	-	-	
107	Panchkula	Balouti	Bunga	Musra Wala Choe, Assrewali PF	Musra Wala Choe, Assrewali PF	Crate wire, Musra Wala Choe, Assrewali PF	1	286072	30 42 10	76 57 10	

Sr. No.	Name of Range	Name of Block	Name of Beat	Site Name	Name of Khala/ Watershed share SMC work to be done	Detail of SMC Work			GPS Co-ordinates.		M & E Date
						Name of SMC Work	No. of Work	Expenditure	Lat.	Log.	
1	2	3	4	5	6	7	8	9	10	11	12
108	Panchkula	Balouti	Bunga	Musra Wala Choe, Assrewali PF	Musra Wala Choe, Assrewali PF	CSMS, Musra Wala Choe, Assrewali PF	1	423426	30 42 7	76 57 3	
109	Panchkula	Balouti	Bunga	Musra Wala Choe, Assrewali PF	Musra Wala Choe, Assrewali PF	SDD, Musra Wala Choe, Assrewali PF	1	2277345	30 42 5	76 57 5	
110	Panchkula	Balouti	Bunga	Musra Wala Choe, Assrewali PF	Musra Wala Choe, Assrewali PF	Bhabhar/ Agave/ Ipomea Planting, Musra Wala Choe, Assrewali PF	1	0	-	-	
111	Panchkula	Balouti	Bunga	Balouti (S)	Balouti (S)	Raising of WHS ( Earthen Dam) Balouti (S)	1	858206	-	-	
						<b>Total PKL</b>	<b>1</b>	<b>24697204</b>			
112	Raipur Rani	Mirpur	Mirpur	C-47,C-50 Khare Ka Khala	C-47,C-50 Khare Ka Khala	WHS, C-47,C-50 Khare Ka Khala	1	9713242	30 37 13.92	77 4 9.80	
113	Raipur Rani	Mirpur	Mirpur	C-45 Thapli River	C-45 Thapli River	SDD No.1, C-45 Thapli River	1	2275152	30 37 19	77 4 52	
114	Raipur Rani	Mirpur	Mirpur	C-45 Thapli River	C-45 Thapli River	SDD No.2, C-45 Thapli River	1	1711455	30 37 22.71	77 04 54.71	
115	Raipur Rani	Mirpur	Mirpur	C-47,C-50 Khare Ka Khala	C-47,C-50 Khare Ka Khala	CSMS No.1 , C-47,C-50 Khare Ka Khala	1	328802	30.62696869	77.07185672	
116	Raipur Rani	Mirpur	Mirpur	C-47,C-50 Khare Ka Khala	C-47,C-50 Khare Ka Khala	CSMS No.2, C-47,C-50 Khare Ka Khala	1	310005	30.62578731	77.07132471	
117	Raipur Rani	Mirpur	Mirpur	C-47,C-50 Khare Ka Khala	C-47,C-50 Khare Ka Khala	Crate Wire Str. No.1, C-47,C- 50 Khare Ka Khala	1	239684	30 37 16.04	77 04 1.27	
118	Raipur Rani	Mirpur	Mirpur	C-47,C-50 Khare Ka Khala	C-47,C-50 Khare Ka Khala	Crate Wire Str. No.2, C-47,C- 50 Khare Ka Khala	1	228768	30 37 16.69	77 04 10.72	
119	Raipur Rani	Mirpur	Mirpur	C-47,C-50 Khare Ka Khala	C-47,C-50 Khare Ka Khala	Crate Wire Str. No.3, C-47,C- 50 Khare Ka Khala	1	293390	30 37 17.53	77 04 12.66	
120	Raipur Rani	Mirpur	Mirpur	C-47,C-50 Khare Ka Khala	C-47,C-50 Khare Ka Khala	Crate Wire Str. No.4, C-47,C- 50 Khare Ka Khala	1	284873	30 37 18.55	77 04 12.48	
121	Raipur Rani	Mirpur	Mirpur	C-47,C-50 Khare Ka Khala	C-47,C-50 Khare Ka Khala	Crate Wire Str. No.5, C-47,C- 50 Khare Ka Khala	1	262580	30 37 19.72	77 04 12.75	
122	Raipur Rani	Mirpur	Mirpur	C-47,C-50 Khare Ka Khala	C-47,C-50 Khare Ka Khala	Crate Wire Str. No.6, C-47,C- 50 Khare Ka Khala	1	249307	30 37 19.91	77 04 13.80	
123	Raipur Rani	Mirpur	Mirpur	C-47,C-50 Khare Ka Khala	C-47,C-50 Khare Ka Khala	Crate Wire Str. No.7, C-47,C- 50 Khare Ka Khala	1	259890	30 37 20.59	77 04 14.20	
124	Raipur Rani	Mirpur	Mirpur	C-47,C-50 Khare Ka Khala	C-47,C-50 Khare Ka Khala	Crate Wire Str. No.8, C-47,C- 50 Khare Ka Khala	1	113628	30 37 21.01	77 04 14.81	
125	Raipur Rani	Mirpur	Mirpur	C-47,C-50 Khare Ka Khala	C-47,C-50 Khare Ka Khala	Crate Wire Str. No.9. C-47,C- 50 Khare Ka Khala	1	137972	30 37 21.46	77 04 15.51	

Sr. No.	Name of Range	Name of Block	Name of Beat	Site Name	Name of Khala/ Watershed share SMC work to be done	Detail of SMC Work			GPS Co-ordinates.		M & E Date
						Name of SMC Work	No. of Work	Expenditure	Lat.	Log.	
1	2	3	4	5	6	7	8	9	10	11	12
126	Raipur Rani	Mirpur	Mirpur	C-47,C-50 Khare Ka Khala	C-47,C-50 Khare Ka Khala	Crate Wire Str. No.10, C-47,C-50 Khare Ka Khala	1	151544	30 37 22.32	77 04 15.20	
127	Raipur Rani	Mirpur	Mirpur	C-47,C-50 Khare Ka Khala	C-47,C-50 Khare Ka Khala	Dry Stone Check Dam, C-47,C-50 Khare Ka Khala	1	0	30 37 20.70	77 04 12.71	
128	Raipur Rani	Mirpur	Mirpur	C-47,C-50 Khare Ka Khala	C-47,C-50 Khare Ka Khala	Ipomoea Planting, C-47,C-50 Khare Ka Khala	1	0	30 37 15.81	77 04 10.58	
129	Raipur Rani	Mirpur	Mirpur	C-47,C-50 Khare Ka Khala	C-47,C-50 Khare Ka Khala	Bush wood spur Double line, C-47,C-50 Khare Ka Khala	1	0	30 37 16.73	77 04 11.95	
130	Raipur Rani	Mirpur	Govindpur	C-45 Thapli River	C-45 Thapli River	Barrier wall No.1, C-45 Thapli River	1	356824	30 37 19.60	77 04 47.75	
131	Raipur Rani	Mirpur	Govindpur	C-45 Thapli River	C-45 Thapli River	CSMS No.1 , C-45 Thapli River	1	336099	30 37 26.72	77 04 53.85	
132	Raipur Rani	Mirpur	Govindpur	C-45 Thapli River	C-45 Thapli River	CSMS No.2, C-45 Thapli River	1	301962	30 37 26.23	77 04 51.98	
133	Raipur Rani	Mirpur	Govindpur	C-45 Thapli River	C-45 Thapli River	CSMS No.3, C-45 Thapli River	1	350610	30 37 18.08	77 04 47.27	
134	Raipur Rani	Mirpur	Govindpur	C-45 Thapli River	C-45 Thapli River	CWS No.1, C-45 Thapli River	1	237227	30 37 42.58	77 04 54.73	
135	Raipur Rani	Mirpur	Govindpur	C-45 Thapli River	C-45 Thapli River	CWS No.2, C-45 Thapli River	1	296086	30 37 31.77	77 05 01.30	
136	Raipur Rani	Mirpur	Govindpur	C-45 Thapli River	C-45 Thapli River	CWS No.3, C-45 Thapli River	1	237015	30 31 30.82	77 05 00.03	
137	Raipur Rani	Mirpur	Govindpur	C-45 Thapli River	C-45 Thapli River	Dry Stone Check Dam, C-45 Thapli River	1	0	-	-	
138	Raipur Rani	Mirpur	Govindpur	C-45 Thapli River	C-45 Thapli River	Ipomoea Planting, C-45 Thapli River	1	0	-	-	
139	Raipur Rani	Trilokpur	Kambala	Tall Ka Khala C-59/60	Tall Ka Khala C-59/60	CW Spur No.1, Tall Ka Khala C-59/60	1	384026	30 39 20.65	77 03 8.41	
140	Raipur Rani	Trilokpur	Kambala	Tall Ka Khala C-59/60	Tall Ka Khala C-59/60	CW Spur No.2, Tall Ka Khala C-59/60	1	383834	30 39 22.00	77 03 7.84	
141	Raipur Rani	Trilokpur	Kambala	Tall Ka Khala C-59/60	Tall Ka Khala C-59/60	CW Spur No.3, Tall Ka Khala C-59/60	1	286018	30 39 23.62	77 03 7.09	
142	Raipur Rani	Trilokpur	Kambala	Tall Ka Khala C-59/60	Tall Ka Khala C-59/60	CW Spur No.4, Tall Ka Khala C-59/60	1	285984	30 39 24.88	77 03 5.88	
143	Raipur Rani	Trilokpur	Kambala	Tall Ka Khala C-59	Tall Ka Khala C-59	Barrier Wall , Tall Ka Khala C-59	1	5054298	30 39 29.85N	77 03 46.39E	

Sr. No.	Name of Range	Name of Block	Name of Beat	Site Name	Name of Khala/ Watershed share SMC work to be done	Detail of SMC Work			GPS Co-ordinates.		M & E Date
						Name of SMC Work	No. of Work	Expenditure	Lat.	Log.	
1	2	3	4	5	6	7	8	9	10	11	12
144	Raipur Rani	Trilokpur	Kambala	C-45. Thapli River	C-45. Thapli River	CSN Retaining Wall. C-45. Thapli River	1	0	30 31 32.82	77 06 00.03	
145	Raipur Rani	Trilokpur	Kambala	C-47/50	C-47/50	CWS No-1, C-47/50	1	0	30 38 16.73	77 04 12.95	
						<b>Total RPR</b>	<b>1</b>	<b>25070275</b>			
146	Morni	Morni	Gajhhan	Gajhan Madal Choe, Tikkar Taal	Gajhan Madal Choe, Tikkar Taal	Crate Wire Structure, Gajhan Madal Choe, Tikkar Taal	1	269284	30 39 52.68N	77 05 16.42E	
147	Morni	Morni	Gajhhan	Gajhan Madal Choe, Tikkar Taal	Gajhan Madal Choe, Tikkar Taal	Crate Wire Structure, Gajhan Madal Choe, Tikkar Taal	1	254181	30 39 52.68N	77 05 16.42E	
148	Morni	Morni	Gajhhan	Gajhan Madal Choe, Tikkar Taal	Gajhan Madal Choe, Tikkar Taal	Crate Wire Structure, Gajhan Madal Choe, Tikkar Taal	1	313120	30 39 52.68N	77 05 16.42E	
149	Morni	Morni	Gajhhan	Thalapur Choe, Tikkar Taal	Thalapur Choe, Tikkar Taal	Crate Wire Structure, Thalapur Choe, Tikkar Taal	1	307784	30 39 57.05N	77 04 59.35E	
150	Morni	Morni	Morni	Ghaggar River	Ghaggar River	CC Stud No-1, Ghaggar River	1	603584	30 41 30.74	77 05 46.48	
151	Morni	Morni	Morni	Ghaggar River	Ghaggar River	CC Stud No-2, Ghaggar River	1	864471	30 39 52.68	77 05 16.42	
152	Morni	Morni	Morni	Ghaggar River	Ghaggar River	CC Stud No-3, Ghaggar River	1	464391	30 41 30.74	77 05 46.48	
153	Morni	Morni	Morni	Ghaggar River	Ghaggar River	CC Stud No-4, Ghaggar River	1	1059199	30 39 52.68	77 05 16.42	
154	Morni	Bhuri	Bidhna	Kharta Choe, Ghaggar River	Kharta Choe, Ghaggar River	Crate Wire Structure, Kharta Choe, Ghaggar River	1	270707	30.713823	77.053425	
155	Morni	Bhuri	Bidhna	Kharta Choe, Ghaggar River	Kharta Choe, Ghaggar River	Crate Wire Structure, Kharta Choe, Ghaggar River	1	319731	30.713823	77.053425	
156	Morni	Bhuri	Bidhna	Kharta Choe, Ghaggar River	Kharta Choe, Ghaggar River	Crate Wire Structure, Kharta Choe, Ghaggar River	1	141988	30.713823	77.053425	
157	Morni	Bhuri	Bidhna	Kharta Choe, Ghaggar River	Kharta Choe, Ghaggar River	Crate Wire Structure, Kharta Choe, Ghaggar River	1	141988	30.713823	77.053425	
158	Morni	Bhuri	Bidhna	Kharta Choe, Ghaggar River	Kharta Choe, Ghaggar River	Crate Wire Structure, Kharta Choe, Ghaggar River	1	278153	30.713823	77.053425	

Sr. No.	Name of Range	Name of Block	Name of Beat	Site Name	Name of Khala/ Watershed share SMC work to be done	Detail of SMC Work			GPS Co-ordinates.		M & E Date
						Name of SMC Work	No. of Work	Expenditure	Lat.	Log.	
1	2	3	4	5	6	7	8	9	10	11	12
159	Morni	Bhuri	Bidhna	Kharta Choe, Ghaggar River	Crate Wire Structure, Kharta Choe, Ghaggar River	Crate Wire Structure, Kharta Choe, Ghaggar River	1	369587	30.713823	77.053425	
160	Morni	Bhuri	Bidhna	Kharta Choe, Ghaggar River	Crate Wire Structure, Kharta Choe, Ghaggar River	Crate Wire Structure, Kharta Choe, Ghaggar River	1	369587	30.713823	77.053425	
161	Morni	Bhuri	Bidhna	Kharta Choe, Ghaggar River	Crate Wire Structure, Kharta Choe, Ghaggar River	Crate Wire Structure, Kharta Choe, Ghaggar River	1	170705	30.713823	77.053425	
162	Morni	Bhuri	Bidhna	Kharta Choe, Ghaggar River	Crate Wire Structure. Kharta Choe, Ghaggar River	Crate Wire Structure. Kharta Choe, Ghaggar River	1	302855	30.713823	77.053425	
163	Morni	Bhuri	Bhuri	C-124 Sirmada Choe, Ghaggar River	C-124 Sirmada Choe, Ghaggar River	Crate Wire Structure, C-124 Sirmada Choe, Ghaggar River	1	128186	30 43 12.67N	77 01 57.96E	
164	Morni	Bhuri	Bhuri	C-124 Barach Choe, Ghaggar River	C-124 Barach Choe, Ghaggar River	Crate Wire Structure, C-124 Barach Choe, Ghaggar River	1	332245	30 43 10.11N	77 02 11.08E	
165	Morni	Bhuri	Bhuri	C-124 Marog Choe, Ghaggar River	C-124 Marog Choe, Ghaggar River	Crate Wire Structure, C-124 Marog Choe, Ghaggar River	1	332375	30 43 22.56N	77 02 46.90E	
166	Morni	Bhuri	Bhuri	C-124 Ambri Choe, Ghaggar River	C-124 Ambri Choe, Ghaggar River	Crate Wire Structure, C-124 Ambri Choe, Ghaggar River	1	345669	30 43 04.22N	77 03 00.37E	
167	Morni	Bhuri	Bhuri	C-125 Ambri Choe, Ghaggar River	C-125 Ambri Choe, Ghaggar River	Crate Wire Structure. C-125 Ambri Choe, Ghaggar River	1	316950	30 43 04.22N	77 03 00.37E	
168	Morni	Bhuri	Bhuri	C-125 Ambri Choe, Ghaggar River	C-125 Ambri Choe, Ghaggar River	Crate Wire Structure.	1	0	30 43 04.22N	77 03 00.37E	
169	Morni	Bhuri	Bhuri	C-124, Thana to Shyamu Path	C-124, Thana to Shyamu Path	Culvert, C-124, Thana to Shyamu Path	1	0			
170	Morni	Barwa	Koti	C-206, Tikkar Choe	C-206, Tikkar Choe	Vegetative Barrier/ Bamboo Plantation, C-206, Tikkar Choe	1	183034	30 42 55.13N	77 06 23.96E	
171	Morni	Barwa	Koti	C-206, Tikkar Choe	C-206, Tikkar Choe	Brushwood spur @ Rs. 271.08 Per mtr., C-206, Tikkar Choe	1	0	30 42 55.13N	77 06 23.96E	

Sr. No.	Name of Range	Name of Block	Name of Beat	Site Name	Name of Khala/ Watershed share SMC work to be done	Detail of SMC Work			GPS Co-ordinates.		M & E Date
						Name of SMC Work	No. of Work	Expenditure	Lat.	Log.	
1	2	3	4	5	6	7	8	9	10	11	12
172	Morni	Barwa	Koti	C-206, Tikkar Choe	C-206, Tikkar Choe	Dry Stone Check Dam, C-206, Tikkar Choe	1	365997	30 42 55.13N	77 06 23.96E	
173	Morni	Barwa	Koti	C-206, Tikkar Choe	C-206, Tikkar Choe	Crate Wire Structure, C-206, Tikkar Choe	1	133040	30 42 55.13N	77 06 23.96E	
174	Morni	Barwa	Koti	C-206, Tikkar Choe	C-206, Tikkar Choe	Crate Wire Structure, C-206, Tikkar Choe	1	386128	30 42 55.13N	77 06 23.96E	
175	Morni	Barwa	Koti	C-206, Tikkar Choe	C-206, Tikkar Choe	Crate Wire Structure, C-206, Tikkar Choe	1	400075	30 42 55.13N	77 06 23.96E	
176	Morni	Barwa	Koti	Tikkar Choe	Tikkar Choe	CSMS, C-206, Tikkar Choe	1	488995	30 42 55.13N	77 06 23.96E	
177	Morni	Barwa	Koti	Tikkar Choe	Tikkar Choe	CSMS, C-206, Tikkar Choe	1	500000	30 42 55.13N	77 06 23.96E	
178	Morni	Barwa	Koti	Dunga Ghat to Kathi, Tikkar Choe	Dunga Ghat to Kathi, Tikkar Choe	Brest Wall, Dunga Ghat to Kathi, Tikkar Choe	1	487190	30 73 14.67N	77 09 27.80E	
179	Morni	Barwa	Koti	Dunga Ghat to Kathi, Tikkar Choe	Dunga Ghat to Kathi, Tikkar Choe	Brest Wall, Dunga Ghat to Kathi, Tikkar Choe	1	487190	30 73 14.67N	77 09 27.80E	
180	Morni	Barwa	Koti	Dunga Ghat to Kathi, Tikkar Choe	Dunga Ghat to Kathi, Tikkar Choe	Brest Wall, Dunga Ghat to Kathi, Tikkar Choe	1	410675	30 73 14.67N	77 09 27.80E	
181	Morni	Barwa	Koti	Dunga Ghat to Kathi, Tikkar Choe	Dunga Ghat to Kathi, Tikkar Choe	Retaining Wall, Dunga Ghat to Kathi, Tikkar Choe	1	672956	30 73 14.67N	77 09 27.80E	
182	Morni	Barwa	Koti	Dunga Ghat to Kathi, Tikkar Choe	Dunga Ghat to Kathi, Tikkar Choe	Retaining Wall, Dunga Ghat to Kathi, Tikkar Choe	1	707292	30 73 14.67N	77 09 27.80E	
183	Morni	Barwa	Koti	Kangar Ghat to Tikkar Path, Tikkar Choe	Kangar Ghat to Tikkar Path, Tikkar Choe	Retaining Wall, Kangar Ghat to Tikkar Path, Tikkar Choe	1	596400	30 43 08.33N	77 05 46.29E	
184	Morni	Barwa	Koti	Kangar Ghat to Tikkar Path, Tikkar Choe	Kangar Ghat to Tikkar Path, Tikkar Choe	Retaining Wall, Kangar Ghat to Tikkar Path, Tikkar Choe	1	703690	30 43 08.62N	77 05 48.40E	
185	Morni	Barwa	Koti	Kangar Ghat to Tikkar Path, Tikkar Choe	Kangar Ghat to Tikkar Path, Tikkar Choe	Brest Wall, Kangar Ghat to Tikkar Path, Tikkar Choe	1	413621	30 43 08.33N	77 05 46.29E	
186	Morni	Barwa	Koti	Kangar Ghat to Tikkar Path, Tikkar Choe	Kangar Ghat to Tikkar Path, Tikkar Choe	Brest Wall, Kangar Ghat to Tikkar Path, Tikkar Choe	1	486429	30 43 08.62N	77 05 48.40E	
187	Morni	Barwa	Koti	C-204, Koti Choe	C-204, Koti Choe	Vegetative Barrier/ Bamboo Plantation, C-204, Koti Choe	1	0	30 43 23.28N	77 05 59.81E	
188	Morni	Barwa	Koti	C-204, Koti Choe	C-204, Koti Choe	Brushwood spur @ Rs. 271.08 Per mtr., C-204, Koti Choe	1	0	30 43 24.54N	77 05 59.17E	

Sr. No.	Name of Range	Name of Block	Name of Beat	Site Name	Name of Khala/ Watershed share SMC work to be done	Detail of SMC Work			GPS Co-ordinates.		M & E Date
						Name of SMC Work	No. of Work	Expenditure	Lat.	Log.	
1	2	3	4	5	6	7	8	9	10	11	12
189	Morni	Barwa	Koti	C-204, Koti Choe	C-204, Koti Choe	Dry Stone Check Dam, C-204, Koti Choe	1	0	30 43 23.28N	77 05 59.81E	
190	Morni	Barwa	Koti	C-204, Koti Choe	C-204, Koti Choe	Crate Wire Structure, C-204, Koti Choe	1	360858	30 43 24.54N	77 05 59.17E	
191	Morni	Barwa	Koti	C-204, Koti Choe	C-204, Koti Choe	Crate Wire Structure, C-204, Koti Choe	1	129015	30 43 21.61N	77 05 59.86E	
192	Morni	Barwa	Koti	C-204, Koti Choe	C-204, Koti Choe	Crate Wire Structure, C-204, Koti Choe	1	401917	30 43 21.61N	77 05 59.86E	
193	Morni	Barwa	Koti	Koti Choe	Koti Choe	CSMS. C-204, Koti Choe	1	479346	30 43 23.28N	77 05 59.81E	
194	Morni	Barwa	Koti	Barisher to Plaini Path, Koti Choe	Barisher to Plaini Path, Koti Choe	Brest Wall. C-204 , Barisher to Plaini Path, Koti Choe	1	406520	30 43 24.54N	77 05 59.17E	
195	Morni	Barwa	Koti	Barisher to Plaini Path, Koti Choe	Barisher to Plaini Path, Koti Choe	Brest Wall, C-204 , Barisher to Plaini Path, Koti Choe	1	395274	30 43 23.28N	77 05 59.81E	
196	Morni	Barwa	Koti	C-204 , Barisher to Plaini Path, Koti Choe	C-204 , Barisher to Plaini Path, Koti Choe	Retaining Wall, C-204 , Barisher to Plaini Path, Koti Choe	1	115471	30 43 24.54N	77 05 59.17E	
197	Morni	Barwa	Koti	C-204 , Barisher to Plaini Path, Koti Choe	C-204 , Barisher to Plaini Path, Koti Choe	Retaining Wall, C-204 , Barisher to Plaini Path, Koti Choe	1	442668	30 43 23.28N	77 05 59.81E	
198	Morni	Thandog	Gawahi	Sanyana Dam	Sanyana Dam	Crate Wire Structure, Sanyana Dam	1	0	30 43 24.54N	77 05 59.17E	
199	Morni	Thandog	Gawahi	Sangdal River	Sangdal River	Crate Wire Structure, Sangdal River	1	0	30 39 50.2N	77 07 59.2E	
200	Morni	Thandog	Gawahi	Kaderan Choe	Kaderan Choe	Crate Wire Structure, Kaderan Choe	1	0	30 38 54.5N	77 08 44.4E	
201	Morni	Thandog	Gawahi	Kaderan Choe	Kaderan Choe	Crate Wire Structure, Kaderan Choe	1	0	30 38 54.5N	77 08 44.4E	
202	Morni	Thandog	Gawahi	Kaderan Choe	Kaderan Choe	Crate Wire Structure, Kaderan Choe	1	50559	30 38 54.5N	77 08 44.4E	
203	Morni	Thandog	Gawahi	Village Theli to Mahroli Kucha Path , Sandl River	Village Theli to Mahroli Kucha Path , Sandl River	Retaining Wall No. 1, Village Theli to Mahroli Kucha Path , Sandl River	1	470665	30.6600625	77.1562599	
204	Morni	Thandog	Gawahi	Village Theli to Mahroli Kucha Path , Sandl River	Village Theli to Mahroli Kucha Path , Sandl River	Retaining Wall No. 2, Village Theli to Mahroli Kucha Path , Sandl River	1	460000	30.6600625	77.1562599	

Sr. No.	Name of Range	Name of Block	Name of Beat	Site Name	Name of Khala/ Watershed share SMC work to be done	Detail of SMC Work			GPS Co-ordinates.		M & E Date
						Name of SMC Work	No. of Work	Expenditure	Lat.	Log.	
1	2	3	4	5	6	7	8	9	10	11	12
205	Morni	Thandog	Gawahi	Village Theli to Mahroli Kucha Path , Sandl River, C-173	Village Theli to Mahroli Kucha Path , Sandl River, C-173	Retaining Wall No-1, Village Theli to Mahroli Kucha Path , Sandl River, C-173	1	144623	30.6600625	77.1562599	
206	Morni	Thandog	Gawahi	Village Theli to Mahroli Kucha Path , Sandl River, C-173	Village Theli to Mahroli Kucha Path , Sandl River, C-173	Retaining Wall NO-2, Village Theli to Mahroli Kucha Path , Sandl River, C-173	1	178450	30.6600625	77.1562599	
207	Morni	Thandog	Gawahi	Marog Choe, Sughandh Vatika, Bhoj Dharti	Marog Choe, Sughandh Vatika, Bhoj Dharti	CWS No- 2, Marog Choe, Sughandh Vatika, Bhoj Dharti	1	212000	30 43 22.56N	77 02 46.90E	
208	Morni	Thandog	Gawahi	Marog Choe, Sughandh Vatika, Bhoj Dharti	Marog Choe, Sughandh Vatika, Bhoj Dharti	CWS No- 3, Marog Choe, Sughandh Vatika, Bhoj Dharti	1	212001	30 43 22.56N	77 02 46.90E	
209	Morni	Thandog	Gawahi	Marog Choe, Sughandh Vatika, Bhoj Dharti	Marog Choe, Sughandh Vatika, Bhoj Dharti	CWS No- 4, Marog Choe, Sughandh Vatika, Bhoj Dharti	1	330347	30 43 22.56N	77 02 46.90E	
210	Morni	Thandog	Gawahi	Marog Choe, Sughandh Vatika, Bhoj Dharti	Marog Choe, Sughandh Vatika, Bhoj Dharti	CWS No- 5, Marog Choe, Sughandh Vatika, Bhoj Dharti	1	331312	30 43 22.56N	77 02 46.90E	
211	Morni	Thandog	Gawahi	Marog Choe, Sughandh Vatika, Bhoj Dharti	Marog Choe, Sughandh Vatika, Bhoj Dharti	CWS No- 6, Marog Choe, Sughandh Vatika, Bhoj Dharti	1	317174	30 43 22.56N	77 02 46.90E	
212	Morni	Thandog	Gawahi	Marog Choe, Sughandh Vatika, Bhoj Dharti	Marog Choe, Sughandh Vatika, Bhoj Dharti	CWS No- 7, Marog Choe, Sughandh Vatika, Bhoj Dharti	1	243207	30 43 22.56N	77 02 46.90E	
213	Morni	Thandog	Gawahi	Marog Choe, Sughandh Vatika, Bhoj Dharti	Marog Choe, Sughandh Vatika, Bhoj Dharti	CWS No- 8, Marog Choe, Sughandh Vatika, Bhoj Dharti	1	282130	30 43 22.56N	77 02 46.90E	
214	Morni	Thandog	Gawahi	Marog Choe, Sughandh Vatika, Bhoj Dharti	Marog Choe, Sughandh Vatika, Bhoj Dharti	CWS No- 9, Marog Choe, Sughandh Vatika, Bhoj Dharti	1	0	30 43 22.56N	77 02 46.90E	
215	Morni	Thandog	Gawahi	Marog Choe, Sughandh Vatika, Bhoj Dharti	Marog Choe, Sughandh Vatika, Bhoj Dharti	CWS No- 10, Marog Choe, Sughandh Vatika, Bhoj Dharti	1	372070	30 43 22.56N	77 02 46.90E	
216	Morni	Thandog	Gawahi	Marog Choe, Sughandh Vatika, Bhoj Dharti	Marog Choe, Sughandh Vatika, Bhoj Dharti	CWS No- 11, Marog Choe, Sughandh Vatika, Bhoj Dharti	1	46900	30 43 22.56N	77 02 46.90E	



Sr. No.	Name of Range	Name of Block	Name of Beat	Site Name	Name of Khala/ Watershed share SMC work to be done	Detail of SMC Work			GPS Co-ordinates.		M & E Date
						Name of SMC Work	No. of Work	Expenditure	Lat.	Log.	
1	2	3	4	5	6	7	8	9	10	11	12
217	Morni	Thandog	Gawahi	R. Wall No.4, Sughandh Vatika, Bhoj Dharti	R. Wall No.4, Sughandh Vatika, Bhoj Dharti	R. Wall No.4, Sughandh Vatika, Bhoj Dharti	1	110456	-	-	
218	Morni	Thandog	Gawahi	Sughandh Vatika, Bhoj Dharti	Sughandh Vatika, Bhoj Dharti	C.S.M. Platfarm at Entry Gate, Sughandh Vatika, Bhoj Dharti	1	122334	-	-	
219	Morni	Thandog	Gawahi	Sughandh Vatika, Bhoj Dharti	Sughandh Vatika, Bhoj Dharti	C.W. Abutement Wall No-3., Sughandh Vatika, Bhoj Dharti	1	143179	-	-	
220	Morni	Thandog	Gawahi	Sughandh Vatika, Bhoj Dharti	Sughandh Vatika, Bhoj Dharti	C.W. Abutement Wall No-4, Sughandh Vatika, Bhoj Dharti	1	264007	-	-	
221	Morni	Thandog	Gawahi	Sughandh Vatika, Bhoj Dharti	Sughandh Vatika, Bhoj Dharti	C.W. Abutement Wall No-5, Sughandh Vatika, Bhoj Dharti	1	134276	-	-	
222	Morni	Thandog	Gawahi	Sughandh Vatika, Bhoj Dharti	Sughandh Vatika, Bhoj Dharti	C.W. Abutement Wall No-6, Sughandh Vatika, Bhoj Dharti	1	180521	-	-	
223	Morni	Thandog	Gawahi	Sughandh Vatika, Bhoj Dharti	Sughandh Vatika, Bhoj Dharti	C.W. Abutement Wall No-4 (Double Step), Sughandh Vatika, Bhoj Dharti	1	521125	-	-	
224	Morni	Thandog	Gawahi	Sughandh Vatika, Bhoj Dharti	Sughandh Vatika, Bhoj Dharti	Katcha Path No.-1 (Upper Portion), Sughandh Vatika, Bhoj Dharti	1	6056	-	-	
225	Morni	Thandog	Gawahi	Sughandh Vatika, Bhoj Dharti	Sughandh Vatika, Bhoj Dharti	Katcha Path No.-1 (Lower Portion), Sughandh Vatika, Bhoj Dharti	1	7898	-	-	
226	Morni	Thandog	Gawahi	Sughandh Vatika, Bhoj Dharti	Sughandh Vatika, Bhoj Dharti	Earthe Cutting & Filling at Katcha Path No-2, Sughandh Vatika, Bhoj Dharti	1	0	-	-	
227	Morni	Thandog	Gawahi	Sughandh Vatika, Bhoj Dharti	Sughandh Vatika, Bhoj Dharti	Earthe Cutting & Filling at Katcha Path No-3, Sughandh Vatika, Bhoj Dharti	1	81736	-	-	

Sr. No.	Name of Range	Name of Block	Name of Beat	Site Name	Name of Khala/ Watershed share SMC work to be done	Detail of SMC Work			GPS Co-ordinates.		M & E Date
						Name of SMC Work	No. of Work	Expenditure	Lat.	Log.	
1	2	3	4	5	6	7	8	9	10	11	12
228	Morni	Thandog	Gawahi	Sughandh Vatika, Bhoj Dharti	Sughandh Vatika, Bhoj Dharti	Earthe Cutting & Filling at Katcha Path No-4, Sughandh Vatika, Bhoj Dharti	1	236026	-	-	
229	Morni	Thandog	Gawahi	Sughandh Vatika,	Sughandh Vatika, Bhoj	Terrace No-1, Sughandh	1	48536	-	-	
230	Morni	Thandog	Gawahi	Sughandh Vatika, Bhoj Dharti	Sughandh Vatika, Bhoj Dharti	Terrace No-2, Sughandh Vatika, Bhoj Dharti	1	65511	-	-	
231	Morni	Thandog	Gawahi	,Sughandh Vatika, Bhoj Dharti	,Sughandh Vatika, Bhoj Dharti	Terrace No-3, Sughandh Vatika, Bhoj Dharti	1	71244	-	-	
232	Morni	Thandog	Gawahi	Sughandh Vatika, Bhoj Dharti	Sughandh Vatika, Bhoj Dharti	Terrace No-4. Sughandh Vatika, Bhoj Dharti	1	118192	-	-	
						<b>Total Morni</b>		<b>23873056</b>			
						<b>Total SMC NPV</b>		<b>120974926</b>			
1	Panchkula	Burajkotia	Burajkotian	Moth Wala Choe	Moth Wala Choe	CWS No- 1	1	270440	30 43 49	76 56 4	
2	Panchkula	Burajkotia	Burajkotian	Moth Wala Choe	Moth Wala Choe	CWS No- 2	1	332071	30 43 46	76 56 6	
3	Panchkula	Burajkotia	Burajkotian	Moth Wala Choe	Moth Wala Choe	CWS No- 3	1	296494	30 43 49	76 56 5	
4	Panchkula	Burajkotia	Burajkotian	Moth Wala Choe	Moth Wala Choe	CWS No- 4	1	270399	30 43 49	76 56 7	
5	Panchkula	Burajkotia	Burajkotian	Moth Wala Choe	Moth Wala Choe	CWS No-5	1	212191	30 43 49	76 56 7	
6	Panchkula	Panchkula	Nada	Bawdi Wala Choe	Bawdi Wala Choe	CWS No- 1	1	267874	30 42 15	76 55 22	
7	Panchkula	Panchkula	Nada	Bawdi Wala Choe	Bawdi Wala Choe	CWS No- 2,	1	259648	30 42 15	76 55 25	
8	Panchkula	Panchkula	Nada	Bawdi Wala Choe	Bawdi Wala Choe	CWS No- 3,	1	259386	30 42 15	76 55 27	
9	Panchkula	Panchkula	Nada	Bawdi Wala Choe	Bawdi Wala Choe	CWS No- 4,	1	259386	30 42 15	76 55 28	
10	Panchkula	Panchkula	Nada	Bawdi Wala Choe	Bawdi Wala Choe	CWS No- 5,	1	259064	30 42 15	76 55 28	
11	Panchkula	Ramgarh	Assrewali	Moran Wala Choe	Moran Wala Choe	CWS No- 1,	1	32437	30 40 57	76 57 8	
12	Panchkula	Ramgarh	Assrewali	Moran Wala Choe	Moran Wala Choe	CWS No- 2,	1	33647	30 40 59	76 57 9	
13	Panchkula	Ramgarh	Assrewali	Moran Wala Choe	Moran Wala Choe	CWS No- 3,	1	123274	30 41 0	76 57 10	
14	Panchkula	Ramgarh	Assrewali	Moran Wala Choe	Moran Wala Choe	CWS No- 4,	1	191181	30 42 2	76 57 9	
15	Panchkula	Ramgarh	Assrewali	Moran Wala Choe	Moran Wala Choe	CWS No- 5,	1	191181			
16	Panchkula	Balouti	Bunga	Katdyawala Choe	Katdyawala Choe	CWS No.1,	1	249061	30 41 05.1	76 57 34.26	
17	Panchkula	Balouti	Bunga	Katdyawala Choe	Katdyawala Choe	CWS No.2,	1	271778	30 41 5.0	76 57 34.0	
18	Panchkula	Balouti	Bunga	Katdyawala Choe	Katdyawala Choe	CWS No.3,	1	271779	30 41 05.0	76 57 33.0	
19	Panchkula	Balouti	Bunga	Katdyawala Choe	Katdyawala Choe	CWS No.4,	1	271778	30 41 04.0	76 57 32	
20	Panchkula	Balouti	Bunga	Katdyawala Choe	Katdyawala Choe	CWS No.5,	1	271757	30 41 05	76 57 31	
						<b>Total PKL</b>		<b>4594826</b>			
21	Morni	Bhuri	Bhuri	Bhuri Choe	Bhuri Choe	C.W.S,	1	321184			
22	Morni	Bhuri	Bhuri	Bhuri Choe	Bhuri Choe	C.W.S,	1	351082	30 42 31.95	77 02 28.48	
23	Morni	Morni	Gajhan	Rasun Wala Choe	Rasun Wala Choe	WCS No-1,	1	81818	31 42 31.90	78 02 28.41	
24	Morni	Morni	Gajhan	Rasun Wala Choe	Rasun Wala Choe	WCS No-2,	1	81603	30 40 35.58	77 04 37.58	
25	Morni	Barwa	Barisher	Rasun Wala Choe	Rasun Wala Choe	WCS No-3,	1	81603	31 42 31.90	78 02 28.41	

Sr. No.	Name of Range	Name of Block	Name of Beat	Site Name	Name of Khala/ Watershed share SMC work to be done	Detail of SMC Work			GPS Co-ordinates.		M & E Date
						Name of SMC Work	No. of Work	Expenditure	Lat.	Log.	
1	2	3	4	5	6	7	8	9	10	11	12
26	Morni	Barwa	Barisher	Rasun Wala Choe	Rasun Wala Choe	WCS No-4,	1	116004	30 40 35.58	77 04 37.58	
27	Morni	Tahndog	Sehat	Village Runja- Dhakar Path	Village Runja- Dhakar Path	Retaining Wall No-1,	1	566209	30.696287	77.104288	
28	Morni	Tahndog	Sehat	Village Runja- Dhakar Path	Village Runja- Dhakar Path	Retaining Wall No-2,	1	566207	30.696282	77.104371	
29	Morni	Tahndog	Sehat	Village Runja- Dhakar Path	Village Runja- Dhakar Path	CSMS No- 1,	1	435264	30.697027	77.105793	
30	Morni	Tahndog	Sehat	Village Runja- Dhakar Path	Village Runja- Dhakar Path	CSMS No- 1,	1	435267	30.696038	77.104537	
						<b>Total Morni Range</b>		<b>3036241</b>			
31	Raipur Rani	Trilokpur	Ponta	C-70 /Banswala Choe	C-70 /Banswala Choe	Abutement Wall,	1	1218319	30.65752	77.036102	
32	Raipur Rani	Trilokpur	Ponta	C-70 /Banswala Choe	C-70 /Banswala Choe	Wire Crate Grader,	1	140082	30.65705	77.035765	
33	Raipur Rani	Trilokpur	Ponta	C-70 /Banswala Choe	C-70 /Banswala Choe	Wire Crate Spur,	1	293906	30.656922	77.03534	
34	Raipur Rani	Trilokpur	Thadion	C-56/Khil Ka Khala Uppla	C-56/Khil Ka Khala Uppla	Wire Crate Str. No.1,	1	267425	30.6568N	77.033537	
35	Raipur Rani	Trilokpur	Thadion	C-56/Khil Ka Khala Uppla	C-56/Khil Ka Khala Uppla	Wire Crate Str. No.2,	1	326700	30.643385	77.53157	
36	Raipur Rani	Trilokpur	Thadion	C-56/Khil Ka Khala Uppla	C-56/Khil Ka Khala Uppla	Wire Crate Str. No.3,	1	305295	30.640605	77.052228	
37	Raipur Rani	Trilokpur	Thadion	C-56/Khil Ka Khala Uppla	C-56/Khil Ka Khala Uppla	Wire Crate Str. No.1,	1	331681	30.638295	77.050703	
38	Raipur Rani	Trilokpur	Thadion	C-56/Khil Ka Khala Uppla	C-56/Khil Ka Khala Uppla	Wire Crate Str. No.2,	1	333680	30.640964	77.052228	
39	Raipur Rani	Trilokpur	Thadion	C-56/Khil Ka Khala Uppla	C-56/Khil Ka Khala Uppla	Wire Crate Grader,	1	140405	30.643385	77.53157	
40	Raipur Rani	Trilokpur	Thadion	C-56/Khil Ka Khala Uppla	C-56/Khil Ka Khala Uppla	Wire Crate Spur No.1,	1	203706	30.640605	77.052228	
41	Raipur Rani	Trilokpur	Thadion	C-56/Khil Ka Khala Uppla	C-56/Khil Ka Khala Uppla	Wire Crate Spur No.2,	1	203772	30.638295	77.050703	
42	Raipur Rani	Trilokpur	Thadion	C-56/Khil Ka Khala Uppla	C-56/Khil Ka Khala Uppla	Wire Crate Spur No.3,	1	203772	30.640964	77.052228	
43	Raipur Rani	Mirpur	Baberwali	C-37/Marar Choe	C-37/Marar Choe	Wire Crate Str. No.1,	1	82473	30.640751	77.11418	
44	Raipur Rani	Mirpur	Baberwali	C-37/Marar Choe	C-37/Marar Choe	CWS Barrier Wall -1,	1	242900	30.63981	77.110854	
45	Raipur Rani	Mirpur	Baberwali	C-37/Marar Choe	C-37/Marar Choe	CWS Barrier Wall -2,	1	225776	30.639881	77.110853	
46	Raipur Rani	Mirpur	Baberwali	C-37/Marar Choe	C-37/Marar Choe	CWS Barrier Wall -3,	1	206832	30 28 25	77 0 6 41	

Sr. No.	Name of Range	Name of Block	Name of Beat	Site Name	Name of Khala/ Watershed share SMC work to be done	Detail of SMC Work			GPS Co-ordinates.		M & E Date
						Name of SMC Work	No. of Work	Expenditure	Lat.	Log.	
1	2	3	4	5	6	7	8	9	10	11	12
47	Raipur Rani	Mirpur	Baberwali	C-37/Marar Choe	C-37/Marar Choe	CWS Barrier Wall -4,	1	189197	30.638008	77.114105	
48	Raipur Rani	Mirpur	Baberwali	C-37/Marar Choe	C-37/Marar Choe	CWS Barrier Wall -5,	1	185289	30.639724	77.114695	
49	Raipur Rani	Mirpur	Baberwali	C-37/Marar Choe	C-37/Marar Choe	CWS Barrier Wall -6,	1	202122	30.640751	77.11418	
50	Raipur Rani	Mirpur	Baberwali	C-37/Marar Choe	C-37/Marar Choe	CWS Barrier Wall -7,	1	198050	30.63981	77.110854	
51	Raipur Rani	Mirpur	Baberwali	C-37/Marar Choe	C-37/Marar Choe	CWS Barrier Wall -8,	1	337682	30.639881	77.110853	
52	Raipur Rani	Mirpur	Baberwali	C-37/Marar Choe	C-37/Marar Choe	CWS Barrier Wall -9,	1	158700	30 28 25	77 0 6 41	
53	Raipur Rani	Mirpur	Baberwali	C-37/Bawdi Ka Khala	C-37/Bawdi Ka Khala	Wire Crate Str. No.1,	1	235552	30.638008	77.114105	
54	Raipur Rani	Mirpur	Baberwali	C-37/Bawdi Ka Khala	C-37/Bawdi Ka Khala	Wire Crate Str. No.2,	1	0	30.639724	77.114695	
55	Raipur Rani	Mirpur	Baberwali	C-37/ Mathna Choe	C-37/ Mathna Choe	Wire Crate Str. -1,	1	329667	30.63 97 28	77. 11 47 98	
56	Raipur Rani	Mirpur	Baberwali	C-37/ Mathna Choe	C-37/ Mathna Choe	Wire Crate Str.-2,	1	280316	30.577361	77.139582	
57	Raipur Rani	Mirpur	Baberwali	C-37/ Mathna Choe	C-37/ Mathna Choe	Wire Crate Str.-3,	1	174399	30.638008	77.114105	
58	Raipur Rani	Mirpur	Baberwali	C-37/ Mathna Choe	C-37/ Mathna Choe	Wire Crate Str.-4,	1	290925	30.639724	77.114695	
59	Raipur Rani	Mirpur	Baberwali	C-37/ Mathna Choe	C-37/ Mathna Choe	Wire Crate Str.-5,	1	380093	30.63 97 28	77. 11 47 98	
60	Raipur Rani	Mirpur	Baberwali	C-37/ Mathna Choe	C-37/ Mathna Choe	Wire Crate Str.-6,	1	380093	30.577361	77.139582	
61	Raipur Rani	Bhood	Turon	Spur 1 No., C-1/ Turon Wali Nadi	Spur 1 No., C-1/ Turon Wali Nadi	Crate Wire Str.	1	287553	30.638008	77.114105	
62	Raipur Rani	Bhood	Turon	Spur 1 No., C-1/ Turon Wali Nadi	Spur 1 No., C-1/ Turon Wali Nadi	Crate Wire Str.	1	105800	30.639724	77.114695	
63	Raipur Rani	Bhood	Turon	Spur 1 No., C-1/ Turon Wali Nadi	Spur 1 No., C-1/ Turon Wali Nadi	Crate Wire Str.	1	281848	30.63 97 28	77. 11 47 98	
						<b>Total RPR</b>		<b>8744010</b>	30.577361	77.139582	
64	Kalka	Nanakpur	Nawan Nagar	Puthi Choe	Puthi Choe	CWS No. 1,	1	256564	30 53 39	76 47 39	
65	Kalka	Nanakpur	Nawan Nagar	Puthi Choe	Puthi Choe	CWS No. 2,	1	273915	30 53 39	76 47 34	
66	Kalka	Nanakpur	Nawan Nagar	Puthi Choe	Puthi Choe	CWS No. 3,	1	276399	30 53 45.5	76 47 41.4	
67	Kalka	Nanakpur	Nawan Nagar	Puthi Choe	Puthi Choe	CWS No. 4,	1	259047	30 53 43.7	76 47 40.1	
68	Kalka	Nanakpur	Nawan Nagar	Puthi Choe	Puthi Choe	CWS No. 5,	1	283346	30 51 34	76 49 14	
69	Kalka	Nanakpur	Nanakpur	Bhusa Wala Choe	Bhusa Wala Choe	CWS No. 1,	1	121243	30 51 9	76 49 14	
70	Kalka	Nanakpur	Nanakpur	Bhusa Wala Choe	Bhusa Wala Choe	CWS No. 2,	1	182304	30 51 13	76 49 14	
71	Kalka	Nanakpur	Nanakpur	Bhusa Wala Choe	Bhusa Wala Choe	CWS No. 3,	1	175453	30 51 1	76 49 15	
72	Kalka	Nanakpur	Nanakpur	Bhusa Wala Choe	Bhusa Wala Choe	CWS No. 4,	1	165042	30 51 12	76 49 14	
73	Kalka	Nanakpur	Nanakpur	Bhusa Wala Choe	Bhusa Wala Choe	CWS No. 5,	1	175453	30 51 13	76 49 14	
74	Kalka	Nanakpur	Nanakpur	Bhusa Wala Choe	Bhusa Wala Choe	CWS No. 6,	1	168323	30 51 1	76 49 15	
75	Kalka	Kalka	Thadugarh	Naina Devi Choe	Naina Devi Choe	CWS No. 1,	1	246716	30 51 12	76 49 14	
76	Kalka	Kalka	Thadugarh	Naina Devi Choe	Naina Devi Choe	CWS No. 2,	1	268240	30 50 37	76 56 24	
77	Kalka	Kalka	Thadugarh	Naina Devi Choe	Naina Devi Choe	CWS No. 3,	1	267622	30 50 37	76 56 24	
78	Kalka	Kalka	Thadugarh	Sukhana Choe	Sukhana Choe	Abutement Wall,	1	645717	30 50 36	76 56 23	
						<b>Total Kalka</b>		<b>3765384</b>			
						<b>Total ANR</b>		<b>20140461</b>			

Sr. No.	Name of Range	Name of Block	Name of Beat	Site Name	Name of Khala/ Watershed share SMC work to be done	Detail of SMC Work			GPS Co-ordinates.		M & E Date
						Name of SMC Work	No. of Work	Expenditure	Lat.	Log.	
1	2	3	4	5	6	7	8	9	10	11	12
<b>Total Morni-Pinjore</b>								<b>141115387</b>			
79	Saha	Saha	Kalpi	Gaganheri Nursery	Tubewell, 1 No.		1	971000	30°18'30.03" N	77° 5'26.11"E	
<b>Total Ambala</b>								<b>971000</b>			

**Annual Plan of Operation for  
Wildlife wing Activities (NPV)**

### Final APO of Improvement of Wildlife Habitat(wildlife wing) for the year 2022-23

Sr. No.	Name of Activities Approved in APO 2022-23	Amount approved (Rs. In Lakh)	Name of Activities carried out during 2022-23	Amount approved (Rs. In Lakh)	Geo-Coordinates
1	2	3			
(A)	<b>Dy. Chief Wildlife Warden, Panchkula</b>		<b>Dy. Chief Wildlife Warden, Panchkula</b>		
	<b>Kalesar National Park Yamunanagar:</b>		<b>Kalesar National Park Yamunanagar:</b>		
1	Construction of crate wire structure/spur at different khols (Sukhrao, chicken to shanali, Gugga and Matoliya)	15.00	Construction of crate wire structure 3No. Spur 7 No. Qty 815cum @1840/- cum	10.95	(i)N30 <sup>0</sup> 22'03.55" E077 <sup>0</sup> 34'39.72" to N300 22'32.11" E077033'58.73" (Sukhrao) (ii) N300 25'35.86" E077030'35.46" to N300 24'05.64" E077031'01.75 (iii)N300 22'53.06" E077032'44.59
2	Installation of deep tubewell (Near about availability of water)	25.00	Installation of deep tube well-1No.	0.00	N30 <sup>0</sup> 21'29.74" E077 <sup>0</sup> 34'21.72"
	<b>Kalesar Wildlife Sanctuary, Yamunanagar:</b>		<b>Kalesar Wildlife Sanctuary, Yamunanagar:</b>		
3	Construction of crate wire structures/ spurs at different khols. (Khillanwala khol, Barah khol)	15.00	Construction of crate wire structures/ spurs at different khols-8Nos. Qty 815 cum @ 1840/- cum	10.86	N30 <sup>0</sup> 10'08.77" E077 <sup>0</sup> 32'29.43" to N300 20'05.01" E077033'09.68" N300 20'10.61" E077031'36.77" to N300 21'10.28" E077032'24.89" N300 21'27.67" E077031'53.81" N300 20'06.69" E077034'26.96" to N300 20'39.36" E077033'21.22"
	<b>Khol-Hai-Raitan Wildlife Sanctuary, Panchkula</b>		<b>Khol-Hai-Raitan Wildlife Sanctuary, Panchkula</b>		

Sr. No.	Name of Activities Approved in APO 2022-23	Amount approved (Rs. In Lakh)	Name of Activities carried out during 2022-23	Amount approved (Rs. In Lakh)	Geo-Coordinates
1	2	3			
4	Construction of crate wire structures. ( Devi wala choe)	15.00	Construction of crate wire structures-12No.@ 1,25,000/-	14.76	1. N30 <sup>0</sup> 41'48.45" E76 <sup>0</sup> 56'15.77" 2. N300 41'54.21" E76056'14.75" 3. N300 41'56.58" E76056'14.81" 4. N300 42'4.82" E76056'20.22" 5. N300 42'7.65" E76056'24.08" 6. N300 42'9.14" E76056'25.00" 7. N300 42'12.49" E76056'26.37" 8. N300 42'13.98" E76056'26.96" 9. N300 42'17.07" E76056'25.78" 10. N300 42'22.42" E76056'29.58" 11. N300 42'24.32" E76056'32.35" 12. N300 42'32.23" E76056'39.09" (Devi wala choe)



Sr. No.	Name of Activities Approved in APO 2022-23	Amount approved (Rs. In Lakh)	Name of Activities carried out during 2022-23	Amount approved (Rs. In Lakh)	Geo-Coordinates
1	2	3			
5	Control of weeds and development of grass land	10.00	Control of weeds and development of grass land.	0.00	1. N30 <sup>0</sup> 41'48.45" E76 <sup>0</sup> 56'15.77" 2. N300 41'54.21" E76056'14.75" 3. N300 41'56.58" E76056'14.81" 4. N300 42'4.82" E76056'20.22" 5. N300 42'7.65" E76056'24.08" 6. N300 42'9.14" E76056'25.00" 7. N300 42'12.49" E76056'26.37" 8. N300 42'13.98" E76056'26.96" 9. N300 42'17.07" E76056'25.78" 10. N300 42'22.42" E76056'29.58" 11. N300 42'24.32" E76056'32.35" 12. N300 42'32.23" E76056'39.09" (Devi wala choe)
	<b>O/o Dy. Chief Wildlife Wildlife Warden, Panchkula:</b>		<b>O/o Dy. Chief Wildlife Warden, Panchkula :</b>		
6	Construction of retaining wall	18.00	Construction of retaining wall (300cum @ 6000/-Per cum)	17.83	N30 <sup>0</sup> 41'20.77" E76 <sup>0</sup> 53'36.88
7	Construction of store	10.00	Construction of store. (650 sqft@1550 per sqft.)	5.02	N23 <sup>0</sup> 41'19.63" E76 <sup>0</sup> 53'35.96
	<b>Bir Shikargah Wildlife Sanctuary, Panchkula:</b>		<b>Bir Shikargah Wildlife Sanctuary, Panchkula:</b>		

Sr. No.	Name of Activities Approved in APO 2022-23	Amount approved (Rs. In Lakh)	Name of Activities carried out during 2022-23	Amount approved (Rs. In Lakh)	Geo-Coordinates
1	2	3			
8	Construction of crate wire structures	8.00	Construction of crate wire structures -8Nos. @ 1,00,000/- each.	7.87	1. N30 <sup>0</sup> 46'21.68" E76 <sup>0</sup> 57'38.45" 2. N300 46'23.82" E76057'41.33" 3. N300 46'26.05" E76057'45.92" 4. N300 46'32.77" E76057'50.83" 5. N300 46'35.94" E76057'54.95" 6. N300 46'39.41" E76057'58.29" 7. N300 46'42.74" E76058'3.82" 8. N300 46'46.01" E76058'7.73"
	<b>Saraswati Conservation Reserve, Kaithal</b>		<b>Saraswati Conservation Reserve, Kaithal</b>		
9	Control of weeds and development of grass land.	5.00	Control of weeds and development of grass land in 5 ha. @ 100000/- per ha.	0.00	From N290 59' 08.88 76029'06'.44" (point no.1) N290 58' 59.37 76027'39'.82" (point no.2) To N290 57' 42.25 76027' 16.09" (point no.1) N290 58' 40.59 76027'29.75 (point no.2)
	<b>Golden Jublee Bharam Sarovar Community Reserve, Thana, Kurukshetra</b>		<b>Golden Jublee Bharam Sarovar Community Reserve, Thana, Kurukshetra</b>		
10	Supply of fish seeds & Live fish fingerlings 1.50 lacs No.	10.00	Supply of fish seeds & Live fish fingerlings (5.00 lac No. @ 7000 per lac) & (Live fish fingerlings 3.00 lacs Nos. @ 3.25 per pc.	10.00	N29 <sup>0</sup> 55'6.97" E76 <sup>0</sup> 29'32.38"
11	Establishment of Gazebo =1 No.	8.00	Establishment of Gazebo =1 No.(20'x20ft with seating arrangement)	3.64	N29.91 90175 E76.4897541
12	Repair of 2 Nos. liquid waste treatment system and its desiltation	5.00	Repair of 2 Nos. liquid waste treatment system and its desiltation	5.00	(i)N29 <sup>0</sup> 91'59586 E7604909202 (ii)N290 92'18339 E7604978688

Sr. No.	Name of Activities Approved in APO 2022-23	Amount approved (Rs. In Lakh)	Name of Activities carried out during 2022-23	Amount approved (Rs. In Lakh)	Geo-Coordinates
1	2	3			
13	Nature Park: (i) Planting of medicinal plants(ii) Nature Trail (iii) Live fence with plants.	25.00	Nature Park: (i) Planting of medicinal plants(ii) Nature Trail (iii) Live fence with plants.	17.52	N29° 55'6.97" E76°29'32.38" N29.91 90175 E76.4897541 N290 91'59586 N290 92'18339 E7604978688
<b>Total (A) =</b>		<b>169.00</b>		<b>103.45</b>	
(B)	<b>Divisional Wildlife Officer, Rohtak</b>		<b>Divisional Wildlife Officer, Rohtak</b>		
	<b>Bhindawas Wildlife Sanctuary, Jhajjar</b>		<b>Bhindawas Wildlife Sanctuary, Jhajjar</b>		
14	Completion of Remaining work of earthen bund to check entry of water Hyacinth in pondage area (3.500km)	155.00	Construction of Bund in the southern side of lake area (3.500km) Estimated Cost:- Length of Bund 3500 mtr. Part-1 4600 x 41+15 x 13 = 1674400 cft 2 Part-2 4600 x 41+15 x 12 = 207360 cft 2 Part-3 4600 x 41+15 x 11 = 1784640 cft 2 3666400 cft or 103759 cum Earth work = 103759 cum Earth filling @285/- cum =295 lac Construction of 2 No.Water Regulators @ 20 Lac = 40 lac Plantation of Bund = 10 lac Grass sowing = 10 lac <b>Total = 355 lac</b> <b>Required in 2022-23 = 155.00</b>	0.00	N 28° 31.691' E076° 32.695' to N 28° 32.024' E076° 33.651'
15	Awareness Activities	20.00	Awareness Activities	1.93	
16	Management of Arindodonax (Narsal/ ujly) and its removal in 50 acre	14.00	Management of Arundo donax (Narsal/ ujly) and its removal in 50 acres @ 28,000/-	0.00	N28° 32.519' E076°32.946' to N28° 32.510' E076° 3.240'

Sr. No.	Name of Activities Approved in APO 2022-23	Amount approved (Rs. In Lakh)	Name of Activities carried out during 2022-23	Amount approved (Rs. In Lakh)	Geo-Coordinates
1	2	3			
			Completion of Inspector Wildlife Residence Bhindawas	6.21	N 28°31'.56" & E076°32.946" N 28° 32'.07" & E 076° 33'.11" N 28° 31'.50" & E 076° 33'.19"
<b>Total (B) =</b>		<b>34.00</b>		<b>8.14</b>	
(C)	<b>Divisional Wildlife Officer, Gurugram</b>		<b>Divisional Wildlife Officer, Gurugram</b>		
	<b>Sultanpur National Park, Gurugram</b>		<b>Sultanpur National Park, Gurugram</b>		
17	Removal of <i>Prosopis juliflora</i> and uprooting of grass from water bodies.	14.00	Removal of <i>Prosopis juliflora</i> for developing of grass land and plantation.in 20 Hect @ 70,000/- per Hect.	14.00	N 28° 27' 27" E 76° 53' 17" N 28° 27' 48" E 76° 53' 26"
18	Removal of <i>Parthenium hysterophorus</i> from 10 Hect. (Two time in a year)	6.00	Removal of <i>Parthenium hysterophorus</i> from 10 Hect. (Two time in a year) (10 Hect. X 2= 20 Hect.) @ 30,000/- per Hect.	6.12	N 28° 27' 37" E 76° 53' 04"
19	Development of Grassland including removal of weeds by manual means (10 acres) Planting permanent and seasonal flowering plants for beautification of SNP Planting of Herbs, Shrubs along visitors path in patches outside lake area.	10.00	Development of Grassland including removal of weeds by manual means(10 acres) Planting permanent and seasonal flowering plants for beautification of SNP planting of Herbs, Shrubs along with visitor path in patches outside lake area	7.81	N 28° 27' 20" E 76° 53' 16"
20	Creation of small Earthen mounds/sandy mounds in wetland and fixing wooden logs	5.00	Creation of small Earthen mounds/sandy mounds in wetland and fixing wooden logs-4Nos.	4.91	N 28° 27' 48" E 76° 53' 26"
21	Construction of temporary Treatment Centre at Sohna	10.00	Extension of temporary Treatment Centre-1No. at Sohna	9.32	N 28° 13' 27.8112" E 77° 03' 44.6508"
22	Creation of Habitat for Lal Munia	6.00	Creation of Habitat for Lal Munia & other migratory species. (Creation 4 Nos ponds @1.5 lakhs for each pond)	4.50	N 28° 27' 30" E 77° 53' 33"
23	Cat Fish ( <i>Clarias gariepinus</i> ) management	3.00	Cat Fish ( <i>Clarias gariepinus</i> ) management.	3.00	N 28° 27' 48" E 76° 53' 26"
	<b>Entire Gurugram Division Areas</b>		<b>Entire Gurugram Division Areas</b>		
24	Clearing of under passes of NH & other roads for safe movement of wild animals.	20.00	Clearing of under passes of NH & other roads for safe movement of wild animals.	19.38	At Gurugram-Faridabad road and other approach roads and highways

Sr. No.	Name of Activities Approved in APO 2022-23	Amount approved (Rs. In Lakh)	Name of Activities carried out during 2022-23	Amount approved (Rs. In Lakh)	Geo-Coordinates
1	2	3			
25	Soil conservation work in Aravali Areas a) Gabian structures b) Check dams c) Crate wire structures	20.00	Soil conservation work in Aravali Areas a) Gabian structures b) Check dams c) Crate wire structures	0.00	In Arvalli Areas.
26	Sowing of fodder grasses in Aravali Areas	10.00	Sowing of fodder grasses in Aravali Areas.	0.00	N 28° 20' 46" E 77° 08' 03" N 28° 20' 32" E 77° 08' 01"
<b>Peafowl and Chinkara Breeding Center, Jhabua, Rewari</b>			<b>Peafowl and Chinkara Breeding Center, Jhabua, Rewari</b>		
27	Grass Land for Chinkara 2.5 Hect. Removal of Congress Grass 5 Hect.	5.00	Grass Land for Chinkara 2 Hect. Removal of Congress Grass 3 Hect.	4.93	N 28° 1' .06" E 76° 38' 41.26" N 28° 0' 52.03" E 76° 38' 32.48"
28	Tube well including Chamber with Solar system & Pipe Line	12.00	Tube well including Chamber with Solar system & Pipe Line.	11.64	N 28° 1' 2.14" E 76° 38' 27.29"
<b>Wildlife Sanctuary, Nahar:</b>			<b>Wildlife Sanctuary, Nahar:</b>		
29	Construction of Boundary Wall Part-II 1500 mtr. @ 2300/per RMT with wire mess	35.00	Construction of Boundary Wall Part-II 1500 mtr. @ 2300/per RMT with wire mess.	35.57	N 28° 24' 58.34" E 76° 24' 0.58"
30	Construction of underpass for connecting both parts of WLS Nahar Length 80 ft. x Height 10 ft. x Breadth 12 ft.	90.00	Construction of underpass for connecting both parts of WLS Nahar (Length 90ft. X Height 10ft.x Breadth 12ft.	0.00	N 28° 24' 35.46" E 76° 25' 9.80"
31	Construction of 4 Nos. syphons at canal passes @ 3 Lakh each	12.00	Construction of 4 Nos. Syphons at canal passes from WLS Nahar @ 1.5 lakh each.	5.53	N 28° 24' 36.29" E 76° 25' 34.52" N 28° 24' 35.65" E 76° 25' 34.69" N 28° 24' 39.95" E 76° 25' 33.65" N 28° 24' 18.15" E 76° 25' 42.05"

Sr. No.	Name of Activities Approved in APO 2022-23	Amount approved (Rs. In Lakh)	Name of Activities carried out during 2022-23	Amount approved (Rs. In Lakh)	Geo-Coordinates
1	2	3			
32	Creation of small earthen mounds/sandy mounds in wetland and fixing wooden logs	5.00	Creation of small Earthen mounds/sandy mounds- 4Nos. for Black Buck.	4.41	N 28° 24' 26.93" E 76° 24' 55.41" N 28° 24' 28.74" E 76° 25' 55.61" N 28° 24' 39.17" E 76° 24' 51.85" N 28° 24' 40.98" E 76° 24' 56.89"
	<b>Nuh</b>		<b>Nuh</b>		
33	Plantation of fruit plants with tree guards in Jhir Forest and nearby areas for providing food/habitat for rehabilitation of monkeys from urban/ sub urban areas.	70.00	Removing of mesquites & making of grassland for Black Buck.	69.91	N 27° 48' 02" E 76° 55' 26"
	<b>Sohna</b>		<b>Sohna</b>		
34	Construction of Monkey sterilization centre with surgical equipment.	50.00	Construction of Monkey Sterilization Centre with surgical equipment.	0.00	(Will be decided as per suitable location and circumstances.)
	<b>Awareness Activities</b>		<b>Awareness Activities:</b>		
35	To organise Arravali Walks & Nature awareness Camps 18 No. @ 50000 each in 6 Districts of Gurugram Division-3 in each District, 6 camps in SNP	12.00	To organise Aravali Walks & Nature awareness Camps 18 No. @ 50000 each in 6 Districts of Gurugram Division-3 in each District, 6 camps in SNP	9.68	N.A (Entire Division)
36	Slogan Writing, Wall Painting, Murals & Printing of T-Shirts, Caps etc. in 6 Districts of Gurugram Division @ 5 lacs for each District	10.00	Slogan Writing, Wall Painting, Murals & Printing of T-Shirts, Caps etc. in 6 Districts of Gurugram Division @ 2.50 lacs for each District	14.98	N.A (Entire Division)
37	Installation of Publicity Boards in Gurugram Division area with feeding platform for birds.	10.00	Installation of Publicity Boards in Gurugram Division area with feeding platform for birds.	9.91	N.A (Entire Division)
38	Workshop/Seminar on conservation of Amphibians and Reptiles	15.00	Workshop/Seminar in Division area through of the year	0.00	N.A (Entire Division)
	<b>Total (C) =</b>	<b>430.00</b>		<b>235.60</b>	
(D)	<b>Divisional Wildlife Officer, Hisar:</b>		<b>Divisional Wildlife Officer, Hisar:</b>		
	<b>Treatment Centre Hisar:</b>		<b>Treatment Centre Hisar:</b>		
39	Providing Chain link Fencing around the fodder plot 770 running mtr & Fixing of interlocking Tile path from main road to fodder plot 200 Rmtr.	32.00	Providing Chain link Fencing around the fodder plot 600 running mtr @ 4560/- & Fixing of interlocking Tile path from main road to fodder plot 88 Rmtr.	13.23	N 29°11'35.02 E 75°45'26.73 N 29°13'82" E 75°45'25.03

Sr. No.	Name of Activities Approved in APO 2022-23	Amount approved (Rs. In Lakh)	Name of Activities carried out during 2022-23	Amount approved (Rs. In Lakh)	Geo-Coordinates
1	2	3			
40	Preparation of squeeze cage 4 No. for Chinkara and Rojh, Cat, Jackal etc 4 Nos.@ Rs.1.00 lakh each	4.00	Preparation of squeeze cage 4 No. for Chinkara and Rojh, Cat, Jackal etc 4 Nos.@ Rs.1.00 lakh each	0.00	29°11'27.95 N 75°44'29.07 E
	<b>Abubshehar Community Reserve</b>		<b>Abubshehar Community Reserve</b>		
41	Development of Habitat ( Planting of Tall-Plants, Bushes, Fodder/Native Grasses sowing etc with live fencing and trench protection.) for Wildlife @4.00 lakh per ha 12 ha.	25.00	Development of Habitat ( Planting of Tall-Plants, Bushes, Fodder/Native Grasses sowing etc with live fencing and trench protection.) for Wildlife in 6.25 hect. @4.00 lakh per hect.	0.56	29°11'31.70 N 75°45'23.92 E
	<b>Hisar Division Areas:</b>		<b>Hisar Division Areas:</b>		
42	Writing Slogan & Wall painting @ Rs. 2.5 lakh for each District	15.00	Writing Slogan & Wall painting in 6 No. districts @ Rs. 2.5 lakh for each District.	6.17	N.A (Entire Division)
43	Construction of Feeding Platform for birds 10 Nos.@ 80000/- (5Nos. in each district)	10.00	Construction of Feeding Platform for birds 10 Nos.@ 100000/-	4.47	N.A (Entire Division)
44	Awareness Camp 24 No.@ Rs.50000/- each camp	14.00	Awareness Camp 14 No.@ Rs.100000/- each camp	13.79	N.A (Entire Division)
45	Construction of Store for rescue tools & equipments. 1 No.	10.00	Construction of Store for rescue tools & equipments. 1 No.	8.51	N 29°11'34.73 E 75°45'26.52
	<b>Treatment Centre, Hisar</b>		<b>Treatment Centre Hisar</b>		
46	Construction of aviary for rescued Birds	10.00	Construction of aviary-1No. for rescued birds.(Size 18 mtr x 20 mtr with 4 cabin)	0.00	N 29°11'27.95 E 75°44'29.7
47	Construction of shelter for rescued reptiles	10.00	Construction of shelter-1No. for rescued reptiles.(Size 18 mtr x 20 mtr with 4 cabin)	0.00	N 29°11'27.95 E 75°44'29.7
	<b>Community Reserve Dhangar, Fatehabad</b>		<b>Community Reserve Dhangar, Fatehabad</b>		
49	Sowing of Fodder/natural grasses and planting of native species. 4 Ha. @ 4.00 Lakh/Ha	10.00	Sowing of Fodder/natural grasses and planting of native species. 4 Ha. @ 4.00 Lakh/Ha	1.31	N 29°11'34.73 E 75°45'26.52
50	Digging of Kachha Water pond in Community Reserve Dhanger 1 No. @ 2.5 Lakh	2.50	Digging of Kachha Water pond in Community Reserve Dhanger 1 No. @ 2.5 Lakh	1.19	N 29°27'13 E 75°30'01"
51	Preparation of Shed (Shelter) for Black Buck with locally available material 1 No.	2.00	Preparation of Shed (Shelter)-1No. for Black Buck with locally available material @ 2.00 Lakh	0.02	N 29°27'20 E 75°30'0.55"
	<b>Bir Bara Ban Conservation Reserve, Jind:</b>		<b>Bir Bara Ban Conservation Reserve, Jind:</b>		
52	Placing of Status of Birds, Reptiles, Amphibians, Insects, Butterfly & other wildlife and beautification of Nature Park in Bir Bara Ban Conserve Reserve, Jind	50.00	Placing of Status of Birds, Reptiles, Amphibians, Insects, Butterfly & other wildlife and beautification of Nature Park in Bir Bara Ban Conserve Reserve, Jind	0.50	N29°18'18.21924" E 76°17'49.61472"

Sr. No.	Name of Activities Approved in APO 2022-23	Amount approved (Rs. In Lakh)	Name of Activities carried out during 2022-23	Amount approved (Rs. In Lakh)	Geo-Coordinates
1	2	3			
53	Development of Habitat by sowing Native grasses in 10 Ha. @ 50000/-	5.00	Development of Habitat by sowing Native grasses in 10 Ha. @ 50000/-	0.00	N29°18'4.8726" E76°17'47.12028" N29°17'31.68096" E76°16'22.2186" N29°18'0.42804" E76°17'30.20892"
54	Protection and Maintenance of Natural Plants in 10 Ha. Area @ 25000/- Ha	2.50	Protection and Maintenance of Natural Plants in 10 Ha. Area @ 25000/- Ha	0.01	N29°18'4.8726" E76°17'47.12028" N29°17'31.68096" E76°16'22.21 86" N29°17'31.6251" E76°16'22.2186"
55	Bamboo Planting in 2 Ha. Area @ 100000/- Ha	2.00	Bamboo Planting in 2 Ha. Area @ 100000/- Ha	0.13	N29°18'19.96092" E76°17'40.71912"
56	Live fencing along the boundary of the forest with Karonda, Lemon, sager gota, Nagphani, Bogun bail, 5000 x 3=15000 Rmtr @ 100/- Rmtr	18.00	Live fencing along the boundary of the forest with Karonda, Lemon, sager gota, Nagphani, Bogun bail, 6000 x 3=18000 Rmtr @ 100/- Rmtr	0.02	N29°18'12.3714" E76°17'48.74748" N29°17'31.62516" E76°16'22.2186" N29°17'31.62516" E76°16'22.2186"
<b>Community Reserve, Kajalheri, Fathehabad</b>			<b>Community Reserve, Kajalheri, Fathehabad:</b>		
57	Digging of Nala 800 R mtr to prevent the toxic water mixing in pond of Kajalheri C.R. reserved for <i>Nilssonina gangetica</i> (Fresh water Soft shell Turtle)	2.00	Digging of Nala 800 R mtr to prevent the toxic water mixing in pond of Kajalheri C.R. reserved for <i>Nilssonina gangetica</i> (Fresh water Soft shell Turtle) @ 250/- R mtr.	0.02	N29°26'13.91" E76°36'10.63"
58	Digging of Pond in Kajalheri CR to prevent the toxic water mixing in <i>Nilssonina gangetica</i> pond.	13.00	Digging of Pond-2Nos. in Kajalheri CR to prevent the toxic water mixing in <i>Nilssonina gangetica</i> pond. @6,50,000/- per pond.	0.13	N29°26'13.49" E76°36'12.20"
<b>Total (D) =</b>		<b>237.00</b>		<b>50.06</b>	
<b>Grand Total (A+B+C+D) =</b>		<b>836.00</b>		<b>397.25</b>	



**Annual Plan of Operation for  
Development Wing Activities (NPV)**

Final APO of Development wing for the year 2022-23							
Sr. No	Name of approval activity approved in APO 2022-23	Activitties done during 2022-23	Proposed Amount	Expenditure 31-03-2023	Balance	GPF Co-ordinates	M & E Date
1	2	3	4	5	6	7	8
<b>Research Division</b>							
1	Introduction of New poplar Clones at Manakpur & Sekhpura	Work Completed	1144000	1009817	<b>134183</b>	Lat: 30.11'39N Long: 77'19'10E	
2	Maintence of CSO's	Work in Progress	668000	0	<b>668000</b>		
<b>Total</b>			<b>1812000</b>	<b>1009817</b>	<b>802183</b>		
1	Construction of New Toilet (Attached) in C types Houses	Work not Completed	757925	0	757925	Lat: 30.802405 Long: 76.916639	
2	Construction of Boundery Pillar and Fencing work at Forest	Work not Completed	1839584	0	1839584	Lat:30.802723 Long: 76.914987	
3	Iron Stails in B,C & D type Houses	Work not Completed	437000	0	437000		
<b>Total</b>			<b>3034509</b>	<b>0</b>	<b>3034509</b>		
<b>Total Research Division</b>			<b>4846509</b>	<b>1009817</b>	<b>3836692</b>		
<b>Seed Division</b>							
1	Construction of Range Office Building of Seed Range, Karnal	Construction of Range Office Building of Seed Range, Karnal	1468005	1432460	35545	Lt. 29.634126 <sup>0</sup> Long. 79.987483 <sup>0</sup>	
2	Construction of Range Office Building of Seed Range Pinjore	Construction of Range Office Building of Seed Range Pinjore	1702205	1701157	1048	Lt. 30.801868 Long. 76.915092	
3	Construction of Residence Building of Seed Range Hisar	Construction of Residence Building of Seed Range Hisar	1200000	1200000	0	Lt. '29.164872 Long. 75.749715	
4	Raising of 10 Acre CSO of Shisham at Meerpur @ 2,20,000/- per Acre	Raising of 10 Acre CSO of Shisham at Meerpur @ 2,20,000/- per Acre	1700000	801443	898557	30 <sup>0</sup> 13'14N" 77 <sup>0</sup> 18'10E"	
5	Raising of 10 Acre CSO of Shisham at Bithmara @ 2,20,000/- per Acre	Raising of 10 Acre CSO of Shisham at Bithmara @ 2,20,000/- per Acre	1700000	348138	1351862	Lt. '29.534483 Long. 75.914273	
<b>Total</b>			<b>7770210</b>	<b>5483198</b>	<b>2287012</b>		
6	Seed Collection Work	Seed Collection Work	10000000	9994056	5944	All Haryana	
7	Maints of 33 Acre CMA at Seonthi	Maints of 33 Acre CMA at Seonthi	4950000	3243339	1706661	Lt.29.98218 Long.76.991114	
8	Maint of 05 Acre CSO 2015-16 at Meerpur	--	750000	<b>0</b>	750000	--	

Sr. No	Name of approval activity approved in APO 2022-23	Activitties done during 2022-23	Proposed Amount	Expenditure 31-03-2023	Balance	GPF Co-ordinates	M & E Date
1	2	3	4	5	6	7	8
	<b>Total</b>		<b>15700000</b>	<b>13237395</b>	<b>2462605</b>		
		<b>Total Seed Division</b>	<b>23470210</b>	<b>18720593</b>	<b>4749617</b>		
	<b>Training Division</b>						
1	<b>2021-22</b>	Purchase of Chairs & Tables for class room	<b>280000</b>	280000	0	Pending payment of 2021-22 during 2022-23	
2		Renovation of Library	<b>1371569</b>	1229306	142263		
3		Renovation of Auditorium	<b>960742</b>	883540	77202		
	<b>Total APO 2021-22</b>		<b>2612311</b>	<b>2392846</b>	<b>219465</b>		
1	<b>2022-23</b>	No target allotted	0	0	0		
	<b>Total APO 2022-23</b>						
		<b>Total Training Division</b>	<b>2612311</b>	<b>2392846</b>	<b>219465</b>		
	<b>Publicity &amp; Training</b>						
1	Publicity cum awarness Programme	Publicity cum awarness Programme	<b>3500000</b>	475310	3024690		
		<b>Total Publicity &amp; Training</b>	<b>3500000</b>	<b>475310</b>	<b>3024690</b>		
		<b>Total Development Wing</b>	<b>34429030</b>	<b>22598566</b>	<b>11830464</b>		