

**State Compensatory Afforestation Fund Management and
Planning Authority (State Authority), Haryana**

Annual Plan of Operation 2021-22

Forest Department, Haryana

O/o Principal Chief Conservator of Forests, Haryana

Van Bhawan, Sector-6, Panchkula

Haryana

P R E F A C E

Final Annual Plan Operation of Plantation for the year 2021-22 contains detail of plantation sites such as Name of Scheme/Component, Name of Range/Block/Beat, and Location with exact Khasra No. Km/RD, Plantation Month, Target Achieved (in Ha./RKM), Specie-wise Plants Planted, Spacing and GPS Co-ordinates (Longitude & Latitude) including State level abstract. Plantation sites of various schemes have been shown separately for Territorial wing and other wings of Forest Department.

Graphic representation of plantation is aimed at making quick view of Circle/Wing-wise plantation(in Ha./Plants), District-wise Forest & Non-Forest Plantation (in Ha./Plants), Category-wise Forest & Non-Forest Plantation (in Ha./Plants) and hoped that it will be helpful in making decisions on policies of Forestry Sector Investment and Development Programs for the coming years.

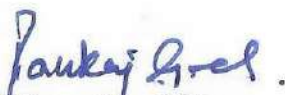
Scheme/Component-wise abstract as per forest and non-forest land in territorial wing have been included and hoped that it will further enhance the utility of this book. However, the over-all approach and design has remained unchanged.


Such type of compilation relating to plantation in different years will serve as a reference book for planning and policy making on plantation activities in the State. Compilation will be of immense use in Monitoring and Evaluation work of plantations. It will also help in assessment of Forestry Sector output in a better way. Modern techniques of plantation can also be adopted to increase forestry sector share in economic development and to get better output in the form of pollution free environment in future.

The data was collected from Divisional Forest Officers of Territorial. It has been compiled, organized, analyzed and augmented in a better way by the CAMPA, State Authority of PCCF office. Every effort has been made to minimize the typing mistakes.

Various suggestions for further improvement of this book are always welcome.

Place:- Panchkula


Chief Executive Officer,
CAMPA (State Authority),
Haryana, Panchkula.


10/8/2023

File No.NA-15/6/2020-NA
Government of India
Ministry of Environment, Forest and Climate Change
(National Authority)
Email: adhoc-campa-mef@nic.in

Hall No.1, Fourth Floor
Block No.-3, CGO Complex
Lodhi Road, New Delhi-10003
Dated. 25 June, 2021

To,
Principal Secretary
Forest & Wildlife Department
Government of Haryana

Sub: Annual Plan Operation for the year 2021-22 of Haryana State CAMPA-reg

Sir/Madam,

I am directed to refer to letter no. 5 dated 08.04.2021 of Haryana CAMPA on the above-mentioned subject and to convey the approval of the Executive Committee of the National Authority under Section 15 (1) (i) of the Compensatory Afforestation (CAF) Act, 2016 for the mandatory and time bound activities of the Annual Plan of Operation – Haryana (2021-22) at a total cost of **Rs. 155.98 crore (Rupees one hundred fifty-five crore and ninety-eight lakh only)** out of proposed outlay of Rs.319.66 crore recommended by the State Steering committee for carrying out approved activities during the current financial year from the “State Compensatory Afforestation Fund – Haryana” created under Section 4 of CAF Act, 2016.

2. The APO was discussed in the 12th meeting of the Executive Committee of the National Authority held on 27th April, 2021 and the component wise approval accorded is as under:

S. No.	Activity	Physical Target	Financial Target (Rs. in Crore)	Remarks
1. Site Specific Activities as per Section 6 (a) of the CAF Act, 2016				
A.	Maintenance of CA plantation of previous years	4588.12Ha.	20.67*	Deferred-Mismatch between year-wise amount given at page 119 & 120 and at 121. Division wise physical target and their total, location wise geo-coordinates/geo-tags to be furnished
B.	Compensatory Afforestation (New Work)			



CA (Tall Plants)	20,44,759 plants	34.72	Location-wise geo-coordinates/geo-tags, area in Ha and basis for cost estimation to be furnished.
Addl. CA (Tall Plants)	1,72,006 plants	5.11	Location-wise geo-coordinates/geo-tags, area in Ha and basis for cost estimation to be furnished
Penal CA (Tall Plants)	29,227 plants	0.78	Location-wise geo-coordinates/geo-tags, area in Ha and basis of cost estimates to be furnished.
Fencing		48.32	Physical target and basis for cost estimation to be furnished
Soil and Moisture Conservation Work		15.20*	Deferred- Location-wise geo- coordinates/geo-tags, physical target of works to be undertaken and basis for cost estimation to be furnished
Supervisory charges		8.90*	Do not match with amount at page 117. Basis for cost estimation to be furnished.
Other charges		2.98*	Basis for cost estimation to be furnished.
Sub-total (Site Specific activities): Deferred		47.75*	
Sub-total (Site Specific activities): Approved		88.93	
2. Activities as per Rule 5 (2) of the CAF Rules, 2018			
A. Maintenance of Plantation	9356.55 Ha	19.04*	Deferred- Location-wise geo- coordinates/geo-tags, area in Ha and basis for cost estimation to be furnished. Mismatch between amount shown at pages 206 & 207 and 216.
B. New works			
Plantation of Tall Plants on Strips and Block Forests (4000RKM)	10,00,000 plants	48.00	Area in Ha and basis for cost estimation to be furnished
Tree Guards and fencing		8.00*	Deferred- Details of physical target and basis for cost estimation to be furnished. Clarify if it is in

Am

			addition to barbed wire fencing.
Eco-restoration in Aravalli Hills	200 Ha	3.80	Basis for cost estimation to be furnished.
Plantation on Ridges along roads and canals (800RKM)	4,00,000 plants	9.60	Area in Ha and basis for cost estimation to be furnished
Plantation of Native Species	125 Ha	3.00	Basis for cost estimation to be furnished
Plantation in Alkali Soils	60 Ha	1.20	Basis for cost estimation to be furnished
Soil and Moisture Conservation			
Construction of CC Studs		40.00*	Deferred- Work wise summary of physical and financial target and basis for cost estimation to be furnished. Mismatch in amount shown at page 203 and at other places
Retaining Walls			
Bio-engineering Works			
Crate Wire structure			
Dry Stone & Check Dam			
Water Ponds			
C. Improvement of wildlife habitat as provided in approved wildlife management or working plan.			
Conservation and Management of Protected Areas			
<i>Divisional Wildlife Officer, Panchkula</i>			
Construction of crate wire structure	12	0.16*	Deferred- Location-wise geo-coordinates/geo-tags and basis for cost estimation to be furnished
D. Habitat improvement for turtles such as creation of sand mounds, aquatic management such as to remove harmful extra weeds, such as water hyacinth and adding of useful extra aquatic vegetation.			
<i>Divisional Wildlife Officer, Rohtak</i>			
Construction of earthen bund to check entry water Hyacinth in pondage area	3.500Km	2.00*	Deferred- Location-wise geo-coordinates/geo-tags and basis for cost estimation to be furnished
Construction of Mounds in Bhindawas Wildlife Sanctuary.		0.25*	Deferred- Physical target of individual work, location-wise geo-coordinates/geo-tags and basis for cost estimation to be furnished
<i>Divisional Wildlife Officer, Gurugram</i>			
(a) Nahar Wildlife Sanctuary, Rewari			
Construction of Water Pond-@ 2.50 Lakh each.	3 No.	0.075*	Deferred- Location-wise geo-coordinates/geo-tags and basis for cost estimation to be furnished
Preparation of Sandy Mounds-	6 No.	0.045*	Deferred- Location-wise geo-coordinates/geo-tags and basis for

RV

			cost estimation to be furnished
Removal of mesquite		0.06*	Deferred- Physical target of individual work, location-wise geo-coordinates/geo-tags and basis for cost estimation to be furnished
Development of Grass Land.		0.05*	
Weed removal (Congress Grass) from protection center	04Ha.	0.05*	Location-wise geo-coordinates/geo-tags and basis for cost estimation to be furnished
Plantation of Fruit Plant Species		0.15*	Deferred- Physical and financial target of individual work, location-wise geo-coordinates/geo-tags and basis for cost estimation to be furnished
(b) <i>Sohna, Aravali Areas</i>			
Development of fodder plots in Aravalli area in Bhandwari jungle, Behrampur, Damdama Jungle, ChahlkanSohna Jungle, Jhir Jungle & Dispersal of seeds.		0.20*	
Construction of water pond(kacha/Pakka) in Sohna Jungle, Taure, Nuh, Mandawar Jungle & jhir jungle 6 No. @ 2.50 Lakh each	6 No's	0.15*	Deferred- Location-wise geo-coordinates/geo-tags and for cost estimation to be furnished
<i>Peacock & Chinkara Breeding Center, Jhabua, Rewari</i>			
Removal of Mesquite & other weeds	16Ha	0.07*	Deferred- Location-wise geo-coordinates/geo-tags and basis for cost estimation to be furnished
Construction of water pond at Pali, Anangpur, Manger jungle @ 2.50 Lakh each.	3No.	0.075*	Deferred- Location-wise geo-coordinates/geo-tags and basis for cost estimation to be furnished
Sub-total of Rule 5 (2): Deferred		70.57*	
Sub-total of Rule 5 (2): Approved		65.60	
3. Activities as per Rule 5 (3) of the CAF Rules, 2018			
Third party Monitoring of Works Carried out from CAMPA Funds		0.20	Basis for cost estimation to be furnished
Sub-total of Rule 5 (3): Approved		0.20	
4. Activities as per Rule 6(a) of the CAF Rules, 2018			
Hiring of personal on Contract basis/on deputation.	12 No's	1.25	
Sub-total of Rule 6(a): Approved		1.25	
Grand Total: Deferred		118.32*	
Grand Total: Approved		155.98	

AKM

3. Out of activities amounting to Rs. 274.30 crore, which were approved "in principal" by the Executive committee of the National Authority, those amounting to Rs. 1118.32 Crore have been deferred. The reason for such deferment are cited in the remarks column of above table. The State CAMPA is requested to furnish the details related to these activities in accordance with Rule 2(b) and Rule 39 of the CAF Rules, 2018, which also include their brief description, rationale of activities proposed, their estimated cost, basis of cost estimation etc. In addition, district/forest wise details of each activity should be followed by a summary showing the physical and financial targets of the sub-components in measurable terms. To avoid a delay in sanction of remaining activities of the APO, the State CAMPA is requested to re-examine them at their level as per above guidance.

4. The approval is subject to the following conditions:

- i. Utilization of State Compensatory Afforestation Fund (CAF) shall be done in such a manner that at least 80 per cent is used for afforestation forest development and wildlife habitat improvement and maximum 20 per cent be used for infrastructure/capacity building related items. Please refer to Hon'ble Minister, Environment, Forest and Climate Change, Government of India & Chairman of the National Authority letter no NA-1/47/2020-NA dated 22.10.2020 addressed to Hon'ble CM of State Governments/Lt. Governors of UT Administration in this regard.
- ii. KML files of afforestation and other major works and their periodic photos (before start of the work and after the completion of the work on an annual basis) shall be uploaded on E-Green Watch portal.
- iii. Casual engagement of local people or labours to assist regular staff of State Forest Department for works for protection of forest and wildlife undertaken from State fund as per rule 5(3)(f) is subject to the limit of 25% of total cost under the component. These will be standalone and monitorable items of work, and there shall be no mixing of funding for the same work.
- iv. Monitoring and evaluation of the works undertaken shall be the highest priority for the State Authority, and the EC and the Steering Committee of the State Authority shall take adequate measures in this regard.
- v. For third party monitoring state should engage agency who are independently working and it should not be local NGOs/ organisations which is attached/ working with the Forest Departments.
- vi. The monitoring and evaluation report of the works done upto the year 2020-21 shall be ready by September, 2021, and similarly report on activities taken up in 2021-22 must be made available by September 2022.
- vii. It is to be noted that from now on, a third party (independent) Monitoring Report of major works undertaken in the previous year shall be submitted along with other necessary documents for consideration of APO by the EC of NA.
- viii. A statement that the Annual Report and the Audit Report together with a memorandum of action taken on recommendations contained therein has been laid in



each house of the State legislature as per requirements of section 29 of the CAF Act 2016, shall be invariably submitted with the proposal for approval of the APO by the EC of NA.

- ix. Prior to implementation of approved APOs the EC of the State Authority shall ensure that a certificate is available with them to the effect that the proposed activities are being taken up after due consultation with Gram Sabha and are as per provisions of FRA 2006; activities proposed in forest areas are in consonance with approved working plan; and activities proposed in protected areas (PAs) are in consonance with approved management plan.
- x. The State EC will also ensure that there is no overlapping of activities / funding with other schemes and may provide a certificate to that effect.
- xi. Local species, especially fruit and fodder species, has to be given preference in afforestation/ regeneration to be carried out; monoculture should not be undertaken, and planting of exotic species shall be avoided.
- xii. Compensating the loss of ecological services due to forest diversion for non-forestry purposes is the main objective of Compensatory Afforestation Fund. Regeneration and development of forests should, therefore, be given priority. Also, priority should be accorded to labour intensive activities for regeneration and development of forests.
- xiii. State Forest Fire Action Plan proposed in the APO shall be a "standalone" activity.
- xiv. The approved activities shall be carried out as per Rule 4 of the Compensatory Afforestation Fund (CAF) Rules, 2018 i.e. as per the provisions of the State Financial Rules or any such rules applicable from time to time in the State.
- xv. The Executive Committee of the State shall also ensure that proposed activities have adequate forward and backward linkages and are being taken up as per prevailing approved minimum wage rate, schedule of rates, model estimates etc. In future, the APOs that are sent to the National Authority for approval must be accompanied with rationale of activities proposed, information on approved minimum wage rate, schedule of rates, model estimates etc.
- xvi. There should not be any reduction in allocation for forestry sector in the regular State Budget due to flow of CAMPA funds to the states. In addition, the State Government shall also make timely and adequate budget provision as per approved APO and release money so that approved activities could be implemented in time.
- xvii. Works related to Eco-tourism and Eco-development are permissible only as per approved site-specific schemes.
- xviii. Soil and moisture conservation work shall be carried out in an integrated manner under watershed approach from "ridge to valley" only in degraded forests. This shall focus on assisted natural regeneration and supplemented by artificial seeding with quantifiable monitoring parameters. Construction of dams, stop dams and ponds and their deepening are to be taken up only if they are a part of an integrated soil and moisture conservation plan of the catchment area. Since this component (SWC for regeneration of forests) is a very large work, the efficacy of the design and the activities shall be concurrently monitored by a reputed independent agency. Actions will be, accordingly, taken during the lifetime of each project. The overall impact on

AKV

improved forest regeneration shall be shared with NAEB (MoEF&CC) on an annual basis.

- xix. The proposed activities in the APO need to be rearranged at some places as per sub-rules of rule 5 and 6 of CAF Rules, 2018, wherever found inappropriate. The State Authority shall make necessary changes in the APO accordingly with the permission of the State Executive Authority.
- xx. Purchase of vehicles shall be avoided. Instead, hiring of vehicles shall be the first option. Repair/ maintenance of vehicles shall be limited to the vehicles purchased from the CAMPA funds previously.
- xxi. 'Measurable output' of all physical activities and targets of each permissible activity along with period required for achieving the measurable output shall be monitored by the State Executive Committee and State Steering Committee.
- xxii. The validity of APO (2021-22) shall expire on 31.03.2022. Further continuation of the incomplete activities shall be permissible only if they are included in the APO (2022-23) and are approved.
- xxiii. The final approval of APO (2021-22) shall be considered only after the State Government submits a compliance report as per (a) the guidelines regarding utilization of unspent balance of the Ad-hoc CAMPA issued vide letter no. NA-15/1/2020-NA dated 15.07.2020 of Ministry of Environment, Forest and Climate Change and (b) para 3 of this letter.

Yours Faithfully



(A K Prabhakar)
Deputy Chief Executive Officer
National Authority


Copy to:

1. Principal Chief Conservator of Forests (HoFF) and Chairman, the Executive Committee, State CAMPA, Haryana, Van Bhawan, Panchkula, Haryana.
2. Chief Executive Officer, State CAMPA Haryana, Van Bhawan, Panchkula, Haryana.
3. Principal Secretary, Department of Finance, Government of Haryana, Panchkula, Haryana.
4. Secretary, Department of Planning, Government of Haryana, Panchkula, Haryana
5. Accountant General, Haryana.

Copy also forwarded to:

1. Director General of Forests & Special Secretary, Ministry of Environment, Forest and Climate Change, New Delhi
2. Special Secretary & Financial Adviser, Ministry of Environment, Forest and Climate Change, Government of India, New Delhi
3. Chief Executive Officer, National Authority, Ministry of Environment, Forest and File No.NA-15/10/2020-NA Climate Change, New Delhi

4. ADG FC/WL/NTCA, Ministry of Environment, Forest and Climate Change, New Delhi
5. Deputy Director General of Forests Central, Regional Office, Ministry of Environment, Forest and Climate Change, Chandigarh
6. IGF FC/WL/FPD/SU/PE/FP/NAEB/NTCA, Ministry of Environment, Forest and Climate Change, New Delhi
7. Principal Director (Audit), Scientific Department, AGCR Building, New Delhi
8. IFD/Sanction Folder/ Guard File.
9. NIC Cell with a request to upload the sanction order on PARIVESH/e-Greenwatch of MoEF&CC.



(A K Prabhakar)
Deputy Chief Executive Officer
National Authority

File No.NA-15/6/2020-NA
Government of India
Ministry of Environment, Forest and Climate Change
(National Authority)
Email: adhoc-campa-mef@nic.in

Hall No.1, Fourth Floor
Block No.-3, CGO Complex
Lodhi Road, New Delhi-10003
Dated 31st August, 2021

To,
Principal Secretary
Forest & Wildlife Department
Government of Haryana

Sub: Annual Plan Operation for the year 2021-22 of Haryana State CAMPA-reg


Sir/Madam,

I am directed to refer to letter no. 5 dated 08.04.2021 of Haryana CAMPA on the above mentioned subject and to convey the approval of the Executive Committee of the National Authority under Section 15 (1) (i) of the Compensatory Afforestation Fund (CAF) Act, 2016 for the mandatory and time bound activities of Annual Plan of Operation- Haryana (2021-22). National Authority has approved **Rs.155.98 Crores (Rupees One hundred fifty five crores and ninety eight lakhs only)** and deferred **Rs.118.32 crores (Rupees One hundred eighteen crores and thirty-two lakhs only)** out of proposed outlay **Rs.319.66 crores** vide letter dated 25th June, 2021.

2 The State Authority has furnished details of the deferred activities. The details of approval of deferred activities of worth **Rs.118.32 crores** are as under

(Amount in Crores)

S. No.	Activity	Physical Target	Financial Target (Rs. in Crore)	Remarks
1. Site Specific Activities as per Section 6 (a) of the CAF Act, 2016				
A.	Maintenance of CA plantation of previous years	4588.12Ha.	20.67	
B.	Compensatory Afforestation (New Work)			
	Soil and Moisture Conservation Work	As per APO	15.20	
	Supervisory charges	As per APO	8.90	
	Other charges	As per APO	2.98	
	Sub-total (Site Specific activities)		47.75	
2. Activities as per Rule 5 (2) of the CAF Rules, 2018				
A.	Maintenance of Plantation	9356.55 Ha	19.04	
B.	New works			


31.8.21

	Tree Guards and fencing	As per APO	8.00	
	Soil and Moisture Conservation			
	Construction of CC Studs	As per APO	40.00	
	Retaining Walls	As per APO		
	Bio-engineering Works	As per APO		
	Crate Wire structure	As per APO		
	Dry Stone & Check Dam	As per APO		
	Water Ponds	As per APO		
C.	Improvement of wildlife habitat as provided in approved wildlife management or working plan.			
	Conservation and Management of Protected Areas			
	<i>Divisional Wildlife Officer, Panchkula</i>			
	Construction of crate wire structure	12	0.16	
D.	Habitat improvement for turtles such as creation of sand mounds, aquatic management such as to remove harmful extra weeds, such as water hyacinth and adding of useful extra aquatic vegetation.	As per APO	0.20	
	<i>Divisional Wildlife Officer, Rohtak</i>			
	Construction of earthen bund to check entry of water Hyacinth in pondage area	3.500Km	2.00	
	Construction of Mounds in Bhindawas Wildlife Sanctuary.		0.25	
	<i>Divisional Wildlife Officer, Gurugram</i>			
	<i>(a) Nahar Wildlife Sanctuary, Rewari</i>			
	Construction of Water Pond-@ 2.50 Lakh each.	3 No.	0.075	
	Preparation of Sandy Mounds-	6 No.	0.045	
	Removal of mesquite		0.06	
	Development of Grass Land.		0.05	
	Weed removal (Congress Grass) from protection center	04Ha.	0.05	
	Plantation of Fruit Plant Species		0.15	
	<i>(b) Sohna, Aravali Areas</i>			
	Development of fodder plots in Aravalli area in Bhandwari jungle, Behrampur, Damdama Jungle, Chahikan Sohna Jungle, Jhir Jungle & Dispersal of seeds.	As per APO	0.20	
	Construction of water pond(kacha/Pakka) in Sohna Jungle, Taure, Nuh, Mandawar Jungle &jhir jungle 6 No. @ 2.50 Lakh each	6 No's	0.15	
	<i>Peacock & Chinkara Breeding Center, Jhabua, Rewari</i>			
	Removal of Mesquite & other weeds	16Ha	0.07	
	Construction of water pond at Pali, Anangpur, Manger jungle @ 2.50 Lakh each.	3No.	0.075	
	Sub-total of Rule 5 (2):		70.57	
	Grand total		118.32	

Ante
31.8.21


3. A total cost of Rs. **43.21 (Rupees forty-three crores and twenty-one lakhs only)** out of remaining activities of worth **Rs.45.21 Crores** recommended by the State Steering Committee is being approved for carrying out approved activities during the current financial year from the "State Compensatory Afforestation Fund – Haryana" created under Section 4 of CAF Act, 2016. The APO was discussed for remaining activities in the 14th meeting of the Executive Committee of the National Authority held on 22nd, 23rd and 30th July, 2021.

The details of approval of remaining activities are as under:

Sl No	Works Name	Physical Target (Area in Ha/Km)	Financial Target (Rs.in crore)	Remarks
1. Activities as per Rule 5 (2) of CAF Rules,2018				
	Conservation and management of Protected Areas.	As per APO	3.85	Vehicle Hiring Allowed
2. Activities as per Rule 5 (3) of CAF Rules,2018				
	Proposal of Development wing	As per APO	11.25	Vehicle Hiring Allowed
Infrastructure for forest protection				
	Range Residence, Range Office Forester Quarter/Block Office, Forest Guard Hut, Class IV Quarter/ Seed Store	66,Nos	12.56	Vehicle Hiring Allowed
	Survey and Demarcation using DGPS and Creation of GIS Facility at circle Level.	16 No.	2.35	
	Conservation, Restoration and Protection of Kilazafargarg Pf/ Quila	As per APO	2.00*	Deferred: To re-submit proposal w.r.t. Afforestation
3. Proposed work under 60% of Interest as per CAF Rules 2018-				
	Provision to offset the incremental cost of Compensatory Afforestation at the increased wage rate.	As per APO	13.20	
	Total of Interest		13.20	
		Deferred	2.00	
		Grand Total	43.21	

4. The approval is subject to the following conditions:


- It is noted that the State CAMPA must provide details of activities amounting to 2.00 crores which have been deferred


31.8.21

- ii. Utilization of State Compensatory Afforestation Fund (CAF) shall be done in such a manner that at least 80 per cent is used for afforestation forest development and wildlife habitat improvement and maximum 20 per cent be used for infrastructure/capacity building related items. Please refer to Hon'ble Minister, Environment, Forest and Climate Change, Government of India & Chairman of the National Authority letter no NA-1/47/2020-NA dated 22.10.2020 addressed to Hon'ble CM of State Governments/Lt. Governors of UT Administration in this regard.
- iii. KML files of afforestation and other major works and their periodic photos (before start of the work and after the completion of the work on an annual basis) shall be uploaded on E-Green Watch portal.
- iv. Monitoring and evaluation of the works undertaken shall be the highest priority for the State Authority, and the EC and the Steering Committee of the State Authority shall take adequate measures in this regard.
- v. For third party monitoring state should engage agency who are independently working and it should not be local NGOs/ organisations which is attached/ working with the Forest Departments.
- vi. The monitoring and evaluation report of the works done upto the year 2020-21 shall be ready by September, 2021, and similarly report on activities taken up in 2021-22 must be made available by September 2022.
- vii. It is to be noted that from now on, a third party (independent) Monitoring Report of major works undertaken in the previous year shall be submitted along with other necessary documents for consideration of APO by the EC of NA.
- viii. A statement that the Annual Report and the Audit Report together with a memorandum of action taken on recommendations contained therein has been laid in each house of the State legislature as per requirements of section 29 of the CAF Act 2016, shall be invariably submitted with the proposal for approval of the APO by the EC of NA.
- ix. Prior to implementation of approved APOs the EC of the State Authority shall ensure that a certificate is available with them to the effect that the proposed activities are being taken up after due consultation with Gram Sabha and are as per provisions of FRA 2006; activities proposed in forest areas are in consonance with approved working plan; and activities proposed in protected areas (PAs) are in consonance with approved management plan.
- x. The State EC will also ensure that there is no overlapping of activities / funding with other schemes and may provide a certificate to that effect.
- xi. Local species, especially fruit and fodder species, has to be given preference in afforestation/ regeneration to be carried out; monoculture should not be undertaken, and planting of exotic species shall be avoided.
- xii. Compensating the loss of ecological services due to forest diversion for non-forestry purposes is the main objective of Compensatory Afforestation Fund. Regeneration and development of forests should, therefore, be given priority. Also, priority should be accorded to labour intensive activities for regeneration and development of forests.


31.8.21

- xiii. State Forest Fire Action Plan proposed in the APO shall be a "standalone" activity.
- xiv. The approved activities shall be carried out as per Rule 4 of the Compensatory Afforestation Fund (CAF) Rules, 2018 i.e. as per the provisions of the State Financial Rules or any such rules applicable from time to time in the State.
- xv. The Executive Committee of the State shall also ensure that proposed activities have adequate forward and backward linkages and are being taken up as per prevailing approved minimum wage rate, schedule of rates, model estimates etc. In future, the APOs that are sent to the National Authority for approval must be accompanied with rationale of activities proposed, information on approved minimum wage rate, schedule of rates, model estimates etc.
- xvi. There should not be any reduction in allocation for forestry sector in the regular State Budget due to flow of CAMPA funds to the states. In addition, the State Government shall also make timely and adequate budget provision as per approved APO and release money so that approved activities could be implemented in time.
- xvii. Works related to Eco-tourism and Eco-development are permissible only as per approved site-specific schemes.
- xviii. Soil and moisture conservation work shall be carried out in an integrated manner under watershed approach from "ridge to valley" only in degraded forests. This shall focus on assisted natural regeneration and supplemented by artificial seeding with quantifiable monitoring parameters. Construction of dams, stop dams and ponds and their deepening are to be taken up only if they are a part of an integrated soil and moisture conservation plan of the catchment area. Since this component (SWC for regeneration of forests) is a very large work, the efficacy of the design and the activities shall be concurrently monitored by a reputed independent agency. Actions will be, accordingly, taken during the lifetime of each project. The overall impact on improved forest regeneration shall be shared with NAEB (MoEF&CC) on an annual basis.
- xix. The proposed activities in the APO need to be rearranged at some places as per sub-rules of rule 5 and 6 of CAF Rules, 2018, wherever found inappropriate. The State Authority shall make necessary changes in the APO accordingly with the permission of the State Executive Authority.
- xx. Purchase of vehicles shall be avoided. Instead, hiring of vehicles shall be the first option. Repair/ maintenance of vehicles shall be limited to the vehicles purchased from the CAMPA funds previously.
- xxi. 'Measurable output' of all physical activities and targets of each permissible activity along with period required for achieving the measurable output shall be monitored by the State Executive Committee and State Steering Committee.
- xxii. The validity of APO (2021-22) shall expire on 31.03.2022. Further continuation of the incomplete activities shall be permissible only if they are included in the APO (2022-23) and are approved.
- xxiii. The final approval of APO (2021-22) shall be considered only after the State Government submits a compliance report as per (a) the guidelines regarding utilization of unspent balance of the Ad-hoc CAMPA issued vide letter no. NA-


31.8.21

15/1/2020-NA dated 15.07.2020 of Ministry of Environment, Forest and Climate Change and (b) para 3 of this letter.

Yours Faithfully


(Siam Khan Muan Guite)


Assistant Inspector General of Forests
National Authority

Copy to:

1. Principal Chief Conservator of Forests (HoFF) and Chairman, the Executive Committee, State CAMPA, Haryana, Van Bhawan, Panchkula, Haryana.
2. Chief Executive Officer, State CAMPA Haryana, Van Bhawan, Panchkula, Haryana.
3. Principal Secretary, Department of Finance, Government of Haryana, Panchkula, Haryana.
4. Secretary, Department of Planning, Government of Haryana, Panchkula, Haryana
5. Accountant General, Haryana.

Copy also forwarded to:

1. Director General of Forests & Special Secretary, Ministry of Environment, Forest and Climate Change, New Delhi
2. Special Secretary & Financial Adviser, Ministry of Environment, Forest and Climate Change, Government of India, New Delhi
3. Chief Executive Officer, National Authority, Ministry of Environment, Forest and Climate Change, New Delhi
4. ADG FC/WL/NTCA, Ministry of Environment, Forest and Climate Change, New Delhi
5. Deputy Director General of Forests Central, Regional Office, Ministry of Environment, Forest and Climate Change, Chandigarh
6. IGF FC/WL/FPD/SU/PE/FP/NAEB/NTCA, Ministry of Environment, Forest and Climate Change, New Delhi
7. Principal Director (Audit), Scientific Department, AGCR Building, New Delhi
8. IFD/Sanction Folder/ Guard File.
9. NIC Cell with a request to upload the sanction order on PARIVESH/e-Greenwatch of MoEF&CC.


(Siam Khan Muan Guite)

Assistant Inspector General of Forests
National Authority

Detail of Target and Achievement during the year 2021-22

S. No.	Name of division / district	CA TP		CA Small		NPV TP		NPV Ridge (Small)		NPV (Native Species) TP		Alkali@1000 Plants Per Ha. (TP)		NPV (Eco-Restoration)		Total			Maint 2020-21		Maint 2019-20		Total TP	Total P.Bag	G.Total
		Phy. (In Ha.)	Plants planted (In No.)	Phy. (In Ha.)	Plants planted (In No.)	Phy. (In RKM.)	Plants planted (In No.)	Phy. (In RKM.)	Plants planted (In No.)	Phy. (In Ha.)	Plants planted (In No.)	Phy. (In Ha.)	Plants planted (In No.)	Phy. (In Ha.)	Plants planted (In No.)	Ha.	RKM	Plants planted (In No.)	TP	P. Bag	TP	P. Bag			
1	2	3	4	5	6	7	8	9	10	11	12	13	14	15	16	17	18	19	20	21	22	23	24	25	26
1	M/Pinjore (Target)	135.96	135960	290.76	290750	100.00	25000	0.00	0	0.00	0	0.00	0	0.00	0	426.72	100.00	451710	14500	46268	1500	1768	176960	338786	515746
	Achievement till 31.03.2022	135.96	135963	290.76	290758	100.00	25000	0.00	0	0.00	0	0.00	0	0.00	0	426.72	100.00	451721	14500	46268	1500	1768	176963	338794	515757
2	Ambala (Target)	89.04	89038	0.00	0	150.00	37500	100.00	50000	0.00	0	0.00	0	0.00	0	89.04	250.00	176538	34794	4600	1966	0	163298	54600	217898
	Achievement till 31.03.2022	89.87	89426	0.00	0	150.00	37500	100.00	50000	0.00	0	0.00	0	0.00	0	89.87	250.00	176926	34794	4600	1966	0	163686	54600	218286
3	Y/Nagar (Target)	134.81	134811	0.00	0	423.00	105750	0.00	0	0.00	0	0.00	0	0.00	0	134.81	423.00	240561	6868	0	3191	0	250620	0	250620
	Achievement till 31.03.2022	134.81	134811	0.00	0	423.00	105750	0.00	0	0.00	0	0.00	0	0.00	0	134.81	423.00	240561	6868	0	3191	0	250620	0	250620
4	KKR (Target)	19.94	19940	0.00	0	250.00	62500	0.00	0	0.00	0	0.00	0	0.00	0	19.94	250.00	82440	14828	0	9118	0	106386	0	106386
	Achievement till 31.03.2022	19.94	19940	0.00	0	250.00	62500	0.00	0	0.00	0	0.00	0	0.00	0	19.94	250.00	82440	14828	0	9118	0	106386	0	106386
5	Kaithal (Target)	77.85	77850	0.00	0	360.00	90000	0.00	0	0.00	0	0.00	0	0.00	0	77.85	360.00	167850	9782	8000	4238	0	181870	8000	189870
	Achievement till 31.03.2022	77.22	77220	0.00	0	360.00	90000	0.00	0	0.00	0	0.00	0	0.00	0	77.22	360.00	167220	9782	8000	4238	0	181240	8000	189240
	Sub Total (North Circle)	457.60	457699	290.76	290750	1283.00	320750	100.00	50000	0.00	0	0.00	0	0.00	0	748.36	1383.00	1119099	80772	58868	20013	1768	879134	401386	1280520
	Achievement till 31.03.2022	457.80	457660	290.76	290758	1283.00	320750	100.00	50000	0.00	0	0.00	0	0.00	0	748.56	1383.00	1118868	80772	58868	20013	1768	878895	401394	1280289
6	Rohtak (Target)	0.43	428	0.00	0	100.00	25000	30.00	9900	0.00	0	25.00	25000	0.00	0	25.43	130.00	60328	5000	858	2703	0	58131	10758	68889
	Achievement till 31-03-2022	0.43	428	0.00	0	100.00	25000	30.00	9900	0.00	0	25.00	25000	0.00	0	25.43	130.00	60328	5000	858	2703	0	58131	10758	68889
7	Jhajjar (Target)	2.42	2415	0.00	0	100.00	25000	0.00	0	0.00	0	0.00	0	0.00	0	2.42	100.00	27415	2500	6154	1568	0	31483	6154	37637
	Achievement till 31-03-2022	2.42	2415	0.00	0	100.00	25000	0.00	0	0.00	0	0.00	0	0.00	0	2.42	100.00	27415	2500	5851	1568	0	31483	5851	37334
8	Sonepat (Target)	86.44	86439	0.00	0	190.00	47500	130.00	65000	0.00	0	0.00	0	0.00	0	86.44	320.00	198939	6786	5000	1617	0	142342	70000	212342
	Achievement till 31-03-2022	86.44	86439	0.00	0	190.00	47500	130.00	65000	0.00	0	0.00	0	0.00	0	86.44	320.00	198939	6786	5000	1617	0	142342	70000	212342
9	Panipat (Target)	42.01	42018	0.00	0	100.00	25000	90.00	45000	0.00	0	0.00	0	0.00	0	42.01	190.00	112018	19113	5000	3731	0	89862	50000	139862
	Achievement till 31-03-2022	41.01	41018	0.00	0	100.00	25000	90.00	45000	0.00	0	0.00	0	0.00	0	41.01	190.00	111018	19113	5000	3731	0	88862	50000	138862
10	Karnal (Target)	108.90	108899	0.00	0	316.00	79000	150.00	75000	0.00	0	0.00	0	0.00	0	108.90	466.00	262899	29924	10000	6629	0	224452	85000	309452
	Achievement till 31-03-2022	108.90	108899	0.00	0	316.00	79000	150.00	75000	0.00	0	0.00	0	0.00	0	108.90	466.00	262899	29924	10000	6629	0	224452	85000	309452
	Sub Total (Central Circle) Target	240.19	240199	0.00	0	806.00	201500	400.00	194900	0.00	0	25.00	25000	0.00	0	265.19	1206.00	661599	63323	27012	16248	0	546270	221912	768182
	Achievement till 31-03-2022	239.19	239199	0.00	0	806.00	201500	400.00	194900	0.00	0	25.00	25000	0.00	0	264.19	1206.00	660599	63323	26709	16248	0	545270	221609	766879
11	Hisar (Target)	150.00	150000	0.00	0	240.00	60000	0.00	0	0.00	0	0.00	0	0.00	0	150.00	240.00	210000	26272	0	4472	475	240744	475	241219
	Achievement till 31.03.2022	150.00	150000	0.00	0	240.00	60000	0.00	0	0.00	0	0.00	0	0.00	0	150.00	240.00	210000	26272	0	4472	475	240744	475	241219
12	Fatehabad (Target)	16.65	16646	0.00	0	594.00	148500	0.00	0	0.00	0	0.00	0	0.00	0	16.65	594.00	165146	34560	0	3903	0	203609	0	203609
	Achievement till 31.03.2022	16.65	16646	0.00	0	594.00	148500	0.00	0	0.00	0	0.00	0	0.00	0	16.65	594.00	165146	34560	0	3903	0	203609	0	203609
13	Bhiwani (Target)	28.82	28815	0.00	0	300.00	75000	0.00	0	0.00	0	0.00	0	0.00	0	28.82	300.00	103815	16624	0	1279	0	121718	0	121718
	Achievement till 31.03.2022	28.81	28807	0.00	0	300.00	75000	0.00	0	0.00	0	0.00	0	0.00	0	28.81	300.00	103807	16624	0	1279	0	121710	0	121710
14	Dadri (Target)	0.12	120	0.00	0	50.00	12500	0.00	0	0.00	0	0.00	0	90.00	18000	90.12	50.00	30620	2500	2400	750	0	33870	2400	36270
	Achievement till 31.03.2022	0.12	120	0.00	0	50.00	12500	0.00	0	0.00	0	0.00	0	59.00	7800	59.12	50.00	20420	2500	2400	750	0	23670	2400	26070
15	Sirsa (Target)	190.32	190320	0.00	0	100.00	25000	73.00	36500	0.00	0	0.00	0	0.00	0	190.32	173.00	251820	14494	0	826	0	230640	36500	267140
	Achievement till 31.03.2022	190.32	190320	0.00	0	100.00	25000	73.00	36500	0.00	0	0.00	0	0.00	0	190.32	173.00	251820	14494	0	826	0	230640	36500	267140
16	Jind (Target)	114.63	114633	0.00	0	400.00	100000	0.00	0	0.00	0	0.00	0	0.00	0	114.63	400.00	214633	17584	1518	924	0	233149	1518	234667
	Achievement till 31.03.2022	114.63	114641	0.00	0	400.00	100000	0.00	0	0.00	0	0.00	0	0.00	0	114.63	400.00	214641	17584	1518	924	0	233149	1518	234667
	Sub Total (West Circle) Target	500.53	500534	0.00	0	1684.00	421000	73.00	36500	0.00	0	0.00	0	90.00	18000	590.53	1757.00	976034	112034	3918	12154	475	1063722	40893	1094615
	Achievement till 31.03.2022	500.53	500534	0.00	0	1684.00	421000	73.00	36500	0.00	0	0.00	0	59.00	7800	589.53	1757.00	968034	112034	3918	12154	475	1063522	40893	1094415

S. No.	Name of division / district	CA TP		CA Small		NPV TP		NPV Ridge (Small)		NPV (Native Species) TP		Alkali@1000 Plants Per Ha. (TP)		NPV (Eco-Restoration)		Total			Maint 2020-21		Maint 2019-20		Total TP	Total P.Bag	G.Total
		Phy. (In Ha.)	Plants planted (In No.)	Phy. (In Ha.)	Plants planted (In No.)	Phy. (In RKM.)	Plants planted (In No.)	Phy. (In RKM.)	Plants planted (In No.)	Phy. (In Ha.)	Plants planted (In No.)	Phy. (In Ha.)	Plants planted (In No.)	Phy. (In Ha.)	Plants planted (In No.)	Ha.	RKM	Plants planted (In No.)	TP	P. Bag	TP	P. Bag			
1	2	3	4	5	6	7	8	9	10	11	12	13	14	15	16	17	18	19	20	21	22	23	24	25	26
17	Gurugram	9.92	9922	79.26	79264	0.00	0	0.00	0	0.00	0	0.00	0	20.00	4000	109.19	0.00	93186	15192		1359		30473	79264	109737
	Achievement till 31.03.2022	9.87	9870	68.97	68970	0.00	0	0.00	0	0.00	0	0.00	0	20.00	4000	98.84	0.00	82840	15192	0	1359	0	30421	68970	99391
18	Faridabad	35.51	35509	50.00	50000	100.00	25000	0.00	0	0.00	0	0.00	0	0.00	0	85.51	100.00	110509	2954	17600	3284	0	66747	67600	134347
	Achievement till 31.03.2022	35.51	35509	50.00	50000	100.00	25000	0.00	0	0.00	0	0.00	0	0.00	0	85.51	100.00	110509	2954	17600	3284	0	66747	67600	134347
19	Mewat	84.31	84305	0.00	0	200.00	50000	0.00	0	85.00	42500	0.00	0	110.00	22000	279.31	200.00	198805	19086	3000	1262	0	219153	3000	222153
	Achievement till 31.03.2022	84.31	84305	0.00	0	200.00	50000	0.00	0	85.00	42500	0.00	0	110.00	22000	279.31	200.00	198805	19086	3000	1262	0	219153	3000	222153
20	Palwal	9.82	9827	0.00	0	200.00	50000	0.00	0	0.00	0	0.00	0	0.00	0	9.82	200.00	59822	2500	3878	753	0	63080	3878	66958
	Achievement till 31.03.2022	9.83	9822	0.00	0	200.00	50000	0.00	0	0.00	0	0.00	0	0.00	0	9.83	200.00	59822	2500	3878	753	0	63075	3878	66953
21	M Garh	51.70	51699	0.00	0	0.00	0	0.00	0	0.00	0	0.00	0	0.00	0	51.70	0.00	51699	7762	6228	1047	0	60508	6228	66736
	Achievement till 31.03.2022	51.70	51699	0.00	0	0.00	0	0.00	0	0.00	0	0.00	0	0.00	0	51.70	0.00	51699	7762	6228	1047	0	60508	6228	66736
22	Rewari	79.46	79456	0.00	0	200.00	50000	0.00	0	0.00	0	0.00	0	0.00	0	79.46	200.00	129456	9646	0	1637	0	140739	0	140739
	Achievement till 31.03.2022	72.33	72330	0.00	0	200.00	50000	0.00	0	0.00	0	0.00	0	0.00	0	72.33	200.00	122330	9646	0	1637	0	133613	0	133613
	Sub Total (South Circle)	270.73	270718	129.26	129264	700.00	175000	0.00	0	85.00	42500	0.00	0	130.00	26000	614.99	700.00	643482	57140	30706	9342	0	580700	159970	740670
	Achievement till 31.03.2022	263.55	263535	118.97	118970	700.00	175000	0.00	0	85.00	42500	0.00	0	130.00	26000	597.52	700.00	626005	57140	30706	9342	0	573517	149676	723193
	Sub Total (South Circle)	1469.05	1469050	420.03	420014	4473.00	1118250	573.00	281400	85.00	42500	25.00	25000	220.00	44000	2219.07	5046.00	3400214	313269	120504	57757	2243	3069826	824161	3893987
	Achievement till 31.03.2022	1461.07	1460628	409.73	409728	4473.00	1118250	573.00	281400	85.00	42500	25.00	25000	189.00	33800	2169.80	5046.00	3371366	313269	120201	57757	2243	3051204	813572	3864776

नोट-1. वन मण्डल अधिकारी भिवानी ने सूचित किया है कि वर्ष 2020-21 में NPV (Eco-Restoration) में 100 हे० लक्ष अलाट किए गए थे जिसमें पौधारोपण न करके केवल लूज स्टोन वाल का कार्य करवाया गया था। वर्ष 2021-22 में भिवानी वन मण्डल को वर्ष 2020-21 के मेन्टीनेस हेतु 20624 पौधों का लक्ष्य अलॉट किया गया है जिसमें 4000 पौधे NPV (Eco-Restoration) की मेन्टीनेस अधिक दर्शाई गई है। अतः वर्ष 2020-21 की मेन्टीनेस 16624 समझी जाये।

2. वन मण्डल अधिकारी फतेहाबाद द्वारा एन०पी०वी० रीज कम्प्लेन्ट के तहत 229 आर.के.एम. अर्थवर्क का कार्य करवाया गया है।

Detail of Expenditure under CAMPA for the year 2021-22

Sr. No	Name of Divisions	APO 2020-21	APO 2021-22	Total
1	2	3	4	5
1	Morni Pinjore	47750063.00	371788220.00	419538283.00
2	Ambala	16517098.00	172259356.00	188776454.00
3	Y/Nagar	43317229.00	217922431.00	261239660.00
4	Kurukshetra	3061378.00	39808001.00	42869379.00
5	Kaithal	849699.00	76946159.00	77795858.00
	Total North	111495467.00	878724167.00	990219634.00
6	Karnal	0.00	103157191.00	103157191.00
7	Panipat	0.00	44127416.00	44127416.00
8	Sonipat	1288560.00	68660772.00	69949332.00
9	Rohtak	0.00	29050602.00	29050602.00
10	Jhajjar	2676141.00	12554844.00	15230985.00
	Total Central	3964701.00	257550825.00	261515526.00
11	Hisar	0.00	96313606.00	96313606.00
12	Sirsa	1485051.00	90911026.00	92396077.00
13	Fatehabad	2611465.00	91622801.00	94234266.00
14	Jind	0.00	89600751.00	89600751.00
15	Charkhi Dadri	2583160.00	12860977.00	15444137.00
16	Bhiwani	1169328.00	47735842.00	48905170.00
	Total West	7849004.00	429045003.00	436894007.00
17	Gurugram	0.00	31766730.00	31766730.00
18	Faridabad	1518151.00	63258417.00	64776568.00
19	Rewari	4864000.00	55636308.00	60500308.00
20	Mahendergarh	0.00	24148678.00	24148678.00
21	Palwal	0.00	55266475.00	55266475.00
22	Nuh-Mewat	0.00	96003520.00	96003520.00
	Total South	6382151.00	326080128.00	332462279.00
	CAMPA HQ.	0.00	7987961.00	7987961.00
	Total (Territorial)	129691323.00	1899388084.00	2029079407.00
29	WL Panchkula	0.00	5538931.00	5538931.00
30	WL Rohtak	0.00	2352767.00	2352767.00
31	WL Gurgaon	0.00	32609238.00	32609238.00
32	WL Hisar	1717154.00	4348761.00	6065915.00

Sr. No	Name of Divisions	APO 2020-21	APO 2021-22	Total
1	2	3	4	5
	Sub-Total	1717154.00	44849697.00	46566851.00
33	Seed	7023910.00	15203343.00	22227253.00
34	Research	0.00	3759494.00	3759494.00
	Sub-Total	7023910.00	18962837.00	25986747.00
35	Training Pinjore	0.00	3997689.00	3997689.00
36	Taining Sohna	0.00	0.00	0.00
37	IT Panchkula	0.00	0.00	0.00
38	CF P&E	916382.00	15124898.00	16041280.00
	Sub-Total	916382.00	19122587.00	20038969.00
	Total	139348769.00	1982323205.00	2121671974.00
	Out of interest	0.00	13282591.00	13282591.00
	CAMPA HQ. (transfer to Punjab)	0.00	123585.00	123585.00
	Grand-Total	139348769.00	1995729381.00	2135078150.00

State Comptroller, Administration and Management and
Treasury Authority (State Auditor), 1992-93

Annual Plan of Operation for

Compensatory Afforestation

Forest Department, Mysore

Principal Chief Conservator of Forests, Mysore

Sanction Section, Forest Dept.

Mysore

Annual Plan of Operations of Compensatory Afforestation Plantation for the year 2021-22

Sr. No.	D-III File No.	Name of Diversion case	Approval No.	Approval Date	CA to be done (in Ha.)	CA Done (in Ha.)	No. of plants to be planted	No. of Plants actually planted		Species planted	Name of approved CA site	Site where CA done	GPS coordinates		M& E Date
								Tall Plants	P.Bag (Small Plants)				Lat.	Log.	
1	2	3	4	5	6	7	8	9	10	11	12	13	14		15
Morni-Pinjore															
1	D-III-3526	Diversion of forest land in favour of PWD B&R for Widening of Yamuna Nagar-Saha-Panchkula road (NH-73) from Km 166.685 to 179.085, Distt. Panchkula (CAMP A)	9- HRB554/2008- CHA/122-26	1/5/2009	7.3400	7.3400	7340	0	7340	Bamboo, P. Papari, Amla	R-64, C-2	R-64, C-2	30 78 5672	77 00 20 16	-
2	D-III-1490	Diversion of forest land for retail outlet of IOCL at Village Barwala on Panchkula-Barwala road, KM Stone 159, L/s, NH-73, Distt. Panchkula. (Only Penal CA in CAMP A) 150 Plants (Penal) to be planted.	9- HRB455/2006- CHA/6156	11/10/2009	0.0370	0.0370	37	0	37	Bamboo, P. Papari, Amla	R-64 C-2 Reserved Forest	R-64 C-2 Reserved Forest	30 78 5672	77 00 20 16	-
3	D-III-1312	Diversion of forest land for Retail Outlet at Panchkula-Raipur Rani road, KM 17 L/s, Village Kheri forest Divn. Morni Pinjore, Distt. Panchkula. (Only Penal CA in CAMP A) 236 Plants to be planted.	9- HRB696/2006- CHA/457	3/8/2010	0.0600	0.0600	60	0	60	Papri, Amla, Kachnar	RF-64 C-1 & 2	RF-64 C-1 & 2	30 78 56 72	77 00 2 16	-
4	D-III-1361	Diversion of forest land for petrol pump on Barwala-Naraingarh road, KM Stone-18, on SH-1, Vill. Raipurani, Distt. Panchkula	9- HRB717/2011- CHA/10663	12/29/2011	0.0320	0.0320	32		32	Papri, Amla, Kachnar	Compartment No. 2 RF Pinjore Range	Compartment No. 2 RF Pinjore Range	30 78 56 72	77 00 20 16	-
5	D-III-6240	Diversion of forest land for laying of underground water pipeline for Delhi Public School through protected forest Miranpur Bakshiwala, Distt. Panchkula	9079-Ft-5- 2015/8005	5/7/2015	0.0200	0.0200	20	20	0	Shisham	PF Mirapur Bakshiwala	PF Mirapur Bakshiwala	30 77 34 26	76 92 97 54	-
6	D-III-6283	Diversion of forest land in favour of IDEA Cellular for laying of OFC along NH 21 A and NH 22, Distt. Morni-Pinjore Distt. Panchkula FP/HR/Others/9850/2015	81-Ft-5- 2015/10796	5/27/2015	2.7810	2.7810	2781	2781	0	Shisham	Miranpur Bakshiwala PF	Miranpur Bakshiwala PF	30 77 34 26	76 92 97 54	-
7	D-III-8311	Diversion of forest land in favour of Executive engg. construction division Haryana PWD B&R Chandigarh for construction of Link road from Village Dhamso to Gawahi 2.44 KM division Morni- Pinjore and distt. Panchkula FP/HR/Road/31382/2018	9-HRB053/2018	8/2/2018	2.5290	2.5290	2529	0	2529	P. Papri, Amla, Kachnar	R-64 C-1, Jabrot Beat, Mallah Block Pinjore Range L/R side of road	R-64 C-1, Jabrot Beat, Mallah Block Pinjore Range L/R side of road	30 78 22 24	76 99 11 73	-

Sr. No.	D-III File No.	Name of Diversion case	Approval No.	Approval Date	CA to be done (in Ha.)	CA Done (in Ha.)	No. of plants to be planted	No. of Plants actually planted		Species planted	Name of approved CA site	Site where CA done	GPS coordinates		M& E Date
								Tall Plants	P.Bag (Small Plants)				Lat.	Log.	
1	2	3	4	5	6	7	8	9	10	11	12	13	14		15
8	D-III-4095	Diversion of 1.19 Ha. of forest land for Construction of road from village Berghatti to Dhamsu in Panchkula Distt. FP/HR/Road/568/2010	9- HRB169/2010-CHA	8/20/2018	2.3800	2.3800	2380	0	2380	Bamboo, P. Pari, Amla	R 64,C-2, Pinjore Range	R 64,C-2, Pinjore Range	30 78 56 72	77 00 20 16	-
9	D-III-8493	Diversion of forest land for access to retail outlet of IOC Ltd along NH 73 New NH 105 Panchkula Kalka road RD 56.088 L/side at village /town HTC Pinjore under forest division Morni Pinjore and distt Panchkula FP/HR/approach/34179/2018	D-III-8493/2151	9/10/2018	0.0500	0.0500	50	50	0	Bahera, Bel Pattar, Jamun, Amla	Bitna Section C-4 & C-5 Pinjore Beat	Bitna Section C-4 & C-5 Pinjore Beat	30 48 40 98	55 58 41	-
10	D-III-8307	Diversion of forest land for access to private land situated in village Nolta Tehsil Kalka under forest division Morni Pinjore and Distt. panchkula FP/HR/Approach/35111/2018	9-HRB54/2018	10/22/2018	1.1200	1.1200	1120	0	1120	Amaltas, Dek, Shisham, Amla, Beri, Bahera, P. Papri, Bamboo	Bhawana Beat Pijore	Bhawana Beat Pijore	30 49 21.58	76 57 40.27	-
11	D-III-8051 FP/HR/RO AD/23559/2017	Diversion of 11.58 ha of forest land in favour of Executive engineer, Provincial Division No. 2, PWD B&R, Kaithal for widening and strengthening of road from km. 32.00 to 41.70, 43.70 to 48.00 and 4 laning form km. 37.00 to 39.00 in village Kaul and km. 41.70 to 43.70 in village Dhand of Karnal-Kaul-Pehowa-patala road (section Karnal to Pehowa, SH 9)(ID 6835), under forest division and District Kaithal, Haryana	9 HRC116/2018-CHA	24-01-2019	27.1460	27.1460	27146	0	27146	Amaltas, Dek, Shisham, Amla, Beri, Bahera, P. Papri, Bamboo	Bhawana Beat	Bhawana Beat	30 49 21.58	76 57 40.27	-
12	D-III-1461	Diversion of forest land in favour of PWD B&R for construction of road on Thandog to Raja Ki Tikri upto HP Border, Distt. Panchkula (Revenue)	9- HRB181/2007-CHA/1614	3/23/2009	5.7200	5.7200	5720	0	5720	P. Papri, Jangle Jelabi, Bamboo	C-108 Bhoj Matour RF	C-108 Bhoj Matour RF	30 78 22 27	76 99 11 73	-
13	D-III-4295	Diversion of forest land for access to retail outlet of HPCL along NH 21-A Pinjore-Nalagarh road km. 10-11 L/side at village Nanakpur Distt. Panchkula.	9- HRB770/2010-CHA/4431	5/31/2012	0.1430	0.1430	143	0	143	Papri, Beri, Jangle Jelabi, Teak, Bamboo, Khair	RF R71, C 11	RF R71, C 11	30 52 26.1918	76 48 58.233	-
14	D-III-5186	Diversion of forest land for access to retail outlet of IOCL along Pinjore-Nalagarh road (NH-21A), Km. 8.30, R/side, at village Charnia, Distt. Panchkula	9- HRB540/2012-CHA/7573	6/20/2014	0.0400	0.0400	40	0	40	Papri, Beri, Jangle Jelabi, Teak, Bamboo, Khair	R 71 C-11	R 71 C-11	30 52 26.1918	76 48 58.233	-

Sr. No.	D-III File No.	Name of Diversion case	Approval No.	Approval Date	CA to be done (in Ha.)	CA Done (in Ha.)	No. of plants to be planted	No. of Plants actually planted		Species planted	Name of approved CA site	Site where CA done	GPS coordinates		M& E Date
								Tall Plants	P.Bag (Small Plants)				Lat.	Log.	
1	2	3	4	5	6	7	8	9	10	11	12	13	14		15
15	D-III-5755	Diversion of forest land for access to retail outlet of BPCL along NH 21 A, Pinjore-Baddi road, R/side, at village Nanakpur, Distt. Panchkula	9- HRB202/2014- CHA	9/10/2014	0.0390	0.0390	39	0	39	Papri, Beri, Jangle Jelabi, Teak, Bamboo, Khair	R-71 C 11	R-71 C 11	30 52 26.1918	76 48 58.233	-
16	D-III-5879	Diversion of forest land for use of Kacha Forest Path/road (Tipper, Trolley, Truck and Trala) which is run through Reserve Forest R-64 and R-68, Distt. Panchkula	9- HRB239/2014- CHA	12/29/2016	0.0200	0.0200	20	0	20	Papri, Beri, Jangle Jelabi, Teak, Bamboo, Khair	Compartment R-64, R 68 Comp. No. 7 Nanakpur Block, Kalka Tehsil	Compartment R-64, R 68 Comp. No. 7 Nanakpur Block, Kalka Tehsil	30 52 26.1918	76 48 58.233	-
17	D-III-6993	Diversion of forest land for laying of OFC by D.E. Telecom Projects-1, BSNL, Shimla along Kalka-Charnia-Baddi road, Km. 8 to 17.5 Distt. Panchkula FP/HR/Others/22128/2016	D-III-6993/4160	3/6/2017	0.0000	0.0000	0	0	0		CA NPV exempted	CA NPV exempted	0	0	-
18	D-III-8460	Diversion of 36.6928 Ha(3.349 ha in Jhajjar Division and 33.3438 Ha in Bhiwani Division) of forest land in Favour of Project Director,NHAI, PIU, rohtak for redesigning, rehabilitation and upgradation to 2 lane with paved shoulder configuration & strengthening of Jhajjar-Loharu section of new NH 334B from design Km 0.00(existing km 130.770 of Sh 20) to design km 97.860(existing km 228.630 of Sh 20), under forest division Jhajar and Bhiwani, Haryana)	9 HRC118/2018- CHA	8/10/2018	97.8220	97.8220	97822	0	97822	Papri, Jangle Jelabi, Bamboo, Khair	Nanakpur-I, Nanakpur-II, Surajpur-I, asrewali-IV	Nanakpur-I, Nanakpur-II, Surajpur-I, asrewali-IV	30 53 59.56 08, 30 47 54.0	76 47 22.7214, 76 52 49.6	-
19	D-III-5476	Diversion of forest land for access to retail outlet of IOCL along Panchkula-Dhakoli road, R/side at village Kundi Distt. Panchkula	9- HRB046/2013- CHA	9/17/2013	0.0290	0.0290	29	0	29	Bamboo	Bhoj Naggal	Bhoj Naggal	30 41 07.45	77 09 20.48	-
20	D-III-5331	Diversion of forest land in favour of Power Grid Corporation for const. of LILO of 400 KV S/C (Twine Bundle) Dehar-Panipat Transmission line at 400/220 KV Power Grid Sub Station Barwala, Panchkula crossing through various forest strips distt. Panchkula.	9- HRB064/2013- CHA	10/9/2013	0.2900	0.2900	290	0	290	Bamboo	Bhoj Naggal Morni Hills C-185	Bhoj Naggal Morni Hills C-185	30 41 07.49	77 09 20.45	-

Sr. No.	D-III File No.	Name of Diversion case	Approval No.	Approval Date	CA to be done (in Ha.)	CA Done (in Ha.)	No. of plants to be planted	No. of Plants actually planted		Species planted	Name of approved CA site	Site where CA done	GPS coordinates		M& E Date
								Tall Plants	P.Bag (Small Plants)				Lat.	Log.	
1	2	3	4	5	6	7	8	9	10	11	12	13	14		15
21	D-III-5749	Diversion of forest land in favour of Executive Engineer, Public Health Engg. Divn. Panchkula for laying of drinking water supply pipeline from Ghaggar River to village Chaplana, Dhaman, Tipra and Ghaggar River to village Johri to Bhundi and village Kambala (Tubewell) to Katli to Dandepur in Shivalik area, Morni Block, Distt. Panchkula	9- HRB038/2014- CHA	10/5/2015	0.6270	0.6270	627	0	627	Bamboo	Compartment C 186 Bhoj Naggal Morni Hill	Compartment C 186 Bhoj Naggal Morni Hill	30 40 47.00	77 09 02.11	-
22	D-III-3586	Diversion of forest land for construction of Bypass for Pinjore-Kalka-Parwanoo towns in 4 laning of Zirakpur-Parwanoo section of NH-22 from 57.400 to 62.960 (Haryana Portion), Distt. Panchkula. (CAMP) 2.74 ha. PF + 4.86 ha. of PLPA 4 & 5 (2.74+2.74=5.48 ha. CA on PF and 4.86 ha. CA in Non-Forest land given by UA)	9- HRC645/2008- CHA/2907	6/8/2009	10.3400	10.3400	10340	5340	5000	Papri, Bans, Khair, Teak, Arjun, Awala, Beri	Bhoj Rajpura, C-32, Range Raipur Rani (5.48 ha.), NH-22 Village Akbarpur, Kakru, Dang Dheri and Sadhopur (4.86 ha. NF Land)	Bhoj Rajpura, C-32, Range Raipur Rani (5.48 ha.), NH-22 Village Akbarpur, Kakru, Dang Dheri and Sadhopur (4.86 ha. NF Land)	30.61 34 08	77. 08 63 35	-
23	D-III-3945	Diversion of forest land for laying of drinking water supply pipeline crossing RF 69 C-5, DP 237 District Panchkula.	9- HRB541/2009- CHA/873	2/1/2011	0.3700	0.3700	370	370	0	Bahera, Jaumn, Papri,	Bhoj Ponta, Range Raipur Rani	Bhoj Ponta, Range Raipur Rani	30 40 34.87	77 2 24.4	-
24	D-III-6924	Diversion of forest land in favour of Executive Engineer, PWD B&R for improvement of link road in Barwala, Distt. Panchkula FP/HR/Road/21700/2016	9- HRB021/2017- CHA	5/19/2017	2.8980	2.8980	2898	1000	1898	Bahera, IMLI, Tatbanga	Trilokpur beat C 80 and Assrewali Beas (in 2.466 ha.) and Addl CA will be done on Trilokpur beat over 0.216 ha area	Trilokpur beat C 80 and Assrewali Beas (in 2.466 ha.) and Addl CA will be done on Trilokpur beat over 0.216 ha area	30 40 31.9	77 0 42.4	-
25	D-III-6781	Diversion of 7.61 hect forest land for Extension of Bhitthara Minor from RD 4650 to 19450 and DLC from RD 48410 to 53950 for lining of Channel in the land of existing abandoned channel under Forest Division District Jind.	9- HRC139/2016- CHA	9/19/2017	15.2200	15.2200	15220	7220	8000	Bahera, IMLI, Tatbanga	Morni Division	Morni Division			-

Sr. No.	D-III File No.	Name of Diversion case	Approval No.	Approval Date	CA to be done (in Ha.)	CA Done (in Ha.)	No. of plants to be planted	No. of Plants actually planted		Species planted	Name of approved CA site	Site where CA done	GPS coordinates		M& E Date
								Tall Plants	P.Bag (Small Plants)				Lat.	Log.	
1	2	3	4	5	6	7	8	9	10	11	12	13	14	15	
26	D-III-6995	Diversion of forest land for access to Stylam factory along Ramgarh to Raipur Rani (via Khangesra) road, L/ side, at village Manak Tabra Distt. Panchkula FP/HR/IND/22086/2016	9-HRB057/2017	7/12/2018	0.0300	0.0300	30	30	0	Bahera, IMLI, Tatbanga	Tirlokpur Block (Tirlokpur Beat) Ramgarh Block (Asrewali Beat)	Tirlokpur Block (Tirlokpur Beat) Ramgarh Block (Asrewali Beat)	30 40 31.9	77 0 42.4	-
27	D-III-8168	Diversion of forest land in favour of SDE, PWD B&R sub division shazadpur for construction of road on Tangri Bundh from Gazipur road to Fatehagarh road KM 0-0.800 under forest division and distt. Ambala FP/HR/Road/28964/2017	9-HRB034/2018-CHA	10/4/2018	1.3400	1.3400	1340	1340	0	Aam, Bahera, Jungle Jlabi, Papri	C-73	C-73	30 41 30	77 3 1	-
28	D-III-6730	Diversion of 12 Ha forest land in for improvement by providing 4 lane by widening 2 km on each side from the main crossing from shaheed Udham Singh Chowk to cheeka under forest division Kaithal, Haryana	D-III-6730/218-20	11/4/2018	5.0000	5.0000	5000	1000	4000	Awala, Belpattar, Bans, Papri, Teak	C-54, Thadyo Beat, tirlokpur Block, raipur Rani Range	C-54	30 39 2.41	77 4 39.51	-
					20.0000	20.0000	20000	5000	15000	Awala, Bans, Khair, Papri, Teak		C-73	30 40 53, 30 40 24.67	77 2 38.88, 77 2 33.07	
					5.0000	5.0000	5000	2000	3000	Awal, Harar, Simbal, Kathal, IMLI, Bahera, Mahva, Bahera, Tatbadna, Jamun, Neem		C-4	30 36 56.22 30 36 37.38	E- 77 9 26.57 E- 77 9 26.34	
					7.1900	7.1900	7190	3000	4190	Bans, Khair, Ppri, Teak, Aam, Arjun, Awla, Bad, Bahera, Harr, Hathiphal,, IMLI, Jamun, Kank Champa. Mahua		C-56	30 37 54.77 30 37 33.08	E- 77 3 4 .07 E- 77 3 11.80	
29	FP/HR/RO AD/38842/ 2018	Diversion of 11.586 Ha. of forest land in favour of Project Director, NHAI, PIU Rohatak for Rehabilitation and Up-gradation 2-Lane road from Jind-gohana-Sonipat road KM 0 to 50.505	9 HRC116/2018-CHA	24-01-2019	10.0000	10.0000	10000	4000	6000	Bahera, Amla, Papri, Shisham, Putranjiva	Aasrewali Beat	C-76	30 41 0.54 30 40 35.78	77 2 32.27 77 2 22.96	-

Sr. No.	D-III File No.	Name of Diversion case	Approval No.	Approval Date	CA to be done (in Ha.)	CA Done (in Ha.)	No. of plants to be planted	No. of Plants actually planted		Species planted	Name of approved CA site	Site where CA done	GPS coordinates		M& E Date
								Tall Plants	P.Bag (Small Plants)				Lat.	Log.	
1	2	3	4	5	6	7	8	9	10	11	12	13	14		15
		(NH-352A) under Forest Division & Distt. Sonipat			7.0000	7.0000	7000	2000	5000	Teak, Khair, Papri, Bans		C-20	30 36 10.32 30 35 45.35	77 6 40.73 77 6 40.87	
					8.1720	8.1720	8172	3000	5172	Teak, Khair, Pari, Bans		C-19	30 36 34.09 30 36 31.69	77 6 41.13 , 77 7 8.75	
30		Diversion of forest land for approach road to the retailout let of IOCL at Sec-25 HUDA, PKL on Saha- Panchkula road near km. 173 R/s on NH-73 Distt. Panchkula, Haryana.	9- HRB061/2010- CHA/985	4/7/2010	0.0700	0.0700	70	70	0	Legrstroemia	Panchkula Morni Road Km 7-8L/s	Panchkula Morni Road Km 7-8L/s	30 41 49	76 56 11	-
31		Diversion of forest land for const. of approach road to 400/220 KV Power Grid Sub station at village Naggal along Panchkula-Barwala road (NH-73) L/side Distt Panchkula. (CAMPA)	9- HRB095/2010- CHA/3393	8/26/2010	0.2500	0.2500	250	250	0	Legrstroemia	Panchkula-Morni road km. 5-6	Panchkula-Morni road km. 5-6	30 41 26	76 55 41	-
32		Diversion of forest land for access to banquet hall along Panchkula-Morni road, Km. 1.1, R/side, at village Nadha, Distt. Panchkula.	9- HRB278/2012- CHA	6/27/2014	0.0220	0.0220	22	22	0	Legrstroemia	Panchkula-Morni road Km. 5-6 L/side	Panchkula-Morni road Km. 5-6 L/side	30 41 26	76 55 41	-
33		Diversion of forest land in faavour of SDE PWD B&R Sub division Shahzadpur for construction of vented causeway on Guga Mari road to NH-73 KM 0-0.420 in village Shahzadpur Majra Distt. Ambala. FP/HR/Road/29656/2017	D-III-8171/243	4/20/2018	0.8400	0.8400	840	0	840	Teak, Amla, Papri, Khair	Forest land of village chowki C-3 (Morni Pinjore Division)	Forest land of village chowki , C-3 (Morni Pinjore Division)	30 47 7	76 53 57	-
34	FP/HR/Road/27620/2017	Diversion of 32.13 ha. of forest land in favour of Executive Engineer, Provincial Division No. 2, PWD B&R Kaithal for innrovement by providing 4 laning of Karnal-Kaithal road (SH 8) in km. 42.00 to 69.40 under forest divisino and District Kaithal, Haryana.	6/6/2018	6/6/2018	10.0000	10.0000	10000	0	10000	Ber, Bamboo, Papri, Belpattar, Amla	Aasrewali Beat, Panchkula Range	DP-247	N- 30 44 15.56	E- 76 56 52.26	-
					10.0000	10.0000	10000	0	10000	Ber, Amla, Bamboo, Papri, Khair, Neem, Bkain		R-70, C-4	N-30 44'2.33	E- 76 54'48.36	
					10.0000	10.0000	10000	0	10000	Beri, Amla, Bamboo, Papri, Khair, Neem, Bakain		R-70, C-5	N-30 43'48.75	E- 76 56'3.15	

Sr. No.	D-III File No.	Name of Diversion case	Approval No.	Approval Date	CA to be done (in Ha.)	CA Done (in Ha.)	No. of plants to be planted	No. of Plants actually planted		Species planted	Name of approved CA site	Site where CA done	GPS coordinates		M& E Date
								Tall Plants	P.Bag (Small Plants)				Lat.	Log.	
1	2	3	4	5	6	7	8	9	10	11	12	13	14		15
					15.0000	15.0000	15000	15000	0	Amla, P. Papri, Shisham, Belpattar, Hathiphah, Neem, Arjun, Kachnar		C-91	N-30 42'4.13	E- 77 1'2.33	
					12.8600	12.8600	12860	12860	0	Harad, Imli, Amla, Tat Baranga, Shisham, P, Papri, Belpattar, Kadam, Arjun Kachnar		C-97	N- 30 42'5.57	E- 76 59'44.34	
					10.0000	10.0000	10000	0	10000	Ber, Khair, Tek, Bamboo, Amla, Papri		R-70 C-3	N- 30 43'18.39	E- 76 54'16.44	
					15.0000	15.0000	15000	0	15000	Papri, Beri, Bamboo, Amla, Teak, Hathiphah, Pilkhan		R-70 C-1	N- 30 42'46.35	E- 76 55'43.16	
35		Diversion of forest land in favour of Executive engg. construction division NH Haryana PWD B&R Panchkula for construction of Pinjore byepass from KM 0 to 7.70 of NH 21-A under forest division Morni- Pinjore and District Panchkula FP/HR/Road/27399/2017	9-HRB126/2017	8/8/2018	10.1600	10.1600	10160	10160	0	Putranjiva, Papri, Belpattar, Bahera, Gullar, Shisham, Dek, Jatti Khati	Nadla PF Berwala Beat and Ramgarh Block	Nadla PF Berwala Beat and Ramgarh Block	30 41 48	76 56 22	-
36		Diversion of 17.559 ha of forest land in favour of Project director, NHAI, PIU< Rohtak for rehabilitation and upgradation to 2 lane with paved shoulder for Jind-Gohana-Sonipt road for design chnage km. 0 to 29.580 of NH 352 A, underforst division and District Jind, Haryana.	9 HRC116/2018-CHA	24-01-2019	42.2840	42.2840	42284	10000	32284	Bahera, Amla, Papri, Shisham, Putranjiva	Aasrewali Beat PF	Aasrewali Beat PF	30 41 8	76 51 2	-
37	D-III-8459	Diversion of forest land in favour of Project director HAI PIU rohtak for rehabilitation and upgradation to 2 lane with paved shoulder for Jind Gohana Sonipat road from design chainage	1/21/2019	1/21/2019	10.0000	10.0000	10000	10000	0	Shisham, Bottle Brush, Putranjiva, Dal Mohth	Asrawali Beat section 4-5 Tehsil & Distt. Panchkula	DP-245	N-30 45 12 6.76	E- 76 58 7.3	-

Sr. No.	D-III File No.	Name of Diversion case	Approval No.	Approval Date	CA to be done (in Ha.)	CA Done (in Ha.)	No. of plants to be planted	No. of Plants actually planted		Species planted	Name of approved CA site	Site where CA done	GPS coordinates		M& E Date
								Tall Plants	P.Bag (Small Plants)				Lat.	Log.	
1	2	3	4	5	6	7	8	9	10	11	12	13	14		15
		KM0 to 29.580 of NH 352 A Distt. Jind FP/HR/Road/32840 Diversion of 11.586 ha of forest land in favour of project director NHAI PIU Rohtak for rehabilitation and upgradation to 2 lane with paved shoulder for Jind Gohana Sonipat section from design chainage KM 29.580 to 50.505 Distt. Sonipat FP/HR/Road/32842/2018			13.0000	13.0000	13000	13000	0	Shisham, Amla, Arjun, Tat Baranga, Jamun, Mango, Bottle Brush,		DP-244	N- 30 75 24 26	E- 76 97 65 53	
					5.0000	5.0000	5000	5000	0	Amal, Bahera, Jaumn, Kachnar		C-218	N-30 43 24.37	E-77 04 27.92	
					10.0000	10.0000	10000	10000	0	Amla, Arjun, Bahera, Jamun, Kachnar		C-122	N-30 42 50.87,	E-77 01 49.95	
					6.4500	6.4500	6450	6450	0	Amla, Arjun, Bahera, Harar, Kachnar		C-129	N-30 42 08.69,	E-77 03 37.07	
					5.0000	5.0000	5000	5000	0	Amla, Bahera, Harar, Kachnar		C-185	N-30 41 13.53,	E-77 09 14.94	
38	D-III-5194	Diversion of forest land in favour of HVPNL for erection of 66 KV D/C transmission line from Santhokhi to Bher Kheri crossing through various forest strips, Distt. Panchkula	9- HRB598/2012- CHA/	2/7/2013	0.0000	0.0000	0	0	0	-	Naraingarh-Kala Amb road Km. 26-36	Naraingarh-Kala Amb road Km. 26-36	-	-	-
39	D-III-5193	Diversion of forest land in favour of Executive Engineer, HVPNL Madanpur, Panchkula for erection of 66 KV D/C transmission line from Raiwali to Santhokhi crossing through various forest strips, Distt. Panchkula.	9- HRB599/2012- CHA/	2/14/2013	0.0000	0.0000	0	0	0	-	Sadhura Katcha road Km. 17-21 L/side	Sadhura Katcha road Km. 17-21 L/side	-	-	-
40	D-III-5264	Diversion of forest land in favour of HPVNL for erection of 66 KV D/C tranmission line from Berkheri to Naraingarh crossing through various forest strips, Distt. Panchkula.	9- HRB721/2012- CHA	6/10/2013	0.0000	0.0000	0	0	0	-	Jharasala PF	Jharasala PF	-	-	-
41	D-III-2219	Diversion of forest land in favour of HUDA for construction of Solid Waste Management of Urban Estate Panchkula, Village Jhuriwala (PLPA), Distt. Panchkula. (CAMP A) (One time area for CA)	9- HRC159/2006- CHA/3753	4/29/2011	0.0000	0.0000	0	0	0	-	CA will be carried out on 5.35 ha. non-forest land	CA will be carried out on 5.35 ha. non-forest land	-	-	-
Total Morni-Pinjore					426.7210	426.7210	426721	135963	290758						

Sr. No.	D-III File No.	Name of Diversion case	Approval No.	Approval Date	CA to be done (in Ha.)	CA Done (in Ha.)	No. of plants to be planted	No. of Plants actually planted		Species planted	Name of approved CA site	Site where CA done	GPS coordinates		M& E Date
								Tall Plants	P.Bag (Small Plants)				Lat.	Log.	
1	2	3	4	5	6	7	8	9	10	11	12	13	14	15	
		Ambala							0						
42	D-III- 7029	Diversion of forest land for access to Eakansh Wheel Workshop along Ambala-Chandigarh road, Km. 10-11, R/side, at village Sadopur Distt. Ambala FP/HR/Others/23547/2017	9- HRB069/2017	11/1/2017	0.1740	0.1740	174	600	0	Shisham	Babaheri Minor Km. 3-6 L/Side	Tangri Right Marginal Bundh RD 20-26 L/R Side	30.254564 30.254401 30.256130 30.256018	76.781784 76.781913 76.783259 76.783377	
43	D-III- 8244	Diversion of forest land for access to retail outlet of BPC Ltd along ambala Delhi road KM 209-210 R/side at village Patti Jattan distt. Ambala FP/HR/road/30030/2017	D-III- 8244/4296	3/14/2018	0.0860	0.0860	86	150	0	Arjun	Babaheri Minor Km. 3-6 L/Side				
44	D-III- 9182	Diversion of forest land for access to retail outlet of BPC Ltd along Bhari Ahema road at Village Bhari under forest division and Distt. Ambala FP/HR/Approach/41702/2019	D-III- 9182/7076	8/13/2020	0.1900	0.1900	190				Teja Mohri Minor Km. 0-4 L/R Side				
45	D-III- 8672	Diversion of forest land in favour of Executive engineer Municipal Corporation Ambala for laying of Water supply pipe line along NH1 New NH 44 at KM 196.230 to 196.180 R/side and from KM 196.180 to 196.075 L/side Distt. Ambala FP/HR/Pipeline/35468/2018	D-III-8672/495	5/2/2019	0.2000	0.2000	200		0		Tangri Right Marginal Bundh RD 10-26				
46	D-III- 8965	Diversion of forest land for access to retail outlet of BPC Ltd on Ambala Hisar road to Ambala Badola road L/side at Village Durana Distt. Ambala FP/HR/Approach/41214/2019	D-III- 8965/2755	10/10/2019	0.1000	0.1000	100		0		Tangri Right Marginal Bundh				
47	D-III- 9174	Diversion of forest land for access to Private Property owned sh. Davinder Nath Gupta Ambala Zirakpur road villag Patti Suba Akbarpur, Baldev Nagar Distt. Ambala FP/HR/Approach/41041/2019	D-III- 9174/4736	3/5/2020	0.1100	0.1100	110	330	0	Shisham	Mansoorpur Minor Km. 0-1 L/R Side	Mansoorpur Minor RD 29-42 L/R Side	30.250248 30.250146 30.234816 30.234723	76.820900 76.820988 76.790994 76.791037	

Sr. No.	D-III File No.	Name of Diversion case	Approval No.	Approval Date	CA to be done (in Ha.)	CA Done (in Ha.)	No. of plants to be planted	No. of Plants actually planted		Species planted	Name of approved CA site	Site where CA done	GPS coordinates		M& E Date
								Tall Plants	P.Bag (Small Plants)				Lat.	Log.	
1	2	3	4	5	6	7	8	9	10	11	12	13	14		15
48	D-III- 8353	Diversion of 0.22 Ha. of forest land in favour of Sub Divisional Engineer PWD B&R Sub Division Shahazadpur for Widenign & Strengthening of village Road from Sephera to Sahibpur km. 6.070 to 9.585 in village Sahibpur Nagla under forest Division & Distt. Ambala Haryana. FP/HR/Road/31297/2018	9- HRB76/2018-CHA	08-02-2018	1.4200	1.4200	1420	500	0	Arjun	Brahman Majra Bundh				
								700	0	Jamun					
								1530	0	Total					
49	D-III- 8593	Diversion of 0.325 Ha. of Forest land in favour of SDO Jansui WS Sub Division Ambala for Construction for Bridge on Narwana Branch Kanal, SYL Canal & SYL Paralle Drain on Matheri to Naneola Road at RD 164950 km. 1.275 under forest Division & Distt. Ambala Haryana. FP/HR/Others/33550/2018	D-III- 8593/3532	12/28/2018	0.6500	0.6500	650	736	0	Shisham	SYL Canal RD 0-1 L/Side	SYL Canal RD 0-4.5 L/Side	30°17'27.4" 30°15'45.95" 30°17'27.75" 30°15'46.11"	76°38'58.98" 76°40'22.19" 76°38'59.38" 76°40'20.51"	
50	D-III- 9165	Diversion of forest land in favour of S.D.O Jansui W/S Sub division ambala for construction of single span steel bridge on Narwana Branch Canal & SYL Canal on village Naggal to Segta road under forest division and Distt. Ambala FP/HR/Others/38322/2019	D-III- 9165/1233	2/20/2020	0.2360	0.2360	236	250	0	Bahera	SYL Canal Km. 0-9.5				
51	D-III- 8943	Diversion of forest land for access to retail outlet of BPC Ltd along NH-1 New NH 44 Ambala Ludhiana road RD 208.150 R/side at Village Khurampur Majri Distt. Ambala FP/HR/Approach/41027/2019	D-III- 8943/2745	10/9/2019	0.1000	0.1000	100	100	0	Kajjilia	SYL Canal (Punjab Border to Baknour Village Bridge) L/R Side				
52	D-III- 8993	Diversion of forest land for access to retail outlet of BPC Ltd along Khanna Majra Baknour road L/side at Village Badnour Distt. Ambala FP/HR/Approach/41272/2019	D-III- 8993/2757	10/10/2019	0.1000	0.1000	100	1086	0	Total	Shekhupura Minor L/S				

Sr. No.	D-III File No.	Name of Diversion case	Approval No.	Approval Date	CA to be done (in Ha.)	CA Done (in Ha.)	No. of plants to be planted	No. of Plants actually planted		Species planted	Name of approved CA site	Site where CA done	GPS coordinates		M& E Date
								Tall Plants	P.Bag (Small Plants)				Lat.	Log.	
1	2	3	4	5	6	7	8	9	10	11	12	13	14		15
53	D-III- 8673	Diversion of forest land in favour of Executive engineer Provincial division no. 1 PWD B&R Ambala Cantt. for widening and strengthening of road NH 65 new NH 152 from 13.60 to 15.20 village Matheri Distt. Ambala FP/HR/Road/35086/2018	D-III-8673/132	4/9/2019	1.0140	1.0140	1014	400	0	Anwla	Gorsian Sec. 4-5	Gorsian Sec. 4-5 Km. 0-3 L/R Side	30° 22'52.92" 30° 22'76.17" 22'77.08" 30° 22'46.90"	76°66'92.71" 76°67'03.15" 76°66'81.93" 76°66'48.45"	
								400	0	Shisham					
								214	0	Arjun					
								1014	0	Total					
54	D- 3RD-8909	Diversion of forest land for access to retail outlet of IOC Ltd along Mullana Jharumajra road ODR RD 2.37 at village Mullana Distt. Ambala FP/HR/Approach/40545/2019	D- 3RD-8909/1831	8/26/2019	0.1000	0.1000	100	3000	0	Shisham	Markanda Tangail Bundh, Rolanheri Link Road Km 0-tail	Markanda Tangail Bundh, Rolanheri Link Road Km 0-tail	30°17'21" 30°17'03" 30°16'46" 30°16'30" 30°17'20" 30°17'04" 30°16'45" 30°16'30"	77°04'46" 77°03'34" 77°03'02" 77°01'30" 77°04'45" 77°03'33" 77°03'02" 77°01'30"	
55	D- 3RD-9034	Diversion of forest land for access to Garuna Resorts along Sadhouara Shahbad road KM 42-43 R/side at Villae tolanwali Distt. Ambala FP/HR/Approach/40379/2019	D- 3RD-9034/6038	5/29/2020	0.2200	0.2200	220	50	0	Jamoa					
56	D- 3RD-7038	Diversion of forest land in favour of GM PD NHAI Chandigarh for 4 laning of U.P./Haryana border-Yamuna Nagar-Saha-Barwala-Panchkula section of NH 73 (Package No. 2) from Km. 116.300 to 143.470 Distt. Ambala FP/HR/Road/21519/2016	9- HRB088/2017-CHA	6/24/2020	2.9210	2.9210	2921	20	0	Bahera					
57	D- 3RD-8140	Diversion of 0.0218 Ha. of forest land for Access to Sunrise Dhaba along Jagadhari Ambala Road R/side at village Kalapi under forest Division & Distt. Ambala Haryana. FP/HR/Road/27743/2017	9- HRB113/2018-CHA	6/11/2018	0.1200	0.1200	120	60	0	Amla					

Sr. No.	D-III File No.	Name of Diversion case	Approval No.	Approval Date	CA to be done (in Ha.)	CA Done (in Ha.)	No. of plants to be planted	No. of Plants actually planted		Species planted	Name of approved CA site	Site where CA done	GPS coordinates		M& E Date
								Tall Plants	P.Bag (Small Plants)				Lat.	Log.	
1	2	3	4	5	6	7	8	9	10	11	12	13	14	15	
58	D- 3RD-8727	Diversion of 0.267 Ha. of Forest land in favour of Secretary Municipal Committee ,Barara for Construction RCC drain from Triveni Chowk to Culvert in from of Granmarket in Municipal Committee Barara Along SH-4,km 38-39 Barara, Under forest Division & Distt. Ambala Haryana. FP/HR/Others/38664/2019	D- 3RD-8727/967	6/18/2019	0.5300	0.5300	534	170	0	Jamun					
59	D- 3RD-8722	Diversion of 0.261 Ha. of Forest land in favour of Secretary Municipal Committee ,Barara for Construction RCC drain from (Nallah From Bus Stand to Railway Road in Municipal Committee Barara km.0 to 0.870 Under forest Division & Distt. Ambala Haryana. FP/HR/Others/33651/2018	D- 3RD-8722/968	6/18/2019	0.5200	0.5200	522	1200	0	Arjun					
60	D- 3RD-9925	Diversion of 0.011 Ha. forest land for Access to Allround India Vegetable Processing Machine (P) Ltd. Along Saha- Shahbad Road (SH-31) km. 68-69 L/side at Village Kesri Under forest Division & Distt. Ambala Haryana. FP/HR/Road/35816/2018	D- 3RD-9925/7366	7/9/2020	0.1000	0.1000	100	4500	0	Total					
61	D- 3RD-8042	Diversion of forest land in favour of XEN PWD B&R Ambala for widening of road from Ambala to Baroula ODR (Road ID 09) Distt. Ambala FP/HR/Road/25316/2017	9- HRB122/2017-CHA	2/8/2018	0.8430	0.8430	843	1400	0	Shisham	Barara-Sarakpur Suhana Road, Barara Tandwal Road	Barara-Sarakpur Suhana Road, Barara Tandwal Road	30°12'51.07" 30°12'51.16" 30°12'51.34" 30°12'51.43" 30°15'16.85" 30°15'16.89" 30°15'16.67" 30°15'16.65" 30°16'50" 30°16'51" 30°17'14" 30°17'14"	77°02'09.23" 77°02'09.31" 77°02'09.46" 77°02'09.56" 77°01'42.75" 77°01'42.66" 77°01'43.07" 77°01'43.17" 77°04'25" 77°04'26" 77°04'50" 77°04'51"	

Sr. No.	D-III File No.	Name of Diversion case	Approval No.	Approval Date	CA to be done (in Ha.)	CA Done (in Ha.)	No. of plants to be planted	No. of Plants actually planted		Species planted	Name of approved CA site	Site where CA done	GPS coordinates		M& E Date
								Tall Plants	P.Bag (Small Plants)				Lat.	Log.	
1	2	3	4	5	6	7	8	9	10	11	12	13	14		15
62	D- 3RD-8404	Diversion of forest land for access to retail outlet of Essar Oil Ltd along Sadhora Shahabad road SH 4 KM 37-38 L/side at Barara Distt. Ambala FP/HR/Approach/32658/2018	9- HRB099/2018-CHA	9/7/2018	0.0500	0.0500	50	100	0	Jamoa					
63	D- 3RD-8869	Diversion of forest land for access to Industrial Unit of M/s M.G Contractors Pvt Ltd along Naraingarh Kalpi road KM 7-8 R/side at Village Gola Distt. Ambala FP/HR/Approach/37152/2018	D- 3RD-8869/3324	11/26/2019	0.1000	0.1000	100	1500	0	Total					
64	D- 3RD-9035	Diversion of forest land for access to educational unit of Jai Bharat Education & Charitable Trust on Sadhaura Shahbad road KM 49-50 R/side at village Ugala Distt. Ambala FP/HR/Approach/35306/2018	D- 3RD-9035/2148	2/17/2022	0.1300	0.1300	130		0						
65	D- 3RD-9050	Diversion of forest land in favour of Executive Engineer T.S Division HVPNL Ambala City for construction of LILO of one circuit of 66 KV Y Ara/Ugala line 220 KV S/Stn Rajokheri with 0.4 Sq ACSR Zebra Conductor crossing various strips protected forest land Distt. Ambala FP/HR/TRANS/39639/2019	D- 3RD-9050/4842	3/16/2020	0.3600	0.3600	360		0						
66	D-III-7082	Diversion of forest land in favour of Executive Engineer, Public Health Engineering Division, Ambala City for construction of RCC storm water drain from Kalka Chowk to Banuri Nakka along NH 1 (New NH 44) Km. 209.300 to 211.460 Ambala City Distt. Ambala	9- HRB090/2017-CHA	5/8/2018	2.9960	2.9960	2996	846	0	Hathiphal	Hamidpur R.F.	Hamidpur R.F.	30°28'55.78"N 30°29'0.43"N 30°29'0.33"N 30°28'58.27"N	77° 9'55.38"E 77° 9'55.37"E 77° 9'49.62"E 77° 9'52.28"E	
								650	0	Sagwan					
								1500	0	Shisham					
								2996	0	Total					
67	D-III-8420	Diversion of forest land in favour of Sub Divisional engg. PWD B&R Shahzadpur for widening and strengthening of link road from NH 72 to NH 73 via Dhanana Khanpur Rasidpur Rampur KM 0 to 0.2 Distt. Ambala	D-III-8420/1631	8/1/2018	0.4500	0.4500	450	450	0	Shisham	Kakar Majra to Bagwala link Road km. 0-2	Kakar Majra to Bagwala link Road km. 0-2	30°26'48.71"N 30°27'14.07"N 30°27'44.08"N 30°28'5.40"N	76°58'56.49"E 76°59'21.08"E 76°59'34.69"E 76°59'30.01"E	
								450	0	Total					

Sr. No.	D-III File No.	Name of Diversion case	Approval No.	Approval Date	CA to be done (in Ha.)	CA Done (in Ha.)	No. of plants to be planted	No. of Plants actually planted		Species planted	Name of approved CA site	Site where CA done	GPS coordinates		M& E Date
								Tall Plants	P.Bag (Small Plants)				Lat.	Log.	
1	2	3	4	5	6	7	8	9	10	11	12	13	14		15
68	D-III-8461	Diversion of forest land for access to Godown of M/s Kandhari Beverages Pvt. Ltd along Saha Sahabad road NH 44 A KM 17-18 R/side at village Bihtaa Distt. Ambala FP/HR/Road/29480/2017	9-HRB123/2018	11/2/2018	0.2500	0.2500	250	50	0	Jamun	Laha Sec 4&5	Laha Sec 4&5	30°31'37.29"N 30°31'34.70"N 30°31'33.38"N 30°31'35.07"N	77° 6'11.21"E 77° 6'8.21"E 77° 6'9.58"E 77° 6'11.80" E	
								20	0	Jamoa					
								180	0	Shisham					
								250	0	Total					
69	D-III-8403	Diversion of forest land for access to Leeds Life Sciences Private Ltd along Ambala Raipur Rani road R/side at village Fatehgarh Distt. Ambala FP/HR/Approach/31389/2018	9-HRB115/2018	1/31/2019	0.5000	0.5000	50	50	0	Shisham	Khergani Sec 4&5	Khergani Sec 4&5	30°28'54.37"N 30°28'50.08" 30°28'49.71"N 30°28'51.98"	76°56'41.24"E 76°56'40.58"E 76°56'43.09"E 76°56'44.09"E	
								50	0	Total					
70	D-III-8537	Diversion of forest land for access to M/s Kapoor Palace (Banquet Hall) along Ambala Hisar road KM 6-7 R/side at Village Rupo Majra under forest division and Distt. Ambala FP/HR/Approach/30466/2017	9-HRB180/2018	1/31/2019	0.1700	0.1700	170	170	0	Shisham	Jharshella P.F.	Jharshella P.F.	30°21'31.56"N 30°21'35.26"N 30°21'35.98"N 30°21'34.09"N	77° 8'21.28"E 77° 8'21.26"E 77° 8'24.53"E 77° 8'25.12"E	
								170	0	Total					
71	D-III-6767	Diversion of forest land in favour of PWD B&R, Panchkula for construction of parallel bridge over river Dhanana at Km. 20.8 on NH 72 (New NH 342), Distt. Ambala FP/HR/Road/19359/2016	9-HRB132/2016-CHA	7/16/2019	1.2100	1.2100	1210	710	0	Shisham	Barri Rasour Sec 4&5	Barri Rasour Sec 4&5	30°27'10.05"N 30°27'3.63"N 30°27'9.89"N 30°27'4.91"N	77°10'1.95"E 77° 9'50.82"E 77° 9'44.11"E 77° 9'51.55"E	
								500	0	HathiPhal					
								1210	0	Total					
72	D-III-6766	Diversion of forest land in favour of PWD B&R for construction of parallel bridge over river Roon at Km. 39.9 on NH-72 (new NH 344 and 7), Distt. Ambala FP/HR/Road/19360/2016	9-HRB123/2016-CHA	7/16/2019	1.6900	1.6900	1690	500	0	HathiPhal	Barri Rasour Sec 4&5	Barri Rasour Sec 4&5	30°27'10.05"N 30°27'3.63"N 30°27'9.89"N 30°27'4.91"N	77°10'1.95"E 77° 9'50.82"E 77° 9'44.11"E 77° 9'51.55"E	
								1190	0	Shisham					
								1690	0	Total					

Sr. No.	D-III File No.	Name of Diversion case	Approval No.	Approval Date	CA to be done (in Ha.)	CA Done (in Ha.)	No. of plants to be planted	No. of Plants actually planted		Species planted	Name of approved CA site	Site where CA done	GPS coordinates		M& E Date
								Tall Plants	P.Bag (Small Plants)				Lat.	Log.	
1	2	3	4	5	6	7	8	9	10	11	12	13	14		15
73	D-III-8933	Diversion of forest land in favour of Executive engineer T.S Division, Madanpur Panchkula for erection of 66 KV D/C Line with 0.4 acsr from 220 KV Sub Station Raiwali to 66 KV HSIIDC IE Barwala Distt. Ambala FP/HR/Trans/35857/2018	D-III-8933/3469	12/10/2019	0.3300	0.3300	330	330	0	Shisham	Kheragani Sec 4&5	Kheragani Sec 4&5	30°28'54.37"N 30°28'49.71"N 30°28'50.08" 30°28'51.98"	76°56'41.24"E 76°56'43.09"E 76°56'40.58"E 76°56'44.09"E	
								330	0	Total					
74	D-III-8939	Diversion of forest land for access to Kansal Industries on NH 72 to Mouli Jatwar road at Village Jatwar and Distt. Ambala FP/HR/Approach/40362/2019	D-III-8939/3780	1/15/2020	0.1000	0.1000	100	100	0	Shisham	Kheragani Sec 4&5	Kheragani Sec 4&5	30°28'54.37"N 30°28'49.71"N 30°28'50.08" 30°28'51.98"	76°56'41.24"E 76°56'43.09"E 76°56'40.58"E 76°56'44.09"E	
								100	0	Total					
75	D-III-8751	Diversion of forest land in favour of SDO construction Sub Division UHBVNL Yamunanagar for laying of distribution 11 KV line alongwith Kalpi Naraingarh road Distt. Ambala FP/HR/Trans/38540/2019	D-III-8751/3868	1/23/2020	0.3000	0.3000	300	300	0	Shisham	Jharshella P.F.	Jharshella P.F.	30°21'31.56"N 30°21'35.26"N 30°21'35.98"N 30°21'34.09"N	77° 8'21.28"E 77° 8'21.26"E 77° 8'24.53"E 77° 8'25.12"E	
								300	0	Total					
76	D-III-9211	Diversion of forest land for access to retail outlet of IOC Ltd at between AggarsainChowk and Prashuram Chowk on Sadhaura Raipur Rani road SH-01 RD 45.600 RHS at Village/ Town Naraingarh Distt. Ambala FP/HR/Approach/43908/2020	D-III-9211/5381	5/19/2020	0.1000	0.1000	100	100	0	Shisham	Manakpur P.F.	Manakpur P.F.	30°27'49.93"N 30°27'47.68"N 30°27'50.42" 30°27'46.79"	77° 9'47.84"E 77° 9'42.03"E 77° 9'41.97"E 77° 9'45.97"E	
								100	0	Total					
77	D-III-9250	Diversion of forest land in favour of Sub divisional engineer HSAM Board ambala for access to Extension portion NGM on link road NH 72 to NH 73 Distt. Ambala FP/HR/Approach/43100/2019	D-III-9250/7026	8/10/2020	0.3700	0.3700	370	370	0	Shisham	Khergani Sec 4&5	Khergani Sec 4&5	30°28'54.37"N 30°28'49.71"N 30°28'50.08" 30°28'51.98"	76°56'41.24"E 76°56'43.09"E 76°56'40.58"E 76°56'44.09"E	
								370	0	Total					

Sr. No.	D-III File No.	Name of Diversion case	Approval No.	Approval Date	CA to be done (in Ha.)	CA Done (in Ha.)	No. of plants to be planted	No. of Plants actually planted		Species planted	Name of approved CA site	Site where CA done	GPS coordinates		M& E Date
								Tall Plants	P.Bag (Small Plants)				Lat.	Log.	
1	2	3	4	5	6	7	8	9	10	11	12	13	14		15
78	D-III-9206	Diversion of forest land for ccess to VSK World School along Raipur Rani Naraingarh road SH01 KM 51-52 R/side at village Khora Bhura Distt. Ambala FP/HR/Approach/41995/2019	D-III-9206/7229	8/24/2020	0.1000	0.1000	100	100	0	HathiPhal	Manakpur P.F.	Manakpur P.F.	30°27'49.93"N 30°27'47.68"N 30°27'50.42" 30°27'46.79"	77° 9'47.84"E 77° 9'42.03"E 77° 9'41.97"E 77° 9'45.97"E	
								100	0	Total					
79	D-III-9419	Diversion of 0.0134 Ha. forest land for access to retail outlet of HPCL along Sadhoura Naraingarh Road (SH-1) Near km. 39 L/side at Village Dehar Under forest Division and Distt. Ambala FP/HR/Approach/45812/2020	D-III-9419/7885	10/9/2020	0.1000	0.1000	100	100	0	Ritha	Manakpur P.F.	Manakpur P.F.	30°27'49.93"N 30°27'47.68"N 30°27'50.42" 30°27'46.79"	77° 9'47.84"E 77° 9'42.03"E 77° 9'41.97"E 77° 9'45.97"E	
								100	0	Total					
80	D-III-8287	Diversion of 0.985 Ha. forest land in favour of Excutive Engineer Provisional Division -1 PWD B&R Branch Ambala Cantt For Widening of Old Dehli Road (Poltecnica Chowk to Jandli) km. 0 to 3 in Ambala City Under forest Division & Distt. Ambala Haryana. FP/HR/Road/26140/2017	9- HRB047/2018- CHA dt.	11/9/2020	2.3100	2.3100	2310	1000	0	Papri	Chechi Majra Sec 4&5	Chechi Majra Sec 4&5	30°31'17.30" 30°31'7.62" 30°31'11.95" 30°31'13.84"	77°10'15.11"E 77°10'14.66"E 77°10'6.28"E 77°10'15.86"E	
								1310	0	Sagwan					
								2310	0	Total					
81	D-III-9423	Diversion of 0.0039 Ha. forest land for access to retail outlet of BPC Ltd. along Dukheri - Khudda Road Road L/side at Village Dukheri Under forest Division and Distt. Ambala FP/HR/Approach/42177/2019	D-III-9423/7352	3/9/2020	0.1000	0.1000	100	100	0	HathiPhal	Kurali Sec 4&5	Kurali Sec 4&5	30°24'29.47"N 30°24'28.65"N 30°24'30.45"N 30°24'32.40"N	77° 4'0.21"E 77° 4'4.98"E 77° 4'7.97"E 77° 3'55.59"E	
								100	0	Total					
82	D-III-9473	Diversion of 0.0319 Ha. Forest land in favour of HP Oil Gas P. Ltd. (Joint Venture of HPCL & Oil) for Access CGS Mother Station along Ambala Barola Road km. 6-7 R/side at village Rawala Under forest Division and Distt. Ambala 9FP/HR/Approach/45029/2020	D-III-9476/7601 dt.	9/29/2020	0.1200	0.1200	120	120	0	HathiPhal	Kurali Sec 4&5	Kurali Sec 4&5	30°24'29.47"N 30°24'28.65"N 30°24'30.45"N 30°24'32.40"N	77° 4'0.21"E 77° 4'4.98"E 77° 4'7.97"E 77° 3'55.59"E	
								120	0	Total					

Sr. No.	D-III File No.	Name of Diversion case	Approval No.	Approval Date	CA to be done (in Ha.)	CA Done (in Ha.)	No. of plants to be planted	No. of Plants actually planted		Species planted	Name of approved CA site	Site where CA done	GPS coordinates		M& E Date
								Tall Plants	P.Bag (Small Plants)				Lat.	Log.	
1	2	3	4	5	6	7	8	9	10	11	12	13	14		15
83	D-III-5516	Diversion of 151.204 Ha. Originlity applied 176.845 ha. (48.486 ha. In Yamunanagar Forest Division 98.75 ha. In Ambala Forest Division and 3.968 Ha. In Morni Pinjore Forest Division of Forest land in favour of project Director, NHAI	D-III,8-47/2013/FC	10/22/2019	23.0000	23.0000	23000	20050	0	Shisham	Bharog Sec 4&5	Bharog Sec 4&5	30°25'14.84"N 30°25'10.58"N 30°25'12.07"N 30°25'49.79"N	76°55'44.09"E 76° 55'30.13"E 76° 55'17.95"E 76° 55'15.98"E	
								1600	0	HathiPhal					
								600	0	Gullar					
								230	0	Jamoa					
								400	0	Jamun					
								50	0	Neem					
								50	0	Anwla					
								10	0	Pipal					
								10	0	Bargad					
								23000	0	Total					
84	D-III-5516	Diversion of 151.204 Ha. Originlity applied 176.845 ha. (48.486 ha. In Yamunanagar Forest Division 98.75 ha. In Ambala Forest Division and 3.968 Ha. In Morni Pinjore Forest Division of Forest land in favour of project Director, NHAI	D-III,8-47/2013/FC	10/22/2019	3.0000	3.0000	3000	3000	0	Shisham	Barri Rasour Sec 4&5	Barri Rasour Sec 4&5	30°26'46.85"N 30°26'34.87"N 30°26'46.85"N 30°26'29.03"N	77° 10'11.19"E 77° 10'23.62"E 77° 10'25.17"E 77° 10'23.03"E	
								3000	0	Total					
85	9- HRB106/2013-CHA Dt. 09-11-2020	Diversion of 7.403 ha. Forest land in favour of Dy. Chief Engineer Construction Dhappr km. 200.824 to 211.238 (Except Dhulkot yard) under forest Division And Distt. Ambala 9FP/HR/Rail/1847/2012	9- HRB106/2013-CHA	11/9/2020	15.0000	15.0000	15000	11550	0	Shisham	Laha Sec 4&5	Laha Sec 4&5	30°31'25.78"N 30°31'20.93"N 30°31'10.27"N 30°31'17.68"N	77° 07'30.25"E 77° 07'36.27"E 77° 07'16.50"E 77° 07'09.52"E	
								750	0	Amla					
								300	0	HathiPhal					
								1200	0	Jamun					
								300	0	Arjun					
								600	0	Neem					
								300	0	Bahera					
								15000	0	Total					
86	HRB106/2013-CHA Dt.09-11-2020	Diversion of 151.20 Ha. Forest Land Panchkula Barwala Saha Yamunanagar Road	HRB106/2013-CHA	11/9/2020	17.3000	17.3000	17300	17300	0	Shisham	Kherki Manakpur Sec 4&5	Kherki Manakpur Sec 4&5	30°29'20.89"N 30°29'28.10"N 30°29'35.96"N 30°29'40.74"N	77° 4'36.96"E 77° 4'38.41"E 77° 4'37.30"E 77° 4'42.95"E	
								17300	0	Total					

Sr. No.	D-III File No.	Name of Diversion case	Approval No.	Approval Date	CA to be done (in Ha.)	CA Done (in Ha.)	No. of plants to be planted	No. of Plants actually planted		Species planted	Name of approved CA site	Site where CA done	GPS coordinates		M& E Date
								Tall Plants	P.Bag (Small Plants)				Lat.	Log.	
1	2	3	4	5	6	7	8	9	10	11	12	13	14		15
87	9- HRB122/2017- CHA2/8/2018	Diversion of Forest land in favour of XEN PWD B&R ambala for widening of road from Ambala to Barwala ODR (road ID 09) Distt. Ambala FP/HR/Road/25316/2017	9- HRB122/2017- CHA	8/2/2018	10.0000	10.0000	10000	10000	0	Arjun	Barri Kohri P.F.	Barri Kohri P.F.	30°29'59.16"N 30°29'53.43"N 30°29'53.12"N 30°30'3.60"N	77° 4'51.32"E 77° 5'0.57"E 77° 5'13.10"E 77° 5'3.05"E	
								10000	0	Total					
					89.8700	89.8700	89426	89426	0						
		Kurukshetra													
88	D-III-3240	Diversion of forest land in favour of PWD B&R for Widening of Saharanpur-Kurukshetra road (Section 3rd Gate Kurukshetra University Kurukshetra to Jyotisar RD Km 85.000 to 90.000, Distt. Kurukshetra (under C.R.F. Scheme) (CAMP A)	9- HRB197/2008- CHA/1027	2/20/2009	14.5700	14.5700	14570	14570	0	Shisham 4700, Arjun 9870	Saraswati Drain RD 130-135, B/s (17.50 RKM)	Saraswati Drain R.D. 60- 132 L+R	29°56'41.73" N 76°26'26.12" E, 29°58'25.76" N 76°31'32.93" E	29°58'25.76" N 76°31'32.93" E, 29°59'47.43" N 76°39'20.74" E	
89	D-III-3396	Diversion of forest land for access to licensed residential colony named Ansals Sushant City at Km 156.55 on NH-1, Distt. Kurukshetra	9- HRB448/2008- CHA/5422	9/25/2009	0.2520	0.2520	252	252	0	Shisham 202, Toot 50		G.T. Road to Kanipla Dhirpur Road	30°02'573" N 076°52.901" E	30°02'878" N 76°50.863" E	
90	D-III-3750	Diversion of forest land for access to Pvt. Property " M/s Holiday Buildwell Pvt. Ltd." on NH-1, Km 161.191 L/s, Village Baidpur, Distt. Kurukshetra	9- HRB280/2009- CHA/6593	12/7/2009	0.1500	0.1500	150	150	0	Shisham 150	Thanesar City (150 No. of Tall Plants)	G.T. Road to Kanipla Dhirpur Road	30°02'573" N 076°52.901" E	30°02'878" N 76°50.863" E	
91	D-III-3855	Diversion of forest land for laying of 132 KV S/C Line from pehowa to Ismailabad at 132 KV Sub Station, Bodhani, Distt. Kurukshetra, Haryana	9- HRB333/2009- CHA/72	2/16/2010	0.6500	0.6500	650	650	0	Shisham 650	Gadli road Km. 0-7 L&R/side	Gadli road Km. 0-5 L&R	29°59'37"N 77°0'57"E	29°58'033"N 076°58.656"E	
92	D-III-3837	Diversion of forest land for commissioning of 132 KV Sub station line Pehowa to Bhour at 132 KV Sub station Lukhi on Thanesar-Pehowa road, Km. 15 to 16 B/s District Kurukshetra.	9- HRB282/2009- CHA/735	3/18/2010	0.2600	0.2600	260	260	0	Jamo a 160, Kigilia 100	Thanesar Pehowa Road Km 24-27 L&R	Saraswati Drain R.D. 84- 132 L+R	29°58'25.76" N 76°31'32.93" E	29°59'47.43" N 76°39'20.74" E	
93	D-III-5551	Diversion of forest land for access to retail outlet of IOCL along Bahri-Bagthala road, Km. 2-3, R/side, at Bahri Mohalla to Jognakhera, Distt. Kurukshetra	9- HRB904/2013- CHA	1/24/2014	0.0280	0.0280	28	28	0	Shisham 28	Thanesar- Dhand road Km. 9-12 L&R side	Gadli road Km. 0-5 L&R	29°59'37"N 77°0'57"E	29°58'033"N 076°58.656"E	
94	D-III-5849	Diversion of forest land for access to retail outlet of BPCL along Shahbad-Dhurala road, L/side, at village Khera, Distt. Kurukshetra,	9- HRB145/2014- CHA	7/23/2014	0.0200	0.0200	20	20	0	Shisham 20	DUK Railway line Km. 151 to 163 L&R/Side	Gadli road Km. 0-5 L&R	29°59'37"N 77°0'57"E	29°58'033"N 076°58.656"E	

Sr. No.	D-III File No.	Name of Diversion case	Approval No.	Approval Date	CA to be done (in Ha.)	CA Done (in Ha.)	No. of plants to be planted	No. of Plants actually planted		Species planted	Name of approved CA site	Site where CA done	GPS coordinates		M& E Date
								Tall Plants	P.Bag (Small Plants)				Lat.	Log.	
1	2	3	4	5	6	7	8	9	10	11	12	13	14		15
95	D-III-5797	Diversion of forest land 2.85056+0.9088 ha. for in favour of Power Grid Corporation of India Ltd. for erection of 765 KV SC Meerut-Moga transmission line crossing through various forest strips, Distt. KKR	9- HRB074/2014-CHA	8/8/2014	2.2700	2.2700	2270	2270	0	Shisham 500, Arjun 1230, Jamoa 540	RF Kohli Khara	Saraswati Drain R.D. 84-132 L+R	29°58'25.76" N 76°31'32.93" E	29°59'47.43" N 76°39'20.74" E	
96	D-III-3866	Diversion of forest land for access to 33 KV Sub Station along Sirsila to Kurukshetra road between km 5-6, L/side at village Sirsila, Distt Kurukshetra.	9- HRB423/2009-CHA/	7/22/2015	0.0400	0.0400	40	40	0	Shisham 40	GT road Km. 153-155 L&R	Gadli road Km. 0-5 L&R	29°59'37"N 77°0'57"E	29°58'033"N 076°58.656'E	
97	D-III-3856	Diversion of forest land in favour of HVPNL for laying of 66 KV D/C Line from Lohara to Babain Sub Station, Distt, Kurukshetra.	9- HRB430/2009-CHA	9/6/2017	0.6000	0.6000	600	600	0	Shisham 600	Gadli road Km. 0-7 L&R/side	Gadli road Km. 0-5 L&R	29°59'37"N 77°0'57"E	29°58'033"N 076°58.656'E	
98	D-III-7098	Diversion of forest land in favour of SDO, Jyotisa Waer Services Sub Division, Jyotisar for laying of RCC pipe NP 3 450 mm dia pipeline for rotational fresh water from Narwana Branch RD 290254 to Jyotisar Tirth, R/side of Saraswati Feeder Distt. Kurukshetra FP/HR/Others/23216/2016	9-HRB101/2017	12/22/2017	1.1000	1.1000	1100	1100	0	Shisham 1100	Narwana Branch RD 290254	Narwana Branch RD 254-290 R/Side	30.055999° N 76.756461° E	29.96682° N 76.780996° E	
Total Kurukshetra					19.9400	19.9400	19940	19940	0						
Yamuananagar															
99	D-III-2146	Diversion of forest land for construction of approach road to Petrol Pump of Essar Oil Ltd. in Village Dhaloura , Distt. Y/Nagar	9- HRB640/2005-CHA/5725	11/29/2005	0.0410	0.0410	41	41	0		Jagadhri-Ambala road, KM 0-5	Devdhar PF	30°14'14.60"N 30°14'8.57"N 30°14'6.49"N 30°14'8.84"N	77°29'43.53"E 77°29'51.14"E 77°29'47.12"E 77°29'41.93"E	
100	D-III-2777	Diversion of forest land for Retail Outlet of HPCL at Khadri-Devdhar road, Near KM Stone No. 8, Jagadhri, Distt. Y/Nagar	9- HRB1233/2006-CHA/744	1/18/2007	0.0380	0.0380	38	38	0		Jagadhri-Bilaspur road KM 0-1	Devdhar PF	30°14'14.60"N 30°14'8.57"N 30°14'6.49"N 30°14'8.84"N	77°29'43.53"E 77°29'51.14"E 77°29'47.12"E 77°29'41.93"E	

Sr. No.	D-III File No.	Name of Diversion case	Approval No.	Approval Date	CA to be done (in Ha.)	CA Done (in Ha.)	No. of plants to be planted	No. of Plants actually planted		Species planted	Name of approved CA site	Site where CA done	GPS coordinates		M& E Date
								Tall Plants	P.Bag (Small Plants)				Lat.	Log.	
1	2	3	4	5	6	7	8	9	10	11	12	13	14		15
101	D-III-2810	Sanction for cutting of trees along the metalled roads coming under the alignment of Shahbad Feeder in reach RD 1.2 KM to 11.587 KM, Teh. Jagadhri, Distt. Y/Nagar (Dadupur Nalvi)	9- HRB1259/2006- CHA/1903	3/2/2007	2.2880	2.2880	2288	2288	0		Sandhai P.F.	Sandhai P.F.	30°21'36.38" 30°21'36.57" 30°21'32.22" 30°21'32.42"	77°19'7.65" 77°19'12.59" 77°19'7.70" 77°19'12.47"	
102	D-III-2814	Diversion of forest land for Retail Outlet of HPCL at Jagadhri-Pabani Road, Near KM Stone-8, Vill. Mandhar, Teh. Jagadhri, Distt. Y/Nagar	9- HRB1308/2006- CHA/3819	4/18/2007	0.0250	0.0250	25	25	0		Jagadhri- Bilaspur road KM 3-4	Sandhai	30°21'36.38" 30°21'36.57" 30°21'32.22" 30°21'32.42"	77°19'7.65" 77°19'12.59" 77°19'7.70" 77°19'12.47"	
103	D-III-3020	Diversion of forest land in favour of HKB Division No. 1 Jagadhri for construction of Dadupur Nalvi irrigation scheme, RD 0.185-0.320, Distt. Y/Nagar	9- HRB387/2007- CHA/12049	11/22/2007	5.4100	5.4100	5410	5410	0		Y/Nagar (Muzadwala PF)	Y/Nagar (Muzadwala PF)	30°13'51.56"N 30°13'45.37"N 30°13'38.28"N 30°13'40.24"N	77°28'42.72"E 77°28'38.41"E 77°28'33.76"E 77°28'28.60"E	
104	D-III-3025	Diversion of forest land in favour of Water Service Divn. Dadupur for construction of bridge on W.J.C M.L.L RD 88000, Distt. Y/Nagar	9- HRB482/2007- CHA/346	1/7/2008	0.5080	0.5080	508	508	0		WJC RD 80- 85, B/s, Vill. Khurdi	Devdhar PF	30°14'14.60"N 30°14'8.57"N 30°14'6.49"N 30°14'8.84"N	77°29'43.53"E 77°29'51.14"E 77°29'47.12"E 77°29'41.93"E	
105	D-III-3150	Diversion of forest land in favour of PWD B&R for widening and strengthening of Jagadhri-Chhachhrouli-Ponta road (NH-73A) RD 13.700 to 33.900, Distt. Y/Nagar	9- HRB285/2008- CHA/5084	6/10/2008	8.8000	8.8000	8800	8800	0		Sadhaura Nariangarh Kacha road, Km 0-3, B/s	1. Nizampur RF 2. Doomawala RF	1. 30°28'37.128" 30°28'28.758" 30°28'5.361" 30°28'5.437" 30°28'20.813" 30°28'31.754" 2. 30°25'18.006" 30L25'5.692" 30°25'15.198" 30°25'17.709"	1. 77°12'13.826" 77°12'17.271" 77°12'16.166" 77°12'5.001" 77°12'5.040" 77°12'9.752" 2. 77°10'27.928" 77°10'23.963" 77°10'10.873" 77°10'19.836"	DFO M&E letter No 478 dt. 7-7-2022 Success % is 75 %

Sr. No.	D-III File No.	Name of Diversion case	Approval No.	Approval Date	CA to be done (in Ha.)	CA Done (in Ha.)	No. of plants to be planted	No. of Plants actually planted		Species planted	Name of approved CA site	Site where CA done	GPS coordinates		M& E Date
								Tall Plants	P.Bag (Small Plants)				Lat.	Log.	
1	2	3	4	5	6	7	8	9	10	11	12	13	14		15
106	D-III-1531	Diversion of forest land for Retail Outlet of HPCL on Jagadhri-Bilaspur road, Bypass, Near Gulab Nagar KM 0-1, L/s, Distt. Y/Nagar	9- HRB579/2006- CHA/10173	11/27/2008	0.0800	0.0800	80	80	0		Y/Nagar Poanta Road KM 0-5 L/R	Devdhar PF	30°14'14.60"N 30°14'8.57"N 30°14'6.49"N 30°14'8.84"N	77°29'43.53"E 77°29'51.14"E 77°29'47.12"E 77°29'41.93"E	
107	D-III-3412	Diversion of forest land in favour of Water Service Division, Dadupurfor construction of Ditch Drain, Dsitt. Y/Nagar	9- HRB459/2008- CHA/177	1/7/2009	1.0000	1.0000	1000	1000	0		Devdhar Forest	Devdhar PF	30°14'14.60"N 30°14'8.57"N 30°14'6.49"N 30°14'8.84"N	77°29'43.53"E 77°29'51.14"E 77°29'47.12"E 77°29'41.93"E	
108	D-III-1494	Diversion of 0.0164 ha (instead of 0.015 ha.) forest land for Retail Outlet of HPCL at Village Dusani on Yamunanagar-Shaharanpur Road, NH-73, KM 75, L/s, Distt. Y/Nagar	9- HRB531/2006- CHA/6146	11/10/2009	0.1290	0.1290	129	129	0		Yamunanagar-Paonta Road KM 0 to 5 L&R	Devdhar PF	30°14'14.60"N 30°14'8.57"N 30°14'6.49"N 30°14'8.84"N	77°29'43.53"E 77°29'51.14"E 77°29'47.12"E 77°29'41.93"E	
109	D-III-3770	Diversion of forest land for IOCL on Saharanpur-Kurukshetra road, Km 24-25 R/s, Village Kalanaur, Distt. Y/Nagar	9- HRB375/2009- CHA/6250	11/17/2009	0.0380	0.0380	38	38	0		Begampur Link road Km. 0-1 B/s (0.23 RKM)	Devdhar PF	30°14'14.60"N 30°14'8.57"N 30°14'6.49"N 30°14'8.84"N	77°29'43.53"E 77°29'51.14"E 77°29'47.12"E 77°29'41.93"E	
110	D-III-3790	Diversion of forest land in favour of Executive Engineer, Public Health Engg. Divn. Y/Nagar for Sewerage line along the road, Distt. Y/Nagar	9- HRB272/2009- CHA/6304	11/20/2009	5.1950	5.1950	5195	5195	0		Rajghat road KM 1-6 B/s	Devdhar PF	30°14'14.60"N 30°14'8.57"N 30°14'6.49"N 30°14'8.84"N	77°29'43.53"E 77°29'51.14"E 77°29'47.12"E 77°29'41.93"E	
111	D-III-3828	Diversion of forest land for IOCL (KSK) on Durajhera-Tapu road, R/s, Village Ghoron, Distt. Y/Nagar	9- HRB428/2009- CHA/6708	12/15/2009	0.0200	0.0200	20	20	0		Jagadhari-Buria road Km. 0.1 B/s (0.12 RKM)	Devdhar PF	30°14'14.60"N 30°14'8.57"N 30°14'6.49"N 30°14'8.84"N	77°29'43.53"E 77°29'51.14"E 77°29'47.12"E 77°29'41.93"E	

Sr. No.	D-III File No.	Name of Diversion case	Approval No.	Approval Date	CA to be done (in Ha.)	CA Done (in Ha.)	No. of plants to be planted	No. of Plants actually planted		Species planted	Name of approved CA site	Site where CA done	GPS coordinates		M& E Date
								Tall Plants	P.Bag (Small Plants)				Lat.	Log.	
1	2	3	4	5	6	7	8	9	10	11	12	13	14		15
112	D-III-3292	Diversion of forest land for setting up of Mini Hydel Project at Khukhani near Village Thaska on augmentation canal (RD 19.916 Km) allotted to Puri Oil Mills Ltd., Distt. Y/Nagar	9- HRB477/2008- CHA/6778	12/17/2009	0.6800	0.6800	680	680	0		Harnoul-Kheri Lakhan Singh Road Km. 0-5 B/s (4.10 RKM)	Devdhar PF	30°14'14.60"N 30°14'8.57"N 30°14'6.49"N 30°14'8.84"N	77°29'43.53"E 77°29'51.14"E 77°29'47.12"E 77°29'41.93"E	
113	D-III-3595	Diversion of forest land for Retail Outlet of IOCL on Bilaspr-Sadahaura road, Km 14, Village Bilaspur, Distt. Y/Nagar	9- HRB296/2009- CHA/6912	12/23/2009	0.0410	0.0410	41	41	0		Jagadhari-Buria road km. 0-3 B/s (0.25 RKM)	Devdhar PF	30°14'14.60"N 30°14'8.57"N 30°14'6.49"N 30°14'8.84"N	77°29'43.53"E 77°29'51.14"E 77°29'47.12"E 77°29'41.93"E	
114	D-III-3878	Diversion of forest land in favour of PWD B&R for widening and strenthening of NH 73-A Jagadhari-Chhachhrauli-Ponta Road from km. 0 to 2.60 (Jagadhari Bus stand chowk to Buria chowk), Distt, YNR	9- HRB551/2009- CHA/1439	4/27/2010	1.2900	1.2900	1290	1290	0		WJC RD 25-30 B/s (2.58 RKM)	Devdhar PF	30°14'14.60"N 30°14'8.57"N 30°14'6.49"N 30°14'8.84"N	77°29'43.53"E 77°29'51.14"E 77°29'47.12"E 77°29'41.93"E	
115	D-III-3903	Diversion of forest land for access to departmental diesel pump already existing at WYC HE Project Bhudkala along Buria- Devdhar-Khizrabad road km. 0-1 L/side, Distt Yamuna Nagar. (CAMPA)	9- HRB543/2009- CHA/3458	8/25/2010	0.0230	0.0230	23	23	0		Rajghat Road km. 1 to 2 L&R	Devdhar PF	30°14'14.60"N 30°14'8.57"N 30°14'6.49"N 30°14'8.84"N	77°29'43.53"E 77°29'51.14"E 77°29'47.12"E 77°29'41.93"E	
116	D-III-4321	Diversion of 0.9660+1.218 ha. forest land in favour of Pwer Grid Corporation of India, Yamuna Nagar for erection of 400 KV D/C (Tripple Bundle) transmission line from Abdullapur to Sonipat crossing through various forest areas, Distt. Yamunanagar and Karnal.	9-HRB- 579/2010- CHA/280	1/5/2011	1.6400	1.6400	1640	1640	0		Rajghat road Km. 0-1 L&R	Devdhar PF	30°14'14.60"N 30°14'8.57"N 30°14'6.49"N 30°14'8.84"N	77°29'43.53"E 77°29'51.14"E 77°29'47.12"E 77°29'41.93"E	
117	D-III-2004	Diversion of forest land Retail Outlet of BPCL Railway Workshop Road Harmony Chowk, Vill. Harbanspura, Distt. Y/Nagar	9- HRB287/2011- CHA/6807	8/11/2011	0.0250	0.0250	25	25	0		Adhoya Chappar Road Km 0-7 R1	Adhoya Chappar Road Km 0-7 R1	30°12'31.08"N 30°12'28.17"N 30°12'36.68"N 30°12'34.16"N	77° 6'49.74"E 77° 6'41.08"E 77° 7'10.11"E 77° 7'1.03"E	

Sr. No.	D-III File No.	Name of Diversion case	Approval No.	Approval Date	CA to be done (in Ha.)	CA Done (in Ha.)	No. of plants to be planted	No. of Plants actually planted		Species planted	Name of approved CA site	Site where CA done	GPS coordinates		M& E Date
								Tall Plants	P.Bag (Small Plants)				Lat.	Log.	
1	2	3	4	5	6	7	8	9	10	11	12	13	14		15
118	D-III-4687	Diversion of forest land for access to retail outlet of IOCL along Jodhpur-Ghoron road, L/side at village Jodhpur, Distt. Yamunanagar.	9- HRB488/2011- CHA/8117	10/19/2011	0.0270	0.0270	27	27	0		Rajghat road Km. 7-8, B/s	Devdhar PF	30°14'14.60"N 30°14'8.57"N 30°14'6.49"N 30°14'8.84"N	77°29'43.53"E 77°29'51.14"E 77°29'47.12"E 77°29'41.93"E	
119	D-III-4622	Diversion of forest land for access to retail outlet of HPCL along Jodhpur-Ghoron link road, L/side at village Ghoron, Distt. Yamunanagar.	9- HRB511/2011- CHA/8870	10/25/2011	0.0710	0.0710	71	71	0		Rajghat road Km. 0-1 B/s	Devdhar PF	30°14'14.60"N 30°14'8.57"N 30°14'6.49"N 30°14'8.84"N	77°29'43.53"E 77°29'51.14"E 77°29'47.12"E 77°29'41.93"E	
120	D-III-4855	Diversion of forest land for access to retail outlet of HPCL along Bilaspur-Khizrabad road km. 9-10 L/side, at village Ledi Distt. Yamuna Nagar.	9- HRB801/2011- CHA/10138	12/14/2011	0.0200	0.0200	20	20	0		Ledi-Kot road, Km. 11-12 B/s	Balachour RF	30°13'25" 30°13'33" 30°13'46" 30°13'45"	77°22'51" 77°22'55" 77°23'01" 77°23'03"	
121	D-III-4709	Diversion of forest land for access to retail outlet of IOCL along Jagadhari-Ponta Sahib road, km. 32-33, L/side at village Bahadurpur Distt. Yamunanagar.	9- HRB675/2011- CHA/2738	4/4/2012	0.0990	0.0990	99	99	0		Rajghat road Km. 1-2 L&R/s	Devdhar PF	30°14'14.60"N 30°14'8.57"N 30°14'6.49"N 30°14'8.84"N	77°29'43.53"E 77°29'51.14"E 77°29'47.12"E 77°29'41.93"E	
122	D-III-4607	Diversion of forest land for access to retail outlet of HPCL along Jagadhari-Ponta Sahib road km. 2-3 L/side at Jagadhari Distt. Yamunanagar.	9- HRB886/2011- CHA/3040	4/18/2012	0.0460	0.0460	46	46	0		Rajghat road Km. 1-2 B/s	Devdhar PF	30°14'14.60"N 30°14'8.57"N 30°14'6.49"N 30°14'8.84"N	77°29'43.53"E 77°29'51.14"E 77°29'47.12"E 77°29'41.93"E	
123	D-III-5190	Diversion of forest land for access to retail outlet of IOCL along Jathlana-Karnal road, R/side, at village Jathlana, Distt. Yamuna Nagar	9- HRB523/2012- CHA/8521	10/1/2012	0.0200	0.0200	20	20	0		Khajuri- Jathlana road Km. 7-8, B/s	Devdhar PF	30°14'14.60"N 30°14'8.57"N 30°14'6.49"N 30°14'8.84"N	77°29'43.53"E 77°29'51.14"E 77°29'47.12"E 77°29'41.93"E	

Sr. No.	D-III File No.	Name of Diversion case	Approval No.	Approval Date	CA to be done (in Ha.)	CA Done (in Ha.)	No. of plants to be planted	No. of Plants actually planted		Species planted	Name of approved CA site	Site where CA done	GPS coordinates		M& E Date
								Tall Plants	P.Bag (Small Plants)				Lat.	Log.	
1	2	3	4	5	6	7	8	9	10	11	12	13	14		15
124	D-III-4860	Diversion of forest land in favour of HVPNL for laying of 66 KV DC line from 220 KV Sub Station Rampur Kamboyan to 66 KV Sub station Bilaspur crossing through various forest strips Distt. Yamuna Nagar.	9- HRB866/2011- CHA/8542	10/1/2012	0.2900	0.2900	290	290	0		Bilaspur- Ranjitpur road Km. 3-7, B/s	Sandhai	30°21'36.38" 30°21'36.57" 30°21'32.22" 30°21'32.42"	77°19'7.65" 77°19'12.59" 77°19'7.70" 77°19'12.47"	
125	D-III-4756	Diversion of forest land for access to retail outlet of HPCL along Jorian-Harnaul-Lakha-Singh road, near Km. stone 2 L/side at village Jampur Distt. YamunaNagar.	9- HRB383/2012- CHA/	11/6/2012	0.0200	0.0200	20	20	0		Mandebar Road, Km. 0-2, B/s	Devdhar PF	30°14'14.60"N 30°14'8.57"N 30°14'6.49"N 30°14'8.84"N	77°29'43.53"E 77°29'51.14"E 77°29'47.12"E 77°29'41.93"E	
126	D-III-5620	Diversion of forest land in favour of Executive Engineer, Jagadhari Provincial Divn. PWD B&R, Yamuna Nagar for widening of Kot-Mohindeenpur road (via Taharpur) RD 1100 to 1300, Distt. Yamuna Nagar	9- HRB863/2013- CHA	2/3/2014	0.3300	0.3300	330	330	0		RF Taharpur	Kot Sarkari RF	30.31637556 30.31665090 30.31437611 30.31403952	77.40841268 77.40708236 77.40709744 77.40822146	
127	D-III-5771	Diversion of forest land in favour of Power Grid Corporation for construction of open drain from village Bhambholi to Rajpura link road, bypass road km. 1-3, R/side, Distt. Y/Nagar	9- HRB042/2014- CHA	4/21/2014	0.3400	0.3400	340	340	0		Rajghat road Km. 2-3 B/s	Devdhar PF	30°14'14.60"N 30°14'8.57"N 30°14'6.49"N 30°14'8.84"N	77°29'43.53"E 77°29'51.14"E 77°29'47.12"E 77°29'41.93"E	
128	D-III-4605	Diversion of forest land for access to retail outlet of HPCL along Bilaspur-Chhachhrauli road km. 3.8 R/side, at Bilaspur Distt. Yamunanagar.	9- HRB680/2011- CHA	6/24/2014	0.0300	0.0300	30	30	0		Rajghat raod Km. 1-2 L&R/side	Devdhar PF	30°14'14.60"N 30°14'8.57"N 30°14'6.49"N 30°14'8.84"N	77°29'43.53"E 77°29'51.14"E 77°29'47.12"E 77°29'41.93"E	
129	D-III-5525	Diversion of forest land in favour of Senior Manager (IA) HSIIDC, I.E. Manakpur, Distt. Yamuna Nagar for laying of underground sewer pipeline crossing through Manakpur RF, Distt. Yamuna Nagar.	9- HRB311/2013- CHA	9/3/2014	0.0230	0.0230	23	23	0		Budia road Km. 6-7 L&R	Devdhar PF	30°14'14.60"N 30°14'8.57"N 30°14'6.49"N 30°14'8.84"N	77°29'43.53"E 77°29'51.14"E 77°29'47.12"E 77°29'41.93"E	

Sr. No.	D-III File No.	Name of Diversion case	Approval No.	Approval Date	CA to be done (in Ha.)	CA Done (in Ha.)	No. of plants to be planted	No. of Plants actually planted		Species planted	Name of approved CA site	Site where CA done	GPS coordinates		M& E Date
								Tall Plants	P.Bag (Small Plants)				Lat.	Log.	
1	2	3	4	5	6	7	8	9	10	11	12	13	14		15
130	D-III-5993	Diversion of forest land for access to retail outlet of BPCLtd. along Buria-Khadri-Devdhar road, Km. 13-14, R/side, at village Fatehgarh, Distt. Yamuna Nagar	9- HRB247/2014- CHA	2/10/2015	0.0200	0.0200	20	20	0		Sugh PF	Sugh PF	30° 8'14.55"N 30° 8'14.03"N 30° 8'12.42"N 30° 8'12.54"N	77°21'4.09"E 77°21'1.44"E 77°21'1.43"E 77°21'4.81"E	
131	D-III-5974	Diversion of 104.468 Ha(51.7 Ha In Yamuna Nagar Forest Division +52.698 Ga in Ambala Forest Division) of Forest Land in Favour of Assistant Project Manger /Engineer DFCCIL Ambala Canttfor Construction of Dedicated Fright Corridor Line of SancationKalanour (Yamuna nagar bridge to drazpur RailwayKM 203.....).	9- HRC283/2014- CHA	6/1/2015	21.0000	21.0000	21000	21000	0		Dadupur Nalvi, Khera Railway Line, Chaitang Drain, Sugh PF, Devdhar PF,	Devdhar PF	30°10'1.18"N 30°10'12.46"N 30°13'49.61"N 30°13'45.03"N 30°13'50.91"N 30°13'50.41"N	77°15'42.80"E 77°15'43.89"E 77°28'55.31"E 77°28'59.56"E 77°28'56.27"E 77°29'1.83"E	
132	D-III-6091	Diversion of forest land for access to retail outlet of HPCL along Saharanpur-Kurukshetra road, between Km. stone 52-53 L/side, at village Ghespur, Distt. Yamuna Nagar	1465-Ft-5- 2015/12504	6/24/2015	0.1100	0.1100	110	110	0		Mandebar road Km. 0-2	Devdhar PF	30°14'14.60"N 30°14'8.57"N 30°14'6.49"N 30°14'8.84"N	77°29'43.53"E 77°29'51.14"E 77°29'47.12"E 77°29'41.93"E	
133	D-III-6306	Diversion of forest land for access to retail outlet of Essar Oil Ltd. along Ladwa-Mustfabad road, Km. 14-15, R/side, at village Jhiwerheri Distt. Yamuna Nagar	9- HRB039/2015- CHA	9/4/2015	0.0200	0.0200	20	20	0		Manakpur RF	Manakpur RF	30°11'25.59"N 30°11'25.02"N 30°11'25.32"N 30°11'25.78"N	77°19'31.78"E 77°19'31.08"E 77°19'30.56"E 77°19'31.01"E	
134	D-III-5952	Diversion of forest land of Reserve Forest Manakpur for providing and laying storm water drainage system and construction of roads of HSIIDC at Industrial Estate, Phase-II, village Manakpur, Distt. Yamuna Nagar	9- HRB286/2014- CHA	10/20/2015	2.0250	2.0250	2025	2025	0		Sugh P.F.	Devdhar PF	30°14'21.04"N 30°14'18.23"N 30°14'13.59"N 30°14'17.50"N	77°29'51.20"E 77°29'44.52"E 77°29'49.21"E 77°29'54.09"E	
135	D-III-6307	Diversion of forest land in favour of HVPNL for LILO of 66 KV D/C Rampur-Kamboyan-Sadhoura line at 66 KV S/Stn. Sardheri, Distt. Yamuna Nagar	9- HRB029/2015- CHA	12/8/2015	0.2000	0.2000	200	200	0		Sandhay PF	Sandhay PF	30°21'36.38" 30°21'36.57" 30°21'32.22" 30°21'32.42"	77°19'7.65" 77°19'12.59" 77°19'7.70" 77°19'12.47"	

Sr. No.	D-III File No.	Name of Diversion case	Approval No.	Approval Date	CA to be done (in Ha.)	CA Done (in Ha.)	No. of plants to be planted	No. of Plants actually planted		Species planted	Name of approved CA site	Site where CA done	GPS coordinates		M& E Date
								Tall Plants	P.Bag (Small Plants)				Lat.	Log.	
1	2	3	4	5	6	7	8	9	10	11	12	13	14		15
136	D-III-6760	Diversion of forest land in favour of Sub Divisional Engineer, Public Health for laying of trunk sewer 560mm O/D HDPE pipeline from Matka Chowk Jagadhari to Aggarsain Chowk Jagadhari Distt. Yamuna Nagar FP/HR/Others/20082/2016	D-III-6760/3036	12/5/2016	0.4200	0.4200	420	420	0		RF Ganouli	Balachour RF	30°13'42" 30°13'39" 30°13'31" 30°13'20"	77°23'05" 77°23'06" 77°23'06" 77°23'02"	
137	D-III-6881	Diversion of forest land in favour of PD, NHAI PIU, Chandigarh at Panchkula for 4 laning of UP/Haryana border-Yamuna Nagar-Saha-Barwala-Panchkula section of NH 73 (Pkg-1) road existing Km. 75+270 to existing Km. 104+050 Distt. Yamuna Nagar FP/HR/Road/21506/2016	9-HRB03/2017-CHA	7/24/2017	6.1550	6.1550	6155	6155	0		Muzadwala PF	Muzadwala PF	30°13'30.33"N 30°13'20.68"N 30°13'21.44"N 30°13'28.33"N	77°28'19.53"E 77°28'11.59"E 77°28'2.94"E 77°28'12.56"E	
138	D-III-6773	Diversion of forest land in favour of XEN PWD B&R Naraingarh for widening of Kala Amb-Barara-Shahbad road (SH 4) Distt. Yamuna Nagar FP/HR/Road/19277/2016	9-HRB171/2016	8/16/2017	12.6000	12.6000	12600	12600	0		CA (7.9) & Addl CA (4.7) Site: Ganouli RF	Balachour RF Ganouli RF	30°13'25" 30°13'33" 30°13'20" 30°13'26"	77°22'51" 77°22'55" 77°23'02" 77°22'52"	
139	D-III-4338	Diversion of forest land in favour of Executive Engineer, T.S. Division, HVPNL, Y/Nagar for erection of 66 KV S/C Transmission Line Khera-Gulab Nagar crossing various forest strips Distt. Yamunanagar.	9-HRB588/2010-CHA	9/16/2017	0.3000	0.3000	300	300	0	Shisham	WJC Road Km. 5-10 L&R	Khizrabad RF	N30°18'21" N30°17'34" N30°17'35" N30°17'45" N30°17'36"	E77°30'23" E77°30'21" E77°30'25" E77°30'33" E77°30'19"	
140	D-III-7080	Diversion of forest land in favour of PWD B&R for widening of Chhappar-Adhoya road Km. 0 to 8.320 (Road ID 349) Distt. Yamuna Nagar FP/HR/Road/23658/2017	9-HRB-093/2017	1/15/2018	4.5660	4.5660	4566	4566	0		Muzadwala P.F	Muzadwala P.F	30°13'29.76"N 30°13'27.39"N 30°13'23.94"N 30°13'25.64"N 30°13'27.72"N	77°28'21.82"E 77°28'26.71"E 77°28'31.32"E 77°28'22.89"E 77°28'19.99"E	
141	D-III-2166	Diversion of 0.0039 Ha forest land for Retail Outlet of ESSAR Oil Ltd., Village Doiwala, Teh. Chhachroli, Distt. Y/Nagar	9-HRB044/2006-CHA	4/20/2018	0.0100	0.0100	10	10	0		Ambala-Jagadhri Rd KM 5-7 (L&R)	Devdhar PF	30°14'14.60"N 30°14'8.57"N 30°14'6.49"N 30°14'8.84"N	77°29'43.53"E 77°29'51.14"E 77°29'47.12"E 77°29'41.93"E	

Sr. No.	D-III File No.	Name of Diversion case	Approval No.	Approval Date	CA to be done (in Ha.)	CA Done (in Ha.)	No. of plants to be planted	No. of Plants actually planted		Species planted	Name of approved CA site	Site where CA done	GPS coordinates		M& E Date
								Tall Plants	P.Bag (Small Plants)				Lat.	Log.	
1	2	3	4	5	6	7	8	9	10	11	12	13	14		15
142	D-III-8501	Diversion of forest land for access to factory of M/s Goyal Overseas along Buria road L/side at shahzadpur under forest division and Distt. Yamunanagar FP/HR/Others/Approach/34236/2018	9- HRB147/2018- CHA	9/6/2018	0.0500	0.0500	50	50	0		Sandhay PF	Sandhay PF	30°21'36.38" 30°21'36.57" 30°21'32.22" 30°21'32.42"	77°19'7.65" 77°19'12.59" 77°19'7.70" 77°19'12.47"	
143	D-III-8263	Diversion of forest land for access to Shivalik Agro foods Factory in village Haluwala Tehsil Jagadhri under forest division and distt. Yamunanagar FP/HR/road/29931/2017	9HRB033/2018	12/10/2018	0.0500	0.0500	50	50	0		Bir Tapu R.F	Bir Tapu R.F	30° 6'50.21"N 30° 6'48.86"N 30° 6'43.39"N 30° 6'40.41"N 30° 6'36.10"N	77°23'58.56"E 77°24'8.80"E 77°24'8.30"E 77°23'59.32"E 77°24'10.32"E	
144	D-III-8573	Diversion of forest land in favour of Project Director NHAI PIU Dehradun for 4 Laning of Roorkee Chutmalpur Saharanpur Yamunanagar Haryana Portion section KM 71.135 to 71.315 new chainage 86.350 to 86.530 under forest division and Distt. Yamunanagar FP/HR/Road/34493/2018	9- HRC192/2018- CHA	1/24/2019	3.8000	3.8000	3800	3800	0		Devdhar PF	Devdhar PF	30°14'21.04"N 30°14'18.23"N 30°14'13.59"N 30°14'17.50"N	77°29'51.20"E 77°29'44.52"E 77°29'49.21"E 77°29'54.09"E	
145	D-III-8569	Diversion of forest land for access to M/s Hardic Plywood Industries along Kanasli to Mukarampur road L/side at village Bhogpur under forest division and Distt. Yamunanagar FP/HR/Road/34001/2018	9- HRB190/2018- CHA	2/6/2019	0.0500	0.0500	50	50	0		Mamli R.F	Mamli R.F	30°12'41.78"N 30°12'42.70"N 30°12'44.52"N 30°12'44.39"N	77°18'51.01"E 77°18'53.31"E 77°18'53.98"E 77°18'51.45"E	
146	D-III-8006	Diversion of forest land in favour of Executive Eng. Northern Railway for widening of approaches of RUB at RC No. 104 on Saharanpur-Ambala railway line at Darazpur station at Darazpur, Distt. Yamuna Nagar FP/HR/Rail/21852/2016	D-III-8006/4236	3/1/2019	0.1340	0.1340	134	134	0		Nizampur R.F	Nizampur R.F	30°28'37.128" 30°28'28.758" 30°28'5.361" 30°28'5.437" 30°28'20.813" 30°28'31.754"	77°12'13.826" 77°12'17.271" 77°12'16.166" 77°12'5.001" 77°12'5.040" 77°12'9.752"	

Sr. No.	D-III File No.	Name of Diversion case	Approval No.	Approval Date	CA to be done (in Ha.)	CA Done (in Ha.)	No. of plants to be planted	No. of Plants actually planted		Species planted	Name of approved CA site	Site where CA done	GPS coordinates		M& E Date
								Tall Plants	P.Bag (Small Plants)				Lat.	Log.	
1	2	3	4	5	6	7	8	9	10	11	12	13	14	15	
147	D-III-8708	Diversion of forest land for access to retail outlet of IOC Ltd along Ledi Darpur road ODR RD 16.985 R/side at Darpur under forest division and Distt Yamunanagar FP/HR/APPROACH/36982/2018	D-III-8708/4365	3/11/2019	0.0600	0.0600	60	60	0		Ahmed Majra	Kot Sarkari RF	30.31390858 30.31415003 30.31518878 30.31518203	77.40896767 77.40951108 77.41030450 77.40983187	
148	D-III-8562	Diversion of forest land in favour of Sub Divisional engineer Provincial Sub Division PWD B&R Sadhaura for widening and strengthening of road Kala Amb Sadhaura to Nizampur via Galouri under forest division and distt. Yamunanagar FP/HR/Road/33672/2018	9-HRB187/2018	3/28/2019	1.2880	1.2880	1288	1288	0		Devdhar P.F	Devdhar P.F	30°13'49.61"N 30°13'45.03"N 30°13'50.91"N 30°13'50.41"N	77°28'55.31"E 77°28'59.56"E 77°28'56.27"E 77°29'1.83"E	
149	D-III-8565A	Diversion of forest land in favour of Sub divisional Engineer, Provincial Division PWD B&R Sadhaura to widening of Bilsapur- Dhangoura Kapalmochan Adibadri road to bhagwanpur road under forest division and Distt. Yamunanagar FP/HR/Road/31695/2018	9-HRB208/2018-CHA	4/30/2019	5.1900	5.1900	5190	5190	0		Sundur Bhadurpur RF	Sundur Bhadurpur RF	30°23'47" 30°23'22" 30°23'44" 30°23'37"	77°22'43" 77°22'38" 77°22'48" 77°22'48"	
150	D-III-8637	Diversion of forest land for access to M/s Majha PEhalwan Logistics Consumer Pump HSD for their own consumption along Devdhar Khizrabad road L/side at Village Bhud Majra under forest division and Distt. Yamunanagar FP/HR/Approach/35031/2018	9-HRB003/2019	6/27/2019	0.0500	0.0500	50	50	0	Shisham	Barauli Majra PF	Khizrabad RF	N30°18'12.4" N30°17'38" N30°17'36" N30°17'23" N30°19'40"	E77°30'16.3" E77°30'14" E77°30'20" E77°30'22" E77°30'15"	
151	D-III-8749	Diversion of forest land for access to M/s Chemwood Industries along Karwan Dadupur road L/side at Village Bhagwanpur under forest division and Distt. Yamunanagar FP/HR/Approach/37770/2018	9-HRB032/2019	7/30/2019	0.1440	0.1440	144	144	0		Kalanour RF Distt. YNR	Kalanour RF Distt. YNR	30° 3'58.55"N 30° 40.67"N 30° 3'59.21"N 30° 3'55.63"N 30° 3'54.05"N 30° 3'52.29"N	77°19'34.11"E 77°19'41.22"E 77°19'42.52"E 77°19'37.18"E 77°19'34.67"E 77°19'39.50"E	

Sr. No.	D-III File No.	Name of Diversion case	Approval No.	Approval Date	CA to be done (in Ha.)	CA Done (in Ha.)	No. of plants to be planted	No. of Plants actually planted		Species planted	Name of approved CA site	Site where CA done	GPS coordinates		M& E Date
								Tall Plants	P.Bag (Small Plants)				Lat.	Log.	
1	2	3	4	5	6	7	8	9	10	11	12	13	14		15
152	D-III-8799	Diversion of forest land in favour of Executive engineer Municipal corporation Yamunanagar for laying of RCC pipeline NP3 from Kanhaiya Chowk to Railway Flyover Bridge 0 to 2590 (0 to 750 Kanhaiya Chowk to Sarojni Nagar R/side and 750 to 2590 Sarojni Nagar to Railway flyover Bridge L/side Distt. Yamunanagar FP/HR/Pipeline/38876/2019	D-III-8799/1792	8/6/2019	1.4800	1.4800	1480	1480	0		Kalanour RF	Kalanour RF	30° 3'58.55"N 30° 40.67"N 30° 3'59.21"N 30° 3'55.63"N 30° 3'54.05"N 30° 3'52.29"N	77°19'34.11"E 77°19'41.22"E 77°19'42.52"E 77°19'37.18"E 77°19'34.67"E 77°19'39.50"E	DFO M&E letter No 478 dt. 7-7-2022 Success % is 86 %
153	D-III-8920	Diversion of forest land for access to retail outlet of HPC Ltd along Saharanpur Kurukshetra road SH6 R/side at village Mamidi Distt. Yamunanagar FP/HR/Approach/40569/2019	D-III-8920/1983	9/2/2019	0.1000	0.1000	100	100	0		Kalanour RF	Kalanour RF	30° 3'58.55"N 30° 40.67"N 30° 3'59.21"N 30° 3'55.63"N 30° 3'54.05"N 30° 3'52.29"N	77°19'34.11"E 77°19'41.22"E 77°19'42.52"E 77°19'37.18"E 77°19'34.67"E 77°19'39.50"E	
154	D-III-8877	Diversion of forest land for access to Industrial unit Plywood / Machinery unit of M/s Chopal timber along Sabapur Behrampur road R/side at Village Sabapur Distt. Yamunanagar FP/HR/Approach/39104/2019	D-III-8877/2005	9/3/2019	0.1000	0.1000	100	100	0		Kalanour RF	Kalanour RF	30° 3'58.55"N 30° 40.67"N 30° 3'59.21"N 30° 3'55.63"N 30° 3'54.05"N 30° 3'52.29"N	77°19'34.11"E 77°19'41.22"E 77°19'42.52"E 77°19'37.18"E 77°19'34.67"E 77°19'39.50"E	
155	D-III-8878	Diversion of forest land for access to Industrial unit of M/s Chopal Engineering Company along Sabapur Behrampur road at Village Sabapur Distt. Yamunanagar FP/HR/Approach/39103/2019	D-III-8878/2006	9/3/2019	0.1000	0.1000	100	100	0		Kalanour RF	Kalanour RF	30° 3'58.55"N 30° 40.67"N 30° 3'59.21"N 30° 3'55.63"N 30° 3'54.05"N 30° 3'52.29"N	77°19'34.11"E 77°19'41.22"E 77°19'42.52"E 77°19'37.18"E 77°19'34.67"E 77°19'39.50"E	

Sr. No.	D-III File No.	Name of Diversion case	Approval No.	Approval Date	CA to be done (in Ha.)	CA Done (in Ha.)	No. of plants to be planted	No. of Plants actually planted		Species planted	Name of approved CA site	Site where CA done	GPS coordinates		M& E Date
								Tall Plants	P.Bag (Small Plants)				Lat.	Log.	
1	2	3	4	5	6	7	8	9	10	11	12	13	14		15
156	D-III-8964	Diversion of forest land for access to retail outlet of IOC Ltd along Chachhrouli road between Haryana Engg. College to Kali Mandir WML at RD 1.290 L/side at Village/Town Jagaadhari Distt. Yamunanagar FP/HR/Approach/40932/2019	D-III-8964/2174	9/12/2019	0.1000	0.1000	100	100	0		Mamli RF	Mamli RF	30°12'41.78"N 30°12'42.70"N 30°12'44.52"N 30°12'44.39"N	77°18'51.01"E 77°18'53.31"E 77°18'53.98"E 77°18'51.45"E	
157	D-III-8988	Diversion of forest land for access to bio diesel outlet of M/s Manish Bio diesel company Pvt Ltd Dealership M/s Bharat Bio Dielsel Filling station along Ledi/Billaspur Madipur Village Nagli Distt. Yamunanagar FP/HR/Approach/41145/2019	D-III-8988/2189	10/4/2019	0.1000	0.1000	100	100	0		Salempur Kohi PF	Kot Sarkari	30.31437611 30.31390858 30.31415003 30.31518203	77.40709744 77.40896767 77.40951108 77.40983187	
158	D-III-8876	Diversion of forest land for access to retail outlet of M/s NAYARA energy Ltd. formely Essar Oil Ltd along Bilaspur Sadhoura road SH 1 near KM stone 17 L/side at Village Marwa Kalan Distt. Yamunanagar FP/HR/Approach/38856/2019	D-III-8876/2682	10/4/2019	0.1300	0.1300	130	130	0		Tibri RF	Sadikpur UCF	30°25'51.798" 30°25'48.652" 30°25'38.669" 30°25'36.936"	77°13'54.402" 77°14'1.881" 77°13'52.499" 77°13'41.292"	
159	D-III-8955	Diversion of forest land for access to M/s Star Abhiyan LLP at Village Sarawan Tehsil Sadhour under forest division and Distt. Yamunanagar FP/HR/Approach/37287/2018	D-III-8955/2862	10/22/2019	0.1000	0.1000	100	100	0		Tibri RF	Sadikpur UCF	30°25'51.798" 30°25'48.652" 30°25'38.669" 30°25'36.936"	77°13'54.402" 77°14'1.881" 77°13'52.499" 77°13'41.292"	
160	D-III-8970	Diversion of forest land for access to retail outlet of BPC Ltd along Kait-Kalanaur road KM 9-10 L/side at Village Mandi Distt. Yamunanagar FP/HR/Approach/40138/2019	D-III-8970/3265	11/15/2019	0.1000	0.1000	100	100	0		Devdhar PF	Devdhar PF	30°14'21.04"N 30°14'18.23"N 30°14'13.59"N 30°14'17.50"N	77°29'51.20"E 77°29'44.52"E 77°29'49.21"E 77°29'54.09"E	
161	D-III-6315	Diversion of forest land for access to retail outlet of IOCL along Yamuna Nagar-Ponta Sahib road (NH 73 A) Km. 37.035, R/side at village Kalesar Distt. Yamuna Nagar FP/HR/Others/8741/2014	D-III-6315/3281	11/22/2019	0.1000	0.1000	100	100	0	Shisham	Arriyanwala RF	Khizrabad RF	N30°18'12" N30°18'33" N30°17'28" N30°18'23" N30°18'33"	E77°30'21" E77°30'13" E77°30'53" E77°30'53" E77°30'29"	

Sr. No.	D-III File No.	Name of Diversion case	Approval No.	Approval Date	CA to be done (in Ha.)	CA Done (in Ha.)	No. of plants to be planted	No. of Plants actually planted		Species planted	Name of approved CA site	Site where CA done	GPS coordinates		M& E Date
								Tall Plants	P.Bag (Small Plants)				Lat.	Log.	
1	2	3	4	5	6	7	8	9	10	11	12	13	14		15
162	D-III-8969	Diversion of forest land for passage to Astin Excavation & Mining P Ltd on revenue rasta Gohar in Village Jaitpur for temporary time Distt. Yamunanagar FP/HR/Approach/41579/2019	9-HRB085/2019	11/26/2019	0.8640	0.8640	864	864	0		Kot Ahmed Majra PF	Kot Sarkaari	30.31437611 30.31403952 30.31390858 30.31415003	77.40709744 77.40822146 77.40896767 77.40951108	
163	D-III-8670	Diversion of forest land for access to M/s Astin Excavation and Mining Pvt Ltd at Village Gohra Bani for transportation of mining and mineral material under forest division and Distt. Yamunanagar FP/HR/Approach/37361/2018	9-HRB016/2019	11/27/2019	0.6130	0.6130	613	613	0		Gohra Bani PF	Kot Sarkaari	30.31518878 30.31518203 30.31576321 30.31577963	77.41030450 77.40983187 77.40979896 77.40916944	
164	D-III-8995	Diversion of forest land for access to M/s Plywood Industries along Behrampur Sabapur road L/side at Village Sabapur Distt. Yamunanagar FP/HR/Approach/34654/2018	D-III-8995/3678	1/9/2020	0.1870	0.1870	187	187	0	Shisham	Barauli Majra PF	Khizrabad RF	N30°18'12.4" N30°17'38" N30°17'36" N30°17'23" N30°19'40"	E77°30'16.3" E77°30'14" E77°30'20" E77°30'22" E77°30'15"	
165	D-III-8864	Diversion of forest land for access to M/s Guruji Overseas along Yamunanagar Jathlana road R/side at village Jathlana Distt. Yamunanagar FP/HR/Approach/37425/2018	D-III-8864/3746	1/14/2020	0.1530	0.1530	153	153	0		Hydel channel	Hydel channel	30°13'12.67"N 30°13'9.71"N 30°13'17.46"N 30°13'15.20"N	77°24'35.69"E 77°24'19.69"E 77°24'57.56"E 77°24'45.85"E	
166	D-III-9197	Diversion of forest land for access to retail outlet KSK of IOC along Yamunanagar Karnal road RD 18.463 L/side at village Sandhala on gumthala road Radaur distt. Yamunanagar FP/HR/Approach/42909/2019	D-III-9197/4259	2/20/2020	0.1000	0.1000	100	100	0		Bir tapu	Bir tapu	30° 6'50.21"N 30° 6'48.86"N 30° 6'43.39"N 30° 6'40.41"N 30° 6'36.10"N	77°23'58.56"E 77°24'8.80"E 77°24'8.30"E 77°23'59.32"E 77°24'10.32"E	
167	D-III-9170	Diversion of forest land for access to retail outlet of HPC Ltd along Saharanpur Kurukshetra road SH6 R/side at Village Chhota Bans Distt. Yamunanagar FP/HR/Approach/42423/2019	D-III-9170/4428	3/2/2020	0.1690	0.1690	169	169	0		Bir Tapu RF	Bir Tapu RF	30° 6'50.21"N 30° 6'48.86"N 30° 6'43.39"N 30° 6'40.41"N 30° 6'36.10"N	77°23'58.56"E 77°24'8.80"E 77°24'8.30"E 77°23'59.32"E 77°24'10.32"E	

Sr. No.	D-III File No.	Name of Diversion case	Approval No.	Approval Date	CA to be done (in Ha.)	CA Done (in Ha.)	No. of plants to be planted	No. of Plants actually planted		Species planted	Name of approved CA site	Site where CA done	GPS coordinates		M& E Date
								Tall Plants	P.Bag (Small Plants)				Lat.	Log.	
1	2	3	4	5	6	7	8	9	10	11	12	13	14		15
168	D-III-9180	Diversion of forest land for access to retail outlet of HPC Ltd along Radaur Kherilkha Singh road R/side at Village Bandikhajouri Distt. Yamunanagar FP/HR/Approach/42422/2019	D-III-9180/4805	3/13/2020	0.1000	0.1000	100	100	0		Bir Tapu	Bir Tapu	30° 6'50.21"N 30° 6'48.86"N 30° 6'43.39"N 30° 6'40.41"N 30° 6'36.10"N	77°23'58.56"E 77°24'8.80"E 77°24'8.30"E 77°23'59.32"E 77°24'10.32"E	
169	D-III-9220	Diversion of forest land for access to retail outlet of IOC Ltd at WML along Sadhoura Kapal Mochan road RD 0.929 R/side at village Town Sadhoura Distt. Yamunanagar FP/HR/Approach/43085/2019	D-III-9220/4804	3/13/2020	0.1000	0.1000	100	100	0		Sadikpur unclassified forest	Sadikpur unclassified forest	30°25'51.798" 30°25'48.652" 30°25'38.669" 30°25'36.936"	77°13'54.402" 77°14'1.881" 77°13'52.499" 77°13'41.292"	
170	D-III-8791	Diversion of forest land in favour of Executive engineer water services division Dadupur for increasing capacity of western Yamuna Canal Main line lower from RD 68220 Hamida Head to 19950 Indri Head Distt. Yamunanagar FP/HR/Irrig/39909/2019	9- HRB042/2019- CHA	3/16/2020	4.9800	4.9800	4980	4980	0	Shisham	Gulabgarh P.F	Gulabgarh P.F Khizrabad Rf	N30°15'45" N30°15'40" N30°15'35" N30°15'25" N30°15'05"	E77°28'3" E77°28'13" E77°28'25" E77°28'33" E77°28'10"	
171	D-III-9257	Diversion of forest land for access to retail outlet of IOC Ltd situated RHS between Aggarsen Chowk to Madhu hotel on Railway Road SH 64 RD +2.030 L/side at Village Tejli Distt. Yamunanagar FP/HR/Approach/44232/2020	D-III-9257/4848	3/17/2020	0.1000	0.1000	100	100	0		Bir Tapu	Bir Tapu	30° 6'50.21"N 30° 6'48.86"N 30° 6'43.39"N 30° 6'40.41"N 30° 6'36.10"N	77°23'58.56"E 77°24'8.80"E 77°24'8.30"E 77°23'59.32"E 77°24'10.32"E	
172	D-III-9221	Diversion of forest land for access to retail outlet of IOC Ltd along Chhachhrouli Darpur road RD 7.249 R/side at village/Town Harauli under forest division and Distt. Yamunanagar FP/HR/Approach/43864/2020	D-III-9221/4875	3/18/2020	0.1000	0.1000	100	100	0		RF Ganoli	Balachour RF	30°13'45" 30°13'42" 30°13'39" 30°13'31"	77°23'03" 77°23'05" 77°23'06" 77°23'06"	

Sr. No.	D-III File No.	Name of Diversion case	Approval No.	Approval Date	CA to be done (in Ha.)	CA Done (in Ha.)	No. of plants to be planted	No. of Plants actually planted		Species planted	Name of approved CA site	Site where CA done	GPS coordinates		M& E Date
								Tall Plants	P.Bag (Small Plants)				Lat.	Log.	
1	2	3	4	5	6	7	8	9	10	11	12	13	14		15
173	D-III-9196	Diversion of forest land for access to M/s Crosta Panels situated at Village Sarwan under forest division and Distt. Ymunanagar FP/HR/Approach/41006/2019	D-III-9196/4894	3/20/2020	0.1000	0.1000	100	100	0		Sadikpur UCF	Sadikpur UCF	30°25'51.798" 30°25'48.652" 30°25'38.669" 30°25'36.936"	77°13'54.402" 77°14'1.881" 77°13'52.499" 77°13'41.292"	
174	D-III-8991	Diversion of forest land in favour of Executive Engineer division no. 1 Yamunanagar for laying of 500 mm, 600 mm & 800mm i/d HDPE pipe from 24 MLD STP village Parwalo and 20 MLD 10+10 STP Badhi Majra to Yamuna river Distt. Yamunanagar FP/HR/Pipeline/40297/2019	9-HRB096/2019	3/20/2020	2.8640	2.8640	2864	2864	0		Devdhar PF	Devdhar PF	30°13'49.61"N 30°13'45.03"N 30°13'50.91"N 30°13'50.41"N	77°28'55.31"E 77°28'59.56"E 77°28'56.27"E 77°29'1.83"E	
175	D-III-9276	Diversion of forest land for access to retail outlet of BPC Ltd along Yamunanagar Karnal road L/side at Village Karera Distt. Yamunanagar FP/HR/Approach/43417/2019	D-III-9276/5923	5/21/2020	0.1000	0.1000	100	100	0		Bir Tapu	Bir Tapu	30° 6'50.21"N 30° 6'48.86"N 30° 6'43.39"N 30° 6'40.41"N 30° 6'36.10"N	77°23'58.56"E 77°24'8.80"E 77°24'8.30"E 77°23'59.32"E 77°24'10.32"E	
176	D-III-8795	Diversion of forest land in favour of Sub divisional Engineer Sub division No. 2 PWD B&R Br. Yamunanagar for widening and strengthening of road from Kalanaur to Kail upto Gurudwara Sahib City portion KM 71.64 to 94.772 Distt. Yamunanagar FP/HR/Road/38039/2019	9-HRC053/2019	6/19/2020	19.7800	19.7800	19780	19780	0		Chaitang Drain Radaur Mustafabd road hydel channel	Chaitang Drain Radaur Mustafabd road hydel channel	30°13'12.67"N 30°13'9.71"N 30°13'17.46"N 30°13'15.20"N 30° 9'20.84"N 30° 9'12.69"N 30° 9'15.73"N 30° 8'56.30"N	77°24'35.69"E 77°24'19.69"E 77°24'57.56"E 77°24'45.85"E 77° 8'30.39"E 77° 8'13.49"E 77° 8'1.94"E 77° 7'58.13"E	

Sr. No.	D-III File No.	Name of Diversion case	Approval No.	Approval Date	CA to be done (in Ha.)	CA Done (in Ha.)	No. of plants to be planted	No. of Plants actually planted		Species planted	Name of approved CA site	Site where CA done	GPS coordinates		M& E Date
								Tall Plants	P.Bag (Small Plants)				Lat.	Log.	
1	2	3	4	5	6	7	8	9	10	11	12	13	14		15
177	D-III-8110	Diversion of forest land in favour of Project director NHAI PIU Chandigarh at Panchkula for construction of junction falling in Yamunanagar bypass Project 4/6 laning of UP / Haryana Border Yamunanagar Saha Barwala Panchkula section of NH 73 KM 70.830 to 115.400 in the state of Haryana village Mandevri Distt. Yamunanagar FP/HR/Road/26952/2017	D-III-8110/6503	7/6/2020	0.3100	0.3100	310	310	0	Shisham	Gulabgarh PF	Khizrabad RF	N30°18'37" N30°18'27" N30°18'17" N30°18'47" N30°18'07"	E77°30'27" E77°30'22" E77°30'21" E77°30'23" E77°30'25"	
178	D-III-9115	Diversion of forest land for access to retail outlet of HPC Ltd on Guggamadi road Old S.K road at village Radaur under forest division and Distt. Yamunanagar FP/HR/Approach/41748/2019	D-III-9115/6547	7/9/2020	0.1000	0.1000	100	100	0		Bir Tapu RF	Bir Tapu RF	30° 6'50.21"N 30° 6'48.86"N 30° 6'43.39"N 30° 6'40.41"N 30° 6'36.10"N	77°23'58.56"E 77°24'8.80"E 77°24'8.30"E 77°23'59.32"E 77°24'10.32"E	
179	D-III-9285	Diversion of forest land for access to retail outlet of IOC Ltd along Radaue Bubka Chowk to Mustabad road MDR 0.464 R/side at Village Radaur Distt. Yamunanagar FP/HR/Approach/43492/2019	D-III-9285/6546	7/9/2020	0.1000	0.1000	100	100	0		Bir Tapu	Bir Tapu	30° 6'50.21"N 30° 6'48.86"N 30° 6'43.39"N 30° 6'40.41"N 30° 6'36.10"N	77°23'58.56"E 77°24'8.80"E 77°24'8.30"E 77°23'59.32"E 77°24'10.32"E	
180	D-III-6645	Diversion of forest land for access to Amulaya Hospital along NH 73 A Jagadhari-Ambala road Km. 0-1, L/side, at Jagadhari Distt. Yamuna Nagar FP/HR/Others/13196/2015	9-HRB152/2016	7/16/2020	0.0500	0.0500	50	50	0		Sugh PF	Sugh PF	30° 8'14.55"N 30° 8'14.03"N 30° 8'12.42"N 30° 8'12.54"N	77°21'4.09"E 77°21'1.44"E 77°21'1.43"E 77°21'4.81"E	
181	D-III-9307	Diversion of forest land for access of installation of 09 Nos poles for Arial Cabling from fountain Chowk to Thaper Tailor on Main Railway Station road in Yamunanagar Tehsil Jagadhari Distt. Yamunanaga FP/HR/OFC/42643/2019	D-III-9307/6696	7/17/2020	0.1000	0.1000	100	100	0		Devdhar PF	Devdhar PF	30°13'49.61"N 30°13'45.03"N 30°13'50.91"N 30°13'50.41"N	77°28'55.31"E 77°28'59.56"E 77°28'56.27"E 77°29'1.83"E	

Sr. No.	D-III File No.	Name of Diversion case	Approval No.	Approval Date	CA to be done (in Ha.)	CA Done (in Ha.)	No. of plants to be planted	No. of Plants actually planted		Species planted	Name of approved CA site	Site where CA done	GPS coordinates		M& E Date
								Tall Plants	P.Bag (Small Plants)				Lat.	Log.	
1	2	3	4	5	6	7	8	9	10	11	12	13	14		15
182	D-III-9389	Diversion of forest land for laying of OFC through installation of 35 nos of poles for arial cabling from Kanhaiya chowk to Jagadhari Bus stand road 13 no of poles in jagadhari and 22 nos of poles from Madhu Hotel to Sai Honda road Distt. Yamunanagar FP/HR/OFC/43436/2019	D-III-9389/7193	8/24/2020	0.1000	0.1000	100	100	0		Bir Tapu RF	Bir Tapu RF	30° 6'50.21"N 30° 6'48.86"N 30° 6'43.39"N 30° 6'40.41"N 30° 6'36.10"N	77°23'58.56"E 77°24'8.80"E 77°24'8.30"E 77°23'59.32"E 77°24'10.32"E	
183	D-III-9388	Diversion of 0.0797 ha of forest land for laying of OFC through installation of poles for arial cabling 15 nos poles on Kanspur to Ratoli road and 7 nos of poles from Kansapur road to Kamani Chowk Distt. Yamunanagar FP/HR/OFC/44137/2020	D-III-9388/7192	8/24/2020	0.1000	0.1000	100	100	0		Bir Tapu RF	Bir Tapu RF	30° 6'50.21"N 30° 6'48.86"N 30° 6'43.39"N 30° 6'40.41"N 30° 6'36.10"N	77°23'58.56"E 77°24'8.80"E 77°24'8.30"E 77°23'59.32"E 77°24'10.32"E	
184	D-III-9179	Diversion of forest land for access to retail outlet of BPC Ltd along Jagadhri Saharanpur road L/side at Village Tejli under forest division and Distt. Yamunanagar FP/HR/Approach/42732/2019	D-III-9179/7248	8/25/2020	0.1000	0.1000	100	100	0		Bir Tapu RF	Bir Tapu RF	30° 6'50.21"N 30° 6'48.86"N 30° 6'43.39"N 30° 6'40.41"N 30° 6'36.10"N	77°23'58.56"E 77°24'8.80"E 77°24'8.30"E 77°23'59.32"E 77°24'10.32"E	
185	D-III-9385	Diversion of forest land for access to retail outlet of BPC Ltd along Jagadhari Sarwan road L/side at Village Malakpur Distt. Yamunanagar FP/HR/Approach/45431/2020	D-III-9385/7335	9/1/2020	0.2580	0.2580	258	258	0		Nizampur RF	Nizampur RF	30°28'37.128" 30°28'28.758" 30°28'5.361" 30°28'5.437" 30°28'20.813" 30°28'31.754"	77°12'13.826" 77°12'17.271" 77°12'16.166" 77°12'5.001" 77°12'5.040" 77°12'9.752"	

Sr. No.	D-III File No.	Name of Diversion case	Approval No.	Approval Date	CA to be done (in Ha.)	CA Done (in Ha.)	No. of plants to be planted	No. of Plants actually planted		Species planted	Name of approved CA site	Site where CA done	GPS coordinates		M& E Date
								Tall Plants	P.Bag (Small Plants)				Lat.	Log.	
1	2	3	4	5	6	7	8	9	10	11	12	13	14		15
186	D-III-8224	Diversion of 2.753 ha. of forest land in favour of Chief General Manager (Gas) BPCL New Delhi for laying of BPCL underground 200/150/125/90/63 mm dia Steel/MDPE National Gas Pipeline alongwith OFC to set up city Gas Distribution Network Passing through various forest strip, under Forest division and Distt. Yamunanagar	D-III-8824/674	23.05.2018	4.7900	4.7900	4790	4790	0		Manakpur RF	Devdhar PF	30°14'21.04"N 30°14'18.23"N 30°14'13.59"N 30°14'17.50"N	77°29'51.20"E 77°29'44.52"E 77°29'49.21"E 77°29'54.09"E	
187	D-III-6384	Diversion of forest land in favour of GM (Tech.) & Project Director, NHAI for 6 laning of Panipat-Jalandhar section of NH 1 (Km. 96.00 to 387.100) from Km. 211.500 to 212.161 Distt. Ambala FP/HR/Others/12513/2015	9-HRB081/2015-CHA	2/18/2019	3.2440	3.2440	3244	3244	0		Kalanaur R.F(Yamunanagar Division)	Kalanaur R.F(Yamunana gar Division)	30° 3'58.55"N 30° 40.67"N 30° 3'59.21"N 30° 3'55.63"N 30° 3'54.05"N 30° 3'52.29"N	77°19'34.11"E 77°19'41.22"E 77°19'42.52"E 77°19'37.18"E 77°19'34.67"E 77°19'39.50"E	
188	D-III-8676	Diversion of forest land in favour of Executive Engineer Provincial Division No. 1. PWD B&R Ambala Cantt for widening and strengthening of NH 65 New NH 152 from 5.00 to 11.40 Distt. Ambala FP/HR/Road/35241/2018	9-HRB024/2019	7/25/2019	4.8500	4.8500	4850	4850	0		Salapur PF(Yamunanagar Division)	Sadikpur UCF	30°25'51.798" 30°25'48.652" 30°25'38.669" 30°25'36.936"	77°13'54.402" 77°14'1.881" 77°13'52.499" 77°13'41.292"	
189	D-III-8940	Diversion of forest land for construction of 66 KV D/C Line from 220 KV S/STN Rajo Kheri to 66 KV S/Stn Kesri with 0.4 Sq acsr Zebra Conductor crossing various strips of protected forest land Distt. Ambala FP/HR/Trans/40081/2019	9-HRB114/2019-CHA	10/7/2020	0.6900	0.6900	690	690	0		Rakshi Drain(Yamunanagar Division)	Rakshi Drain(Yamunana gar Division)	30° 8'54.82"N 30° 8'55.69"N 30° 8'52.27"N 30° 8'54.36"N	77° 8'14.93"E 77° 8'8.61"E 77° 8'3.52"E 77° 7'58.44"E	
190	D-III-8941	Diversion of 0.0684 Ha. of forest land in favour of Executive Engineer T.S Division HVPNL Ambala City for construction of 66 KV DC line from 220 KV S/Stn Rajokheri to 66 KV S/St. <Mullana with 0.4 Sq ACSR Zebra Conductor crossing various strips protected forest land Distt.	D-III-8941/7339	2/9/2020	0.4700	0.4700	470	470	0		Rakshi Drain(Yamunanagar Division)	Rakshi Drain(Yamunana gar Division)	30° 9'20.69"N 30° 9'23.10"N 30° 9'25.44"N 30° 9'27.91"N	77°12'34.64"E 77°12'36.41"E 77°12'38.75"E 77°12'41.00"E	
Total Yamunanagar					134.8110	134.8110	134811	134811	0						
Kaithal															

Sr. No.	D-III File No.	Name of Diversion case	Approval No.	Approval Date	CA to be done (in Ha.)	CA Done (in Ha.)	No. of plants to be planted	No. of Plants actually planted		Species planted	Name of approved CA site	Site where CA done	GPS coordinates		M& E Date
								Tall Plants	P.Bag (Small Plants)				Lat.	Log.	
1	2	3	4	5	6	7	8	9	10	11	12	13	14		15
191	D-III-1613	Diversion of 0.3937 ha forest land for HUDA road to PWD B&R road & irrigation land adjoining to HUDA Sectors, Township Guhla-Cheeka, Distt. Kaithal (Revenue)	9- HRB825/2005- CHA/2006	1/19/2006	0.984	0.984	984	984	0	Shisham 150, Arjun 880, Jamoa 200, Kachnar 70	Kohli Khera RF	Belarkhan Minor RD 0 to Tail L&R	29°42'46.4"N	76°11'53.9"E	
192	D-III-1987	Diversion of forest land for retail outlet of RIL at Kaithal Cheeka road, Village Cheeka, KM 26-27 L/s, Distt. Kaithal. (Revenue)	9- HRB777/2005- CHA/221/ 19- 01-2006	19-01-2006	0.038	0.038	38	38	0		Kohli Khera				
193	D-III-2206	Diversion of forest land of new Retail Outlet of ESSAR Oil Ltd. at Village Kharkan, Distt. Kaithal (Revenue)	9- HRB766/2005- CHA/209	1/19/2006	0.027	0.027	27	27	0		Koholi Khera RF				
194	D-III-1959	Diversion of forest land for Retail outlet of HPCL on Guhala road, KM 6 at Village Sultania, Distt. Kaithal (Revenue)	9- HRB752/2005- CHA/342	24-01-2006	0.035	0.035	35	35	0		Kholi-Khera Reserve Forest				
195	D-III-1640	Diversion of forest land for retail outlet of IOCL on Dhand-Pundri road, KM 0-1 R/s, Village Dhand, Distt. Kaithal (Revenue)	9- HRB737/2005- CHA	1/25/2006	0.038	0.038	38	38	0		Kohali Khera				
196	D-III-1633	Diversion of forest land for Retail Outlet of HPCL on Kaithal-Jind road, Vill. Kithana, Distt. Kaithal (Revenue)	9- HRB339/2005- CHA-1066	5/10/2006	0.038	0.038	38	38	0		Kholi Khera RF				
197	D-III-2642	Diversion of forest land for Retail Outlet of HPCL at Village Pharal on Dhand-Pundri Road, L/s, KM 7, Distt. Kaithal (Revenue)	9- HRB680/2006- CHA/2945	7/28/2006	0.22	0.14	220	140	0		Kholi Khera RF Teh. Ghula (Strip Plantation)				
198	D-III-2555	Diversion of forest land for retail outlet of IOCL Village Janed Pur (Siwan), Distt. Kaithal (Revenue)	9- HRB748/2006- CHA/3727	8/29/2006	0.007	0.007	7	7	0	Shisham 1050, Arjun 950	Kohali Khera RF (0.021 RKM)	Batta Minor RD 28-40 L&R	29.689282	76.310301	
199	D-III-2556	Diversion of forest land for const. of retail outlet(KSK) of IOCL at Village Kheri Gulam Ali, Distt. Kaithal (Revenue)	9- HRB749/2006- CHA/3732	8/29/2006	0.088	0.088	88	88	0		Kholi Khera RF (0.007 RKM)				
200	D-III-2102	Diversion of forest land for retail outlet of HPCL on Kaithal Road, Village Dhand, L/s, Distt. Kaithal (Revenue)	9- HRB649/2006- CHA/4177	9/14/2006	0.025	0.025	25	25	0		Kohli Khera RF				
201	D-III-1944	Diversion of forest land for retail outlet of IBP on Kaithal Kheri Gulam Ali road, Village Kheri Gulam Ali, Distt. Kaithal (Revenue)	9- HRB774/2005- CHA/4780	10/6/2006	0.019	0.019	19	19	0		Kholi Khera RF				
202	D-III-2457	Diversion of forest land for construction of BML-Hansi Branch-	9- HRB640/2006-	11/6/2006	4.84	1.861	4840	1861	0	Shisham 900, Arjun 1550,	Kholi-Khera RF	N.K. Railway	29.687029	76.239461	
					0	2.979		2979	0						

Sr. No.	D-III File No.	Name of Diversion case	Approval No.	Approval Date	CA to be done (in Ha.)	CA Done (in Ha.)	No. of plants to be planted	No. of Plants actually planted		Species planted	Name of approved CA site	Site where CA done	GPS coordinates		M& E Date
								Tall Plants	P.Bag (Small Plants)				Lat.	Log.	
1	2	3	4	5	6	7	8	9	10	11	12	13	14		15
203	D-III-2715	Diversion of forest land for Retail Outlet of HPCL at Kaithal-Khurana road, KM 4-5, R/s, Village Khurana, Distt. Kaithal (CAMP A)10-11(1)	9- HRB1104/2006- CHA/6316	12/5/2006	0.08	0.08	80	80	0	Jamun 500, Jamao 500, Papri 300, Kachnar 250	Kholi Khera RF (0.024 RKM)	Line KM 16-18 L&R			
204	D-III-2617	Diversion of forest land for Retail Outlet of HPCL on Pundri-Rajaund Road, L/s, Near KM Stone-13, Village Pai, Distt. Kaithal (CAMP A)10-11(1)	9- HRB1135/2006- CHA/6415	12/7/2006	0.085	0.085	85	85	0		Kholi-Khera RF, Compartment No. 85, Teh. Ghula				
205	D-III-2825	Diversion of forest land for Retail Outlet of HPCL at Guhla-Kharka road, Village Taranwali, Teh. Gula, Distt. Kaithal. (CAMP A)10-11(1)	9- HRB1110/2006- CHA/7135	12/29/2006	0.022	0.022	22	22	0		Kholi Khera RF Compartment No. 84 (0.22 RKM)				
206	D-III-2776	Diversion of forest land for construction of BML-Hansi Branch-Butana Branch Multipurpose Link Channel RD 133300 to 133300, Distt. Kaithal (CAMP A)10-11(1)	9- HRB1167/2006- CHA/144	1/4/2007	4.56	0.834	4560	834	0	Shisham 3500, Arjun 100, Jamun 100, Kajilia 50, Lasora 200, Jamao 50	Kohli Khera Reserve Forest	Sirsa Branch RD 190-237 L&R	29.768881	76.488816	
207	D-III-2086	Diversion of forest land for Retail Outlet of ESSAR Oil Ltd. at Village Dusain, Kamal-Kaithal road, KM Stone 48, L/s, Teh. Pundri, Distt. Kaithal (Revenue)	9- HRB415/2006- CHA/515	1/12/2007	0.031	0.031	31	31	0		Kholi Khera RF (0.09 RKM)				
208	D-III-2521	Diversion of forest land for construction of BML Hansi Branch Butana Branch Multipurpose Link Channel RD 84000 to 133300, Distt. Kaithal (CAMP A)10-11(1)	9- HRB1258/2006- CHA/785	1/24/2007	0.36	0.36	360	360	0		Kholi-Khera RF				
209	D-III-2479	Diversion of forest land for retail outlet of HPCL at Kaithal-Hisar road, NH-65, KM 95, L/s, Village Batta, Distt. Kaithal (CAMP A)10-11(1)	9- HRB1197/2006- CHA/1337	2/15/2007	0.32	0.32	320	320	0		Kholi-Khera RF (0.097 RKM)				
210	D-III-1589	Diversion of forest land for retail outlet of HPCL at Vill. Jakholi on Kaithal-Assand road, KM 17, L/s, Distt. Kaithal (Only PCA) (CAMP A)10-11(1) 130 Plants under PCA.	9- HRB428/2006- CHA/3320	3/29/2007	0.032	0.013	32	13	0		Kholi Khera RF (0.09 RKM)				
211	D-III-2679	Diversion of forest land for const. of Retail Outlet of HPCL at Kaithal-Kutubpur road, Village Patti Dogran, Distt. Kaithal (CAMP A)10-11(1)	9- HRB1264/2006- CHA/2290	3/12/2007	0.12	0.12	120	120	0	Shisham 200, Arjun 3000, Pilkhan 100, Pipal 50, Dhak 50, Bahera 50, Anwaa 50	Kholi Khera RF (0.036 RKM)	N.K. Railway Line KM 29-32 L&R	29.76398	76.348656	
212	D-III-2076	Diversion of forest land for Retail Outlet of ESSAR Oil Ltd. Kaithal-Kamal Road, L/s, Village Fatchpur, Distt. Kaithal (Revenue)	9- HRB780/2005- CHA/3309/	4/5/2007	0.033	0.033	33	33	0		R.F. Kohli Khera				

Sr. No.	D-III File No.	Name of Diversion case	Approval No.	Approval Date	CA to be done (in Ha.)	CA Done (in Ha.)	No. of plants to be planted	No. of Plants actually planted		Species planted	Name of approved CA site	Site where CA done	GPS coordinates		M& E Date
								Tall Plants	P.Bag (Small Plants)				Lat.	Log.	
1	2	3	4	5	6	7	8	9	10	11	12	13	14		15
213	D-III-2159	Diversion of forest land for Retail Outlet of RIL at Kaithal-Hisar road, NH-65, KM 87, L/s, Village Payoda, Teh. Kaithal, Distt. Kaithal (Only Penal CA (CAMP)10-11(1)) 6152 plants under PCA.	9- HRB1060/2006- CHA/4472/	5/11/2007	0.038	0.038	38	38	0		Kholi Khera RF, Teh. Guhla				
214	D-III-1631	Diversion of forest land for Retail Outlet of HPCL at Village Azimgarh on Samana-Patran road, L/s, Distt. Kaithal. (Only Penal CA(CAMP)10-11(1)) 88 plants under PCA	9- HRB431/2006- CHA/5548	6/12/2007	0.022	0.022	22	22	0		Kohli Khera RF (0.06 RKM)				
215	D-III-2031	Diversion of forest land for Retail Outlet of HPCL at Village Rasina on Rasina Bye Pass road, (Near SH Road No. 8), Distt. Kaithal (Only Penal CA (CAMP)10-11(1)) 88 Plants under PCA.	9- HRB456/2006- CHA/5543	6/12/2007	0.022	0.022	22	22	0		Kohli Khera RF (0.06 RKM)				
216	D-III-2053	Diversion of forest land for Retail Outlet of ESSAR Oil Ltd. at Khnori Bye pass on Khnori-Kaithal road, L/s, Distt. Kaithal (Only PCA (CAMP)10-11(1)) 129 Plants under PCA	9- HRB410/2006- CHA/5752	6/20/2007	0.04	0.04	40	40	0		Kholi Khera RF				
217	D-III-2033	Diversion of forest land for Retail Outlet of HPCL at Village Rajond on Pundri-Rajond road, R/s, Distt. Kaithal (Only Penal CA (CAMP)10-11(1)) 130 Plants under PCA)	9- HRB451/2006- CHA/6031/	6/26/2007	0.03	0.03	30	30	0		Kholi Khera RF (0.09 RKM)				
218	D-III-2747	For laying of OFC by Airtel from MS 63-87, NH-65, MS 71-74 (Panipat Kaithal RD) MS 0-2 (Kaithal Karnal,	4707-Ft-4- 2007/14748/	8/22/2007	4.95	3.195	4950	3195	0	Shisham 100, Arjun 1000, Jamun 1000, Jamoia 100, Lasora 100, Anwala 300, P.Papri 200, Kajelia 200	Kholi Khera RF	Dhundrehri Minor RD 0 to Tail L&R	29 ^o 44'59.55"N	76 ^o 21'54.05"E	
219	D-III-2075	Diversion of forest land for Retail Outlet of BPCL at Kaithal City on Kamal-Kaithal road, KM 0-1, R/s, Distt. Kaithal	9-HRB432/06- CHA/5458/	6/16/2011	0.029	0.029	29	29	0		Kholi Khera RF				
220	D-III-5597	Diversion of forest land in favour of PWD B&R for 4 laning of NH 65, Ambala-Hisar road, Km. 76.05 to 77.150, Distt. Kaithal.	9- HRB833/2013- CHA/	11/18/2013	1.13	1.196	1130	1196	0		RF Kohli Khera				
221	D-III-5681	Diversion of forest land for access to retail outlet of HPCL along Keorak-Nauch link road, near km. stone 4, at village Jaswanti, Distt. Kaithal	9- HRB895/2013- CHA/	1/2/2014	0.02	0.02	20	20	0		RF Kohli Khera				

Sr. No.	D-III File No.	Name of Diversion case	Approval No.	Approval Date	CA to be done (in Ha.)	CA Done (in Ha.)	No. of plants to be planted	No. of Plants actually planted		Species planted	Name of approved CA site	Site where CA done	GPS coordinates		M& E Date
								Tall Plants	P.Bag (Small Plants)				Lat.	Log.	
1	2	3	4	5	6	7	8	9	10	11	12	13	14		15
222	D-III-5969	Diversion of forest land for access to retail outlet of Essar Oil Ltd. along Kaithal-Ambala road Km. 44-45, L/side, at Kaithal Distt. Kaithal	9- HRB256/2014- CHA/19-02- 2015	2/19/2015	0.033	0.033	33	33	0	Shisham 888, Arjun 453, Jamun 45, Lasora 14, Chakrasia 100	Kholi Khera RF	Jakholi Distybutry RD 50-79.5 L&R	29°39'23.63"N	76°26'41.47"E	
223	D-III-5796	Diversion of forest land in favour of PWD B&R for 4 laning of Kaithal-Cheeka-Patiala road, Km. 201.30 to 202.60 in city portion Kaithal, Distt. Kaithal.	9- HRB085/2014- CHA/	4/20/2015	4.123	1.467	4123	1467	0	Shisham 365, Arjun 249, Lasora 300, Jamun 86	Kholi-Khera Guhla	Kichana Minor RD 0-10 L&R	29°39'1"N	76°26'16"E	
					0	1		1000	0			Keorak Minor RD 18-40 L&R	29°48'30.44"N	76°25'52.50"E	
224	D-III-6056	Diversion of forest land for access to retail outlet of Essar Oil Ltd. along Kaliram road, Km. 1-2, L/side, at village Kailram, Distt. Kaithal	9- HRB013/2015- CHA/	4/21/2015	0.044	0.04	44	40	0	Jamoa 1000, Jamun 500, Shisham 50, Arjun 200, Kajelia 40, Kachnar 10, Pilkhan 50, Neem 42	Kohli Khera RF				
225	D-III-5938	Diversion of forest land for access to M/s Briqueded Industries along Kaithal-Cheeka road, Km. 26, L/side, at village Pedal, Distt. Kaithal	9- HRB288/2014- CHA/	8/26/2015	0.11	0.11	110	110	0		Kohli Khera RF				
226	D-III-5928	Diversion of forest land for access to rice mill godown along Kaithal-Jind road, Km. stone 193, R/side, at village Titram, Distt. Kaithal	9- HRB262/2014- CHA/	1/7/2016	0.02	0.02	20	20	0		Kohli Khera RF				
227	D-III-6007	Diversion of forest land in favour of Public Health for laying of sewer line along Jind road bypass to Khanori bypass, Distt. Kaithal	9- HRB277/2014- CHA	/18-09-2017	0.076	0.066	76	66	0		RF Kohli Khera				
228	D-III-5838	Diversion of forest land in favour of PWD B&R for 4 laning of old Kurukshetra road Aggarsain Chowk to Dadwana Chowk in Dhand town, Distt. Kaithal	9- HRB117/2014- CHA/26-09- 2017		5.25	2.5	5250	2500	0	Shisham 1520, Jamun 630, Silver Oak 210, Legstomia 140	RF Kohli Khera	Sudken Distybutry RD 25-56 L&R	29°42'40.41"N	76°28'56.33"E	
					0	0.968		968	0	Shisham 700, Jamun 168, Arjun 100		Dehora Minor RD 10 to Tail L&R	29°54'52.47"N	76°28'04.87"E	
					0	1.75		1750	0	Jamun 530, Jamoa 800, Bahera 400, Barged 5, Pipal 5, Pilkhan 10,		Bhanpura Minor RD 21 to Tail L&R	29°47'58.52"N	76°19'37.06"E	

Sr. No.	D-III File No.	Name of Diversion case	Approval No.	Approval Date	CA to be done (in Ha.)	CA Done (in Ha.)	No. of plants to be planted	No. of Plants actually planted		Species planted	Name of approved CA site	Site where CA done	GPS coordinates		M& E Date
								Tall Plants	P.Bag (Small Plants)				Lat.	Log.	
1	2	3	4	5	6	7	8	9	10	11	12	13	14		15
229	D-III-8240	Diversion of forest land to proposed New retail outlet of IOCL on Dhand Kaithal road MDR-119 RD 25.050 RHS village Sholu Majra Distt. Kaithal FP/HR/Road/29775/2017	D-III-8240/4004/22-02-2018		0.12	0.12	120	120	0	Legstomia 600, Jamun 3000, Arjun 300, Neem 10, Anwala 20, Shisham 70	P.F Fatehpur Escape Compartment C-5 Teh Pundri	N.K. Railway Line KM 39-49 L&R	29°48'11.04"N	76°25'31.59"E	
230	D-III-8286	Diversion of forest land in favour of Executive Engg. Provincial division No.1 PWD B&R Kaithal for widening of existing bridge 3 spans 5.00 Mtr each at RD 35.50 over Hansi Butana Canal having carriage way width of 7.00 Mtr to be widened to 14 Mtr on Kaithal dhand road MDR-119 Distt. Kaithal FP/HR/road/27408/2017	D-III-8286/4295/14-03-2018		0.49	0.49	490	490	0		P.F Fatehpur Escape compartment No C-5				
231	D-III-6252	Diversion of forest land for access to food grain godown along Ambala-Hisar road, km. stone. 87-88, L/side Distt. Kaithal FP/HR/Others/5201/2014	9-HRB148/2015-CHA/31-05-2018		0.02	0.02	20	20	0		R.F. Kohli Khera				
232	D-III-8578	Diversion of forest land for Lilo of one ckt of 220 KV D/C Pehowa Kaul line at 800 KV HVDC Bhdson crossing various forest strips under forest division and distt. Kaithal FP/HR/Trans/35799/2018	D-III-8578/3430/18-12-2018		0.13	0.13	130	130	0		P.F Fatehpur Escape				
233	D-III-9001	Diversion of forest land for access to retail outlet of BPC Ltd along Barsana Hajwana road L/side near mile stone 9 at Village Hajwana under forest division and Distt. Kaithal FP/HR/Approach/41049/2019	D-III-9001/3483/13-12-2019		0.12	0.12	120	120	0		Fatehpur Escape C-4				
234	D-III-9096	Diversion of forest land for access to retail outlet of IOC Ltd along at Deoban to Rajound on SH-11 Kaithal Rajound road RD 190.464 R/side at Village/Town Deoban Distt. Kaithal FP/HR/Approach/42449/2019	D-III-9096/3531/18-12-2019		0.148	0.148	148	148	0		Fatehpur Escape, C-4				
235	D-III-9105	Diversion of forest land for access to retail outlet of IOC Ltd along Kanthali Sair road ODR RD 02.600 L/side at Village Town Kangthali block Guhla Distt. Kaithal FP/HR/Approach/42606/2019	D-III-9105/3675/09-01-2020		0.1	0.1	100	100	0		Fathpur Escape, C-4				

Sr. No.	D-III File No.	Name of Diversion case	Approval No.	Approval Date	CA to be done (in Ha.)	CA Done (in Ha.)	No. of plants to be planted	No. of Plants actually planted		Species planted	Name of approved CA site	Site where CA done	GPS coordinates		M& E Date
								Tall Plants	P.Bag (Small Plants)				Lat.	Log.	
1	2	3	4	5	6	7	8	9	10	11	12	13	14		15
236	D-III-8982	Diversion of forest land for access to retail outlet of BPC Ltd along Cheeka Patiala road SH 11 L/side at Village Khusal Majra under forest divisionand Distt. Kaithal FP/HR/Approach/40718/2019	D-III-8982/3722/13-01-2020		0.1	0.1	100	100	0		Fatehpur Escape C-4				
237	D-III-8806	Diversion of forest land in favour of Executive engineer Panchayti Raj Kaihall for construction of Nala for drainage of water at Hajwana to Bakal road Distt. Kaithal FP/HR/Others/38764/2019	D-III-8806/4066/07-02-2020		1.162	1.162	1162	1162	0		Fatehpur Escape, C-4				
238	D-III-9194	Diversion of forest land in favour of Indraprastha Gas Ltd for laying of 12 dia steel Natural Gas Pipeline from Chainage KM 63.62 Chotu Ram Chowk to KM 69.62 along SH-11 Kaithal Karnal road L/side Distt. Kaithal FP/HR/Pipeline/43130/2019	D-III-9194/4841/16-03-2020		0.6	0.6	600	600	0		Fatehpur Escape C-4				
239	D-III-9201	Diversion of forest land for access to retail outlet of BPC Ltd along Rajound Kithana road R/side at village Rohera Distt. Kaithal FP/HR/Approach/42739/2019	D-III-9201/4843/16-03-2020		0.1	0.1	100	100	0		Fatehpur Escape C-4				
240	D-III-9234	Diversion of forest land for access to retail outlet of BPC Ltd along Balu Chousala road L/side at Village Balu Distt. Kaithal FP/HR/Approach/43420/2019	16-03-2020/D-III-9234/4844		0.1	0.1	100	100	0		Fatehpur Escape C-4				
241	D-III-9129	Diversion of forest land in favour of Executive Engineer T.S division HVPNL Kaithal for construction of LILO of 132 KV D/C Cheeka Kheri Gulam Ali at Chakku Ladana S/S Line crossing various strips of protected forest land Distt. Kaithal FP/HR/Trans/41328/2019	28-05-2020/D-III-9129/5968		0.13	0.13	130	130	0		Fatehpur EscapeC-4				
242	D-III-8658	Diversion of forest land for access to Senior Secondary School belonging to Mahadev Educational Society along Kaithal Khanori road KM stone 8 L/side at Village Garhi Padla Distt. Kaithal FP/HR/Approach/36087/2018	9- HRB019/2019/20-07-2020		0.07	0.07	70	70	0		PF Fatehpur Escape, C-5				

Sr. No.	D-III File No.	Name of Diversion case	Approval No.	Approval Date	CA to be done (in Ha.)	CA Done (in Ha.)	No. of plants to be planted	No. of Plants actually planted		Species planted	Name of approved CA site	Site where CA done	GPS coordinates		M& E Date
								Tall Plants	P.Bag (Small Plants)				Lat.	Log.	
1	2	3	4	5	6	7	8	9	10	11	12	13	14		15
243	D-III-9370	Diversion of forest land for access to retail outlet of IOC Ltd along Karnal Dhanori road ODR RD 0.820 R/side at village Town Kurar Distt. Kaithl FP/HR/Approach/44835/2020	D-III-9370/6878/28-07-2020		0.1	0.1	100	100	0		RF Siwan				
244	D-III-9079	Diversion of forest land for access to P.S Rice Mill along Kaithal Baba Ludana road R/side at Village Manas Distt. Kaithal FP/HR/Approach/41814/2019	D-III-9079/7340/02-09-2020		0.1	0.1	100	100	0		Fatehapur Escape C-4				
245	D-III-9455	Diversion of forest land for access to retail outlt of IOC Ltd along Dhand Kaithal road MDR 119 RD 29.518 L/side at Village/Town Barot Distt. Kaithal FP/HR/Approach/44869/2020	D-III-9455/8820/24-11-2020		0.1	0.1	100	100	0		Fatehapur Escape C-4				
246	D-III-9469	Diversion of forest land for access to retail outlet of BPC Ltd along Kharkan Kaithal road L/side at Village Kharkan Distt. Kaithal FP/HR/Approach/43767/2020	D-III-9469/8994/11-12-2020		0.1	0.1	100	100	0		RF Siwan				
247	D-III-9556	Diversion of forest land for access to retail outlet of BPC ltd along kaithal jnd road (sh 11) rd 3.894 r/side at village kasan under forest division and district kaithal haryana. online proposal no. FP/HR/Approach/48980/2020	D-III-9556/76/11-01-2021		0.22	0.21	220	210	0		Kichana Minor RD 0-8 L&R				
248	D-III-9732	Diversion of forest land for access to retail outlet of IOC along Guhla Kharkan road ODR RD 14.041 L/side at Village Tarawali under forest division and Distt. Kaithal FP/HR/Approach/118477/2021	D-III-9732/1081/17-03-2021		0.1	0.1	100	100	0	Shisham	Kicana Minor	Kaithal Sub Minor RD 15-30 L&R	29.838934	76.375905	
249	D-III-9719	Diversion of forest land to proposed New retail outlet of IOCL on Segar-Narar road RD +2.550 (RHS) at village Segar, Tehsil under forest division and and Distt Kaithal	D-III-9719/1129/01-04-2021		0.113	0.113	113	113	0		Pindarsi minor RD 18-40				
250	D-III-9746	Diversion of forest land for access to the proposed retail outlet of BPCL at village Arnauli on Arnauli- Pinjore link road under forest division and Distt Kaithal ,Haryana Online proposal : FP/HR/Approach/48836/2020	D-III-9746/1311/16-04-2021		0.1	0.1	100	100	0		Kichana Minor RD 0-8				

Sr. No.	D-III File No.	Name of Diversion case	Approval No.	Approval Date	CA to be done (in Ha.)	CA Done (in Ha.)	No. of plants to be planted	No. of Plants actually planted		Species planted	Name of approved CA site	Site where CA done	GPS coordinates		M& E Date
								Tall Plants	P.Bag (Small Plants)				Lat.	Log.	
1	2	3	4	5	6	7	8	9	10	11	12	13	14		15
251	D-III-9598	Diversion of forest land for access to retail outlet of IOC Ltd on Bhuna Kharkada road ODR RD5.007 LHS at Village/TownBhuna block Gulha Distt. Kaithal FP/HR/Approach/44988/2019	D-III-9598/1354/20-04-2021		0.1	0.1	100	100	0		Kicha a Minor RD 0-8 L&R				
252	D-III-9380	Diversion of forest land for access to retail outlet of BPCL along Railway road kalayat, village kalayat, tehsil Kalayat under forest division and Distt Kaithal Onlie proposal : FP/HR/Approach/45897/2020	D-III-9380/1610/31-05-2021		0.1	0.1	100	100	0		PF Fatehpur Escape C4				
253	D-III-3703	Diversion of forest land for access to residential township (Sun City Project) along Kaithal-Dhand road, Km 2-3, L/s, Distt. Kaithal	9- HRB381/2011-CHA/20-07-2017		0.078	0.078	78	78.00	0.00		CA site (130 plants) Penal CA site (78 plants) are Saraswati Drain RD 30-60 L&R/side				
254	D-III-3571	Diversion of forest land for Retail Outlet of IOCL on Kaithal-Assandh road (Pundri-Habri-Sirsil road), Km 13-14, Village Habri, Distt. Kaithal (CAMP A)10-11(1).	9- HRB008/2009-CHA/1022/20-02-2009		0.07	0.07	70	70	0		Saraswati Drain PF RD 30-60 L&R				
255	D-III-5495	Diversion of forest land for access to retail outlet of IOCL along Rajound-Pai-Pundri road, R/side, at village Bhana, Distt. Kaithal.	9- HRB224/2013-CHA/20-06-2013		0.03	0.03	30	30	0		RF. Nauch, C.No. 53-54				
256	D-III-9974	Diversion of forest land for access to retail outlet of IOC Ltd at village Manas	D-III-		0.117	0.059	117	59	0	Arjun 1070, Jamova 570,	Siwani RF				
257	D-III-3008	Diversion of forest land in favour of Adani Agri logistics Ltd. for Railway siding for food grain storage terminals for F.C.I on BOD basis to strengthen PDS system, Distt. Kaithal (CAMP A)10-11(1)	9- HRB494/2007-CHA/1483/26-02-2008		3.08	3.08	3080	3080	0	Kajilia 50, Anwala 950, Kachnar 60, Cut Sagwan 35, Jamun 400, Amaltash 100, Shisham 260, Pilkhan 5.	Habri Sub minor RD 62-69 (0.07 RKM)	Kaithal Distry. RD. 0-20 L&R	29.947149	76.637757	
258	D-III-2540	Diversion of forest land for const. of Retail Outlet of HPCL at SH-8, Karnal- Kaithal Road, Vill. Fatehpur, Distt. Kaithal (CAMP A)10-11(1)	9- HRB1210/2006-CHA/6946/22-12-2006		0.026	0.026	26	26	0		Karnal-kaithal road KM 57-58 R/s				
259	D-III-4660	Diversion of forest land for access to retail outlet of HPCL along Kaithal-Kurushetra road at village Geong, Distt. Kaithal.	9- HRB127/2012-CHA//01-07-2013		0.028	0.028	28	28	0		Karnal-Kaithal road, Km. 19-20 B/s				

Sr. No.	D-III File No.	Name of Diversion case	Approval No.	Approval Date	CA to be done (in Ha.)	CA Done (in Ha.)	No. of plants to be planted	No. of Plants actually planted		Species planted	Name of approved CA site	Site where CA done	GPS coordinates		M& E Date
								Tall Plants	P.Bag (Small Plants)				Lat.	Log.	
1	2	3	4	5	6	7	8	9	10	11	12	13	14		15
260	D-III-5507	Diversion of forest land for access to M/s R.S. Solvent Extraction Ltd. along K.H. road Km. 6-7 R/side, at village Peoda, Distt. Kaithal.	9- HRB859/2013- CHA/17-12- 2013		0.02	0.02	20	20	0		KH Road Km. 6-7 R/side				
261	D-III-6527	Diversion of forest land for access to retail outlet of B.P.C Ltd along Kharkan-Guhla road, L/side ,at village Taranwali, FP/HR/Others/16522/2015	154-Ft-5- 2016/4857/15- 03-2016		0.25	0.25	250	250	0		RF Bichiyar Rec. No. 56 Teh. Guhla Distt. Kaithal				
262	D-III-6264	Diversion of forest land for access to retail outlet of Essar Oil Ltd.along Dhand-Pehowa road (LHS) Km. 03-04 L/s at village Batedhi Distt. Kaithal FP/HR/Others/9807/2015	9- HRB020/2015- CHA/19-06- 2015		0.08	0.076	80	76	0		Village Bichayan Teh. Gulha, distt. Kaithal				
263	D-III-2838	Diversion of forest land for laying OFC from "MS 71.4 (IBP) to MS 42 via Hanuman Vatika (MS 70), Kaithal-Karnal road & Jind by pass (MS 83/800) to Hanuman Vatika, NH-65, Distt. Kaithal (CAMP)10-11(1)	1436-Ft-4- 2007/4495/23- 03-2007		2.218	2.218	2218	2218	0	Arjun 1450, Shisham 600, Jamova 200, Jamun 250	New Bye Pass Kaithal PF	Pundri Minor RD. 27-54 L&R	29.7681	76.63206	
264	D-III-4750	Diversion of forest land for access to retail outlet of HPCL along Ambala-Hisar road km. stone 41.242, L/side at village Pati Gadar, Distt. Kaithal.	9- HRB341/2012- CHA/7666/12- 09-2012		0.03	0.03	30	30	0		PF Kasan Drain RD 35-39 B/s				
265	D-III-2765/7090	Diversion of 0.099 Ha. Of Forest Land for approach road to retail outlet of IOCL at Village Kalayat on Kalayat-Kurar Road, Km. 0-7, R/Side, under Forest Division & District Kaithal.	9- HRB611/2007- CHA/10349/02- 11-2007		0.025	0.025	25	25	0		New Bypass Kaithal				
266	D-III-6378	Diversion of forest land for access to retail outlet of Essar Oil Ltd. along Kurukshetra-Kaithal road (MDR 119) near km. stone 41, R/side, at village Patti Kaisth Seth Distt. Kaithal	9- HRB095/2015- CHA/07-01- 2016		0.02	0.02	20	20	0		R.F Bichian Rect. No. 56, Tehsil Guhla,				
267	D-III-5502	Diversion of forest land for access to retail outlet of IOCL at Kaithal City (WML) on Bypass to dhand road, R/side Distt. Kaithal.FP/HR/Others/1239/2013	9- HRB820/2013- CHA/23-09- 2013		0.022	0.022	22	22	0		R.F. Nauch C.No. 53-54				
268	D-III-5312	Diversion of forest land for access to retail outlet of (KSK) of IOCL along Guhla-Kharkan road, R/side, at village Theh Butana, Distt. Kaithal.	9- HRB068/2013- CHA//18-03- 2013		0.021	0.021	21	21	0		R.F. Nauch Compartment No. 53,54 Tehsil Guhla				

Sr. No.	D-III File No.	Name of Diversion case	Approval No.	Approval Date	CA to be done (in Ha.)	CA Done (in Ha.)	No. of plants to be planted	No. of Plants actually planted		Species planted	Name of approved CA site	Site where CA done	GPS coordinates		M& E Date
								Tall Plants	P.Bag (Small Plants)				Lat.	Log.	
1	2	3	4	5	6	7	8	9	10	11	12	13	14		15
269	D-III-5216	Diversion of forest land for access to Adrash Vatika Vidya Mandir along Cheeka-Patiala road Km. 32-33, L/side, at village Tatiana, Distt. Kaithal	9- HRB704/2012-CHA/08-04-2013		0.02	0.02	20	20	0		R.F. Nauch Compt. No. 54-55				
270	D-III-5217	Diversion of forest land for access to retail outlet of HPCL along Kalayat-Kithana road, R/side, at Kalayat Distt. Kaithal.	9- HRB685/2012-CHA/23-11-2012		0.021	0.021	21	21	0		R.F. Nauch, C.No. 54-55				
271	D-III-5425	Diversion of forest land for access to retail outlet of HPCL along Kaithal-Patiala road, near Km. stone 208, L/side at village Siwan Distt. Kaithal.	9- HRB149/2013-CHA/09-05-2013		0.024	0.024	24	24	0		RF Nauch				
272	D-III-5366	Diversion of forest land for access to retail outlet of IOCL along NH 152, Kalayat-Kaithal road, near Km. stone 19, L/side Distt. Kaithal.	9- HRB216/2013-CHA/05-07-2013		0.023	0.023	23	23	0		RF Nauch C No. 53-54				
273	D-III-5465	Diversion of forest land for access to retail outlet of IOCLtd along Kaithal-Deewal road, R/side, at village Deewal, Distt.Kaithal.	9- HRB210/2013-CHA/17-07-2013		0.053	0.053	53	53	0		RF Nauch C.No. 53-54				
274	D-III-5510	Diversion of forest land for access to retail outlet of HPCLtd. along Kaithal-Kurukshetra road MDR 119 near Km. stone 21, R/side, at village Pabnawa, Distt. Kaithal	9- HRB270/2013-CHA/26-07-2013		0.022	0.023	22	23	0		RF Nauch C.No. 53-54				
275	D-III-2824	Diversion of forest land for laying OFC of BSNL from Pabnawa Chowk to Joint on Dhand Side after KM KKR-21/Dhand-4 on KKR-Dhand road, Distt. Kaithal (Amnt. not deposited)	2897-Ft-4-2007/7914/07-05-2007		0.079	0.079	79	79	0	Arjun 1540, Jamun 1540	Sirsa Branch RD 191-205 L/s	Amin Drain RD. 108-136 L&R	29.850833	76.653506	
276	D-III-2899	Diversion of forest land for laying of OFC of BSNL from Village Kerrak to Village Kawartan, Keorak to Kaithal, (Surjit Plaza) Siwan T.E. to Village Serta, Distt. Kaithal. (Amnt. not deposited)	2911-Ft-4-2007/7920/07-05-2007		1.848	1.848	1848	1848	0		Sirsa Branch RD 191-205, L/s				
277	D-III-2943	Diversion of forest land by Public Health for providing & fixing 500 mm dia RCC Pipe NP3, Man hole & all other works contingent thereto for provide sewerage facilities to colonies from Kaithal-Patiala road, Distt. Kaithal	9- HRB313/2007-CHA/955/12-07-2018		1.078	1.078	1078	1078	0		Sirsa Branch RD 206-250 RF				

Sr. No.	D-III File No.	Name of Diversion case	Approval No.	Approval Date	CA to be done (in Ha.)	CA Done (in Ha.)	No. of plants to be planted	No. of Plants actually planted		Species planted	Name of approved CA site	Site where CA done	GPS coordinates		M& E Date
								Tall Plants	P.Bag (Small Plants)				Lat.	Log.	
1	2	3	4	5	6	7	8	9	10	11	12	13	14		15
278	D-III-4956	Diversion of forest land for access to retail outlet of HPCL along Kaithal-Chandana link road, R/side, at Patti Choudhary, Distt. Kaithal.	9- HRB142/2012- CHA/28-06- 2013		0.02	0.02	20	20	0						
279	D-III-2811	Diversion of forest land for construction of path for Singhal Solvent Ltd. at Pehowa Road Cheeka, Distt. Kaithal (CAMP)10-11(1)	9- HRB1102/2006- CHA/6311/05- 12-2006		0.015	0.015	15	15	0						
280	D-III-5475	Diversion of forest land for access to retail outlet of IOCL along Hamoli-Balbehra road, R/side, at village Shahjadpur, Distt. Kaithal.	9- HRB185/2013- CHA/05-06- 2013		0.02	0.02	20	20	0		RF Nauch, C. No. 53-54				
281	D-III-5240	Diversion of forest land for access to retail outlet of HPCL along Guhna-Dhandrarhi road, Km. stone 7 R/side at village Guhna Distt. Kaithal.	9- HRB686/2012- CHA//21-11- 2012		0.02	0.02	20	20	0		R.F. Nauch, C.No. 53-54				
282	D-III-8346	Diversion of forest land for access to retail outlet of BPC Ltd along dhand Pehowa road L/side at village Jajjanpur under forest division and Distt. Kaithal FP/HR/Road/28876/2017	D-III- 8346/904/04-06- 2018		0.05	0.05	50	50	0	Shisham, Arjun, Pilkhan, Jamoa	P.F Fatehpur Escape compartment No C-5 Teh . Pundri	Fatehpur Escape C-4	29.4659	76.323	
283	D-III-9183	Diversion of forest land for access to retail outlet of HPC Ltd along Kaithal Kurukshetra road MDR 119 near KM stone 32 R/side at village Teek Distt. Kaithal FP/HR/Approach/43044/2019	D-III- 9183/6207/16- 06-2020		0.232	0.232	232	232	0		Fatehpur Escape				
284	D-III-9127	Diversion of forest land for access to retail outlet of IOC Ltd along Samana Cheeka road ODR RD 2.633 L/side at Village Town Mahmudpur under forest division and Distt. Kaithal FP/HR/Approach/42807/2019	D-III- 9127/3664/08- 01-2020		0.13	0.13	130	130	0		Fatehpur Escape C-4				
285	D-III-9139	Diversion of forest land for access to retail outlet of BPC Ltd alog Cheeka Saman Link road L/side at Village Daba under forest division and Distt. Kaithal FP/HR/Approach/42181/2019	D-III- 9139/4049/06- 02-2020		0.2	0.2	200	200	0		Fatehpur Escape C-4				

Sr. No.	D-III File No.	Name of Diversion case	Approval No.	Approval Date	CA to be done (in Ha.)	CA Done (in Ha.)	No. of plants to be planted	No. of Plants actually planted		Species planted	Name of approved CA site	Site where CA done	GPS coordinates		M& E Date
								Tall Plants	P.Bag (Small Plants)				Lat.	Log.	
1	2	3	4	5	6	7	8	9	10	11	12	13	14		15
286	D-III-8813	Diversion of forest land in favour of SDO Construction S/Division HVPNL Kaithal for erection of 132 KV S/C Line on D/C tower from 220 KV Kaithal to 132 KV s/Stn crossing various strips pf Distt. Kaithal FP/HR/Trans/39800/2019	9- HRB051/2019/1 3-02-2020		0.65	0.65	650	650	0		Fatehpur Escape C-4				
287	D-III-9204	Diversion of forest land for access to retail outlet of BPC Ltd along Kaithal Patiala road SH 11 L/side at village siwan Distt. Kaithal FP/HR/Approach/43691/2019	3/2/2020		0.234	0.238	234	238	0		Fatehpur Escape C-4				
288	D-III-2928	Diversion of forest land for construction Shergarh-Guhana link channel from RD 0 to 74700 in favour of Executive Engineer Kaithal W/S Division kaithal, Distt. Kaithal (CAMP A)10-11(1)	9- HRB067/2007- CHA/3475/10- 04-2007		3.234	3.234	3234	3234	0	jamo a 3900, Jamun 2000, Pilkhan 1000, Gullar 500, Anwala 100, Arjun 600, Sangwan 100, Neem 50, Shisham 250	Kaithal Bye pass	N.K. Railway Line KM 49-58 L&R	29°50'36.14"N	76°30'45.50"E	
289	D-III-4625	Diversion of forest land for laying of underground OFC by BSNL in Kaithal District Kaithal.	3307-Ft-2- 2011/105111/04 -07-2011		3.24	3.24	3240	3240.00	0.00						
290	D-III-6658	Diversion of forest land in favour of PWD B&R for improvement by	9-HRB-		3.472	2.026	3472	2026.00	0.00		RF Roheria Teh Kaithal	Kharak Minor RD 0-10 L&R	29°43'49.30"N	76°18'06.77"E	
291	D-III-3839	Diversion of 4.067 instead of 1.618 Ha. Of Forest Land in favour of Manager Tr. Line Power Grid Corporation of India Limited, Panipat	9- HRB560/2009-		2.818	0.054	2818	54	0	Shisham 450, Ariun 1050 Arjun 2650, Shisham 50	Saraswati Drain RD 30-60 L&R	Sudken Distybutry RD	29°39'15.7"N	76°20'08.1"E	
292	D-III-3138	Diversion of forest land for Retail Outlet of IOCL at Village Pundri on Karnal-Kaithal road Near KM 54, Distt. Kaithal (CAMP A)10-11(1)	9- HRB863/2007- CHA/122/01- 01-2008		0.025	0.025	25	25	0	Arjun 6000, Jamova 3500, Jamun 770, Kachnar 1500, Anwala 500,	Saraswati Drain, Km 0-10, L/s	N.K. Railway Line km 61-68 L&R	29.88643	76.626864	
293	D-III-3524	Diversion of forest land in favour of Executive Engineer, T/S Divn. HVPNL Kurukshetra for construction of 220 Kv Cheeka-Durala Transmission Line, Distt. Kaithal	9- HRB648/2008- CHA/3642- 46/03-07-2009		0.12	0.12	120	120	0	Shtunt 150, cut Sagwan 150, Kajilia 800, Pilkhan 50	—				
294	D-III-6287/819	Diversion of 0.0897 Ha. Of Forest Land in favour of NRSS XXXIB Transmission Limited for construction of 400 KV Transmission Line from PGCIL Substation at Kurukshetra to Malarkotla, under Forest Division & District Kaithal.	9- HRB026/2016- CHA/04-07- 2016		0.57	0.57	570	570	0		RF Bichiyan				

Sr. No.	D-III File No.	Name of Diversion case	Approval No.	Approval Date	CA to be done (in Ha.)	CA Done (in Ha.)	No. of plants to be planted	No. of Plants actually planted		Species planted	Name of approved CA site	Site where CA done	GPS coordinates		M& E Date
								Tall Plants	P.Bag (Small Plants)				Lat.	Log.	
1	2	3	4	5	6	7	8	9	10	11	12	13	14		15
295	D-III-2771	Diversion of forest land for laying OFC of Tata Teleservices from MS 64 to MS 88 along NH-65, MS 0 to MS 18 along SH-11A, Panipat-Kaithal Road (3 KM), Kaithal Karnal Road (2 KM) & Kaithal Harsda Road (3 KM), Distt. Kaithal (Amnt. not deposited)	4282-Ft-4-2007/10932/28-06-2007		4.95	4.95	4950	4950	0		New Bypass Kaithal PF				
296	D-III-2985	Diversion of forest land in favour of PWD for construction of service road in front of new bus stand at Kaithal, Km 79.270 on Ambala-Hisar road, NH-65, Distt. Kaithal (CAMPA)10-11(1)	9-HRB420/2007-CHA/7269/02-08-2007		1.34	1.34	1340	1340	0		New Bye pass kaithal				
297	D-III-4273	Diversion of forest land in favour of PWD (B&R) for widening of Ambala-Hisar road, km. 123.28 to 125.28 B/s, District Kaithal	9-HRB454/2010-CHA/186/31-12-2010		4.4	4.4	4400	4400	0		PF Kasan Drain RD 35-39 L&R				
298	D-III-3181	Diversion of forest land for laying OFC of Tata Teleservices along NH-65 from MS 80.5 to 81.4 in Kaithal, Distt. Kaithal.	6141-Ft-4-2008/19673/11-09-2008		0.089	0.089	89	89	0						
299	D-III-3522	Diversion of forest land for laying U/G OFC of Haryana Cybernet Pvt. Ltd., form Kangthali to Kaithal Km 0-23 along the road, Distt. Kaithal (Amnt. not deposited)	6490-Ft-4-2008/20793/07-10-2008		1.492	1.492	1492	1492	0						
300	D-III-4391	Diversion of forest land for laying of underground OFC by BSNL from Kurukshetra road km. 110 on Ambala-Hisar road NH 65 Distt. Kaithal.	4698-Ft-5-		3.51	0.434	3510	434	0	Arjun 2000, Jamun 150, Jamoa 100, P.Papri 250		Sangatpura Minor RD 12 to Tail L&R	29°54'53.07"N	76°24'29.42"E	
					0	2.5		2500	0						
					0	0.6		600	0						
301	D-III-5134	Diversion of forest land for access to retail outlet of IOCL along Bhagal-Patiala link road at village Bhusal, distt. Kaithal	9-HRB381/2012-CHA/5971/20-07-2012		0.02	0.02	20	20	0	Jamun 350, Jamoa 250, Arjun 250, Anwala 100, Jakranda 90, Lasora 280,	Kaithal-Distributory RD 11-50, B/s	Kaithal Distrybutry Barot Rest House	29°51'59.01"N	76°31'11.39"E	
302	D-III-5121	Diversion of forest land for access to retail outlet of IOCL along Keorak-Prempur road, L/side, at village Nauch, Distt. Kaithal.	9-HRB344/2012-CHA/8706/05-10-2012		0.02	0.02	20	20	0	Kachnar 50, Shisham 80, Kadam 30, Amrood 10, Pilkhan 10	Kaithal-Distributory RD 22-50 B/s				

Sr. No.	D-III File No.	Name of Diversion case	Approval No.	Approval Date	CA to be done (in Ha.)	CA Done (in Ha.)	No. of plants to be planted	No. of Plants actually planted		Species planted	Name of approved CA site	Site where CA done	GPS coordinates		M& E Date
								Tall Plants	P.Bag (Small Plants)				Lat.	Log.	
1	2	3	4	5	6	7	8	9	10	11	12	13	14		15
303	D-III-4992	Diversion of forest land in favour of Sub Divisional Engineer, Public Health Engineering Sub Divn. Kalayat for Const. of 24" RCC NP 2 Inlet Channel for village Kailram along Ambala-Hisar road Km. 88.600 to 91 L/side, Distt. Kaithal, Haryana	9- HRB086/2012-CHA/08-01-2013		0.86	0.86	860	860	0		PF Kaithal Disty. RD 22-50 B/s				
304	D-III-6275	Diversion of forest land in favour of HVPNL for construction of 132 KV S/C Transmission line from Batta-Jaund, Batta-Jaund, Batta-Dhanori and	9-		4.22	3	4220	3000	0	Shisham 600, Arjun 2400	RF Bichhian	Khanori Minor RD 0-25 L&R	29°53'07.89"N	76°23'30.13"E	
					0	0			0						
					0	1.25		1250	0	Shisham 250, Arjun 1000		Kaithal Sub Minor RD 0-	29°52'47.89"N	76°23'10.58"E	
					0	0			0						
305	D-III-8926	Diversion of forest land for access to Crystal Dhaba along NH 152 KM 69-70 L/side at Village Keorak under division Kurukshetra and Distt. Kaithal FP/HR/Approach/39176/2019	D-III-8926/3615/24-12-2019		0.15	0.11	150	110	0	Jamun, Shisham	Markanda Distributory RD 50-55 R/side	Markanda Distt. RD 188-190 L/Side	29.996975N 76.217179E	29.994061N 76.215897E	
Total Kaithal					77.8460	77.2200	77846	77220	0						
Total North Circle					749.1880	748.5620	748744	457360	290758						
Karnal															
306	D-III-1597	Diversion of 3.0 Ha forest land for construction of Automatic Toll Plaza of NHAI on NH-1 at KM 146.150 to 146.650, B/s, Distt. Karnal (CAMP)10-11(1).	9- HRB162/2006-CHA/4249		7.5	7.5	7500	7500	0	Shisham, Sagwan, Cut Sagwan	Naval Chogam road SH KM 9-13 B/s (22.73 RKM)	Newal Chougma 2000, Dadupur Tubewell Channal 3000, Sambhali Minor 1500, Jamuna Bandh 1000	29.855650 29.855610 29.813192 29.813267 29.783593 29.783519 29.901704 29.901726 29°48'04"N 29°47'47"N	77.556291 77.155587 77.1138525 77.138445 77.110350 77.110403 77.147243 77.147311 76°51'11"E 76°52'51"E	
307	D-III-5103	Diversion of forest land in favour of NHAI for 6 laning of NH 1 from km. 98.000 to 152.225 Distt. Karnal.	9- HRB274/2012-CHA/		5.05	5.05	5050	5050	0	Shisham, Arjun	RF Baragaon	Indri Escape RD Sangoha pull to Budhakhhera	29°46'41.80"N 29°45'11.46"N 29°45'24.35"N 29°42'33.30"E	77°02'02.69"E 77°01'26.22"E 77°01'33.13"E 77°01'57.95"E	
308	D-III-7094	Diversion of forest land in favour of Executive Engineer PWD B&R for 4 laning of Kunjpura-Karnal-Kaithal road Km. 0 to 7.8 (Section kunjapura to ITI chowk) Distt. Karnal FP/HR/Road/22623/2016	9- HRC107/2017-CHA		4.566	4.566	4566	4566	0	Shisham	R.F. Shekhpura	OLD WJC RD 22-29	29°48'16.69"N 29°47'18.82"N 29°47'18.41"N 29°47'75.98"N	77°02'26.84"E 77°02'11.03"E 77°02'11.62"E 77°02'09.38"E	
309	D-III-8691	Diversion of forest land in favour of Indraprastha Gas Ltd for laying of 12/4 dia steel Natural Gas pipeline along NH 1 new NH 44 from KM 99.112 to 112.000 L/side Distt. Karnal FP/HR/Pipeline/35960/2018	D-III-8691/1174		3.585	3.585	3585	3585	0	Shisham	RF UPLI	Indri Escape RD Sangoha pull to Budhakhhera	29°46'41.80"N 29°45'11.46"N 29°45'24.35"N 29°42'33.30"E	77°02'02.69"E 77°01'26.22"E 77°01'33.13"E 77°01'57.95"E	

Sr. No.	D-III File No.	Name of Diversion case	Approval No.	Approval Date	CA to be done (in Ha.)	CA Done (in Ha.)	No. of plants to be planted	No. of Plants actually planted		Species planted	Name of approved CA site	Site where CA done	GPS coordinates		M& E Date
								Tall Plants	P.Bag (Small Plants)				Lat.	Log.	
1	2	3	4	5	6	7	8	9	10	11	12	13	14		15
310	D-III-6635	Diversion of forest land in favour of PWD B&R Br. Karnal for construction of Assandh Bypass road from Km. 0 to 8.66 in Assandh City Distt. Karnal	9- HRC054/2016- CHA		7.13	7.13	7130	7130	0	Shisham, Sirs, Chakresia	RF Bassi	BM Canal RD 306000 to 334000	29°36'15.5" N 29°36'14.3" N 29°28'36.2" N 29°28'36.5" N	76°37'54.0" E 76°37'53.8" E 76°42'13.8" E 76°42'12.5" E	
311	D-III-8463	Diversion of forest land for access to M/s Global bottlers Pvt Ltd along Newal Gheer Garhibirbal road to Mugal Majra road L/side at Village Kunjpura Distt. Karnal FP/HR/Road/29305/2017	9-HRB152/2018		0.05	0.05	50	50	0	Shisham, Arjun	RF Baragon Coup No.5	Jundla Minor	29.744150N 29.744192N 29.737772N 29.719698N 29.710596N	76.951220E 76.951274E 76.949466E 76.927395E 76.916706E	
312	D-III-8759	Diversion of forest land in favour of Executive engineer, Municipal Corporation Karnal for construction of Storm water RCC box type drain from Uchana village entry point to Uchana Village upto pond Distt. Karnal FP/HR/Others/35453/2018	D-III-8759/2316		0.304	0.304	304	304	0	Shisham, Arjun	Sirs Branch RD 18-45 L/R side	Jundla Minor	29.744150N 29.744192N 29.737772N 29.719698N 29.710596N	76.951220E 76.951274E 76.949466E 76.927395E 76.916706E	
313	D-III-8642	Diversion of forest land in favour of Executive Engineer Municipal Corporation Karnal for construction of Storm water RCC box type drain from Baldi over Bridge to Old GT road chowk Distt. Karnal FP/HR/Others/33949/2018	D-III-8642/2311		0.055	0.055	55	55	0	Shisham, Arjun	DUK Railway Line Karnal to Village Uchana	Jundla Minor	29.744150N 29.744192N 29.737772N 29.719698N 29.710596N	76.951220E 76.951274E 76.949466E 76.927395E 76.916706E	
314	D-III-8643	Diversion of forest land in favour of Executive Engineer Municipal Corporation Karnal for construction of Storm water RCC box type drain from entry point of village Dhollgarh near Delhi Ambala railway line crossing to Village Dhollgarh upto pond Distt. Karnal FP/HR/Others/35456/2018	D-III-8643/2312		0.16	0.16	160	160	0	Shisham, Arjun	Indri Drain RD 90-110	Jundla Minor	29.744150N 29.744192N 29.737772N 29.719698N 29.710596N	76.951220E 76.951274E 76.949466E 76.927395E 76.916706E	
315	D-III-8599	Diversion of forest land in favour of Executive engineer Municipal Corporation for construction of storm water RCC Box Type drain from Sector-6 Chowk to Augmentation Bhakra canal Karnal Merrut road R/side Tehsil & Distt. Karnal FP/HR/Others/33905/2018	D-III-8599/2310		0.918	0.918	918	918	0	Shisham, Arjun	Augmentation Canal near Railway bridge	Jundla Minor	29.744150N 29.744192N 29.737772N 29.719698N 29.710596N	76.951220E 76.951274E 76.949466E 76.927395E 76.916706E	

Sr. No.	D-III File No.	Name of Diversion case	Approval No.	Approval Date	CA to be done (in Ha.)	CA Done (in Ha.)	No. of plants to be planted	No. of Plants actually planted		Species planted	Name of approved CA site	Site where CA done	GPS coordinates		M& E Date
								Tall Plants	P.Bag (Small Plants)				Lat.	Log.	
1	2	3	4	5	6	7	8	9	10	11	12	13	14		15
316	D-III-8760	Diversion of forest land in favour of Executive Engineer Provincial Division No. 1 PWD B&R Br. Karnal for construction of footpath on both side of the road in front of Shaheed Udham Singh Colleg Matak Majri road Road ID 7187 RD 0 to 810 distt. Karnal FP/HR/Road/36246/2018	9- HRB047/2019- CHA		0.9	0.9	900	900	0	Shisham, Arjun	Rakshi Distributory RD 0-5 L/side	Jundla Minor	29.744150N 29.744192N 29.737772N 29.719698N 29.710596N	76.951220E 76.951274E 76.949466E 76.927395E 76.916706E	
317	D-III-8600	Diversion of forest land in favur of Executive engineer, Municipal Corporation Karnal for cnstruction of Storm water RCC box type drain from Indri Chowk to village Baldi entry point on Ambala delhi road NH44 under forest division and district Karnal FP/HR/Others/33951/2018	D-III-8600/2314		0.192	0.192	192	192	0	Shisham, Arjun	Augmantation Canal near Railway bridge	Jundla Minor	29.744150N 29.744192N	76.951220E 76.951274E	
318	D-III-9297	Diversion of forest land for access to retail outlet of IOC Ltd along Gharaunda Staundi road RD 2.863 L/side at Village/Town Phurlak Distt. Karnal FP/HR/Approach/42372/2019	D-III-9297/6100		0.112	0.112	112	112	0	Shisham, Arjun	Gudha Minor RD 0 to 15	Jundla Minor	29.744150N 29.744192N	76.951220E 76.951274E	
319	D-III-8762	Diversion of forest land for access to CNG/LCNG/Electric Charging Station of M/s Indraprastha Gas Ltd along NH 709 A Karnal Meerut road KM 157-152 L/side Village Sheikhupura Distt. Karnal FP/HR/Approach/38315/2019	D-III-8762/6134		0.224	0.224	224	224	0	Shisham, Arjun	Indri Excape Rasulpur Pul to Sohana Pul	Jundla Minor	29.744150N 29.744192N	76.951220E 76.951274E	
320	D-III-9239	Diversion of forest land for access to retail outlet of IOC Ltd along Nissing Dacher road ODR RD 5.515 R/side at village Datcher Distt. Karnal FP/HR/Approach/42397/2019	D-III-9239/6256		0.1	0.1	100	100	0	Shisham	Nissing Drain	Nissing Drain	29°39'52.6" N 29°40'26.4" N 29°39'52.0" N 29°40'26.0" N	76°45'45.4" E 76°45'14.8" E 76°45'44.6" E 76°45'13.8" E	
321	D-III-8782	Diversion of forest land for access to M/s Shubh Industries along Pakhana Galib Kheri road near KM stone 1 r/side at Village Pakhana Distt. Karnal FP/HR/Approach/34355/2018	D-III-8782/6320		0.1	0.1	100	100	0	Shisham	Kheri Tubewell channel RD 0-40 L/R side	Kheri Tubewell Channel RD 20-40	29°55'27"N 29°52'50"N	77°05'24"E 77°04'01"E	

Sr. No.	D-III File No.	Name of Diversion case	Approval No.	Approval Date	CA to be done (in Ha.)	CA Done (in Ha.)	No. of plants to be planted	No. of Plants actually planted		Species planted	Name of approved CA site	Site where CA done	GPS coordinates		M& E Date
								Tall Plants	P.Bag (Small Plants)				Lat.	Log.	
1	2	3	4	5	6	7	8	9	10	11	12	13	14		15
322	D-III-9189	Diversion of forest land for access to Dhaba belonging to Sh. Anil Kumar Bhatia along Delhi-ambala road NH 1 New NH 44 near KM stone 102 R/side at Village Kohand Distt. Karnal FP/HR/Approach/41904/2019	D-III-9189/6439		0.1	0.1	100	100	0	Shisham,Arjun	Drain No.2 Munak head to Dadlana Bridge L/R side	Jundla Minor	29.744150N 29.744192N 29.737772N 29.719698N 29.710596N	76.951220E 76.951274E 76.949466E 76.927395E 76.916706E	
323	D-III-9214	Diversion of forest land for access to Mount Sinai School along Rasin Road from NH 44 to Village HAsanpur L/side at village Bastara Tehsil Gharaunda Distt. Karnal FP/HR/SCH/42147/2019	D-III-9214/6477		0.11	0.11	110	110	0	Shisham,Arjun	Gudh Minor RD 0 to 15 L/R side	Jundla Minor	29.744150N 29.744192N 29.737772N 29.719698N 29.710596N	76.951220E 76.951274E 76.949466E 76.927395E 76.916706E	
324	D-III-9364	Diversion of forest land for access to retail outlet of BPC Ltd along Delhi Panipat Ambala road NH-1 New NH-44 KM 142.479 R/side at village Nilokheri Distt. Karnal FP/HR/Approach/42431/2020	D-III-9364/6616		0.1	0.1	100	100	0	Shisham	Kheri Tubewell Channel RD 20-40 L/R side	Kheri Tubewell Channel RD 20-40	29°55'27"N 29°52'50"N	77°05'24"E 77°04'01"E	
325	D-III-6975	Diversion of forest land in favour of PWD B&R for 4 laning of road from Km. 151.700 (NDRI Chowk Karnal) to Km. 153.700 (ITI Chowk Karnal) on Bhiwani-Mundhal-Jind-Karnal (New NH 709 A) Distt. Karnal FP/HR/Road/21791	9-HRB-055/2017		4.69	4.69	4690	4690	0	Shisham	RF Shekhupura	RF Shekhupura & Indri Escape	29°40'41.78"N 29°41'35.48"N 29°48'58.45"N 29°48'57.87"N 29°46'03.90"N 29°46'04.09"N	77°02'09.47"E 77°01'31.88"E 77°00'18.00"E 77°00'17.69"E 77°00'37.41"E 77°00'36.63"E	
326	D-III-9374	Diversion of forest land for access to retail outlet of BPC Ltd along Karnal to Munak road MDR-15 near KM stone 12 L/side at village Bijana Distt. Karnal FP/HR/Approach/44854/2020	D-III-9374/6876		0.1	0.1	100	100	0	Shisham	Kheri Tubewell Chanel RD 20-40 L/R side	Kheri Tubewell Channel RD 20-40	29°55'27"N 29°52'50"N	77°05'24"E 77°04'01"E	
327	D-III-9213	Diversion of forest land for access to CNG/LCNG/Electric Charging Station of Indraprastha as Ltd along NH 44 Ambala Delhi road KM 103.480 L/side at village Malakpur Distt. Karnal FP/HR/Approach/42202/2019	D-III-9213/7053		0.1	0.1	100	100	0	Shisham,Arjun	Gudha Minor RD 0 to 15 L/R side	Jundla Minor	29.744150N 29.744192N 29.737772N 29.719698N 29.710596N	76.951220E 76.951274E 76.949466E 76.927395E 76.916706E	

Sr. No.	D-III File No.	Name of Diversion case	Approval No.	Approval Date	CA to be done (in Ha.)	CA Done (in Ha.)	No. of plants to be planted	No. of Plants actually planted		Species planted	Name of approved CA site	Site where CA done	GPS coordinates		M& E Date
								Tall Plants	P.Bag (Small Plants)				Lat.	Log.	
1	2	3	4	5	6	7	8	9	10	11	12	13	14		15
328	D-III-9235	Diversion of forest land for access to retail outlet of IOC Ltd along Karnal Kaithal road SH 8 between KM stone 30-32 R/side at village Town Bastali Distt. Karnal FP/HR/Approach/42454/2019	D-III-9235/7116		0.187	0.187	187	187	0	Shisham	Nissing Drain	Nissing Drain	29°39'52.6" N 29°40'26.4" N 29°39'52.0" N 29°40'26.0" N	76°45'45.4" E 76°45'14.8" E 76°45'44.6" E 76°45'13.8" E	
329	D-III-3611	Diversion of 442.23 ha. of forest land in favour of NHAI for 6 lanning of NH 1 Km 96 to 212.161, Distt. PNPT, KRL, KKR, AMB. (In this case 226500 Plants for Karnal Divn. & 178000 Plants in Sonipat Divn.) CA amt. to be deducted for SNPT from this amount.	9- HRA641/2008- CHA/3395		67.176	67.176	67176	67176	0	Shisham, Arjun, Toon, Kajilia, P. Papri,Chakresia , Gulmohar,Papri ,Kadam	1. Sirsa Branch RD 85 to 90 L/Side (66 RKM)- 16500 2. W.J.C. Main RD 0-30 B/Side (40 RKM)10000 3. W.J.C. Main RD 80 to 96 B/Side (40 RKM) - 10000 4. Dhanora Escape RD 30- 45 L/Side(40 RKM)- 10000Plants 5. NBK Link RD 0-26 R/Side (33.2 RKM) - - 8302 Plants 6. Nai Nala Drain RD Peont to Salwa Pull R&L-Side- 12374	Nissing Drain.4500,Nar wana Branch.RD.299 -320=5500, Uplana Minor 5000, Padhana Minor 2500, Rahara Minor 1500, Bahari Minor 1000, Salwan Minor 2374, Sirsa Branch RD 85 to 90 9500, Nissing 5000, SYL RD Nadana Pull to Jattpura 2000, Dhanora Escape Case) Kheri Tubewell Channal RD 20-40 5000, Indri Drain 2500, Sagga Minor 1000, Budheri Tubewell Channal 1500 , NBK Link RD 0-26 4000, Narwana Branch RD 308-320 4302	29°32'01.6" N 29°29'25.9" N 29°32'01.8" N 29°29'25.7" N 29°33'32.0" N 29°28'48.2" N 29°33'31.8" N 29°28'48.3" N 29°51'56"N 29°51'44"N 29°55'27"N 29°52'50"N	76°41'09.3" E 76°39'26.0" E 76°41'09.0" E 76°39'25.8" E 76°42'38.3" E 76°41'04.3" E 76°42'37.9" E 76°41'04.2" E 76°56'51"E 76°55'44"E 77°05'24"E 77°04'01"E	
330	D-III-2796	Diversion of 1.02 Ha. of forest land for laying OFC from km. Indri 13 to Indri on Kurukshetra Indri road and Indri to Aggarsen Chowk Karnal on Indri-Karnal road, under forest division & District Karnal, Haryana.			5.1	5.1	5100	5100	0	Shisham, Dek, B ottal Bursh, Legosto mia, P. Papri, Arj un	Karnal Assandh Road 18-36 Km. L/R side	Karnal- Assandh Road KM 18-36 L&R	29°38'21.4" N 29°34'07.2" N 29°38'20.9" N 29°34'06.8" N	76°49'57.6" E 76°40'18.4" E 76°49'57.9" E 76°40'18.7" E	

Sr. No.	D-III File No.	Name of Diversion case	Approval No.	Approval Date	CA to be done (in Ha.)	CA Done (in Ha.)	No. of plants to be planted	No. of Plants actually planted		Species planted	Name of approved CA site	Site where CA done	GPS coordinates		M& E Date
								Tall Plants	P.Bag (Small Plants)				Lat.	Log.	
1	2	3	4	5	6	7	8	9	10	11	12	13	14		15
331	D-III-1008	Diversion of forest land for retail outlet of IOCL on GT road, KM 75-76, L/s, Distt. Panipat (Revenue)	9-1615/2003-ROC/3737		0.29	0.29	290	290	0	Shisham	Indri Escape Kath Pull	Indri Escape Kath Pull	29°49'14"N 29°47'45"N	77°03'48"E 77°03'10"E	
Rohtak															
332	D-III-2702	Diversion of forest land for Retail Outlet of HPCL at Meham Gohana Road (SH-16A) Village Chiri, R/s, Distt. Rohtak. (CAMP A)10-11(1)	9-HRB959/2006-CHA/5613	11/7/2006	0.0260	0.0260	26	26	0	P.Papri	Meham to Gohana Road Km 19.6 to 19.8 R/Side	Meham to Gohana Road Km 19.6 to 19.8 R/Side	29° 4'24.84"N 76°33'28.95"E	29° 4'16.55"N 76°33'15.19"E	
													29° 4'24.98"N 76°33'28.91"E	29° 4'16.61"N 76°33'15.14"E	
333	D-III-2594	Diversion of forest land for Retail Outlet of IOCL at Village Baland on	9-HRB762/2006-	11/30/2006	0.0800	0.0800	80	80	0	Shisham, Arjun	Rohtak-Beri Road Km. 9-10	Rohtak-Beri Road Km. 9-10	28°46'48.1"N 76°34'20.7"E	28°46'41.6"N 76°34'18.0"E	
334	D-III-2563	Diversion of forest land for Remodeling & Construction of Box of	9-HRB707/2006-	11/29/2007	0.3220	0.3220	322	322	0	Shisham	NH-71 Km. 357 - 359 L&R	NH-71 Km. 357 - 359 L&R	28°50'08.7"N 76°36'07.0"E	28°49'02.8"N 76°36'29.7"E	
Panipat															
335	D-III-3857	Diversion of 4.50 ha. of forest land for laying of Additional Railway Line along Jind-Panipat Railway Line from Panipat to Khukhrana Railway Station between Km. 64.409 to 69.784 B/s, under Forest Division & Distt. Panipat.	9-HRB334/2009-CHA dated 07-04-2010		9.0000	8.0000	9000	8000	0	Jamoa, Jamun, Arjun, Shisham, P.Papri, Papri, Neem, Toon, Gulmohar, Kadam	Naultha Balana Mandi Road Km 2-9 B/S	Kiwana Minor RD 0 to 30 L/R	1000	Start Point 29.266472"N & 76.993534"E , 29.266457"N & 76.993459"E, 29.266464"N & 76.993494"E, 29.266448"N & 76.993419"E Ending Point 29.219133"N & 76.988975"E, 29.219149"N & 76.989092"E,	
												Ahulana Minor RD	3000	Start Point 29.267817"N & 76.954009"E , 29.267833"N & 76.953815"E, 29.267829"N & 76.953856"E, 29.267837"N & 76.953764"E Ending Point 29.213957"N & 76.93457"E, 29.213918"N & 76.934651"E,	
												Old Badshai Canal RD 10 to 35 L/R	4000	Start Point 29.430925"N & 76.895347"E , 29.430874"N & 76.894937"E, 29.430912"N & 76.895142"E, 29.430866"N & 76.894783"E Ending Point 29.360983"N & 76.902035"E, 29.361015"N & 76.902507"E, 29.36097"N & 76.902158"E,	
336	D-III-4316	Diversion of 3.356+1.4404=4.7964 ha. of forest land in favour of Power Grid Corporation of India, Sonipat for erection of 400 KV D/C (Tripple Bundle) Transmission Line from Abdullapur to Sonipat crossing through various forest aras, under Forest Division and District Panipat.	9-HRB-639/2010-CHA dated 02-02-2011		8.0300	8.0300	8030	8030	0	Shisham, Gullar, Jamoa, Arjun,	Chulkana to Dindar approach road Km 0-10 B/Side	Old Rohtak Canal RD 25 to 45 L/R	8030	Start Point 29.297067"N & 76.737614"E , 29.297253"N & 76.737278"E, 29.297157"N & 76.737429"E, 29.297359"N & 76.737178"E Ending Point 29.250787"N & 76.715038"E, 29.250866"N & 76.714629"E, 29.250822"N & 76.714820"E	
Total (2020-21)						17.0300	16.0300	17030	16030	0		Total	16030		
G.Total CA Against 2020-21												16.03 Ha.			

Sr. No.	D-III File No.	Name of Diversion case	Approval No.	Approval Date	CA to be done (in Ha.)	CA Done (in Ha.)	No. of plants to be planted	No. of Plants actually planted		Species planted	Name of approved CA site	Site where CA done	GPS coordinates		M& E Date	
								Tall Plants	P.Bag (Small Plants)				Lat.	Log.		
1	2	3	4	5	6	7	8	9	10	11	12	13	14		15	
APO Against 2021-22 (24.98 Ha.)																
337	D-III-4316	Diversion of 135.89 ha. (80.73 ha. in Sonipat Divn. And 55.16 ha. in Panipat Divn.) of forest land in favour of G.M. (Tech.) & Project Director, NHAI, Ambala for 8 laning of NH-1 from Mukarba Chowk Km. 150.500 in Delhi State to Panipat Km. 86 L&R under Forest Division and Distt. Sonipat and Panipat. (FP/HR/ROAD/10420/2015)	v0iz0eq0o0la0] %dsUnzh;½ i;kZoj.k] ou ,oa tyok;q ifjorZu ea=ky;] Hkkjr jdkj dk QkbZy dzekad&9-HRB001/2016-CHA fnukad 19&05&2016-		24.9800	24.9800	24988	24988	0	Shisham, Gullar, Jamoa, Jamun, Arjun, Papri, Neem	Drain No. 2 RD 80 to 202 (Village Babail to Khojkipur)	Nai Nala Drain RD 85 to 116 L/R	5000	Start Point 29038'29"N & 76069'44"E R/Side, 29038'27"N & 76069'47"E L/Side, Middle Point 29035'65"N & 76069'67"E R/Side, 29036'63"N & 76069'72"E L/Side and Ending Point 29032'56"N & 76069'36"E		
												Panipat Drain No. 1 (Dadola Siwah to Drain NO. 2)	3000	Start Point 29020'7.554"N & 76059'35.304"E L/Side, 29020'7.497"N & 76059'35.171"E R/Side, 29019'40.3985"N & 7701'4.114"E L/Side, 29019'56.506"N & 7702'11.128"E R/Side		
												Madlauda Minor RD 55 to Tail	2000	Start Point 29022'31.618"N & 76045'55.022"E L/Side, 29022'31.745"N & 76045'55.054"E R/Side, 29021'41.110"N & 76043'4.284"E L/Side, 29020'12.312"N & 76043'4.284"E R/Side		
												Gohana Disty RD 60 to 114 L/R	5000	Start Point 29023'6.244"N & 76052.22.380"E R/Side, 29023'6.003"N & 76052.22.491"E L/Side, Ending Point 29017'40.705"N & 76047'13.502 E R/Side,		
												Village Assan Section 38	2000	Start Point 29026'31.081"N & 76052'49.44"E L/Side, 29026'28.876"N & 76052'49.037"E R/Side, 29026'26.201"N & 76052'26.201"E L/Side, 29026'20.509"N & 76052'41.309"E R/Side,		
												Gangesar Minor RD 0 to 15 L/R	4500	Start Point 29019'27.696"N & 76040'9.294"E L/Side, 29019'27.702"N & 76040'8.274"E R/Side, 29019'28.935"N & 76040'36.247"E L/Side, 29018'45.998"N & 76040'36.247"E R/Side,		
												Yamuna Bundh (Rana Majra Yamuna Bandh)	1000	Start Point 29028'10"N & 77007'09"E R/Side, 29024'42"N & 77007'19"E L/Side, Middle Point 29023'25"N & 77008'30"E R/Side, 29010'38"N & 77007'36"E L/Side and 29010'18"N & 77007'32"E		

Sr. No.	D-III File No.	Name of Diversion case	Approval No.	Approval Date	CA to be done (in Ha.)	CA Done (in Ha.)	No. of plants to be planted	No. of Plants actually planted		Species planted	Name of approved CA site	Site where CA done	GPS coordinates		M& E Date
								Tall Plants	P.Bag (Small Plants)				Lat.	Log.	
1	2	3	4	5	6	7	8	9	10	11	12	13	14	15	
341	D-III-910	Diversion of forest land in favour of NHAI Pfor Six Lanning of NH-1 KM 44-300 to 66 Distt Sonepat	1/15/2002	9-1365/2001-ROC/20	1.0000	1.0000	1000	1000	0	P.Papri	1000	1-R Minor	1-R Minor	28°58'22.97" 77°04'06.24" 28°57'53.08" 77°04'05.94" 28°57'45.07" 77°04'14.52" 28°57'37.11" 77°04'24.62"	
342	D-III-910	Diversion of forest land in favour of NHAI Pfor Six Lanning of NH-1 KM 44-300 to 66 Distt Sonepat	1/15/2002	9-1365/2001-ROC/20	1.5000	1.5000	1500	1500	0	P.Papri	1000	Yamuna Bundh	Yamuna Bundh	28°53'23.54" 77°11'56.05" 28°53'31.26" 77°12'16.94" 28°53'38.58" 77°12'25.06" 28°54'00.99" 77°12'39.82"	
										Shisham	300				
										Arjun	200				
343	D-III-910	Diversion of forest land in favour of NHAI Pfor Six Lanning of NH-1 KM 44-300 to 66 Distt Sonepat	1/15/2002	9-1365/2001-ROC/20	0.5000	0.5000	500	500	0	P.Papri	100	Nahra-Bahadurgarh road 0-7	Nahra-Bahadurgarh road 0-8	28°51'02.95" 77°59'02.64" 28°51'05.78" 76°59'05.91"	28°51'10.15" 76°59'11.29" 28°51'13.93" 76°59'15.76"
										Shisham	100				
										Arjun	100				
										Jamun	100				
										Jamoa	100				
344	D-III-910	Diversion of forest land in favour of NHAI Pfor Six Lanning of NH-1 KM 44-300 to 66 Distt Sonepat	1/15/2002	9-1365/2001-ROC/20	0.5000	0.5000	500	500	0	P.Papri	150	Nahra-Bahadurgarh road 7-14	Nahra-Bahadurgarh road 7-15	28°50'27.73" 76°57'42.84" 28°50'20.06" 76°57'39.21"	28°50'11.38" 76°57'35.55" 28°50'06.62" 76°57'33.69"
										Shisham	100				
										Arjun	100				
										Dalmoth	70				
										Neem	80				

Sr. No.	D-III File No.	Name of Diversion case	Approval No.	Approval Date	CA to be done (in Ha.)	CA Done (in Ha.)	No. of plants to be planted	No. of Plants actually planted		Species planted	Name of approved CA site	Site where CA done	GPS coordinates		M& E Date
								Tall Plants	P.Bag (Small Plants)				Lat.	Log.	
1	2	3	4	5	6	7	8	9	10	11	12	13	14	15	
345	D-III-910	Diversion of forest land in favour of NHAI Pfor Six Lanning of NH-1 KM 44-300 to 66 Distt Sonepat	1/15/2002	9-1365/2001-ROC/20	1.0000	1.0000	1000	1000	0	P.Papri	400	Sonipat-Kharkhoda road 5-11	Sonipat-Kharkhoda road 5-12	28°57'26.45" 76°59'58.49" 28°57'30.29" 77°00'01.02"	28°57'35.48" 77°00'4.48" 28°57'41.51" 77°00'08.42"
										Shisham	200				
										Arjun	300				
										Jamun	50				
										Jamoa	50				
346	D-III-910	Diversion of forest land in favour of NHAI Pfor Six Lanning of NH-1 KM 44-300 to 66 Distt Sonepat	1/15/2002	9-1365/2001-ROC/20	3.0000	3.0000	3000	3000	0	P.Papri	500	NH-334 B UP Jhajjar Highway	NH-334 B UP Jhajjar Highway	28°54'56.36" 76°56'36.47" 28°54'46.45" 76°56'22.28" "	28°54'06.91" 76°56'02.67" 28°53'29.90" 76°55'28.25"
										Shisham	500				
										Arjun	1000				
										Jamun	1000				
347	D-III-910	Diversion of forest land in favour of NHAI Pfor Six Lanning of NH-1 KM 44-300 to 66 Distt Sonepat	1/15/2002	9-1365/2001-ROC/20	3.0000	3.0000	3000	3000	0	Arjun	1180	NH-334 B UP Jhajjar Highway	NH-334 B UP Jhajjar Highway	28°54'06.91" 76°56'02.67"	28°53'29.90" 76°55'28.25"
										Jamoa	700				
										P.Papri	310				
										Neem	250				
										Bakain	50				
										Laltoon	510				
348	D-III-910	Diversion of forest land in favour of NHAI Pfor Six Lanning of NH-1 KM 44-300 to 66 Distt Sonepat	15-01-02	9-1365/2001-ROC/20	2.1500	2.1500	2150	2150	0	Arjun	500	Rohtak distry Butry	Rohtak distry Butry	29.113251 76.745515	29.091716 76.680231
										Pilkhan	300				
										P.Papri	300				
										Sahtoot	200				
										Jungle Jalabi	400				
										Jumun	450				
					1.6000	1.6000	1600	1600	0	Shisham	200	Jasrana Minor	Jasrana Minor	29.017063	28.982522
										Arjun	800				
										Neem	100				
										P.Papri	400				
										Bakain	100				
					1.0000	1.0000	1000	1000	0	Jamoa	500	Jasia Minor	Jasia Minor	29.024908	29.023445
										Arjun	500				
					1.5000	1.5000	1500	1500	0	Shisham	500	BSB	BSB	29.117124	29.060860
										Neem	500				
										Sahtoot	500				
					1.2500	1.2500	1250	1250	0	Bottle Bursh	1150	Bali Minor	Bali Minor	29.057770	29.085692
										Jamun	100				
					1.5000	1.5000	1500	1500	0	Toon	150	Katwal Minor,	Katwal Minor,	29.060315	29.000119
										Pilkhan	400				

Sr. No.	D-III File No.	Name of Diversion case	Approval No.	Approval Date	CA to be done (in Ha.)	CA Done (in Ha.)	No. of plants to be planted	No. of Plants actually planted		Species planted	Name of approved CA site	Site where CA done	GPS coordinates		M& E Date
								Tall Plants	P.Bag (Small Plants)				Lat.	Log.	
1	2	3	4	5	6	7	8	9	10	11	12	13	14		15
										Chokrasia	150				
										Bakain	700				
										Amalthas	100				
					2.0000	2.0000	2000	2000	0	Arjun	1000	Juwara Minor	Juwara Minor	29.276852	29.203757
										P.Papri	340				
										Jungle Jalabi	660				
					1.2500	1.2500	1250	1250	0	Shisham	500	Gangesar	Gangesar Minor	29.263317	29.228477
										Arjun	300				
										P.Papri	300				
										Pilkhan	150				
					2.0000	2.0000	2000	2000	0	Shisham	500	Siwanka Minor	Siwanka Minor	29.230375	29.205217
										Arjun	1000				
										P.Papri	500				
					1.7500	1.7500	1750	1750	0	Shisham	200	Bichpari Minor	Bichpari Minor	29.267447	29.211857
										Arjun	350				
										Imlil	450				
										Jamoa	400				
										Dalmoth	350				
					1.0000	1.0000	1000	1000	0	Shisham	150	Chapra Drain	Chapra Drain	29.157206	29.135461
										Arjun	200				
										Neem	150				
										P.Papri	250				
										Bakain	100				
										Bottle Bursh	50				
										Dalmoth	100				
					1.0000	1.0000	1000	1000	0	Shisham	100	Chapra Drain	Chapra Drain	29.134921	29.086552
										Arjun	200				
										Neem	100				
										P.Papri	250				
										Bakain	50				
										Jungle Jalabi	150				
										Bottle Bursh	150				
					1.5000	1.5000	1500	1500	0	Shisham	500	Gohana Jind	Gohana Jind	29.158344	29.182756
										Neem	500				
										Kachnar	200				
										Bottle Bursh	300				
					2.5000	2.5000	2500	2500	0	Neem	300	Gohana Jind	Gohana Jind	29.202114	29.216858
										Kachnar	200				
										Lagerstronia	400				
										Bottle Bursh	1000				
										Dalmoth	600				
					1.0000	1.0000	1000	1000	0	Arjun	200	Khandrain	Khandrain Drain	29.145519	29.093122
										Neem	100				
										Jungle Jalabi	200				
										Bottle Bursh	200				
										Dalmoth	300				
					2.0000	2.0000	2000	2000	0	Shisham	400	Drain No 3	Drain No 3	29.169534	29.151437
										Arjun	300				
										Jungle Jalabi	500				
										Bottle Bursh	600				
										Jamun	200				
					1.0000	1.0000	1000	1000	0	Shisham	250	Madina Baroda	Madina Baroda	29.107466	29.136216
										Arjun	300				
										Pilkhan	100				
										P.Papri	250				
										P.Papri	100				

Sr. No.	D-III File No.	Name of Diversion case	Approval No.	Approval Date	CA to be done (in Ha.)	CA Done (in Ha.)	No. of plants to be planted	No. of Plants actually planted		Species planted	Name of approved CA site	Site where CA done	GPS coordinates		M& E Date
								Tall Plants	P.Bag (Small Plants)				Lat.	Log.	
1	2	3	4	5	6	7	8	9	10	11	12	13	14		15
					0.5000	0.5000	500	500	0	Shisham	150	Rindhana	Rindhana	29.127766	29.103956
										Arjun	100				
										Pil Khan	50				
										P.Papri	150				
										Dalmoth	50				
					1.5000	1.5000	1500	1500	0	Shisham	400	Butana Branch	Butana Branch	29.202455	29.160364
										Arjun	300				
										Neem	150				
										Pil Khan	100				
										P.Papri	350				
										Bakain	100				
										Jungle Jalabi	100				
					2.0000	2.0000	2000	2000	0	Shisham	700	Rohtak distry	Rohtak distry	29.090293	29.065708
										Arjun	700				
										Jamoa	600				
349	D-III-910	Diversion of forest land in favour of NHAI for six lanning of NH-1, KM 44-300 to 66, Distt. Sonapat	15-01-02	9-1365/2001-ROC/20HRB2 41/2010-CHA	1.5000	1.5000	1500	1500	0	Siris	500	Sardhana Distrybutry Rd 16-52	Sardhana Distrybutry Rd 16-53	29.130784 29.047898	76.924617 76.971245
										Shisham	200				
										Arjun	300				
										Alostonia	100				
										Lagestonia	100				
										P.Papri	300				
					1.5000	1.5000	1500	1500	0	P.Papri	300	Jamuna Bund	Jamuna Bund	29.136477	77.122975
										Shisham	100				
										Neem	400				
										Kaigalia	200				
										Sahtoot	300				
					0.2500	0.2500	250	250	0	Jamoa	250	Samlakha Minor	Samlakha Minor	29.175325 29.152822	77.041904 77.51058
					1.5000	1.5000	1500	1500	0	Kagalia	850	Rajpura	Rajpura	29.1609	76.934966
										P.Papri	250				
										Shisham	150				
										Neem	250				
					3.0000	3.0000	3000	3000	0	Jamoa	2000	BSB Rd 0-25	BSB Rd 0-26	29.167092	76.906569
										Iml	150				
										Siris	200				
										Lagestonia	100				
										P.Papri	200				
										Shisham	350				
					2.0000	2.0000	2000	2000	0	Shisham	1000	Sargthala	Sargthala Minor	29.150350	76.884293
										J.Jalabi	1000				
					1.0000	1.0000	1000	1000	0	Shisham	500	Bhainswal	Bhainswal	29.149050	76.901246
										J.Jalabi	500				
					1.0000	1.0000	1000	1000	0	Shisham	700	BSB	BSB	29.168749	76.9083
										P.Papri	100				
										Jamoa	200				
					1.0000	1.0000	1000	1000	0	Bakain	520	Delhi Branch	Delhi Branch	29.080826	76.917534
										Aam	25				
										Jamoa	75				
										Kachnar	90				
										Kaigalia	200				
										P.Papri	30				

Sr. No.	D-III File No.	Name of Diversion case	Approval No.	Approval Date	CA to be done (in Ha.)	CA Done (in Ha.)	No. of plants to be planted	No. of Plants actually planted		Species planted	Name of approved CA site	Site where CA done	GPS coordinates		M& E Date
								Tall Plants	P.Bag (Small Plants)				Lat.	Log.	
1	2	3	4	5	6	7	8	9	10	11	12	13	14		15
										Shisham	30				
										Kadam	10				
					3.0000	3.0000	3000	3000	0	Neem	200				
										Jamoa	2000	Rajpura	Rajpura	29.0702	77.013132
										Jamun	500				
										Neem	250				
										Chokrasia	250				
					4.0000	4.0000	4000	4000	0	Jamoa	2150	1-L Rajpura	1-L Rajpura	29.0301	77.0311
										Arjun	600				
										Siris	100				
										Pipal	50				
										Bottle Bursh	500				
										Lagestonia	250				
										Alostonia	350				
					1.5000	1.5000	1500	1500	0	Alostonia	300	1-R Rajpura 0-	1-R Rajpura 0-	29.126164	76.985601
										Shisham	400				
										Arjun	500				
										Jamoa	300				
350		Diversion of forest land in favour of	15-01-02	9-1365/2001-	4.0000	4.0000	922	922	0	B.Papri	1000	DUK Railway	DUK Railway	29.040811	77.01357
										Kaigalia	500				
										Bottle Bursh	300				
										Sohjana	200				
										P.Papri	800				
										Neem	900				
										G.Mohar	300				
351	D-III-2945	Diversion of forest land for widening 4 lanning Sonipat Bahalgarh to Mama Bhanja Chowk Distt. Sonapat (CAMP) 10-11 (1)	2/8/2007	9-HRC315/2007/CHA/7254			3078	3078	0						
352	D-III-1020	Diversion of Forest land for 400 KV Dadri-Panipat transmission line Distt. Sonipat and Panipat	19.06.03	9-1650/2003-ROC/252	2.0000	2.0000	2000	2000	0	Shisham	500	2- R minor	2- R minor	29.071480 29.032846	77.028661 77.018505
										Jamun	750				
										Jamoa	750				
353	D-III-1020	Diversion of Forest land for 400 KV Dadri-Panipat transmission line Distt. Sonipat and Panipat	19.06.03	9-1650/2003-ROC/252			1235	1235	0	Jamoa	600	CLC RD 205-220	CLC RD 205-220	29.016963 28.996832	76.966800 76.957559
										Papri	200				
										Bakain	100				
										Neem	500				
354	D-III-2192	Diversion of Forest land for PWD for improvement of road from PWD Rest House to RoB in city area Distt. Sonipat (Revenue)	1/6/2006	9-HRBO40/2006-CHA/1357	2.0000	2.0000	765	765	0	Dalmoth	500		CLC RD 205-220	29.016963 28.996832	76.966800 76.957559
										Amalthas	100				
355	D-III-2192	Diversion of Forest land for PWD for improvement of road from PWD Rest House to RoB in city area Distt. Sonipat (Revenue)	1/6/2006	9-HRBO40/2006-CHA/1357	3.1890	3.1890	3189	3189	0	P.Papri	1189	Yamuna Bund	Yamuna Bund	29.088556 29.017702	77.136563 77.170854
										Shisham	500				

Sr. No.	D-III File No.	Name of Diversion case	Approval No.	Approval Date	CA to be done (in Ha.)	CA Done (in Ha.)	No. of plants to be planted	No. of Plants actually planted		Species planted	Name of approved CA site	Site where CA done	GPS coordinates		M& E Date
								Tall Plants	P.Bag (Small Plants)				Lat.	Log.	
1	2	3	4	5	6	7	8	9	10	11	12	13	14		15
										Necm	400				
										Kachnar	500				
										Alostonia	600				
356	D-III-1344	Diversion of forest land for retail outlet of HPCL on Panipat-Rohtak road, KM 40, Village Mundlana, Distt. Sonapat	1/2/2006	9-HRB-2550-ROC/46F	0.1000	0.1000	100	100	0	Jamun	750	1-L Minor	1-L Minor	29.047455 28.978376	77.071655 77.107092
										Jamoa	1150				
										Bakain	100				
357	D-III-1925	Diversion of forest land for retail outlet of RIL on Sonapat Kharkhoda road, KM Stone-32, Village Kharkhoda, Distt. Sonapat	1/19/2006	9-HRB-730/2005/CHA/158	0.0900	0.0900	90	90	0			1-L Minor	1-L Minor	29.047455 28.978376	77.071655 77.107092
358	D-III-966	Diversion of Land For Petrol Pump on GT Road KM 52-53 (I) Distt. Sonapat	1/31/2006	468	0.0900	0.0900	90	90	0			1-L Minor	1-L Minor	29.047455 28.978376	77.071655 77.107092
359	D-III-2437	Diversion of forest land for Retail outlet of HPCL at Gohana-Sonapat road, KM Stone 103, R/s, Village Jauli & Lath, Distt. Sonapat (Revenue)	4/10/2006	9-HRB227/2006-CHA/1055-57	0.0800	0.0800	80	80	0			1-L Minor	1-L Minor	29.047455 28.978376	77.071655 77.107092
360	D-III-2354	Diversion of forest land for Retail Outlet of BPCL on Gohana-Khanpur-Sonapat Road, Village Purkhas, Teh. Gannaur, Distt. Sonapat (Revenue)	6/28/2006	9-HRB154/2006-CHA/2284	0.0080	0.0080	8	8	0			1-L Minor	1-L Minor	29.047455 28.978376	77.071655 77.107092
361	D-III-2433	Diversion of forest land for Retail Outlet of HPCL on Gohana-Jind road, R/s, Village Ishapur Kheri, Teh. Gohana, Distt. Sonapat (Revenue)	8/9/2006	9-HRB520/2006-CHA/3291	0.0340	0.0340	34	34	0			1-L Minor	1-L Minor	29.047455 28.978376	77.071655 77.107092
362	D-III-2374	Diversion of forest land for Retail Outlet of BPCL on Gohana-Kharkhoda Road, L/s, Village Bhainswan, Teh. Gohana, Distt. Sonapat. (Revenue)	8/30/2006	9-HRB697/2006-CHA/3734	0.0310	0.0310	31	31	0			1-L Minor	1-L Minor	29.047455 28.978376	77.071655 77.107092
363	D-III-2674	Diversion of forest land for retail outlet of HPCL at Gohana-Saffidon road, SH-16, Village Jagsi, Teh. Gohana, Distt. Sonapat. (Revenue)	12/19/2006	9-HRB923/2006-CHA/6833	0.0490	0.0490	49	49	0			1-L Minor	1-L Minor	29.047455 28.978376	77.071655 77.107092
364	D-III-2495	Diversion of forest land for retail outlet (KSK) of IOCL, Village Tajpur, Distt. Sonapat (CAMP) 10-11 (1).	1/4/2007	9-HRB751/2006-CHA/126	0.0500	0.0500	50	50	0			1-L Minor	1-L Minor	29.047455 28.978376	77.071655 77.107092
365	D-III-2244	Diversion of forest land for laying OFC of BSNL on NH-1, Gannaur to Singhu Border Via Sonapat, Distt. Sonapat. (Amount not deposited by BSNL)	1/9/2007	7553-Ft-4-2006/449	0.3300	0.3300	330	330	0			1-L Minor	1-L Minor	29.047455 28.978376	77.071655 77.107092

Sr. No.	D-III File No.	Name of Diversion case	Approval No.	Approval Date	CA to be done (in Ha.)	CA Done (in Ha.)	No. of plants to be planted	No. of Plants actually planted		Species planted	Name of approved CA site	Site where CA done	GPS coordinates		M& E Date
								Tall Plants	P.Bag (Small Plants)				Lat.	Log.	
1	2	3	4	5	6	7	8	9	10	11	12	13	14	15	
366	D-III-820	Diversion of forest land for Retail Outlet of BPCL on Panipat-Gohana road, KM 41-42, L/s, Village Gohana, Distt. Sonapat. (Revenue)	3/2/2007	9-1532/2002-ROC/1908	0.0440	0.0440	44	44	0			1-L Minor	1-L Minor	29.047455 28.978376	77.071655 77.107092
367	D-III-1859	Diversion of forest land for retail outlet of BPCL on Panipat Gohana road NH-71A Km 40 at village Sarsad Tehsil Gohana Division & District Sonapat	5/3/2007	9- HRB1107/200 6-CHA/1945	0.0500	0.0500	50	50	0			1-L Minor	1-L Minor	29.047455 28.978376	77.071655 77.107092
368	D-III-2080	Diversion of forest land by HUDA for construction of road with entry point at the junction of Bahalgarh road sector-3 & Auto Market & Parking of Leisure Valley, Distt. Sonapat. (Revenue)	4/30/2007	9- HRB053/2006- CHA/4160	0.3380	0.3380	338	338	0			1-L Minor	1-L Minor	29.047455 28.978376	77.071655 77.107092
369	D-III-2755	Diversion of forest land for Retail Outlet of HPCL on Kharkhoda-Sonapat Road, SH-20, Village Rohat, Distt. Sonapat (Revenue)	5/1/2007	9- HRB043/2007- CHA/4124	0.0320	0.0320	32	32	0			1-L Minor	1-L Minor	29.047455 28.978376	77.071655 77.107092
370	D-III-2326	Diversion of forest land for retail outlet of BPCL on Sonapat-Narela Road, R/s, Village Akbarpur Barota, Distt. Sonapat (CAMP A)10-11(1)	5/1/2007	9- HRB037/2007- CHA/4129	0.0150	0.0150	15	15	0			1-L Minor	1-L Minor	29.047455 28.978376	77.071655 77.107092
371	D-III-1890	Diversion of forest land for Retail Outlet of IBP on Sonapat-Gohana road, Village Garhi-Brahman, Distt. Sonapat. (Revenue)	5/4/2007	9- HRB1255/200 6-CHA/4230	0.1900	0.1900	190	190	0			1-L Minor	1-L Minor	29.047455 28.978376	77.071655 77.107092
372	D-III-1912	Diversion of 0.016462 ha forest land for Retail Outlet of ESSAR Oil Ltd. on Jind-Gohana Road, Village Butana, Distt. Sonapat. (Revenue)	5/11/2007	9- HRB736/2006- CHA/4499	0.0830	0.0830	83	83	0			1-L Minor	1-L Minor	29.047455 28.978376	77.071655 77.107092
373	D-III-1946	Diversion of forest land for Retail Outlet of HPCL at NH-1, KM 31.02, Village Kundli, Delhi-Ambala road, Distt. Sonapat.(Revenue)	6/21/2007	9- HRB1216/200 6-CHA/5889	0.3400	0.3400	340	340	0			1-L Minor	1-L Minor	29.047455 28.978376	77.071655 77.107092
374	D-III-2381	Diversion of 0.01836 ha forest land for construction of Residential Township KM 45.70, L/s, NH-1, GT Road by OMAXE Construction Ltd. Kalkaj, New Delhi, Village Kamaspur, Distt. Sonapat (CAMP A) 10-11 (1)	7/20/2007	9- HRB065/2007- CHA/6726	0.0460	0.0460	46	46	0			1-L Minor	1-L Minor	29.047455 28.978376	77.071655 77.107092
Total Sonipat					86.439	86.439	86439	86439	0						
Jhajjar															

Sr. No.	D-III File No.	Name of Diversion case	Approval No.	Approval Date	CA to be done (in Ha.)	CA Done (in Ha.)	No. of plants to be planted	No. of Plants actually planted		Species planted	Name of approved CA site	Site where CA done	GPS coordinates		M& E Date
								Tall Plants	P.Bag (Small Plants)				Lat.	Log.	
1	2	3	4	5	6	7	8	9	10	11	12	13	14	15	
375	D-III-9052/3329	Diversion of forest land for access to retail outlet of IOC, Ltd. Along Matanhail Jharli Road, KM 9, L/S at Village Ruriyawas, Under Forest Division & District Jhajjar. (FP/HR/Approach/42275/2019)	D-III-9052/3329	11/26/2019	0.3500	0.3500	350	350	0	Dek, Papri Neem	Subana to Gudyani Road, KM 8-9	Subana to Gudyani Road, KM 8-9	N 28°25'55.83" E 76°32'51.09"	N 28°26'21.88" E 76°33'59.86"	
376	D-III-9175	Diversion of forest land for access to retail outlet of HPC Ltd along Bahadurgarh Jhajjar SH 22 R/side at village Nuna Majra Distt. Jhajjar FP/HR/Approach/43333/2019	D-III-9175/6234	6/18/2020											
377	D-III-9040	Diversion of forest land for access to retail outlet of IOC Ltd along Subana Gudyani road KM 6-7 L/side at village Tumbaheri Distt. Jhajjar FP/HR/Approach/41822/2019	D-III-9040/3448	12/9/2019											
378	D-III-8567	Diversion of forest land for access to warehouse along Hodal Nuh Pataudi Patauda Kulana road KM 91-92 L/side at Village Luhari under forest division and Distt. Jhajjar FP/HR/Approach/34960/2018	9-HRB193/2018	9/1/2019	0.0500	0.0500	50	50	0	Arjun	Beri Jahajgarh Road, km 0-2	Beri Jahajgarh Road, km 0-2	N 280 39 '53.42" E 0760 33' 54.68"	N 280 39 '43.24" E 0760 33' 52.36"	
379	D-III-8466	Diversion of forest land for access to retail outlet of IOC Ltd along SH22 Bahadurgarh Jhajjar road R/side at village Dulhera Distt. Jhajjar FP/HR/Approach/33737/2018	D-III-8466/2148	9/10/2018	0.0820	0.0820	82	82	0	Pahari Papri, Shisham	Bahadurgarh to Chhara Road, KM 0-10	Bahadurgarh to Chhara Road, KM 0-10	N 28°43'52.95" E 76°54'57.81"	N 28°43'54.28" E 76°55'46.27"	
380	D-III-9080	Diversion of forest land for access to warehouse by M/s Mulbery Realtech Pvt. Ltd along PAtaudi Patauda Kulana road KM 91-92 L/side at Village Luhari Distt. Jhajjar FP/HR/Approach/38243/2019	D-III-9080/3777	1/15/2020	0.2820	0.2820	282	282	0	Pahari papri	Chhochhi Minor, 0 to 2.5	Chhochhi Minor, 0 to 2.5	N 280 41 '28.21" E 760 40' 18.52"	N 280 42 '28.54" E 760 40' 27.80"	
381	D-III-9155	Diversion of forest land for access to Warehouse of M/s Li Industrial Parks Pvt Ltd along Hodal Nuh to Pataudi Patuda Kulana road KM L/side at Village Luhari Distt. Jhajjar FP/HR/Approach/41854/2019	D-III-9155/6842	7/24/2020					0						
382	D-III-9435	Diversion of forest land for access to retail outlet of HPC Ltd along Beri Dujana road MDR 122KM 30575 R/side at village Beri Dopana Distt. Jhajjar FP/HR/Approach/45655/2020	D-III-9435/1127	3/22/2021					0						

Sr. No.	D-III File No.	Name of Diversion case	Approval No.	Approval Date	CA to be done (in Ha.)	CA Done (in Ha.)	No. of plants to be planted	No. of Plants actually planted		Species planted	Name of approved CA site	Site where CA done	GPS coordinates		M& E Date
								Tall Plants	P.Bag (Small Plants)				Lat.	Log.	
1	2	3	4	5	6	7	8	9	10	11	12	13	14		15
383	D-III-9644	Diversion of forest land for access to retail outlet of IOC Ltd along Kosli Jhajjar road r/side at Village Jhajjar Distt. Jhajjar FP/HR/Approach/51136/2020	D-III-9644/1069	3/16/2021					0						
384	D-III-9553	Diversion of forest land for the proposed fuel station of M/s IOCL on ODR Jhajjar to Beri road at km 5.498 RHS in village Dhaur Tehsil Beri and Distt Jhajjar Online proposal : FP/HR/Approach/49502/2020	D-III-9553/739	2/24/2021					0						
385	D-III-6311	Diversion of forest land in favour of Delhi Metro Rail Corporation for laying of 132 KV underground cable along Jhajjar-Bahadurgarh road from 220/132 KV Nunamajra to DMRC's 132/33/27.5 KV S/Stn. MIE Bahadurgarh, Distt. Jhajjar (FP/HR/Others/10286/2015)	183-ft-5/2015/12200	6/23/2015	1.2430	1.2430	1243	1243	0	Bakain, Shisham, Arjun, Siris	GWS Canal, KM 255.500	GWS Canal, KM 255.500	N 28°44'1.704" E 76°50'27.09"	N 28°45'23.1" E 76°51'34.116"	
386	D-III-8852	Diversion of forest land for access to Senior Secondary School by Vijay Educational Society along Bahadurgarh Jhajjar road KM 7-8 L/side at Village Lova Khurd Distt. Jhajjar FP/HR/Approach/37169/2018	D-III-8852/4331	2/26/2020	0.4080	0.4080	408	408	0	Arjun, Shisham, Bakain, Kachnar	Brahi Minor, RD 6-15	Brahi Minor, RD 6-15	N 28°43'52.95" E 76°54'57.81"	N 28°43'54.28" E 76°55'46.27"	
387	D-III-9238	Diversion of forest land for access to retail outlet of HPC Ltd along Bahadurgarh Badli Chandu road KM stone 25 R/side at village Badsa Distt. Jhajjar FP/HR/Approach/42454/2019	D-III-9238/6074	6/4/2020					0						
388	D-III-8895	Diversion of forest land for access to Senior Seconadry School of Shri Ram gupta Memorial Education Society along Nahra- Nahri road 25-26 R/side at Village Bamnauli Distt. Jhajjar FP/HR/Approach/38080/2019	D-III-8895/4330	2/26/2020					0						
					Total Jhajjar	2.4150	2.4150	2415	2415	0					
					Total Central Circle	240.1910	239.1910	240199	239199	0					
Hisar															

Sr. No.	D-III File No.	Name of Diversion case	Approval No.	Approval Date	CA to be done (in Ha.)	CA Done (in Ha.)	No. of plants to be planted	No. of Plants actually planted		Species planted	Name of approved CA site	Site where CA done	GPS coordinates		M& E Date
								Tall Plants	P.Bag (Small Plants)				Lat.	Log.	
1	2	3	4	5	6	7	8	9	10	11	12	13	14		15
389	D-III-2131	Diversion of forest land for widening of road NH-65 PWD B&R Km. 193.850 to 197.00 in City Portion, Distt. Hisar	9- HRB258/2006- CHA/1860		5.0100	5.0100	5010	5010	0	Arjun,Shisham, Neem	Jind Bhiwani Road 26-34 L/Side	AGROHA MINOR RD 0- 24 L&R - 5010 Plants	29°23'34.21"N, 75°44'2.88"E 29°23'34.37"N, 75°44'3.03"E 29°23'34.19"N, 75°44'2.46"E 29°23'34.04"N, 75°44'2.29"E 29°21'16.37"N, 75°38'52.49"E 29°21'16.29"N, 75°38'52.69"E		

Sr. No.	D-III File No.	Name of Diversion case	Approval No.	Approval Date	CA to be done (in Ha.)	CA Done (in Ha.)	No. of plants to be planted	No. of Plants actually planted		Species planted	Name of approved CA site	Site where CA done	GPS coordinates		M& E Date
								Tall Plants	P.Bag (Small Plants)				Lat.	Log.	
1	2	3	4	5	6	7	8	9	10	11	12	13	14	15	
390	D-III-2188	Diversion of forest land in favour of PWD for construction of 2 lane approaches to Road over Bridge to be construction in Lieu of level crossion No. A-92 on Thandi Sarak in Hisar at Km. 142, Distt Hisar	9- HRB704/2006- CHA/5292		2.0600	2.0600	2060	2060	0	Arjun,Shisham, Neem, Shisham, Kachnar, Papri,Chokrasia ,Imli Shahtoot, Anwala Neem, Jamun, Arjun, Gulmohar,Pipal	Hisar Chandigarh Road Km. 20- 24 R/Side	AGROHA MINOR RD 0- 24 L&R - 1990 Plants Pabra Distry RD 70-116 L&R - 70 Plants	29°23'34.21"N, 75°44'2.88"E 29°23'34.37"N, 75°44'3.03"E 29°23'34.19"N, 75°44'2.46"E 29°23'34.04"N, 75°44'2.29"E 29°21'16.37"N, 75°38'52.49"E 29°21'16.29"N, 75°38'52.69"E	29°22'0.59"N, 75°43'59.34"E 29°22'0.60"N, 75°43'59.22"E 29°22'0.67"N, 75°43'58.86"E 29°22'0.75"N, 75°43'58.93"E 29°26'17.45"N, 75°49'0.98"E 29°26'17.39"N, 29°26'17.39"N 29°26'17.18"N, 75°49'0.86"E 29°26'17.11"N, 75°49'1.03"E	

Sr. No.	D-III File No.	Name of Diversion case	Approval No.	Approval Date	CA to be done (in Ha.)	CA Done (in Ha.)	No. of plants to be planted	No. of Plants actually planted		Species planted	Name of approved CA site	Site where CA done	GPS coordinates		M& E Date
								Tall Plants	P.Bag (Small Plants)				Lat.	Log.	
1	2	3	4	5	6	7	8	9	10	11	12	13	14		15
391		Diversion of forest land in favour of PWD B&R Hisar for widening of NH-65 Km. 197 to 213.775 Distt Hisar	9- HRB192/2009- CHA/3152		8.3100	8.3100	8310	8310	0	Shisham, Kachnar, Papri,Chokrasia ,Imli Shahtoot, Anwala Neem, Jamun, Arjun, Gulmohar,Pipal	Khokha Kharar Road Km. 0-4	Pabra Disty. RD 70-116 L&R - 6930 Plants Sidhmukh Feeder RD 47- 77 L/Side - 1380 Plants	29°22'0.59"N, 75°43'59.34"E 29°22'0.60"N, 75°43'59.22"E 29°22'0.67"N, 75°43'58.86"E 29°22'0.75"N, 75°43'58.93"E 29°26'17.45"N, 75°49'0.98"E 29°26'17.39"N, 29°26'17.39"N 29°26'17.18"N, 75°49'0.86"E 29°26'17.11"N, 75°49'1.03"E	29°20'0.44"N, 75°34'55.25"E 29°20'0.23"N, 75°34'55.49"E 29°15'53.22"N, 75°32'8.13"E 29°15'52.80"N, 75°32'8.96"E	
392	D-III-3885	Diversion of forest land in favour of 400 KV D/C Transmission Line Hisar to 400 KV sub Station PGCIL Fatehabad Distt Hisar	9- HRB380/2009- CHA/6299		2.3600	2.3600	2360	2360	0	Shisham,Jamun, Arjun,Pilkhan, Neem	Hisar Major Distry RD 50.400 to 51.185 L/Side	Sidhmukh Feeder RD 47- 77 L/Side - 1620 Plants Sidhmukh Feeder RD 77- 85 L/Side - 740 Plants	29°20'0.44"N, 75°34'55.25"E 29°20'0.23"N, 75°34'55.49"E 29°15'53.22"N, 75°32'8.13"E 29°15'52.80"N, 75°32'8.96"E	29°15'51.79"N, 75°32'7.99"E 29°15'51.51"N, 75°32'8.26"E 29°14'45.44"N, 75°31'15.45"E 29°14'45.09"N, 75°31'15.73"E	

Sr. No.	D-III File No.	Name of Diversion case	Approval No.	Approval Date	CA to be done (in Ha.)	CA Done (in Ha.)	No. of plants to be planted	No. of Plants actually planted		Species planted	Name of approved CA site	Site where CA done	GPS coordinates		M& E Date
								Tall Plants	P.Bag (Small Plants)				Lat.	Log.	
1	2	3	4	5	6	7	8	9	10	11	12	13	14		15
393	D-III-4022	Diversion of forest land for access to Jind Bhiwani Fire Works (Sparkler Unit) along Mallapur - Ashrawa Road R/Side, at Village Malapur District Hisar	9- HRB112/2010- CHA/1146		0.0200	0.0200	20	20	0	Shisham,Jamun, Arjun,Pilkhan, Neem	Balsmand Dhobhi Road Km. 3.724 to 3.784 L/Side	Sidhmukh Feeder RD 77- 85 L/Side	29°15'51.79"N, 75°32'7.99"E 29°15'51.51"N, 75°32'8.26"E 29°14'45.44"N, 75°31'15.45"E 29°14'45.09"N, 75°31'15.73"E		
394	D-III-2487	Diversion of forest land for retail outlet of HPCL at Agroha Jandli Road R/Side Village Agroha District Hisar	9- HRB734/2006- CHA/1915		0.0200	0.0200	20	20	0	Shisham,Jamun, Arjun,Pilkhan, Neem	Jind Bhiwani Road Km. 41.500 -41.600 L/Side	Sidhmukh Feeder RD 77- 85 L/Side	29°15'51.79"N, 75°32'7.99"E 29°15'51.51"N, 75°32'8.26"E 29°14'45.44"N, 75°31'15.45"E 29°14'45.09"N, 75°31'15.73"E		
395	D-III-4502	Diversion of forest land for retail outlet of HPCL along NH-65 Hisar Rajgarh Road Km. Stone 198.269 R/Side at Village Gangwa District Hisar	9- HRB259/2011- CHA/9318		0.0230	0.0230	23	23	0	Shisham,Jamun, Arjun,Pilkhan, Neem	Bir Reserve Forest	Sidhmukh Feeder RD 77- 85 L/Side	29°15'51.79"N, 75°32'7.99"E 29°15'51.51"N, 75°32'8.26"E 29°14'45.44"N, 75°31'15.45"E 29°14'45.09"N, 75°31'15.73"E		

Sr. No.	D-III File No.	Name of Diversion case	Approval No.	Approval Date	CA to be done (in Ha.)	CA Done (in Ha.)	No. of plants to be planted	No. of Plants actually planted		Species planted	Name of approved CA site	Site where CA done	GPS coordinates		M& E Date
								Tall Plants	P.Bag (Small Plants)				Lat.	Log.	
1	2	3	4	5	6	7	8	9	10	11	12	13	14	15	
396	D-III-5505	Diversion of 17.0535 + 16.4760+94.563 = 128.0925 Ha. forest land in favour of NHAI Rohtak for 4 lanning of Rohtak - Hisar Road (NH-10) from km. 112.210 to 115.000, 123.000 to 137.500 and 144.480 to 170.000 District Hisar	F-No 8-51/2013-FC		1.7500	1.7500	1750	1750	0	Shisham, Neem, Arjun, Siras, Sahatoot	Bir Reserve Forest	Balak Minor, 0-5 L/R	29°22'60.00"N, 75°53'38.67"E 29°23'0.13"N, 75°53'38.81"E 29°23'0.10"N, 75°53'37.27"E 29°23'0.04"N, 75°53'37.02"E 29°23'38.45"N, 75°53'0.67"E 29°23'38.34"N, 75°53'0.57"E 29°23'38.04"N, 75°53'0.21"E 29°23'37.96"N, 75°53'0.10"E		
					2.0000	2.0000	2000	2000	0	Bakain, Neem, Papri, Shisham, Lasua, Arjun, Jamun		Devsar Feeder, 7-72 L/S	29° 4'32.41"N, 75°42'45.25"E 29° 4'32.20"N, 75°42'45.32"E 28°59'31.07"N, 75°36'18.19"E 28°59'31.28"N, 75°36'18.11"E		

Sr. No.	D-III File No.	Name of Diversion case	Approval No.	Approval Date	CA to be done (in Ha.)	CA Done (in Ha.)	No. of plants to be planted	No. of Plants actually planted		Species planted	Name of approved CA site	Site where CA done	GPS coordinates		M& E Date
								Tall Plants	P.Bag (Small Plants)				Lat.	Log.	
1	2	3	4	5	6	7	8	9	10	11	12	13	14		15
					6.0000	6.0000	6000	6000	0	Bakain, Neem, Papri, Shisham, Lasua, Arjun, Jamun		Deva Distry RD 21 to 85 R/Side	29° 4'33.20"N, 75°42'46.03"E 29° 4'33.32"N, 75°42'45.85"E 28°59'32.22"N, 75°36'18.00"E 28°59'31.88"N, 75°36'18.10"E		
					2.0000	2.0000	2000	2000	0	Neem, Papri, Shisham, Sahatoot		New Pabra Sub Branch, 7-37 L/S	29°26'44.02"N, 75°55'11.75"E 29°26'44.23"N, 75°55'11.60"E 29°26'45.32"N, 75°55'11.79"E 29°26'45.48"N, 75°55'11.70"E 29°29'29.50"N, 75°58'7.86"E 29°29'29.59"N, 75°58'8.10"E 29°29'29.24"N, 75°58'7.36"E 29°29'29.01"N, 75°58'7.11"E		

Sr. No.	D-III File No.	Name of Diversion case	Approval No.	Approval Date	CA to be done (in Ha.)	CA Done (in Ha.)	No. of plants to be planted	No. of Plants actually planted		Species planted	Name of approved CA site	Site where CA done	GPS coordinates		M& E Date
								Tall Plants	P.Bag (Small Plants)				Lat.	Log.	
1	2	3	4	5	6	7	8	9	10	11	12	13	14		15
					1.5000	1.5000	1500	1500	0	Bakain, Neem, Papri, Shisham, Lasua, Arjun, Jamun		Siwani Minor, 0-9 L/R	28°59'48.28"N, 75°36'49.65"E 28°59'48.25"N, 75°36'49.87"E 28°59'48.48"N, 75°36'50.26"E 28°59'48.48"N, 75°36'50.51"E 28°58'41.79"N, 75°37'45.59"E 28°58'41.92"N, 75°37'45.76"E 28°58'42.24"N, 75°37'46.19"E 28°58'42.28"N, 75°37'46.26"E		

Sr. No.	D-III File No.	Name of Diversion case	Approval No.	Approval Date	CA to be done (in Ha.)	CA Done (in Ha.)	No. of plants to be planted	No. of Plants actually planted		Species planted	Name of approved CA site	Site where CA done	GPS coordinates		M& E Date
								Tall Plants	P.Bag (Small Plants)				Lat.	Log.	
1	2	3	4	5	6	7	8	9	10	11	12	13	14		15
					3.0000	3.0000	3000	3000	0	Bakain, Neem, Papri, Shisham, Siras Arjun		Badhwar Disty., 20-54 L/R	29°22'25.15"N, 75°58'24.35"E 29°22'25.00"N, 75°58'24.45"E 29°22'25.51"N, 75°58'23.67"E 29°20'12.19"N, 75°52'51.55"E 29°20'12.52"N, 75°52'51.59"E 29°20'12.95"N, 75°52'51.64"E		
					2.0000	2.0000	2000	2000	0	Bakain, Neem, Papri, Shisham, Lasua, Arjun, Jamun	Bir Reserve Forest	Rana Disty., 0-17 L/R	29°16'9.29"N, 75°52'43.58"E 29°16'9.08"N, 75°52'43.56"E 29°16'10.01"N, 75°52'43.31"E 29°16'10.33"N, 75°52'43.27"E 29°17'0.73"N, 75°49'39.75"E 29°17'0.77"N, 75°49'40.92"E 29°17'0.75"N, 75°49'41.22"E		

Sr. No.	D-III File No.	Name of Diversion case	Approval No.	Approval Date	CA to be done (in Ha.)	CA Done (in Ha.)	No. of plants to be planted	No. of Plants actually planted		Species planted	Name of approved CA site	Site where CA done	GPS coordinates		M& E Date
								Tall Plants	P.Bag (Small Plants)				Lat.	Log.	
1	2	3	4	5	6	7	8	9	10	11	12	13	14	15	
					1.5000	1.5000	1500	1500	0	Bakain, Neem, Papri, Shisham, Lasua, Arjun, Jamun, Anwla, Pilkhan, Gulmohar		Sarsod Minor, 0-38 & 54-Tail	29°20'19.44"N, 75°51'18.91"E 29°20'19.71"N, 75°51'19.03"E 29°20'20.19"N, 75°51'18.41"E 29°20'20.41"N, 75°51'18.44"E 29°20'54.52"N, 75°49'32.56"E 29°20'54.71"N, 75°49'32.50"E 29°20'54.96"N, 75°49'32.55"E		

Sr. No.	D-III File No.	Name of Diversion case	Approval No.	Approval Date	CA to be done (in Ha.)	CA Done (in Ha.)	No. of plants to be planted	No. of Plants actually planted		Species planted	Name of approved CA site	Site where CA done	GPS coordinates		M& E Date
								Tall Plants	P.Bag (Small Plants)				Lat.	Log.	
1	2	3	4	5	6	7	8	9	10	11	12	13	14		15
					3.0000	3.0000	3000	3000	0	Bakain, Neem, Papri, Shisham, Lasua, Arjun, Jamun, Anwla, Pilkhan, Gulmohar		Panghal Minor, 0-Tail	29°20'11.76"N, 75°52'21.39"E 29°20'11.88"N, 75°52'21.12"E 29°20'11.96"N, 75°52'20.88"E 29°20'12.04"N, 75°52'20.82"E 29°18'25.54"N, 75°52'13.16"E 29°18'25.49"N, 75°52'12.99"E 29°18'25.48"N, 75°52'12.65"E 29°18'25.44"N, 75°52'12.55"E		

Sr. No.	D-III File No.	Name of Diversion case	Approval No.	Approval Date	CA to be done (in Ha.)	CA Done (in Ha.)	No. of plants to be planted	No. of Plants actually planted		Species planted	Name of approved CA site	Site where CA done	GPS coordinates		M& E Date
								Tall Plants	P.Bag (Small Plants)				Lat.	Log.	
1	2	3	4	5	6	7	8	9	10	11	12	13	14		15
					2.7500	2.7500	2750	2750	0	Ncem, Papri, Shisham, Lasua, Arjun, Pilkhan, Sahatoot		Jakhal Hisar Railway line, 48-53 L/R	29°22'59.23"N, 75°53'45.97"E 29°22'59.47"N, 75°53'45.42"E 29°22'59.38"N, 75°53'44.57"E 29°22'59.49"N, 75°53'44.06"E 29°20'18.14"N, 75°52'18.00"E 29°20'18.43"N, 75°52'17.40"E 29°20'18.70"N, 75°52'16.81"E 29°20'18.95"N, 75°52'16.20"E		

Sr. No.	D-III File No.	Name of Diversion case	Approval No.	Approval Date	CA to be done (in Ha.)	CA Done (in Ha.)	No. of plants to be planted	No. of Plants actually planted		Species planted	Name of approved CA site	Site where CA done	GPS coordinates		M& E Date
								Tall Plants	P.Bag (Small Plants)				Lat.	Log.	
1	2	3	4	5	6	7	8	9	10	11	12	13	14		15
					2.5000	2.5000	2500	2500	0	Ncem, Papri, Shisham, Lasua, Arjun, Pilkhan, Sahatoot		Jakhal Hisar Railway line, 58-62 L/R	29°18'57.91"N, 75°51'33.76"E 29°18'58.16"N, 75°51'33.22"E 29°18'58.37"N, 75°51'32.63"E 29°18'58.64"N, 75°51'32.06"E 29°12'19.05"N, 75°47'56.28"E 29°12'20.19"N, 75°47'53.47"E 29°16'15.54"N, 75°50'4.00"E 29°16'15.84"N, 75°50'3.43"E		
					6.0000	6.0000	6000	6000	0	Ncem, Papri, Shisham, Lasua, Arjun, Pilkhan, Sahatoot		Jakhal Hisar Railway line, 62-70 L/R	29°16'15.22"N, 75°50'4.26"E 29°16'15.39"N, 75°50'3.94"E 29°16'15.60"N, 75°50'3.25"E 29°16'15.78"N, 75°50'2.83"E 29°12'18.82"N, 75°47'56.09"E 29°12'19.93"N, 75°47'53.39"E 29°12'20.55"N, 75°47'51.62"E		

Sr. No.	D-III File No.	Name of Diversion case	Approval No.	Approval Date	CA to be done (in Ha.)	CA Done (in Ha.)	No. of plants to be planted	No. of Plants actually planted		Species planted	Name of approved CA site	Site where CA done	GPS coordinates		M& E Date
								Tall Plants	P.Bag (Small Plants)				Lat.	Log.	
1	2	3	4	5	6	7	8	9	10	11	12	13	14		15
					2.7500	2.7500	2750	2750	0	Shisham, Arjun		Rajli Minor RD 19 to 34 L&R	29°18'39.66"N, 75°55'31.42"E 29°18'39.73"N, 75°55'31.20"E 29°18'37.72"N, 75°55'31.26"E 29°18'37.61"N, 75°55'31.63"E 29°17'10.97"N, 75°53'55.41"E 29°17'10.70"N, 75°53'55.54"E		
					1.6000	1.6000	1600	1600	0	Shisham, Arjun, Pahari Papri		Puthi Minor 0 to 18 L/R	29° 5'10.21"N, 75°59'2.98"E 29° 5'10.27"N, 75°59'3.12"E 29° 5'9.38"N, 75°59'2.97"E 29° 5'9.30"N, 75°59'2.83"E 29° 2'32.31"N, 75°56'57.78"E 29° 2'32.22"N, 75°56'57.85"E 29° 2'32.47"N, 75°56'57.70"E		

Sr. No.	D-III File No.	Name of Diversion case	Approval No.	Approval Date	CA to be done (in Ha.)	CA Done (in Ha.)	No. of plants to be planted	No. of Plants actually planted		Species planted	Name of approved CA site	Site where CA done	GPS coordinates		M& E Date
								Tall Plants	P.Bag (Small Plants)				Lat.	Log.	
1	2	3	4	5	6	7	8	9	10	11	12	13	14	15	
					5.0000	5.0000	5000	5000	0	Shisham, Arjun	Bir Reserve Forest	Sunder Sub Branch RD 86 to 105 L&R	28°59'28.12"N, 75°53'45.66"E 28°59'27.96"N, 75°53'45.64"E 28°59'27.65"N, 75°53'45.64"E 28°59'27.50"N, 75°53'45.66"E 28°58'49.42"N, 75°51'4.40"E 28°58'49.35"N, 75°51'4.51"E 28°58'49.18"N, 75°51'5.05"E 28°58'49.03"N, 75°51'5.03"E		

Sr. No.	D-III File No.	Name of Diversion case	Approval No.	Approval Date	CA to be done (in Ha.)	CA Done (in Ha.)	No. of plants to be planted	No. of Plants actually planted		Species planted	Name of approved CA site	Site where CA done	GPS coordinates		M& E Date
								Tall Plants	P.Bag (Small Plants)				Lat.	Log.	
1	2	3	4	5	6	7	8	9	10	11	12	13	14		15
					5.0000	5.0000	5000	5000	0	Shisham, Arjun, Pahari Papri		Bhatla Minor RD 0 to 31 L&R	29° 8'35.48"N, 76° 1'43.01"E 29° 8'35.66"N, 76° 1'43.33"E 29° 8'36.94"N, 76° 1'42.57"E 29° 8'37.29"N, 76° 1'42.84"E 29° 9'5.80"N, 75°54'1.65"E 29° 9'5.88"N, 75°54'1.65"E 29° 9'5.97"N, 75°54'1.66"E 29° 9'6.03"N, 75°54'1.67"E		

Sr. No.	D-III File No.	Name of Diversion case	Approval No.	Approval Date	CA to be done (in Ha.)	CA Done (in Ha.)	No. of plants to be planted	No. of Plants actually planted		Species planted	Name of approved CA site	Site where CA done	GPS coordinates		M& E Date
								Tall Plants	P.Bag (Small Plants)				Lat.	Log.	
1	2	3	4	5	6	7	8	9	10	11	12	13	14		15
					0.7500	0.7500	750	750	0	Shisham, Arjun, Pahari Papri		Hansi Sub Minor RD 0 to 7 L&R	29° 7'43.14"N, 76° 0'18.37"E 29° 7'43.32"N, 76° 0'18.30"E 29° 7'43.58"N, 76° 0'18.06"E 29° 7'43.71"N, 76° 0'17.97"E 29° 8'9.71"N, 75°58'56.66"E 29° 8'10.05"N, 75°58'56.67"E 29° 8'10.47"N, 75°58'56.97"E 29° 8'10.67"N, 75°58'57.07"E		

Sr. No.	D-III File No.	Name of Diversion case	Approval No.	Approval Date	CA to be done (in Ha.)	CA Done (in Ha.)	No. of plants to be planted	No. of Plants actually planted		Species planted	Name of approved CA site	Site where CA done	GPS coordinates		M& E Date
								Tall Plants	P.Bag (Small Plants)				Lat.	Log.	
1	2	3	4	5	6	7	8	9	10	11	12	13	14		15
					1.5000	1.5000	1500	1500	0	Shisham, Arjun, Pahari Papri		Sub Sultanpur Minor 0 to 7 L/R	29° 2'45.20"N, 75°50'41.12"E 29° 2'45.18"N, 75°50'40.99"E 29° 2'44.74"N, 75°50'40.68"E 29° 1'36.32"N, 75°49'38.50"E 29° 1'36.36"N, 75°49'38.42"E 29° 1'36.54"N, 75°49'38.21"E 29° 1'36.61"N, 75°49'38.12"E		

Sr. No.	D-III File No.	Name of Diversion case	Approval No.	Approval Date	CA to be done (in Ha.)	CA Done (in Ha.)	No. of plants to be planted	No. of Plants actually planted		Species planted	Name of approved CA site	Site where CA done	GPS coordinates		M& E Date
								Tall Plants	P.Bag (Small Plants)				Lat.	Log.	
1	2	3	4	5	6	7	8	9	10	11	12	13	14		15
					2.0000	2.0000	2000	2000	0	Arjun, Jamun		Garhi to Bhatol Road Km 0 to 10 L&R	29° 4'15.03"N, 76° 4'5.38"E 29° 4'15.09"N, 76° 4'5.11"E 29° 4'14.88"N, 76° 4'6.12"E 29° 4'14.96"N, 76° 4'5.88"E 29° 6'5.70"N, 76° 8'42.16"E 29° 6'5.46"N, 76° 8'42.08"E 29° 6'5.20"N, 76° 8'41.83"E 29° 6'5.06"N, 76° 8'41.77"E		

Sr. No.	D-III File No.	Name of Diversion case	Approval No.	Approval Date	CA to be done (in Ha.)	CA Done (in Ha.)	No. of plants to be planted	No. of Plants actually planted		Species planted	Name of approved CA site	Site where CA done	GPS coordinates		M& E Date
								Tall Plants	P.Bag (Small Plants)				Lat.	Log.	
1	2	3	4	5	6	7	8	9	10	11	12	13	14		15
					2.0000	2.0000	2000	2000	0	Shisham, Arjun, Pahari Papri		Garhi to Mehnda Road Km 0 to 10 L&R	29° 4'16.22"N, 76° 3'53.30"E 29° 4'16.17"N, 76° 3'53.44"E 29° 4'16.02"N, 76° 3'53.72"E 29° 4'15.98"N, 76° 3'53.83"E 29° 1'43.91"N, 76° 3'13.73"E 29° 1'43.84"N, 76° 3'13.92"E 29° 1'43.87"N, 76° 3'14.29"E 29° 1'43.85"N, 76° 3'14.43"E		

Sr. No.	D-III File No.	Name of Diversion case	Approval No.	Approval Date	CA to be done (in Ha.)	CA Done (in Ha.)	No. of plants to be planted	No. of Plants actually planted		Species planted	Name of approved CA site	Site where CA done	GPS coordinates		M& E Date
								Tall Plants	P.Bag (Small Plants)				Lat.	Log.	
1	2	3	4	5	6	7	8	9	10	11	12	13	14		15
					2.0000	2.0000	2000	2000	0	Shisham, Arjun,		Sunder Sub Branch RD 160 to 175 L&R	29° 3'31.44"N, 76° 11'37.49"E 29° 3'30.85"N, 76° 11'37.48"E 29° 3'32.16"N, 76° 11'36.50"E 29° 3'32.52"N, 76° 11'36.12"E 29° 2'31.74"N, 76° 8'34.03"E 29° 2'31.90"N, 76° 8'33.54"E 29° 2'32.58"N, 76° 8'32.19"E 29° 2'32.81"N, 76° 8'31.65"E		

Sr. No.	D-III File No.	Name of Diversion case	Approval No.	Approval Date	CA to be done (in Ha.)	CA Done (in Ha.)	No. of plants to be planted	No. of Plants actually planted		Species planted	Name of approved CA site	Site where CA done	GPS coordinates		M& E Date
								Tall Plants	P.Bag (Small Plants)				Lat.	Log.	
1	2	3	4	5	6	7	8	9	10	11	12	13	14	15	
					1.0000	1.0000	1000	1000	0	Arjun		Durjanpur Minor RD 0 to Tail	29° 5'46.66"N, 76° 2'50.33"E 29° 5'46.62"N, 76° 2'50.44"E 29° 5'46.40"N, 76° 2'50.86"E 29° 5'46.28"N, 76° 2'50.85"E 29° 3'5.70"N, 76° 0'33.85"E 29° 3'5.66"N, 76° 0'33.88"E 29° 3'5.43"N, 76° 0'34.14"E 29° 3'5.35"N, 76° 0'34.19"E		

Sr. No.	D-III File No.	Name of Diversion case	Approval No.	Approval Date	CA to be done (in Ha.)	CA Done (in Ha.)	No. of plants to be planted	No. of Plants actually planted		Species planted	Name of approved CA site	Site where CA done	GPS coordinates		M& E Date
								Tall Plants	P.Bag (Small Plants)				Lat.	Log.	
1	2	3	4	5	6	7	8	9	10	11	12	13	14		15
					2.0000	2.0000	2000	2000	0	Arjun, Jamun	Bir Reserve Forest	Bass to Julana Road Km 0 to 5 L&R	29° 6'49.29"N, 76°12'24.41"E 29° 6'49.20"N, 76°12'24.48"E 29° 6'48.99"N, 76°12'24.66"E 29° 6'48.92"N, 76°12'24.70"E 29° 6'52.19"N, 76°13'38.17"E 29° 6'52.13"N, 76°13'38.31"E 29° 6'51.85"N, 76°13'38.60"E 29° 6'51.79"N, 76°13'38.67"E		

Sr. No.	D-III File No.	Name of Diversion case	Approval No.	Approval Date	CA to be done (in Ha.)	CA Done (in Ha.)	No. of plants to be planted	No. of Plants actually planted		Species planted	Name of approved CA site	Site where CA done	GPS coordinates		M& E Date
								Tall Plants	P.Bag (Small Plants)				Lat.	Log.	
1	2	3	4	5	6	7	8	9	10	11	12	13	14		15
					0.7500	0.7500	750	750	0	Arjun		Khanda to Karela Road Km 0-4 L&R	29°11'20.07"N, 76°13'48.78"E 29°11'19.99"N, 76°13'48.78"E 29°11'20.43"N, 76°13'48.81"E 29°11'20.57"N, 76°13'48.84"E 29° 9'59.32"N, 76°15'31.44"E 29° 9'59.30"N, 76°15'31.61"E 29° 9'59.44"N, 76°15'32.38"E 29° 9'59.50"N, 76°15'32.55"E		

Sr. No.	D-III File No.	Name of Diversion case	Approval No.	Approval Date	CA to be done (in Ha.)	CA Done (in Ha.)	No. of plants to be planted	No. of Plants actually planted		Species planted	Name of approved CA site	Site where CA done	GPS coordinates		M& E Date
								Tall Plants	P.Bag (Small Plants)				Lat.	Log.	
1	2	3	4	5	6	7	8	9	10	11	12	13	14		15
					3.1500	3.1500	3150	3150	0	Arjun, Shisham, Pahari Papri, Balam Khira		Hansi to Dhani Kutubpur Road Km 2 to 6 L&R	29° 6'30.69"N, 75°55'47.02"E 29° 6'30.97"N, 75°55'46.94"E 29° 6'31.26"N, 75°55'46.97"E 29° 6'31.42"N, 75°55'47.00"E 29° 7'20.65"N, 75°53'48.55"E 29° 7'20.45"N, 75°53'48.47"E 29° 7'20.90"N, 75°53'48.67"E		

Sr. No.	D-III File No.	Name of Diversion case	Approval No.	Approval Date	CA to be done (in Ha.)	CA Done (in Ha.)	No. of plants to be planted	No. of Plants actually planted		Species planted	Name of approved CA site	Site where CA done	GPS coordinates		M& E Date
								Tall Plants	P.Bag (Small Plants)				Lat.	Log.	
1	2	3	4	5	6	7	8	9	10	11	12	13	14		15
					0.5000	0.5000	500	500	0	Shisham, Arjun, Pahari Papri		Sisai to Lohari Road km. 5 to 6 L&R	29°13'16.19"N, 76° 1'37.10"E 29°13'16.12"N, 76° 1'37.17"E 29°13'15.81"N, 76° 1'37.35"E 29°13'15.78"N, 76° 1'37.42"E 29°13'34.97"N, 76° 2'8.03"E 29°13'34.99"N, 76° 2'8.01"E 29°13'34.64"N, 76° 2'8.33"E		
					5.0000	5.0000	5000	5000	0	Shisham, Sahtoot, Lasu, Anwla		ADAMPUR DISTY. RD 20-TAIL	29°23'50.95"N, 75°29'7.06"E 29°23'51.09"N, 75°29'6.89"E 29°23'51.31"N, 75°29'6.33"E 29°23'51.40"N, 75°29'6.13"E 29°18'23.68"N, 75°28'54.64"E 29°18'23.72"N, 75°28'54.37"E 29°18'23.85"N, 75°28'54.18"E		

Sr. No.	D-III File No.	Name of Diversion case	Approval No.	Approval Date	CA to be done (in Ha.)	CA Done (in Ha.)	No. of plants to be planted	No. of Plants actually planted		Species planted	Name of approved CA site	Site where CA done	GPS coordinates		M& E Date
								Tall Plants	P.Bag (Small Plants)				Lat.	Log.	
1	2	3	4	5	6	7	8	9	10	11	12	13	14		15
					4.0000	4.0000	4000	4000	0	Shisham, Sahtoot, B. Papri, Jamun		Kabir Minor RD 42 to tail L&R	29°10'18.21"N, 75°31'0.40"E 29°10'18.43"N, 75°31'0.47"E 29°10'18.92"N, 75°31'0.52"E 29°10'19.12"N, 75°31'0.55"E 29°11'57.30"N, 75°27'21.25"E 29°11'57.46"N, 75°27'21.45"E 29°11'57.68"N, 75°27'21.89"E 29°11'57.84"N, 75°27'22.10"E		
					3.0000	3.0000	3000	3000	0	Shisham, Jamun, Arjun		Kishangarh Link Channel RD 0-23 L&R	29°14'59.20"N, 75°28'37.57"E 29°14'58.96"N, 75°28'37.72"E 29°13'27.86"N, 75°23'24.07"E 29°13'28.18"N, 75°23'23.71"E		

Sr. No.	D-III File No.	Name of Diversion case	Approval No.	Approval Date	CA to be done (in Ha.)	CA Done (in Ha.)	No. of plants to be planted	No. of Plants actually planted		Species planted	Name of approved CA site	Site where CA done	GPS coordinates		M& E Date
								Tall Plants	P.Bag (Small Plants)				Lat.	Log.	
1	2	3	4	5	6	7	8	9	10	11	12	13	14		15
					3.0000	3.0000	3000	3000	0	Shisham, Jamun, Kadamb, Anwla, Gullar		Kishangarh Sub Branch RD 85-100 L&R	29°14'43.16"N, 75°31'16.72"E 29°14'43.05"N, 75°31'16.81"E 29°14'59.55"N, 75°28'38.70"E 29°14'59.75"N, 75°28'38.64"E		
					4.0000	4.0000	4000	4000	0	Shisham, Jamun, Arjun, Anwla, Neem		Chabarwal Minor RD 0 to tail L&R	29°18'35.22"N, 75°25'51.45"E 29°18'35.21"N, 75°25'51.35"E 29°18'35.03"N, 75°25'51.09"E 29°18'34.98"N, 75°25'50.99"E 29°22'22.12"N, 75°28'13.91"E 29°22'22.22"N, 75°28'13.82"E 29°22'22.39"N, 75°28'13.70"E		

Sr. No.	D-III File No.	Name of Diversion case	Approval No.	Approval Date	CA to be done (in Ha.)	CA Done (in Ha.)	No. of plants to be planted	No. of Plants actually planted		Species planted	Name of approved CA site	Site where CA done	GPS coordinates		M& E Date
								Tall Plants	P.Bag (Small Plants)				Lat.	Log.	
1	2	3	4	5	6	7	8	9	10	11	12	13	14		15
					4.0000	4.0000	4000	4000	0	Shisham, Jamun, Arjun, Anwla, Neem	Bir Reserve Forest	Daroli Minor RD 0 to tail L&R	29°15'2.05"N, 75°28'36.58"E 29°15'2.00"N, 75°28'36.57"E 29°15'1.73"N, 75°28'36.27"E 29°15'1.67"N, 75°28'36.21"E 29°15'53.25"N, 75°24'52.69"E 29°15'53.08"N, 75°24'52.78"E 29°15'52.81"N, 75°24'52.80"E 29°15'52.70"N, 75°24'52.70"E		

Sr. No.	D-III File No.	Name of Diversion case	Approval No.	Approval Date	CA to be done (in Ha.)	CA Done (in Ha.)	No. of plants to be planted	No. of Plants actually planted		Species planted	Name of approved CA site	Site where CA done	GPS coordinates		M& E Date
								Tall Plants	P.Bag (Small Plants)				Lat.	Log.	
1	2	3	4	5	6	7	8	9	10	11	12	13	14		15
					3.0000	3.0000	3000	3000	0	Amarrood, Shisham, Siras, Neem, Simbal, Arjun		Ghursal Minor RD 0 to tail L&R	29° 8'56.99"N, 75°29'48.47"E 29° 8'56.84"N, 75°29'48.39"E 29° 8'56.49"N, 75°29'48.38"E 29° 8'56.58"N, 75°29'48.44"E 29° 8'34.22"N, 75°27'53.57"E 29° 8'34.22"N, 75°27'53.51"E 29° 8'33.87"N, 75°27'53.55"E 29° 8'33.73"N, 75°27'53.51"E		

Sr. No.	D-III File No.	Name of Diversion case	Approval No.	Approval Date	CA to be done (in Ha.)	CA Done (in Ha.)	No. of plants to be planted	No. of Plants actually planted		Species planted	Name of approved CA site	Site where CA done	GPS coordinates		M& E Date
								Tall Plants	P.Bag (Small Plants)				Lat.	Log.	
1	2	3	4	5	6	7	8	9	10	11	12	13	14		15
					2.0000	2.0000	2000	2000	0	Shisham, Arjun, Pahari Papri, Lesu, sahtoot		Kohli Minor RD 12 to tail L&R	29°17'51.74"N, 75°31'22.81"E 29°17'51.85"N, 75°31'22.78"E 29°17'52.10"N, 75°31'22.84"E 29°17'52.23"N, 75°31'22.89"E 29°17'27.08"N, 75°28'24.16"E 29°17'27.04"N, 75°28'24.17"E 29°17'26.95"N, 75°28'24.21"E 29°17'26.93"N, 75°28'24.28"E		

Sr. No.	D-III File No.	Name of Diversion case	Approval No.	Approval Date	CA to be done (in Ha.)	CA Done (in Ha.)	No. of plants to be planted	No. of Plants actually planted		Species planted	Name of approved CA site	Site where CA done	GPS coordinates		M& E Date
								Tall Plants	P.Bag (Small Plants)				Lat.	Log.	
1	2	3	4	5	6	7	8	9	10	11	12	13	14		15
					1.0000	1.0000	1000	1000	0	Sehtoot, Lesu, Shisham		BALSAMAND SUB MINOR RD 0-10 L&R	29° 5'12.57"N, 75°31'15.54"E 29° 5'12.69"N, 75°31'15.49"E 29° 5'12.71"N, 75°31'15.40"E 29° 5'13.10"N, 75°31'15.34"E 29° 4'50.28"N, 75°28'45.37"E 29° 4'50.17"N, 75°28'45.37"E 29° 4'50.69"N, 75°28'45.10"E 29° 4'50.67"N, 75°28'45.16"E		

Sr. No.	D-III File No.	Name of Diversion case	Approval No.	Approval Date	CA to be done (in Ha.)	CA Done (in Ha.)	No. of plants to be planted	No. of Plants actually planted		Species planted	Name of approved CA site	Site where CA done	GPS coordinates		M& E Date
								Tall Plants	P.Bag (Small Plants)				Lat.	Log.	
1	2	3	4	5	6	7	8	9	10	11	12	13	14		15
					3.0000	3.0000	3000	3000	0	Arjun, Neem, Shisham		KABIR MINOR RD 0-20 L&R	29° 8'0.54"N, 75°37'41.12"E 29° 8'0.95"N, 75°37'41.63"E 29° 8'0.67"N, 75°37'39.96"E 29° 8'0.55"N, 75°37'39.69"E 29° 9'44.63"N, 75°34'37.40"E 29° 9'44.42"N, 75°34'37.30"E 29° 9'44.03"N, 75°34'37.15"E 29° 9'43.69"N, 75°34'37.10"E		

Sr. No.	D-III File No.	Name of Diversion case	Approval No.	Approval Date	CA to be done (in Ha.)	CA Done (in Ha.)	No. of plants to be planted	No. of Plants actually planted		Species planted	Name of approved CA site	Site where CA done	GPS coordinates		M& E Date
								Tall Plants	P.Bag (Small Plants)				Lat.	Log.	
1	2	3	4	5	6	7	8	9	10	11	12	13	14		15
					5.0000	5.0000	5000	5000	0	Arjun, Pilkhan, Shisham		RAWALWAS MINOR RD 0-21	29° 3'18.74"N, 75°34'42.33"E 29° 3'18.81"N, 75°34'42.20"E 29° 3'18.90"N, 75°34'41.88"E 29° 3'19.14"N, 75°34'41.91"E 29° 59.58"N, 75°37'22.33"E 29° 59.59"N, 75°37'22.23"E 29° 59.62"N, 75°37'21.76"E 29° 59.61"N, 75°37'21.91"E		

Sr. No.	D-III File No.	Name of Diversion case	Approval No.	Approval Date	CA to be done (in Ha.)	CA Done (in Ha.)	No. of plants to be planted	No. of Plants actually planted		Species planted	Name of approved CA site	Site where CA done	GPS coordinates		M& E Date
								Tall Plants	P.Bag (Small Plants)				Lat.	Log.	
1	2	3	4	5	6	7	8	9	10	11	12	13	14		15
					1.2000	1.2000	1200	1200	0	Shisham, Siras, Kachnar, K.Pinata, Pahari Papri		Hisar Balsmand Road Km. 19-25 L&R	29° 4'6.31"N, 75°30'13.00"E 29° 4'6.46"N, 75°30'13.01"E 29° 4'6.86"N, 75°30'13.05"E 29° 4'6.63"N, 75°30'13.04"E 29° 4'43.23"N, 75°33'40.54"E 29° 4'43.38"N, 75°33'40.50"E 29° 4'43.74"N, 75°33'40.25"E 29° 4'43.96"N, 75°33'40.18"E		

Sr. No.	D-III File No.	Name of Diversion case	Approval No.	Approval Date	CA to be done (in Ha.)	CA Done (in Ha.)	No. of plants to be planted	No. of Plants actually planted		Species planted	Name of approved CA site	Site where CA done	GPS coordinates		M& E Date
								Tall Plants	P.Bag (Small Plants)				Lat.	Log.	
1	2	3	4	5	6	7	8	9	10	11	12	13	14		15
					1.8000	1.8000	1800	1800	0	Siras, Papri		Balsmand Bhadra Road km. 0-4 L&R	29° 2'59.71"N, 75°26'19.42"E 29° 2'59.90"N, 75°26'19.32"E 29° 3'0.37"N, 75°26'18.94"E 29° 3'0.54"N, 75°26'18.97"E 29° 4'14.82"N, 75°28'45.21"E 29° 4'14.93"N, 75°28'45.16"E 29° 4'15.12"N, 75°28'45.01"E 29° 4'15.23"N, 75°28'44.94"E		

Sr. No.	D-III File No.	Name of Diversion case	Approval No.	Approval Date	CA to be done (in Ha.)	CA Done (in Ha.)	No. of plants to be planted	No. of Plants actually planted		Species planted	Name of approved CA site	Site where CA done	GPS coordinates		M& E Date
								Tall Plants	P.Bag (Small Plants)				Lat.	Log.	
1	2	3	4	5	6	7	8	9	10	11	12	13	14	15	
			F-No 8-51/2013-FC		7.0000	7.0000	7000	7000	0	Jamun, Arjun, Kachnar, Siras, Alstonia, Shisham, Papri, Kadamb, Bakain	Bir Reserve Forest	Siwani Minor RD 0-Tail L&R	29°25'56.46"N, 75°42'42.01"E 29°25'56.66"N, 75°42'41.97"E 29°25'56.98"N, 75°42'41.96"E 29°25'56.88"N, 75°42'42.00"E 29°29'30.09"N, 75°46'29.77"E 29°29'30.04"N, 75°46'29.67"E 29°29'29.78"N, 75°46'29.36"E 29°29'29.75"N, 75°46'29.23"E		

Sr. No.	D-III File No.	Name of Diversion case	Approval No.	Approval Date	CA to be done (in Ha.)	CA Done (in Ha.)	No. of plants to be planted	No. of Plants actually planted		Species planted	Name of approved CA site	Site where CA done	GPS coordinates		M& E Date
								Tall Plants	P.Bag (Small Plants)				Lat.	Log.	
1	2	3	4	5	6	7	8	9	10	11	12	13	14		15
					1.0000	1.0000	1000	1000	0	Kadamb		Siwani Sub Minor RD 11 to tail L&R	28°59'49.47"N, 75°36'50.38"E 28°59'49.43"N, 75°36'50.67"E 28°59'48.42"N, 75°36'49.78"E 28°59'48.29"N, 75°36'49.69"E 28°58'42.25"N, 75°37'46.20"E 28°58'42.19"N, 75°37'46.17"E 28°58'41.85"N, 75°37'45.87"E 28°58'41.73"N, 75°37'45.70"E		

Sr. No.	D-III File No.	Name of Diversion case	Approval No.	Approval Date	CA to be done (in Ha.)	CA Done (in Ha.)	No. of plants to be planted	No. of Plants actually planted		Species planted	Name of approved CA site	Site where CA done	GPS coordinates		M& E Date
								Tall Plants	P.Bag (Small Plants)				Lat.	Log.	
1	2	3	4	5	6	7	8	9	10	11	12	13	14		15
					1.2500	1.2500	1250	1250	0	Shisham, Arjun, Alstonia, Sahtoot, Pipal, Haldu		Agroha Adampur Road Km 1-4 L&R	29°18'28.81"N, 75°35'52.57"E 29°18'29.11"N, 75°35'52.58"E 29°18'29.37"N, 75°35'52.49"E 29°18'29.41"N, 75°35'52.60"E 29°19'7.91"N, 75°37'55.62"E 29°19'8.04"N, 75°37'55.61"E 29°19'8.14"N, 75°37'55.52"E 29°19'8.22"N, 75°37'55.53"E		

Sr. No.	D-III File No.	Name of Diversion case	Approval No.	Approval Date	CA to be done (in Ha.)	CA Done (in Ha.)	No. of plants to be planted	No. of Plants actually planted		Species planted	Name of approved CA site	Site where CA done	GPS coordinates		M& E Date
								Tall Plants	P.Bag (Small Plants)				Lat.	Log.	
1	2	3	4	5	6	7	8	9	10	11	12	13	14		15
					2.0000	2.0000	2000	2000	0	Shisham, Arjun, Alstonia, Sahtoot, Pipal, Haldu		Agroha Adampur Road Km 4-12 L&R	29°17'6.15"N, 75°31'17.67"E 29°17'6.26"N, 75°31'17.67"E 29°17'6.49"N, 75°31'17.67"E 29°17'6.85"N, 75°31'17.65"E 29°18'28.29"N, 75°35'50.86"E 29°18'28.44"N, 75°35'50.82"E 29°18'28.66"N, 75°35'50.78"E 29°18'28.75"N, 75°35'50.76"E		

Sr. No.	D-III File No.	Name of Diversion case	Approval No.	Approval Date	CA to be done (in Ha.)	CA Done (in Ha.)	No. of plants to be planted	No. of Plants actually planted		Species planted	Name of approved CA site	Site where CA done	GPS coordinates		M& E Date
								Tall Plants	P.Bag (Small Plants)				Lat.	Log.	
1	2	3	4	5	6	7	8	9	10	11	12	13	14	15	
					5.0000	5.0000	5000	5000	0	Shisham, Gullar, Jamun, Anwala, Kadamb		Kishangarh Sub Branch RD 23-47 L&R	29°23'1.82"N, 75°36'36.68"E 29°23'1.79"N, 75°36'36.45"E 29°19'59.37"N, 75°34'57.97"E 29°19'59.29"N, 75°34'58.17"E		
					6.0000	6.0000	6000	6000	0	Shisham, Gullar, Jamun, Anwala, Kadamb		Kishangarh Sub Branch RD 47-85 L&R	29°19'58.70"N, 75°34'57.25"E 29°19'58.62"N, 75°34'57.39"E 29°14'43.69"N, 75°31'17.28"E 29°14'43.59"N, 75°31'17.43"E		

Sr. No.	D-III File No.	Name of Diversion case	Approval No.	Approval Date	CA to be done (in Ha.)	CA Done (in Ha.)	No. of plants to be planted	No. of Plants actually planted		Species planted	Name of approved CA site	Site where CA done	GPS coordinates		M& E Date
								Tall Plants	P.Bag (Small Plants)				Lat.	Log.	
1	2	3	4	5	6	7	8	9	10	11	12	13	14		15
					2.0000	2.0000	2000	2000	0	Shisham, Arjun, P.Pari, Sahtoot, Lesu		Kohli Minor RD 0 - 12 L&R	29°18'7.83"N, 75°32'56.76"E 29°18'8.04"N, 75°32'56.81"E 29°18'8.48"N, 75°32'56.68"E 29°18'8.66"N, 75°32'56.74"E 29°17'51.80"N, 75°31'23.68"E 29°17'52.07"N, 75°31'23.62"E 29°17'52.54"N, 75°31'23.88"E 29°17'52.74"N, 75°31'23.89"E		

Sr. No.	D-III File No.	Name of Diversion case	Approval No.	Approval Date	CA to be done (in Ha.)	CA Done (in Ha.)	No. of plants to be planted	No. of Plants actually planted		Species planted	Name of approved CA site	Site where CA done	GPS coordinates		M& E Date
								Tall Plants	P.Bag (Small Plants)				Lat.	Log.	
1	2	3	4	5	6	7	8	9	10	11	12	13	14		15
					1.7500	1.7500	1750	1750	0	Shisham, Jamun, Arjun, Pilkhan, Neem		Sidhmukh Feeder RD 23-47 L/Side	29°23'0.81"N, 75°36'34.12"E 29°23'0.89"N, 75°36'34.48"E 29°20'0.90"N, 75°34'56.08"E 29°20'0.72"N, 75°34'56.25"E		
					2.0000	2.0000	2000	2000	0	Shisham, P.Papri, Arjun, Kachnar, Pipal	Bir Reserve Forest	Fransy Khasa Mahajan to Kharakheri Road km 0-7 L&R	29°18'29.48"N, 75°35'51.82"E 29°18'29.46"N, 75°35'51.61"E 29°18'29.62"N, 75°35'51.36"E 29°18'29.58"N, 75°35'51.26"E 29°21'38.94"N, 75°34'26.83"E 29°21'38.94"N, 75°34'26.69"E 29°21'38.86"N, 75°34'26.33"E 29°21'38.83"N, 75°34'26.20"E		

Sr. No.	D-III File No.	Name of Diversion case	Approval No.	Approval Date	CA to be done (in Ha.)	CA Done (in Ha.)	No. of plants to be planted	No. of Plants actually planted		Species planted	Name of approved CA site	Site where CA done	GPS coordinates		M& E Date
								Tall Plants	P.Bag (Small Plants)				Lat.	Log.	
1	2	3	4	5	6	7	8	9	10	11	12	13	14		15
					0.1970	0.1970	197	197	0	Shisham, Jamun, Papri		Sidhmukh Feeder RD 77 - 85 L/Side	29°15'51.79"N, 75°32'7.99"E 29°15'51.51"N, 75°32'8.26"E 29°14'45.44"N, 75°31'15.45"E 29°14'45.09"N, 75°31'15.73"E		
Sirsa			Total Hisar		150.0000	150.0000	150000	150000	0						
397	D-III-5882	Diversion of 22.20 + 39.70 + 118.79 = 181.79 ha. of forest land in favour of Project Director, NHAI, PIU, Hisar for 4 lanning of NH-10 km. 170 to	9- HRA291/2014-CHA	4/25/2019	190.3200	3.0000	3000	1900	0	Shisham	Sheranwali Distry.08 to 34 L&R	South Ghaghar Canal 65 to 88 L/R	29°29'56.18"N	74°40'51.11"E	
								400	0	Jamun					
								700	0	Arjun					
								3000	0	Total					
						1.5000	1500	500	0	Shisham	Chunchal Minor 4 to 10 L&R	Sheranwali Distry. & Sheranwali Parallal 140 to 150 L/R &	29°24'37.18"N	74°42'12.36"E	
								100	0	Jamun					
								600	0	Arjun					
								300	0	Neem					
								1500	0	Total					
						5.5000	5500	1000	0	Shisham	Sheranwali Distry.194 to 209 L&R & Sheranwali Parallal 97 to 111 L/R	Sheranwali Distry. & Sheranwali Parallal 150 to 185 L/R & RD 53 to 88 L/R	29°24'12.16"N	74°39'46.20"E	
								1300	0	Kazelia					
								700	0	Toot					
								150	0	Chakrasia					
								50	0	Sirs					
								300	0	Arjun					
								20	0	Jamun					
								300	0	B.Papri					
								150	0	B.Deck					
								50	0	Pipal					
								50	0	Bargad					
								1430	0	Neem					
								5500	0	Total					
						7.0000	7000	2000	0	Shisham	South Ghaghar Canal 0 to 45 L/R	South Ghaghar Canal 0 to 45 L/R	29°27'30.31"N	74°46'42.01"E	10.05.2022
								500	0	Jamun					
								100	0	Bargad					
								100	0	Pipal					
								500	0	P. Papri					
								1000	0	Kazelia					
								2000	0	Arjun					
								800	0	Neem					
								7000	0	Total					
						2.5000	2500	60	0	Shisham	Abootgarh Minor 0 to 57 L&R	Shekhupuria Mr.40-62 L&R	29°39'21.45 N	75°01'18.77" E	
								510	0	B.Dek					
								795	0	Arjun					
								685	0	Chakresia					
								90	0	Hathifal					
								310	0	Lahsua					
								50	0	Neem					

Sr. No.	D-III File No.	Name of Diversion case	Approval No.	Approval Date	CA to be done (in Ha.)	CA Done (in Ha.)	No. of plants to be planted	No. of Plants actually planted		Species planted	Name of approved CA site	Site where CA done	GPS coordinates		M& E Date
								Tall Plants	P.Bag (Small Plants)				Lat.	Log.	
1	2	3	4	5	6	7	8	9	10	11	12	13	14		15
								2500	0	Total					
						3.5000	3500	400	0	Chakresia	Lakkranwali	Rori Branch	29°38'18.53" N	75°01'58.80" E	24.05.2022
								1200	0	Arjun	Mr. RD 0-36	Mr. 86-109			
								1000	0	Jamun	L&R	L&R			
								900	0	Neem					
								3500	0	Total					
						1.5000	1500	400	0	Shisham	Math minor 0	Lakkranwali	29°45'35.20" N	74°59'58.45" E	
								130	0	Toon	to 46 L&R	Mr. RD 0-28			
								600	0	Arjun		L&R			
								50	0	Jamun					
								100	0	Lahsua					
								50	0	Bahera					
								70	0	Papri					
								100	0	Pilkhan					
								1500	0	Total					
						1.5000	1500	450	0	Siras	Jarnaily Road	Saharani Mr.0-	29°42'22.87" N	75°08'58.17" E	
								275	0	Papri	Ganga Village	45 L/s			
								100	0	Arjun	to Aboobsahar				
								600	0	Shisham	KM 0 to 10				
								75	0	Lahsua					
								1500	0	Total					
						3.0000	3000	350	0	B.Dek	B.M.B Canal	Bani Disty.30-	29°39'39.96" N	74°54'00.39" E	
								80	0	Papri	RD 325 to	50 L&R			
								500	0	Arjun	449.5 L&R				
								500	0	Jamun					
								670	0	Lahsua					
								900	0	Neem					
								3000	0	Total					
						2.0000	2000	1300	0	Shisham	Chatha Minor 0	Shekhupuria	29°38'54.77" N	75°02'43.86" E	
								350	0	Papri	to 22 L&R	Mr.25-28 R/s,			
								80	0	Hathifal		35-36 R/s and			
								70	0	B.Dek		0-40 L/s			
								50	0	Jamun					
								150	0	Lahsua					
								2000	0	Total					
						0.8000	800	400	0	Shisham	Chormar Minor	Mallewala	29°39'41.88" N	75°06'28.87" E	
								50	0	Gullar	0 to 36 L&R	Mr.0-10 L&R			
								250	0	Papri					
								100	0	Arjun					
								800	0	Total					
						1.5000	1500	1150	0	Shisham	Kaluana distry	Old Rori	29°40'45.05" N	75°07'33.06" E	
								300	0	Papri	40 to 60 L&R	Branch72-86			
								50	0	Arjun		R/s			
								1500	0	Total					
						3.8000	3800	110	0	Siras	Dabwali Distry.	Bani Disty.0-	29°36'35.37" N	74°56'33.16" E	24.05.2022
								305	0	Papri	RD 35 to 117	30 L&R			
								1575	0	Arjun	L/R				
								320	0	Jamun					
								450	0	Lahsua					
								85	0	Simbal					
								50	0	B.Dek					
								100	0	Toon					
								540	0	Shisham					
								140	0	Pilkhan					

Sr. No.	D-III File No.	Name of Diversion case	Approval No.	Approval Date	CA to be done (in Ha.)	CA Done (in Ha.)	No. of plants to be planted	No. of Plants actually planted		Species planted	Name of approved CA site	Site where CA done	GPS coordinates		M& E Date
								Tall Plants	P.Bag (Small Plants)				Lat.	Log.	
1	2	3	4	5	6	7	8	9	10	11	12	13	14		15
								40	0	Chakresia					
								85	0	Neem					
								3800	0	Total					
					0.8200		820	10	0	B.Dek	Old Left Ghaghar Bandh 5 to 50 L/R	Peerkhera Mr.0-5 L&R	29°39'12.39" N	74°55'55.72" E	
							285	0	Papri						
							240	0	Arjun						
							50	0	Jamun						
							25	0	Sagwan						
							210	0	Shisham						
							820	0	Total						
					1.0000		1000	90	0	Simbal	-	Peerkhera Mr.5-13 L&R	29°39'03.64" N	74°54'15.65" E	-
								55	0	Papri					
								100	0	Arjun					
								135	0	Sahtoot					
								220	0	Lahsua					
								200	0	Chakresia					
								200	0	Hathifal					
								1000	0	Total					
					1.2000		1200	30	0	Sagwan	-	Sahdeva Disty.22-40 L&R	29°39'51.61" N	74°56'32.63" E	-
								190	0	Papri					
								210	0	Arjun					
								140	0	Jamun					
								335	0	Shisham					
								100	0	Toon					
								100	0	Pilkan					
								95	0	Lahsua					
								1200	0	Total					
					2.2000		2200	70	0	Pilkan	-	Shekhupuria Mr.62-78 L&R	29°38'17.11" N	74°57'43.45" E	-
								389	0	Papri					
								640	0	Arjun					
								660	0	Jamun					
								40	0	Lahsua					
								3	0	Bargad					
								3	0	Pipal					
								395	0	Shisham					
								2200	0	Total					
					3.0000		3000	705	0	Arjun	-	Tejakhera Minor RD 31-49 L/R	29°50'53.61" N	74°37'13.36" E	-
								400	0	Neem					
								300	0	Kazolia					
								395	0	Jamun					
								1200	0	Shasham					
								3000	0	Total					
					2.5000		2500	350	0	B.Deck	-	Lohgarh Minor (New) RD 0-17 L/R	29°53'14.02" N	74°35'9.99" E	-
								525	0	Shisham					
								650	0	Jamun					
								50	0	Neem					
								2	0	Bar					
								150	0	Arjun					
								773	0	Kazolia					
								2500	0	Total					
					1.0000		1000	830	0	Neem	-	Asakhera Minor RD 0-10 L/R	29°50'52.41" N	74°36'56.49" E	-
								80	0	Shisham					
								90	0	Kazolia					
								1000	0	Total					

Sr. No.	D-III File No.	Name of Diversion case	Approval No.	Approval Date	CA to be done (in Ha.)	CA Done (in Ha.)	No. of plants to be planted	No. of Plants actually planted		Species planted	Name of approved CA site	Site where CA done	GPS coordinates		M& E Date
								Tall Plants	P.Bag (Small Plants)				Lat.	Log.	
1	2	3	4	5	6	7	8	9	10	11	12	13	14		15
						3.5000	3500	200	0	Shisham	-	Sirhind Feeder RD 434-447.5 L/R	29°55'15.16"N	74°35'6.77"E	-
								200	0	Neem					
								275	0	Kazolia					
								12	0	Bar					
								11	0	Piple					
								2802	0	Jamun					
								3500	0	Total					
						17.0000	17000	5500	0	Arjun	-	Gang Canal RD 0-18 L/R	29°55'5.37"N	74°35'3.58"E	04.05.2022
								2915	0	Jamun					
								945	0	B.Deck					
								680	0	P.Papri					
								1065	0	Imali					
								28	0	Behra					
								900	0	Neem					
								4957	0	Shisham					
								5	0	Pipal					
								5	0	Bar					
								17000	0	Total					
						3.5000	3500	1050	0	Arjun	-	Tejakhera Minor RD 49-65 L/R	29°50'35.37"N	74°34'6.22"E	-
								150	0	Jamun					
								50	0	Chakrasia					
								2150	0	Shisham					
								100	0	Neem					
								3500	0	Total					
						6.0000	6000	1670	0	Shisham	-	Aasakhera Minor RD 10-40 L/R	29°49'41.47"N	74°35'39.22"E	-
								1850	0	Arjun					
								450	0	Imali					
								750	0	Siris					
								490	0	Jamun					
								790	0	Neem					
								6000	0	Total					
						9.0000	9000	6490	0	Shisham	-	Chautala Distributary RD 37-81 L/R	29°47'53.62"N	74°36'58.06"E	04.05.2022
								360	0	Siris					
								100	0	Jamun					
								200	0	Arjun					
								300	0	Papri					
								650	0	Imali					
								150	0	Deck					
								750	0	Neem					
								9000	0	Total					
						5.0000	5000	2160	0	Shisham	-	Dabwali Distry. RD 85 to 129 L/Side	29°55'52.46"N	74°45'43.26"E	-
								70	0	Jamun					
								5	0	Aam					
								2045	0	Neem					
								350	0	Papri					
								370	0	Kazolia					
								5000	0	Total					
						2.0000	2000	339	0	Arjun	-	Kassi No.5 RD 0 to 5 L/R side	29°55'56.36"N	74°45'49.65"E	-
								2	0	Pipal					
								1280	0	Shisham					
								61	0	Jamun					
								40	0	Aam					
								277	0	Neem					
								1	0	Bar					

Sr. No.	D-III File No.	Name of Diversion case	Approval No.	Approval Date	CA to be done (in Ha.)	CA Done (in Ha.)	No. of plants to be planted	No. of Plants actually planted		Species planted	Name of approved CA site	Site where CA done	GPS coordinates		M& E Date
								Tall Plants	P.Bag (Small Plants)				Lat.	Log.	
1	2	3	4	5	6	7	8	9	10	11	12	13	14		15
								2000	0	Total					
						3.5000	3500	1626	0	Shisham	-	Dabwali Distry. RD 85 to 129 R/Side	29°55'42.08"N	74°53'42.65"E	-
								1791	0	Arjun					
								75	0	Papri					
								8	0	Siris					
								3500	0	Total					
						0.7500	750	81	0	Shisham	-	Kassi No. 4 RD 0 to 5 L/R side	29°56'31.62"N	74°46'43.88"E	-
								418	0	Jamun					
								251	0	Arjun					
								750	0	Total					
						2.2500	2250	1144	0	Arjun	-	Kassi No. 1 RD 0 to 14 L/R side	29°58'51.05"N	74°49'31.82"E	-
								549	0	Shisham					
								438	0	Jamun					
								70	0	Kazolia					
								49	0	Imali					
								2250	0	Total					
						5.0000	5000	1380	0	Neem	-	Mammarkhera Distributary RD 127-154 L/R	29°42'32.93"N	74°48'53.27"E	-
								2151	0	Shisham					
								277	0	Siris					
								822	0	Kazolia					
								62	0	Jamun					
								20	0	Shahtoot					
								238	0	Deck					
								20	0	Amla					
								10	0	Bar					
								10	0	Pil Khan					
								10	0	Pipal					
								5000	0	Total					
						6.0000	6000	2080	0	Arjun	-	Tejakhara Minor RD 0-31 L/R	29°50'51.14"N	74°43'1.69"E	9/13/2021
								980	0	Papri					
								50	0	Jamun					
								870	0	Shisham					
								625	0	Neem					
								925	0	Siris					
								470	0	Kazolia					
								6000	0	Total					
						2.0000	2000	740	0	Arjun	-	Lohgarh Minor RD 0-26 L/R	29°50'54.92"N	74°43'2.96"E	-
								130	0	Papri					
								105	0	Jamun					
								205	0	Shisham					
								210	0	Neem					
								205	0	Siris					
								405	0	Kazolia					
								2000	0	Total					
						12.0000	12000	4195	0	Shisham	-	Mammarkhera Distributary RD 83-127 L/R	29°43'8.47"N	74°56'42.06"E	05.05.2022
								975	0	Arjun					
								780	0	Papri					
								1715	0	Kazolia					
								445	0	Pil Khan					
								255	0	Jaal					
								2820	0	Neem					
								815	0	Jamun					
								12000	0	Total					
						8.0000	8000	6225	0	Shisham	-	Khai Shergarh	29°43'7.18"N	74°56'43.35"E	-

Sr. No.	D-III File No.	Name of Diversion case	Approval No.	Approval Date	CA to be done (in Ha.)	CA Done (in Ha.)	No. of plants to be planted	No. of Plants actually planted		Species planted	Name of approved CA site	Site where CA done	GPS coordinates		M& E Date					
								Tall Plants	P.Bag (Small Plants)				Lat.	Log.						
1	2	3	4	5	6	7	8	9	10	11	12	13	14		15					
								225	0	Lasua		Minor RD 0-46 L/R								
								400	0	Jamun										
								1150	0	Neem										
								8000	0	Total										
						2.5000	2500	1500	0	Shisham	-	Sirsa Major RD. 79-110 L&R	29°31'30.00"N	75°13'23.00"E	-					
								320	0	Arjun										
								15	0	Bargad										
								15	0	Pipal										
								350	0	B.papri										
								250	0	Jamun										
								50	0	Hathi Fal										
								2500	0	Total										
								3000	0	Shisham						-	Baruwali Nohar Feeder & Fatehabad Branch RD. 0-28 L&R & Rd. 297 to 301	29°23'46.00"N	75°13'16.00"E	-
								300	0	Siris										
								800	0	Neem										
								50	0	Bargad										
								25	0	Pipal										
								300	0	Pahadi Papri										
								700	0	Dek										
								325	0	B.papri										
								500	0	Jamun										
								6000	0	Total										
						9.0000	9000	2500	0	Shisham	-	Gigorani Distry. RD 25-57 L&R	29°20'38.00"N	75°15'56.00"E	-					
								370	0	Arjun										
								648	0	Siris										
								1400	0	Neem										
								70	0	Bargad										
								200	0	Pipal										
								600	0	Pahadi Papri										
								600	0	Gullar										
								400	0	Dek										
								762	0	B.papri										
								600	0	Balam Khira (Kigilia)										
								800	0	Jamun										
								50	0	Lasoor										
								9000	0	Total										
						3.5000	3500	940	0	Shisham						-	Gigorani Distry. RD 57-96 L&R	29°18'42.00"N	75°10'47.00"E	-
								200	0	Arjun										
								100	0	Neem										
								10	0	Pipal										
								800	0	Pahadi Papri										
								500	0	Dek										
								300	0	Jamun										
								500	0	Siris										
								150	0	Miscellaneous										
								3500	0	Total										
						1.5000	1500	720	0	Shisham	-	Sirsa Major RD. 110-130 L&R	29°31'46.00"N	75°09'27.00"E	-					
								280	0	Arjun										
								10	0	Bargad										
								10	0	Pipal										
								280	0	B.papri										
								200	0	Jamun										

Sr. No.	D-III File No.	Name of Diversion case	Approval No.	Approval Date	CA to be done (in Ha.)	CA Done (in Ha.)	No. of plants to be planted	No. of Plants actually planted		Species planted	Name of approved CA site	Site where CA done	GPS coordinates		M& E Date
								Tall Plants	P.Bag (Small Plants)				Lat.	Log.	
1	2	3	4	5	6	7	8	9	10	11	12	13	14		15
								1500	0	Total					
						2.0000	2000	600	0	Shisham	-	Jamal Minor Rd. 0-25 L&R	29°22'08.00"N	75°08'03.00"E	-
								600	0	Neem					
								200	0	Pahadi Papri					
								400	0	Dek					
								200	0	Jamun					
								2000	0	Total					
						3.0000	3000	1000	0	Shisham	-	Baruwali Nohar Feeder RD. 50-89 L&R	29°22'15.00"N	74°56'43.00"E	-
								700	0	Arjun					
								200	0	Neem					
								100	0	Pahadi Papri					
								500	0	Dek					
								300	0	Balam Khira (Kigilia)					
								200	0	Jamun					
								3000	0	Total					
						4.0000	4000	1500	0	Shisham	-	Rampura Minor. RD 0-36 L&R	29°20'44.00"N	75°08'34.00"E	-
								90	0	Siris					
								500	0	Neem					
								10	0	Pipal					
								90	0	Pahadi Papri					
								505	0	Dek					
								50	0	B.papri					
								40	0	Balam Khira (Kigilia)					
								1140	0	Jamun					
								20	0	Bahera					
								55	0	Amla					
								4000	0	Total					
						2.0000	2000	450	0	Shisham	-	Baruwali Nohar Feeder RD. 28-50 L&R	29°22'39.00"N	75°07'27.00"E	-
								350	0	Jamun					
								200	0	Neem					
								150	0	P.Papri					
								200	0	B.Dek					
								300	0	Sirs					
								350	0	Arjun					
								2000	0	Total					
						1.0000	1000	700	0	Shisham	-	Salarpur Minor RD. 0-8 L&R	29°30'59.00"N	74°59'25.00"E	-
								200	0	Arjun					
								100	0	Gullar					
								1000	0	Total					
						2.9000	2900	575	0	Shisham	-	Sukhchain Distry. RD. 174-204 L&R	29°34'42.00"N	75°01'07.00"E	-
								650	0	Arjun					
								125	0	Kadam					
								150	0	B.papri					
								1200	0	Jamun					
								25	0	Awla					
								175	0	Jamoa					
								2900	0	Total					
						0.6000	600	150	0	Shisham	-	Old Bhambur Minor. RD. 0-4 L&R	29°31'01.00"N	74°59'29.00"E	-
								175	0	Arjun					
								175	0	Jamun					
								100	0	Misc.					
								600	0	Total					

Sr. No.	D-III File No.	Name of Diversion case	Approval No.	Approval Date	CA to be done (in Ha.)	CA Done (in Ha.)	No. of plants to be planted	No. of Plants actually planted		Species planted	Name of approved CA site	Site where CA done	GPS coordinates		M& E Date
								Tall Plants	P.Bag (Small Plants)				Lat.	Log.	
1	2	3	4	5	6	7	8	9	10	11	12	13	14		15
					4.0000	4.0000	4000	969	0	Shisham	-	Old Right Ghaghar Bandh 50 to 80 L/R	29°30'24.49"N	74°42'49.67"E	-
								201	0	Imli					
								394	0	B.Deck					
								391	0	B.Papri					
								164	0	Kazelia					
								976	0	Arjun					
								35	0	Bargad					
								6	0	Pipal					
								98	0	Jamun					
								766	0	Neem					
								4000	0	Total					
					5.0000	5.0000	5000	1000	0	Shisham	-	Old Right Ghaghar Bandh 41 to 50 L/R	29°29'20.29"N	74°52'13.97"E	-
								100	0	Bargad					
								100	0	Pipal					
								1500	0	Kazelia					
								1500	0	Arjun					
								800	0	Neem					
								5000	0	Total					
					7.0000	7.0000	7000	1000	0	Shisham	-	Old Left Ghaghar Bandh 0 to 25 L/R	29°28'29.86"N	74°52'59.66"E	10.05.2022
								1000	0	P. Papri					
								500	0	B. Papri					
								500	0	B.Deck					
								500	0	Jamun					
								150	0	Bargad					
								150	0	Pipal					
								200	0	Simbal					
								500	0	Kazelia					
								1500	0	Arjun					
								1000	0	Neem					
								7000	0	Total					
					2.0000	2.0000	2000	200	0	Anwla	-	Old Right Ghaghar Bandh 0 to 7 L/R	29°29'3.71"N	74°53'8.87"E	-
								1000	0	Jamun					
								800	0	Arjun					
								2000	0	Total					
		Fatehabad			190.3200	190.3200	190320	190320	0						
398	D-III-2169	Diversion of forest land for Retail Outlet of ESSAR on Ratia-Tohana road, KM-32 at MDR-101, Village Ratia, Distt. Fatehabad. (CAMPA)10-11(1).		6/1/2007	0.0420	0.0420	42	42	0	Arjun, Shisham, Papri	Tohana Ratia Road 31-32 L/R	Chander Minor RD 0 to 54 L/R	29°42'16.85"N 75°50'49.32"E 29°41'19.60"N 75°50'48.53"E	29°35'37.86"N 75°47'52.10"E 29°37'7.28"N 75°49'27.32"E	-
399	D-III-3114	Diversion of forest land for setting of School at Guru Teg Bhadur road (Bighar road) Km 3.3 R/s, Village Basti Bhima, Distt. Fatehabad (CAMPA)10-11(1).		4/22/2008	0.0110	0.0110	11	11	0	Arjun, Shisham, Papri	Tohana Saniyana road KM 0-2	Chander Minor RD 0 to 54 L/R	29°42'16.85"N 75°50'49.32"E 29°41'19.60"N 75°50'48.53"E	29°35'37.86"N 75°47'52.10"E 29°37'7.28"N 75°49'27.32"E	-

Sr. No.	D-III File No.	Name of Diversion case	Approval No.	Approval Date	CA to be done (in Ha.)	CA Done (in Ha.)	No. of plants to be planted	No. of Plants actually planted		Species planted	Name of approved CA site	Site where CA done	GPS coordinates		M& E Date
								Tall Plants	P.Bag (Small Plants)				Lat.	Log.	
1	2	3	4	5	6	7	8	9	10	11	12	13	14		15
400	D-III-5777	Diversion of forest land for access to Sheesh Mahal Motel with Banquet along Fatehabad-Ratia road, Km. stone 2.10, R/side, Fatehabad Town, Distt. Fatehabad.		5/10/2017	0.0680	0.0680	68	68	0	Arjun, Shisham, Papri	Bhattu Ramsara Road Km 2 to 12	Chander Minor RD 0 to 54 L/R	29°42'16.85"N 75°50'49.32"E 29°41'19.60"N 75°50'48.53"E	29°35'37.86"N 75°47'52.10"E 29°37'7.28"N 75°49'27.32"E	-
401	D-III-6376	Diversion of forest land for access to Shiva Grand (Cinematograph Auditorium-cum-Resorts) along Uklana Bhuna road, Km. 8-9, L/side, at village Saniyana, Distt. Fatehabad FP/HR/Others/13248/2015		11/19/2018	0.0260	0.0260	26	26	0	Arjun, Shisham, Papri	Rangoi Drain 14-20 L&R Side	Chander Minor RD 0 to 54 L/R	29°42'16.85"N 75°50'49.32"E 29°41'19.60"N 75°50'48.53"E	29°35'37.86"N 75°47'52.10"E 29°37'7.28"N 75°49'27.32"E	-
402	D-III-8608	Diversion of forest land for access to retail outlet of IOC Ltd along Alikan Ratia road near KM stone No. 15 L/side at Village Alikan under forest division and Distt. Fatehabad FP/HR/Approach/36556/2018		1/3/2019	0.0800	0.0840	84	84	0	Arjun, Shisham, Papri	Rewari Bhatinda Railway Line KM 194.5 to 195 L/R	Chander Minor RD 0 to 54 L/R	29°42'16.85"N 75°50'49.32"E 29°41'19.60"N 75°50'48.53"E	29°35'37.86"N 75°47'52.10"E 29°37'7.28"N 75°49'27.32"E	-
403	D-III-8800	Diversion of forest land for access to retail outlet of BPC Ltd along bhuna Ratia road L/side at village Digoh Distt. Fatehabad FP/HR/Approach/39572/2019		6/20/2019	0.0640	0.0640	64	64	0	Arjun, Shisham, Papri	Chandrawal Mnor RD 0 to 54 L/R	Chander Minor RD 0 to 54 L/R	29°42'16.85"N 75°50'49.32"E 29°41'19.60"N 75°50'48.53"E	29°35'37.86"N 75°47'52.10"E 29°37'7.28"N 75°49'27.32"E	-
404	D-III-2050	Diversion of Forest Land for approach to Retail Outlet of BPCL at Tohana-Fatehabad road Ratia Distt. Fatehabad.		12/28/2005	0.0390	0.0390	39	39	0	Arjun, Shisham, Papri	Ratia Fatehabad Road Km 0 to 1 L/R	Chander Minor RD 0 to 54 L/R	29°42'16.85"N 75°50'49.32"E 29°41'19.60"N 75°50'48.53"E	29°35'37.86"N 75°47'52.10"E 29°37'7.28"N 75°49'27.32"E	-
405	D-III-2187	Diversion of 0.9329 Ha. of Forest Land in favour of Executive Engineer, Provincial Division, PWD B&R, Hisar for 4 lanning of NH-10, Km. 212.50 to 214.50 under Forest Division and Distt. Fatehabad. (FP/HR/ROAD/701/2007)		9/10/2020	2.3320	2.3320	2332	2332	0	Arjun, Shisham, Papri	Fatehabad Haspur Road Km 12 to 20 L/R	Chander Minor RD 0 to 54 L/R	29°42'16.85"N 75°50'49.32"E 29°41'19.60"N 75°50'48.53"E	29°35'37.86"N 75°47'52.10"E 29°37'7.28"N 75°49'27.32"E	-

Sr. No.	D-III File No.	Name of Diversion case	Approval No.	Approval Date	CA to be done (in Ha.)	CA Done (in Ha.)	No. of plants to be planted	No. of Plants actually planted		Species planted	Name of approved CA site	Site where CA done	GPS coordinates		M& E Date
								Tall Plants	P.Bag (Small Plants)				Lat.	Log.	
1	2	3	4	5	6	7	8	9	10	11	12	13	14		15
406	D-III-1961	Diversion of 0.652 Ha. of Forest Land in favour of Executive Engineer, Provincial Division, PWD B&R, Hisar for widening of NH-10, Km. 194.665 to 196.840 under Forest Division and Distt. Fatehabad. (FP/HR/ROAD/604/2005)		9/8/2020	13.9800	13.9800	13980	1630	0	Arjun, Shisham, Papri	Fatehabad Haspur Road Km 12 to 20 L/R	Chander Minor RD 0 to 54 L/R	29°42'16.85"N 75°50'49.32"E 29°41'19.60"N 75°50'48.53"E	29°35'37.86"N 75°47'52.10"E 29°37'7.28"N 75°49'27.32"E	-
								2350	0	Arjun, Shisham, Papri	Fatehabad Haspur Road Km 12 to 20 L/R	Chander Minor RD 0 to 54 L/R	29°42'16.85"N 75°50'49.32"E 29°41'19.60"N 75°50'48.53"E	29°35'37.86"N 75°47'52.10"E 29°37'7.28"N 75°49'27.32"E	-
								10000	0	Sahtoot, Shisham, Papri	Fatehabad Haspur Road Km 12 to 20 L/R	Rangoi Nalah km 0 to 15 L/side	29°45'50.05"N 75°48'16.70"E 29°44'5.33"N 75°45'50.71"E	29°43'14.25"N 75°44'31.46"E 29°41'44.68"N 75°41'45.70"E	-
Total Fatehabad					16.6420	16.6460	16646	16646	0						
Jind															
407	D-III-5883	Diversion of 41.2977 ha. (instead of 40.5396 hect.) of forest land for Rehabilitation and Upgradation of Kaithal-Haryana/Rajasthan border by NHAI for 4-lanning of NH 65 (New NH 152) existing from km (8+930 to km 3+410) & km 121+400 to 145+230) of NH 65 under forest Division & Distt. Jind, Haryana (D-II-32) (FP/HR/ROAD/2507/2013)	F.No.11-31/2013-CHA dt. 06-08-2015 (D-III-5883)		82.595	82.595	1000	1000	0	Shshiham - 850 Papri - 150	Bir Bara Ban, Jind	Bahabalpur Mr. RD 0-tail L&R=1000	29°15'46.21"N 29°15'46.60"N 29°15'52.36"N 29°15'52.78"N	76°19'33.87"E 76°19'33.66"E 76°20'3.08"E 76°20'3.19"E	1/4/2022
							1000	1000	0	Papri - 500 Arjun - 500	"	Buwana Mr. RD 0 - Tail L&R=1000	29°12'15.80"N 29°12'16.12"N 29°12'51.92"N 29°12'52.28"N	76°20'23.62"E 76°20'23.71"E 76°18'39.72"E 76°18'39.81"E	1/4/2022

Sr. No.	D-III File No.	Name of Diversion case	Approval No.	Approval Date	CA to be done (in Ha.)	CA Done (in Ha.)	No. of plants to be planted	No. of Plants actually planted		Species planted	Name of approved CA site	Site where CA done	GPS coordinates		M& E Date
								Tall Plants	P.Bag (Small Plants)				Lat.	Log.	
1	2	3	4	5	6	7	8	9	10	11	12	13	14	15	
							1000	1000	0	Arjun - 500 Shsiham - 500	"	Jamani Minor RD 0-tail L&R=1000	29°13'42.08"N 29°13'42.35"N 29°13'37.17"N 29°13'37.35"N 29°12'58.75"N 29°12'58.95"N 29°12'42.99"N 29°12'43.28"N	76°17'59.40"E 76°17'59.05"E 76°17'56.29"E 76°17'55.82"E 76°17'29.16"E 76°17'28.82"E 76°17'15.66"E 76°17'15.49"E	1/4/2022
							800	800	0	Papri - 800	"	Devarar road km 0-5 L&R=800	29° 5'35.63"N 29° 5'35.77"N 29° 7'1.22"N 29° 70.94"N	76°23'7.46"E 76°23'7.04"E 76°23'48.33"E 76°23'48.64"E	1/4/2022

Sr. No.	D-III File No.	Name of Diversion case	Approval No.	Approval Date	CA to be done (in Ha.)	CA Done (in Ha.)	No. of plants to be planted	No. of Plants actually planted		Species planted	Name of approved CA site	Site where CA done	GPS coordinates		M& E Date
								Tall Plants	P.Bag (Small Plants)				Lat.	Log.	
1	2	3	4	5	6	7	8	9	10	11	12	13	14	15	
							2800	2800	0	Papri - 1300 Neem - 1500	"	Karsola Mr. RD 20- tail L/R Side=2800	29° 8'50.78"N 29° 8'50.77"N 29° 8'1.02"N 29° 8'1.28"N 29° 8'51.30"N 29° 8'51.34"N 29° 9'10.00"N 29° 9'9.87"N	76°22'45.81"E 76°22'45.26"E 76°22'20.99"E 76°22'20.36"E 76°22'45.21"E 76°22'45.80"E 76°22'36.55"E 76°22'37.12"E	1/4/2022
							3433	3433	0	Shsiham - 300 Arjun - 500 Papri - 1000 Neem - 1633	"	Kila Minor RD 26-tail L&R=3433	29° 9'16.27"N 29° 9'16.55"N 29° 8'39.59"N 29° 5'36.62"N 29° 5'13.25"N 29° 5'13.58"N	76°27'37.86"E 76°27'37.40"E 76°27'8.22"E 76°25'29.15"E 76°25'21.84"E 76°25'21.34"E	1/4/2022
							1000	1000	0	Papri - 1000	"	Shadipur Minor RD 10 to tail L&R=1000	29° 8'43.54"N 29° 8'43.28"N 29°10'28.68"N 29°10'28.69"N	76°25'48.32"E 76°25'48.65"E 76°27'22.69"E 76°27'23.11"E	1/4/2022

Sr. No.	D-III File No.	Name of Diversion case	Approval No.	Approval Date	CA to be done (in Ha.)	CA Done (in Ha.)	No. of plants to be planted	No. of Plants actually planted		Species planted	Name of approved CA site	Site where CA done	GPS coordinates		M& E Date
								Tall Plants	P.Bag (Small Plants)				Lat.	Log.	
1	2	3	4	5	6	7	8	9	10	11	12	13	14		15
							400	400	0	Papri -400	"	Kamach Khera road km 0-2.5 L&R=400	29° 5'49.66"N 29° 5'49.42"N 29° 6'17.34"N 29° 6'17.32"N 29° 6'37.14"N 29° 6'37.18"N	76°21'24.04"E 76°21'24.42"E 76°21'41.07"E 76°21'41.55"E 76°21'41.69"E 76°21'42.12"E	1/4/2022
							1000	1000	0	Papri - 500 Arjun - 500	"	Gosai Khera to Shamlo road km 0-5 L&R=1000	29°11'29.81"N 29°11'29.60"N 29°11'56.89"N 29°12'7.33"N 29°12'29.08"N 29°12'28.80"N	76°22'59.55"E 76°23'0.03"E 76°23'0.14"E 76°23'10.92"E 76°23'38.31"E 76°23'38.55"E	1/4/2022
							1000	1000	0	Papri -1000	"	Shamlo to Padana road km 0-5 L&R=1000	29°14'31.93"N 29°14'32.22"N 29°12'57.35"N 29°12'57.38"N	76°24'33.12"E 76°24'32.89"E 76°24'14.90"E 76°24'14.52"E	1/4/2022

Sr. No.	D-III File No.	Name of Diversion case	Approval No.	Approval Date	CA to be done (in Ha.)	CA Done (in Ha.)	No. of plants to be planted	No. of Plants actually planted		Species planted	Name of approved CA site	Site where CA done	GPS coordinates		M& E Date
								Tall Plants	P.Bag (Small Plants)				Lat.	Log.	
1	2	3	4	5	6	7	8	9	10	11	12	13	14		15
							1000	1000	0	Papri -1000	"	Shadipur Minor RD 0 to 10 L&R=1000	29°11'40.29"N 29°11'40.46"N 29°10'30.50"N 29°10'30.50"N	76°27'42.39"E 76°27'41.94"E 76°27'22.99"E 76°27'22.99"E	1/4/2022
							3750	3750	0	Kadam - 1100 Arjun - 500 Neem -1550 Papri - 400 Toot - 200	"	Sunder Sub Branch RD 33- 77 L&R=3750	29°12'2.97"N 29°12'4.51"N 29°12'9.31"N 29°12'10.79"N 29°11'27.53"N 29°11'28.97"N 29°11'24.97"N 29°11'26.35"N 29°12'5.72"N 29°12'7.33"N 29°12'17.16"N 29°12'18.91"N	76°29'43.28"E 76°29'43.04"E 76°28'3.70"E 76°28'2.98"E 76°26'58.36"E 76°26'57.90"E 76°24'45.86"E 76°24'47.02"E 76°23'10.66"E 76°23'11.36"E 76°22'8.47"E 76°22'8.46"E	1/4/2022

Sr. No.	D-III File No.	Name of Diversion case	Approval No.	Approval Date	CA to be done (in Ha.)	CA Done (in Ha.)	No. of plants to be planted	No. of Plants actually planted		Species planted	Name of approved CA site	Site where CA done	GPS coordinates		M& E Date
								Tall Plants	P.Bag (Small Plants)				Lat.	Log.	
1	2	3	4	5	6	7	8	9	10	11	12	13	14		15
							4500	4500	0	Jamoa - 1800 Shisham - 2700	"	Jind Ashand road km 55 to 65 L&R=4500	29°30'15.83"N 29°30'15.92"N 29°25'6.28"N 29°25'6.02"N	76°23'23.57"E 76°23'24.17"E 76°21'46.69"E 76°21'47.33"E	1/4/2022
							750	750	0	Papri - 125 Shisham - 500 Bakain - 15 Neem - 100 Bar - 3 Pipal - 2 Toot - 5	"	Amarheri to Jeetgarh road 0-7L&R=750	29°20'28.94"N 29°20'29.20"N 29°21'1.74"N 29°23'31.38"N 29°23'44.25"N 29°23'43.98"N	76°18'37.71"E 76°18'38.04"E 76°18'20.06"E 76°18'45.33"E 76°19'1.01"E 76°19'1.61"E	1/4/2022
							2200	2200	0	Shisham - 2200	"	Jind No. 4 Minor L&R=2200	29°19'43.65"N 29°19'43.32"N 29°20'5.57"N 29°21'9.97"N 29°21'49.55"N 29°21'49.18"N	76°23'39.19"E 76°23'39.93"E 76°23'58.51"E 76°26'27.38"E 76°28'6.15"E 76°28'6.75"E	1/4/2022

Sr. No.	D-III File No.	Name of Diversion case	Approval No.	Approval Date	CA to be done (in Ha.)	CA Done (in Ha.)	No. of plants to be planted	No. of Plants actually planted		Species planted	Name of approved CA site	Site where CA done	GPS coordinates		M& E Date
								Tall Plants	P.Bag (Small Plants)				Lat.	Log.	
1	2	3	4	5	6	7	8	9	10	11	12	13	14		15
							1250	1250	0	Shisham - 1250	"	Jind No. 5 Minor L&R=1250	29°22'28.04"N 29°22'28.63"N 29°22'22.65"N 29°22'20.27"N 29°22'41.82"N 29°22'43.00"N	76°27'20.05"E 76°27'20.03"E 76°26'42.76"E 76°25'27.99"E 76°25'8.83"E 76°25'8.81"E	1/4/2022
							1000	1000	0	Shsiam - 300 Kadam - 350 Arjun - 50 P.Pipal - 150 Jamun - 150	"	Jind Safidon road km 0-18 L&R=1000	29°19'4.46"N 29°19'4.07"N 29°19'17.12"N 29°19'16.63"N 29°19'41.14"N 29°20'38.19"N 29°21'27.37"N	76°19'18.17"E 76°19'18.09"E 76°20'15.82"E 76°20'16.02"E 76°21'36.02"E 76°24'29.34"E 76°27'0.28"E	1/4/2022

Sr. No.	D-III File No.	Name of Diversion case	Approval No.	Approval Date	CA to be done (in Ha.)	CA Done (in Ha.)	No. of plants to be planted	No. of Plants actually planted		Species planted	Name of approved CA site	Site where CA done	GPS coordinates		M& E Date
								Tall Plants	P.Bag (Small Plants)				Lat.	Log.	
1	2	3	4	5	6	7	8	9	10	11	12	13	14	15	
							1000	1000	0	Shisham - 550 Jamun - 250 Papri - 200	"	Taloda Asan Siwaha road 0- 7 L&R=1000	29°21'23.12"N 29°21'22.69"N 29°20'2.81"N 29°20'2.74"N 29°18'56.08"N 29°18'55.92"N	76°27'2.12"E 76°27'0.95"E 76°27'38.82"E 76°27'38.47"E 76°28'12.71"E 76°28'12.30"E	1/4/2022
							2000	2000	0	Shisham - 2000	"	Jind Asandh Road km 65- 71 =2000	29°25'6.18"N 29°25'5.85"N 29°26'20.69"N 29°26'20.00"N 29°26'58.69"N 29°26'57.95"N	76°21'46.67"E 76°21'47.34"E 76°22'47.52"E 76°22'48.12"E 76°24'35.76"E 76°24'36.39"E	1/4/2022

Sr. No.	D-III File No.	Name of Diversion case	Approval No.	Approval Date	CA to be done (in Ha.)	CA Done (in Ha.)	No. of plants to be planted	No. of Plants actually planted		Species planted	Name of approved CA site	Site where CA done	GPS coordinates		M& E Date
								Tall Plants	P.Bag (Small Plants)				Lat.	Log.	
1	2	3	4	5	6	7	8	9	10	11	12	13	14		15
							1000	1000	0	Shisham - 1000	"	Shamdo Minor RD 11-50 L&R =1000	29°31'39.54"N 29°31'40.28"N 29°30'53.37"N 29°30'53.60"N 29°29'4.08"N 29°29'3.88"N 29°27'3.94"N 29°27'4.13"N 29°26'2.65"N 29°26'2.67"N	76°23'43.22"E 76°23'42.99"E 76°23'7.18"E 76°23'6.64"E 76°22'35.41"E 76°22'34.52"E 76°22'3.55"E 76°22'2.98"E 76°21'29.17"E 76°21'28.58"E	1/4/2022
							1000	1000	0	Shisham - 1000	"	Igrah Minor RD 0-tail L&R =1000	29°14'26.74"N 29°14'26.55"N 29°14'46.42"N 29°14'46.20"N 29°16'30.00"N 29°16'54.03"N 29°16'53.98"N	76°13'30.44"E 76°13'30.26"E 76°12'54.51"E 76°12'54.32"E 76°13'13.65"E 76°13'14.22"E 76°13'13.77"E	1/4/2022

Sr. No.	D-III File No.	Name of Diversion case	Approval No.	Approval Date	CA to be done (in Ha.)	CA Done (in Ha.)	No. of plants to be planted	No. of Plants actually planted		Species planted	Name of approved CA site	Site where CA done	GPS coordinates		M& E Date
								Tall Plants	P.Bag (Small Plants)				Lat.	Log.	
1	2	3	4	5	6	7	8	9	10	11	12	13	14	15	
							7030	7030	0	Shisham - 1436 Arjun - 4358 Pilkhan - 432 Kachnar - 10 Toot - 794	"	Jind Bhiwani Road km 05-13 L&R=7030	29°18'34.39"N 29°18'34.75"N 29°16'5.23"N 29°16'5.57"N 29°14'18.17"N 29°14'18.48"N 29°12'30.77"N 29°12'31.50"N	76°18'49.37"E 76°18'49.05"E 76°18'3.26"E 76°18'2.67"E 76°15'56.25"E 76°15'55.37"E 76°14'15.18"E 76°14'14.41"E	1/4/2022
							2500	2500	0	Shisham - 349 Arjun - 2151	"	Jind No. 7 RD 0-tail L&R=2500	29°18'34.13"N 29°18'33.48"N 29°19'20.06"N 29°19'20.11"N 29°20'3.72"N 29°20'4.17"N	76°19'21.34"E 76°19'21.88"E 76°19'31.99"E 76°19'32.90"E 76°19'23.88"E 76°19'24.56"E	1/4/2022
							500	500	0	Arjun - 500	"	Ramkali Minor RD Railway line to Tail L/s=500	29°14'58.40"N 29°14'58.87"N 29°14'59.35"N	76°19'40.88"E 76°18'22.10"E 76°17'29.84"E	1/4/2022

Sr. No.	D-III File No.	Name of Diversion case	Approval No.	Approval Date	CA to be done (in Ha.)	CA Done (in Ha.)	No. of plants to be planted	No. of Plants actually planted		Species planted	Name of approved CA site	Site where CA done	GPS coordinates		M& E Date
								Tall Plants	P.Bag (Small Plants)				Lat.	Log.	
1	2	3	4	5	6	7	8	9	10	11	12	13	14	15	
							3500	3500	0	Shisham - 3120 Neem - 230 Belpather - 150	"	Hansi Branch RD 215-235 L&R=3500	29°17'20.03"N 29°17'21.58"N 29°16'6.66"N 29°16'7.47"N	76°15'56.47"E 76°15'55.97"E 76°12'19.08"E 76°12'17.82"E	1/4/2022
							2500	2500	0	Shisham - 2400 Bakain - 100	"	Jind No 8 & 7 Link Minor L&R =2500	29°17'29.51"N 29°17'29.18"N 29°16'18.90"N 29°16'19.50"N 29°15'35.68"N 29°15'36.06"N	76°16'17.99"E 76°16'17.29"E 76°14'37.18"E 76°14'36.73"E 76°13'14.41"E 76°13'14.17"E	1/4/2022
							2500	2500	0	Arjun - 2500	"	Jind-8 Rd 0- tail =2500	29°17'29.51"N 29°17'29.18"N 29°16'18.90"N 29°16'19.50"N 29°15'35.68"N 29°15'36.06"N	76°16'17.99"E 76°16'17.29"E 76°14'37.18"E 76°14'36.73"E 76°13'14.41"E 76°13'14.17"E	1/4/2022

Sr. No.	D-III File No.	Name of Diversion case	Approval No.	Approval Date	CA to be done (in Ha.)	CA Done (in Ha.)	No. of plants to be planted	No. of Plants actually planted		Species planted	Name of approved CA site	Site where CA done	GPS coordinates		M& E Date
								Tall Plants	P.Bag (Small Plants)				Lat.	Log.	
1	2	3	4	5	6	7	8	9	10	11	12	13	14	15	
							7100	7100	0	Shisham - 1488 Arjun - 5355 Kachnar - 257	"	Jind Gohana Road km 5-11 L&R =7100	29°18'50.10"N 29°18'49.44"N 29°18'2.85"N 29°18'2.21"N 29°16'6.66"N 29°16'5.86"N 29°15'3.07"N 29°15'2.21"N	76°19'12.80"E 76°19'12.61"E 76°22'34.96"E 76°22'34.76"E 76°26'32.93"E 76°26'32.55"E 76°29'12.02"E 76°29'11.74"E	1/4/2022
							1370	1370	0	Shisham - 1095 Arjun - 275	"	Radhana Sindhvikhera raod km 0- 3L&R=1370	29°16'56.83"N 29°16'56.45"N 29°17'4.91"N 29°17'4.57"N 29°17'7.90"N 29°17'7.61"N	76°23'3.30"E 76°23'3.29"E 76°23'53.36"E 76°23'53.50"E 76°24'22.02"E 76°24'21.95"E	1/4/2022

Sr. No.	D-III File No.	Name of Diversion case	Approval No.	Approval Date	CA to be done (in Ha.)	CA Done (in Ha.)	No. of plants to be planted	No. of Plants actually planted		Species planted	Name of approved CA site	Site where CA done	GPS coordinates		M& E Date
								Tall Plants	P.Bag (Small Plants)				Lat.	Log.	
1	2	3	4	5	6	7	8	9	10	11	12	13	14	15	
							2000	2000	0	Hathiphal - 70 Arjun - 250 Jamun - 980 Papri - 125 Neem - 225 Shisham - 350	"	Shamlo Sakh 0 to tail L&R=2000	29°19'19.89"N 29°19'20.48"N 29°17'21.24"N 29°17'21.63"N 29°15'26.62"N 29°15'26.82"N	76°27'54.66"E 76°27'54.12"E 76°25'40.22"E 76°25'39.65"E 76°23'40.07"E 76°23'39.68"E	1/4/2022
							500	500	0	Papri - 189 Balamkhera - 168 Pilkhan - 95 Shisham - 48	"	Hansi Branch RD 67 to 73 L&R/Side=500	29°24'14.60"N 29°24'16.26"N 29°24'9.78"N 29°24'11.44"N 29°24'8.06"N 29°24'10.09"N	29°24'14.60"N 29°24'16.26"N 29°24'9.78"N 29°24'11.44"N 29°24'8.06"N 29°24'10.09"N	9/7/2021
							4500	4500	0	Arjun - 1500 Shisham - 1000 Papri - 500 Gulmohar - 500 Neem - 600 Jamoia - 400	"	Hansi Branch RD 50 to 67 L&R/Side=4500	29°24'17.00"N 29°24'15.56"N 29°24'57.71"N 29°24'54.98"N 29°25'28.10"N 29°25'25.41"N	76°41'3.98"E 76°41'5.22"E 76°43'1.35"E 76°43'1.89"E 76°44'17.15"E 76°44'19.25"E	9/10/2021

Sr. No.	D-III File No.	Name of Diversion case	Approval No.	Approval Date	CA to be done (in Ha.)	CA Done (in Ha.)	No. of plants to be planted	No. of Plants actually planted		Species planted	Name of approved CA site	Site where CA done	GPS coordinates		M& E Date
								Tall Plants	P.Bag (Small Plants)				Lat.	Log.	
1	2	3	4	5	6	7	8	9	10	11	12	13	14		15
							1500	1500	0	Arjun - 500 Shisham - 300 Papri - 300 Dak - 100 Neem - 200 Pilkhan - 100	"	Joshi drain RD panipat seema to railway line L&R=1500	29°24'55.84"N 29°24'56.84"N 29°24'14.19"N 29°24'14.96"N 29°23'40.03"N 29°23'40.62"N	76°44'30.35"E 76°44'29.77"E 76°43'18.72"E 76°43'18.21"E 76°42'20.05"E 76°42'19.51"E	9/21/2021
							2000	2000	0	Arjun - 750 Neem - 500 Shisham - 550 Alastonia - 200	"	Butana Branch RD 0-10 L&R=2000	29°24'49.57"N 29°24'51.01"N 29°24'9.11"N 29°24'10.25"N 29°23'43.28"N 29°23'44.30"N	76°42'37.31"E 76°42'33.36"E 76°42'11.08"E 76°42'8.85"E 76°41'53.60"E 76°41'51.16"E	9/23/2021
							2500	2500	0	Arjun - 1200 Gulmohar - 500 Shisham - 500 Jamoia - 300	"	Jind No. 3 Minor RD 12 to 24 L&R/Side=250 0	29°23'40.40"N 29°23'41.09"N 29°23'4.96"N 29°23'5.87"N 29°22'39.27"N 29°22'40.21"N	76°41'4.95"E 76°41'4.49"E 76°40'4.29"E 76°40'4.04"E 76°38'34.56"E 76°38'35.07"E	9/29/2021

Sr. No.	D-III File No.	Name of Diversion case	Approval No.	Approval Date	CA to be done (in Ha.)	CA Done (in Ha.)	No. of plants to be planted	No. of Plants actually planted		Species planted	Name of approved CA site	Site where CA done	GPS coordinates		M& E Date
								Tall Plants	P.Bag (Small Plants)				Lat.	Log.	
1	2	3	4	5	6	7	8	9	10	11	12	13	14		15
							2000	2000	0	Arjun - 800 Shisham - 700 Lesua - 300 Sahtoot - 100 Jamao - 50 Pilkhan - 50	"	Jind No. 1 Mainor RD 12 to 24 L&R=2000	29°28'27.26"N 29°28'28.15"N 29°27'40.63"N 29°27'41.37"N 29°27'33.45"N 29°27'33.97"N	76°45'20.15"E 76°45'19.75"E 76°43'15.03"E 76°43'14.94"E 76°42'16.41"E 76°42'16.36"E	10/12/2021
							2000	2000	0	Arjun - 1200 Papri - 800	"	Muana to Retoli Road KM 0 to 5 L&R/Side=200 0	29°25'51.12"N 29°25'51.62"N 29°25'35.51"N 29°25'35.87"N 29°25'22.23"N 29°25'22.68"N	76°33'8.19"E 76°33'8.14"E 76°32'16.07"E 76°32'15.84"E 76°31'31.49"E 76°31'31.32"E	10/14/2021
							1000	1000	0	Shisham - 800 Papri - 200	"	Muana Distibutri RD Dillu Wala Pul to Retoli Pul tak L&R/Side=100 0	29°24'19.10"N 29°24'18.66"N 29°24'37.31"N 29°24'36.63"N 29°24'36.44"N 29°24'35.56"N	76°26'57.39"E 76°26'57.81"E 76°28'14.37"E 76°28'14.34"E 76°29'27.43"E 76°29'27.59"E	10/20/2021

Sr. No.	D-III File No.	Name of Diversion case	Approval No.	Approval Date	CA to be done (in Ha.)	CA Done (in Ha.)	No. of plants to be planted	No. of Plants actually planted		Species planted	Name of approved CA site	Site where CA done	GPS coordinates		M& E Date
								Tall Plants	P.Bag (Small Plants)				Lat.	Log.	
1	2	3	4	5	6	7	8	9	10	11	12	13	14		15
							1720	1720	0	Shisham - 1083 Neem - 60 Lehsua - 200 Siris - 96 Sahtoot - 171 Pilkhan - 95 Balamkhira - 15	"	Uchana to Khapar Road Km- 0-8 L&R=1720	29°27'48.66"N 29°27'48.60"N 29°26'40.41"N 29°26'40.38"N 29°25'30.41"N 29°25'30.38"N	76°10'21.40"E 76°10'20.93"E 76°10'18.48"E 76°10'17.92"E 76°10'17.88"E 76°10'17.23"E	-
							3000	3000	0	Arjun - 600 Shisham - 2150 Jamun - 50 Sahtoot - 200	"	Barsola Minor RD 22-53 L&R=3000	29°31'36.80"N 29°31'36.78"N 29°29'48.51"N 29°29'48.82"N 29°27'47.05"N 29°27'46.81"N	76°15'13.40"E 76°15'12.45"E 76°13'5.51"E 76°13'4.56"E 76°11'53.68"E 76°11'52.78"E	-
408	D-III-8478	Diversion of 14.419 Hect. forest land in favour of Project director NHAI PIU Rohtak for rehabilitatin and upgradation to 2 lane with paved shoulder for bhiwani Mundal Jind road from design chainage KM 6.875 to 68.857 eisiting chainage 6.875 to 68.660 of NH 709 A KM 52.150 to 68.857 in the State of Haryana on EPC Mode Package-1 Distt. Jind FP/HR/Road/32815/2018	9- HRC124/2018-CHA dt. 01-11-2018 (D-III-8478)		32.038	32.038	1500	1500	0	P.Papri - 300 Shisham - 800 Arjun - 150 Hathifal - 100 Kachnar - 50 Jamun -50 Mango - 50	Bir Bara Ban, Jind C.No. 2 & 3.	Darodhi to Rajgarh Dhobi Road=1500	29°38'13.32"N 29°38'13.72"N 29°38'7.51"N 29°38'7.91"N 29°38'1.63"N 29°38'2.09"N	76° 3'31.14"E 76° 3'30.90"E 76° 3'1.04"E 76° 3'0.88"E 76° 2'31.16"E 76° 2'31.08"E	-

Sr. No.	D-III File No.	Name of Diversion case	Approval No.	Approval Date	CA to be done (in Ha.)	CA Done (in Ha.)	No. of plants to be planted	No. of Plants actually planted		Species planted	Name of approved CA site	Site where CA done	GPS coordinates		M& E Date
								Tall Plants	P.Bag (Small Plants)				Lat.	Log.	
1	2	3	4	5	6	7	8	9	10	11	12	13	14		15
							7288	7288	0	Shisham - 5550 P.Papri - 1238 Hathifal - 300 Neem - 200	"	Kaithal Drain RD 18-48 L&R=7288	29°48'20.51"N 29°48'19.19"N 29°47'29.15"N 29°47'27.20"N 29°45'58.42"N 29°45'57.22"N 29°45'8.52"N 29°45'7.06"N	76° 7'28.74"E 76° 7'27.17"E 76°11'9.54"E 76°11'7.71"E 76°13'30.11"E 76°13'28.77"E 76°14'50.87"E 76°14'49.45"E	-
							4750	4750	0	Shisham - 300 Sahtut - 450 Arjun - 3450 Papri - 100 Jamun - 450	"	Sudkain Tail Minor RD 0 to Tail L&R=4750	29°31'38.57"N 29°31'38.91"N 29°30'28.15"N 29°26'36.45"N 29°25'26.46"N 29°25'26.67"N	76° 9'58.82"E 76° 9'58.22"E 76° 9'24.21"E 76° 6'46.76"E 76° 6'52.21"E 76° 6'51.56"E	-

Sr. No.	D-III File No.	Name of Diversion case	Approval No.	Approval Date	CA to be done (in Ha.)	CA Done (in Ha.)	No. of plants to be planted	No. of Plants actually planted		Species planted	Name of approved CA site	Site where CA done	GPS coordinates		M& E Date
								Tall Plants	P.Bag (Small Plants)				Lat.	Log.	
1	2	3	4	5	6	7	8	9	10	11	12	13	14	15	
							2000	2000	0	Shisham - 1650 Neem - 300 Jamun - 50	"	Uchana Khurd to Bhagwanpura Road L&R=2000	29°28'18.67"N 29°28'18.71"N 29°29'14.44"N 29°29'14.74"N 29°29'37.20"N 29°29'36.75"N 29°30'42.00"N 29°30'41.75"N	76° 76.49"E 76° 77.43"E 76° 6'29.10"E 76° 6'29.65"E 76° 6'22.82"E 76° 6'23.04"E 76° 6'57.83"E 76° 6'58.24"E	-
							3000	3000	0	Shisham - 780 Arjun - 2220	"	Barsola Minor RD 53- to Tail L&R=3000	29°25'59.68"N 29°26'0.13"N 29°25'27.75"N 29°24'59.53"N 29°24'41.07"N 29°24'41.45"N	76°12'57.09"E 76°12'56.38"E 76°12'38.48"E 76°11'1.23"E 76°10'24.59"E 76°10'24.33"E	-

Sr. No.	D-III File No.	Name of Diversion case	Approval No.	Approval Date	CA to be done (in Ha.)	CA Done (in Ha.)	No. of plants to be planted	No. of Plants actually planted		Species planted	Name of approved CA site	Site where CA done	GPS coordinates		M& E Date
								Tall Plants	P.Bag (Small Plants)				Lat.	Log.	
1	2	3	4	5	6	7	8	9	10	11	12	13	14		15
							1250	1250	0	Arjun - 750 Shisham -80 Bahera - 100 Bakain - 100 Awla - 10 Hathifal - 100 Neem - 100 Belpather - 10	"	Fulliyan to Sulhera Road =1250	29°40'8.64"N 29°40'8.29"N 29°39'48.43"N 29°39'48.15"N 29°39'45.53"N 29°39'45.27"N 29°38'51.38"N 29°38'51.20"N	75°58'30.32"E 75°58'30.13"E 75°59'7.75"E 75°59'7.62"E 75°59'20.15"E 75°59'19.87"E 75°59'43.05"E 75°59'42.61"E	
							1500	1500	0	Shisham - 1450 Papri - 30 Neem - 20	"	Barawala Link RD 37-62 L&R=1500	29°43'53.25"N 29°43'53.30"N 29°42'32.80"N 29°42'32.43"N 29°42'32.56"N 29°39'20.69"N 29°39'20.46"N 29°37'12.28"N 29°37'11.30"N	76° 7'26.46"E 76° 7'24.43"E 76° 7'42.02"E 76° 7'40.14"E 76° 7'40.15"E 76° 8'8.28"E 76° 8'6.26"E 76° 8'49.16"E 76° 8'47.57"E	

Sr. No.	D-III File No.	Name of Diversion case	Approval No.	Approval Date	CA to be done (in Ha.)	CA Done (in Ha.)	No. of plants to be planted	No. of Plants actually planted		Species planted	Name of approved CA site	Site where CA done	GPS coordinates		M& E Date
								Tall Plants	P.Bag (Small Plants)				Lat.	Log.	
1	2	3	4	5	6	7	8	9	10	11	12	13	14		15
							500	500	0	Belpathar - 85 Bahera - 133 Arjun - 274 Awala - 8	"	Barsola Minor RD 16-22 L&R =500	29°33'32.60"N 29°33'32.47"N 29°33'2.75"N 29°33'2.45"N 29°32'37.33"N 29°32'36.87"N	76°14'27.26"E 76°14'26.40"E 76°14'37.30"E 76°14'36.63"E 76°14'51.62"E 76°14'51.02"E	-
							5000	5000	0	Arjun - 3600 Neem - 900 Misc. - 500	"	N.K. Railway Line Km. 8-12 L&R=5000	29°38'9.03"N 29°38'7.97"N 29°38'38.50"N 29°38'37.70"N 29°39'20.57"N 29°39'19.97"N	76° 9'25.77"E 76° 9'26.43"E 76°10'15.31"E 76°10'16.11"E 76°11'25.93"E 76°11'26.81"E	-

Sr. No.	D-III File No.	Name of Diversion case	Approval No.	Approval Date	CA to be done (in Ha.)	CA Done (in Ha.)	No. of plants to be planted	No. of Plants actually planted		Species planted	Name of approved CA site	Site where CA done	GPS coordinates		M& E Date
								Tall Plants	P.Bag (Small Plants)				Lat.	Log.	
1	2	3	4	5	6	7	8	9	10	11	12	13	14		15
							3500	3500	0	Arjun - 3000 Shisham - 400 Misc. - 100	"	N.K. Railway Line Km. 0-4 L&R=3500	29°35'21.09"N 29°35'22.20"N 29°35'37.23"N 29°35'38.24"N 29°36'14.31"N 29°36'13.56"N 29°36'55.35"N 29°36'54.48"N	76° 6'30.90"E 76° 6'33.23"E 76° 6'14.74"E 76° 6'16.05"E 76° 6'17.14"E 76° 6'17.85"E 76° 7'23.59"E 76° 7'24.17"E	
							1750	1750	0	Arjun - 200 Shisham - 900 Sahtoot - 500 Kachnar - 100 Paras Pipal - 50	"	Sandil to Lodhar Road Km. 0-6 L&R =1750	29°34'26.41"N 29°34'26.78"N 29°34'4.36"N 29°34'5.02"N 29°34'0.91"N 29°34'1.35"N	76°18'1.97"E 76°18'1.82"E 76°16'57.16"E 76°16'55.62"E 76°15'44.04"E 76°15'43.99"E	
Total Jind					114.633	114.633	114641	114641	0						
Bhiwani															
409	D-III-8823	Diversion of forest land in favour of Executive engineer Provincial Division No. 3 PWD B&R Rohtak for widening to 2 lane with paved shoulder on NH 709 Extn from KM 161.00 to 184.550 Distt. Bhiwani FP/HR/Road/39218/2019	9-HRC074/2019 & 02/12/2020		1.5	1.5	1500	1500	0	P.papri Baikan	Sidhanwa Minor Rd 0 to Tail L&R,	Sidhanwa Minor Rd 0 to Tail L&R,	28°42'36.1296" N 28°41'41.6436" N	75°45'52.9812"E 75°42'48.8916"E	31.08.2022

Sr. No.	D-III File No.	Name of Diversion case	Approval No.	Approval Date	CA to be done (in Ha.)	CA Done (in Ha.)	No. of plants to be planted	No. of Plants actually planted		Species planted	Name of approved CA site	Site where CA done	GPS coordinates		M& E Date
								Tall Plants	P.Bag (Small Plants)				Lat.	Log.	
1	2	3	4	5	6	7	8	9	10	11	12	13	14		15
					5	5	5000	5000	0	Neem, Papri	Bidhnoi Minor RD 0 to Tail L&R,	Bidhnoi Minor RD 0 to Tail L&R,	28°38'43.57"N 28°40'44.68"N	75°42'7.89"E 75°44'57.11"E	31.08.2022
					1.5	1.5	1500	1500	0	P.Papri	Surpura Minor RD 0 to Tail	Surpura Minor RD 0 to Tail	28°39'54.1908"N 28°40'54.8856"N	75°37'09.4944"E 75°35'45.3696"E	31.08.2022
					2	2	2000	2000	0	P.Papri	Behal Disty. RD 58-77,	Behal Disty. RD 58-77,	28°39'09.7596"N 28°40'20.6184"N	75°39'15.3396"E 75°35'49.8264"E	31.08.2022
					2	2	2000	2000	0	P.Papri	empur Disty RD (Sorra Disty RD 110-135	28°34'5388"N 28°35'57.336"N	75°42'02.8332"E 75°38'08.484"E	31.08.2022
					1.059	1.059	1059	1059	0	Neem, Papri, Bakin	adholi Minor RD	Sorra Disty RD 135-160	28°35'57.336"N 28°38'20.6484"N	75°38'08.484"E 75°34'42.8952"E	31.08.2022
					5	5	5000	5000	0	P.Papri	Ladawas Disry. RD 95-120 L&R	Ladawas Disry. RD 95-120 L&R	28°37'28.22"N 28°37'54.40"N	75°45'54.91"E 75°39'48.07"E	31.08.2022
					2	2	2000	2000	0	Neem Siras	Badheri Minor RD 0-19	Badheri Minor RD 0-19	28°31'32.0664"N 28°32'52.9116"N	75°43'42.7908"E 75°42'47.4264"E	31.08.2022
									0				28°32'52.9116"N 28°33'39.672"N	75°42'47.4264"E 75°41'36.3876"E	
					6.884	6.884	6884	6884	0	Sisham Neem	Jhumpta Disty. RD 70-140 L&R	Jhumpta Disty. RD 70-140 L&R	28°29'53.178"N 28°32'12.068"N	75°47'31.7046"E 75°41'43.584"E	31.08.2022
					0.201	0.201	201	201	0	Papri Neem		Bithan Minor Rd 0-Tail	28°37'28.22"N 28°37'54.40"N	75°45'54.91"E 75°39'48.07"E	31.08.2022
410	D-III-9033	Diversion of forest land for access to retail outlet of BPC Ltd along Bhiwani Loharu road NH 709 E chainage 135.098 to 135.150 R/side at Village Lohani Distt. Bhiwani FP/HR/Approach/36260/2018	D-III-9033/4940 & 4/10/2020		0.212	0.212	212	212	0	P.Papri	Hasanpur minor RD 0-6 L&R	Hasanpur minor RD 0-6 L&R	28°30'12.9204"N 28°31'19.059"N	75°46'41.8116"E 75°46'22.4508"E	31.08.2022
411	D-III-9319	Diversion of forest land for access to retail outlet of BPC Ltd along Siwani Gurera/Rajasthan Border road ODR L/side at village Gurera Distt. Bhiwani FP/HR/Approach/43672/2019	D-III-9319/6068 & 06/04/2020		0.1	0.1	100	100	0	Papri Neem	Gokulpura Minor RD 0 to 24	Bithan Minor Rd 0-Tail	28°34'58.8792"N 28°36'52.074"N	75°45'53.6184"E 75°44'45.02436"E	31.08.2022

Sr. No.	D-III File No.	Name of Diversion case	Approval No.	Approval Date	CA to be done (in Ha.)	CA Done (in Ha.)	No. of plants to be planted	No. of Plants actually planted		Species planted	Name of approved CA site	Site where CA done	GPS coordinates		M& E Date
								Tall Plants	P.Bag (Small Plants)				Lat.	Log.	
1	2	3	4	5	6	7	8	9	10	11	12	13	14	15	
412	D-III-9265	Diversion of forest land for access to retail outlet of HPC Ltd along Bapora Dinod Dhani Mahu Sagwan road RD 6.525 L/side at Village Dinod Distt. Bhiwani FP/HR/Approach/44059/2020	D-III-9265/6316 & 06/24/2020		0.1	0.1	100	100	0	Papri Neem	Gokulpur minor RD	Bithan Minor Rd 0-Tail	28*34'58.8792" N 28*36'52.074"N	75*45'53.6184" E 75*44'45.02436 "E	31.08.2022
413	D-III-9258	Diversion of forest land for access to retail outlet of BPC Ltd along SH16-A Bhiwani Meham road R/side at Village Gujrani Distt. Bhiwani FP/HR/Approach/43361/2019	D-III-9258/6513 & 07/07/2020		0.376	0.376	376	376	0	Papri Neem	Gokulpur minor RD	Bithan Minor Rd 0-Tail	28*34'58.8792" N 28*36'52.074"N	75*45'53.6184" E 75*44'45.02436 "E	31.08.2022
414	D-III-9322	Diversion of forest land for access to retail outlet of BPC Ltd along Isharwal Jhumpa road ODR KM Stone 10.235 L/side at village Bidhwan Distt. Bhiwani FP/HR/Approach/44187/2020	D-III-9322/6621 & 7/13/2020		0.1	0.1	100	100	0	Papri Neem	Gokulpur Minor RD	Bithan Minor Rd 0-Tail	28*34'58.8792" N 28*36'52.074"N	75*45'53.6184" E 75*44'45.02436 "E	31.08.2022
415	D-III-9328	Diversion of forest land for access to retail outlet of BPC Ltd along Siwani Mohila road SR 19 near KM stone 7.515 R/side at Village Mohila Distt. Bhiwani FP/HR/Approach/44118/2020	D-III-9328/6779 7/22/2020		0.132	0.132	132	132	0	Papri Neem	Gokulpura Mr. from RD0 to 24 L&R	Bithan Minor Rd 0-Tail	28*34'58.8792" N 28*36'52.074"N	75*45'53.6184" E 75*44'45.02436 "E	31.08.2022
416	D-III-9327	Diversion of forest land for access to retail outlet of BPC Ltd along Lohani Behal road MDR 110 R/side at Village Devrala Distt. Bhiwani FP/HR/Approach/44694/2020	D-III-9327/6816 7/23/2020		0.1	0.1	100	100	0	Papri Neem	Gokulpura Mr. from RD 0 to 24 L&R	Bithan Minor Rd 0-Tail	28*34'58.8792" N 28*36'52.074"N	75*45'53.6184" E 75*44'45.02436 "E	31.08.2022
417	D-III-9333	Diversion of forest land for access to retail outlet of BPC Ltd along Hansi Tosham road SH-12 L/side at Village Jamalpur under forest division and Distt. Bhiwani FP/HR/Approach/43835/2020	D-III-9333/6961 & 4/8/2020		0.1	0.1	100	100	0	Papri Neem	Gokulpura Mr. from RD 0 to 24 L&R	Bithan Minor Rd 0-Tail	28*34'58.8792" N 28*36'52.074"N	75*45'53.6184" E 75*44'45.02436 "E	31.08.2022
418	D-III-3557	Diversion forest land for laying OFC along SH-17 from Utsav Palace to Dadri Chock	1480-Ft-4-2009/11088 & 29/7/2009		0.025	0.025	25	25	0	Papri Neem	Gokulpura Mr. from RD 0 to 24 L&R	Bithan Minor Rd 0-Tail	28*34'58.8792" N 28*36'52.074"N	75*45'53.6184" E 75*44'45.02436 "E	31.08.2022
419	D-III-8293	Diversion of 0.0099 Ha. of forest land for access to retail outlet HPC Ltd. along Badhra-Jhojhu road,(ODR) near Km. stone 11, L/side at Village Berla, under forest Division Bhiwani	D-III-8293 /392 & 1/5/2018		0.05	0.05	50	50	0	Jamun Arjun P.Papri	Dhirana Minor RD 0-26	Dhirana Minor RD 0-8	28-46-04.11N 28-46-39.98N	76-06-26.16E 76-06-23.70E	31.08.2022

Sr. No.	D-III File No.	Name of Diversion case	Approval No.	Approval Date	CA to be done (in Ha.)	CA Done (in Ha.)	No. of plants to be planted	No. of Plants actually planted		Species planted	Name of approved CA site	Site where CA done	GPS coordinates		M& E Date
								Tall Plants	P.Bag (Small Plants)				Lat.	Log.	
1	2	3	4	5	6	7	8	9	10	11	12	13	14		15
420	D-III-8291	Diversion of 0.0058 ha. of forest land for access to retail outlet of I.O.C. Ltd. along Mankawas-Dohki road L/side at Village Mankawas, under forest division Bhiwani.	D-III-8291/645 & 21/5/2018		0.05	0.05	50	50	0	Jamun Arjun P.Papri	Dhirana Minor RD 0-8	Dhirana Minor RD 0-8	28-46-04.11N 28-46-39.98N	76-06-26.16E 76-06-23.70E	31.08.2022
421	D-III-8386	Diversion of 0.0159 ha. of forest land for access to retail outlet of H.P.C. Ltd. along Jui-Badhra-Satnali road (MDR-125) near km. stone 5 L/side at Village Bhariwas, under forest division Bhiwani.	D-III-8386/1511 & 18/7/2018		0.318	0.318	318	318	0	Jamun Arjun P.Papri	Dhirana Minor RD 0-8	Dhirana Minor RD 0-8	28-46-04.11N 28-46-39.98N	76-06-26.16E 76-06-23.70E	31.08.2022
Total Bhiwani					28.807	28.807	28807	28807	0						
Charkhi-Dadri															
422	9475	47907/2022 Petrol Pump	No. 7794 Dated 09.08.2020		0.1000	0.1000	100	100	0	P. Papri	Kheri Bura Minor	RD 03-06 L&R Side	28°33'55.5"N	28°33'58.01"N	-
423	4165	1672/2007 Petrol Pump	No. 2386 Dated 24.09.2018		0.0180	0.0200	20	20	0	P. Papri	Loharu Canal	RD 17-25 L&R Side	76°15'47.8"E 28°36'16"N	76°15'16"E 28°35'56"N	-
Total Charkhi-Dadri					0.1180	0.1200	120	120	0				76°13'21"E	76°12'14"E	
Total West Circle					500.5200	500.5260	500534	500534	0						
Gurugram															
424	D-III-4930	Diversion of forest land in favour of HSIIDC for const. of (i) full cloverleaf interchange at the junction of KMPE (WPE) Ch. 82.682 with NH 8 (ii) Toll Plaza Arrangement at the junction of KMPE (WPE) Ch. 74.069 with SH 26, Distt. Gurgaon	9- HRB017/2012-CHA/7155	9/11/2012	1.78500	1.00000	1785	1000	0	Kajliya, Bad , Pipal, Jamun	Ghosgarh approach road Km. 0-4 L&R	Mandawar Aravalli Area	77° 9'36.64"E	28°18'2.29"N	13.07.2022
425	D-III-4596	Diversion of forest land for augmentation and strengthening of water supply line from village Budhera to Bhondsi-Sohna upto Rojka Meo crossing/passing through various forest strips Distt. Gurgaon	9- HRB537/2011-CHA	17.09.2013	5.67000	5.67000	5670	5670	0	P.Papri, Neem	Rect. No. 62, Killa No. 16-17 min East 24, 25 Rect. No. 88 Killa No. 4, 5, 7, 14 village Ghamroj, Tehsil Sohna, Distt. Gurgaon	Garhi Harsaru Farrukhnagar Rly. Line	28°27'39.37"	76°51' 51.24308	13.07.2022
					1.50000	1.50000	1500	1500	0	Shisham, Neem, Arjun, Bakain, P.Papri	Hailymandi F/Nagar Rd. Via Khandewla	28°21'35.08"	76°45' 18.11"	13.07.2022	
426	D-III-6383	Diversion of forest land in favour of Addl. Chief Project Manager, DFCCIL/Noida unit for construction of India Railway Special Project of Western Dedicated Freight Corridore Railway Line (Rewari-Dadri section), Distt. Gurgaon	9- HRB076/2015-CHA	22.01.2016	10.00000	10.00000	10000	0	10000	P.Papri, Khairi, Ronjh, Kigelia	Abhaypur Panchayat Land Closed under Sec 4&5	Ghata Sec 4&5	28°25'39" 28°25'44"	77°07'01" 77°07'07"	13.07.2022
					10.00000	10.00000	10000	0	10000	P.Papri, Khairi, Jaal, Kikar	Behrampur Sec 4&5	28°22'33" 28°22'15"	77°7'27" 77°7'27"	13.07.2022	

Sr. No.	D-III File No.	Name of Diversion case	Approval No.	Approval Date	CA to be done (in Ha.)	CA Done (in Ha.)	No. of plants to be planted	No. of Plants actually planted		Species planted	Name of approved CA site	Site where CA done	GPS coordinates		M& E Date
								Tall Plants	P.Bag (Small Plants)				Lat.	Log.	
1	2	3	4	5	6	7	8	9	10	11	12	13	14		15
		FP/HR/RAIL/11837/2015			28.21500	30.00000	28215	0	30000	P.Papri, Khairi, Ronjh, Kigelia		Kasan Sec 4&5	28°20'55" 28°20'59"	76°54'49" 76°54'25"	13.07.2022
					5.79400	2.47000	5794	0	2470	P.Papri		Manesar Sec 4&5	28°19'51" 28°20'16"	76°55'38" 76°55'56"	13.07.2022
427	D-III-5202	Diversion of forest land in favour of HVPNL for erection of 220 KV D/C transmission line from 220 KV Sub Station Sector 72 Gurgaon to Rangala Rajpur (Firozpur Jhirka) crossing through various forest strips/areas closed under section 4 & 5 of PLPA, Distt. Gurgaon. (Put up in next SAG)	9- HRB603/2012- CHA	03.02.2014	1.65200	1.70000	1652	1700	0	Kajliya	Reserve Forests Sohna and Raipur	Raipur RF	77° 3'39.23"E 77° 3'32.67"E	28°13'16.94"N 28°13'13.79"N	13.07.2022
					16.50000	10.00000	16500	0	10000	Rounj, Khari, Papari, Dhok, Kajalia		Rithoj Panchyat PLPA Land	77° 6'53.20"E	28°21'24.39"N	13.07.2022
					4.50000	6.50000	4500	0	6500	Papari		Mandawar A-P Area	77° 9'37.50"E	28°17'25.59"N	13.07.2022
Total Gurugram					85.61600	78.84000	85616	9870	68970						
Faridabad															
428	D-III-2073	Diversion of forest land for setting up Petrol Pump/Diesel Pump at Village Manjhawali on Ballabgarh-Manjhawali road, Distt. Faridabad (Revenue)	9- HRB665/2005- CHA/748	2/28/2006	0.0208	0.0520	52	52	0	Shisham-1500 Alestonia-1500 P.Papri-700 Bakain-507 Kadam-500	D.M. Road KM 25-26 Right Side	D.M Road K.M 18 to 30	28 28 55.07 28 28 57.01 28 24 44.05 28 24 44.06	077 18 17.02 077 18 19.05 077 18 41.05 077 18 38.05	
429	D-III-2099	Diversion of forest land for retail outlet of BPCL on Sohna-Badkal Road at Village Bajri, Distt. Faridabad. (Revenue)	9- HRB051/2006- CHA/1122	4/13/2006	0.0088	0.0220	22	22	0	Shisham-1500 Alestonia-1500 P.Papri-700 Bakain-507 Kadam-500	Badkhal- Surajkund road KM 2-6 L/S	D.M Road K.M 18 to 30	28 28 55.07 28 28 57.01 28 24 44.05 28 24 44.06	077 18 17.02 077 18 19.05 077 18 41.05 077 18 38.05	

Sr. No.	D-III File No.	Name of Diversion case	Approval No.	Approval Date	CA to be done (in Ha.)	CA Done (in Ha.)	No. of plants to be planted	No. of Plants actually planted		Species planted	Name of approved CA site	Site where CA done	GPS coordinates		M& E Date
								Tall Plants	P.Bag (Small Plants)				Lat.	Log.	
1	2	3	4	5	6	7	8	9	10	11	12	13	14		15
430	D-III-2643	Diversion of 0.1220638 ha. forest land for retail outlet of IOCL on Faridabad-Gurgaon road, Village Managar, Distt Faridabad (Revenue)	9- HRB1161/2006- CHA/6154	11/30/2006	0.1220	0.3050	305	305	0	Shisham-1500 Alestonia-1500 P.Papri-700 Bakain-507 Kadam-500	Faridabad-Gurgaon road KM 7-8 L/s	D.M Road K.M 18 to 30	28 28 55.07 28 28 57.01 28 24 44.05 28 24 44.06	077 18 17.02 077 18 19.05 077 18 41.05 077 18 38.05	
431	D-III-2641	Diversion of forest land for Retail Outlet of HPCL at Village Bhopani, Distt. Faridabad (CAMP A)	9- HRB1152/2006- CHA/6812	12/20/2006	0.0099	0.0250	25	25	0	Shisham-1500 Alestonia-1500 P.Papri-700 Bakain-507 Kadam-500	Kheri Bhupani road	D.M Road K.M 18 to 30	28 28 55.07 28 28 57.01 28 24 44.05 28 24 44.06	077 18 17.02 077 18 19.05 077 18 41.05 077 18 38.05	
432	D-III-2215	Diversion of forest land for retail outlet of BPCL at Sector-58 Transport Nagar Balabgarh on Sohna to Secto-58 road, R/s, Distt. Faridabad. (CAMP A)10-11(1)	9- HRB966/2006- CHA/454	1/11/2007	0.0099	0.0250	25	25	0	Shisham-1500 Alestonia-1500 P.Papri-700 Bakain-507 Kadam-500	DM Road KM 27-28 R/s	D.M Road K.M 18 to 30	28 28 55.07 28 28 57.01 28 24 44.05 28 24 44.06	077 18 17.02 077 18 19.05 077 18 41.05 077 18 38.05	
433	D-III-2722	Diversion of forest land for retail outlet of HPCL at Village Palli on Ballabgarh-Sohna road, Near KM Stone-9, Teh. Ballabgarh, Distt. Faridabad (CAMP A)10-11(1)	9- HRB186/2007- CHA/6759	7/17/2007	0.0091	0.0230	23	23	0	Shisham-1500 Alestonia-1500 P.Papri-700 Bakain-507 Kadam-500	DM road, KM 28-29, L/s	D.M Road K.M 18 to 30	28 28 55.07 28 28 57.01 28 24 44.05 28 24 44.06	077 18 17.02 077 18 19.05 077 18 41.05 077 18 38.05	

Sr. No.	D-III File No.	Name of Diversion case	Approval No.	Approval Date	CA to be done (in Ha.)	CA Done (in Ha.)	No. of plants to be planted	No. of Plants actually planted		Species planted	Name of approved CA site	Site where CA done	GPS coordinates		M& E Date
								Tall Plants	P.Bag (Small Plants)				Lat.	Log.	
1	2	3	4	5	6	7	8	9	10	11	12	13	14		15
434	D-III-3140	Diversion of forest land in favour of Piyush Buildwell India Ltd. , New Delhi for comb rising berms of Faridabad village Kherikalan and Riswaspur-Faridabad. For Group Housing Society Project, Sector 89, Distt. Faridabad (CAMPA)	9- HRB941/2007- CHA/10017	11/21/2008	0.0113	0.0290	29	29	0	Shisham-1500 Alestonia-1500 P.Papri-700 Bakain-507 Kadam-500	Faridabad- Tigaon road, Km 4-5, R/s	D.M Road K.M 18 to 30	28 28 55.07 28 28 57.01 28 24 44.05 28 24 44.06	077 18 17.02 077 18 19.05 077 18 41.05 077 18 38.05	
435	D-III-4143	Diversion of forest land in favour of Executive Engineer, Faridabad Water Service Division, C.C. Faridabad for laying of RCC Pipeline from M.V.N School to Budhiya Nalla for disposal of flood water to protect some institutions of National importance at Faridabad-Surajkund road Distt. Faridabad.	9- HRB238/2010- CHA/1555	5/6/2010	0.3600	0.0900	90	90	0	Shisham-1500 Alestonia-1500 P.Papri-700 Bakain-507 Kadam-500	Badkhal- Surajkund road Km. 3-5 R/s (0.542 RKM)	D.M Road K.M 18 to 30	28 28 55.07 28 28 57.01 28 24 44.05 28 24 44.06	077 18 17.02 077 18 19.05 077 18 41.05 077 18 38.05	
436	D-III-4938	Diversion of forest land in favour of Haryana Urban Development Authority for augmentation of water supply system (laying of D.I. pipe of various sizes) from NHPC to Green Field Colony RUB road Green Field colony to Ankhir Surajkund road, Distt. Faridabad	9- HRB058/2012- CHA/7311	8/30/2012	0.3740	0.7500	750	750	0	Shisham-1500 Alestonia-1500 P.Papri-700 Bakain-507 Kadam-500	City plantation Faridabad	D.M Road K.M 18 to 30	28 28 55.07 28 28 57.01 28 24 44.05 28 24 44.06	077 18 17.02 077 18 19.05 077 18 41.05 077 18 38.05	
437	D-III-5511	Diversion of forest land in favour M/s Infotel broadband for laying of underground OFC along NH 2, Plot No. 6 Sector 6, Faridabad to Badkhal flyover NH 2 Faridabad and Railway Xing end Badkhal to MCD Toll Tax near Kant Enclave, Distt. Faridabad.	3713-Ft-3- 2013/11463	8/2/2013	0.8220	3.1100	3110	3110	0	Shisham-1500 Alestonia-1500 P.Papri-700 Bakain-507 Kadam-500	City plantation	D.M Road K.M 18 to 30	28 28 55.07 28 28 57.01 28 24 44.05 28 24 44.06	077 18 17.02 077 18 19.05 077 18 41.05 077 18 38.05	

Sr. No.	D-III File No.	Name of Diversion case	Approval No.	Approval Date	CA to be done (in Ha.)	CA Done (in Ha.)	No. of plants to be planted	No. of Plants actually planted		Species planted	Name of approved CA site	Site where CA done	GPS coordinates		M& E Date
								Tall Plants	P.Bag (Small Plants)				Lat.	Log.	
1	2	3	4	5	6	7	8	9	10	11	12	13	14		15
438	D-III-8213	Diversion of forest land for laying of Gas pipe line by M/s Adani Gas Ltd from IOC Petrol Pump to HP Petrol Pump opposite sector 49 Faridabad Distt. Faridabad FP/HR/Others/25761/2017	D-III-8213/301	4/23/2018	0.1380	0.2760	276	276	0	Shisham-1500 Alestonia-1500 P.Papri-700 Bakain-507 Kadam-500	Badkhal to Ankhir Road	D.M Road K.M 18 to 30	28 28 55.07 28 28 57.01 28 24 44.05 28 24 44.06	077 18 17.02 077 18 19.05 077 18 41.05 077 18 38.05	
439	D-III-2914	Diversion of forest land for construction of CNG/PNG distribution network at Tigaon road, Delhi-Mathura road by Adani Energy Ltd. , Distt. Faridabad (CAMPA)10-11(1)	9- HRB275/2007- CHA/5657	6/14/2007	0.9890	2.3150	2315	2315	0	Shisham-11200 Alestonia-5200 Bakain-639	Gurgaon Feeder & Bypass RD 33-50, R/s	Gurgaon Feeder	28 25 42.001 28 25 45.06 28 29 40.02 28 29 40.06	077 19 42.01 077 19 37.02 077 18 56.02 077 18 53.07	
440	D-III-2828	Diversion of forest land for const. of Badarpur Elevated Highway-Const. of Elevated Six Lane Highway from KM 16.7 (in Delhi) to KM 19.700 (in Haryana) on NH-2 by NHAI, Distt. Faridabad (CAMPA)	9- HRB553/2008- CHA/98	1/2/2009	4.8800	9.7600	9760	9760	0	Shisham-11200 Alestonia-5200 Bakain-639	Gurgaon-Feeder RD 0-30, L&R	Gurgaon Feeder	28 25 42.001 28 25 45.06 28 29 40.02 28 29 40.06	077 19 42.01 077 19 37.02 077 18 56.02 077 18 53.07	
441	D-III-3700	Diversion of forest land for Retail Outlet of IOCL on Kheri-Kalandikunj road, R/s, Village Sehtpur, Distt. Faridabad	9- HRB335/2009- CHA/6588	12/7/2009	0.0102	0.0200	20	20	0	Shisham-11200 Alestonia-5200 Bakain-639	Gurgaon Feeder RD 27-30 B/s (0.120)	Gurgaon Feeder	28 25 42.001 28 25 45.06 28 29 40.02 28 29 40.06	077 19 42.01 077 19 37.02 077 18 56.02 077 18 53.07	
442	D-III-8212	Diversion of forest land for laying of Gas pipeline by M/s Adani Gas Ltd from Ankhir chowk to Vivanta along Badkhal Surajkund road under forest division and Distt. Faridabad FP/HR/Others/25780/2017	D-III-8212/300	4/23/2018	0.4980	1.8440	1844	1844	0	Shisham-11200 Alestonia-5200 Bakain-639	Gurgaon Feder RD30 to 50 right side	Gurgaon Feeder	28 25 42.001 28 25 45.06 28 29 40.02 28 29 40.06	077 19 42.01 077 19 37.02 077 18 56.02 077 18 53.07	

Sr. No.	D-III File No.	Name of Diversion case	Approval No.	Approval Date	CA to be done (in Ha.)	CA Done (in Ha.)	No. of plants to be planted	No. of Plants actually planted		Species planted	Name of approved CA site	Site where CA done	GPS coordinates		M& E Date
								Tall Plants	P.Bag (Small Plants)				Lat.	Log.	
1	2	3	4	5	6	7	8	9	10	11	12	13	14		15
443	D-III-9191	Diversion of forest land in favour of Executive engineer Faridabad water services division Faridabad for strengthening of existing service road by providing bituminous black top on Chainsa Distributory & Kheri Kalan Minor Distt. Faridabad FP/HR/Irrig/43061/2019	D-III-9191/6501	7/6/2020	0.7500	3.1000	3100	3100	0	Shisham-11200 Alestonia-5200 Bakain-639	Gurgaon Feder RD 0 to 30	Gurgaon Feeder	28 25 42.001 28 25 45.06 28 29 40.02 28 29 40.06	077 19 42.01 077 19 37.02 077 18 56.02 077 18 53.07	
444	D-III-5091	Diversion of forest land 1.141 ha. in Palwal and 2.186 ha. in Faridabad in favour of NHAI for const. of Eastern Peripheral Expressway crossing through various forest strips Distt. Faridabad. (Link with file No. 4999)	9- HRB091/2012- CHA	12/28/2016	2.1860	4.3720	4372	4372	0	Pilkhan-200, Papdi-2300, Sisham-600, Neem-650, Kajalia-550, Rohera-100	4.564 ha. on RF Sultanpur 141/c under Palwal Division and 4.372 ha. on Chhansa Mohna road Km. 18-23 B/s under Faridabad division	Harchandpur Disty. 0 to 24 L&R	28° 19' 57.03" 28° 19' 51.003 28° 19' 48.02" 28° 19' 50.01"	077° 12' 05.06" 077° 15'32.001 077° 11'59.06" 077° 15'32.02"	
445	D-III-8873	Diversion of forest land for laying of transmission line in sector-58 Faridabad under forest division and Distt. Faridabad FP/HR/Trans/39388/2019	D-III-8873/4434	3/2/2020	0.9625	1.9750	1975	1975	0	Kikar-12500 Kheri-7500 Ronjh-6000 Jungle Jalebi-5500 P.Papri-6000 Beri-2500	Dhauj section 4&5	Dhauj Sec 4 & 5	28° 21' 09.003 28° 21' 22.03" 28° 20' 57.001 28° 20' 58.06"	077° 11' 17.001 077° 10'44.02" 077° 11'02.02" 077° 10'52.05"	
446	D-III-5818	Diversion of forest land for access to retail outlet of IOCL along Ballabgarh-Sohna road, R/side, at village Nangla Gujran, Distt. Faridabad FP/HR/Others/3813/2013	D-III-5818/4387	3/17/2017	0.0089	0.0200	20	20	0	Neem=650, Papdi=400, Arjun=500, Sisham=835	Ballabgarh-Sohna road Km. 4-5 B/s	Rampura Distry, RD 35 to Tail	28° 17' 10.40" 28° 16' 07.09" 28° 14' 50.41" 28° 13' 21.10"	077° 22' 49.06" 077° 22'48.98" 077° 22'47.78" 077° 22'47.63"	
447	D-III-2764	Diversion of forest land for Retail Outlet of IOCL at Vill. Manjhawali on Ballabgarh-Manghawali road, R/s, Distt. Faridabad (KSK). (CAMPA)10-11(1)	9- HRB1304/2006- CHA/1761	2/23/2007	0.0102	0.0260	26	26	0	Neem=650, Papdi=400, Arjun=500, Sisham=835	Balabh-Tigaon road KM 1-2 L/s	Rampura Distry, RD 35 to Tail	28° 17' 10.40" 28° 16' 07.09" 28° 14' 50.41" 28° 13' 21.10"	077° 22' 49.06" 077° 22'48.98" 077° 22'47.78" 077° 22'47.63"	

Sr. No.	D-III File No.	Name of Diversion case	Approval No.	Approval Date	CA to be done (in Ha.)	CA Done (in Ha.)	No. of plants to be planted	No. of Plants actually planted		Species planted	Name of approved CA site	Site where CA done	GPS coordinates		M& E Date
								Tall Plants	P.Bag (Small Plants)				Lat.	Log.	
1	2	3	4	5	6	7	8	9	10	11	12	13	14		15
448	D-III-3030	Diversion of 0.01072 ha. forest land for Retail Outlet of IOCL at Village Chhainsa on Chhainsa-Mohna road, Km 18-19, R/s, Distt. Faridabad (CAMPA)10-11(1)	9- HRB571/2007- CHA/9414	9/26/2007	0.0107	0.0270	27	27	0	Neem=650, Papdi=400, Arjun=500, Sisham=835	Chhainsa- Mohna road, Km 13-14, R/s	Rampura Distry. RD 35 to Tail	28° 17' 10.40" 28° 16' 07.09" 28° 14' 50.41" 28° 13' 21.10"	077° 22' 49.06" 077° 22' 48.98" 077° 22' 47.78" 077° 22' 47.63"	
449	D-III-3187	Diversion of forest land in favour of Adani Energy Ltd. for laying CNG/PNG pipeline from Ballabgarh Chhainsa road 6-16 and bypass road 21.5 to 28.5, Distt. Faridabad (CAMPA)10-11(1)	9- HRB869/2007- CHA/336	1/4/2008	0.7480	1.8700	1870	1870	0	Neem=650, Papdi=400, Arjun=500, Sisham=835	Mohana Chhainsa road, KM 16-22, B/s	Rampura Distry. RD 35 to Tail	28° 17' 10.40" 28° 16' 07.09" 28° 14' 50.41" 28° 13' 21.10"	077° 22' 49.06" 077° 22' 48.98" 077° 22' 47.78" 077° 22' 47.63"	
450	D-III-2891	Diversion of 0.019124 ha. forest land for construction of road from OMAXE Group Housing "OMAXE Heights" Village Budhena/Basilba about 700 m from drain (Nahar) Culverts on R/s of Tigaon Village road, Distt. Faridabad. (CAMPA)10-11(1)	9- HRB505/2007- CHA/3894	5/8/2008	0.0191	0.0480	48	48	0	Neem=650, Papdi=400, Arjun=500, Sisham=835	B/garh Togaon Road, KM 0-1 R/s	Rampura Distry. RD 35 to Tail	28° 17' 10.40" 28° 16' 07.09" 28° 14' 50.41" 28° 13' 21.10"	077° 22' 49.06" 077° 22' 48.98" 077° 22' 47.78" 077° 22' 47.63"	
451	D-III-2989	Diversion of 0.00953 ha forest land for Retail Outlet of IOCL on Ballabgarh-Mohna road, Village Panhera Khurd, Distt. Faridabad (CAMPA)10-11(1)	9- HRB600/2007- CHA/9337	9/21/2007	0.0095	0.0250	25	25	0	Neem=650, Papdi=400, Arjun=500, Sisham=835	Ballabgarh- Mohna road, KM 1-2, R/s	Rampura Distry. RD 35 to Tail	28° 17' 10.40" 28° 16' 07.09" 28° 14' 50.41" 28° 13' 21.10"	077° 22' 49.06" 077° 22' 48.98" 077° 22' 47.78" 077° 22' 47.63"	
452	D-III-8344	Diversion of forest land for access to retail outlet of HPC Ltd along Ballabgarh Sohna road R/side at Village Nangla Gujran under forest division and Distt. Faridabad FP/HR/Approach/32165/2018	D-III-8344/45	4/4/2018	0.0084	0.0500	50	50	0	Neem=650, Papdi=400, Arjun=500, Sisham=835	Ballabgarh Tigaon road	Rampura Distry. RD 35 to Tail	28° 17' 10.40" 28° 16' 07.09" 28° 14' 50.41" 28° 13' 21.10"	077° 22' 49.06" 077° 22' 48.98" 077° 22' 47.78" 077° 22' 47.63"	
453	D-III-8408	Diversion of forest land for access to retail outlet of IOC Ltd along Ballabgarh Tigaon road R/side at village Tigaon under forest division and Distt. Faridabad FP/HR/Approach/32923/2018	D-III-8408/1080	6/14/2018	0.0093	0.0500	50	50	0	Neem=650, Papdi=400, Arjun=500, Sisham=835	Pyala Road right side	Rampura Distry. RD 35 to Tail	28° 17' 10.40" 28° 16' 07.09" 28° 14' 50.41" 28° 13' 21.10"	077° 22' 49.06" 077° 22' 48.98" 077° 22' 47.78" 077° 22' 47.63"	

Sr. No.	D-III File No.	Name of Diversion case	Approval No.	Approval Date	CA to be done (in Ha.)	CA Done (in Ha.)	No. of plants to be planted	No. of Plants actually planted		Species planted	Name of approved CA site	Site where CA done	GPS coordinates		M& E Date
								Tall Plants	P.Bag (Small Plants)				Lat.	Log.	
1	2	3	4	5	6	7	8	9	10	11	12	13	14		15
454	D-III-8252	Diversion of forest land for access to retail outlet of IOC along Ballabgarh Mohna road R/side at village Atali under forest division and Distt. Faridabad FP/HR/Road/29377/2017	D-III-8252/1317	7/2/2018	0.0090	0.0500	50	50	0	Neem=650, Papdi=400, Arjun=500, Sisham=835	Ncharwalia Pulia to Mehmadpur Pulia	Rampura Distry. RD 35 to Tail	28° 17' 10.40" 28° 16' 07.09" 28° 14' 50.41" 28° 13' 21.10"	077° 22' 49.06" 077° 22' 48.98" 077° 22' 47.78" 077° 22' 47.63"	
455	D-III-8250	Diversion of forest land for access to retail outlet of IOC Ltd along Ballabgarh Mohna road KM 4-5 r/side at village Macchgar under forest division and distt. Faridabad FP/HR/Road/28847/2017	D-III-8250/1514	7/18/2018	0.0090	0.1000	100	100	0	Neem=650, Papdi=400, Arjun=500, Sisham=835	Rampura Distributry	Rampura Distry. RD 35 to Tail	28° 17' 10.40" 28° 16' 07.09" 28° 14' 50.41" 28° 13' 21.10"	077° 22' 49.06" 077° 22' 48.98" 077° 22' 47.78" 077° 22' 47.63"	
456	D-III-8388	Diversion of forest land for access to retail outlet of IOC Ltd along Ballabgarh sohna road at Village Sirohi under forest divisin and Distt. Faridabad FP/HR/Approach/31400/2018	D-III-8388/1560	7/23/2019	0.0890	0.0500	50	50	0	Neem=650, Papdi=400, Arjun=500, Sisham=835	Pyala Road Left side	Rampura Distry. RD 35 to Tail	28° 17' 10.40" 28° 16' 07.09" 28° 14' 50.41" 28° 13' 21.10"	077° 22' 49.06" 077° 22' 48.98" 077° 22' 47.78" 077° 22' 47.63"	
457	D-III-8985	Diversion of forest land for access to retail outlet of IOC Ltd along Ballabgarh Sirmathla road at Village Kabulpur Banger Distt. Faridabad FP/HR/Approach/41411/2019	D-III-8985/2687	10/4/2019	0.0185	0.1000	100	100	0	Neem=650, Papdi=400, Arjun=500, Sisham=835	Sikrona Minor	Rampura Distry. RD 35 to Tail	28° 17' 10.40" 28° 16' 07.09" 28° 14' 50.41" 28° 13' 21.10"	077° 22' 49.06" 077° 22' 48.98" 077° 22' 47.78" 077° 22' 47.63"	
458	D-III-6989	Diversion of 99.056 hec. of forest land for Construction of Lilo of Both Circuit of Bamauli-Samaypur 400 KV D/C Transmission Line along Sohna Road under Forest Division & District Faridabad.	9-HRB-078/2017-CHA	9/12/2017	99.0560	50.0000	50000	0	50000	Kikar-12500 Kheri-7500 Ronjh-6000 Jungle Jalebi-5500 P.Papri-6000 Beri-2500	Badkhal Section 4&5 of PLPA 1900	Badkhal Section 4&5 of PLPA 1900	28 24 42.01 28 24 40.02 28 24 53.05 28 25 16.01	077 14 37.05 077 14 14.55 077 15 12.01 077 14 53.05	

Sr. No.	D-III File No.	Name of Diversion case	Approval No.	Approval Date	CA to be done (in Ha.)	CA Done (in Ha.)	No. of plants to be planted	No. of Plants actually planted		Species planted	Name of approved CA site	Site where CA done	GPS coordinates		M& E Date
								Tall Plants	P.Bag (Small Plants)				Lat.	Log.	
1	2	3	4	5	6	7	8	9	10	11	12	13	14		15
459	D-III-6989	Diversion of 99.056 hec. of forest land for Construction of Lilo of Both Circuit of Bamauli-Samaypur 400 KV D/C Transmission Line along Sohna Road under Forest Divsion & District Faridabad.	9-HRB-078/2017-CHA	9/12/2017	5.0000	5.0000	5000	5000	0	Arjun=2000, Sisham=2000, Neem=1000	Badkhal Section 4&5 of PLPA 1900	Chainssa Distry. RD 76 to 119	28° 13' 06.8" 28° 15' 35.2" 28° 13' 37.2" 28° 13' 35.2"	077° 24' 51.2" 077° 26'35.3" 077° 26'22.4" 077° 26'21.2"	
Total Faridabad					117.1671	85.5090	85509	35509	50000						
Rewari															
460	D-III- 3313	Diversion of forest land for Retail Outlet of IOCL (KSK) on Jhal-Juddi road , Km 0.030, L/s, Village Jhal, Distt. Rewari (CAMP)	9-HRB189/2008-CHA/4262 D III 3313	5/21/2008	0.0350	0.0350	35	35	0	Papri , Kigalia , Neem , gullar , Chakrasia , Shatoot	Kosli-Rewari road, Km 1-2	Kosli-Rewari road, Km 1-2, L&R	28°22'30.33"N 28°22'30.33"N 28°22'8.73"N 28°22'8.74"N	76°25'54.43"E 76°25'54.89"E 76°25'54.15"E 76°25'54.61"E	
461	D-III- 3135	Diversion of forest land for Retail Outlet of BPCL at Village Kosli on Kosli-Rewari road, KM 0-1, R/s, Distt. Rewari (CAMP)	9-HRB796/2007-CHA/5514 D III 3135	7/1/2008	0.0290	0.0290	29	29	0	Papri , Kigalia , Neem , gullar , Chakrasia , Shatoot	Kosli-Rewari road, Km 1-3	Kosli-Rewari road, Km 1-2, L&R	28°22'30.33"N 28°22'30.33"N 28°22'8.73"N 28°22'8.74"N	76°25'54.43"E 76°25'54.89"E 76°25'54.15"E 76°25'54.61"E	
462	D-III-4202	Diversion of forest land for access to the retail outlet of HPCL along Kosli-Jhajjar road Km. stone 55 at vill. Kosli Distt. Rewari.	9-HRB414/2011-CHA/8172 D III 4202	10/10/2011	0.0700	0.0700	70	70	0	Papri , Kigalia , Neem , gullar , Chakrasia , Shatoot	Kosli-Rewari road, Km 1-4	Kosli-Rewari road, Km 1-2, L&R	28°22'30.33"N 28°22'30.33"N 28°22'8.73"N 28°22'8.74"N	76°25'54.43"E 76°25'54.89"E 76°25'54.15"E 76°25'54.61"E	
463	D-III-4803	Diversion of forest land for access to retail outlet of IOCL along Lala /Rohari to Jatusana road km. 6-7, L/side, at village Jatusana Distt. Rewari.	9-HRB698/2011-CHA/8947	10/31/2011	0.0980	0.0980	98	98	0	Pahari Papri	Lala Rohari to Jatusana Km 8-10 L&R	Lala Rohari to Jatusana Km 8-10 L&R	28°19'48.03"N 28°19'47.90"N 28°19'46.18"N 28°19'45.72"N	76°31'19.16"E 76°31'18.77"E 76°31'31.16"E 76°31'31.25"E	
464	D-III-4640	Diversion of forest land for access to retail outlet of IOCL along Kosli-Rewari road (via tumna) km. 0-1, R/s at Kosli Distt. Rewari.	9-HRB-346/2011-CHA/9590D-III- 4640	11/23/2011	0.0400	0.0400	40	40	0	Kigalia , Siris , Bakain	Kosli Tumna Rd km 0-1 L&R	Kosli Tumna Rd km 0-1 L&R	28°23'23.28", 28°23'32.76", 28°23'23.23", 28°23'32.68"	76°28'31.02",76° 28'39.99",76°28' 31.06" 76°28'39.92"	

Sr. No.	D-III File No.	Name of Diversion case	Approval No.	Approval Date	CA to be done (in Ha.)	CA Done (in Ha.)	No. of plants to be planted	No. of Plants actually planted		Species planted	Name of approved CA site	Site where CA done	GPS coordinates		M& E Date
								Tall Plants	P.Bag (Small Plants)				Lat.	Log.	
1	2	3	4	5	6	7	8	9	10	11	12	13	14		15
465	D-III-4826	Diversion of forest land for access to retail outlet of BPCL along Jatusana-Gudiani road, km. 3-4, R/side at village Gudiani, Distt. Rewari.	9- HRB763/2011-CHA/10271 D-III 4826	12/22/2011	0.0700	0.0700	70	70	0	Pahari Papri	Jatusana Gudyani Rd km 3-4 L&R	Jatusana Gudyani Rd km 3-4 L&R	28°21'14.73", 28°20'49.16", 28°21'14.53", 28°20'48.90"	76°32'29.76", 76°31'55.14", 32'9.74" 76°31'55.10"	
466	D-III-4477	Diversion of forest land for access to retail outlet of IOCL along Rewari-Jhajjar road, R/side at village Basoda Distt. Rewari.	9- HRB261/2011-CHA/7714 D III 4477	9/27/2011	0.1970	0.1970	197	197	0	Siris , Shisham , Kigalia , Bakain, Papri	Rewari Jhajjar Rd km 13-16 L/Side	Rewari Jhajjar Rd km 13-16 L/Side	28°18'53.43"N 28°24'50.71"N 28°18'53.85"N 28°24'50.32"N	76°36'48.24"E 76°39'15.01"E 76°36'49.14"E 76°39'15.01"E	
467	D-III-5056	Diversion of forest land for access to retail outlet of IOCL along Kosli-Sudharana road Km. 6-7, R/side, at village Sudharana, Distt. Rewari.	9- HRB322/2012-CHA/8157 D-III- 5056	9/20/2012	0.0200	0.0200	20	20	0	Papri , Kigalia	RF Nahar	RF Nahar	28°24'45.312",28°24'46.248",28°24'45.076",28°24'43.776"	76°24'9.318",76°24'1.506",76°24'7.482",76°24'14.730"	
468	D-III-4847	Diversion of forest land for access to retail outlet of HPCL along Jhajjar-Rewari road km. 423.56 L/side at village Chandanwas Distt. Rewari.	9- HRB934/2011-CHA/ D-III-4847	5/29/2013	0.0430	0.0430	43	43	0	Papri , Kigalia	RF Nahar	RF Nahar	28°24'45.312",28°24'46.248",28°24'45.076",28°24'43.776"	76°24'9.318",76°24'1.506",76°24'7.482",76°24'14.730"	
469	D-III-7079	Diversion of forest land for access to retail outlet of BPCLid. along Rewari-Mahendergarh road, L/side, at village Jadra Distt. Rewari FP/HR/Others/23781/2017	D-III-7079/1505	8/16/2017	0.0520	0.0520	52	52	0	Papri , Kigalia	RF Nahar	RF Nahar	28°24'45.312",28°24'46.248",28°24'45.076",28°24'43.776"	76°24'9.318",76°24'1.506",76°24'7.482",76°24'14.730"	
470	D-III-4944	Diversion of forest land for access to retail outlet of HPCL along Jhajjar-Rewari road (NH) Km. stone 425.05, R/side at village Basota Distt. Rewari.	9- HRB106/2012-CHA/2430 D-III- 4944	3/11/2019	0.0430	0.0430	43	43	0	Papri , Kigalia	RF Nahar	RF Nahar	28°24'45.312",28°24'46.248",28°24'45.076",28°24'43.776"	76°24'9.318",76°24'1.506",76°24'7.482",76°24'14.730"	
471	D-III-6945	Diversion of forest land in favour of Executive Engineer PWD B&R for widening and strengthening of road from NH 8 to Malahera via Alamgirpur Khatawali Distt. Rewari FP/HR/Road/21862/2016	9- HRB034/2017 D - III- 6945	7/12/2018	3.8520	3.8520	3852	3852	0	Papri , Kigalia	RF Nahar	RF Nahar	28°24'45.312",28°24'46.248",28°24'45.076",28°24'43.776"	76°24'9.318",76°24'1.506",76°24'7.482",76°24'14.730"	
472	D-III-8061	Diversion of forest land in favour of Executive engg. P.H Engg. division Bawal for laying of HDPE pipe line from Nasyaji STP to Sahbi river bed near Panchaur under forest division and Distt. Rewari FP/HR/Water/25936/2017	D-III-8061/451	5/4/2018	1.8760	1.8760	1876	1876	0	Shisham , Neem , Siris , Kigalia , pilkhan , Arjun , Papri	RF Nahar	Kosli Subana Rd Km 0-7 L&R	28°26'31.82",28°24'10.98",28°26'31.32",28°24'11.55"	76°32'18.91",76°29'7.10",76°32'19.00",76°29'7.03"	

Sr. No.	D-III File No.	Name of Diversion case	Approval No.	Approval Date	CA to be done (in Ha.)	CA Done (in Ha.)	No. of plants to be planted	No. of Plants actually planted		Species planted	Name of approved CA site	Site where CA done	GPS coordinates		M& E Date
								Tall Plants	P.Bag (Small Plants)				Lat.	Log.	
1	2	3	4	5	6	7	8	9	10	11	12	13	14	15	
473	D-III-6789	Diversion of forest land in favour of PWD B&R for construction of 2 lane ROB on Kund-Behror road (Falls between Railway stn kund to Kathuwas) Distt. Rewari FP/HR/Road/19666/2016	9- HRB134/2016- CHA D- III - 6789	6/13/2018	2.3300	2.3300	2330	2330	0	Shisham , Siris , Papri	RF Nahar	Aulant Minor Km 13-23 L&R	28°35'30.391",28°29'98.509",28°3'520.279",28°29'98.406"	76°42'24.480",76°45'72.048",76°4'224.454",76°45'7'1.217	
474	D-III-3680	Diversion of forest land in favour of PWD B&R for construction of 2 lane ROB on Subana-Kosli-Nahar-Kanina road, Near Kosli Railway Station in lieu of level crossing No. 19-C Km 28/1-2 on Rewari-Hisar Bhatinda Railway Line, Distt. Rewari	9- HRB148/2009- CHA/5075 D III 3680	9/4/2009	2.0000	1.3500	2000	1350	0	Papri , Kigalia	RF Nahar	Dahina Jatusana Rd km 8-17 L&R	28°30'24.782",28°32'93.409",28°3'024.100",28°32'93.232"	76°45'99.340",76°52'39.167",76°4'599.330",76°52'3'9.724"	
						0.6500		650	0	Shisham , Papri, Bakain , Siris , Jamun, Kigalia , Neem		Suma Katopari Rd km 0-3 L&R	28°18'58.88271",28°20'76.59658",28°18'58.86915",28°20'76.60651"	76°33'52.42334",76°34'4.76623",7°6'33'52.45286",7°6'34'4.22127	
475	D-III-6981	Diversion of forest land in favour of Executive Engineer, Provincial Division, PWD B&R Br. Rewari for widening and strengthening of Rewari-Mahendergarh road, Km. 4.98 to 33.65 and construction of side drain distt. Rewari FP/HR/Road/21797/2016	9-HRB047/2017	7/12/2018	0.9540	0.9540	954	954	0	Papri , Kigalia	Bhurthala Minor km 0-4	Rewari Jhajjar Rd km 13-23 L&Side	28°19'3.0742",28°19'42.8702",	76°36'50.26784",76°36'52.19541"	
476	D-III-6844	Diversion of forest land in favour of Executive Engg. PWD B&R for widening and strengthening of road from Rewari to IG University Meerpur via Ramgarh Bhawanpur, Turkiawas Km. 0-9.8, Distt. Rewari FP/HR/Road/20949/2016	9-HRB191/2016	7/12/2018	12.2400	1.0400	12240	1040	0	Papri , Kigalia	RF Nahar	RF Nahar	28°24'45.312",28°24'46.248",28°2'453.076",28°24'43.776"	76°24'9.318",76°24'1.506",76°24'7.482",76°24'14.730"	
						2.6000		2600	0	Papri, Kigalia , Neem , Arjun , Gullar		Karoli to Chuchakwas Km 0 to 7 L&R	28°25'21.644",28°25'21.587",28°2'224.849",28°22'25.196"	76°17'56.244",76°17'56.226",76°2'10.631",76°21'0.736"	
						0.5000		500	0	Papri, Kigalia , Shisham , Neem , Arjun , Alustonia , Jamun , Gullar		Karoli Mod to Lisan Rd km 2 to 3 l&R	28°22'2.553",28°22'2.472",28°21'31.395",28°21'31.619"	76°21'24.737",76°21'24.812",76°2'27.791",76°22'7.749"	

Sr. No.	D-III File No.	Name of Diversion case	Approval No.	Approval Date	CA to be done (in Ha.)	CA Done (in Ha.)	No. of plants to be planted	No. of Plants actually planted		Species planted	Name of approved CA site	Site where CA done	GPS coordinates		M& E Date
								Tall Plants	P.Bag (Small Plants)				Lat.	Log.	
1	2	3	4	5	6	7	8	9	10	11	12	13	14		15
						3.0000		3000	0	Bakain , Papri , Kigalia		Rasuli Minor Km 0 to 9 L&R	28°17'89.062",28°24'58.185",28°17'88.167",28°24'56.581"	76°51'6.931",76°56'76.726",76°51'07.474",76°56'77.078	
						4.3000		4300	0	Papri, Kigalia , Arjun , Shatoot , Kadam , gullar		RH Railway Line 23 to 32 L&R (Add CA 3080)	28.439255,28.373259,28.439394,28.373333	76.439423,76.491658,76.439644,76.491954	
						0.8000		800	0	Kigalia , Papri , Amaltas , Siris		Mubarikpur to Ratthanthal Rd km 0 to 6 l&R	28.401864,28.392907,28.401981,28.393022,	76.537607,76.586024,76.537668,76.585981	
477	D-III-2772	Diversion of forest land for Retail Outlet (KSK) of IOCL at Village Keshopur on Keshopur-Anandpur, Teh. Bawal, Distt. Rewari (CAMP A)	9- HRB187/2007- CHA/6127	6/27/2007	0.0200	2.5000	20	2500	0	Shisham, Papri	Rewari Sector-4 by pass road, R/s (0.12 RKM)	Dahina Jatusana Rd. km 0-8 L & R	28*18'24.18" 28*18'26.20" 28*18'24.18" 28*22'26.21"	76*26'29.17" 76*19'28.21" 76*26'29.17" 76*26'29.17"	
478	D-III-2982	Diversion of forest land for Retail Outlet of IOCL on Rewari-Neerpur (Turkiyawas) road, KM 6-7, L/s, Village Budhani, Distt. Rewari. (CAMP A)	9- HRB401/2007- CHA/7969	8/17/2007	0.0140		14		0		Rewari-Jhajjar road, KM 1-2, L/s				
479	D-III-1205	Diversion of 0.01127 ha forest land for Petrol pump of IOCL at Village Gurawara on NH-71 KM Stone 415, L/s, Distt. Rewari	9- HRB448/2006- CHA/2528	3/24/2008	0.0280		28		0		Rewari city sector-4				
480	D-III-1403	Diversion of forest land for retail outlet of IOCL on Narnaul-Rewari road, KM 23.600, L/s, NH-1, Village Manethi, Distt. Rewari (CAMP A)	9- HRB015/2007- CHA/6741	8/7/2008	0.0150		15		0		Land Bank Rewari City Nala				
481	D-III-3533	Diversion of forest land for Retail outlet of IOCL on Kund-Baharoad Km 1-2 L/s, Village Parla, Distt. Rewari (CAMP A)	9- HRB544/2008- CHA/157	1/6/2009	0.0500		50		0		Rewari-Narnaul Road, Km 24-25 L/s (0.30 RKM)				
482	D-III-3774	Diversion of forest land for laying U/g OFC of Bharti Airtel Ltd. from Maharana Pratap Chowk to Rewari-Shajanpur road, SH-15 to Via Daliyaki-Harinagar Husainpur Rewari Narnaul Road, Km 81.400, Distt. Rewari	1997-Ft-4- 2009/9053	6/19/2009	2.2950		2295		0		Survey No./Compartment No. Nandha unclassified				

Sr. No.	D-III File No.	Name of Diversion case	Approval No.	Approval Date	CA to be done (in Ha.)	CA Done (in Ha.)	No. of plants to be planted	No. of Plants actually planted		Species planted	Name of approved CA site	Site where CA done	GPS coordinates		M& E Date
								Tall Plants	P.Bag (Small Plants)				Lat.	Log.	
1	2	3	4	5	6	7	8	9	10	11	12	13	14		15
483	D-III-3165	Diversion of forest land for Retail Outlet of BPCL on NH-8 Km 78 at Village Nikhri, L/s, Distt. Rewari	9- HRB475/2008- CHA/4197	8/6/2009	0.0260		26		0		Rewari-Jhajjar road, Km 0-1, R/s				
484	D-III-1434	Diversion of forest land for entry to factory M/s Lucas TVS Ltd. from Palwal-Sohna-Rewari road, Village Masani, Distt. Rewari	9- HRB944/2007- CHA/6642	12/10/2009	0.0150		15		0		Rewari city sector-3 (15 Plants to be destroyed)				
485	D-III-1853	Diversion of forest land for Retail Outlet of IOCL on NH-8, KM 78, L/s, Village Dungerwas, Distt. Rewari	9- HRB087/2010- CHA/669	3/17/2010	0.0200		20		0		Palwal-Sohna-Rewari Road Km. 68-69 L/s				
486	D-III-2504	Diversion of forest land for construction of path from Yadav Public School at NH-71B Opposite Rao Tula Ram Stadium Delhi Road, Distt. Rewari	9- HRB478/2007- CHA	12/1/2017	0.0170		17		0		Rewari-Shajapur Road, KM 0-1 in Rewari city				
487	D-III-2327	Diversion of forest land for Retail Outlet of ESSAR Oil Ltd. on Bawal-Rewari Road, Village Suthani, Teh. Bawal, Distt. Rewari (CAMP)	9- HRB618/2007- CHA/12390	12/6/2007	0.0320	0.0320	32	32	0	Simbal, Jamun	Rewari Narnaul Road KM 0-1 L/s (0.19 RKM)	Rewari-NNI Rd. km 0-1 L/side	28.1956369 28.1941812	76.5959417 76.6087624	
488	D-III-4783	Diversion of forest land for access to retail outlet of HPCL along Rewari-Narnaul road, near Km. stone 69, L/side at village Pali Distt. Rewari.	9- HRB716/2010- CHA/9230	11/8/2011	0.0350	0.0350	35	35	0	Simbal, Jamun	Rewari-Narnaul road Km. 1-2 L/s	Rewari-NNI Rd. km 1-2 L/side	28.1942205 28.196159	76.595118 76.5863019	
489	D-III-4282	Diversion of forest land for access to retail outlet of HPCL along Rewari-Jhajjar road, near km. stone 431 R/side at village Bikaner Distt. Rewari.	9- HRB129/2013- CHA	6/10/2013	0.0290	0.0290	29	29	0	Jamun	Bhurthal Minor Km. 6-7, L/s	Bhurthal Minor km 6-7 L/side	28.275812	76.604952	
490	D-III-8126	Diversion of forest land in favour of Executive engg. Provincial division PWD B&R Br. Rewari for 4 laning of Dhaurera Chowk to Rao Abhey Singh chowk OLD NH- 71 B District rewari FP/HR/Road/26697/2017	9- HRB138/2017- CHA	5/1/2018	1.4300	6.2280	1430	6228	0	Papri, Siras, Pipal, Bargad	Maseet Section 4 & 5 of PLPA 1900	Maseet Sec 4&5	28*17'25 28*17'03' 28*17'09' 28*17'09	76*25'23' 76*25'22' 76*25'23' 76*25'23	
491	D-III-8214	Diversion of forest land for access to retail outlet of IOC Ltd along Rewari NH-8 road L/side at Rewari city sector-25 Distt. Rewari FP/HR/Road/29769/2017	3578	1-15-2018	0.0700		70		0		Maseet Section 4 & 5 of PLPA				

Sr. No.	D-III File No.	Name of Diversion case	Approval No.	Approval Date	CA to be done (in Ha.)	CA Done (in Ha.)	No. of plants to be planted	No. of Plants actually planted		Species planted	Name of approved CA site	Site where CA done	GPS coordinates		M& E Date
								Tall Plants	P.Bag (Small Plants)				Lat.	Log.	
1	2	3	4	5	6	7	8	9	10	11	12	13	14		15
492	D-III-8143	Diversion of forest land for access to retail outlet of IOC Ltd along Rewari Sohna road KM stone 70.130 L/s at Village Baliyar Khurd Distt. Rewari FP/HR/Road/29151/2017	D-III-8143/3594	1-15-2018	0.5000		500		0		Maseet Section 4 & 5 of PLPA 1900				
493	D-III-8343	Diversion of forest land for access to retail outlet of HPC Ltd along Kosli Rewari road L/side at village Kanarwas Distt. Rewari FP/HR/Approach/31926/2018	D-III-8343/4379	3-28-2018	0.0700		70		0		MAseet section 4 & 5 of PLPA1900				
494	D-III-8116	Diversion of forest land in favour of Executive engineer Provincial division PWD B&R Br. Rewari for improvement by providing widening and strengthening od road from Bawal to Piranpura RD 0.515 to 1.515 Distt. Rewari. FP/HR/Road/26847/2016	9HRB139/2017-CHA	5/4/2018	1.2180		1218		0		Maseet Section				
495	D-III-8251	Diversion of forest land for laying of Steel and MDPE Natural Gas pipeline from ranbir singh hooda chowk to NH 8 Bawal Chowk along Rewari Bawal road Distt. Rewari FP/HR/Others/30456/2017	D-III-8251/299	4-23-2018	1.1400		1140		0		Maseet section 4 & 5 of PLPA 1900				
496	D-III-8063	Diversion of forest land for access to LPG cylinder storage godown of M/s KS Indane along Rewari Mahendergarh road KM stone 24 L/side at village Dahina District Rewari FP/HR/Road/28870/2017	9-HRB143/2017	2/5/2018	0.0500		50		0		MAseet Section 4 & 5 of PLPA 1900				
497	D-III-8376	Diversion of forest land for access to retail outlet of IOC Ltd along Budana chowk to Gokalpur road L/side at village Meerpur under forest division an Distt. Rewari FP/HR/Approach/31949/2018	D-III-8376/670	5-22-2018	0.0700		70		0		Maseet Section 4 & 5 PLPA				
498	D-III-8154	Diversion of forest land in favour of Sub divisional engineer P.H Engineering sub division Dharuhera for laying of drinking water pipeline from J.L.N lift No.4 to Rampura water works along forest strip distt. Rewari FP/HR/Water/27740/2017	D-III-8154/697	5-25-2018	1.6800		1680		0		Maseet Section 4 & 5 of PLPA 1900				

Sr. No.	D-III File No.	Name of Diversion case	Approval No.	Approval Date	CA to be done (in Ha.)	CA Done (in Ha.)	No. of plants to be planted	No. of Plants actually planted		Species planted	Name of approved CA site	Site where CA done	GPS coordinates		M& E Date
								Tall Plants	P.Bag (Small Plants)				Lat.	Log.	
1	2	3	4	5	6	7	8	9	10	11	12	13	14		15
499	D-III-4539	Diversion of forest land for access to retail out let of HPCL along Rewari-Garhi Bolni road km. 3-4 L/side at village Padaniyawas Distt. Rewari.	9- HRB239/2011- CHA/7876	9-30-2011	0.1110	0.1110	111	111	0	Alistronia	Rewari-Garhi Bolni Rd. km 3-4 L/side	Rewari-Garhi Bolni Rd. km 3-4 L/side	28.167714 28.167694 28.158355 28.158347	76.628339 76.628421 76.632776 76.632805	
500	D-III-6308	Diversion of forest land in favour of DHBVN Rewari for erection of 33 KV double circuite Feeder emanating from 132 KV S/Stn. HSHDC Bawal to HPCL village Kamawas, Distt. Rewari FP/HR/TRANS/11153/2015	119-Ft-5- 2015/11773	11/6/2015	0.0060	1.2500	6	1250	0	Papri, Shisham	RF Nandha	Gothra Minor Km 0 to 6 R/Side	28.208366 28.208383 28.184150 28.184164	76.432724 76.432728 76.446831 76.446786	
501	D-III-8566	Diversion of forest land for access to retail outlet of IOC Ltd along Rewari Pataudi road near KM 39 L/side at Village Chillar under forest division and Distt. Rewari FP/HR/Approach/34472/2018	D-III-8566/4030	2-14-2019	0.0810		81		0		Siha section 4 & 5 of PLPA 1900				
502	D-III-6957	Diversion of forest land for access to M/s Avi Bharat Gas LPG Cylinder Storage Godown along Motla Berli Kalan road L/side at Village Berli Kalan Distt. Rewari FP/HR/Other/21232/2016	9-HRB091/2017	4-16-2019	0.0700		70		0		Maseet section 4 & 5 of PLPa 1900				
503	D-III-8538	Diversion of forest land in favour of Sub Divisional Engineer P.H Engineering Sub Division Dharujera for laying of drinking water pipe line from Kamalpur to Suthana along Rewari Bawal road and JLM to Lalpur under forest division and distt. Rewari FP/HR/Water/33997/2018	9- HRB179/2018- CHA	5-14-2019	1.0920		1092		0		Siha section 4 & 5 of PLPA 1900				
504	D-III-3774	Diversion of forest land for laying U/g OFC of Bharti Airtel Ltd. from Maharana Pratap Chowk to Rewari-Shajanpur road, SH-15 to Via Daliyaki-Harinagar Husainpur Rewari Namaul Road, Km 81.400, Distt. Rewari	1997-Ft-4- 2009/9053	6/19/2009	2.5000	2.5000	2500	2500	0	Papri, Jamun, Neem, Shisham	Survey No./Compartment No. Nandha unclassified	Diwana Distry. RD 6-9 (Pump House) L&R	28*12'13" 28*11'36" 28*11'19" 28*10'50"	76*20'58" 76*20'58" 76*21'06" 76*21'43"	

Sr. No.	D-III File No.	Name of Diversion case	Approval No.	Approval Date	CA to be done (in Ha.)	CA Done (in Ha.)	No. of plants to be planted	No. of Plants actually planted		Species planted	Name of approved CA site	Site where CA done	GPS coordinates		M& E Date
								Tall Plants	P.Bag (Small Plants)				Lat.	Log.	
1	2	3	4	5	6	7	8	9	10	11	12	13	14		15
505	D-III-6429	Diversion of forest land in favour of Senior Section Engineer/Works NW Railway Bhiwani for construction of RUB Rewari Sadulpur Railway line at village Balawas Ahir and Khargwas Distt. Bhiwani FP/HR/RAIL/14350/2015	826-Ft-5-2016/655	1/15/2016	0.5200	0.5450	520	545	0	Shisham, Papri	Rampuri Distributory km. 0-2	Rampuri Distry. Km 0-3 L&R	28.328121 28.328595	76.390541 76.374495	
506	D-III-6446	Diversion of forest land in favour of GAIL (India) Ltd. for laying of Natural Gas pipeline along Balwal Industrial area, distt. Rewari FP/HR/IND/14582/2015	34-Ft-5-2016/4925	3/16/2016	0.0250		25		0		Rampuri Distry. km. 2-3				
507	D-III-3972	Diversion of forest land for approach road for retail outlet along Rewari Bawal road Km. 2 to 3 R/side at village Chandpur Distt. Rewari	9- HRB584/2009- CHA/579	3/15/2010	0.0170	5.7500	17	5750	0	Papri, Neem, Shisham	Rewari-Bawal Road Km. 2-3 R/s	Masani Recharge Bundh (Sabi Bundh) Km 3-	28*11'27.31" 28*11'27.55" 28*11'31.02" 28*11'31.31"	76*45'33.64" 76*45'34.37" 76*45'32.79" 76*45'33.67"	
508	D-III-3620	Diversion of forest land for construction of Rewari Bypass by HUDA from Palwal-Sohna-Rewari road, Rewari-Pataudi road, & Rewari-Jhajjar road, Distt. Rewari	9- HRB753/2010- CHA/	8/1/2013	0.3200		320		0		Rewari-Konsiwas road Km. 4-5 both Side				
509	D-III-5122	Diversion of forest land for access to retail outlet of I.O.C.Ltd. along Dharuhera-Nandrampur Bass road Km. 4-5 R/side at village Nandrampur Bass Distt. Rewari.	9- HRB275/2014- CHA	9/2/2015	0.0300		30		0		Dharuhera Nandrampurbas s Rd. Km. 4-5 R/side				
510	D-III-6198	Diversion of forest land for access to retail outlet of IOCL along Dahina-Mandola-Kund road, Km. 2-3, R/side, at village Jainabad Distt. Rewari. FP/HR/Others/8066/2014	868-Ft-5-2015/657	1/15/2016	0.0200		20		0		R.F. Nandha				
511	D-III-6394	Diversion of forest land for access to retail outlet of HPCL along Rewari-Narnaul road,Km. 14, L/side, at village Gothra Tappa Khori Distt. Rewari FP/HR/Others/13140/2015	18-Ft-5-2016/4086	2/3/2016	0.2580		258		0		RF Nandha				
512	D-III-6535	Diversion of forest land for access to retail outlet of I.O.C Ltd. on NH8 to Rejpura road, L/side, at village Alamgirpur FP/HR/Others/15921/2015	136-Ft-5-2016/5046	3/17/2016	0.2500		250		0		Kamalpur Disty. Km. 1-3 R/side				
513	D-III-6385	Diversion of forest land for access to retail outlet of HPCL along Rewari-Kanuka road, Km. 9, R/side, at village Bhandor Distt. Rewari FP/HR/Others/10701/2015	585-Ft-5-2015/5106	3/18/2016	0.0300		30		0		RF. Nandha				

Sr. No.	D-III File No.	Name of Diversion case	Approval No.	Approval Date	CA to be done (in Ha.)	CA Done (in Ha.)	No. of plants to be planted	No. of Plants actually planted		Species planted	Name of approved CA site	Site where CA done	GPS coordinates		M& E Date
								Tall Plants	P.Bag (Small Plants)				Lat.	Log.	
1	2	3	4	5	6	7	8	9	10	11	12	13	14		15
514	D-III-7079	Diversion of forest land for access to retail outlet of BPCLtd. along Rewari-Mahendergarh road, L/side, at village Jadra Distt. Rewari FP/HR/Others/23781/2017	D-III-7079/1505	8/16/2017	0.0500		50		0		Reserve Forest Nahar				
515	D-III-8343	Diversion of forest land for access to retail outlet of HPC Ltd along Kosli Rewari road L/side at village Kanarwas Distt. Rewari FP/HR/Approach/31926/2018	D-III-8343/4379	3/28/2018	0.0400		40		0		MAset section 4 & 5 of PLPA1900				
516	D-III-8116	Diversion of forest land in favour of Executive engineer Provincial division PWD B&R Br. Rewari for improvement by providing widening and strengthening od road from Bawal to Piranpura RD 0.515 to 1.515 Distt. Rewari. FP/HR/Road/26847/2016	9HRB139/2017-CHA	5/4/2018	0.0400		40		0		Maset Section				
517	D-III-8063	Diversion of forest land for access to LPG cylinder storage godown of M/s KS Indane along Rewari Mahendergarh road KM stone 24 L/side at village Dahina District Rewari FP/HR/Road/28870/2017	9-HRB143/2017	2/5/2018	0.0500		50		0		MAset Section 4 & 5 of PLPA 1900				
518	D-III-8154	Diversion of forest land in favour of Sub divisional engineer P.H Engineering sub division Dharuhera for laying of drinking water pipeline from J.L.N lift No.4 to Rampura water works along forest strip distt. Rewari FP/HR/Water/27740/2017	D-III-8154/697	5/25/2018	0.3200		320		0		Maset Section 4 & 5 of PLPA 1900				
519	D-III-5845	Diversion of forest land for access to Para Medical Institute (College) along Rewari-Mahendergarh road Km. 7-8, L/side, at village Jadra, Distt. Rewari	9-HRB065/2015-CHA	12/6/2018	0.0500		50		0		Nikhri Distributory KM 0-1 L/side				
520	D-III-6981	Diversion of forest land in favour of Executive Engineer, Provincial Division, PWD B&R Br. Rewari for widening and strengthening of Rewari-Mahendergarh road, Km. 4.98 to 33.65 and construction of side drain distt. Rewari FP/HR/Road/21797/2016	9-HRB047/2017	7/12/2018	0.1640		164		0		Bhurthala Minor KM 0-4				

Sr. No.	D-III File No.	Name of Diversion case	Approval No.	Approval Date	CA to be done (in Ha.)	CA Done (in Ha.)	No. of plants to be planted	No. of Plants actually planted		Species planted	Name of approved CA site	Site where CA done	GPS coordinates		M& E Date
								Tall Plants	P.Bag (Small Plants)				Lat.	Log.	
1	2	3	4	5	6	7	8	9	10	11	12	13	14		15
521	D-III-6844	Diversion of forest land in favour of Executive Engg. PWD B&R for widening and strengthening of road from Rewari to IG University Meerpur via Ramgarh Bhawanpur, Turkiawas Km. 0-9.8, Distt. Rewari FP/HR/Road/20949/2016	9-HRB191/2016	7/12/2018	0.3950		395		0		RF Nahar				
522	D-III-8282	Diversion of forest land for access to LPG Cylinder storage Godown of M/s Ganeshi Indane along Berli-Parkhotampur road at village Musepur distt. Rewari FP/HR/Approach/30045/2017	9-HRB044/2018	7/13/2018	0.0700		70		0		Maseet Section 4 & 5 of PLPA 1900				
523	D-III-8487	Diversion of forest land for access to retail outlet of IOC Ltd along sudhrana-Juddi road L/side at village Sudhrana under forest division and Distt. Rewari Haryana FP/HR/Approach/34115/2018	D-III-8487/1381	8/13/2018	0.0700		70		0		MAseet section 4 & 5 of PLPA 1900				
524	D-III-8275	Diversion of forest land for access to Dewan Fourwheels Pvt Ltd on PSR road to Kalka Mandhiya Kalan road at Mandhiya Kalan Distt. Rewari FP/HR/Road/29522/2017	9-HRB050/2018	8/23/2018	0.0700		70		0		MAseet Section 4 & 5				
525	D-III-8452	Diversion of forest land in favour of Chief Manager Rewari CGO Project Indraprastha Gas Ltd Rewari for laying of Steel & MDPE Natural Gas pipe line from Rajesh pilot Chowk Rewari to Garhi Bolni road Distt. Rewari FP/HR/Others/33765/2018	D-III-8452/2067	4/9/2018	0.2400		240		0		Village Siha section 4 & 5				
526	D-III-8566	Diversion of forest land for access to retail outlet of IOC Ltd along Rewari Pataudi road near KM 39 L/side at Village Chillar under forest division and Distt. Rewari FP/HR/Approach/34472/2018	D-III-8566/4030	2/14/2019	0.2400		240		0		Siha section 4 & 5 of PLPA 1900				

Sr. No.	D-III File No.	Name of Diversion case	Approval No.	Approval Date	CA to be done (in Ha.)	CA Done (in Ha.)	No. of plants to be planted	No. of Plants actually planted		Species planted	Name of approved CA site	Site where CA done	GPS coordinates		M& E Date
								Tall Plants	P.Bag (Small Plants)				Lat.	Log.	
1	2	3	4	5	6	7	8	9	10	11	12	13	14		15
527	D-III-8539	Diversion of forest land in favour of Sub divisional Engineer P.H Engg. Sub Division Dharuhera for laying of drinking water pipe line from Asalwas to Jabhuwa village Bidawas to Alwalpur village to Bhadoj Village along the roads Distt. Rewari FP/HR/Water/34159/2018	D-III-8539/78	4/4/2019	1.9200		1920		0		Siha Section 4 & 5 of PLPA1900				
528	D-III-3972	Diversion of forest land for approach road for retail outlet along Rewari Bawal road Km. 2 to 3 R/side at village Chandpur Distt. Rewari	9- HRB584/2009-CHA/579	3/15/2020	0.0020	2.5000	2	2500	0	Papri, Gulmohar, Kazelia, Kachnar, Jamun, Shisham, Arjun	Rewari-Bawal Road Km. 2-3 R/s	Khol Bundh	28*13'16.8" 28*13'14.1" 28*13'12.1" 28*13'09.4"	76*23'09.5" 76*23'20.3" 76*23'27.1" 76*23'32.1"	
529	D-III-4262	Diversion of forest land for access to retail outlet of HPCL along Rewari-Pataudhi road km. stone 45, L/side at vill. Kakoria, Distt. Rewari.	9- HRB797/2010-CHA/1511	1/3/2011	0.1140		114		0		Rewari-Patudhi road km. 42-43 L/side				
530	D-III-4527	Diversion of forest land for access to retail outlet of IOCL along Rewari-Kanina road km. 13-14, L/side at village Mundi Distt. Rewari.	9- HRB246/2011-CHA/4042	5/5/2011	0.0840		84		0		Rewari-Kanina road km. 18-19 L/s				
531	D-III-4940	Diversion of forest land for access to retail outlet of BPCL along Dahina-Berli road, Km. 4-5 L/side, at village Kanawali Distt. Rewari.	9- HRB041/2012-CHA/1994	12/3/2012	0.1100		110		0		Section 4&5 Maseet				
532	D-III-4931	Diversion of forest land in favour of Project Director, NHAI, PIU, Rewari for construction of Gangaycha and Rewari bypass (from design km 430.800 to Km. 445.853) crossing through various forest strips Distt. Rewari.	9- HRB011/2012-CHA/5051	6/19/2012	1.6080		1608		0		Siha Sec. 4&5				
533	D-III-4518	Diversion of forest land for access to retail outlet of IOCL along Bhiwadi road (NH 8 to Bhiwadi road) km. 4-5 L/side at village Akera Distt. Rewari.	9- HRB115/2011-CHA/	11/30/2012	0.0200		20		0		NH-8 to Bhiwadi road Km. 1-2				
534	D-III-1758	Diversion of forest land for Retail Outlet of RIL at Rewari-Palwal Road, KM 73-74, L/s, Distt. Rewari	9-HRB774/06-CHA/3915	1/17/2013	0.0780		78		0		Rewari-Narmaul road KM 0-1 R/s				

Sr. No.	D-III File No.	Name of Diversion case	Approval No.	Approval Date	CA to be done (in Ha.)	CA Done (in Ha.)	No. of plants to be planted	No. of Plants actually planted		Species planted	Name of approved CA site	Site where CA done	GPS coordinates		M& E Date
								Tall Plants	P.Bag (Small Plants)				Lat.	Log.	
1	2	3	4	5	6	7	8	9	10	11	12	13	14		15
535	D-III-5181	Diversion of forest land for access to retail outlet of IOCL along Haily Mandi-Palhawas road Km. 0-1, L/side, at village Jivra, distt. Rewari.	9- HRB044/2013- CHA	2/25/2013	0.0200		20		0		Siha Section 4 & 5 area				
536	D-III-5758	Diversion of forest land for access to retail outlet of IOCL along NH 71 B (New NH 919) Rewari-Sohna-Palwal road, Km. 17.826, R/side, at village Dharuhera, Distt. Rewari	9- HRB041/2014- CHA	2/24/2014	0.0300		30		0		Dharuhera-Nandrapur Bas RD KM 0-1 L/side				
537	D-III-1457	Diversion of 0.0137 ha. forest land for Retail Outlet of Numaligarh Refinery Ltd. on NH-71 KM Stone 445.84, Village Karnawas, Distt. Rewari	9- HRB813/2007- CHA/	5/23/2014	0.0700		70		0		Rewari-Shajhanpur road, Km 1-2, L/s; and Penal site is same as CA site				
538	D-III-4720	Diversion of forest land for access to retail outlet of HPCL along Jhajjar-Rewari road km. stone 440.50, L/s at village Chandpur, Distt. Rewari.	9- HRB141/2012- CHA/	1/1/2015	0.0930		93		0		Rewari-Bawal Rd. Km. L/side				
539	D-III-6308	Diversion of forest land in favour of DHBVN Rewari for erection of 33 KV double circuite Feeder emanating from 132 KV S/Stn. HSIIDC Bawal to HPCL village Karnawas, Distt. Rewari FP/HR/TRANS/11153/2015	119-Ft-5- 2015/11773	11/6/2015	0.2710		271		0		RF Nandha				
540	D-III-6844	Diversion of forest land in favour of Executive Engg. PWD B&R for widening and strengthening of road from Rewari to IG University Meerpur via Ramgarh Bhawanpur, Turkiawas Km. 0-9.8, Distt. Rewari FP/HR/Road/20949/2016	9-HRB191/2016	7/12/2018	1.7390	2.5000	1739	2500	0		Khaleta section 4 & 5 of PLPA 1900				
541	D-III-8728	Diversion of forest land for access to retail outlet of IOC Ltd along Kosli Bahu Jholri road R/side at Vilage Karoli Distt. Rewari FP/HR/Approach/37272/2018	D-III-8728/60	4/4/2019	0.1800		180		0		RF Nahar				

Sr. No.	D-III File No.	Name of Diversion case	Approval No.	Approval Date	CA to be done (in Ha.)	CA Done (in Ha.)	No. of plants to be planted	No. of Plants actually planted		Species planted	Name of approved CA site	Site where CA done	GPS coordinates		M& E Date
								Tall Plants	P.Bag (Small Plants)				Lat.	Log.	
1	2	3	4	5	6	7	8	9	10	11	12	13	14		15
542	D-III-8538	Diversion of forest land in favour of Sub Divisional Engineer P.H Engineering Sub Division Dharujera for laying of drinking water pipe line from Kamalpur to Suthana along Rewari Bawal road and JLM to Lalpur under forest division and distt. Rewari FP/HR/Water/33997/2018	9- HRB179/2018-CHA dt 5/14/2019		0.0200		20		0		Siha section 4 & 5 of PLPA 1900				
543	D-III-8400	Diversion of forest land in favour of M/S Inderprastha Gas Ltd for laying of Natural Gas Pipeline along NH 919 from Masani to Police Line Rewari under forest division and Distt. Rewari. Haryana FP/HR/Others/31938/2018	D-III-8400/1179 dt 7/24/2019		1.0200		1020		0		Siha section 4 & 5				
544	D-III-8610	Diversion of forest land in favour of Dy. Manager Pipeline projects Indraprastha Gas Ltd New Delhi for laying of Steel and MDPE Natural gas pipeline from Shahid Bhagat Singh Chowk Daruhera to Alawarpur Village Distt. Rewari FP/HR/Other/35253/2018	D-III-8610/1854	8/8/2019	0.8850		885		0		Siha Section 4 & 5 of PLPA 1900				
545	D-III-8874	Diversion of forest land in favour of Executive engineer Muncipal Council Rewari for laying of sewer line along Rewari PAtaudi road from DHBVNL Colony Rewari to Rewari Rohtak railway line crossing Distt. Rewari FP/HR/Others/40158/2019	D-III-8874/2571	9/26/2019	0.0600		60		0		Nandha RF				
546	D-III-9231	Diversion of forest land for access to retail outlet of HPC Ltd long Shahjahanpur Rewari road L/side at village Jatuwass Distt. Rewari FP/HR/Approach/43189/2019	D-III-9231/6352	6/26/2020	0.0220		22		0		Didoli section 4&5 of PLPA1900				
547	D-III-3620	Diversion of forest land for construction of Rewari Bypass by HUDA from Palwal-Sohna-Rewari road, Rewari-Pataudi road, & Rewari-Jhajjar road, Distt. Rewari	9- HRB753/2010-CHA/	8/1/2013	0.1100	0.4300	110	430	0	Chakresia, Sahtut, Arjun, P.Papri	Rewari-Konsiwas road Km. 4-5 both Side	Rewari Konsiwas Rd. Km 4-5, L&R	28.168897	76.656151	

Sr. No.	D-III File No.	Name of Diversion case	Approval No.	Approval Date	CA to be done (in Ha.)	CA Done (in Ha.)	No. of plants to be planted	No. of Plants actually planted		Species planted	Name of approved CA site	Site where CA done	GPS coordinates		M& E Date
								Tall Plants	P.Bag (Small Plants)				Lat.	Log.	
1	2	3	4	5	6	7	8	9	10	11	12	13	14		15
548	D-III-8825	Diversion of forest land for access to retail outlet of BPC Ltd along NH 8 Rewari Bawal road R/side IMT Bawal under forest division and distt. Rewari Haryana FP/HR/Approach/39566/2019	D-III-8825/1469	7/19/2019	0.1000	5.2550	100	5255	0	Papri, Neem, Imli	Didoli Section 4 & 5 of PLPA 1900	Didoli Sec. 4&5	28*18'10' 28*18'11' 28*18'15' 28*18'15'	76*26'20 76*26'15 76*26'15 76*26'10	
549	D-III-8610	Diversion of forest land in favour of Dy. Manager Pipeline projects Indraprastha Gas Ltd New Delhi for laying of Steel and MDPE Natural gas pipeline from Shahid Bhagat Singh Chowk Daruhera to Alawarpur Village Distt. Rewari FP/HR/Other/35253/2018	D-III-8610/1854	8/8/2019	0.5400		540				Siha Section 4 & 5 of PLPA 1900				
550	D-III-8875	Diversion of forest land for access to retail outlet of BPC Ltd along Turkiwas Tatarpur Sunaria Asadpur road KM stone 1 L/side at village Turkiwas Distt. Rewari FP/HR/Approach/39889/2019	D-III-8875/2184	12/9/2019	0.1000		100				Didoli section 4 & 5 of PLPa				
551	D-III-8769	Diversion of forest land in favour of S.D.E P.H Engg. Sub division No.1 Bawal for laying of water supply pipe line of proposed water works Raghunathpura for grup of 25 Nos villages and 3 Nos dhani Tehsil Bawal Distt. Rewari. FP/HR/Water/ 36955/2018	D-III-8769/2180	12/9/2019	2.4260		2426				Maseet Section 4 & 5 of PLPA				
552	D-III-8874	Diversion of forest land in favour of Executive engineer Muncipal Council Rewari for laying of sewer line along Rewari PAtaudi road from DHBVNL Colony Rewari to Rewari Rohtak railway line crossing Distt. Rewari FP/HR/Others/40158/2019	D-III-8874/2571	9/26/2019	0.5700		570				Nandha RF				
553	D-III-6788	Diversion of forest land in favour of PWD Br. for construction of ROB and its approaches in lieu of existing level crossing (LC No. 13) at Km. 25.190 on NH 11, village Pali Distt. Rewari FP/HR/Road/19660/2016	9- HRB151/2016- CHA	11/14/2019	1.7190		1719				Siha DitrybutoryKM 0-2L&R /Side, Batori Disty. KM 0-3 L&R , Shadipur minor KM 0-2 L&R side , Bhurthala minor KM 0-4 L&R side				

Sr. No.	D-III File No.	Name of Diversion case	Approval No.	Approval Date	CA to be done (in Ha.)	CA Done (in Ha.)	No. of plants to be planted	No. of Plants actually planted		Species planted	Name of approved CA site	Site where CA done	GPS coordinates		M& E Date
								Tall Plants	P.Bag (Small Plants)				Lat.	Log.	
1	2	3	4	5	6	7	8	9	10	11	12	13	14		15
554	D-III-9231	Diversion of forest land for access to retail outlet of HPC Ltd long Shahjahanpur Rewari road L/side at village Jatuwass Distt. Rewari FP/HR/Approach/43189/2019	D-III-9231/6352	6/26/2020	0.1000		100				Didoli section 4&5 of PLPA1900				
					0.3000			300	0	Papri	Didoli section 4&5 of PLPA1900	Didoli Sec. 4&5	28°18'10" 28°18'11" 28°18'15" 28°18'15"	76°26'20" 76°26'15" 76°26'15" 76°26'10"	
555	D-III-6788	Diversion of forest land in favour of PWD Br. for construction of ROB and its approaches in lieu of existing level crossing (LC No. 13) at Km. 25.190 on NH 11, village Pali Distt. Rewari FP/HR/Road/19660/2016	9- HRB151/2016- CHA	11/14/2019	0.7000	0.7000	700	700	0	Papri, Neem	Siha DityutoryKM 0-2L&R /Side, Batori Disty. KM 0-3 L&R , Shadipur minor KM 0-2 L&R side , Bhurthala minor KM 0-4 L&R side	Siha Distry.	28.257238 28.257382	76.413612 76.415622	
556	D-III-4645	Diversion of forest land for access to retail outlet of IOCL along Ghatal-Bhiwadi road, R/side at village Ghatal, Distt. Rewari.	9- HRB720/2011- CHA/3610	9/5/2012	0.0200	0.0200	20	20	0	Papri, Neem, Bargad, Pipal	Palwal Sohna Rewari Road Km. 55-56 L/side	PSR Rd. Km 55-56, L/Side	28°12'19.76" 28°12'20.20" 28°12'20.10" 28°12'19.66"	76°47'11.42" 76°47'23.45" 76°47'23.24" 76°47'11.32"	
557	D-III-8728	Diversion of forest land for access to retail outlet of IOC Ltd along Kosli Bahu Jholri road R/side at Vilage Karoli Distt. Rewari FP/HR/Approach/37272/2018	D-III-8728/60	4/4/2019	0.1800	0.1800	180	180	0	Papri	Khaleta section 4 & 5 of PLPA 1900	Khaleta Sec. 4&5	28.224390 28.224535 28.225229 28.224987	76.408316 76.408505 76.407890 76.407607	
558	D-III-3091	Diversion of forest land in favour of Public Health Sub Divn.1 for construction of Sewer line on Rewari-Baraili road & Hajari Dass Road, Distt. Rewari	9- HRB653/2007- CHA/10898		3.7290	3.7290	3729	3729	0	Bad, Pipal , Siras, Imli. Lasude, Papdi, Gondhi	RF Jhabua Com. 7 (Bawal)	RF Jhabua Com. 7 (Bawal)	28° 0'56.48"	76°39'10.82"	
559	D-III-3328	Diversion of forest land for Retail Outlet of IOCL on Kanuka approach road, R/s, Km 10.5, Village Kanuka, Distt. Rewari (CAMP)	9- HRB239/2008- CHA/167		0.0090	0.0090	9	9	0	Papdi	Rewari-Bawal road, KM 12-13, L/s (0.05 RKM)	Bawal Dulhera Road	28°3'53.198" 28°3'53.235" 28°1'49.135" 28°1'49.036"	76°34'54.602" 76°34'54.645" 76°36'31.707" 76°33'36.1660"	
560	D-III-3345	Diversion of forest land in favour of Power Grid Corp. of India Ltd. for const. of LILO of 400 KV S/C Hisar-Jaipur Transmission Line. Distt. Rewari	9- HRB356/2008- CHA/544		6.3890	6.3890	139	139	0	Siras, Imli, Lasuda	R.F. Jhabua	Bawal Dulhera Road	28°3'53.198" 28°3'53.235" 28°1'49.135" 28°1'49.036"	76°34'54.602" 76°34'54.645" 76°36'31.707" 76°33'36.1660"	

Sr. No.	D-III File No.	Name of Diversion case	Approval No.	Approval Date	CA to be done (in Ha.)	CA Done (in Ha.)	No. of plants to be planted	No. of Plants actually planted		Species planted	Name of approved CA site	Site where CA done	GPS coordinates		M& E Date
								Tall Plants	P.Bag (Small Plants)				Lat.	Log.	
1	2	3	4	5	6	7	8	9	10	11	12	13	14	15	
							1000	1000	0	Papdi, Pipal, Bad		Tankri Distributory	28°2'43.19" 28°2'43.05" 28°40'25" 28°40'08"	76°31'13.73" 76°31'13.58" 76°30'19.86" 76°30'19.81"	
							2000	2000	0	Bad, Pipal, Siras, Imli, Lasude, Papdi, Gondhi		Bawal Bahdoj Road 0-10	28°42.865" 28°42.792" 28°1'27.152" 28°1'27.045"	76°35'11.196" 76°35'11.015" 76°39'22.511" 76°39'2.446"	
							1250	1250	0	Bad, Pipal, Siras, Imli, Lasude, Papdi, Gondhi		Aasalwas Jhabua Road	28°43.019" 28°43.134" 28°0'59.489" 28°0'59.188"	76°38'6.298" 76°38'6.175" 76°37'5.223" 76°37'5.150"	
							750	750	0	Bad, Pipal, Siras, Imli, Lasude, Papdi, Gondhi		Bidawas Distributory	28°2'20.688" 28°2'20.124" 28°23.252" 28°23.142"	76°35'28.474" 76°35'28.585" 76°37'35.741" 76°37'35.837"	
							1250	1250	0	Bad, Pipal, Siras, Imli, Lasude, Papdi, Gondhi		Jalalpur Distributory	28°8'15.509"	76°32'21.178"	
561	D-III-3543	Diversion of forest land for approach road to Motel with Banquet on Delhi-Jaipur road (NH-8), Km 89-90, L/s, Village Dyodhi, Distt. Rewari	9- HRB539/2008- CHA/886		0.0910	0.0910	91	91	0	Kachnar, Amaltas	NH-8, Km 90-91 R/s	Bawal Dulhera Road	28°3'53.198" 28°3'53.235" 28°1'49.135" 28°1'49.036"	76°34'54.602" 76°34'54.645" 76°36'31.707" 76°33'631.660"	
562	D-III-3312	Diversion of 0.0095238 ha. forest land for Retail Outlet of HPCL on NH-8, Km 105.989, R/s, Village Jaising Khera, Distt. Rewari	9- HRB568/2008- CHA/1545		0.0240	0.0240	24	24	0	Neem Jamun	Delhi-Jaipur road, Km 101-102 L/s	Bawal Dulhera Road	28°3'53.198" 28°3'53.235" 28°1'49.135" 28°1'49.036"	76°34'54.602" 76°34'54.645" 76°36'31.707" 76°33'631.660"	
563	D-III-2125	Diversion of forest land for Retail Outlet of IOCL at 106.8 KM Stone, NH-8, L/s, Delhi-Jaipur, road, Village Jaisinghpur Khera, Distt. Rewari	9- HRB783/2007- CHA/2176		0.1090	0.1090	109	109	0	Sahtoot kachnar Imli	Rewari-Bawal road, KM 12-13, L/s	Bawal Dulhera Road	28°3'53.198" 28°3'53.235" 28°1'49.135" 28°1'49.036"	76°34'54.602" 76°34'54.645" 76°36'31.707" 76°33'631.660"	

Sr. No.	D-III File No.	Name of Diversion case	Approval No.	Approval Date	CA to be done (in Ha.)	CA Done (in Ha.)	No. of plants to be planted	No. of Plants actually planted		Species planted	Name of approved CA site	Site where CA done	GPS coordinates		M& E Date
								Tall Plants	P.Bag (Small Plants)				Lat.	Log.	
1	2	3	4	5	6	7	8	9	10	11	12	13	14		15
564	D-III-3432	Diversion of forest land for Retail Outlet of Numaligarh Refinery Ltd. on Delhi-Jaipur road, Km 90.101, Village Dadoi, Distt. Rewari. (CAMP)	9- HRB351/2009-CHA/2306		0.1020	0.1020	102	102	0	Siras, Imli, Lasuda	Rewari-Bawal road km. 11-12 L/s & Penal Site- Same site.	Bawal Dulhera Road	28°3'53.198" 28°3'53.235" 28°1'49.135" 28°1'49.036"	76°34'54.602" 76°34'54.645" 76°36'31.707" 76°33'631.660"	
565	D-III-3480	Diversion of forest land for Retail Outlet of BPCL on Delhi-Jaipur road, Km 100, L/s, Village Bawal, Distt. Rewari (CAMP)	9- HRB096/2009-CHA/3301		0.0880	0.0880	88	88	0	Imli Bad Pipal Gondhi	Rewari-Bawal road km. 11-12 L/s & Penal Site - Same site.	Bawal Dulhera Road	28°3'53.198" 28°3'53.235" 28°1'49.135" 28°1'49.036"	76°34'54.602" 76°34'54.645" 76°36'31.707" 76°33'631.660"	
566	D-III-4475	Diversion of forest land in favour of PWD (B&R) for widening and strengthening of Rewari-shona-palwal road (NH-71B) from km 17.700 to	9- HRB013/2012-CHA/4911		4.0400	4.0400	40	40	0	Bad, Pipal , Siras, Imli, Lasude, Papdi, Gondhi	RF Jhabua compartment no. -9	Bawal Dulhera Road	28°3'53.198" 28°3'53.235" 28°1'49.135" 28°1'49.036"	76°34'54.602" 76°34'54.645" 76°36'31.707" 76°33'631.660"	
							1500	1500	0			Rewari Kanuka Road	28°9'32.333" 28°9'32.435"	76°32'11.812" 76°35'11.913	
							2500	2500	0			Shanjanpur Distributory	28°2'20.36" 28°2'19.79" 28°4'58.49" 28°4'58.32"	76°35'25.07" 76°35'25.28" 76°31'0.23" 76°31'0.13"	
567	D-III-5030	Diversion of forest land for access to retail outlet of IOCL along Delhi-Jaipur road, Km. 101-102 R/side at village Bawal, Distt. Rewari.	9- HRB710/2012-CHA/		0.0200	0.0200	20	20	0	Bad, Pipal , Siras, Imli, Lasude, Papdi, Gondhi	RF Jhabua Compartment No. 5	RF Jhabua Compartment No. 6	28° 0'54.59"	76°38'56.75"	
568	D-III-4982	Diversion of forest land for access to Residential Colony (Elegent City) along Rewari-Garhi Bolni road, Km. 3-4, R/side, at village Padaiyawas, Distt. Rewari.	9- HRB172/2012-CHA		0.0200	0.0200	20	20	0	Siras, Imli, Lasuda	Jhabua RF C No. 5	Jhabua RF C No. 6	28° 0'54.59"	76°38'56.75"	
569	D-III-2126	Diversion of forest land for Petrol Pump of IOCL at SH-15 Shajahanpur-Rewari Road, KM-7 Khandora, Distt. Rewari.	9- HRB354/2010-CHA/		1.2970	1.2970	216	216	0	Kadam Neem jamun kachnar	Rewari-Shajanpur road Km. 19-20 L/s (216 plants to	Bawal Dulhera Road	28°3'11.886" 28°3'11.97" 28°2'45.06" 28°2'39.0"	76°29'52.398" 76°29'51.864" 76°29'30.678" 76°29'31.05"	
							1081	1081	0	Kadam Neem jamun kachnar		RF Jhabua Comp. NO. 4	28° 0'30.35"	76°38'45.39"	
570	D-III-4817	Diversion of forest land for laying of 18" dia petroleum product pipeline alongwith OFC (from Rewari to Kanpur), crossing through various forest strips. Distt. Rewari.	9- HRB395/2012-CHA/		0.1960	0.1960	196	196	0		RF Jhabua C-4	RF Jhabua C-5	28° 0'30.35"	76°38'45.39"	

Sr. No.	D-III File No.	Name of Diversion case	Approval No.	Approval Date	CA to be done (in Ha.)	CA Done (in Ha.)	No. of plants to be planted	No. of Plants actually planted		Species planted	Name of approved CA site	Site where CA done	GPS coordinates		M& E Date
								Tall Plants	P.Bag (Small Plants)				Lat.	Log.	
1	2	3	4	5	6	7	8	9	10	11	12	13	14	15	
571	D-III-5200	Diversion of forest land for access to retail outlet of BPCL along Delhi-Jaipur road (old NH 8 & new NH 48) Km. 103-104, L/side at village Odhi Distt. Rewari.	9- HRB837/2013-CHA		0.0200	0.0200	20	20	0	Neem Jamun	RF Jhabua C.No. 8	RF Jhabua C.No. 9	28° 0'38.43"	76°39'18.49"	
572	D-III-6281	Diversion of forest land for access to retail outlet IOCL along Niganiwas approach road, Km. 0-1, L/side, at village Niganiwas Distt. Rewari FP/HR/Others/8670/2014	52-Ft-5-2015/1580		0.0200	0.0200	20	20	0	Neem Jamun	RF Jhabua	RF Jhabua	28° 0'54.59"	76°38'56.75"	
573	D-III-5964	Diversion of forest land for access to Ganeshi Lal Hindu Public school along Rewari-Garhi Bolni road R/side, at village Padaniwas Distt. Rewari	9- HRB273/2014-CHA		0.0200	0.0200	20	20	0	Neem Jamun	RFJhabua	RFJhabua	28° 0'54.59"	76°38'56.75"	
574	D-III-6081	Diversion of forest land for access to Retail outlet of IOCL along Rewari-Narnaul road, Km. 9-10, at village Dhani Santo, Distt. Rewari FP/HR/Others/7439/2014	570-Ft-5-2015/18068		0.0250	0.0250	25	25	0	Neem Jamun	RF Jhabua C.No. 6	RF Jhabua C.No. 7	28° 0'35.58"	76°39'3.93"	
575	D-III-6949	Diversion of forest land in favour of Executive Engineer, PWD B&R for construction of RUB at village Govinduri situated between Khori Pali Station of Rewari Phulera RPC section at Rewari Railway Km. 13/0-1 Distt. Rewari FP/HR/Road/22095/2016	D-III-6949/407		0.0900	0.0900	90	90	0		Bawal Distributory	Bawal Distributory	28° 4'52.04" 28° 4'57.14"	76°34'55.89" 76°33'51.46"	
576	D-III-6886	Diversion of forest land in favour of PWD B&R for construction of ROB from Bawal to Bawal Railway Station road at LC No. 69, Distt. Rewari FP/HR/Road/21493/2016	D-III-6886/623		0.4600	0.4600	460	460	0	Kachnar, Amaltas	Bawal Distributory Km. 3-5	Bawal Distributory Km. 3-6	28° 4'52.04" 28° 4'57.14"	76°34'55.89" 76°33'51.46"	
577	D-III-9044	Diversion of forest land for access to RJ Warehousing along NH 8 to Muradpur approach road L/side KM 0-1 at village Khijuri Distt. Rewari FP/HR/Approach/41961/2019	D-III-9044/3579		0.1000	0.1000	100	100	0	Amaltas sahtoot	Tankri section 4&5 of PLPA 1900	Tankri section 4&5 of PLPA 1901	28°5'44"	76°29'7"	
578	D-III-9125	Diversion of forest land for access to retail outlet of BPC Ltd along Rewari Kotkasim road near KM stone 12 R/side at village Garhi Distt. Rewari FP/HR/Approach/42460/219	D-III-9125/3875		0.1080	0.1080	108	108	0	Neem Jamun kachnar	Tankri Section 4 & 5 of PLPA 1900	Tankri Section 4 & 5 of PLPA 1900	28°5'44"	76°29'7"	

Sr. No.	D-III File No.	Name of Diversion case	Approval No.	Approval Date	CA to be done (in Ha.)	CA Done (in Ha.)	No. of plants to be planted	No. of Plants actually planted		Species planted	Name of approved CA site	Site where CA done	GPS coordinates		M& E Date
								Tall Plants	P.Bag (Small Plants)				Lat.	Log.	
1	2	3	4	5	6	7	8	9	10	11	12	13	14		15
579	D-III-9117	Diversion of forest land in favour of Indraprastha Gas Ltd for laying of underground Steel Natural Gas pipeline from Rao gopal Dev chowk Rewari to HPCL filling station in Ludhuwas Ahir village along Rewari Mahendergarh road under forest division and Distt. Rewari FP/HR/Others/41991/2019	D-III-9117/4257		0.3200	0.3200	320	320	0	jamun Amaltas kachnar	Tankri section 4 & 5 of PLPA 1900	Tankri section 4 & 5 of PLPA 1900	28°5'44"	76°29'7"	
580	D-III-4415	Diversion of forest land for access to retail outlet of BPCL along NH 8 Delhi-Jaipur road km. 103, L/s, at village Audhi Distt. Rewari.	9- HRB625/2010- CHA/5042		0.1050	0.1050	105	105	0	Bad, Pipal Lasude, Papdi, Gondhi	Rewari-Bawal road km. 12-13 L/s	Rewari Dulhera Road	28°3'53.198" 28°3'53.235" 28°1'49.135" 28°1'49.036"	76°34'54.602" 76°34'54.645" 76°36'31.707" 76°33'31.660"	
581	D-III-3438	Diversion of forest land for laying of OFC of BSNL from Raliyawas to Village Sangwari, Distt. Rewari (CAMPA)	6145-Ft-4- 2008/19675		0.0990	0.0990	99	99	0	Neem Jamun kachnar	NH-8 Km 83-84 R/s	Rewari Dulhera Road	28°3'53.198" 28°3'53.235" 28°1'49.135" 28°1'49.036"	76°34'54.602" 76°34'54.645" 76°36'31.707" 76°33'31.660"	
582	D-III-4661	Diversion of forest land for access to retail outlet of HPCL along Rewari-Sohna road near km. stone 6, R/side, at village Fideri Distt. Rewari.	9- HRB694/2011- CHA/		0.0350	0.0350	35	35	0	Siras Pipal	RF Jhabua C.No. 9	RF Jhabua C.No. 10	28°9'32.333" 76°32'11.812" 28°7'26.455" 76°29'38.088"	28°9'32.435" 76°35'11.913" 28°7'25.592" 76°29'37.399"	
Total Rewari					72.3290	72.3300	72329	72330	0						
Mahendergarh															
583	D-III-1188	Diversion of forest land for retail outlet of BPCL on Narnaul-Kotputli road, R/s, Village Rai Malikpur, Distt. M/garh. (Revenue)	9- HRB821/2005- CHA/1015-17	7/4/2006	0.042	0.042	42	42	0	Badam Papri	Narnaul Rewari road KM 51-52	Narnaul Rewari road KM 51-52	28°03'45.2" 28°03'45.4" 28°03'43.4" 28°03'43.5"	76°08'05.1" 76°08'05.0" 76°07'58.5" 76°07'58.4"	By Range Officer
584	D-III-1582	Diversion of 0.0088 ha. forest land for retail outlet of HPCL on Narnal-Singhana Road, Village Balaha Kalan, Distt. M/garh .	9- HRB769/2005- CHA/1690	4/19/2006	0.02	0.02	20	20	0	Badam Papri	Rewari NNL road KM 51-52 city plantation (2007-08)	Rewari NNL road KM 51-52 city plantation (2007-08)	28°03'39.1" 28°03'39.61" 28°03'41.0" 28°03'41.3"	76°07'47.3" 76°07'47.2" 76°07'52.55" 76°07'52.5"	By Range Officer

Sr. No.	D-III File No.	Name of Diversion case	Approval No.	Approval Date	CA to be done (in Ha.)	CA Done (in Ha.)	No. of plants to be planted	No. of Plants actually planted		Species planted	Name of approved CA site	Site where CA done	GPS coordinates		M& E Date
								Tall Plants	P.Bag (Small Plants)				Lat.	Log.	
1	2	3	4	5	6	7	8	9	10	11	12	13	14		15
585	D-III-1473	Diversion of forest land for retail outlet of IOCL on Narnaul-Mohindergarh road, KM Stone 18, Vill. Naseebpur, Distt. M/Garh. (Revenue)	9- HRB521/2006- CHA/3343	10/8/2006	0.196	0.196	196	196	0	Neem	Land Bank R.F.Nagalmala	Land Bank R.F.Nagalmala	28°22'5.32"N 28°22'4.72"N 28°22'2.89"N 28°22'2.38"N	76° 3'31.74"E 76° 3'35.12"E 76° 3'31.49"E 76° 3'34.59"E	By Range Officer
586	D-III-2785	Diversion of forest land for Retail outlet of HPCL at Mahendergarh-Buhana road, KM 12-13, R/s, Village Duloth, Distt. M/garh (Revenue)	9- HRB1056/2006- CHA/5656	8/11/2006	0.037	0.037	37	37	0	Shisham	R.F. Duloth Compartment No. 1	R.F. Duloth Compartment No. 1	28°12'48.28"N 28°12'47.45"N 28°12'46.51"N 28°12'46.18"N	76° 5'15.68"E 76° 5'19.02"E 76° 5'15.51"E 76° 5'18.21"E	By Range Officer
587	D-III-2602	Diversion of forest land for Retail Outlet of IOCL at Narnaul-Kotputli Road, L/s, Village Udaipur Kataria, Distt. M/garh (Revenue)	9- HRB1157/2006- CHA/6552	12/15/2006	0.028	0.028	28	28	0	Imli	R.F. Salimabad Compartment no. 1	R.F. Salimabad Compartment no. 1	28°16'34.06"N 28°16'33.14"N 28°16'32.30"N 28°16'31.98"N	76° 9'41.08"E 76° 9'43.75"E 76° 9'40.93"E 76° 9'43.36"E	By Range Officer
588	D-III-1666	Diversion of forest land for retail outlet of ESSAR Oil Ltd. on Kotputli-Dadri road, KM 30-31, Vill. Udaipur Kataria, Distt. M/garh. (Revenue)	9- HRB663/2006- CHA/449	11/1/2007	0.024	0.024	24	24	0	P. Papari	Land Bank Narnaul City	Land Bank Narnaul City	28°03'37.48" 28°03'36.90" 28°03'37.75" 28°03'35.66"	76°07'37.14" 76°07'32.33" 76°07'29.76" 76°07'33.85"	By Range Officer
589	D-III-2994	Diversion of forest land for laying OFC of Aircel Digilink from MS-40 to 56 along SH-17 M/garh to Kanina along SH-22 & MS-28 to 33.7 along. (AMOUNT DEPOSITED ON 12/2006)	3763-Ft-4- 2007/10196	6/13/2007	6.803	6.803	6803	6803	0	Neem, Papri, Shisham, Kajaliya	RF Khairoli	RF Khairoli	28°12'54.70"N 28°12'51.32"N 28°12'40.57"N 28°12'46.68"N	76° 4'46.54"E 76° 5'0.78"E 76° 4'43.34"E 76° 4'52.04"E	By Range Officer
590	D-III-2509	Diversion of forest land for retail outlet of IBP at Kanina-Narnaul road, Km 16-17 L/s, Village Dongra Jat, Distt. M/garh. (CAMP)10-11(1)	9- HRB107/2007- CHA/5679	6/18/2007	0.09	0.09	90	90	0	P. Papari	RF Duloth Compartment No. 1	RF Duloth Compartment No. 1	28°12'49.25"N 28°12'47.52"N 28°12'47.81"N 28°12'46.79"N	76° 5'4.75"E 76° 5'15.24"E 76° 5'5.39"E 76° 5'15.07"E	By Range Officer

Sr. No.	D-III File No.	Name of Diversion case	Approval No.	Approval Date	CA to be done (in Ha.)	CA Done (in Ha.)	No. of plants to be planted	No. of Plants actually planted		Species planted	Name of approved CA site	Site where CA done	GPS coordinates		M& E Date
								Tall Plants	P.Bag (Small Plants)				Lat.	Log.	
1	2	3	4	5	6	7	8	9	10	11	12	13	14		15
591	D-III-2630	Diversion of forest land for Retail Outlet of Numaligarh Refinery Ltd. at SH-129, KM 31.080 to 31.130 Panihala Mode-Narnaul road, Village Budhwal, Teh. Narnaul, Distt. M/garh (CAMPA)10-11(1)	9- HRB386/2007- CHA/7032	7/25/2007	0.028	0.028	28	28	0	Imli	R.F. Salimabad Compartment No. 1	R.F. Salimabad Compartment No. 1	28°16'35.84"N 28°16'35.49"N 28°16'34.04"N 28°16'33.81"N	76° 9'41.69"E 76° 9'44.67"E 76° 9'42.67"E 76° 9'44.35"E	By Range Officer
592	D-III-2686	Diversion of forest land for laying OFC of BSNL along Mahendergarh-Satnali road from Court road Exchange Site to Dalanwas, Distt. M/garh (Revenue)	4704-Ft-4- 2007/15164	8/28/2007	1.269	1.269	1269	1269	0	Neem, Papri, Shisham	RF Duloth	RF Duloth	28°12'47.04"N 28°12'45.94"N 28°12'43.50"N 28°12'42.92"N	76° 5'46.46"E 76° 5'18.37"E 76° 5'8.26"E 76° 5'17.63"E	By Range Officer
593	D-III-3229	Diversion of forest land for retail outlet of IOCL on M/Garh-Satnali road (via Jairpur Mandola) at village Jairpur, Distt. M/Garh (CAMPA)10-11(1)	9- HRB119/2008- CHA/2631	3/27/2008	0.01	0.01	10	10	0	Imli	Salimabad RF	Salimabad RF	28°16'33.79"N 28°16'33.69"N 28°16'32.77"N 28°16'32.64"N	76° 9'44.68"E 76° 9'46.76"E 76° 9'44.50"E 76° 9'46.78"E	By Range Officer
594	D-III-3009	Diversion of forest land in favour of PWD B&R for special repair of road constructed by Panchayati Raj from village Nangal Malla to Dhani Mandoli KM 0.505 to 1.315, Distt. M/garh (CAMPA)10-11(1)	9- HRB481/2007- CHA/2831	1/4/2008	1.475	1.475	1475	1475	0	Neem, Papri	RF Nagal Mala C No. 1	RF Nagal Mala C No. 1	28°22'43.82"N 28°22'43.84"N 28°22'41.19"N 28°22'41.39"N	76° 3'15.36"E 76° 3'28.75"E 76° 3'16.84"E 76° 3'24.45"E	By Range Officer
595	D-III-1095 -2628	Diversion of forest land Retail Outlet of IOCL on SH-17, Dadri-Mahendergarh road, KM 10.5, Village Jat, Distt. M/garh. (CAMPA)10-11(1)	9- HRB1057/2006- CHA/2979	7/4/2008	0.192	0.192	192	192	0	Neem	RF Nanagal Mala Penal Site;-MGRH- Dadri rd, Km 10.5, L/s, Area 0.047.	RF Nanagal Mala Penal Site;-MGRH- Dadri rd, Km 10.5, L/s, Area 0.047.	28°22'5.71"N 28°22'5.53"N 28°22'4.14"N 28°22'3.17"N	76° 3'27.88"E 76° 3'31.34"E 76° 3'27.03"E 76° 3'31.09"E	By Range Officer
596	D-III-3007	Diversion of forest land for construction of 2 lane ROB at M/garh at level No. C-100 in Km 1133/11-12 on Rewari-M/garh-Loharu railway line crossing Narnaul-Dadri road at 40.48, Distt. M/garh (CAMPA)10-11(1)	9- HRB506/2007- CHA/3119	10/4/2008	3.82	3.82	3820	3820	0	P. Papari	RF Salimabad	RF Salimabad	28°15'17.41"N 28°15'23.86"N 28°15'14.45"N 28°15'20.83"N	76° 9'34.83"E 76° 9'48.51"E 76° 9'51.26"E	By Range Officer

Sr. No.	D-III File No.	Name of Diversion case	Approval No.	Approval Date	CA to be done (in Ha.)	CA Done (in Ha.)	No. of plants to be planted	No. of Plants actually planted		Species planted	Name of approved CA site	Site where CA done	GPS coordinates		M& E Date
								Tall Plants	P.Bag (Small Plants)				Lat.	Log.	
1	2	3	4	5	6	7	8	9	10	11	12	13	14		15
597	D-III-3176	Diversion of forest land in favour of Executive Engineer Public Health Division for laying of Water Supply Pipe line Kothal Kalan-Nanagwas road, Km 0-2, Kothal Kalan-Khurd, Km 0-2, Distt. M/Garh	1051-Ft-4-2008/10259	11/4/2008	0.225	0.225	225	225	0	Neem, P. Papri	Duloth RF	Duloth RF	28°12'42.92"N 28°12'42.24"N 28°12'41.11"N 28°12'40.59"N	76° 5'8.62"E 76° 5'17.21"E 76° 5'9.18"E 76° 5'16.66"E 76° 9'51.15"E	By Range Officer
598	D-III-2881	Diversion of forest land in favour of PWD for Widening of road KM 0 to 0.765 at Rao Tula Ram Chowk to PWD Rest House, Distt. M/garh (CAMP A)10-11(1)	9- HRB331/2007- CHA/3394	4/21/2008	0.89	0.89	890	890	0	Imli, Gundan, Shisham	Salimabad RF	Salimabad RF	28°15'15.18"N 28°15'16.23"N 28°15'8.19"N 28°15'10.18"N	76° 9'53.18"E 76° 9'56.62"E 76° 9'59.04"E 76°10'2.05"E	By Range Officer
599	D-III-3177	Diversion of forest land for laying of Water Supply Pipeline along Nangal Harnath-Bachina road Km 0-2, Bachina-Bawania road, KM 0-1.5, Meghanwas Chowk-Meghanwas road, Km 0-1, Bawania-Khera road, KM 0-2, Meghanwas-Bucholi road, Km 0-1, Distt. M/garh (Scheme Surjanwas Khera) (CAMP A)10-11(1)	9- HRB947/2007- CHA/4678	5/30/2008	0.374	0.374	374	374	0	Lasoor, Neem, P. Papri	RF Salimabad (20 plants to be felled) (1.13 RKM)	RF Salimabad (20 plants to be felled) (1.13 RKM)	28°15'12.49"N 28°15'14.29"N 28°15'6.06"N 28°15'7.74"N	76° 9'49.15"E 76° 9'52.25"E 76° 9'54.44"E 76° 9'57.44"E	By Range Officer
600	D-III-3199	Diversion of forest land in favour of PWD W/S & Sanitation Division for laying Water Supply Pipe Line Dadri-M/Garh road, Km 37-39, Sisoth-Sisoth Bus Stand Km 0-1, Distt. M/Garh (CAMP A)10-11(1)	9- HRB940/2007- CHA/4648	5/30/2008	0.15	0.15	150	150	0	P. Papari	Basai RF	Basai RF	28°24'36.48"N 28°24'36.42"N 28°24'34.26"N 28°24'34.44"N	76° 9'48.27"E 76° 9'50.62"E 76° 9'48.57"E 76° 9'50.59"E	By Range Officer
601	D-III-1685	Diversion of forest land for retail outlet of IOCL on Kanina-Ateli road KM 11-12 (R/S) at Village Bhojawas, Distt. M/garh. (Only PCA= Rs. 29134 in CAMP A 10-11(1))	9- HRB210/2008- CHA/6746	7/8/2008	0.103	0.103	103	103	0	Papri, Alestonia, Hathi Falk	Salimabad R.F & Penal site-Kanina-Ateli road, Km 11-12, R/s	Salimabad R.F & Penal site-Kanina-Ateli road, Km 11-12, R/s	28°11'47.58" 28°11'47.65" 28°11'50.66" 28°11'50.74"	76°17'22.33" 76°17'22.18" 76°17'23.56" 76°17'23.43"	By Range Officer
602	D-III-2880	Diversion of forest land in favour of PWD for widening of road KM 36.00 to 40.10 from Nizampur Namaul-Mahindergarh Dadri road, Distt. M/garh. (CAMP A)10-11(1)	9- HRB161/2008- CHA/7065		7.934	7.934	7934	7934	0	Papri, Neem, Imli, Shisham	RF Nagal Mala	RF Nagal Mala	28°22'12.08"N 28°22'8.63"N 28°22'8.63"N 28°22'17.94"N 28°22'5.56"N	76° 3'41.77"E 76° 3'41.56"E 76° 3'26.61"E 76° 3'15.61"E 76° 3'15.52"E	By Range Officer

Sr. No.	D-III File No.	Name of Diversion case	Approval No.	Approval Date	CA to be done (in Ha.)	CA Done (in Ha.)	No. of plants to be planted	No. of Plants actually planted		Species planted	Name of approved CA site	Site where CA done	GPS coordinates		M& E Date
								Tall Plants	P.Bag (Small Plants)				Lat.	Log.	
1	2	3	4	5	6	7	8	9	10	11	12	13	14		15
603	D-III-1834	Diversion of forest land for Retail Outlet of ESSAR Oil Ltd. at Village Kanina on Rewari-Mahendergarh road, L/s, Distt. M/garh (Normal CA +PCA = Rs. 66193 in CAMPA 10-11(1))	9- HRB416/2006- CHA/7579	9/16/2008	0.103	0.103	103	103	0	P. Papari	Land Bank Narnaul City	Land Bank Narnaul City	28°03'37.48" 28°03'36.90" 28°03'37.75" 28°03'35.66"	76°07'37.14" 76°07'32.33" 76°07'29.76" 76°07'33.85"	By Range Officer
604	D-III-1833	Diversion of 0.0131 ha (instead of 0.012 ha) forest land for const. of Retail Outlet driveway of ESSAR on Rewari-Narnaul road at Village Bajard, Distt. M/garh (CAMPA)10-11(1)	9- HRB814/2005- CHA/7815	9/18/2008	0.066	0.066	66	66	0	P. Papari	Narnaul City (0.20 RKM)	Narnaul City (0.20 RKM)	28°03'37.48" 28°03'36.90" 28°03'37.75" 28°03'35.66"	76°07'37.14" 76°07'32.33" 76°07'29.76" 76°07'33.85"	By Range Officer
605	D-III-2339	Diversion of forest land for const. of new retail outlet at Kotputli-Narnaul road, SH-129, Village Rai Malikur, Distt. M/garh. (CAMPA)10-11 (1)	9- HRB365/2008- CHA/9271	10/15/2008	0.12	0.12	120	120	0	P. Papari	Narnaul City & Total plants of PCA & CA = 135	Narnaul City & Total plants of PCA & CA = 135	28°03'37.48" 28°03'36.90" 28°03'37.75" 28°03'35.66"	76°07'37.14" 76°07'32.33" 76°07'29.76" 76°07'33.85"	By Range Officer
606	D-III-3564	For laying u/g Water supply pipe line M/Garh-Kuksi-Sihma road, Km 0-4.2, M/Garh-Kuksi-Nihalawas road, Km 0-1.1, M/Garh-Bairawas-Gadania road, Km 0-1.4, M/Garh-Bairawas-Pal road, Km 0-1, M/Garh-Pal, Kheri road, m 0-0.3, Distt. M/Garh.	6894-Ft-4- 2008/21447	10/23/2008	1.765	1.765	1765	1765	0	Papri, Neem, Pipal, Shisham	Sihma Dongra Road	Sihma Dongra Road	28°07'14.29" 28°07'13.78" 28°11'06.16" 28°11'05.61"	76°07'19.46" 76°07'19.35" 76°12'25.47" 76°12'25.90"	By Range Officer
607	D-III-3198	Diversion of forest land in favour of Executive Engineer, PWD, W/S & Sanitation Division for laying water supply pipe line Jhagroli-Buchawas Bus Stand, Km 7-8.200, R/s, Distt. M/Garh (CAMPA)10-11(1)	9- HRB945/2007- CHA/10547	11/12/2008	0.18	0.18	180	180	0	Neem	Naggal Mala RF	Naggal Mala RF	28°22'28.24"N 28°22'7.90"N 28°22'5.99"N 28°22'6.28"N	76° 3'26.75"E 76° 3'29.22"E 76° 3'26.09"E 76° 3'28.60"E	By Range Officer
608	D-III-3384	Diversion of forest land for IOCL on Narnaul-Nizampur road, Km 0-4, L/s, Distt. M/Garh. (CAMPA)10-11(1)	9- HRB458/2008- CHA/1489	12/3/2009	0.071	0.071	71	71	0	P. Papari	Narnaul- Nizampur road, Km 0-4, L/s	Narnaul- Nizampur road, Km 0-4, L/s	28°01'11.30" 28°01'11.14" 28°01'03.87" 28°01'03.80"	76°04'19.51" 76°04'19.57" 76°04'07.06" 76°04'07.15"	By Range Officer
609	D-III-3411	Diversion of forest land for Retail Outlet of IOCL on Naggal Chaudhri-Bharod Km 7-8, R/s, Village Morund, Distt. M/Garh. (CAMPA)10-11(1)	9- HRB068/2009- CHA/1776	3/31/2009	0.027	0.027	27	27	0	P. Papari	Nangal- Chaudhary Behror road, Km 7-8 L/s	Nangal- Chaudhary Behror road, Km 7-8 L/s	27°51'22.0" N 27°51'22.2" N 27°51'08.3" N 27°51'08.3" N	76°10'37.4" E 76°10'37.5" E 76°10'51.1" E 76°10'51.2" E	By Range Officer

Sr. No.	D-III File No.	Name of Diversion case	Approval No.	Approval Date	CA to be done (in Ha.)	CA Done (in Ha.)	No. of plants to be planted	No. of Plants actually planted		Species planted	Name of approved CA site	Site where CA done	GPS coordinates		M& E Date
								Tall Plants	P.Bag (Small Plants)				Lat.	Log.	
1	2	3	4	5	6	7	8	9	10	11	12	13	14		15
610	D-III-3157	Diversion of forest land for Retail Outlet of IOCL at Village Singri on M/Garh-Kanina road, Km 3-4, Distt. M/Gahr (CAMPA)	9- HRB032/2008-CHA/1962	6/4/2009	0.1	0.1	100	100	0	Neem	RF Salimabad	RF Salimabad	28°15'7.69"N 28°15'9.54"N 28°15'4.09"N 28°15'6.39"N	76°9'59.42"E 76°10'2.55"E 76°10'3.45"E 76°10'6.43"E	By Range Officer
611	D-III-3788	Diversion of forest land for laying U/g OFC of Bharti Airtel Ltd. Transport Network Group from Rewari-Narnaul road, Km 81400 to Bagoht border via Kanina road along the road, Distt. M/Garh	2044-Ft-4-2009/7684	5/21/2009	7.5	7.5	7500	7500	0	Neem, Papri	RF Salimabad	RF Salimabad	28°15'23.87"N 28°15'30.16"N 28°15'17.65"N 28°15'24.22"N	76°9'29.67"E 76°9'42.70"E 76°9'34.58"E 76°9'48.27"E	By Range Officer
612	D-III-3667	Diversion of forest land for laying OFC of M/s Vodafone Essar Digilink Ltd., New Delhi from Mahavir Chowk Narnaul to Rewasa Village (Km 0-26) & Narnaul to Kathuwas village (Km 28-54), Distt. M/Garh	2870-Ft-4-2009/9109	6/22/2009	3.75	3.75	3750	3750	0	Neem, Shisam, Papri	R.F. Sohla	R.F. Sohla	28°13'34.35"N 28°13'24.85"N 28°13'17.96"N 28°13'15.37"N	76°40'87"E 76°4'20.75"E 76°3'51.99"E 76°4'44.47"E	By Range Officer
613	D-III-2139	Diversion of forest land for laying OFC of BSNL from Nazampur to Panchnota Vill. , Distt. M/garh. (CAMPA)	2912-Ft-4-2009/9409	6/26/2009	0.25	0.25	250	250	0	P. Papari Shisham	Nizampur-Pachnota road 0-1 L/side.	Nizampur-Pachnota road 0-1 L/side.	27°55'12.50" N 27°55'12.51" N 27°54'44.30" N 27°54'44.40" N	76°01'39.20 E 76°01'39.10" E 76°01'16.20" E 76°01'16.00" E	By Range Officer
614	D-III-2294	Diversion of forest land for laying OFC of BSNL from Rewari-Mohindergarh Road to Malrabas, Distt. M/garh	2862-Ft-4-2009/9413	6/26/2009	0.125	0.125	125	125	0	P.Papri	R.F. Salimabad	R.F. Salimabad	28°15'10.85"N 28°15'11.94"N 28°15'4.96"N 28°15'5.81"N	76°9'46.37"E 76°9'48.59"E 76°9'51.34"E 76°9'53.68"E	By Range Officer
615	D-III-3731	Diversion of forest land for OFC of BSNL from Satnali Telephone Exchange to Village Pathrawa, Distt. M/Garh	1713-Ft-4-2009/9695	2/7/2009	0.15	0.15	150	150	0	Sahtoot, kachnar	Satnali Patharwa road, km 0-3	Satnali Patharwa road, km 0-3	28°23'56.21"N	75°54'43.70"E	By Range Officer
616	D-III-3410	Diversion of forest land for Retail Outlet to IOCL on Narnaul-Rambass road, Km 7-8, R/s, Village Rambass, Distt. M/Garh. (CAMPA)	9- HRB069/2009-CHA/4872	8/27/2009	0.067	0.067	67	67	0	P.Papri	Narnaul-Rambass road, Km. 7-8 L/s	Narnaul-Rambass road, Km. 7-8 L/s	28°01'43.3334" N 28°01'43.5216" N 28°01'43.5756" N 28°01'43.6692" N	76°0'18.1116" E 76°0'18.1404" E 76°0'38.7432" E 76°0'38.7540" E	By Range Officer

Sr. No.	D-III File No.	Name of Diversion case	Approval No.	Approval Date	CA to be done (in Ha.)	CA Done (in Ha.)	No. of plants to be planted	No. of Plants actually planted		Species planted	Name of approved CA site	Site where CA done	GPS coordinates		M& E Date
								Tall Plants	P.Bag (Small Plants)				Lat.	Log.	
1	2	3	4	5	6	7	8	9	10	11	12	13	14		15
617	D-III-888	Diversion of forest land for const. of retail outlet under Operation Vijay Scheme (Kargil) at M/garh-Satnali road Village Satnali, Distt. M/Garh (Rs. 5800 in Revenue & Rs. 67785 in CAMPA)	9- HRB063/2009- CHA/5577	6/10/2009	0.112	0.112	112	112	0	Neem	Land Bank RF Nangal Mala	Land Bank RF Nangal Mala	28°22'7.96"N 28°22'7.47"N 28°22'6.07"N 28°22'5.92"N	76° 3'29.38"E 76° 3'31.87"E 76° 3'29.01"E 76° 3'31.52"E	By Range Officer
618	D-III-3789	Diversion of forest land in favour of PWD B&R for construction of 2 lane ROB & Rotary at Mahendergarh at level crossing No. C-100 in Km 133/11-12 on Rewari-M/garh-Loharu railway line crossing Narnaul Dadri road at 40.48, Distt. M/garh	9- HRB269/2009- CHA/191	6/1/2010	2.065	2.065	2065	2065	0	P. Papri	RF Salimabad (4.13 RKM)	RF Salimabad (4.13 RKM)	28°15'13.99"N 28°15'20.16"N 28°15'11.24"N 28°15'17.53"N	76° 9'38.09"E 76° 9'51.98"E 76° 9'40.76"E 76° 9'54.63"E	By Range Officer
619	D-III-2338	Diversion of forest land for Retail outlet of HPCL on Narnaul-Mahendergarh road, Near KM. Stone-18, Vill. Naseebpur, Distt. M/garh. (CAMPA)	9- HRB329/2008- CHA/493	1/20/2010	0.145	0.145	145	145	0	P. Papri	Narnaul city & Penal site:- Narnaul- Mahendergarh road km. stone 18	Narnaul city & Penal site:- Narnaul- Mahendergarh road km. stone 18	28°03'37.48" 28°03'36.90" 28°03'37.75" 28°03'35.66"	76°07'37.14" 76°07'32.33" 76°07'29.76" 76°07'33.85"	By Range Officer
620	D-III-3831	Diversion of forest land for Retail Outlet of IOCL at Village Makshushpur along Narnaul-Singhana road, Near Gahali Chowk, Distt. M/garh	9- HRB597/2009- CHA/571	1/29/2010	0.048	0.048	48	48	0	Badam Papri	Narnaul- Singhana road Km. 3-4 L/s	Narnaul- Singhana road Km. 3-4 L/s	28°04'36.63" 28°04'57.32" 28°04'33.89" 28°04'34.08"	76°03'57.45" 76°03'57.32" 76°04'01.99" 76°04'02.11"	By Range Officer
621	D-III-2444	Diversion of forest land for const. of Retail Outlet at Nizampur-Khetri road K.M. 0-1 L/S Village Nizampur, Distt M/garh. (CAMPA)	9- HRB381/2009- CHA/82	2/16/2010	0.109	0.109	109	109	0	P. Papri, Jamun, Pipal. Shisham	Nizampur- Khetri road Km. 108-109 L/s	Nizampur- Khetri road Km. 108-109 L/s	27°58'03.13" N 27°58'09.25" N	75°59'47.52" E 75°59'26.14" E	By Range Officer
622	D-III-1175	Diversion of forest land for retail outlet on Nizampur-Khetri road, Village Nizampur, Distt M/Garh. (CAMPA)	9- HRB481/2009- CHA/97	2/22/2010	0.04	0.04	40	40	0	P. Papri, Jamun, Pipal. Shisham	Nizampur- Khetri road Km. 1-2 L/s & Penal Site:- Nizampur- Khetri road Km. 203 L/s	Nizampur- Khetri road Km. 1-2 L/s & Penal Site:- Nizampur- Khetri road Km. 203 L/s	27°58'07.86" N 27°58'09.68" N	75°59'35.62" E 75°59'25.90" E	By Range Officer
623	D-III-4111	Diversion of forest land for access to retail outlet of HPCL along Dadri-Mahendergarh road, L/side, at vill. Akoda, Distt. Mahendergarh.	9- HRB128/2010- CHA/674	3/17/2010	0.124	0.124	124	124	0	Neem	RF Nangal Mala Comp. 1 (0.746 RKM)	RF Nangal Mala Comp. 1 (0.746 RKM)	28°22'7.53"N 28°22'7.12"N 28°22'5.57"N 28°22'5.17"N	76° 3'32.16"E 76° 3'35.26"E 76° 3'31.93"E 76° 3'34.95"E	By Range Officer

Sr. No.	D-III File No.	Name of Diversion case	Approval No.	Approval Date	CA to be done (in Ha.)	CA Done (in Ha.)	No. of plants to be planted	No. of Plants actually planted		Species planted	Name of approved CA site	Site where CA done	GPS coordinates		M& E Date
								Tall Plants	P.Bag (Small Plants)				Lat.	Log.	
1	2	3	4	5	6	7	8	9	10	11	12	13	14		15
624	D-III-5582	Diversion of forest land for access to retail outlet of IOCL along Nizampur-Bayal road, L/side, at village Pachnota road, Distt. M/Garh. FP/HR/Others/1636/2013	9- HRB824/2013-CHA	9/20/2013	0.024	0.024	24	24	0	P.Papri	R.F. Niyazalipur	R.F. Niyazalipur	27°55'20.0" N 27°55'20.7" N 27°55'17.8" N 27°55'18.0" N	76°00'48.7" E 76°00'46.9" E 76°00'47.0" E 76°00'44.9" E	By Range Officer
625	D-III-5850	Diversion of forest land for access to retail outlet of IOCL along Nangal Chaudhary-Dhokhera road, Km. 6-7, L/side, at village Bhedanty, Distt. M/Garh	9- HRB115/2014-CHA	3/7/2014	0.02	0.02	20	20	0	P.Papri	RF Niyazalipur (Bir Hissar)	RF Niyazalipur (Bir Hissar)	27°54'51.42" N 27°54'51.53" N 27°54'52.68" N 27°54'52.90" N	76°00'25.29" E 76°00'24.31" E 76°00'24.02" E 76°00'24.89" E	By Range Officer
626	D-III-6091	Diversion of forest land for access to retail outlet of HPCL along Bayal-Golwa link road, L/side, at village Bayal, Distt. Mahendergarh	52-Ft-5-2015/12110	6/19/2015	0.02	0.02	20	20	0	P.Papri	Reserved Forest Niyazalipur	Reserved Forest Niyazalipur	27°54'51.82" N 27°54'51.68" N 27°54'52.90" N 27°54'52.82" N	76°00'25.84" E 76°00'25.35" E 76°00'24.90" E 76°00'25.86" E	By Range Officer
627	D-III-6606	Diversion of forest land for access to retail outlet of H.P.C.Ltd. along Behror-Niyamatpur road, Km. 1-2, L/side, at village Niyamatpur, Distt. M/Garh FP/HR/Others/13699/2015	378-Ft-5-2016/9772	5/25/2016	0.044	0.044	44	44	0	P.Papri	RF Niyazalipur	RF Niyazalipur	27°55'23.9" N 27°55'24.0" N 27°55'21.6" N 27°55'22.44" N	76°00'53.3" E 76°00'50.8" E 76°00'50.6" E 76°00'49.61" E	By Range Officer
628	D-III-6782	Diversion of 1.54 ha. Forest land for construction of 2 lane ROB at LC Not. 53 at Km 66/4-5 road from Nizampur to Nangal Chaudhary falls on Railway station Nizampur Yard under Forest Division & Distt. Mahendergarh, Haryana.	9- HRB150/2016-CHA	2/28/2018	4.28	1.392	4280	1392	0	P. Papri, Neem, Bargad, Pipal, Shisham	R.F. Niyazalipur	R.F. Niyazalipur	27°55'00.4" N 27°55'00.6" N 27°55'01.2" N 27°55'01.0" N	76°00'31.3" E 76°00'29.9" E 76°00'30.6" E 76°00'31.1" E	By Range Officer
629	D-III-8271	Diversion of forest land for access to retail outlet of IOC Ltd along NH 148-B Narnaul- Mahendergarh road KM 13-14 L/side at village Nangal Sirohi distt. Mahendergarh. FP/HR/Approach/31513/2018	D-III-8271/70	4/4/2018	0.034	0.034	34	34	0	P. Papari	R.F Nimbi	R.F Nimbi	28°12'40.21"N 28°12'39.51"N 28°12'39.29"N 28°12'38.66"N	76° 5'9.77"E 76° 5'16.26"E 76° 5'10.17"E 76° 5'15.87"E	By Range Officer

Sr. No.	D-III File No.	Name of Diversion case	Approval No.	Approval Date	CA to be done (in Ha.)	CA Done (in Ha.)	No. of plants to be planted	No. of Plants actually planted		Species planted	Name of approved CA site	Site where CA done	GPS coordinates		M& E Date
								Tall Plants	P.Bag (Small Plants)				Lat.	Log.	
1	2	3	4	5	6	7	8	9	10	11	12	13	14		15
630	D-III-8230	Diversion of forest land for access to Neerpati Biofules Pvt Ltd along Rewari- Mahendergarh road SH 24 at Chainage 35.017 R/side at village Kanina Distt. Mahendergarh FP/HR/Road/29597/2017	9- HRB055/2018-CHA	4/24/2018	0.021	0.021	21	21	0	P. Papari	RF Salimabad	RF Salimabad	28°15'5.17"N 28°15'6.64"N 28°15'1.69"N 28°15'3.01"N	76° 9'55.75"E 76° 9'58.29"E 76° 9'59.16"E 76°10'1.89"E	By Range Officer
631	D-III-8217	Diversion of forest land in favour of Regional director Regional Referral Veterinary diagnostic & Extension Centre RVDEC Mahendergarh along Mahendergarh Charkhi Dadri road at Village Riwasa Distt. Mahendergarh. FP/HR/Road/28772/2017	D-III-8217/808	4/6/2018	0.087	0.087	87	87	0	P. Papari	RF Salimabad	RF Salimabad	28°15'3.36"N 28°15'4.39"N 28°14'59.74"N 28°15'1.44"N	76° 9'51.93"E 76° 9'54.75"E 76° 9'54.60"E 76° 9'57.70"E	By Range Officer
632	D-III-8188	Diversion of 1.287 Ha. Forest land for widening and strengthening of road from Nangal Chaudhary to Gothari road under Forest Division & Distt. Mahendergarh.	D-III-8188/1652	7/13/2018	9.43	9.43	9430	9430	0	P.Papri, Gullar, sahtoot, Neem	R.F. Nangal Mala	R.F. Nangal Mala	28°23'2.70"N 28°23'1.94"N 28°22'44.53"N 28°22'44.82"N	76° 3'16.20"E 76° 3'27.86"E 76° 3'15.05"E 76° 3'29.00"E	By Range Officer
Palwal			Total Mahendergarh		54.587	51.699	54587	51699	0						
633	D-III-8395	Diversion of 0.7515 ha. Of forest land for laying of OFC by M/s Relaince Jio Infocomm Ltd from Palwal to Fazalpur Alawalpur Katesra amarpur to Mohna road under forest division and distt. Palwal	D-III-8395/3960	2/11/2019	0.67	0.675	670	675	0	J.Jalebi-300 , Shisham-200 , Villo-170	Palwal PF	Palwal PF	N28°07'13" N28°07'06" N28°07'00" N28°07'02"	E77°20'31" E77°20'39" E77°20'43" E77°20'44"	Inspection by DFO Palwal on dated 08-07-2022.
634	D-III-8117	Diversion of 0.3768 ha. Of forest land in favour of M/s Gurgaon Palwal Transmission Ltd for laying of 400 KV Double Circuit Aligarh Prithala transmission line under forest division and distt. Palwal	9- HRB136/2017-CHA	5/28/2018	0.762	0.768	762	768	0	Kadam-100,Shisham-362,B.Papri-300	Sultanpur RF	Sultanpur RF	N28°04'15" N28°04'15" N28°04'27.2" N28°04'24"	E77°28'45" E77°28'40" E77°28'40.5" E77°28'43"	Inspection by DFO Palwal & RFO Palwal on dated 17-03-2022 & 27-03-2022.

Sr. No.	D-III File No.	Name of Diversion case	Approval No.	Approval Date	CA to be done (in Ha.)	CA Done (in Ha.)	No. of plants to be planted	No. of Plants actually planted		Species planted	Name of approved CA site	Site where CA done	GPS coordinates		M& E Date
								Tall Plants	P.Bag (Small Plants)				Lat.	Log.	
1	2	3	4	5	6	7	8	9	10	11	12	13	14		15
635	D-III-8831	Diversion of 0.2537 ha. Of forest land in favour of M/s Gurgaon Palwal Transmission Ltd for construction of 400 KV D/C Aligarh Prithala Traansmission line under forest division and Distt. Palwal	D-III-8831/1788	8/5/2019	0.507	0.507	507	507	0	Amaltash-80,Neem-80,Bakain-40,Shisham-307	Sultanpur RF	Sultanpur RF	N28°04'15" N28°04'15" N28°04'27.2" N28°04'24"	E77°28'45" E77°28'40" E77°28'40.5" E77°28'43"	Inspection by DFO Palwal & RFO Palwal on dated 17-03-2022 & 27-03-2022.
636	D-III-9190	Diversion of 0.008 ha. Of forest land for access to school of Beer Bati Education Society along Prithla to Chapprola road at Village Prithla under forest division and District Palwal, Haryana	D-III-9190/6070	6/4/2020	0.1	0.1	100	100	0	Shisham-50,Kadam-50	Sultanpur RF	Sultanpur RF	N28°04'15" N28°04'15" N28°04'27.2" N28°04'24"	E77°28'45" E77°28'40" E77°28'40.5" E77°28'43"	Inspection by DFO Palwal & RFO Palwal on dated 17-03-2022 & 27-03-2022.
637	D-III-9262	Diversion of 0.0248 ha. Of forest land for access to retail outlet of BPC Ltd along Palwal Sohna road NH 71 B Now 919 KM 0 to 5 KM stone 3.450 under forest division and District Palwal, Haryana	D-III-9262/6102	6/9/2020	0.24	0.24	240	240	0	P.Papri-240	Utawar Distributory RD 21-24 L&R	Utawar Distributory RD 21-24 L&R	N28°10'41" N28°11'08" N28°10'42" N28°11'08"	E77°13'59" E77°13'59" E77°13'59" E77°13'58"	Inspection by DFO Palwal & RFO Palwal on dated 17-03-2022 & 27-03-2022.
638	FP/HR/APP ROACH/44 799/2020	Diversion of 0.0043 ha. Of forest land for access to retail outlet of HPC Ltd on NH 2 new NH 44 to Hathin road KM 5.470 L/side at village Manpur under forest division and District Palwal, Haryana	D-III-9340/7064	8/13/2020	0.112	0.124	112	124	0	arjun,kajaliya,n ccm,papari	UDD KM 10-12	UDD KM 10-12	27°52'11.5068" 27°52'11.6668" 27°52'11.7552" 7°52'8.58"	77°23'31.023677 °23'30.8868" 77°23'31.0812" 77°23'35.7648"	By RFO, Hodal 3/4/2022
639	FP/HR/APP ROACH/42 008/2019	Diversion of 0.0102 ha. Of forest land for access to retail outlet of HPC Ltd along Hodal NUH road MDR 132 near KM stone 15 L/side at village KOT under forest division and Distt. Palwal	D-III-9088/3468	12/10/2019	0.021	0.21	210	210	0	shisham,arjun,p apri	Bahin PF	Bahin PF	27°57'48.3192" 27°57'51.2532" 27°57'53.1828" 27°57'48.2364"	77°15'40.0572" 77°15'40.7376" 77°15'46.9116" 77°15'42.2784"	By RFO, Hodal 4/4/2022
640	FP/HR/APP ROACH/41 400/2019	Diversion of 0.024653 ha. Of forest land for access to retail outlet of IOC Ltd along Nuh Uttawar road MDR 132 L/side at Village Malai under forest division and Distt. Palwal.	D-III-9089/3497	12/16/2019	0.2	0.2	200	200	0	shisham,arjun,p apri	Bahin PF		27°57'48.3192" 27°57'51.2532" 27°57'53.1828" 27°57'48.2364"	77°15'40.0572" 77°15'40.7376" 77°15'46.9116" 77°15'42.2784"	By RFO, Hodal 4/4/2022

Sr. No.	D-III File No.	Name of Diversion case	Approval No.	Approval Date	CA to be done (in Ha.)	CA Done (in Ha.)	No. of plants to be planted	No. of Plants actually planted		Species planted	Name of approved CA site	Site where CA done	GPS coordinates		M& E Date
								Tall Plants	P.Bag (Small Plants)				Lat.	Log.	
1	2	3	4	5	6	7	8	9	10	11	12	13	14		15
641	FP/HR/APP ROACH/41 906/2019	Diversion of 0.01952 ha. Of forest land for access to retail outlet of IOC Ltd on NH 2 to Hodal City road L/side at village Hodal Patti Bedha under forest division and Distt. Gurugram and Palwal	D-III-9099/4041	2/6/2020	0.108	0.116	108	116	0	shisham,arjun,papri	Bahin PF		27°57'48.3192" 27°57'51.2532" 27°57'53.1828" 27°57'48.2364"	77°15'40.0572" 77°15'40.7376" 77°15'46.9116" 77°15'42.2784"	By RFO, Hodal 4/4/2022
642	FP/HR/APP ROACH/44 418/2020	Diversion of 0.0101 ha. of forest land for access to retail outlet of IOC Ltd along Bamni Khera Hassanpur road L/side at Village Likhi under forest division and District Palwal, Haryana	D-III-9261/4974	4/15/2020	0.1	0.102	100	102	0	shisham,arjun,papri	Bahin PF		27°57'48.3192" 27°57'51.2532" 27°57'53.1828" 27°57'48.2364"	77°15'40.0572" 77°15'40.7376" 77°15'46.9116" 77°15'42.2784"	By RFO, Hodal 4/4/2022
643	FP/HR/APP ROACH/45 346/2020	Diversion of 0.0110 ha of forest land for access to retail outlet of BPC Ltd along Hodal Hassanpur road KM 9 L/side at Village Bhiduki under forest division and District Palwal, Haryana	D-III-9378/7236	8/24/2020	0.102	0.104	102	104	0	Papri	GMD 20-21 R/side	GMD 20-21 R/side	27°55'50" 27°55'51" 27°55'51" 27°55'51"	77°27'21" 77°27'20" 77°27'15" 77°27'16"	By RFO, Hodal 4/4/2022
644	FP/HR/RO AD/29599/ 2017	Diversion of 0.0102 ha. Of forest land for access to retail outlet of HPC Ltd along Hodal Nuh road MDR 132 KM 1-2 L/side at Hodal under forest division and under Forest Division and Distt.Palwal, Haryana.	D-III-8341/181	4/10/2018	0.074	0.074	74	74	0	Papri, Shisham	Hasanpur Un Classed Forest	Hasanpur Un Classed Forest	27°57'3.47" 27°57'01.49" 27°57'02.11" 27°57'07.52"	77°31'5.53" 77°31'23.64" 77°31'23.44" 77°31'16.47"	By RFO, Hodal 2/4/2022
645	FP/HR/APP ROACH/30 142/2017	Diversion of 0.0131 ha. Of forest land for access to retail outlet of IOC along Hodal Nuh road L/side at village Kot under forest division and distt. Palwal	D-III-8262/167	4/10/2018	0.18	0.18	180	180	0	Papri, Shisham	Hasanpur Un Classed Forest	Hasanpur Un Classed Forest	27°57'3.47" 27°57'01.49" 27°57'02.11" 27°57'07.52"	77°31'5.53" 77°31'23.64" 77°31'23.44" 77°31'16.47"	By RFO, Hodal 2/4/2022
646	FP/HR/Others/30223/2 017	Diversion of 1.6920 ha. Of forest land for Laying of OFC by M/s Reliance Jio from Hodal to Baroli via Khirbi bhandauli Hassanpur Kashipur Surjan Nangla Kushak Acheja Sultanpur to Baroli under forest division and distt. Palwal	D-III-8387/3959	2/11/2019	6.007	6.007	6007	6007	0	Papri, Shisham	Hasanpur Un Classed Forest	Hasanpur Un Classed Forest	27°57'3.47" 27°57'01.49" 27°57'02.11" 27°57'07.52"	77°31'5.53" 77°31'23.64" 77°31'23.44" 77°31'16.47"	By RFO, Hodal 2/4/2022

Sr. No.	D-III File No.	Name of Diversion case	Approval No.	Approval Date	CA to be done (in Ha.)	CA Done (in Ha.)	No. of plants to be planted	No. of Plants actually planted		Species planted	Name of approved CA site	Site where CA done	GPS coordinates		M& E Date
								Tall Plants	P.Bag (Small Plants)				Lat.	Log.	
1	2	3	4	5	6	7	8	9	10	11	12	13	14		15
647	FP/HR/APP ROACH/37 127/2018	Diversion of 0.094829 ha. Of forest land for access to retail outlet of BPC Ltd along NH 71 new NH 919 KM 16.338 R/side at village Jaindapur & Chandpur under forest division and Distt. Palwal	D-III-8913/3616	12/24/2019	0.19	0.22	190	220	0	Papri, Shisham	Hasanpur Un Classed Forest	Hasanpur Un Classed Forest	27°57'3.47" 27°57'01.49" 27°57'02.11" 27°57'07.52"	77°31'5.53" 77°31'23.64" 77°31'23.44" 77°31'16.47"	By RFO, Hodal 2/4/2022
648	FP/HR/APP ROACH/40 762/2019	Diversion of 0.01387 ha. Of forest land for access to retail outlet of IOC Ltd in Palwal City between HUDA Chowk to Agra Chowk under forest division and Distt. Palwal	D-III-9002/3077	10/30/2019	0.01	0.1	100	100	0	Papri, Shisham	Hasanpur Un Classed Forest	Hasanpur Un Classed Forest	27°57'3.47" 27°57'01.49" 27°57'02.11" 27°57'07.52"	77°31'5.53" 77°31'23.64" 77°31'23.44" 77°31'16.47"	By RFO, Hodal 2/4/2022
649	FP/HR/APP ROACH/41 181/2019	Diversion of 0.028084 forest land for access to retail outlet of IOC Ltd along Solaka Gudrana road L/side at village Siha under forest division and District Palwal, Haryana	D-III-9009/6975	8/4/2020	0.01	0.1	100	100	0	Papri, Shisham	Hasanpur Un Classed Forest	Hasanpur Un Classed Forest	27°57'3.47" 27°57'01.49" 27°57'02.11" 27°57'07.52"	77°31'5.53" 77°31'23.64" 77°31'23.44" 77°31'16.47"	By RFO, Hodal 2/4/2022
Total Palwal					9.393	9.827	9762	9827	0						
Mewat									0						
650	D-III-5636	Diversion of forest land for access to retail outlet of IOCL along Mohammadpur Ahir-Tauri road, L/side, at village Jafrabad, Distt. Mewat-Nuh	11/12/2013		0.030	0.030	30	30	0	P.Papri 30	Palla Sec 4 & 5	Palla Sec 4 & 5	N 28°12'1962 N 28°12'1975 N 28°12'2056 N 28°12'2011	E 76°97'6955 E 76°97'4903 E 76°97'2822 E 76°97'2558	23.06.2022
651	D-III-5628	Diversion of forest land for access to retail outlet of IOCL along Mohammadpur Ahir-Tauru road, L/side, at Tauru, Distt. Mewat-Nuh	5/11/2015		0.030	0.030	30	30	0	P.Papri 30	Palla Sec 4 & 5	Palla Sec 4 & 5	N 28°12'1962 N 28°12'1975 N 28°12'2056 N 28°12'2011	E 76°97'6955 E 76°97'4903 E 76°97'2822 E 76°97'2558	23.06.2022
652	D-III-5126	Diversion of forest land for access to retail outlet of HPCL along Hodal-Pataudi road, near Km. 64, R/side, at village Fatehpur, Distt. Mewat Nuh.	3/6/2015		0.025	0.025	25	25	0	P.Papri 25	Palla Sec 4 & 5	Palla Sec 4 & 5	N 28°12'1962 N 28°12'1975 N 28°12'2056 N 28°12'2011	E 76°97'6955 E 76°97'4903 E 76°97'2822 E 76°97'2558	23.06.2022

Sr. No.	D-III File No.	Name of Diversion case	Approval No.	Approval Date	CA to be done (in Ha.)	CA Done (in Ha.)	No. of plants to be planted	No. of Plants actually planted		Species planted	Name of approved CA site	Site where CA done	GPS coordinates		M& E Date
								Tall Plants	P.Bag (Small Plants)				Lat.	Log.	
1	2	3	4	5	6	7	8	9	10	11	12	13	14		15
653	D-III-5342	Diversion of forest land for access to warehouse along Hodal-Nuh-Patauda-Pataudi road Km. 59-60, L/side, at village Tauru, Distt. Mewat-Nuh, Haryana.	29/5/2015		0.030	0.030	30	30	0	P.Papri 30	Palla Sec 4 & 5	Palla Sec 4 & 5	N 28°12'19.62" N 28°12'19.75" N 28°12'20.56" N 28°12'20.11"	E 76°9'76.955" E 76°9'74.903" E 76°9'72.822" E 76°9'72.558"	23.06.2022
654	D-III-5468	Diversion of forest land for access to retail outlet of BPCL along Gurgaon-Alwar road, near Km. stone 35, L/side, at village Hirmathla, Distt. Mewat-Nuh	4/8/2014		0.030	0.030	30	30	0	P.Papri 30	Palla Sec 4 & 5	Palla Sec 4 & 5	N 28°12'19.62" N 28°12'19.75" N 28°12'20.56" N 28°12'20.11"	E 76°9'76.955" E 76°9'74.903" E 76°9'72.822" E 76°9'72.558"	23.06.2022
655	D-III-5679	Diversion of forest land for access to retail outlet of HPCL along Tauru-Sohna road, Km. 0, L/side, at Tauru	29/4/2015		0.040	0.040	40	40	0	P.Papri 25 Pipal 10 Gullar 5	Palla Sec 4 & 5	Palla Sec 4 & 5	N 28°12'19.62" N 28°12'19.75" N 28°12'20.56" N 28°12'20.11"	E 76°9'76.955" E 76°9'74.903" E 76°9'72.822" E 76°9'72.558"	23.06.2022
656	D-III-5514	Diversion of forest land for access to ware house along Bilaspur-Tauru road, at village Jhamuwas, Distt. Mewat Nuh	16/10/2015		0.030	0.030	30	30	0	P.Papri 20 Pipal 5 Gullar 5	Palla Sec 4 & 5	Palla Sec 4 & 5	N 28°12'19.62" N 28°12'19.75" N 28°12'20.56" N 28°12'20.11"	E 76°9'76.955" E 76°9'74.903" E 76°9'72.822" E 76°9'72.558"	23.06.2022
657	D-III-5633	Diversion of forest land for access to retail outlet of IOCL along Sohna-Mandkola road, Km. 10 L/side, at	13/8/2014		0.020	0.020	20	20	0	P.Papri 15 Pipal 2 Gullar 3	Palla Sec 4 & 5	Palla Sec 4 & 5	N 28°12'19.62" N 28°12'19.75" N 28°12'20.56" N 28°12'20.11"	E 76°9'76.955" E 76°9'74.903" E 76°9'72.822" E 76°9'72.558"	23.06.2022
658	D-III-5691	Diversion of forest land for access to warehouse along Hodal-Nuh-Pataudi-Patauda road Km. 60-61, L/side at	9/6/2015		0.030	0.030	30	30	0	P.Papri 20 Pipal 5 Gullar 5	Palla Sec 4 & 5	Palla Sec 4 & 5	N 28°12'19.62" N 28°12'19.75" N 28°12'20.56" N 28°12'20.11"	E 76°9'76.955" E 76°9'74.903" E 76°9'72.822" E 76°9'72.558"	23.06.2022
659	D-III-3982	Diversion of forest land for approach road to retail outlet on Sohna-Nooch road km 9 L/side at village Hirmithala,	17/3/2010		0.040	0.040	40	40	0	P.Papri 30 Pipal 5 Gullar 5	GA Road	GA Road	N 28°01'53" N 28°01'54" N 28°01'53" E 77°00'43" E 77°00'42"	-	
660	D-III-8157	Diversion of forest land in favour of Executive Engg. Provincial division no. II PWD B&R Br. Gurgaon for construction of New road from Gairatpur Bass to Kharak- Jamalpur via Retreat road KM 0.20 to 1.090 distt. Mewat	19/9/2018		9.350	9.350	9350	9350	0	Pilkhan 1000 Jamun 4000 J. Jalabi 156 Arjun 200 P.Papri 3000 Pipal 100 Gullar 250 Kachnar 100 Neem 100 Shisham 200 P.Papri 200 Jamun 20 Neem 24	Terakpur	Terakpur Mehrola Sec 4 & 5 Pinangao Sec4&5	N 28°07'53.63" N 28°07'59.22" N 28°07'64.27" N 28°07'62.00" N 28°19'93.38" N 28°19'93.75" N 28°19'94.22" N 28°19'81.88" N 28°19'93.38" N 28°19'93.75" N 28°19'94.22" N 28°19'81.88" 27°53'3.99" 77° 6'28.58"	E 77°08'32.42" E 77°08'27.91" E 77°08'33.37" E 77°08'33.01" E 77°04'33.28" E 77°04'32.26" E 77°04'33.05" E 77°04'06.37" E 77°03'16" E 77°05'46.19" E 77°05'45.89" E 77°05'46.39"	22.06.2022
661	D-III-3684	Diversion of forest land in favour of PWD B&R for Widening of Hodal-Punhana-Nagina road, Km 8 to 40.39 MDR-131, Distt. Mewat-Nuh (CAMPA)	3/8/2009		0.270	0.270	270	270	0	Neem 250	RF Palla	Rojka Meo PF	N 28°12'48" N 28°21'31.17" N 28°21'31.17" N 28°21'31.14"	E 77°03'16" E 77°05'46.19" E 77°05'45.89" E 77°05'46.39"	-

Sr. No.	D-III File No.	Name of Diversion case	Approval No.	Approval Date	CA to be done (in Ha.)	CA Done (in Ha.)	No. of plants to be planted	No. of Plants actually planted		Species planted	Name of approved CA site	Site where CA done	GPS coordinates		M& E Date
								Tall Plants	P.Bag (Small Plants)				Lat.	Log.	
1	2	3	4	5	6	7	8	9	10	11	12	13	14	15	
										Jamun 20		Pinangao Sec4&5	27°53'3.99"	77° 6'28.58"	-
662	D-III-8947	Diversion of forest land for access to retail outlet of BPC Ltd along Tauru Nuh road MDR 132 Ch-52.745 L/side at village Sikho Distt. Nu	12/9/2019		0.100	0.100	100	100	0	P.Papri 320	Dalaka Sec 4-5	Dalaka Sec 4 & 5	N 28° 11'32"	E 76°59'30"	-
663	D-III-8740	Diversion of forest land for access to retail outlet of M/s Nayara Energy Ltd formerly Essar Oil Ltd along G.A road KM 39.094 L/side NH 248-A Old SH 13 at Village Salamba Distt. Nuh	5/12/2019		0.220	0.220	220	220	0		Dalaka section 4 & 5				-
664	D-III-5727	Diversion of forest land in favour of PWD B&R for 4 laning by providing widening and strengthening & CCP on internal road Tauru Town from km. 0 to 2.70, distt. Mewat	23/7/2020		6.265	6.265	6265	6265	0	P.Papri 6240	Rangala RF	Rangala Sec 4 & 5	N 28°13'16" N 28°13'20" N 28°13'20" N 28°13'31"	E 76°52'02" E 76°51'59" E 76°51'53" E 76°52'00"	-
										P.Papri 25		Pinangao Sec4&5	27°53'3.99"	77° 6'28.58"	-
665	D-III-6734	Diversion of forest land for access to retail outlet of Essar Oil Ltd. along Tauru-Bilaspur road NH 8, R/side at village Jhanuwas Distt. mewat Nuh FP/HR/Others/19557/2016	9/3/2016		0.025	0.025	25	25	0	P.Papri 1527	Bissar Akbarpur Sec 4 & 5	Bissar Akbarpur Sec 4 & 5	N 28°18'31" N 28018'21" N 28018'22" N 28018'26"	E 76°56'35" E 76056'33" E 76056'35" E 76056'36"	-
666	D-III-9124	Diversion of forest land for access to retail outlet of HPC Ltd along Nuh Palwal road SH 13 between KM Stone 8-9 R/side at Village Chachera under forest division and Distt. Nuh	27/1/2020		0.102	0.102	102	102	0		Bissar Akbarpur Sec 4 & 5				
667	D-III-9119	Diversion of forest land for access to retail outlet of IOC Ltd along Punhana to Kot road L/side at Village Nakanpur under forest division and Distt. Nuh	3/2/2020		0.100	0.100	100	100	0		Bissar Akbarpur Sec 4 & 5				

Sr. No.	D-III File No.	Name of Diversion case	Approval No.	Approval Date	CA to be done (in Ha.)	CA Done (in Ha.)	No. of plants to be planted	No. of Plants actually planted		Species planted	Name of approved CA site	Site where CA done	GPS coordinates		M& E Date
								Tall Plants	P.Bag (Small Plants)				Lat.	Log.	
1	2	3	4	5	6	7	8	9	10	11	12	13	14		15
668	D-III-8645	Diversion of forest land in favour of Executive engg. P.H Engg. Division No. 1 Nuh for construction of internal boosting station over mountains at village Tigaon ghati Tehsil Firojpur Jhirka Augmentation of water supply 80 Nos villages and Firojpur Jhirka Distt. NUH FP/HR/Water/36820/2018	19/8/2019		1.300	1.300	1300	1300	0		Kharak sohna Se 4 & 5				
669	D-III-9208	Diversion of forest land for access to retail outlet M/s Bio Diesel pump of M/s Kissan Environcare India Pvt Ltd along Punhana Biwan road L/side at Village Manota Distt. Nuh	6/7/2020		0.130	0.130	130	130	0	P.Papri 236	Tigaon Sec 4&5	Tigaon Sec.4&5	27°49'45.57"	77° 3'8.49"	28-06-2022
670	D-III-9217	Diversion of forest land for access to retail outlet of IOC Ltd along Pinagwan Akbarpur road L/side at Village Pinagwan Distt. Nuh	21/5/2020		0.106	0.106	106	106	0		Tigaon Sec 4&5				
671	D-III-8839	Diversion of forest land in favour of Executive engineer Provincial division PWD B&R Br. Nuh for construction of new road from Shahpur to Kati Ghati upto Raajasthan border KM 0 to 2.430 Distt. Nuh	17/9/2019		1.488	1.488	1488	1488	0	P.Papri 1478	Agon Sec 4 &5	Agon Sec 4 &5	N 27° 43'49.158" N 27° 43' 47.554" N 27° 44' 36.881" N 27° 43' 54.055"	E 76° 59'20.643" E 76° 59' 2.182" E 76° 58' 37.515" E 76° 59' 8.235"	-
										Jamun 10					Pinangao Sec4&5
672	D-III-1605	Diversion of forest land for Retail Outlet of ESSAR Oil Ltd., on Ferozepur Jhirka-Biwan road KM 14-	11/4/2008		0.043	0.043	43	43	0	Pilkhan 20	Punhana to Bodo kothi rd	Punhana to Bodo kothi rd	27°49'41.07"	77° 6'43.68"	-
										Neem 15					
										Shisham 8					
673	D-III-2373	Diversion of forest land for retail outlet of BPCL on Punhana-Jamalgarh road, Km 0-1, R/s, Village Punhana, Distt.	8/12/2008		0.038	0.038	38	38	0	Pilkhan 20	Punhana to Jamalgarh	Punhana to Jamalgarh	27°51'5.81"	77°11'47.00"	-
										Neem 10					
										Shisham 8					
674	D-III-5757	Diversion of forest land for access to retail outlet of IOCL along Sikrawa-Bhadas road, L/side, at Sikrawa Distt.	19/2/2014		0.030	0.030	30	30	0	Pilkhan 18	Gurgaon Canal	Gurgaon Canal	27°51'6.12"	77°10'50.01"	17-6-2022
										Neem 7					
										Shisham 5					
675	D-III-3686	Diversion of forest land in favour of PWD B&R for Widening of Bori-Kothi-Punhana road, Km 0 to 26.20 MDR-135, Distt. Mewat-Nuh, Distt. Mewat (CAMPA)	23/6/2009		52.000	52.000	52000	52000	0	Papri 10000	Section 4&5, Mewali	Reegarh Sec.4&5	N 27°44'13.07" N 27°44'08.92" N 27°43'59.14" N 27°44'01.39"	E 76°59'28.69" E 76°59'38.92" E 76°59'24.30" E 76°59'33.34"	-

Sr. No.	D-III File No.	Name of Diversion case	Approval No.	Approval Date	CA to be done (in Ha.)	CA Done (in Ha.)	No. of plants to be planted	No. of Plants actually planted		Species planted	Name of approved CA site	Site where CA done	GPS coordinates		M& E Date
								Tall Plants	P.Bag (Small Plants)				Lat.	Log.	
1	2	3	4	5	6	7	8	9	10	11	12	13	14	15	
										Papri 12000		Rawa Sec. 4&5	N 27°47'46.12" N 27°47'38.55" N N 27°47'23.90" N N 27°47'25.90" N	E 77°01'29.29" E E 77°01'38.73" E E 77°01'35.12" E E 77°01'20.12" E	8/6/2022
										Papri 3500		Reegarh bandh 0 to tail	N 27°46'09.33" N N 27°46'08.69" N N 27°44'25.38" N N 27°44'25.18" N	E 76°58'51.91" E E 76°58'52.02" E E 76°58'22.16" E E 76°58'23.02" E	-
										Papri 6000	Section 4&5, Mewali	Jhimrawat Sec.4&5	N 27°52'22.89" N N 27°52'26.52" N N 27°52'06.35" N N 27°52'11.43" N	E 77°04'00.36" E E 77°03'51.09" E E 77°03'48.69" E E 77°03'41.06" E	-
										P.Papri 10000		Dhadoli Sec.4&5	N 27°55'52.029" N N 27°56'17.011" N N 27°55'52.029" N N 27°56'14.163" N	N 77°53'7.885" N N 77°54'8.270" N N 77°54'21.1" N N 77°54'21.3" N	16-06-2022
										P.Papri 5500		CHILA Sec 4 & 5	N 28°10'07" N N 28°10'04" N N 28°10'06" N N 28°10'09" N	E 76°58'09" E E 76°58'14" E E 76°58'15" E E 76°58'08" E	-
										P.Papri 5000		Rangala Sec 4 & 5	N 28°13'16" N N 28°13'20" N N 28°13'20" N N 28°13'31" N	E 76°52'02" E E 76°51'59" E E 76°51'53" E E 76°52'00" E	-

Sr. No.	D-III File No.	Name of Diversion case	Approval No.	Approval Date	CA to be done (in Ha.)	CA Done (in Ha.)	No. of plants to be planted	No. of Plants actually planted		Species planted	Name of approved CA site	Site where CA done	GPS coordinates		M& E Date
								Tall Plants	P.Bag (Small Plants)				Lat.	Log.	
1	2	3	4	5	6	7	8	9	10	11	12	13	14		15
676	D-III-3835	Diversion of forest land for laying OFC of Aircel Digilink India Ltd., New Delhi from MS 6 (Manpur Village) to MS 18 (Hathin Village) along district road, Hathin village to Uttawar Village, Uttawar to Nuh & MS 45 to MS 27 along SH-14, Distt. Mewat-Nuh	26/11/2009		9.070	9.070	9070	9070	0	Papri 9170	Alipur-Habatka road 0-10 L&R	Ghaghas Sec. 4&5	N 27°57'15.072" N 27°57'16.913" N N 27°57'16.374" N N 27°57'17.095" N	E 76°56'27.17" E E 76°56'25.648" E E 76°56'25.579" E E 76°56'25.085" E	-
677	D-III-9209	Diversion of forest land for access to retail outlet of HPC Ltd along Badkai Pnangwan road MDR 131 near KM Stone 8 R/side at Village Marora Distt. Nuh	5/3/2020		0.100	0.100	100	100	0		Ghaghas Sec 4&5				-
678	D-III-3415	Diversion of forest land in favour of PWD B&R for Widening of Rewari-Sohna-Palwal road, Km 26.65 to 44 (NH-71B), Distt. Mewat (CAMP A)	27/2/2009		0.050	0.050	50	50	0	Papri 3263	G Alipur-Tigra Bundh	Agon Sec. 4&5	N 27°43'49.158" N 27°43'47.554" N 27°44'36.881" N 27°43'54.055" N	E 76°59'20.643" E E 76°59'2.182" E E 76°58'37.515" E E 76°59'8.235" E	-
679	D-III-3560	Diversion of forest land for Retail Outlet of BPCL on Gurgaon-Alwar road, Village Doha, Distt. Mewat-Nuh (CAMP A) 135 Plants under penal CA.	1/4/2009		0.080	0.080	80	80	0		Dorakhi Bandh RD 1-3 L&R				
680	D-III-5763	Diversion of forest land for access to retail outlet of IOCL along Pachgaon-Mohammadpur Ahir road, L/side at village Bissar Akbarpur Distt. Mewat FP/HR/Others/3457/2013	3/4/2015		0.030	0.030	30	30	0		Kotla Bundh RD 1-2 L&R				
681	D-III-3425	Diversion of 12.5649 ha. forest land in favour of Power Grid Corp. of India Ltd. for construction of 400 Kv D/C Agra Bhiwadi Transmission Line, Distt. Mewat (Nuh) (CAMP A) CA in 42 Ha.	6/5/2009		2.405	2.405	2405	2405	0		Firojpur Jhirka-Tizara road, Km 0-6, B/s & Nuh-Hodal road, Km 0-6 B/s (Nuh Range)	Agon Sec. 4&5	N 27°43'49.158" N 27°43'47.554" N 27°44'36.881" N 27°43'54.055" N	E 76°59'20.643" E E 76°59'2.182" E E 76°58'37.515" E E 76°59'8.235" E	-
682	D-III-4041	Diversion of forest land for access to retail outlet of HPCL ltd. along Delhi-Alwar road km. 94-95, L/side at village Doha, District Mewat-Nuh. (CAMP A)	17/3/2010		0.083	0.083	83	83	0		Gurgaon-Alwar road km. 94-95 R/S				
683	D-III-4633	Diversion of forest land for access to retail outlet of HPCL along Hodal-Nagina road km. 2-3 L/side at village Aterna Shamshabad, Distt. Mewat Nuh.	19/5/2011		0.075	0.075	75	75	0		Barkali-Punhana road km. 32-35 B/s				

Sr. No.	D-III File No.	Name of Diversion case	Approval No.	Approval Date	CA to be done (in Ha.)	CA Done (in Ha.)	No. of plants to be planted	No. of Plants actually planted		Species planted	Name of approved CA site	Site where CA done	GPS coordinates		M& E Date
								Tall Plants	P.Bag (Small Plants)				Lat.	Log.	
1	2	3	4	5	6	7	8	9	10	11	12	13	14		15
684	D-III-4825	Diversion of forest land for access to retail outlet of HPC Ltd. along Firozpur-Jhirka-Biwan road km. stone 4.76 R/side at village Alipur Tighra, Distt. Mewat Nuh.	4/4/2012		0.015	0.015	15	15	0		Alipur Tighra Righar road Km. 0-3 B/s				
685	D-III-5764	Diversion of forest land for access to retail outlet of IOCL along Nuh-Hodal road Km. 38, L/side, at village Adbar, Distt. Mewat Nuh	30/5/2014		0.030	0.030	30	30	0		Nangal Mubarikpur road Km. 0 to 5 L&R				
686	D-III-5804	Diversion of forest land for access to retail outlet of IOCL along Gurgaon-Alwar road, Km. 69.572, R/side, at village Mandikhera, Distt. Mewat-Nuh	21/4/2014		0.067	0.067	67	67	0		Nangal Mubarikpur road Km. 0-5 L&R				
687	D-III-6237	Diversion of forest land for access to retail outlet of HPCL along Firozpur-Jhirka-Biwan road, Km. 12.861, L/side, at village Biwan Distt. Mewat Nuh FP/HR/Others/8870/2014	5/5/2015		0.028	0.028	28	28	0		Reegarh Bundh RD. 0 to 1 L/side				
688	D-III-5996	Diversion of forest land for access to retail outlet of IOCL along Delhi-Alwar road, Km. 86.01, L/side, at village Maholi, Distt. Mewat Nuh	15/6/2015		0.025	0.025	25	25	0		Solpur to Kolagarh road Km. 0-9 L&R				
689	D-III-9120	Diversion of forest land for access to retail outlet of IOC Ltd along Punhana Hodal road R/side at Village Neemka under forest division and Distt. NUH	3/2/2020		0.140	0.140	140	140	0		Agon Sec. 4&5				
690	D-III-9148	Diversion of forest land for access to retail outlet of IOC Ltd along NH 248A old SH 13 Gurugram alwar new CH 85.648 old CH 88+063 R/side at Village Agon Distt. Nuh	20/2/2020		0.235	0.235	235	235	0		Agon Sec. 4&5				
Total Mewat					84.305	84.305	84305	84305	0						
Total South Circle					423.3971	382.5100	392108	263540	118970						
Total Compensatory Afforestation Plantation					1913.2961	1870.7890	1881585	1460633	409728						

**Annual Plan of Operation for
Net Present Value (Tall Plants)**

Annual Plan of Operations of Tall Plantation under NPV Component for the year 2021-22

Sr. No.	Name of Range	Name of Block	Name of Beat	Name of Reach Where Plantation done & Khasra No.	Plantation month/ Year	Spacing (m)	Target achieved		Species planted	No.of plants planted	GPS Coordinates		M& E Date
							Ha.	RKM			Lat.	Log.	
1	2	3	4	5	6	7	8	9	10	11	12	13	14
Morni-Pinjore													
1	Kalka	Kalka	Bargodam	Naggal Ruttal P. Land 12, 13, 14	Aug-21	3 x 3	0.00	2.50	Jamun	150	30 52 26	76 53 26	
									Chakrisya	122			
									Amla	138			
									Arjun	170			
									Kadam	45			
									Total	625			
2	Kalka	Kalka	Bargodam	Kherawali to Banoi Khuda Bax Link Road	Aug-21	4x4	0.00	2.50	Amla	110	30 52 23	76 53 23	
									Kadam	120			
									Jamun	335			
									Chakrisya	60			
									Total	625			
3	Pinjore	Pinjore	Pinjore	HMT Area Hadbast no- 111, Kharsa No-1 to 217	Aug-21	3x3	0.00	20.00	Kadamb	1750	30 47 21.00	76 55 06.00	
									Shisham	1515			
									Badami Papri	1140			
									Bel Pattar	550			
									Arjun	45			
									Total	5000			
4	Pinjore	Pinjore	Bhogpur	Bhoriyan to Toran	Aug-21	4x4	0.00	5.00	Arjun	930	30 46 47.42	76 54 07.00	
									Bahera	320			
									Total	1250			
5	Pinjore	Pinjore	Bhawana	Toran to Jaithal	Aug-21	4x4	0.00	10.00	Bahera	500	30 47 28.67	76 57 49.80	
									Amla	500			
									Arjun	300			
									Shisham	1200			
									Total	2500			
6	Pinjore	Chiken	Bakshiwala	Chikan Bhagwanpur Road L& R	Aug-21	4x4	0.00	5.00	Arjun	630	30 75 88.8	76 94 08.51	
									P. Papri	400			
									Bahera	150			
									Shisham	70			
									Total	1250			
7	Pinjore	Chiken	Bakshiwala	Pinjore Mallah Road to Diwanwala	Aug-21	4x4	0.00	5.00	Arjun	400	30 76 31.34	76 95 04.32	
									P. Papri	150			
									Bahera	250			
									Shisham	100			
									Amla	300			
									Simbal	50			
									Total	1250			
8	Pinjore	Mallha	Jadhpur	Diwanwala to Nandpur	Aug-21	4x4	0.00	10.00	Shisham	1500	30 45 04	76 58 38	
									Arjun	600			

Sr. No.	Name of Range	Name of Block	Name of Beat	Name of Reach Where Plantation done & Khasra No.	Plantation month/ Year	Spacing (m)	Target achieved		Species planted	No.of plants planted	GPS Coordinates		M & E Date
							Ha.	RKM			Lat.	Log.	
1	2	3	4	5	6	7	8	9	10	11	12	13	14
									Putranjiva	250			
									Jamun	115			
									Bottle Brush	35			
									Total	2500			
9	Pinjore	Mallha	Mallha	Pinjore Mallah Road to Saranhan	Aug-21	4x4	0.00	4.00	Shisham	940	30 44 41	77 00 25	
									Jamun	40			
									Tat Baranga	10			
									Putranjiva	10			
									Total	1000			
10	Pinjore	Mallha	Mallha	Pinjore Mallah Road to 9 to 10.5	Aug-21	4x4	0.00	2.00	Shisham	470	30 46 10	76 59 31	
									Jamun	20			
									Mango	10			
									Total	500			
11	Pinjore	Pinjore	Bitna	Ambala Kalka Road KM 52 to 56	Aug-21	4x4	0.00	4.00	Molshri	350	30 46 10	54 23.00	
									Bahera	190			
									Arjun	100			
									Amla	110			
									Kachnar	200			
									Harar	50			
									Total	1000			
12	Pinjore	Pinjore	Bitna	Ambala Kalkato Parwanoo by Pass	Aug-21	4x4	0.00	6.00	Shisham	1000	30 49 25.00	76 56 34.00	
									Molshri	150			
									Kachnar	150			
									Papri	100			
									Reetha	100			
									Total	1500			
13	Panchkula	Ramgarh	Kot	Jaswantgarh to Khangesra Road	Aug-21	4x4	0.00	4.00	Legerstorem	520	30 63 37 72	76 93 47 13	
									Kadamb	350			
									Hathiphal	50			
									Bottle Brush	80			
									Total	1000			
14	Panchkula	Ramgarh	Kot	Toka to Sabilpur Road	Aug-21	4x4	0.00	6.00	Gular	605	30 37 21	76 58 33	
									Shisham	895			
									Total	1500			
15	Panchkula	Ramgarh	Kot	Dabkori to Rattewali Road	Aug-21	4x4	0.00	2.00	Shisham	200	30 38 34	76 587	
									Jakal	200			
									Tat Baranga	100			
									Total	500			
16	Panchkula	Ramgarh	Kot	Kot to Bunga Road	Aug-21	4x4	0.00	6.00	Kadam	350	30 37 45	76 57 11	
									Legerstorem	400			
									Bottle Brush	230			
									Amaltas	170			
									Sahtoot	300			
									Hathiphal	50			

Sr. No.	Name of Range	Name of Block	Name of Beat	Name of Reach Where Plantation done & Khasra No.	Plantation month/ Year	Spacing (m)	Target achieved		Species planted	No.of plants planted	GPS Coordinates		M& E Date
							Ha.	RKM			Lat.	Log.	
1	2	3	4	5	6	7	8	9	10	11	12	13	14
									Total	1500			
17	Panchkula	Ramgarh	Alipur	NH-7 Alipur	Aug-21	4x4	0.00	6.00	Aam	1500	30 35 57	76 57 4	
									Total	1500			
				Total Morni-Pinjore			0.00	100.00		25000			
Ambala													
18	Ambala	Jansui	Naggal	Segti Ring Bundh RD 0-5 L/R Side	Jul-21	4x4	0	6.00	Shisham	1000	30°13'0.17" 30°13'0.12" 30°12'49.26" 30°12'48.87"	76°42'31.27" 76°42'31.07" 76°43'2.56" 76°43'2.61"	
									Bahera	250			
									Kagelia	250			
									Total	1500			
19	Ambala	Ambala West	Baroula	Ambala Baroula Road Km. 11-14 L/R Side	Jul-21	4x4	0.00	2.00	Shisham	125	30.264834 30.264931 30.254984 30.255004	76.778341 76.778464 76.781494 76.781591	
									B.Brush	125			
									Kadam	125			
									Legistomia	125			
									Total	500			
20	Ambala	Ambala West	Nasirpur	Mokha Majra Approach Road Km. 0-tail L/R Side	Jul-21	4x4	0.00	1.00	Jamun	85	30.338100 30.338003 30.338049 30.337947	76.763259 76.763243 76.767014 76.767019	
									B.Brush	85			
									Arjun	75			
									Mango	5			
									Total	250			

Sr. No.	Name of Range	Name of Block	Name of Beat	Name of Reach Where Plantation done & Khasra No.	Plantation month/ Year	Spacing (m)	Target achieved		Species planted	No.of plants planted	GPS Coordinates		M& E Date
							Ha.	RKM			Lat.	Log.	
1	2	3	4	5	6	7	8	9	10	11	12	13	14
21	Ambala	Ambala West	Ambala	NH-152 Km. 0.801 to 2.450 L/R and Km. 3.500 to 4.450 L/Side and Km. 4.500 to 5.350 L/R	Jul-21	4x4	0.00	8.00	Arjun	1200	30°24'47.46" 30°24'45.53" 30°24'28.73" 30°24'10.48" 30°24'10.33" 30°24'7.82" 30°23'42.69" 30°23'43.61"	76°46'22.70" 76°46'23.51" 76°44'53.08" 76°44'28.93" 76°44'26.73" 76°46'12.18" 76°44'15.81" 76°44'13.45"	
									B.Brush	300			
									Shisham	300			
									Jamun	200			
									Total	2000			
22	Ambala	Ambala West	Ambala	Dangdehri Approach Road Km. 0-tail L/R Side	Jul-21	4x4	0.00	1.15	Shisham	287	30°25'23.76" 30°25'56.24" 30°25'23.65" 30°25'56.48"	76°45'54.80" 76°45'57.45" 76°45'54.95" 76°45'57.40"	
									Total	287			
23	Ambala	Ambala West	Ambala	Manakpur Road Km. 0-tail L/R Side	Jul-21	4x4	0.00	0.56	Shisham	20	30°25'16.90" 30°25'17.31" 30°25'13.11" 30°25'13.15"	76°45'51.97" 76°45'52.16" 76°45'30.39" 76°45'30.49"	
									B.Brush	120			
									Total	140			
24	Ambala	Ambala West	Ambala	Old Lohgarh Road Km. 0-tail L/R Side	Jul-21	4x4	0.00	2.29	Arjun	280	30°24'39.81" 30°24'39.64" 30°25'14.57" 30°25'14.43"	76°46'4.69" 76°46'4.51" 76°46'3.76" 76°46'3.21"	
									B.Brush	293			
									Total	573			

Sr. No.	Name of Range	Name of Block	Name of Beat	Name of Reach Where Plantation done & Khasra No.	Plantation month/ Year	Spacing (m)	Target achieved		Species planted	No. of plants planted	GPS Coordinates		M & E Date
							Ha.	RKM			Lat.	Log.	
1	2	3	4	5	6	7	8	9	10	11	12	13	14
25	Ambala	Jansui	Jaitpur	Jaitpur Jandheri Road Km. 0-3 L/R Side	Jul-21	4x4	0.00	5.00	Arjun	1250	30°06'14.3" 30°06'14.6" 30°05'40.1" 30°05'40.4"	76°38'43.4" 76°38'43.3" 76°36'42.09" 76°36'42.9"	
									Total	1250			
26	Ambala	Jansui	Jansui	Jansui Niharsi Road Km. 0-7 L/R Side	Jul-21	4x4	0.00	10.00	Jamun	1500	30°12'24.7" 30°12'24.0" 30°12'54.08" 30°12'53.4"	76°42'07.2" 76°42'08.3" 76°39'00.9" 76°39'00.7"	
									Arjun	450			
									P.Papri	550			
									Total	2500			
27	Ambala	Jansui	Naggal	Old Hisar Road Km. 19-20 L/R Side	Jul-21	4x4	0.00	1.00	Jamun	120	30°13'29.35" 30°13'29.46" 30°13'28.79" 30°13'28.68"	76°42'26.78" 76°42'27.88" 76°42'26.81" 76°43'28.09"	
									Arjun	130			
									Total	250			
28	Ambala	Ambala East	Khudda	Jagadhari Ambala Road Km. 42-47 L/Side	Jul-21	4x4	0.00	2.00	Jamun	150	30°19'9.18" 30°19'9.20" 30°19'25.85" 30°19'26.08"	76°55'19.74" 76°55'19.82" 76°55'38.73" 76°54'38.79"	
									Jamoa	150			
									Arjun	200			
									Total	500			
29	Ambala	Ambala East	Khudda	Manglai Link Road Km. 0-3 L/R Side	Jul-21	4x4	0.00	2.00	Shisham	500	30.322509 30.322490 30.310302 30.310262	76.914032 76.914129 76.908673 76.908732	
									Total	500			
30	Ambala	Ambala East	Mohra	Mohra G.T Road to Fadoli Village	Jul-21	4x4	0.00	1.00	Shisham	250	30.260169 30.260132 30.260003 30.259947	76.857589 76.863747 76.857589 76.863769	
									Total	250			

Sr. No.	Name of Range	Name of Block	Name of Beat	Name of Reach Where Plantation done & Khasra No.	Plantation month/ Year	Spacing (m)	Target achieved		Species planted	No. of plants planted	GPS Coordinates		M & E Date
							Ha.	RKM			Lat.	Log.	
1	2	3	4	5	6	7	8	9	10	11	12	13	14
31	Ambala	Ambala East	Mohra	Mohra Baroula Road Km. 5-7 L/R Side	Jul-21	4x4	0.00	1.00	Shisham	250	30.234200 30.234033 30.240206 30.240021	76.807936 76.808150 76.815210 76.815382	
									Total	250			
32	Ambala	Ambala East	Mohra	Dhanyora Dhanyori Link Road Km. 0-4 L/R	Jul-21	4x4	0.00	3.50	Jamun	150	30.262474 30.262363 30.242873 30.242771	76.842932 76.842911 76.798204 76.798182	
									Jamoa	250			
									Shisham	250			
									Arjun	225			
									Total	875			
33	Ambala	Ambala East	Shahpur	Ugara Bara Road Km. 0-2 L/R Side	Jul-21	4x4	0.00	1.00	Shisham	250	30°31'02.17" 30°33'02.90" 30°31'07.74" 30°33'02.85"	76°80'31.02" 76°81'99.45" 76°80'31.13" 76°82'00.51"	
									Total	250			
34	Saha	Mullana	Dhanoura		Jul-21	4x4	0.00	1.00	Arjun	250	30° 18' 45.76" 30° 18' 57.49" 30° 18' 45.78" 30° 18' 59.37"	77° 09' 03.98" 77° 08' 44.24" 77° 09' 03.98" 77° 08' 44.46"	
									Total	250			
35	Saha	Mullana	Mullana		Jul-21	4x4	0.00	8.00	Shisham	1450	30°16'47" 30°16'46" 30°16'39" 30°16'46" 30°16'44" 30°16'39"	77°01'22" 77°01'33" 77°01'57" 77°01'23" 77°01'33" 77°01'56"	
									Arjun	500			
									Jamun	50			
									Total	2000			
36	Saha	Barara	Adhoya	Adhoya-Chhapar Road Km 3-4 L&R Side Km 3-4	Jul-21	4x4	0.00	1.00	Shisham	250	30°11'47" 30°11'45" 30°11'50" 30°11'49"	77°03'52" 77°03'53" 77°04'17" 77°04'18"	
									Total	250			

Sr. No.	Name of Range	Name of Block	Name of Beat	Name of Reach Where Plantation done & Khasra No.	Plantation month/ Year	Spacing (m)	Target achieved		Species planted	No.of plants planted	GPS Coordinates		M& E Date
							Ha.	RKM			Lat.	Log.	
1	2	3	4	5	6	7	8	9	10	11	12	13	14
37	Saha	Barara	Ugala	Kambassi Link Road L&R1 0-tai	Jul-21	4x4	0.00	2.00	Shisham	500	30° 11' 19.20" 30° 10' 07.85" 30° 11' 19.28" 30° 10' 07.89"	77° 00' 56.91" 77° 00' 31.70" 77° 00' 56.58" 77° 00' 32.48"	
									Total	500			
21	Saha	Barara	Ugala	Tandwali Suhata Road Km 0-tail & Khanpur-Suhata Road Km 0-tail L&R	Jul-21	4x4	0.00	4.00	Shisham	500	30° 13' 19" 30° 13' 20" 30° 12' 08" 30° 12' 09"	76° 58' 28" 76° 58' 29" 76° 57' 17" 76° 57' 16"	
									Jamun	500			
									Total	1000			
38	Naraingarh	Naraingarh	Bhurewala	Raipur rani to Naraingarh road km. 7.2 to 14.7 L&R side	Jul-21	4x4	0.00	5.00	Mango	1200	30°29'41.22"N 30°30'4.06"N 30°30'26.04"N 30°32'31.89"N	77° 7'20.61"E 77° 7'7.48"E 77° 6'57.39"E 77° 4'52.47"E	
									Anwala	50			
									Total	1250			
39	Naraingarh	Kurali	Barsu Majra		Jul-21	4x4	0.00	10.00	Mango	1000	30°27'53.20"N 30°26'37.07"N 30°24'50.77"N 30°23'44.46"N	77° 7'43.59"E 77° 8'22.79"E 77° 9'15.39"E 77°10'36.90"E	
									Shisham	1000			
									Kadam	300			
									HathiPhal	200			
									Total	2500			
40	Naraingarh	Kurali	Jharshella	Lalpur -Gadhoul Road km. 0-5 L&R Side & Hassanpura to Mahuakher road km 0-5	Jul-21	4x4	0.00	10.00	Arjun	1000	30°22'57.02"N 30°22'51.84"N 30°22'52.06"N 30°22'58.47"N	77° 6'45.03"E 77° 7'37.31"E 77° 8'20.77"E 77° 9'38.85"E	
									Jamun	200			
									Mango	300			
									Kadam	500			
									Anwala	500			
									Total	2500			

Sr. No.	Name of Range	Name of Block	Name of Beat	Name of Reach Where Plantation done & Khasra No.	Plantation month/ Year	Spacing (m)	Target achieved		Species planted	No.of plants planted	GPS Coordinates		M& E Date
							Ha.	RKM			Lat.	Log.	
1	2	3	4	5	6	7	8	9	10	11	12	13	14
41	Naraingarh	Shahzadpur	Patvi	Fatehgarh to Raiwali Road km. 0-5 L&R side	Jul-21	4x4	0.00	10.00	Shisham	2000	30°28'12.58"N 30°28'45.53"N 30°28'48.10"N 30°29'12.15"N	76°56'35.17"E 76°54'57.25"E 76°55'43.97"E 76°55'9.20"E	
									HathiPhal	50			
									Kadam	450			
									Total	2500			
42	Saha	Barara	Barara	Main Railway Line 228-237 L/Side	Jul-21	4x4	0.00	4.00	Shisham	1000	30°11'11"N 30°11'27"N 30°12'02"N 30°12'47"N	77° 06' 24"E 77° 05'41"E 77° 04'14"E 77° 02'16"E	
									Total	1000			
43	Saha	Barara	Tandwal	Main Railway Line, Mojgarh- Ghelri Road, Barara-Subhri road 237-245 L&R/Side	Jul-21	4x4	0.00	20.00	Shisham	3600	30°12'55.74"N 30°12'56.01"N 30°14'38.41"N 30°14'39.89"N 30°12'54.81"N 30°12'54.55"N 30°14'37.83"N 30°14'37.32"N	77° 01'54.31"E 77° 01'54.36"E 76° 58'13.89"E 76° 58'14.81"E 77° 01'53.72"E 77° 01'53.55"E 76° 58'10.92"E 76° 58'10.66"E	
									Jamun	1000			
									Arjun	400			
									Total	5000			
44	Saha	Saha	Kesri	Main Railway Line Km 249-253	Jul-21	4x4	0.00	10.00	Shisham	660	30°17'3.24"N 30°16'0.96"N	76°54'11.13"E 76°55'51.99"E	
									Arjun	1378			
									Toon	23			
									Bahera	33			
									Cut Sagwan	36			
									Sadabhar	32			
									Amaltas	50			
									Neem	51			
									Jamun	84			
									Imli	16			
									Jamoa	137			
									Total	2500			

Sr. No.	Name of Range	Name of Block	Name of Beat	Name of Reach Where Plantation done & Khasra No.	Plantation month/ Year	Spacing (m)	Target achieved		Species planted	No. of plants planted	GPS Coordinates		M & E Date	
							Ha.	RKM			Lat.	Log.		
1	2	3	4	5	6	7	8	9	10	11	12	13	14	
45	Naraingarh	Naraingarh	Chechi Majra	Sangrani Sec 4&5	Jul-21	4x4	0	15.00	Shisham	1500	30°29'52.47"N 30°29'41.70"N 30°29'32.28"N 30°29'35.49"N	77°10'7.59"E 77°9'52.30"E 77°9'52.16"E 77°9'59.49"E		
									Arjun	500				
									Papri	900				
									Hathiphal	850				
									Total	3750				
46	Ambala	Ambala East	Panjokhra	Garnala Minor Km. 0-1.8 L/R Side	Jul-21	4x4	0.00	2.50	Shisham	625	30°24'27.5" 30°24'27.4" 30°24'38.0" 30°23'38.0"	76°49'59.4" 76°49'60.0" 76°49'58.4" 76°49'58.9"		
										625				
Total Ambala							0.00	150.00			37500			
Kurukshetra														
47	Thanesar	Shahabad	ShahaBarghad(S)	DUK Railway Line Km 174-178 L&R	Jul./Aug. 2021		0.00	7.00	Arjun	300	30°08'34.843"N 76°51'32.162"E	30°10'40.728"N 76°51'34.019"E		
									Shisham	1350				
									Jamun	100				
									Total	1750				
48	Thanesar	Jyotisar	Jyotisar	NK Railway Line Km 76-81 L&R	Jul./Aug. 2021		0.00	10.00	Shisham	2440	29.942675' N 76.757939' E	29.959801' N 76.801081' E		
									Jamun	15				
									Jamoa	15				
									Anwala	30				
									Total	2500				
49	Thanesar	Jyotisar	Pindarsi	NK Railway Line Km 71-76 L&R	Jul./Aug. 2021		0.00	7.00	Arjun	750	29.918445' N 76.704727' E	29.934163' N 76.737111' E		
									Shisham	1000				
									Total	1750				
50	Thanesar	Thol	Ismailabad	Kheri Shaida to Babukpur Road Km 0-2 L&R	Jul./Aug. 2021		0.00	2.50	Shisham	625	30.13352277' N 76.69670144' E	30.14422713' N 76.70383578' E		
									Total	625				
51	Thanesar	Thol	Ismailabad	Kheri-Majri-Gorkha Road Km 0-9 L&R	Jul./Aug. 2021		0.00	8.00	Shisham	2000	30.134270' N 76.679225' E	30.145288' N 76.720294' E		
									Total	2000				

Sr. No.	Name of Range	Name of Block	Name of Beat	Name of Reach Where Plantation done & Khasra No.	Plantation month/ Year	Spacing (m)	Target achieved		Species planted	No.of plants planted	GPS Coordinates		M& E Date
							Ha.	RKM			Lat.	Log.	
1	2	3	4	5	6	7	8	9	10	11	12	13	14
52	Thanesar	Thol	Ismailabad	Kheri Shaيدا to Rohti Road Km 0-3 L&R	Jul./Aug. 2021		0.00	4.00	Shisham	1000	30.13100526' N 76.69425845' E	30.11851308' N 76.71076485' E	
									Total	1000			
53	Thanesar	Thol	Ismailabad	Babukpur to Ajrawar Road Km 0-3 L&R	Jul./Aug. 2021		0.00	3.00	Shisham	750	30.14454388' N 76.70714445' E	30.14440709' N 76.69071014' E	
									Total	750			
54	Thanesar	Thol	Ismailabad	Fatheghar-Chammu to Mirapur Road Km 0-3 L&R	Jul./Aug. 2021		0.00	4.00	Shisham	1000	30.13352277' N 76.69670144' E	30.16426306' N 76.66729823' E	
									Total	1000			
55	Thanesar	Thol	Ismailabad	Chammu Kalan-Sonti-Mehla Road Km 0-3 L&R	Jul./Aug. 2021		0.00	6.00	Shisham	1500	30.13738004' N 76.66182786' E	30.14317700' N 76.66188008' E	
									Total	1500			
56	Thanesar	Thol	Jhansa	Nalvi Bijarpur Road Km 0-3 L&R	Jul./Aug. 2021		0.00	2.50	Shisham	625	30°10'27.92"N 76°46'38.03"E	30°09'23.09"N 76°45'35.99"E	
									Total	625			
57	Thanesar	Thol	Kalsana	Kalsani KathwaTangore Road Km 2-6 L&R	Jul./Aug. 2021		0.00	4.00	Shisham	1000	30°9'17.323" N 76°48'52.221" E	30°9'3.191" N 76°47'37.129" E	
									Total	1000			
58	Thanesar	Thol	Kalsana	Kalsana Bundh (&) Jharauli Kalan Road RD 6-12 L&R (&) Km 0-1 L&R	Jul./Aug. 2021		0.00	3.00	Shisham	750	30.170199' N 76.839872' E	30.158124' N 76.821010' E	
									Total	750			
59	Thanesar	Shahabad	ShahaBarghad(S)	Surakhpur Badam Road Km 0-11 L&R	Jul./Aug. 2021		0.00	11.00	Shisham	2750	30°11'19.8" N 76°51'34.42" E	30°11'20.4" N 76°51'33.8" E	
									Total	2750			
60	Thanesar	Shahabad	ShahaBarghad(S)	Sudhpur to Katlari Km 0-2 L&R	Jul./Aug. 2021		0.00	1.00	Shisham	250	30°10008'N 76°82242' E	30°09973' N 76°83002' E	
									Total	250			
61	Thanesar	Ladwa	Seonti	Gadli road Km. 6-7 L&R/side	Jul./Aug. 2021		0.00	0.50	Cut Sangwan	60	29°58.033'N 076°58.656'E	29°58'8"N 076°59'47"E	
									Shisham	65			
									Total	125			
62	Thanesar	Ladwa	Seonti	Niwarni Road Km 0-1.5 L&R	Jul./Aug. 2021		0.00	1.50	Shisham	375	30°00.018'N 077°01.116'E	29°59.552'N 077°01.106'E	
									Total	375			
63	Thanesar	Ladwa	Seonti	Lohara Road Km 0-5 L&R	Jul./Aug. 2021		0.00	4.00	Shisham	1000	30°00.922'N 076°59.355'E	29°01.363'N 076°59.596'E	
									Total	1000			

Sr. No.	Name of Range	Name of Block	Name of Beat	Name of Reach Where Plantation done & Khasra No.	Plantation month/ Year	Spacing (m)	Target achieved		Species planted	No. of plants planted	GPS Coordinates		M & E Date
							Ha.	RKM			Lat.	Log.	
1	2	3	4	5	6	7	8	9	10	11	12	13	14
64	Thanesar	Ladwa	Seonti	Lohara to Jalalludin Majra Road Km 0-1.5 L&R	Jul./Aug. 2021		0.00	1.50	Shisham	375	30°01.363'N 076°59.218'E	30°01.636'N 076°59.596'E	
									Total	375			
65	Thanesar	Ladwa	Seonti	Muniyarpur Road Km 0-2 L&R	Jul./Aug. 2021		0.00	1.00	Shisham	250	29°59.180'N 076°58.345'E	29°58.178'N 076°58.330'E	
									Total	250			
66	Thanesar	Ladwa	Seonti	Sonti to Dabkhera Road Km 0-2 L&R	Jul./Aug. 2021		0.00	2.50	Arjun	625	29°59.573'N 076°59.318'E	30°00.191'N 076°59.963'E	
									Total	625			
67	Thanesar	Ladwa	Seonti	Niwarsi to Halalpur Road Km 0-2 L&R	Jul./Aug. 2021		0.00	2.50	Shisham	500	30°00.018'N 077°01.116'E	29°59.552'N 077°01.106'E	
									Anwala	125			
									Total	625			
68	Thanesar	Ladwa	Ladwa (N)	Ladwa Babain Road Km 2-8 L&R	Jul./Aug. 2021		0.00	3.00	Shisham	750	30°00.670'N 077°02.456'E	30°02.608'N 077°00.830'E	
									Total	750			
69	Thanesar	Ladwa	Ladwa (N)	Phaladpur to Jalalludin Majra Road Km 0-5 L&R	Jul./Aug. 2021		0.00	2.50	Shisham	625	30°02.458'N 077°00.175'E	30°02.019'N 077°01.964'E	
									Total	625			
70	Thanesar	Ladwa	Ladwa (N)	Sultanpur Road & Bhalolpur to Badtoli road Km 0-1 & Km 1-8 L&R	Jul./Aug. 2021		0.00	4.00	Shisham	1000	30.039562'N 077.023502'E 30.039562'N 077.023502'E	30.053572'N 77.025681'E 30.080662'N 77.0041154'E	
									Total	1000			
71	Thanesar	Ladwa	Ladwa (S)	Chalondi Bani Road Km 0-6 L&R	Jul./Aug. 2021		0.00	5.50	Shisham	1375	29.983683'N 77.122449'E	29.975044'N 77.092599'E	
									Total	1375			
72	Thanesar	Ladwa	Ladwa (S)	Muradnagar Road Km 0-2 L&R	Jul./Aug. 2021		0.00	1.50	Shisham	375	29.964287'N 77.08886'E	29.955482'N 77.083241'E	
									Total	375			
73	Thanesar	Ladwa	Babain	Babain Lakhmeri Road KM 4-11 L&R	Jul./Aug. 2021		0.00	6.00	Shisham	1500			
									Total	1500			
74	Thanesar	Ladwa	Babain	Kalwa Majri Road KM 0-2 L&R	Jul./Aug. 2021		0.00	2.50	Shisham	625	30.11223' N	76.981626' E	
									Total	625			
75	Thanesar	Ladwa	Babain	Sunariya to Bid Mangoli Road Km 0-9 L&R	Jul./Aug. 2021		0.00	3.50	Shisham	875			
									Total	875			
76	Thanesar	Ladwa	Babain	Marcheri Marchera Road Km 1-5 L&R	Jul./Aug. 2021		0.00	3.00	Lagistomia	250			
									Jamun	100			
									Shisham	350			
									Kachnar	50			
									Total	750			

Sr. No.	Name of Range	Name of Block	Name of Beat	Name of Reach Where Plantation done & Khasra No.	Plantation month/ Year	Spacing (m)	Target achieved		Species planted	No.of plants planted	GPS Coordinates		M& E Date
							Ha.	RKM			Lat.	Log.	
1	2	3	4	5	6	7	8	9	10	11	12	13	14
77	Thanesar	Ladwa	Babain	Babain Marcheri Road Km 2-5 L&R	Jul./Aug. 2021		0.00	1.00	Shisham	250			
									Total	250			
78	Thanesar	Jyotisar	Jyotisar	Thanesar Dhand Road Km 0-5 L&R	Jul./Aug. 2021		0.00	2.00	Shisham	500	29.955441' N 76.792051' E	29.943166' N 76.76553' E	
									Total	500			
79	Thanesar	Jyotisar	Jyotisar	Bhari to Bhagthala Road + Bhagthala Surmi Road Km 0-17 L&R	Jul./Aug. 2021		0.00	10.00	Shisham	2300	29.979354' N 76.817544' E 30.002531' N 76.727269' E	30.022186' N 76.688761' E 30.008946' N 76.705005' E	
									Jamun	200			
									Total	2500			
80	Thanesar	Jyotisar	Pindarsi	Thanesar Dhand Road Km 5-12 L&R	Jul./Aug. 2021		0.00	8.00	Shisham	2000	29.943297' N 76.76608' E	29.901474' N 76.6743' E	
									Total	2000			
81	Thanesar	Jyotisar	Pindarsi	Pindarsi Sarsa Road & Pindarsi Meshi Majra Road Km 0-4 L&R & Km 0-1 L&R	Jul./Aug. 2021		0.00	4.00	Shisham	1000	29.930857' N 76.668627' E 29.925718' N 76.694265' E	29.915542' N 76.700904' E 29.930855' N 76.0697633' E	
									Total	1000			
82	Pehowa	Pehowa	Pehowa	Bateri-Rua-Sarsa Road Km. 0-7 L+R	Jul./Aug. 2021		0.00	8.00	Shisham	2000	29°55'20.8"N 76°36'30.8"E 29°55'49.6"N 76°38'09.8"E	29°55'56.9"N 76°39'32.1"E	
									Total	2000			
83	Pehowa	Pehowa	Gumthala	Gumthala-Bhagal Road & Galedwa-Guldera Road Km. 0-8.5 L+R & Km. 5-7 L+R	Jul./Aug. 2021		0.00	8.00	Arjun	1850	29°56'15.450" N 76°32'25.452" E 29°58'17.730" N 76°33'11.646" E	29°58'59.765" N 76°29'16.038" E 29°57'20.357" N 76°31'33.270" E	
									Jamoa	150			
									Total	2000			
84	Pehowa	Bhaurakh	Deewana	Seonsar to Ishaq Road Km. 0-3 L+R	Jul./Aug. 2021		0.00	4.00	Kadam	1000	29°59'39.8"N 76°28'48.8"E	30°01'06.6"N 76°29'19.3"E	
									Total	1000			
85	Pehowa	Bhaurakh	Deewana	Ishaq-Bakhli-Seonsar Road Km. 0-7 L+R	Jul./Aug. 2021		0.00	5.00	Kadam	600	30°01'12.2"N 76°29'30.2"E 30°01'13.6"N 76°30'58.1"E	29°59'36.9"N 76°28'58.4"E	
									Shisham	650			
									Total	1250			
86	Pehowa	Bhaurakh	Deewana	Deewana to Kakrala Via Tharu Plot Km. 0-6 L+R	Jul./Aug. 2021		0.00	5.00	Arjun	1150	30°03'24.7"N 76°27'39.9"E 30°03'09.6"N 76°26'33.3"E	30°02'18.6"N 76°26'23.9"E	
									Shisham	100			

Sr. No.	Name of Range	Name of Block	Name of Beat	Name of Reach Where Plantation done & Khasra No.	Plantation month/ Year	Spacing (m)	Target achieved		Species planted	No. of plants planted	GPS Coordinates		M & E Date
							Ha.	RKM			Lat.	Log.	
1	2	3	4	5	6	7	8	9	10	11	12	13	14
									Total	1250			
87	Pehowa	Pehowa	Pehowa	Thanesar Bandh R.D. 0-3 L+R	Jul./Aug. 2021		0.00	2.00	Shisham	500	29°57'41.95" N 76°44'29.69" E	29°58'49.94" N 76°40'12.54" E	
									Total	500			
88	Pehowa	Pehowa	Pehowa	Lukhi Bandh	Jul./Aug. 2021		0.00	7.00	Shisham	1750	30°00'30.6"N 76°39'28.1"E	30°00'50.3"N 76°40'43.3"E	
									Total	1750			
89	Thanesar	Ladwa	Ladwa (S)	WJC RD 153-156 R/Side	Jul./Aug. 2021			2.00	Shisham	500	29.967288°N 77.108585°E	29.964103°N 77.105638°E	
									Total	500			
90	Thanesar	Jyotisar	Jyotisar	Narwana Branch RD 234-254 R/Side and RD 293- 296 R/Side	Jul./Aug. 2021		0.00	5.00	Shisham	850	30.106588° N 76.743211° E 29.947325° N 76.779843° E	30.055999° N 76.756461° E 29.937209° N 76.779236° E	
									Arjun	300			
									Jamun	50			
									Jamoa	50			
									Total	1250			
91	Thanesar	Jyotisar	Pindarsi	Pabnawa Minor RD 5-15 L&R	Jul./Aug. 2021		0.00	3.00	Shisham	750	29.921985° N 76.763113° E	29.948237° N 76.779446° E	
									Total	750			
92	Pehowa	Pehowa	Pehowa	Saraswati Feedar R.D. 13 to Tail L+R	Jul./Aug. 2021		0.00	4.00	Arjun	1000	29°57'23.87" N 76°44'22.22" E	29°57'59.73" N 76°39'43.21" E	
									Total	1000			
93	Pehowa	Pehowa	Pehowa	Saraswati Canal R.D. 0-25 L+R	Jul./Aug. 2021		0.00	7.00	Shisham	1250	29°57'58.84" N 76°39'42.65" E	29°56'98.95" N 76°38'13.27" E	
									Arjun	500			
									Total	1750			
94	Pehowa	Pehowa	Pehowa	Saraswati Chanal R.D. 0-5 L+R	Jul./Aug. 2021		0.00	3.00	Gular	350	29°58'49.6"N 76°40'12.3"E	29°58'02.9"N 76°39'43.2"E	
									Shisham	400			
									Total	750			
95	Pehowa	Pehowa	Pehowa	Saraswati Drain R.D. 84-132 L+R	Jul./Aug. 2021		0.00	8.00	Shisham	800	29°58'25.76" N 76°31'32.93" E	29°59'47.43" N 76°39'20.74" E	
									Arjun	1200			
									Total	2000			
96	Pehowa	Pehowa	Gumthala	Saraswati Canal R.D. 25-77.2 L+R	Jul./Aug. 2021		0.00	25.00	Shisham	2610	29°56'36.37" N 76°35'32.19" E	29°54'28.23" N 76°26'18.36" E	
									Arjun	3640			
									Total	6250			
97	Pehowa	Pehowa	Gumthala	Hansi Butana Canal R.D. Keokar Pull to Noch Pull L+R	Jul./Aug. 2021		0.00	3.00	Shisham	750	29°58'35.4" N 76°27'28.9" E	29°55'55.1" N 76°27'28.9" E	
									Total	750			

Sr. No.	Name of Range	Name of Block	Name of Beat	Name of Reach Where Plantation done & Khasra No.	Plantation month/ Year	Spacing (m)	Target achieved		Species planted	No. of plants planted	GPS Coordinates		M & E Date
							Ha.	RKM			Lat.	Log.	
1	2	3	4	5	6	7	8	9	10	11	12	13	14
98	Pehowa	Bhaurakh	Deewana	Hansi Butana Canal R.D. Banera Pull to Keokar Pull L+R	Jul./Aug. 2021		0.00	6.00	Shisham	1150	30°01'18.1" N 76°25'41.6" E	29°58'35.4" N 76°27'28.9" E	
									Kagelia	200			
									Anwala	150			
									Total	1500			
99	Thanesar	Jyotisar	Pindarsi	Barwa Bhatha	Jul./Aug. 2021		0.00	2.00	Shisham	500	29.913221° N 76.778263° E		
									Total	500			
Total Kurukshetra							0.00	250.00		62500			
Yamunanagar													
100	Chhachhrauli	Kot	Kot	Kot Sarkari RF 9//16,17,23,24,25 10//19,20, 21,22 23//1,2,9,10 24//1,3,4,5,6,7	06/2021	4X4	0.00	5.00	Chokrasia	212	30.32083190 30.32064118 30.32079615 30.32027874 30.31865829 30.31899433 30.31923100 30.31950147	77.40443746 77.40478548 77.40535217 77.40660177 77.40646394 77.40379249 77.40387561 77.40329665	
									Arjun	510			
									Jamun	221			
									Anwala	160			
									Mango	35			
									Pilkhan	10			
									Daink	102			
									Total	1250			
101	Chhachhrauli	Kot	Kot	Kot Baswa Singh RF 30//6,7,12,13,14,15,17,18,19 26//21,22/2,22/3, 31//1,2,3,4,7,8,9,10,12,13,14,18,19	06/2021	4X4	0.00	5.00	Chokrasia	770	30.32596237 30.32718123 30.32728468 30.32729765 30.32786866 30.32888689 30.32885364 30.32822293 30.32801500 30.32837733 30.32834532 30.32732154 30.32639983 30.32756809 30.32717805 30.32714374 30.32598381	77.40557470 77.40531040 77.40729051 77.40796767 77.40798310 77.40799816 77.40853485 77.40852116 77.408900284 77.40929448 77.41045988 77.41041623 77.40951735 77.40846874 77.40800238 77.40559168 77.40584876	
									Arjun	180			
									Jamun	300			
									Total	1250			

Sr. No.	Name of Range	Name of Block	Name of Beat	Name of Reach Where Plantation done & Khasra No.	Plantation month/ Year	Spacing (m)	Target achieved		Species planted	No.of plants planted	GPS Coordinates		M& E Date
							Ha.	RKM			Lat.	Log.	
1	2	3	4	5	6	7	8	9	10	11	12	13	14
102	Chhachhrauli	Bansantour	Kot	Bhagwangarh RF 4//2,3,4,5,6,7,8,9,11,12,13,14,15,1 6,17,18,19,20,21,24 7//4,5,6,7,8,13,14,15 8//1,10,11	08/2021	4X4	0.00	14.00	Anwala	308	30.35190260 30.35193849 30.35198103 30.35186677 30.35409514 30.35393144 30.35343066 30.35338570 30.35388210 30.35390145 30.35432988 30.35552621 30.35576077 30.35590249 30.35597852 30.35604914 30.356601570 30.35508854 30.35406959 30.35365320 30.35276142 30.351883600 30.35173520 30.35190720	77.40452948 77.40515843 77.40521457 77.40577012 77.40597150 77.40745090 77.40737759 77.40801102 77.40809057 77.40877639 77.40887043 77.40902308 77.40842212 77.40733202 77.40734246 77.40686154 77.40629735 77.40596416 77.40545800 77.40521917 77.40359233 77.40261767 77.40269371 77.40317638	
									Arjun	848			
									Bahera	23			
									Piple	116			
									Neem	92			
									Jamoa	495			
									Papri	11			
									Shisham	668			
									Kachnar	138			
									Kusum	60			
									Pilkhan	163			
									Mango	323			
									Ritha	100			

Sr. No.	Name of Range	Name of Block	Name of Beat	Name of Reach Where Plantation done & Khasra No.	Plantation month/ Year	Spacing (m)	Target achieved		Species planted	No.of plants planted	GPS Coordinates		M& E Date	
							Ha.	RKM			Lat.	Log.		
1	2	3	4	5	6	7	8	9	10	11	12	13	14	
									Toon	155				
									Total	3500				
103	Chhachhrauli	Kot	Kot	Beer Taharpur RF	08/2021	4X4	0.00	12.00	Shisham	2404	Part-I 30.37738500 30.37737833 30.37718167 30.37691500 Part-II 30.37691667 30.37701500 30.37605833 30.37591833 Part-III 30.37527833 30.37475000 30.37428333 30.37458333 30.37468167 30.37522667 Part-IV 30.37444000 30.37466873 30.37448667 30.37459333 30.37478000 30.37450167 30.37430808 30.37392333 30.37385833 30.37418167 30.37410667 Part-V 30.37432167 30.37395167 30.37316333 30.37312833 30.37354167 30.37365000 30.37382500	77.41598333 77.41547000 77.41517333 77.41528500 77.41640500 77.41612333 77.41376833 77.41386500 77.41218167 77.41250000 77.41186000 77.41129667 77.41172167 77.41182833 77.41128833 77.4114333 77.41040333 77.41038167 77.40882000 77.40878000 77.40820167 77.40767833 77.40775500 77.40905667 77.40981333 77.40585000 77.40454000 77.40416667 77.40559333 77.40663667 77.40734000 77.4022167 77.406418333		
									Imli	371				
									Papri	225				
									Total	3000				
104	Sadhaura	Ranjitpur	Mugalwali	Mugalwali R.F.	Jul & Ags 2021		0.00	5.00	Shisham	640	30°23'40"	77°19'36"		
									Arjun	610				

Sr. No.	Name of Range	Name of Block	Name of Beat	Name of Reach Where Plantation done & Khasra No.	Plantation month/ Year	Spacing (m)	Target achieved		Species planted	No.of plants planted	GPS Coordinates		M& E Date
							Ha.	RKM			Lat.	Log.	
1	2	3	4	5	6	7	8	9	10	11	12	13	14
									Total	1250			
105	Kalesar	Khizrabad	Khizrabad	Chuhadpur RF	1/7/2021	5x4	0.00	20.00	Shisham	3150	N30°16'7"	E77°29'14"	
									Jamun	1000			
									Papri	400			
									Mango	150			
									Neem	150			
									Harar	150			
									Total	5000			
106	Chhachhrauli	Chhachhrauli	Chhachhrauli	Balachour PF C-1 42//1,2,3,4,6,7,8,9, 10/1, 11/2,11/3,12, 13,14, 15,16,17,18,19/ 1,23,24,25 43//11, 19, 20, 21 49//1, 10 50//4/2, 5, 6/1	07/2021	4X4	0.00	20.00	Shisham	2575	30°13'33"N 30°13'38"N 30°13'33"N 30°13'29"N 30°13'28"N 30°13'33"N 30°13'35"N	77°22'40"N 77°22'38"N 77°22'54"N 77°22'53"N 77°22'47"N 77°22'39"N 77°22'46"N	
									Jamun	950			
									Arjun	785			
									Jamoa	230			
									Anwala	150			
									Imli	150			
									Gullar	50			
									Mahua	50			
									Piple	30			
									Bargad	30			
									Total	5000			
107	Chhachhrauli	Kot	Basantour	Balachour PF C-3 116	07/2021	4X4	0.00	5.00	Shisham	605	30°13'31"N 30°13'23"N 30°13'22"N 30°13'28"N 30°13'29"N 30°13'31"N	77°23'08"E 77°23'05"E 77°23'17"E 77°23'16"E 77°23'12"E 77°23'10"E	

Sr. No.	Name of Range	Name of Block	Name of Beat	Name of Reach Where Plantation done & Khasra No.	Plantation month/ Year	Spacing (m)	Target achieved		Species planted	No.of plants planted	GPS Coordinates		M& E Date
							Ha.	RKM			Lat.	Log.	
1	2	3	4	5	6	7	8	9	10	11	12	13	14
									Jamun	270			
									Arjun	375			
									Total	1250			
108	Chhachhrauli	Kot	Bansantour	Bansantour PF C-1	07/2021	4X4	0.00	10.00	Chokrasia	660	30.365515	77.416586	
									Shisham	1500			
									Arjun	100			
									Kusum	115			
									Jamun	5			
									Bahera	50			
									Mango	5			
									Pilkhan	25			
									Harar	40			
									Total	2500			
109	Chhachhrauli	Nagli	Nagli Sadhan	Nagli PF C-2 15//18,19,20,21,22, 16/25 24//5,6,15,16,25 25//,2,9,11,12,19,20,21, 40//20,21, 41//2,7,8,9,14,15,16	08/2021	4X4	0.00	10.00	Jamun	800	30°26'17.54"N 30°26'20.4"N 30°26'19.6"N 30°26'18.2"N 30°26'17.0"N 30°26'15.9"N 30°26'14.2"N 30°26'13.5"N 30°26'43.67"N 30°26'44.80"N 30°26'43.08"N 30°26'52.35"N 30°26'53.69"N 30°26'55.54"N	77°28'30.13"E 77°27'26.3"E 77°27'28.5"E 77°27'29.4"E 77°27'31.0"E 77°27'32.0"E 77°27'32.9"E 77°27'34.9"E 77°27'37.25"E 77°27'36.71"E 77°27'32.19"E 77°27'32.92"E 77°27'33.32"E 77°27'40.30"E	
									Papri	300			
									Arjun	800			
									Mahua	350			
									Imli	50			
									Gullar	200			

Sr. No.	Name of Range	Name of Block	Name of Beat	Name of Reach Where Plantation done & Khasra No.	Plantation month/ Year	Spacing (m)	Target achieved		Species planted	No.of plants planted	GPS Coordinates		M& E Date
							Ha.	RKM			Lat.	Log.	
1	2	3	4	5	6	7	8	9	10	11	12	13	14
									Total	2500			
110	Chhachhrauli	Nagli	Nagli Banga	Nagli PF C-3 24//7,14,17,23, 28//2	08/2021	4X4	0.00	10.00	Jamun	815	30°26'44.7"N 30°26'44.4"N 30°26'44.1"N 30°26'44.6"N 30°26'44.5"N 30°26'44.2"N 30°26'43.9"N 30°26'43.5"N 30°26'43.8"N 30°26'44.0"N 30°26'42.2"N 30°26'42.3"N 30°26'42.0"N 30°26'41.6"N 30°26'42.1"N 30°26'49.7"N 30°26'49.8"N 30°26'49.5"N 30°26'48.9"N 30°26'49.5"N 30°26'48.0"N 30°26'48.3"N 30°26'47.4"N 30°26'47.3"N 30°26'47.8"N 30°26'48.7"N 30°26'48.7"N 30°26'48.6"N 30°26'48.4"N 30°26'48.8"N 30°26'42.0"N 30°26'41.6"N	77°27'31.0"E 77°27'31.0"E 77°27'30.4"E 77°27'29.9"E 77°27'30.3"E 77°27'29.2"E 77°27'29.8"E 77°27'28.9"E 77°27'28.5"E 77°27'28.8"E 77°27'25.4"E 77°27'25.0"E 77°27'24.4"E 77°27'24.8"E 77°27'25.9"E 77°27'30.4"E 77°27'30.4"E 77°27'31.1"E 77°27'30.8"E 77°27'30.7"E 77°27'30.2"E 77°27'29.7"E 77°27'30.1"E 77°27'30.2"E 77°27'31.3"E 77°27'30.9"E 77°27'30.5"E 77°27'30.8"E 77°27'31.0"E 77°27'24.4"E 77°27'24.8"E	
									Jamoa	300			
									Bahera	325			
									Harar	15			
									Hathiphal	135			
									Papri	500			
									Arjun	320			
									Mahua	50			

Sr. No.	Name of Range	Name of Block	Name of Beat	Name of Reach Where Plantation done & Khasra No.	Plantation month/ Year	Spacing (m)	Target achieved		Species planted	No. of plants planted	GPS Coordinates		M& E Date	
							Ha.	RKM			Lat.	Log.		
1	2	3	4	5	6	7	8	9	10	11	12	13	14	
									Imli	40				
									Total	2500				
111	Chhachhrauli	Kot	Bansantour	Bansantour C-2 39, 40	08/2021	4X4	0.00	32.00	Shisham	2058	Part-I 30.34098065 30.34070410 30.34056546 30.34079178 30.34141654 30.34134432 30.34154430 30.34201731 30.34250010 30.34245705 30.34273750 30.34225475 30.34151012 30.34057615 30.34050274 30.34032621 30.34054753 30.34049641 30.34077417 30.34090923 30.34168413 30.34257223 30.342904656 30.34321605 30.34344726 30.34253090 30.34240560 30.34254490 30.34235957 30.34181535 30.34102342	77.39857249 77.39875312 77.39899636 77.39930336 77.40018137 77.40102360 77.40122995 77.40256429 77.40290528 77.40317406 77.40360586 77.40380754 77.40383970 77.40389030 77.40451030 77.40497495 77.40502780 77.40581066 77.40470642 77.40425721 77.40414965 77.40417144 77.40358402 77.40287662 77.40184852 77.41086194 77.399940447 77.39953293 77.39917485 77.39830034 77.39802181		
									Jamun	1150				
									Arjun	1396				
									Bahera	600				
									Gullar	53				

Sr. No.	Name of Range	Name of Block	Name of Beat	Name of Reach Where Plantation done & Khasra No.	Plantation month/ Year	Spacing (m)	Target achieved		Species planted	No.of plants planted	GPS Coordinates		M& E Date
							Ha.	RKM			Lat.	Log.	
1	2	3	4	5	6	7	8	9	10	11	12	13	14
									Toon	439			
									Mango	72			
									Kachnar	584			
									Papri	488			
									Anwala	260			
									Kusum	195			
									Imli	215			
									Pilkhan	270			
									Ritha	170			
									Piple	50			
									Total	8000			

Sr. No.	Name of Range	Name of Block	Name of Beat	Name of Reach Where Plantation done & Khasra No.	Plantation month/ Year	Spacing (m)	Target achieved		Species planted	No.of plants planted	GPS Coordinates		M& E Date
							Ha.	RKM			Lat.	Log.	
1	2	3	4	5	6	7	8	9	10	11	12	13	14
112	Chhachhrauli	Kot	Bansantour	Mehraniwala PF C-1 33	08/2021	4X4	0.00	16.00	Putarjiva	100	Part-1 30.3669696 77.42956158 77.3676225 77.42812906 30.36830673 77.42726036 30.36759868 77.42765888 30.36624776 77.42781103 30.36740027 Part-2 77.42973168 30.37010792 77.43028054 30.36981125 77.43035084 30.37041258 77.42980852 30.37044511 77.43011549 30.37024646 Part- 3 77.43217491 30.36947208 77.43268641 30.36917707 77.43069921 30.36836156 77.43287752 30.36681214 77.43275856 30.36742260 77.43158057 30.36810298 Part-4 77.43261434 30.37278511 77.43338541 30.37349420 77.43405287 30.37311685 77.43477133 30.37268537 77.43397031 30.37259142 77.43343655 30.37314186 77.43310653 30.37271745		
									Kusum	287			
									Hathiphal	574			
									Mahua	283			
									Bahera	19			
									Imli	300			
									Jamoa	806			
									Kachnar	43			
									Shisham	1558			
									Ritha	30			
									Total	4000			

Sr. No.	Name of Range	Name of Block	Name of Beat	Name of Reach Where Plantation done & Khasra No.	Plantation month/ Year	Spacing (m)	Target achieved		Species planted	No.of plants planted	GPS Coordinates		M& E Date
							Ha.	RKM			Lat.	Log.	
1	2	3	4	5	6	7	8	9	10	11	12	13	14
113	Chhachhrauli	Kot	Bansantour	Khol Fatehgarh PF 36,37	08/2021	4X4	0.00	17.00	Jamun	485	Part-I 77.41674212 30.34758026 77.4169003 30.34793214 77.41703699 30.34804547 77.41691035 30.34843898 77.41647169 30.34846250 77.41606953 30.34861901 77.41613572 30.34901549 77.41594159 30.34903874 77.41542140 30.34839817 77.41512277 30.34805517 77.41484238 30.34766147 77.41583749 30.34676138 77.41649737 30.34759077 Part -II 77.42385100 30.3519160 77.42411775 30.35170842 77.42473190 30.35155838 77.42450655 30.35184832 77.42410896 30.35233007 77.4230461 30.35254207 77.42400769 30.35281534 77.42362426 30.35264584 77.42302960 30.35272847 77.42303805 30.35301961 77.42284514 30.35315711 77.42225944 30.35273918 77.42188581 30.35328724 77.42168595 30.35307262 77.42229791 30.35261422 77.42309177 30.35262130 Part-III 77.41986805 30.35193878 77.42034366 30.35194825 77.42045790 30.35258142 77.42022431 30.35259683 77.41990918 30.35222093 77.41955010		
									Ritha	183			
									Kachnar	293			
									Arjun	280			
									Bargad	13			
									Pilkhan	233			
									Imli	677			

Sr. No.	Name of Range	Name of Block	Name of Beat	Name of Reach Where Plantation done & Khasra No.	Plantation month/ Year	Spacing (m)	Target achieved		Species planted	No.of plants planted	GPS Coordinates		M& E Date
							Ha.	RKM			Lat.	Log.	
1	2	3	4	5	6	7	8	9	10	11	12	13	14
									Jamoa	1290			
									Kathal	11			
									Piple	60			
									Mango	130			
									Hathiphal	136			
									Bahera	459			
									Total	4250			

Sr. No.	Name of Range	Name of Block	Name of Beat	Name of Reach Where Plantation done & Khasra No.	Plantation month/ Year	Spacing (m)	Target achieved		Species planted	No.of plants planted	GPS Coordinates		M& E Date
							Ha.	RKM			Lat.	Log.	
1	2	3	4	5	6	7	8	9	10	11	12	13	14
114	Chhachhrauli	Kot	Kot	Kot Ahmed Majra 51,52,55,56,57,62,65,66,70,71,72, 73,74,76,78,79,87,90	08/2021	4X4	0.00	17.00	Putarjiva	300	Part-I 77.40089962 30.32671871 77.40021393 30.32579774 77.39976149 30.32520809 77.39951355 30.32461983 77.40010973 30.32452656 77.400802255 30.32483676 77.40107508 30.32535652 77.40167521 30.32533216 77.40252169 30.32495436 77.40334041 30.32535938 77.40330061 30.32547684 77.40283958 30.32561509 77.40272615 30.32594914 77.40205026 30.32614025 77.40148605 30.32606735 77.40156994 30.32553720 77.40085355 30.32573608 77.40093702 30.32662318 Part-II 77.40458828 30.32253597 77.40512388 30.32221211 77.40534047 30.32223478 77.40456846 30.32313565 77.40473880 30.32352207 77.40397645 30.32368285 77.40410631 30.32293396 Part-III 77.40156462 30.31976214 77.40175306 30.32005696 77.40154713 30.32128280 77.40117019 30.32121868 Part-IV 77.39953061 30.32283565 77.39863938 30.32288921 77.39813580 30.32171449 77.39752920 30.32092269 77.39945507		
									Shisham	2520			
									Kusum	200			
									Mahua	100			
									Pilkhan	115			
									Jamoa	100			
									Jamun	915			

Sr. No.	Name of Range	Name of Block	Name of Beat	Name of Reach Where Plantation done & Khasra No.	Plantation month/ Year	Spacing (m)	Target achieved		Species planted	No.of plants planted	GPS Coordinates		M& E Date	
							Ha.	RKM			Lat.	Log.		
1	2	3	4	5	6	7	8	9	10	11	12	13	14	
									Total	4250				
115	Chhachhrauli	Chhachhrauli		Pirthipur Katterwali Road L&R Side KM 0-3 L/R	09/2021	4X4	0.00	7.50	Kadam	348	L/Side 30°21'32.63"N 30°21'32.65"N 30°21'30.77"N 30°21'34.27"N 30°22'13.55"N 30°21'32.69"N 30°21'32.70"N 30°21'30.84"N 30°21'34.25"N 30°22'13.55"N R/Side 30°21'32.88"N 30°21'32.84"N 30°21'30.89"N 30°21'32.11"N 30°21'34.27"N 30°22'13.55"N 30°21'32.90"N 30°21'32.87"N 30°21'30.96"N 30°21'32.36"N 30°21'34.26"N 30°22'13.52"N	77°22'43.81"E 77°22'17.14"E 77°21'58.12"E 77°21'53.79"E 77°21'53.01"E 77°22'43.85"E 77°22'17.13"E 77°21'58.15"E 77°21'53.84"E 77°21'53.10"E 77°22'43.87"E 77°22'17.00"E 77°21'58.19"E 77°21'55.39"E 77°21'53.99"E 77°21'53.14"E 77°22'43.90"E 77°22'16.89"E 77°21'58.28"E 77°21'55.21"E 77°21'54.02"E 77°21'53.21"E		
									Jamun	270				
									Mango	180				
									Kachnar	214				
									Toon	100				
									Legestonia	163				
									Chokrasia	600				
									Total	1875				

Sr. No.	Name of Range	Name of Block	Name of Beat	Name of Reach Where Plantation done & Khasra No.	Plantation month/ Year	Spacing (m)	Target achieved		Species planted	No.of plants planted	GPS Coordinates		M& E Date
							Ha.	RKM			Lat.	Log.	
1	2	3	4	5	6	7	8	9	10	11	12	13	14
116	Chhachhrauli	Chhachhrauli		Khanuwala Pirthipur Road KM 0-7 L/R	09/2021	4X4		1.50	Chokrasia	375	L/Side 30°20'33.24"N 30°20'51.92"N 30°20'59.70"N 30°21'17.97"N 30°21'24.90"N 30°21'28.93"N 30°21'32.55"N 30°20'33.25"N 30°20'51.91"N 30°20'59.70"N 30°21'17.19"N 30°21'24.85"N 30°21'28.85"N 30°21'32.55"N R/Side 30°20'33.27"N 30°20'51.90"N 30°20'59.67"N 30°21'17.91"N 30°21'24.83"N 30°21'28.66"N 30°21'32.60"N 30°20'33.35"N 30°20'51.89"N 30°20'59.65"N 30°21'17.90"N 30°21'24.84"N 30°21'28.90"N 30°21'32.53"N	77°22'43.94"E 77°22'44.04"E 77°22'48.27"E 77°22'48.94"E 77°22'46.53"E 77°22'44.16"E 77°22'44.08"E 77°22'43.95"E 77°22'44.07"E 77°22'48.30"E 77°22'48.93"E 77°22'46.45"E 77°22'44.17"E 77°22'44.12"E 77°22'44.16"E 77°22'44.28"E 77°22'48.56"E 77°22'49.06"E 77°22'46.82"E 77°22'44.38"E 77°22'44.24"E 77°22'44.19"E 77°22'44.31"E 77°22'48.62"E 77°22'49.09"E 77°22'46.85"E 77°22'44.38"E 77°22'44.32"E	
									Total	375			

Sr. No.	Name of Range	Name of Block	Name of Beat	Name of Reach Where Plantation done & Khasra No.	Plantation month/ Year	Spacing (m)	Target achieved		Species planted	No.of plants planted	GPS Coordinates		M& E Date
							Ha.	RKM			Lat.	Log.	
1	2	3	4	5	6	7	8	9	10	11	12	13	14
117	Chhachhrauli	Chhachhrauli		Bilaspur Khizrabad Road KM 6-11 L/R	09/2021	4X4	0.00	1.00	Mango	150	L/Side 30°18'01.85"N 30°17'51.55"N 30°17'44.53"N 30°17'30.35"N 30°17'30.29"N 30°17'44.31"N 30°17'51.56"N 30°18'02.14"N R/Side 30°18'01.84"N 30°17'55.72"N 30°17'51.34"N 30°17'43.88"N 30°17'30.20"N 30°18'01.81"N 30°17'55.78"N 30°17'51.33"N 30°17'43.89"N 30°17'30.12"N	77°23'23.30"E 77°23'50.15"E 77°24'02.21"E 77°24'43.46"E 77°24'43.32"E 77°24'02.3"E 77°23'50.14"E 77°23'22.80"E 77°23'22.68"E 77°23'37.41"E 77°23'49.89"E 77°24'02.54"E 77°24'43.23"E 77°23'22.67"E 77°23'37.42"E 77°23'49.91"E 77°24'02.60"E 77°24'43.11"E	
									Chokrasia	100			
									Total	250			
118	Chhachhrauli	Kot	Kot	Kot Darpur Kacha Road (Kot Baund) KM 0-Tail L/R	08/2021	4X4	0.00	5.00	Kana Champa	240	L/Side 30°19'59"N 30°20'3.8"N 30°20'6.7"N 30°20'22.2"N 30°20'28.2"N 30°20'32.0"N 30°20'34.8"N 30°20'42.3"N 30°20'48.1"N R/Side 30°19'58.5"N 30°20'3.5"N 30°20'6.5"N 30°20'22.2"N 30°20'28.5"N 30°20'31.7"N 30°20'34.3"N 30°20'43.0"N 30°20'47.6"N	77°25'9.9"E 77°25'10.3"E 77°25'11.6"E 77°25'21.6"E 77°25'26.1"E 77°25'27.4"E 77°25'29.3"E 77°25'37.6"E 77°25'43.6"E 77°25'10.8"E 77°25'11.0"E 77°25'12.3"E 77°25'22.2"E 77°25'25.7"E 77°25'28.2"E 77°25'29.9"E 77°25'39.1"E 77°25'43.4"E	
									Silver Oak	366			
									Bahera	226			

Sr. No.	Name of Range	Name of Block	Name of Beat	Name of Reach Where Plantation done & Khasra No.	Plantation month/ Year	Spacing (m)	Target achieved		Species planted	No.of plants planted	GPS Coordinates		M& E Date
							Ha.	RKM			Lat.	Log.	
1	2	3	4	5	6	7	8	9	10	11	12	13	14
									Gulabi Toon	147			
									Jamun	180			
									Arjun	54			
									Kachnar	2			
									Gullar	25			
									Kadam	10			
									Total	1250			
119	Chhachhrauli	Kot	Kot	Dakhwala Mukrabpur Link Road KM 0-Tail L/R	08/2021	4X4	0.00	2.00	K. Champa	70	30°20'4.2"N 30°20'4.6"N 30°20'6.8"N 30°20'8.8"N 30°20'11.8"N 30°20'13.2"N 30°20'15.7"N 30°20'19.3"N 30°20'15.2"N 30°19'56.3"N 30°20'4.2"N 30°20'16.00"N 30°20'19.79"N 30°20'15.25"N 30°19'56.24"N 30°20'13.32"N 30°20'11.63"N 30°20'08.00"N 30°20'06.78"N Part-II 30°20'2.8"N 30°20'2.9"N 30°20'58.2"N 30°19'56.7"N 30°20'2.5"N 30°20'3.0"N 30°19'56.7"N	77°25'44.8"E 77°25'45.2"E 77°25'46.2"E 77°25'47.5"E 77°25'50.0"E 77°25'55.6"E 77°25'59.6"E 77°26'10.3"E 77°26'19.0"E 77°26'18.3"E 77°25'44.8"E 77°25'59.54"E 77°26'11.24"E 77°26'19.22"E 77°26'18.02"E 77°25'55.86"E 77°25'50.18"E 77°25'47.75"E 77°25'46.84"E 77°25'39.1"E 77°25'43.5"E 77°25'44.7"E 77°25'44.8"E 77°25'38.2"E 77°25'43.1"E 77°25'44.8"E	
									Alstonia	33			
									Silver Oak	103			
									Gulabi Toon	41			
									Jamoa	23			

Sr. No.	Name of Range	Name of Block	Name of Beat	Name of Reach Where Plantation done & Khasra No.	Plantation month/ Year	Spacing (m)	Target achieved		Species planted	No.of plants planted	GPS Coordinates		M& E Date
							Ha.	RKM			Lat.	Log.	
1	2	3	4	5	6	7	8	9	10	11	12	13	14
									Pilkhan	2			
									Daink	3			
									Maulsari	225			
									Total	500			
120	Chhachhrauli	Kot	Kot	Kot Darpur Road KM 9-15 L/R	08/2021	4X4	0.00	8.00	Kadam	334	L/Side 30°19'7.2"N 30°19'18.4"N 30°19'20.3"N 30°19'30.5"N 30°19'34.4"N 30°19'38.9"N 30°19'54.4"N 30°19'57.7"N 30°19'59.6"N 30°20'2.6"N 30°20'3.2"N 30°20'6.1"N 30°20'23.2"N 30°20'38.6"N 30°20'47.8"N 30°20'48.5"N 30°20'49.2"N 30°20'51.2"N 30°21'1.5"N 30°21'3.4"N 30°21'4.7"N 30°21'6.9"N 30°21'12.4"N R/Side 30°19'6.9"N 30°19'18.3"N 30°19'20.1"N 30°19'30.2"N 30°19'33.9"N 30°19'38.5"N 30°19'53.4"N 30°19'57.5"N 30°19'59.6"N 30°20'2.6"N 30°20'2.5"N 30°20'5.8"N	77°24'5.7"E 77°24'16.7"E 77°24'20.7"E 77°24'31.3"E 77°24'41.1"E 77°24'54.5"E 77°25'9.6"E 77°25'10.7"E 77°25'14.0"E 77°25'26.2"E 77°25'38.4"E 77°25'41.5"E 77°25'41.3"E 77°25'40.9"E 77°25'44.2"E 77°25'43.9"E 77°25'45.9"E 77°25'50.7"E 77°26'4.9"E 77°26'5.0"E 77°26'5.9"E 77°26'7.0"E 77°26'11.1"E 77°24'5.8"E 77°24'16.9"E 77°24'21.1"E 77°24'31.6"E 77°24'41.5"E 77°24'54.8"E 77°25'9.7"E 77°25'11.2"E 77°25'14.2"E 77°25'26.2"E 77°25'38.1"E 77°25'41.8"E 77°25'41.3"E	
									Arjun	80			
									Mahua	8			

Sr. No.	Name of Range	Name of Block	Name of Beat	Name of Reach Where Plantation done & Khasra No.	Plantation month/ Year	Spacing (m)	Target achieved		Species planted	No.of plants planted	GPS Coordinates		M& E Date
							Ha.	RKM			Lat.	Log.	
1	2	3	4	5	6	7	8	9	10	11	12	13	14
									Pikhan	80			
									Kachnar	40			
									K. Champa	354			
									Gullar	60			
									Gulabi Toon	394			
									Mango	13			
									Jamun	28			
									Silver Oak	365			
									Bahera	17			
									Piple	14			
									Anwala	24			
									Papri	82			
									Alstonia	30			
									Chokrasia	61			
									Daink	2			
									Kathal	14			
									Total	2000			
121	Sadhaura	Bilaspur	Biaslpur	Jagadhri to Pabni Road L& R		4X4	0.00	10.00	Arjun	1580	30°15'36.90"	77°14'27.80"	
									Jamun	54			
									Toon	305			
									Mango	10			
									Bahera	35			
									Anwala	110			
									Maulsari	20			
									Pilkhan	5			

Sr. No.	Name of Range	Name of Block	Name of Beat	Name of Reach Where Plantation done & Khasra No.	Plantation month/ Year	Spacing (m)	Target achieved		Species planted	No.of plants planted	GPS Coordinates		M& E Date
							Ha.	RKM			Lat.	Log.	
1	2	3	4	5	6	7	8	9	10	11	12	13	14
									Dehu	2			
									Pipal	5			
									Bel-Pattar	5			
									Chokrasia	169			
									Shisham	200			
									Total	2500			
122	Sadhaura	Sadhaura	Chaharwala	Bilaspur Mulana Kachha Road		4X4	0.00	5.00	Arjun	400			
									Shisham	160			
									Jamun	690			
									Total	1250			
123	Sadhaura	Rasulpur	Doomawala	Shazadpur Sadharua Kachha Road 0 to 3		4X4	0.00	5.00	Arjun	800	30°24'15.762"	77°10'47.292"	
									Bahera	300			
									Neem	150			
									Total	1250			
124	Kalesar	Tajewala	Bhood	Bhood Devdhar Road 0 To 5 L & R	1/7/2021	4X4	0.00	5.00	Toon	400	N30°16'49.2"	E77°29'31.3"	
									Chokrasia	400			
									K. Champa	400			
									Jamun	50			
									Total	1250			
125	Kalesar	Khizrabad	Khizrabad	Chhachhrauli Poanta Road 26 to 38 L/R	1/7/2021	4X4	0.00	10.00	K. Champa	300	N30°16'4"	E77°27'39"	
									Chokrasia	300			
									Arjun	450			
									Toon	200			
									Mango	150			
									Jamun	400			

Sr. No.	Name of Range	Name of Block	Name of Beat	Name of Reach Where Plantation done & Khasra No.	Plantation month/ Year	Spacing (m)	Target achieved		Species planted	No.of plants planted	GPS Coordinates		M& E Date
							Ha.	RKM			Lat.	Log.	
1	2	3	4	5	6	7	8	9	10	11	12	13	14
									Silver Oak	50			
									Pilkhan	100			
									Bahera	250			
									Kachnar	200			
									Anwala	100			
									Total	2500			
126	Kalesar	Khillanwala	Mujafat	Gulabgarh Chikken Road 04 to 11 L/R	1/7/2021	4X4	0.00	10.00	Toon	100	N30°18'47"	E77°26'59"	
									Chokrasia	350			
									Jamun	200			
									Arjun	650			
									Imli	200			
									K. Champa	800			
									Ritha	200			
									Total	2500			
127	Kalesar	Khillanwala	Mujafat	Mahmli wala link road 0 to tail	1/7/2021	4X4	0.00	5.00	Jamun	300			
									Imli	50			
									Shisham	100			
									Arjun	800			
									Total	1250			
128	Jagadhri	Jagadhri	Chhapper	Mansurpur Link Road	July/August 2021	4X4	0.00	4.00	Jamun/ Jamoa	950	30.20744	77.857159	
									Ritha	50			
									Total	1000			
129	Jagadhri	Jagadhri	Chhapper	Chhapper Adhoya Road Km 0 to 7 0 to 7 L/R	July/August 2021	4X4	0.00	10.00	Shisham	350	30.203365	77.101717	
									Arjun	1100			
									Jamun/Jamoa	350			

Sr. No.	Name of Range	Name of Block	Name of Beat	Name of Reach Where Plantation done & Khasra No.	Plantation month/ Year	Spacing (m)	Target achieved		Species planted	No.of plants planted	GPS Coordinates		M& E Date
							Ha.	RKM			Lat.	Log.	
1	2	3	4	5	6	7	8	9	10	11	12	13	14
									Bahera	250			
									Imli	335			
									Silver Oak	80			
									Pipal	25			
									Pilkhan	10			
									Total	2500			
130	Jagadhri	Jagadhri	Darajpur	Kalanpur Link road 0 to 2 L/R	July/Augest 2021	4X4	0.00	2.00	Jamun/ Jamoa	300	30.1023239	77.1049548	
									Arjun	200			
									Total	500			
131	Jagadhri	Jagadhri	Darajpur	Sarswati nagar to Fareedpur Link road 0 to 4 L/R	July/Augest 2021	4X4	0.00	3.00	Jamun/ Jamoa	500	30.189515	77.101265	
									Arjun	250			
									Total	750			
132	Jagadhri	Jagadhri	Chhapper	Kanhri -Koterkhana Link road 0 to 4 L/R	July/Augest 2021	4X4	0.00	4.00	Arjun	300	30.211033	77.208994	
									Jamun/ Jamoa	700			
									Total	1000			
133	Jagadhri	Jagadhri	Chhapper	Magherpur Link road 0 to 2 L/R	July/Augest 2021	4X4	0.00	2.00	Jamun/ Jamoa	500	30.122484	77.887756	
									Total	500			
134	Jagadhri	Jagadhri	Chhapper	Kalawed Link road 0 to 2 L/R	July/Augest 2021	4X4	0.00	2.00	Arjun	480	30.219779	77.159069	
									Jamun/ Jamoa	20			
									Total	500			
135	Jagadhri	Jagadhri	Darajpur	Hangoli Link road 0 to 4 L/R	July/Augest 2021	4X4	0.00	4.00	Arjun	250	30.187073	77.126764	
									Jamun/ Jamoa	750			
									Total	1000			
136	Jagadhri	Jagadhri	Darajpur	Jhar Chandna Link Road & Kazibans Link Road 0 to 2 L/R	July/Augest 2021	4X4	0.00	1.00	Jamun/ Jamoa	250	30.158075	77.143855	
									Total	250			

Sr. No.	Name of Range	Name of Block	Name of Beat	Name of Reach Where Plantation done & Khasra No.	Plantation month/ Year	Spacing (m)	Target achieved		Species planted	No.of plants planted	GPS Coordinates		M& E Date
							Ha.	RKM			Lat.	Log.	
1	2	3	4	5	6	7	8	9	10	11	12	13	14
137	Jagadhri	Jagadhri	Darajpur	Darajpur Link road 0 to 2 L/R	July/Augest 2021	4X4	0.00	2.00	Jamun/ Jamoa	475	30.161604	77.196793	
									Silver Oak	25			
									Total	500			
138	Jagadhri	Bhagwargarh	Kalanaur	Bhojpur Link road 0 to 1 L/R	July/Augest 2021	4X4	0.00	0.50	Puternjeva	75	30 08' 52"	77 19' 19"	
									Legestonia	50			
									Total	125			
139	Jagadhri	Bhagwargarh	Kalanaur	Kamalpur Link road 0 to 1 L/R	July/Augest 2021	4X4	0.00	1.00	Kadam	250	30 04' 44"	77 19' 58"	
									Total	250			
140	Kalesar	Tajewala	Tajewala	Hydal Channel L&R 3100 to 9400	1/7/2021	4X4	0.00	20.00	Shisham	4400	N30°16'02.3"	E77°30'15.3"	
									Arjun	550			
									Jamun	20			
									Mango	20			
									Papri	10			
									Total	5000			
141	Kalesar	Khizrabad	Arriyanwala	WJC 0 to 5 L & R	1/7/2021	4X4	0.00	20.00	Shisham	4800	N30°18'07.3"	E77°33'34.2"	
									Jamun	200			
									Total	5000			
142	Kalesar	Tajewala	Bhood	WJC 25 to 50 L&R	1/7/2021	4X4	0.00	10.00	Shisham	1900	N30°15'57.2"	E77°29'04.4"	
									Imli	200			
									Ritha	300			
									Arjun	100			
									Total	2500			
143	Jagadhri	Bhagwargarh	Kalanaur	Nayagaon T.Channal	July/Augest 2021	4X4	0.00	2.00	Arjun	400	30 07' 18"	77 20' 52"	
									Shisham	50			
									Maulsari	50			
									Total	500			
144	Jagadhri	Bhagwargarh	Kalanaur	Sugh Tubewell Channel	July/Augest 2021	4X4	0.00	3.50	Jamun	200	30 07' 51"	77 21' 18"	

Sr. No.	Name of Range	Name of Block	Name of Beat	Name of Reach Where Plantation done & Khasra No.	Plantation month/ Year	Spacing (m)	Target achieved		Species planted	No.of plants planted	GPS Coordinates		M& E Date
							Ha.	RKM			Lat.	Log.	
1	2	3	4	5	6	7	8	9	10	11	12	13	14
									imli	50			
									K. Champa	100			
									Jamoa	525			
									Total	875			
145	Jagadhri	Yamuna Nagar	Harnaul	Raxi Nala	July/Augest 2021	4X4	0.00	12.00	Jamoa	1500	30.151211	77.210021	
									Arjun	1500			
									Total	3000			
146	Jagadhri	Dadupur	Dadupur	Kanalsi Tubewell Channal	July/Augest 2021	4X4	0.00	13.00	Arjun	1635	30 08 46.97	77 23 16.48	
									Jamun	1430			
									Jamoa	150			
									Anwala	35			
									Total	3250			
147	Jagadhri	Jagadhri	Chhapper	Chaitang Drain RD 0 to 25	July/Augest 2021	4X4	0.00	10.00	Shisham	2200	30.167032	77.147848	
									Jamun/ Jamoa	300			
									Total	2500			
148	Jagadhri	Jagadhri	Darajpur	Chaitang Drain RD 25 to 54	July/Augest 2021	4X4	0.00	10.00	Shisham	2300	30.189436	77.197644	
									Jamun/ Jamoa	200			
									Total	2500			
149	Jagadhri	Dadupur	Dadupur	Fatehgarh Bandh	July/Augest 2021	4X4	0.00	10.00	Arjun	960	30 11 00.79	77 22 11.93	
									Jamun	620			
									Jamoa	920			
									Total	2500			
150	Jagadhri	Dadupur	Dadupur	Balachaur Bandh	July/Augest 2021	4X4	0.00	4.00	Arjun	710	30 12 19.00	77 22 36.83	
									Jamun	290			
									Total	1000			
Total Yamunanagar							0.00	423.00		105750			
Kaithal													

Sr. No.	Name of Range	Name of Block	Name of Beat	Name of Reach Where Plantation done & Khasra No.	Plantation month/ Year	Spacing (m)	Target achieved		Species planted	No.of plants planted	GPS Coordinates		M& E Date
							Ha.	RKM			Lat.	Log.	
1	2	3	4	5	6	7	8	9	10	11	12	13	14
151	Kaithal	Siwan	Baba Ladana	Baba Ladana to Garhi Road 0-4 L&R	7/2021	4x4	0.00	4.00	Shisham	1000	29.825721	76.288631	
									Total	1000			
152	Kaithal	Siwan	Siwan	Garhi -Chhot to Khanori Road 0-2.5 L&R	7/2021	4x4	0.00	3.00	Shisham	500	29°47'50.22"N	76°19'13.98"E	
									Arjun	250			
									Total	750			
153	Kaithal	Siwan	Siwan	Chhot to Diwal Road 0-2.5 L&R	7/2021	4x4	0.00	4.00	Shisham	600	29°47'06.92"N	76°18'24.53"E	
									Arjun	320			
									Alstonia	50			
									Kachnar	30			
									Total	1000			
154	Kaithal	Siwan	Siwan	Kaithal to Khanori Road 4-17 L&R	8/2021	4x4	0.00	6.00	Shisham	300	29°47'58.39"N	76°20'17.46"E	
									Arjun	1150			
									Jamun	30			
									Jamoa	20			
									Total	1500			
155	Kaithal	Siwan	Sirta	Khurana to Khanpur Road 0-3 L&R	6/2021, 7/2021	4x4	0.00	3.00	Shisham	150	29°51'13.55"N	76°22'34.27"E	
									Arjun	500			
									Alstonia	100			
									Total	750			
156	Kaithal	Siwan	Sirta	Siwan-Firojpur to Malikpur to Dohar Road KM 0-5 L&R 0-5 L&R	8/2021	4x4	0.00	3.00	Kadam	600	29°53'14.25"N	76°21'44.19"E	
									Chokrasia	100			
									Bahera	50			
									Total	750			
157	Kaithal	Siwan	Baba Ladana	Budha Khera to Kaithal Khanori Road 0-3 L&R	7/2021, 8/2021	4x4	0.00	4.00	Shisham	1000	29°49'13"N	76°15'26"E	
									Total	1000			
158	Kaithal	Siwan	Jakholi	Taragarh to Kichana Road KM 1- 2.5 L&R 1-2.5 L&R	7/2021	4x4	0.00	2.00	Shisham	215	29°37'19"N	76°24'14"E	
									Arjun	182			
									Jamun	27			
									Lasora	25			
									Chokrasia	51			
									Total	500			
159	Kaithal	Siwan	Jakholi	Taragarh to Balu Road 0-4 L&R	8/2021, 9/2021	4x4	0.00	4.00	Pilkhan	250	29°37'28"N	76°23'38"E	
									Shisham	640			
									Neem	50			
									Jamun	30			
									Chokrasia	30			

Sr. No.	Name of Range	Name of Block	Name of Beat	Name of Reach Where Plantation done & Khasra No.	Plantation month/ Year	Spacing (m)	Target achieved		Species planted	No.of plants planted	GPS Coordinates		M& E Date
							Ha.	RKM			Lat.	Log.	
1	2	3	4	5	6	7	8	9	10	11	12	13	14
									Total	1000			
160	Kaithal	Devban	Roherian	NH-152 87-110 L&R	9/2021	4x4	0.00	14.00	Kadam	2200	29.695075	76.292182	
									Arjun	500			
									Botal Brush	400			
									Shisham	50			
									Jamoa	150			
									Kachnar	50			
									Jamun	100			
									Neem	50			
									Total	3500			
161	Kaithal	Kaithal	Teek	Teek to Kathwar Road 0-1.5 L&R	7/2021	4x4	0.00	3.00	Jamun	500	29°50'36.78"N	76°30'50.90"E	
									Jamoa	250			
									Total	750			
162	Kaithal	Kaithal	Teek	Kaithal to Dhand Road 19-22 L&R	8/2021	4x4	0.00	2.00	Kajelia	150	29°52'13.88"N	76°35'19.72"E	
									Jamun	200			
									Shisham	100			
									Arjun	50			
									Total	500			
163	Kaithal	Kaithal	Teek	Solu Majra to Kheri Rai Wali 0-3 L&R	8/2021	4x4	0.00	1.60	Chokrasia	250	29°52'09.57"N	76°34'31.58"E	
									Shisham	100			
									Jamun	50			
									Total	400			
164	Kaithal	Kaithal	Keorak	Keorak to Teek Road 0-3 L&R	7/2021	4x4	0.00	5.00	Arjun	1250	29°51'47.81"N	76°28'49.04"E	
									Total	1250			
165	Kaithal	Kaithal	Keorak	NH-152 (Neelam University)	7/2021	4x4	0.00	1.00	Jamun	150	29°51'47.55"N	76°27'36.39"E	
									Arjun	100			
									Total	250			
166	Kaithal	Kaithal	Keorak	Hansi Butana Link Chenel 130-158 L&R	7/2021	4x4	0.00	10.00	Shisham	1200	29°55'53.42"N	76°27'28.03"E	
									Jamun	500			
									Arjun	200			
									Kajelia	300			
									Neem	300			
									Total	2500			
167	Kaithal	Kalayath	Kalayath	Kalayath to Balu Road 0-3 L&R	8/2021	4x4	0.00	3.00	Shisham	400	29.672241	76.263459	
									Arjun	350			
									Total	750			
168	Kaithal	Kalayath	Kalayath	NH-152 14-23 L&R	9/2021	4x4	0.00	10.80	Shisham	1700	29.679410	76.264784	
									Chokrasia	410			

Sr. No.	Name of Range	Name of Block	Name of Beat	Name of Reach Where Plantation done & Khasra No.	Plantation month/ Year	Spacing (m)	Target achieved		Species planted	No.of plants planted	GPS Coordinates		M& E Date
							Ha.	RKM			Lat.	Log.	
1	2	3	4	5	6	7	8	9	10	11	12	13	14
									Kachnar	300			
									Legstomia	250			
									Silver Oak	40			
									Total	2700			
169	Kaithal	Kalayath	Sajuma	Dubbal to Sajuma Road 0-3 L&R	9/2021	4x4	0.00	3.60	Shisham	400	29°44'34.50"N	76°13'38.99"E	
									Arjun	480			
									Jamun	20			
									Total	900			
170	Kaithal	Kalayath	Sajuma	Kalayath to Data Singh Wala Road 2-10 L&R	9/2021	4x4	0.00	4.00	Shisham	1000	29°42'38.59"N	76°13'19.51"E	
									Total	1000			
171	Kaithal	Kalayath	Badsikri	Mator to Choushala Road 0-6 L&R	9/2021	4x4	0.00	5.00	Shisham	830	29°37'33.0"N	76°16'24.5"E	
									Kadam	30			
									Jamoa	200			
									Jamun	190			
									Total	1250			
172	Kaithal	Kalayath	Badsikri	Ramgarh to Ratanpura Road 3-6 L&R	9/2021	4x4	0.00	3.00	Jamun	630	29°38'23.2"N	76°17'43.9"E	
									Arjun	70			
									Anwala	50			
									Total	750			
173	Pundri	Pundri	Hajwana	Habri Deegh 0-4	07,08/2021	4X4		3.00	Arjun	350	29°41'49.03	76°37'33.62	
									Jamun	100			
									Jamoa	300			
									Total	750			
174	Pundri	Pundri	Materwa Kheri	Sangroli Materwa Kheri 0-3	07,08/2021	4X4	0.00	3.00	Arjun	330	29.810515	76.619051	
									Jamun	180			
									Jamoa	240			
									Total	750			
175	Pundri	Pundri	Pundri	Pundri Pilni 0-5	08/2021	4X4	0.00	5.00	Shisham	300	29.75968	76.54793	
									Arjun	500			
									Jamun	150			
									Jamoa	300			
									Total	1250			
176	Pundri	Pundri	Pundri	Teontha Sangroli 0-5	08/2021	4X4	0.00	4.00	Arjun	500	29.77429	76.61354	
									Pipal	10			
									Jamun	190			
									Jamoa	300			
									Total	1000			
177	Pundri	Kaul	Dhand	Dhand Pehowa 0-4	07/2021	4X4	0.00	6.00	Arjun	750	29.885155	76.61359	
									Jamoa	750			
									Total	1500			

Sr. No.	Name of Range	Name of Block	Name of Beat	Name of Reach Where Plantation done & Khasra No.	Plantation month/ Year	Spacing (m)	Target achieved		Species planted	No.of plants planted	GPS Coordinates		M& E Date
							Ha.	RKM			Lat.	Log.	
1	2	3	4	5	6	7	8	9	10	11	12	13	14
178	Pundri	Kaul	Dhand	Pabnawa Raisan 0-4	08/2021	4X4	0.00	5.00	Shisham	250	29.883727	76.66986	
									Arjun	500			
									Jamun	500			
									Total	1250			
179	Pundri	Kaul	Rasina	Rasina Sanch Sirsal 0-8	08/2021	4X4	0.00	8.00	Shisham	100	29.751249	76.678509	
									Arjun	1000			
									Jamun	50			
									Jamoa	850			
									Total	2000			
180	Pundri	Rajoud	Serdha	Pundri Rajound 25-32	07,08/2021	4X4	0.00	9.00	Shisham	800	29.659847	76.513697	
									Arjun	570			
									Jamun	80			
									Jamoa	800			
									Total	2250			
181	Pundri	Rajound	Serdha	Serdha Kotra 0-3	07,08/2021	4X4	0.00	1.50	Shisham	75	29.63022	76.491978	
									Arjun	100			
									Jamoa	200			
									Total	375			
182	Pundri	Rajound	Serdha	Mandwal Bilona 0-2	08/2021	4X4	0.00	3.50	Shisham	650	29.585556	76.537926	
									Kadam	200			
									Jamoa	25			
									Total	875			
183	Pundri	Rajound	Serdha	Kukurkandha Mandwal 5-8	07/2021	4X4	0.00	3.00	Shisham	200	29.621219	76.53692	
									Kadam	50			
									Jamoa	500			
									Total	750			
184	Pundri	Rajound	Rajound	Panipat Kaithal 169-172,175-177	07,08/2021	4X4	0.00	9.00	Shisham	40	29.556106	76.525919	
									Arjun	340			
									Kachnar	200			
									Jamun	150			
									Jamoa	1520			
									Total	2250			
185	Pundri	Rajound	Rajound	Rajound Kithana 0-10	07/2021	4X4	0.00	10.00	Shisham	550	29.575563	76.477265	
									Arjun	350			
									Kachnar	400			
									Jamun	100			
									Jamoa	1100			
									Total	2500			
186	Pundri	Kaul	Dhand	Salimpur Madood to Sarsa 0-3	08/2021	4X4	0.00	3.00	Arjun	400	29.91059	76.641277	
									Sagwan	35			
									Jamoa	280			

Sr. No.	Name of Range	Name of Block	Name of Beat	Name of Reach Where Plantation done & Khasra No.	Plantation month/ Year	Spacing (m)	Target achieved		Species planted	No.of plants planted	GPS Coordinates		M& E Date
							Ha.	RKM			Lat.	Log.	
1	2	3	4	5	6	7	8	9	10	11	12	13	14
									Amla	35			
									Total	750			
187	Pundri	Pundri	Hajwana	Habri Power house to Deegh Sirsal 0-3	08/2021	4X4	0.00	2.00	Arjun	250	29°41'43.53	76°38'32.57	
									Jamoa	250			
									Total	500			
188	Pundri	Rajound	Serdha	Karora Rahara 0-5	08/2021	4X4	0.00	6.00	Kachnar	450	29.645731	76.54548	
									Jamun	50			
									Jamoa	1000			
									Total	1500			
189	Pundri	Rajound	Serdha	Serdha Fariyabad 0-1.5	08/2021	4X4	0.00	3.00	Shisham	300	29.622593	76.501668	
									Arjun	100			
									Jamoa	350			
									Total	750			
190	Pundri	Rajound	Serdha	Serdha Nandkaran Majra 0-3	08/2021	4X4	0.00	3.00	Jamoa	750	29.635386	76.494059	
									Total	750			
191	Pundri	Rajound	Pai	Bhana Nandkaran majra 0-5	08/2021	4X4	0.00	3.40	Arjun	15	29.669028	76.506434	
									Jamun	15			
									Jamoa	820			
									Total	850			
192	Pundri	Rajound	Rajound	Birthe Bhari Durana 0-3	08/2021	4X4	0.00	3.40	Shisham	100	29.531372	76.496183	
									Jamoa	750			
									Total	850			
193	Pundri	Pundri	Materwa kheri	Fatehpur Materwa Kheri 0-7	08/2021	4X4	0.00	6.00	Shisham	300	29.811522	76.604052	
									Arjun	600			
									Jamun	300			
									Jamoa	300			
									Total	1500			
194	Pundri	Pundri	Hajwana	Pundri Habri Sirsal 6-9	08/2021	4X4	0.00	4.40	Shisham	450	29°43'13.17	76°36'14.31	
									Arjun	500			
									Jamun	70			
									Jamoa	80			
									Total	1100			
195	Pundri	Rajound	Pai	Pai Pilni 0-3	08/2021	4X4	0.00	3.40	Shisham	125	29.710736	76.525126	
									Arjun	25			
									Jamoa	700			
									Total	850			
196	Pundri	Pundri	Pundri	Tentha Dulyani 0-2	08/2021	4X4	0.00	2.00	Arjun	300	29.77649	76.61169	
									Jamun	50			
									Jamoa	150			

Sr. No.	Name of Range	Name of Block	Name of Beat	Name of Reach Where Plantation done & Khasra No.	Plantation month/ Year	Spacing (m)	Target achieved		Species planted	No.of plants planted	GPS Coordinates		M& E Date
							Ha.	RKM			Lat.	Log.	
1	2	3	4	5	6	7	8	9	10	11	12	13	14
									Total	500			
197	Pundri	Rajound	Pai	Sisla Sega 0-4	08/2021	4X4	0.00	6.50	Shisham	1050	29.714718	76.471911	
									Arjun	505			
									Gullar	50			
									Sahtoot	20			
									Total	1625			
198	Pundri	Pundri	Hajwana	Barsana Bakal Rahara 0-9	08/2021	4X4	0.00	5.00	Shisham	650	29°42'46.36	76°35'49.14	
									Arjun	330			
									Jamoa	250			
									Kagelia	20			
									Total	1250			
199	Pundri	Pundri	Hajwana	Habri Sikender Kheri 0-3	08/2021	4X4	0.00	2.40	Shisham	300	29°42'41.64	76°37'21.17	
									Arjun	200			
									Jamun	70			
									Amla	30			
									Total	600			
200	Pundri	Pundri	Pundri	K.K. Rd to Jamba Sikender Kheri Barsana 0-9	08/2021	4X4	0.00	3.60	Arjun	450	29.72439	76.59327	
									Pilkhan	100			
									Gullar	100			
									Mango	30			
									Jamun	55			
									Bahera	65			
									Jamoa	100			
									Total	900			
201	Pundri	Rajound	Kithana	Pegan Rest House 0-1	08/2021	4X4	0.00	1.40	Shisham	150	29.534623	76.388176	
									Arjun	150			
									Jamun	50			
									Total	350			
202	Pundri	Kaul	Dhand	Pabnawa Salimpur Madood 0-4	08/2021	4X4	0.00	1.60	Arjun	70	29.894843	76.65028	
									Kachnar	60			
									Jamun	25			
									Jamoa	50			
									Amla	100			
									Kagelia	95			
									Total	400			
203	Pundri	Kaul	Dhand	Pabnawa Sarsa 0-5	08/2021	4X4	0.00	3.40	Shisham	100	29.90005	76.663984	
									Arjun	200			
									Sagwan	20			
									Amaltas	5			
									Kachnar	5			
									Jamun	15			
									Jamoa	5			

Sr. No.	Name of Range	Name of Block	Name of Beat	Name of Reach Where Plantation done & Khasra No.	Plantation month/ Year	Spacing (m)	Target achieved		Species planted	No.of plants planted	GPS Coordinates		M& E Date
							Ha.	RKM			Lat.	Log.	
1	2	3	4	5	6	7	8	9	10	11	12	13	14
									Amla	400			
									Kagelia	100			
									Total	850			
204	Pundri	Pundri	Hajwana	Ramana Pai 0-3	08/2021	4X4	0.00	3.00	Arjun	350	29°39'30.43"	76°34'40.37"	
									Jamoa	400			
									Total	750			
205	Pundri	Kual	Kaul	Karnal Dhand 32-43	09/2021	4X4	0.00	5.50	Arjun	180	29.829493	76.674194	
									Neem	40			
									Pipal	2			
									Pilkhan	230			
									Chokrasia	90			
									Kadam	20			
									Gullar	16			
									Jamun	687			
									Imli	50			
									Bahera	60			
									Total	1375			
206	Saraswati	Kharkan	Kharkan	Gogh Thekharkh Kharkan Road Km 0-5.5 L&R	07/2021, 08/2021	4x5	0.00	6.00	Arjun	1125	29.903650N 76.242341E	29.903854N 76.217762E	
									Jamun	363			
									Shisham	12			
									Total	1500			
207	Saraswati	Kharkan	Kangthali	Kawartan to Kakyor Majra Road	Aug-21	4x5	0.00	3.00	Arjun	550	29.920619N 76.424492E	29.956491N 76.432564E	
									Jamova	200			
									Total	750			
208	Saraswati	Cheeka	Cheeka	Bhagal Thehbanera Balbhera Road Km 0-7 L&R	Aug-21	4x5	0.00	5.00	Jamun ,	800	30.055459N 76.419468E	30.026154N 76.397560E	
									Jamova	450			
									Total	1250			
209	Saraswati	Cheeka	Harnoli	Jodwa Landheri Road Km 0-3 L&R	Aug-21	4x5	0.00	5.00	Shisham	1250	30.151888N 76.417630E	30.165891N 76.407300E	
									Total	1250			
210	Saraswati	Cheeka	Harnoli	Gagherpur to Ahamadpur Gadha Road Km 0-2 L&R	Aug-21	4x5	0.00	2.00	Arjun	100	30.131354N 76.422107E	30.131931N 76.410864E	
									Shisham	150			
									Jamova	250			
									Total	500			
211	Kaithal	Kaithal	Teek	Shergarh Minor 0-9.5 R/Side	7/2021	4x4	0.00	1.00	Shisham	250	29.838934	76.375905	
									Total	250			
212	Pundri	Pundri	Hajwana	Pingala Minor 0-8	07/2021	4X4	0.00	8.00	Arjun	700	29°38'59.863"	76°46'5.14	
									Jamun	300			
									Jamoa	1000			

Sr. No.	Name of Range	Name of Block	Name of Beat	Name of Reach Where Plantation done & Khasra No.	Plantation month/ Year	Spacing (m)	Target achieved		Species planted	No.of plants planted	GPS Coordinates		M& E Date
							Ha.	RKM			Lat.	Log.	
1	2	3	4	5	6	7	8	9	10	11	12	13	14
									Total	2000			
213	Pundri	Pundri	Hajwana	Rajound Distry. 0-26	07/2021	4X4	0.00	10.00	Arjun	1120	29°41'48.188"	76°37'43.149"	
									Jamun	380			
									Jamoa	1000			
									Total	2500			
214	Saraswati	Kharkan	Kharkada	Bhuna Minor RD 14-26 L&R	Aug-21	4x5	0.00	4.00	Arjun	336	29.974660N 76.296200E	29.963296N 76.273911E	
									Shisham	493			
									Pilkhan	107			
									Gular	62			
									Anwala	2			
									Total	1000			
215	Saraswati	Kharkan	Kangthali	Urlana Minor RD 40-52 L&R	07/2021, 08/2021	4x5	0.00	8.00	Shisham ,	644	30.004579N 76.372890E	29.995853N 76.343718E	
									Arjun	924			
									Jamun	418			
									Pilkhan	14			
									Total	2000			
216	Saraswati	Kharkan	Kharkada	Urlana Minor RD 77-94 L/Side RD 94-101 L&R	07/2021, 08/2021	4x5	0.00	11.00	Arjun	2164	29.989936N 76.258765E	29.937346N 76.213026E	
									Jamun	195			
									Shisham	319			
									Gular	39			
									Awala	28			
									Siris	5			
									Total	2750			
217	Saraswati	Kharkan	Kharkada	Urlana Minor RD 52-62 L&R	Aug-21	4x5	0.00	5.00	Arjun	370	29.995854N 76.343720E	30.003005N 76.299314E	
									Jamun	673			
									Shisham	207			
									Total	1250			
218	Saraswati	Kharkan	Kangthali	Saraswati Canal RD 75.5-95 L&R	08/2021	4x5	0.00	7.00	Shisham	1391	29.907797N 76.438117E	29.907554N 76.438030E	
									Arjun	217			
									Jamun	142			
									Total	1750			
219	Saraswati	Cheeka	Azimgarh	Hansi Butana Canal RD 6-45 R/Side, RD 12-16 L/Side	08/2021	4x5	0.00	10.00	Shisham	2392	30.144298N 76.226205E 30.134581N 76.239084E	30.093181N 76.324732E 30.114582N 76.267612E	
									Neem	108			
									Total	2500			
220	Saraswati	Cheeka	Cheeka	Hansi Butana Canal RD 50-104 L&R	08/2021	4x5	0.00	12.00	Shisham	3000	30.088362N 76.363061E	29.996135N 76.451953E	
									Total	3000			
221	Saraswati	Cheeka	Cheeka	Markanda Distt. RD 119-130 R/Side	08/2021	4x5	0.00	2.00	Jamun	300	30.056586N 76.419155E	30.052748N 76.382709E	
									Jamova	200			

Sr. No.	Name of Range	Name of Block	Name of Beat	Name of Reach Where Plantation done & Khasra No.	Plantation month/ Year	Spacing (m)	Target achieved		Species planted	No.of plants planted	GPS Coordinates		M& E Date
							Ha.	RKM			Lat.	Log.	
1	2	3	4	5	6	7	8	9	10	11	12	13	14
									Total	500			
222	Saraswati	Cheeka	Cheeka	Tatiana Minor RD 5-38 L&R	07/2021	4x5	0.00	10.00	Arjun	2000	30.069136N 76.411735E	30.080142N 76.314231E	
									Jamun	200			
									Jamova	300			
									Total	2500			
223	Saraswati	Cheeka	R.F. Guhla	Bhatia Minor RD 0-Tail L&R	Aug-21	4x5	0.00	10.00	Arjun	1625	30.034843N 76.288224E	30.033725N 76.223773E	
									Shisham	731			
									Jamova	144			
									Total	2500			
Total Kaithal							0.00	360.00		90000			
Total North Circle							0.00	1283.00		320750			
Karnal													
224	Karnal	Munak	Balla	Kohand Assand Road KM 16-24 L&R	Aug-21		0.00	10.00	Shisham,	2500	29.501680N 29.501807N 29.512829N 29.512919N	76.827176E 76.827139E 76.750128E 76.750063E	
									Arjun,				
									papdi,				
									Gumhar				
									Total	2500			
225	Karnal	Kunjpura	Sangoha	Sangoha To Rindal Road KM 0-6 L&R	Jul-21		0.00	3.20	Shisham	600	29°46'57.29"N 29°47'28.74"N	77°02'19.47"E 77°04'22.92"E	
									P.Papdi	200			
									Total	800			
226	Karnal	Kunjpura	Sangoha	Indri Scape Majri Ghat To Sangoha pul	Jul-21		0.00	11.00	Shisham	1200	29°47'40.47"N 29°47'14.78"N	77°03'09.36"E 77°02'21.75"E	
									P. Papdi	1000			
									Jamun	300			
									Misc.	250			
									Total	2750			
227	Karnal	Kunjpura	Sangoha	Sangoha To Baragoan Road KM 0-4 L&R	Jul-21		0.00	3.20	Shisham	500	29°46'57.11"N 29°45'33.66"N	77°02'18.80"E 77°03'32.80"E	
									P.Papdi	300			
									Total	800			
228	Karnal	Kunjpura	Sangoha	Gheer to Landora Road KM 0-4 L&R	Jul-21		0.00	2.00	Shisham	400	29°46'58.55"N 29°47'01.40"N	77°05'58.55"E 77°04'23.87"E	
									P.Papdi	100			
									Total	500			
229	Karnal	Kunjpura	Mohidinpur	Kunjpura To Nagla Chock KM 0-12 L&R	Jul-21		0.00	6.00	Shisham	1000	29°42'27"N	77°04'59"E	
									Arjun	300			

Sr. No.	Name of Range	Name of Block	Name of Beat	Name of Reach Where Plantation done & Khasra No.	Plantation month/ Year	Spacing (m)	Target achieved		Species planted	No.of plants planted	GPS Coordinates		M& E Date
							Ha.	RKM			Lat.	Log.	
1	2	3	4	5	6	7	8	9	10	11	12	13	14
									Misc.	200			
									Total	1500			
230	Karnal	Kunjpura	Mohidinpur	Modhipur To dabarki Road KM 0-7 L&R	Jul-21		0.00	4.00	Shisham	800	29°45'26"N	77°06'27"E	
									Arjun	200			
									Total	1000			
231	Karnal	Kunjpura	Taprana	Karnal To Kunjpura Road KM 2-7 L&R	Jul-21		0.00	3.00	Pilkhan	400	29°41'56.61"N 29°43'30.70"N	77°01'41.93"E 77°02'59.30"E	
									Ghumar	250			
									Misc.	100			
									Total	750			
232	Karnal	Kunjpura	Sheikhpura	Nagla Farm To Ganjograhi KM 0-3 L&R	Jul-21		0.00	2.40	Shisham	400	29°38'23.77"N 29°37'50.61"N	77°02'58.88"E 77°02'34.00"E	
									P.Papdi	200			
									Total	600			
233	Karnal	Kunjpura	Sheikhpura	Sohana To Rasulpur Road KM 0-3 L&R	Jul-21		0.00	2.40	Shisham	400	29°39'40.61"N 29°40'17.68"N	77°02'27.11"E 77°03'45.66"E	
									Arjun	200			
									Total	600			
234	Karnal	Kunjpura	Sheikhpura	Meerut Road To Ganjograhi KM 0-3 L&R	Jul-21		0.00	2.40	Shisham	400	29°38'48.95"N 29°37'43.58"N	77°01'23.90"E 77°02'26.22"E	
									P.Papdi	200			
									Total	600			
235	Karnal	Kunjpura	Kunjpura	Kunjpura To Mugal Magra Road KM 0-3 L&R	Jul-21		0.00	2.40	Shisham	350	29°43'06"N	77°05'02"E	
									Arjun	250			
									Total	600			
236	Karnal	Gharaunda	Gharaunda	G.T. Road to Kalram road KM 0-3 L&R	Jul-21		0.00	5.00	Silver Oak	600	29°33'44"N	76°58'35"E	
									Toon	200			
									Amla	200			
									Misc.	250			
									Total	1250			
237	Karnal	Gharaunda	Gharaunda	Gharaunda to Panauri Road KM 0-3 L&R	Jul-21		0.00	3.00	Shisham	350	29°32'12"N	76°59'05"E	
									Arjun	300			
									Jamun	100			
									Total	750			

Sr. No.	Name of Range	Name of Block	Name of Beat	Name of Reach Where Plantation done & Khasra No.	Plantation month/ Year	Spacing (m)	Target achieved		Species planted	No.of plants planted	GPS Coordinates		M& E Date
							Ha.	RKM			Lat.	Log.	
1	2	3	4	5	6	7	8	9	10	11	12	13	14
238	Karnal	Munak	Balla	Bal Pabana to Kudlan Road KM 0-6 L&R	Jul-21		0.00	8.00	Shisham	1200	29°32'55"N	76°44'43"E	
									Arjun	300			
									papdi	200			
									Gumhar	100			
									Misc.	200			
									Total	2000			
239	Indri	Indri	Indri	Indri Escape L/R Fazilpur Pul to Bibipur Pul	Jul-21		0.00	30.00	Shisham	5000	29°49'15"N 29°47'45"N	77°03'48"E 77°03'10"E	
									Kajjelia	2500			
									Total	7500			
240	Indri	Nilokheri	Nilokheri	Pakhana Branch 0- Sonkra rest house	Jul-21		0.00	8.00	Shisham	1600	29°49'15"N 29°47'46"N 29°49'15"N 29°47'46"N	76°54'39"E 76°52'53"E 76°54'38"E 76°52'52"E	
									Kajjelia	400			
									Total	2000			
241	Indri Budhera	Abela		Salarpur Road 0-4	Jul-21		0.00	10.00	Shisham,	1500	29°51'35"N 29°52'41"N 29°51'35"N 29°52'41"N	76°54'56"E 76°46'36"E 76°54'56"E 76°46'36"E	
									Kajjelia	1000			
									Total	2500			
242	Indri Budhera	Abela		Narwana Branch 299-308	Jul-21		0.00	10.00	Shisham,	1500	29°49'15"N 29°47'47"N	76°54'39"E 76°52'52"E	
									Kajjelia	1000			
									Total	2500			
243	Indri	Nilokheri	Tararoi	Indri Drain 7-12	Jul-21		0.00	10.00	Shisham	1900	29°49'13"N 29°50'09"N	76°55'44"E 76°58'23"E	
									Sangwan	100			
									Cut Sangwan	150			
									Kajjelia	150			
									Jamun	200			
									Total	2500			
244	Indri	Indri	Indri	Indri-Escape Muradgarh pul to Fajilpurpul	Dec.-21		0.00	16.00	Jamun	2000	29°57'08"N 29°51'08"N 29°50'52"N 29°51'00"N	77°05'09"E 77°05'06"E 77°04'56"E 77°04'59"E	
									Jamoya	2000			
									Total	4000			

Sr. No.	Name of Range	Name of Block	Name of Beat	Name of Reach Where Plantation done & Khasra No.	Plantation month/ Year	Spacing (m)	Target achieved		Species planted	No.of plants planted	GPS Coordinates		M& E Date
							Ha.	RKM			Lat.	Log.	
1	2	3	4	5	6	7	8	9	10	11	12	13	14
245	Assandh	Assandh	Ardana	Khanda Minor RD 0-22 L&R			0.00	6.00	Shisham	1500	29°26'18.9" N 29°26'20.7" N 29°26'18.4" N 29°26'20.3" N	76°31'33.2" E 76°28'09.3" E 76°31'33.0" E 76°28'09.2" E	
									Total	1500			
246	Assandh	Assandh	Ardana	Popra to Mohmad Khera to Telu Khera Road Km 00-05 L&R			0.00	9.00	Shisham	2000	29°27'20.4" N 29°25'05.9" N 29°27'20.1" N 29°25'06.0" N	76°29'28.2" E 76°28'35.1" E 76°29'28.4" E 76°28'35.1" E	
									Papri	100			
									Kadam	150			
									Total	2250			
247	Assandh	Assandh	Ardana	Ardana to Kaul Khera Road Km 00-05 L&R			0.00	6.00	Shisham	1300	29°28'21.2" N 29°27'06.9" N 29°28'21.0" N 29°27'06.4" N	76°33'03.2" E 76°31'28.7" E 76°33'03.3" E 76°31'29.1" E	
									Papri	100			
									Kadam	100			
									Total	1500			
248	Assandh	Assandh	Ardana	Kaul Minor RD 0-15 L&R			0.00	6.00	Shisham	1300	29°28'33.3" N 29°25'54.2" N 29°28'33.4" N 29°25'54.0" N	76°32'38.2" E 76°29'42.4" E 76°32'38.4" E 76°29'42.5" E	
									Papri	100			
									Kadam	100			
									Total	1500			
249	Assandh	Assandh	Ardana	Jind - Assandh Road			0.00	8.00	Shisham	1700	29°29'57.6" N 29°28'58.0" N 29°29'57.1" N 29°28'57.5" N	76°33'11.3" E 76°30'19.7" E 76°33'11.4" E 76°30'19.9" E	
									Papri	200			
									Kadam	100			
									Total	2000			
250	Assandh	Assandh	Assandh (N)	Karnal - Assandh Road Km 36-42 L&R			0.00	6.00	shisham	400	29°34'00.3" N 29°31'18.4" N 29°33'60.0" N 29°31'18.1" N	76°40'09.3" E 76°36'28.6" E 76°40'09.5" E 76°36'29.2" E	
									Arjun	400			
									Kijelia	250			
									Legistonia	300			
									Bottle Brush	150			

Sr. No.	Name of Range	Name of Block	Name of Beat	Name of Reach Where Plantation done & Khasra No.	Plantation month/ Year	Spacing (m)	Target achieved		Species planted	No.of plants planted	GPS Coordinates		M& E Date
							Ha.	RKM			Lat.	Log.	
1	2	3	4	5	6	7	8	9	10	11	12	13	14
									Total	1500			
251	Assandh	Assandh	Salwan	Salwan to Fafdana Road			0.00	5.00	Shisham	1000	29°30'40.4" N 29°31'35.3" N 29°30'40.2" N 29°31'35.1" N	76°42'45.6" E 76°40'04.0" E 76°42'45.5" E 76°40'03.6" E	
									Kijelia	150			
									Neem	100			
									Total	1250			
252	Assandh	Nissing	Chorkarsa	Gondar to Alawla Road Km 00-06 L&R			0.00	6.00	Shisham	900	29°39'02.8" N 29°37'07.7" N 29°39'02.8" N 29°37'07.6" N	76°44'32.2" E 76°44'43.9" E 76°44'32.4" E 76°44'44.2" E	
									Dake	400			
									Arjun	200			
									Total	1500			
253	Assandh	Nissing	Chorkarsa	Chochra to Chorkarsa Road Km 00-04 L&R			0.00	6.00	Arjun	800	29°37'55.9" N 29°37'43.3" N 29°37'56.0" N 29°37'43.5" N	76°38'06.3" E 76°40'11.7" E 76°38'06.5" E 76°40'11.7" E	
									Pahari Papri	100			
									Shisham	600			
									Total	1500			
254	Assandh	Nissing	Chorkarsa	Chorkarsa - Ruksana Road Km 00-03 L&R			0.00	4.00	Arjun	500	29°37'56.5" N 29°39'16.8" N 29°37'56.4" N 29°39'16.4" N	76°40'19.8" E 76°39'43.4" E 76°40'19.5" E 76°39'43.4" E	
									Pahari Papri	150			
									Shisham	150			
									Kijelia	200			
									Total	1000			
255	Assandh	Nissing	Nissing East	K.K Road to Augandh to Katalchri Road Km 00-03 L&R			0.00	5.00	Shisham	600	29°40'01.3" N 29°38'51.8" N 29°40'01.4" N 29°38'51.8" N	76°48'22.9" E 76°49'00.7" E 76°48'23.1" E 76°49'00.9" E	
									Arjun	300			
									Lasoora	250			
									Pahari Papri	100			
									Total	1250			
256	Assandh	Nissing	Nissing East	Karnal - Kaithal Road Km 16-21 L&R			0.00	7.00	Shisham	750	29°41'17.6" N 29°41'14.1" N 29°41'16.9" N 29°41'13.5" N	76°50'01.1" E 76°46'41.8" E 76°50'01.2" E 76°16'41.7" E	

Sr. No.	Name of Range	Name of Block	Name of Beat	Name of Reach Where Plantation done & Khasra No.	Plantation month/ Year	Spacing (m)	Target achieved		Species planted	No.of plants planted	GPS Coordinates		M& E Date
							Ha.	RKM			Lat.	Log.	
1	2	3	4	5	6	7	8	9	10	11	12	13	14
									Kadam	1000			
									Total	1750			
2257	Assandh	Nissing	Nissing East	Nissing - Sambhli Road Km 01-08 L&R			0.00	10.00	Arjun	600	29°41'47.1" N 29°45'28.2" N 29°41'47.1" N 29°45'28.3" N	76°46'12.6" E 76°47'50.0" E 76°46'12.4" E 76°47'49.8" E	
									Shisham	600			
									Lasoor	350			
									Kijelia	350			
									Toon	250			
									Pilkhan	100			
									Jamun	250			
									Total	2500			
258	Assandh	Nissing	Nissing West	K.K Road to Guniyana Bastali Road Km 00-06 L&R			0.00	4.00	Jamun	300	29°44'06.1" N 29°42'57.1" N 29°44'06.1" N 29°42'57.0" N	76°42'09.8" E 76°42'28.3" E 76°42'10.1" E 76°42'28.6" E	
									Kijelia	250			
									Siras	250			
									Pilkhan	50			
									Arjun	150			
									Total	1000			
259	Assandh	Nissing	Nissing West	Karnal - Kaithal Road Km 24-32 L&R			0.00	12.00	Lasoor	1650	29°41'45.2" N 29°44'21.7" N 29°41'44.9" N 29°44'21.1" N	76°44'55.5" E 76°41'38.8" E 76°44'55.4" E 76°41'38.6" E	
									Gumhar	650			
									Shisham	300			
									Arjun	310			
									Pilkhan	40			
									Jamun	50			
									Total	3000			
260	Assandh	Nissing	Nissing West	K.K Road to Brass Sitamai Road Km 00-04 L&R			0.00	9.00	Arjun	750	29°43'19.3" N 29°47'05.5" N 29°43'19.7" N 29°47'05.6" N	76°43'56.1" E 76°45'29.4" E 76°43'55.9" E 76°45'29.0" E	
									Shisham	350			
									Gumhar	450			

Sr. No.	Name of Range	Name of Block	Name of Beat	Name of Reach Where Plantation done & Khasra No.	Plantation month/ Year	Spacing (m)	Target achieved		Species planted	No.of plants planted	GPS Coordinates		M& E Date
							Ha.	RKM			Lat.	Log.	
1	2	3	4	5	6	7	8	9	10	11	12	13	14
									Dake	210			
									Kachnar	280			
									Kijelia	210			
									Total	2250			
261	Assandh	Nissing	Nissing West	Amupur to Majra Road Km 00-03 L&R			0.00	2.60	Siras	150	29°45,54.2" N 29°47'24.6" N 29°45'54.5" N 29°47'24.6" N	76°43'11.5" E 76°43'00.3" E 76°43'11.0" E 76°43'00.0" E	
									Toon	250			
									Shisham	150			
									Arjun	100			
									Total	650			
262	Assandh	Nissing	Nissing West	Gohida to Chakda Road Km 00-02 L&R			0.00	2.40	Shisham	450	29°45,51.4" N 29°46'15.2" N 29°45'51.7" N 29°46'15.4" N	76°41'47.2" E 76°42'35.4" E 76°41'47.1" E 76°42'35.1" E	
									Arjun	150			
									Total	600			
263	Assandh	Jundla	Padha	Gullarpur to Alipura to Katalchri Road			0.00	6.00	Kijelia	400	29°38'15.7" N 29°38'53.4" N 29°38'15.9" N 29°38'53.6" N	76°46'45.7" E 76°48'47.9" E 76°46'45.5" E 76°48'47.2" E	
									Arjun	400			
									Chakrasia	300			
									Kadam	150			
									Gumhar	250			
									Total	1500			
264	Assandh	Jundla	Padha	Gullarpur to Gondar Road			0.00	3.00	Kijelia	300	29°38'15.5" N 29°38'47.0" N 29°38'15.3" N 29°38'46.8" N	76°46'37.1" E 76°45'37.9" E 76°46'36.9" E 76°45'37.7" E	
									Shisham	250			
									Jamun	200			
									Total	750			
265	Assandh	Jundla	Padha	Padha to Bansa Road Km 00-06 L&R			0.00	8.00	Shisham	1000	29°34'46.6" N 29°36'04.8" N 29°34'46.8" N 29°36'04.9" N	76°46'59.4" E 76°49'26.2" E 76°46'59.2" E 76°49'25.9" E	

Sr. No.	Name of Range	Name of Block	Name of Beat	Name of Reach Where Plantation done & Khasra No.	Plantation month/ Year	Spacing (m)	Target achieved		Species planted	No.of plants planted	GPS Coordinates		M& E Date
							Ha.	RKM			Lat.	Log.	
1	2	3	4	5	6	7	8	9	10	11	12	13	14
									Jamun	500			
									Kijelia	250			
									Bel Pathar	150			
									Neem	100			
									Total	2000			
266	Assandh	Jundla	Jalmana	Karnal - Assandh Road Km 27-32 L&R			0.00	5.00	Kanak Champa	900	29°36'08.7" N 29°35'42.5" N 29°36'08.2" N 29°35'41.9" N	76°44'59.0" E 76°43'28.8" E 76°44'59.3" E 76°43'29.1" E	
									Kijelia	350			
									Total	1250			
267	Assandh	Jundla	Jalmana	Alawla to Dacher Road			0.00	10.00	Shisham	1500	29°35'52.6" N 29°37'54.1" N 29°35'52.6" N 29°37'53.9" N	76°44'18.4" E 76°43'17.5" E 76°44'18.0" E 76°43'17.2" E	
									Pahari Papri	500			
									Arjun	400			
									Kijelia	100			
									Total	2500			
268	Assandh	Jundla	Jaini	Karnal - Hansi Road to Busli Sambhalkha Road			0.00	6.00	Arjun	900	29°37'11.0" N 29°36'53.4" N 29°36'36.4" N 29°36'57.6" N 29°37'11.4" N 29°36'53.0" N 29°36'36.2" N 29°36'58.0" N	76°56'02.4" E 76°56'50.9" E 76°56'39.4" E 76°55'52.4" E 76°56'02.5" E 76°56'50.5" E 76°56'39.2" E 76°55'52.7" E	
									Imli	100			
									Kijelia	300			
									Sahtoot	100			
									Jamoa	100			
									Total	1500			

Sr. No.	Name of Range	Name of Block	Name of Beat	Name of Reach Where Plantation done & Khasra No.	Plantation month/ Year	Spacing (m)	Target achieved		Species planted	No.of plants planted	GPS Coordinates		M& E Date
							Ha.	RKM			Lat.	Log.	
1	2	3	4	5	6	7	8	9	10	11	12	13	14
269	Assandh	Nissing	Manjura	Karnal - Kaithal Road Km 08-16 L&R			0.00	12.00	Shisham	1000	29°41'11.3" N 29°41'15.8" N 29°41'10.7" N 29°41'15.1" N	76°54'50.4" E 76°49'55.3" E 76°54'50.4" E 76°49'55.6" E	
									Arjun	900			
									Pipal	100			
									Gumhar	1000			
									Total	3000			
				Total Karnal			0.00	316.00		79000			
Jhajjar													
270	Matanhail	Subana	Subana	Bithla to Dhakla road Km 0 to 2	Jul-21		0.00	2.00	Arjun	150	N 28°27'49.80" N 28°28'19.46"	E 76°32'23.58" E 76°32'54.04"	
									Jamun	160			
									Shisham	10			
									B.brush	180			
									Total	500			
271	Matanhail	Subana	Subana	Jatwara to Amboli Road Km 0 to 4	Aug-21		0.00	8.00	Shisham	500	N 28°26'41.04" N 28°26'45.92"	E 76°32'77.11" E 76°29'59.25"	
									B.brush	250			
									Jamun	250			
									Arjun	1000			
									Total	2000			
272	Matanhail	Subana	Raiya	Raiya Rest House Road Km 0 to 5	Aug-21		0.00	6.00	Papri	1500	N 28°33'18.47" N 28°31'47.47"	E 76°36'24.35" E 76°34'13.01"	
									Total	1500			
273	Matanhail	Khanpur	Sasroli	Birodh Nimli Road KM 0 TO 4	Jul-21		0.00	3.00	Bakain	250	N 28°34'38.32" N 28°34'44.76"	E 76°23'5.91" E 76°26'4.05"	
									Siris	100			
									Papri	400			
									Total	750			

Sr. No.	Name of Range	Name of Block	Name of Beat	Name of Reach Where Plantation done & Khasra No.	Plantation month/ Year	Spacing (m)	Target achieved		Species planted	No.of plants planted	GPS Coordinates		M& E Date
							Ha.	RKM			Lat.	Log.	
1	2	3	4	5	6	7	8	9	10	11	12	13	14
274	Jhajjar	Jhajjar East	Jhajjar East	Sikanderpur App. Road Km 0 to 3	June-21		0.00	2.00	Shisham	150	N 280 36 '05.50" N 280 34 '29.08"	E 0760 40' 13.32" E 0760 41' 27.58"	
									P.Papri	280			
									Jamun	70			
									Total	500			
275	Jhajjar	Jhajjar East	Kot	Suhra to Bamdola Road Km 0 to 4	June-21		0.00	4.00	Shisham	450	N 280 33 '38.70" N 280 32 '36.66"	E 0760 44' 20.43" E 0760 45' 52.35"	
									P.Papri	500			
									Jamova	50			
									Total	1000			
276	Jhajjar	Jhajjar East	Kot	Suhra to Ladpur Road 0 to 5	June-21		0.00	6.00	Jamun	150	N 280 33 '47.04" N 280 33 '19.87"	E 0760 44' 11.84" E 0760 46' 39.51"	
									Jamova	1350			
									Total	1500			
277	Jhajjar	Jhajjar East	Dadri Toye	Pelpa to Bamdola Nimana Road Km 0 to 8	June-21		0.00	4.00	P.Papri	1000	N 280 31 '49.18" N 280 32 '12.22"	E 0760 47' 10.58" E 0760 46' 12.47"	
									Total	1000			
278	Jhajjar	Jhajjar East	Dadri Toye	Gurgaron Road to Fatehpur Road Km 0 to 4	June-21		0.00	2.00	Neem	490	N 280 28 '20.60" N 280 29 '44.12"	E 0760 48' 47.23" E 0760 48' 37.20"	
									P.Papri	10			
									Total	500			
279	Jhajjar	Beri	Paharipur	Dubaldhan to Paharipur Road 0 to 5	July-21		0.00	4.00	Arjun	500	N 280 39 '54.35" N 280 37 '53.42"	E 0760 29' 04.13" E 0760 30' 09.62"	
									Neem	250			

Sr. No.	Name of Range	Name of Block	Name of Beat	Name of Reach Where Plantation done & Khasra No.	Plantation month/ Year	Spacing (m)	Target achieved		Species planted	No.of plants planted	GPS Coordinates		M& E Date
							Ha.	RKM			Lat.	Log.	
1	2	3	4	5	6	7	8	9	10	11	12	13	14
									P.Papri	250			
									Total	1000			
280	Jhajjar	Machhroli	Machhroli	Machhroli to Amadalpur Road to Patoda Road Km 0 to 4	Sep-21		0.00	2.00	Arjun	250	N 280 27 '55.20" N 280 24 '38.45"	E 0760 39' 25.10" E 0760 40' 08.25"	
									Neem	250			
									Total	500			
281	Jhajjar	Beri	Dighal	NH-71 Km 369 to 379 L&R--	July-21		0.00	6.00	Arjun	50	N 280 42 '14" N 280 47 '08"	E 0760 37' 58" E 0760 37' 06"	
									Neem	650			
									Jamun	800			
									Total	1500			
282	Jhajjar	Jhajjar West	Dujana	NH-71 Km 379 to 384 L&R--	Jan-22		0.00	2.00	Shisham	224	N 280 40'25.70" N 280 39'24.89"	E 0760 38' 10.34" E 0760 38' 17.64"	
									Bargad	18			
									Pipal	18			
									Pilkhan	25			
									Jamova	215			
									Total	500			
283	Jhajjar	Jhajjar West	Jhajjar West	NH-71 Km 384 to 389 L&R--	Jan-22		0.00	1.00	Shisham	100	N 280 39'10.22" N 280 37'28.63"	E 0760 38' 19.38" E 0760 39' 57.54"	
									Arjun	50			
									P.Papri	50			
									Jamun	50			
									Total	250			

Sr. No.	Name of Range	Name of Block	Name of Beat	Name of Reach Where Plantation done & Khasra No.	Plantation month/ Year	Spacing (m)	Target achieved		Species planted	No.of plants planted	GPS Coordinates		M& E Date
							Ha.	RKM			Lat.	Log.	
1	2	3	4	5	6	7	8	9	10	11	12	13	14
284	Jhajjar	Jhajjar East	Jhajjar East	NH-71 Km 389 to 395 L&R--	Jan-22		0.00	3.00	Shisham	300	N 280 37'28.76" N 280 35'01.90"	E 0760 39' 59.05" E 0760 40' 33.28"	
									Bargad	30			
									Pipal	120			
									Kadam	30			
									Jamun	270			
									Total	750			
285	Jhajjar	Jhajjar East	Kot	NH-71 Km 395 to 401 L&R--	Jan-22		0.00	2.00	Shisham	200	N 280 33'33.50" N 280 30'51.08"	E 0760 40' 14.32" E 0760 39' 53.13"	
									Bargad	10			
									Pipal	240			
									Jamun	50			
									Total	500			
286	Jhajjar	Machhroli	Machhroli	NH-71 Km 401 to 407 L&R--	Jan-22		0.00	4.00	Bargad	150	N 280 30'50.01" N 280 28'36.22"	E 0760 39' 53.00" E 0760 39' 33.56"	
									Pipal	680			
									Kadam	170			
									Total	1000			
287	Jhajjar	Machhroli	Kulana	NH-71 Km 407 to 414 L&R--	Jan-22		0.00	2.00	Bargad	100	N 280 27'33.50" N 280 25'41.01"	E 0760 39' 22.32" E 0760 39' 00.32"	
									Pipal	400			
									Total	500			
288	B_gar	Badli	Nuna Majra	Bahadurgarh to Jhajjar Road Km 4 to 9 L&R	Jul-21		0.00	3.00	Shisham	200	N 28°41'44.2" N 28°41'58.6"	E 76°47'45.9" E 76°48'38.6"	
									Neem	50			

Sr. No.	Name of Range	Name of Block	Name of Beat	Name of Reach Where Plantation done & Khasra No.	Plantation month/ Year	Spacing (m)	Target achieved		Species planted	No.of plants planted	GPS Coordinates		M& E Date
							Ha.	RKM			Lat.	Log.	
1	2	3	4	5	6	7	8	9	10	11	12	13	14
									Bakain	200			
									Sohanjana	300			
									Total	750			
289	B_garh	B_garh west	Mandothi	Silothi App Road Km 0 to 2	Aug-21		0.00	1.00	Arjun	100	N 28°40'17.1" N 28°40'32.8"	E 76°49'18.4" E 76°48'47.9"	
									Bottle Brush	120			
									Paras Pipal	30			
									Total	250			
290	Matanhail	Khanpur	Sasroli	Patuwas Distributory RD 22000 TO 61000	July & Aug 2021		0.00	18.00	Papri	3500	N 28°33'22.24" N 28°34'37.19"	E 76°25'15.76" E 76°18'47.67"	
									Siris	500			
									Bakain	250			
									Jamun	250			
									Total	4500			
291	Jhajjar	Beri	Dighal	Lakria Minor RD 0 to 8	July-21		0.00	2.00	Shisham	20	N 280 44 '59" N 280 44 '58"	E 0760 37' 38" E 0760 38' 20"	
									Arjun	90			
									Neem	30			
									P.Papri	360			
									Total	500			
292	Jhajjar	Beri	Dighal	Kultana Minor RD 0 to 8	July-21		0.00	2.00	Shisham	120	N 280 44 '27" N 280 44 '00"	E 0760 41' 10" E 0760 42' 10"	
									Arjun	250			
									P.Papri	90			
									Dalthoth	40			
									Total	500			
293	Jhajjar	Jhajjar West	Dujana	Chhara Minor 30 to 68 L/Side	July-21		0.00	6.00	Arjun	1047	N 280 41 '54.26" N 280 38 '25.64"	E 0760 38' 36.63" E 0760 43' 06.52"	

Sr. No.	Name of Range	Name of Block	Name of Beat	Name of Reach Where Plantation done & Khasra No.	Plantation month/ Year	Spacing (m)	Target achieved		Species planted	No.of plants planted	GPS Coordinates		M& E Date
							Ha.	RKM			Lat.	Log.	
1	2	3	4	5	6	7	8	9	10	11	12	13	14
									Neem	75			
									Bargad	3			
									Pipal	3			
									P.Papri	372			
									Total	1500			
294	B_garh	B_garh W	Rohad	Bahadurgarh Minor RD 0 to Tail	Aug-21		0.00	3.00	Shisham	160	N 28°43'57.70" N 28°43'50.14"	E 76°50'20.94" E 76°50'46.83"	
									P Papdi	170			
									Bakain	120			
									Jamun	250			
									Sohanjana	50			
									Total	750			
295	B_garh	B_garh west	Mandothi	Daboda Minor RD 0 to 15	Aug-21		0.00	2.00	Shisham	120	N 28°41'16.8" N 28°43'37.9"	E 76°50'51.4" E 76°50'26.5"	
									Arjun	140			
									P Papdi	80			
									Bakain	30			
									Kachnar	30			
									Jamun	100			
									Total	500			
Total Jhajjar							0.00	100.00		25000			
Panipat													
296	Panipat	Madlauda	Urlana	Seenk to Chichrana Road KM 0 to 7 KM 0 TO 7	07-2021		0.00	8.00	Shisham	900	29_18_15	76_43_53	
									Arjun	300			
									Neem	300			
									Jamoa	200			
									Papri/ Kanju	300			

Sr. No.	Name of Range	Name of Block	Name of Beat	Name of Reach Where Plantation done & Khasra No.	Plantation month/ Year	Spacing (m)	Target achieved		Species planted	No.of plants planted	GPS Coordinates		M& E Date
							Ha.	RKM			Lat.	Log.	
1	2	3	4	5	6	7	8	9	10	11	12	13	14
									Total	2000			
297	Panipat	Madlauda	Alupur	Waiser to Alupur Road KM 4 TO 9	07-2021		0.00	8.00	Arjun	130	29_32_06	76_79_51	
									Pilkhan	420			
									Balam Khira (Kigilia)	600			
									Lagerstroemia	85			
									Jamoa	635			
									Tun	130			
									Total	2000			
298	Panipat	Madlauda	Alupur	Nain to Bhaupur Road KM 9 TO 12	07-2021		0.00	4.00	Shisham	200	29_32_17	76_77_59	
									Arjun	110			
									Ncem	50			
									Cut sagwan	80			
									B.papri	60			
									Balam Khira (Kigilia)	50			
									Jamoa	190			
									Papri/ Kanju	260			
									Total	1000			
299	Samalkha	Samalkha West	Naryana	Samalkha to Israna Road KM 6 to 12 KM 6 TO 12	07-2021		0.00	6.00	Shisham	850	29_14_13	76_56_46	
									Arjun	600			
									Jamoa	50			
									Total	1500			
300	Samalkha	Samalkha East	Hathwala	Dehra to Basara Road KM 0 TO 3	08-2021		0.00	1.00	Balam Khira (Kigilia)	250	29_12_22	77_04_29	
									Total	250			
301	Samalkha	Samalkha East	Hathwala	Dikadla Gurukul to Atta Road KM 0 TO 3	08-2021		0.00	3.00	Shisham	250	29_13_44	77_04_55	

Sr. No.	Name of Range	Name of Block	Name of Beat	Name of Reach Where Plantation done & Khasra No.	Plantation month/ Year	Spacing (m)	Target achieved		Species planted	No.of plants planted	GPS Coordinates		M& E Date
							Ha.	RKM			Lat.	Log.	
1	2	3	4	5	6	7	8	9	10	11	12	13	14
									Arjun	300			
									Balam Khira (Kigilia)	200			
									Total	750			
302	Samalkha	Samalkha East	Hathwala	Dikadla to Jorasi Road KM 0 TO 3	08-2021		0.00	2.00	Arjun	200	29_13_53	77_03_59	
									Balam Khira (Kigilia)	100			
									Jamun	100			
									Siris	100			
									Total	500			
303	Samalkha	Samalkha West	Samalkha	Chulkana to Namunda Road Km 0 to 4	07-2021		0.00	4.00	Shisham	250	29_12_41	76_58_55	
									Arjun	100			
									Jamoa	100			
									Papri/ Kanju	400			
									Gamhar	150			
									Total	1000			
304	Samalkha	Samalkha West	Naryana	Narayana to Didwari Road KM 0 to 3 KM 0 TO 3	07-2021		0.00	3.00	Shisham	40	29_16_22	76_56_47	
									Pipal	2			
									Pilkhan	8			
									Pahadi Papri	350			
									Gamhar	350			
									Total	750			
305	Samalkha	Samalkha West	Manana	G.T Road to Naryana Road Via Khalila KM 0 to 8 KM 0 TO 8	07-2021		0.00	4.50	Shisham	600	29_16_42	77_00_01	
									Silver oak	25			
									Balam Khira (Kigilia)	300			

Sr. No.	Name of Range	Name of Block	Name of Beat	Name of Reach Where Plantation done & Khasra No.	Plantation month/ Year	Spacing (m)	Target achieved		Species planted	No.of plants planted	GPS Coordinates		M& E Date
							Ha.	RKM			Lat.	Log.	
1	2	3	4	5	6	7	8	9	10	11	12	13	14
									Gamhar	200			
									Total	1125			
306	Samalkha	Samalkha West	Manana	Samalkha Narayana to Dhodpur Road I & II KM 0 TO 1	07-2021		0.00	2.50	Shisham	200	29_14_52	76_58_22	
									Neem	50			
									B.papri	125			
									Balam Khira (Kigilia)	100			
									Jamun	50			
									Gamhar	100			
									Total	625			
307	Samalkha	Bapoli	Nawada	Sanoli to Jalalapur II KM 0 TO 7	07-2021		0.00	6.00	Shisham	700	29_23_25	77_06_43	
									Arjun	150			
									Balam Khira (Kigilia)	80			
									Jamoa	250			
									Gamhar	320			
									Total	1500			
308	Samalkha	Bapoli	Sanjoli	Tharpur to Sanjoli to Goyla Khurd Road Km 0 to 4 KM 0 TO 4	07-2021		0.00	3.00	Shisham	200	29_17_24	77_05_42	
									Arjun	500			
									Jamoa	50			
									Total	750			
309	Samalkha	Bapoli	Jalalpur	Nimbari to Bapoli Road KM 4 TO 8	07-2021		0.00	4.00	Shisham	200	29_22_38	77_02_01	
									Arjun	300			
									Pahadi Papri	50			
									Gullar	300			

Sr. No.	Name of Range	Name of Block	Name of Beat	Name of Reach Where Plantation done & Khasra No.	Plantation month/ Year	Spacing (m)	Target achieved		Species planted	No.of plants planted	GPS Coordinates		M& E Date
							Ha.	RKM			Lat.	Log.	
1	2	3	4	5	6	7	8	9	10	11	12	13	14
									Silver oak	70			
									Balam Khira (Kigilia)	50			
									Jamun	30			
									Total	1000			
310	Samalkha	Bapoli	Sanjoli	Bhalour to Goyala Khera to Goyala Khurd Road KM 0 TO 4	07-2021		0.00	3.00	Arjun	100	29_18_49	77_06_13	
									Jamun	50			
									Jamoa	200			
									Gamhar	400			
									Total	750			
311	Samalkha	Samalkha West	Samalkha	Samalkha to Israna Road KM 2 to 6 KM 2 TO 6	07-2021		0.00	4.00	Arjun	100	29_13_44	76_58_36	
									Pahadi Papri	300			
									Jamun	100			
									Jamoa	200			
									Gamhar	200			
									Sohanjana	100			
									Total	1000			
312	Panipat	Israna	Naulatha	Israna Distibutry RD 3 to 30 L&R RD 3 to 30 L&R	07-2021		0.00	12.00	Shisham	2400	29_18_42	76_52_49	
									Arjun	300			
									Papri/ Kanju	300			
									Total	3000			
313	Panipat	Panipat	Binjhol	Binjhol Minor RD 0 to 6 L&R	07-2021		0.00	4.00	Shisham	1000	29_25_16	76_55_45	
									Total	1000			

Sr. No.	Name of Range	Name of Block	Name of Beat	Name of Reach Where Plantation done & Khasra No.	Plantation month/ Year	Spacing (m)	Target achieved		Species planted	No.of plants planted	GPS Coordinates		M& E Date
							Ha.	RKM			Lat.	Log.	
1	2	3	4	5	6	7	8	9	10	11	12	13	14
314	Panipat	Israna	Bijawah	Israna Distibutry RD rest to Tail & Israna to Choti Bandh Rd RD rest to Tail & Israna to Choti Bandh Rd	07-2021		0.00	8.00	Shisham	600	29_16_49	76_50_22	
									Arjun	700			
									Jamoa	700			
									Total	2000			
315	Panipat	Madlauda	Urlana	Butana Branch RD 35 to 55 L&R	07-2021		0.00	6.00	Shisham	900	29_20_33	76_39_11	
									Jamoa	200			
									Papri/ Kanju	400			
									Total	1500			
316	Samalkha	Bapoli	Nawada	Dhansoli to Babail Bund RD 26 to 38 RD 26 TO 38	07-2021		0.00	4.00	Shisham	700	29_24_57	77_05_06	
									Kadam	70			
									Balam Khira (Kigilia)	200			
									Belpathar	30			
									Total	1000			
				Total Panipat			0.00	100.00		25000			
Sonipat													
317	Rai	Bahalgarh	Jagdishpur	DUK Railway Line	07/2021		0.00	1.00	Arjun	100	28051'58.6944	7704'41.0196"	
									Jamun/ Jamoya	50			
									P.Papri	100			
									Total	250			
318	Gohana	Gohana	Khanpur	Gamri Garhi Nayth Road Tak 1st Km 0-3	07/2021		0.00	2.50	Shisham	300	29.144204	76.762911	
									Arjun	225			
									Jamun	100			
									Total	625			

Sr. No.	Name of Range	Name of Block	Name of Beat	Name of Reach Where Plantation done & Khasra No.	Plantation month/ Year	Spacing (m)	Target achieved		Species planted	No.of plants planted	GPS Coordinates		M& E Date
							Ha.	RKM			Lat.	Log.	
1	2	3	4	5	6	7	8	9	10	11	12	13	14
319	Gohana	Gohana	Khanpur	Gamri To Nagar Road Tak	07/2021		0.00	3.00	Arjun	250	29.145719	76.757768	
									Shisham	300			
									Papri	200			
									Total	750			
320	Gohana	Bichpari	Bichpari	Gohana Safindon Road KM 3-15	07/2021		0.00	9.00	Arjun	150	29.167251	76.677949	
									P.Papri	100			
									Chokrasia	100			
									Kachnar	700			
									Silver Ock	300			
									Bottle Bursh	200			
									Jamoa	700			
									Total	2250			
321	Gohana	Bichpari	Siwanka	Siwanka Chhetera Road Km 8-10	08/2021		0.00	2.00	Shisham	150	29.214755	76.707947	
									Arjun	200			
									Neem	100			
									Bottle Bursh	50			
									Total	500			
322	Gohana	Bichpari	Siwanka	Busana Matand Road Km 0-4	07/2021		0.00	4.00	Shisham	200	29.238285	76.728042	
									Arjun	250			
									P.Papri	250			
									Silver Ock	50			
									Bottle Bursh	50			
									Jamoa	200			
									Total	1000			
323	Gohana	Moi	Lath	Bali Lath Road	08/2021		0.00	3.00	Jungle Jalabi	750	29.064225	76.746914	

Sr. No.	Name of Range	Name of Block	Name of Beat	Name of Reach Where Plantation done & Khasra No.	Plantation month/ Year	Spacing (m)	Target achieved		Species planted	No.of plants planted	GPS Coordinates		M& E Date
							Ha.	RKM			Lat.	Log.	
1	2	3	4	5	6	7	8	9	10	11	12	13	14
									Total	750			
324	Rai	Bahalgarh	Khewra	NH-334 UP Jhajjar Road ,dok;jesaV dk bardky ua0 ugha gqvk gSA	07/2021		0.00	3.00	shisham	250	28059'11.022"	77011'49.1892"	
									Arjun	400			
									Alestonia	100			
									Total	750			
325	Rai	Kharkhoda	Nahra	Mandori Turkpur Road Khasra No. 54	Aug-21		0.00	2.00	Amaltash	50	28050'50.85428"	76059'20.78997"	
									P.papri	220			
									shisham	50			
									Jamun	30			
									Arjun	90			
									Kesia Samia	20			
									Dalmoth	20			
									J.Jalebi	20			
									Total	500			
326	Rai	Kharkhoda	Jharoth	Thana Kalan to Saidpur Road	Aug-21		0.00	3.00	Dalmoth	105	28055'8.14337"	76057'52.16763"	
									P.papri	236			
									Jamun/ Jamoya	66			
									Kachnar	66			
									Imli	5			
									Bad	3			
									Pipal	3			
									Paras Pipal	25			
									Arjun	221			
									Mango	20			

Sr. No.	Name of Range	Name of Block	Name of Beat	Name of Reach Where Plantation done & Khasra No.	Plantation month/ Year	Spacing (m)	Target achieved		Species planted	No.of plants planted	GPS Coordinates		M& E Date
							Ha.	RKM			Lat.	Log.	
1	2	3	4	5	6	7	8	9	10	11	12	13	14
									Total	750			
327	Rai	Kharkhoda	Kharkhoda	Khanda Kheri Dahiya Road Khasra No.62/22,8,9,11,12	Aug-21		0.00	5.00	P.papri	430	28055'29.8304"	76053'54.40099"	
									Arjun	239			
									Jamun/ Jamoya	280			
									Paras Pipal	119			
									shisham	62			
									Alestonia	80			
									Lasoor	40			
									Total	1250			
328	Rai	Kharkhoda	Garhi Bindhroli	NH-334 UP Jhajjar Highway	Feb-22		0.00	12.00	Arjun	2700	28052'09.0264"	76054'58.5252"	
									Jamun/ Jamoya	300			
									Total	3000			
329	Rai	Kharkhoda	Garhi Bindhroli	Kawali Mandora Road	Sep-21		0.00	5.00	P.papri	490	28055'28.2365"	76057'34.85512"	
									Amaltash	36			
									Arjun	435			
									shisham	120			
									Jamun/ Jamoya	50			
									Dalmoth	101			
									Pipal	1			
									Neem	17			
									Total	1250			
330	Rai	Kharkhoda	Garhi Bindhroli	Kawali Fatehpur Road	Sep-21		0.00	2.00	shisham	50	28055'8.14337"	76057'52.16763"	
									Pilkhan	50			
									Arjun	100			

Sr. No.	Name of Range	Name of Block	Name of Beat	Name of Reach Where Plantation done & Khasra No.	Plantation month/ Year	Spacing (m)	Target achieved		Species planted	No.of plants planted	GPS Coordinates		M& E Date
							Ha.	RKM			Lat.	Log.	
1	2	3	4	5	6	7	8	9	10	11	12	13	14
									Jamun /Jamoya	200			
									P.papri	100			
									Total	500			
331	Rai	Kharkhoda	Kharkhoda	NH-334 B UP Jhajjar Highway	Feb-22		0.00	4.00	Arjun	325	28055'45.7248"	76057'55.7424"	
									Jamun/ Jamoya	375			
									P.papri	80			
									shisham	80			
									Amaltash	70			
									Dalmoth	70			
									Total	1000			
332	Sonipat	Sonipat	Barwasni	Mahra to Chitana Road Km 0-4 KM 0-4	Jul-21		0.00	4.00	Shishem	500	29.069911	76.941438	
									Kigelia	500			
									Total	1000			
333	Sonipat	Sonipat	Murthal	Garhi to Jamuna Bund Km 0-1 KM 0-1	Aug-21		0.00	1.00	Kigelia	60	29.049233	77.120562	
									Bakin	90			
									Shishem	100			
									Total	250			
334	Sonipat	Sonipat	Murthal	Mehandipur to Jamun Bund road Km 0-2 L&R side KM 0-2	Aug-21		0.00	2.00	Kigelia	150	29.050268	77.147814	
									Bakin	150			
									Shishem	100			
									Kigelia	100			

Sr. No.	Name of Range	Name of Block	Name of Beat	Name of Reach Where Plantation done & Khasra No.	Plantation month/ Year	Spacing (m)	Target achieved		Species planted	No.of plants planted	GPS Coordinates		M& E Date
							Ha.	RKM			Lat.	Log.	
1	2	3	4	5	6	7	8	9	10	11	12	13	14
									Total	500			
335	Sonipat	Sonipat	Murthal	Murthal to Kumaspur Road Km 0-4 L&R side KM 0-4	Jul-21		0.00	3.00	Shishem	200	29.17243	77.092326	
									Kachnar	350			
									Cut Sagwan	200			
									Total	750			
336	Sonipat	Bhatgaon	Kakroi	Sonipat Kakroi road Km 2-6 L&R side KM 2-6	Aug-21		0.00	2.50	Jamoya	350	28.965081	76.966339	
									Kigelia	275			
									Total	625			
337	Sonipat	Bhatgaon	Bhatgaon	Tihar to Kheri road Km 1-3 L&R side km 1-3	Jul-21		0.00	1.50	Kigelia	375	28.983295	76.928498	
									Total	375			
338	Sonipat	Bhatgaon	Bhatgaon	Bhatgaon to Nakloi Road Km 0-3.5 L&R side km 0-3.5	Aug-21		0.00	3.50	Arjun	250	28.990049	76.895256	
									Kigelia	250			
									Shishem	150			
									P.Papri	225			
									Total	875			
339	Sonipat	Ganaur	Larsoli	Sunpera to Shahpur road km 0-4 Km 0-4	Jul-21		0.00	2.00	Arjun	180	29°06'39"	77°04'41"	
									P.Papri	150			
									Shishem	70			
									Jamun	100			
									Total	500			
340	Sonipat	Dubheta	Khubru	Bhawar to Kailana road Km 0-5 L&R Km 0-5	Jul-21		0.00	3.00	P.Papri	250	29.10463	76.91471	
									Bakin	350			

Sr. No.	Name of Range	Name of Block	Name of Beat	Name of Reach Where Plantation done & Khasra No.	Plantation month/ Year	Spacing (m)	Target achieved		Species planted	No.of plants planted	GPS Coordinates		M& E Date
							Ha.	RKM			Lat.	Log.	
1	2	3	4	5	6	7	8	9	10	11	12	13	14
									lasoda	150			
									Total	750			
341	Sonipat	Dubheta	Purkhas	Purkhas to Dabaur road Km 0-5 L&R side Km 0-5	Aug-21		0.00	5.00	P.Papri	500	29.106566	76.949042	
									Shishem	750			
									Total	1250			
342	Sonipat	Dubheta	Purkhas	Purkhas to Sheikhpura road Km 0-3 L&R side Km 0-3	Aug-21		0.00	3.00	Shishem	100	29.113125	76.949047	
									Kigelia	450			
									P.Papri	200			
									Total	750			
343	Sonipat	Dubheta	Purkhas	Purkhas Agwanpur Road Km 0-4 L&R side KM 0-4	Jul-21		0.00	4.00	Chakrasia	600	29.112057	76.9889637	
									Kijalia	350			
									P.Papri	50			
									Total	1000			
344	Sonipat	Dubheta	Purkhas	Panchi Mahra Sitawali Road Km 0-6 L&R Km 0-6	Aug-21		0.00	6.00	Shishem	700	29.083337	76.973244	
									Kijalia	400			
									P.Papri	400			
									Total	1500			
345	Sonipat	Dubheta	Purkhas	Purkhas to Saiya khera road Km 0-4 L&R Km 0-4	Aug-21		0.00	4.00	Bakin	250	29.112836	76.94557	
									Arjun	150			
									kadam	100			
									Kachnar	50	29.135731	76.931878	
									Ailsotina	150			
									P.Papri	150			
									Shishem	150			
									Total	1000			

Sr. No.	Name of Range	Name of Block	Name of Beat	Name of Reach Where Plantation done & Khasra No.	Plantation month/ Year	Spacing (m)	Target achieved		Species planted	No.of plants planted	GPS Coordinates		M& E Date
							Ha.	RKM			Lat.	Log.	
1	2	3	4	5	6	7	8	9	10	11	12	13	14
346	Sonipat	Dubheta	Purkhas	Ganaur to Panchi road Km 0-3 L&R Km0-3	Jul-21		0.00	1.50	Ailsotina	200	29.098451	76.988626	
									Kachnar	75			
									kadam	100			
									Total	375			
347	Sonipat	Ganaur	Ganaur	Gumar to Garhi Jhajjara road Km 0-5 L&R Km 0-5	Aug-21		0.00	5.00	Shishem	400	29.134897	76.988749	
									Silver Ock	200			
									P.Papri	100			
									Kijalia	150			
									Arjun	400			
									Total	1250			
348	Sonipat	Ganaur	Ganaur	Gannaur Shahpur Road Km 2-5 L&R side Km 2-5	Aug-21		0.00	2.00	Shishem	500	29.124548	76.988574	
									Total	500			
349	Sonipat	Ganaur	Shahpur	Ghasoli Ram nagar road Km 0-3 L&R km 0-3	Jul-21		0.00	2.50	P.papri	625	29.101601	77.088885	
									Total	625			
350	Sonipat	Ganaur	Shahpur	Peergarhi to Chandoli road km 0-3 L&R Km 0-3	Jul-21		0.00	1.50	P.Papri	300	29.126131	77.123646	
									Kigelia	75			
									Total	375			
351	Sonipat	Dubheta	Rolad	Bhola to Dooda road 0-3 Km 0-3	Aug-21		0.00	3.00	Jamoya	400	29.0889654	76.837396	
									Shishem	200			
									Arjun	130			
									Neem	20			
									Total	750			

Sr. No.	Name of Range	Name of Block	Name of Beat	Name of Reach Where Plantation done & Khasra No.	Plantation month/ Year	Spacing (m)	Target achieved		Species planted	No.of plants planted	GPS Coordinates		M& E Date
							Ha.	RKM			Lat.	Log.	
1	2	3	4	5	6	7	8	9	10	11	12	13	14
352	Sonipat	Dubheta	Juan	Naina Tatarpur to Macchri road 0-1 Km 0-1	Aug-21		0.00	1.00	Shishem	200	29.057757	76.874263	
									Shatoot	50			
									Total	250			
353	Gohana	Moi	Rukhi	Ghilor Minor RD 0-20	07/2021		0.00	5.00	Shisham	100	29.095504	76.693967	
									Arjun	300			
									Gullar	50			
									Bottle Bursh	450			
									Jamoa	300			
									Dalthoth	50			
									Total	1250			
354	Gohana	Bichpari	Ishapur	Butana Branch Radd Side RD 60-100	07/2021		0.00	8.00	Shisham	500	29.278391	76.630731	
									Siris	500			
									Cut Sangwan	100			
									P.Papri	350			
									Bakain	100			
									Jungle Jalabi	250			
									Jamoa	200			
									Total	2000			
355	Gohana	Gohana	Khanpur	Kakana Minor RD 0-10	08/2021		0.00	2.50	Shisham	100	29.119001	76.803943	
									Bottle Bursh	300			
									Jamoa	225			
									Total	625			
356	Gohana	Gohana	Khanpur	Chirana Minor RD 30-42	07/2021		0.00	2.50	Shisham	100	29.183106	76.787691 76.787691	
									Arjun	250			

Sr. No.	Name of Range	Name of Block	Name of Beat	Name of Reach Where Plantation done & Khasra No.	Plantation month/ Year	Spacing (m)	Target achieved		Species planted	No.of plants planted	GPS Coordinates		M& E Date
							Ha.	RKM			Lat.	Log.	
1	2	3	4	5	6	7	8	9	10	11	12	13	14
									Jamun	275			
									Total	625			
357	Gohana	Kathura	Ahulana	Butana Distry Butry RD 70-93	08/2021		0.00	4.50	Shisham	250	29.09625	76.648635	
									Arjun	250			
									Neem	75			
									P.Papri	300			
									Bakain	100			
									Dalmoth	150			
									Total	1125			
358	Gohana	Moi	Moi	BSB RD 83-102	07/2021		0.00	9.00	Arjun	800	29.025365	76.720651	
									Neem	100			
									Cut Sangwan	200			
									P.Papri	250			
									Kachnar	100			
									Jamoa	800			
									Total	2250			
359	Gohana	Kathura	Ahulana	Baroda Minor RD 20-55	07/2021		0.00	6.00	Shisham	400	29.190681	76.591558	
									Arjun	200			
									Neem	100			
									P.Papri	400			
									Bakain	50			
									Kachnar	100			
									Siras	150			
									Dalmoth	100			

Sr. No.	Name of Range	Name of Block	Name of Beat	Name of Reach Where Plantation done & Khasra No.	Plantation month/ Year	Spacing (m)	Target achieved		Species planted	No.of plants planted	GPS Coordinates		M& E Date
							Ha.	RKM			Lat.	Log.	
1	2	3	4	5	6	7	8	9	10	11	12	13	14
									Total	1500			
360	Gohana	Kathura	Rindhana	Kahnour Distry Butry	07/2021		0.00	2.00	Arjun	150	29.158846	76.512952	
									P.Papri	200			
									Bakain	150			
									Total	500			
361	Rai	Kharkhoda	Kharkhoda	Khanda Drian Khasra No. 48/15,61/11,48/24,4	Sep-21		0.00	4.00	P.papri	215	28053'55.8983"	76053'30.72592"	
									Neem	140			
									Arjun	196			
									shisham	180			
									J.Jalebi	50			
									Bakain	79			
									Dalthoth	140			
									Total	1000			
362	Rai	Bawana	Bawana	Bawana Scap	Sep-21		0.00	8.00	Dalthoth	400	28050'29.03287"	7701'8.29031"	
									P.Papri	700			
									Shisham	400			
									Arjun	500			
									Total	2000			
363	Rai	Kharkhoda	Garhi	CLC Minor	Sep-21		0.00	3.00	Tun	10	28056'34.00983"	760590.3819"	
									P.Papri	110			
									Jamun/ Jamoya	140			
									Mango	10			
									Kachnar	20			
									shisham	80			

Sr. No.	Name of Range	Name of Block	Name of Beat	Name of Reach Where Plantation done & Khasra No.	Plantation month/ Year	Spacing (m)	Target achieved		Species planted	No.of plants planted	GPS Coordinates		M& E Date
							Ha.	RKM			Lat.	Log.	
1	2	3	4	5	6	7	8	9	10	11	12	13	14
									Arjun	300			
									Dalthoth	20			
									Bakain	10			
									Paras Pipal	10			
									Pilkhan	40			
									Total	750			
364	Rai	Bahalgarh	Khewra	Yamuna Bundh & Yamuna Pul	Jul-21		0.00	4.00	Neem	100	28059'12.138"	77011'50.3808"	
									Bad	50			
									Pipal	100			
									Pilkhan	70			
									Kadam	30			
									Arjun	250			
									shisham	200			
									P.papri	200			
									Total	1000			
365	Rai	Bahalgarh	Jakhauli	Yamuna Bundh	Jul-21		0.00	2.00	Papri	250	28055'29.9028"	77011'49.8732"	
									Kachnar	250			
									Total	500			
366	Sonipat	Sonipat	Barwasni	CLC RD 187-190 RD 187-190	Aug-21		0.00	1.00	Shishem	250	29.054992	76.092326	
									Total	250			
367	Sonipat	Dubheta	Khubru	Delhi Branch RD 144 to 160 RD 144-160	Jul-21		0.00	3.00	Papri	600	29.162518	76.908484	
									P.Papri	100			
									Kijalia	50			
									Total	750			

Sr. No.	Name of Range	Name of Block	Name of Beat	Name of Reach Where Plantation done & Khasra No.	Plantation month/ Year	Spacing (m)	Target achieved		Species planted	No.of plants planted	GPS Coordinates		M& E Date
							Ha.	RKM			Lat.	Log.	
1	2	3	4	5	6	7	8	9	10	11	12	13	14
368	Sonipat	Dubheta	Khubru	Ramgarh minor RD 0-10 L side RD 0-10	Jul-21		0.00	4.00	P.Papri	950	29.170228	76.907946	
									Kigelia	50			
									Total	1000			
				Total Sonipat			0.00	190.00		47500			
Rohtak													
370	Meham	Kalanaur	Katesra	Kalanar to Nigana- Sanghera Road	Jul/Aug		0.00	6.00	P.Papri	1300	28°44'33.31"N	76°25'59.79"E	
									Arjun	100			
									Shisham	100			
									Total	1500			
371	Meham	L.Majra	Chandi	Gohana to Lakhan Majra road	Jul/Aug		0.00	8.00	P.Papri	200	29° 3'4.24"N	76°29'47.16"E	
									Arjun	200			
									Balamkhera	100			
									Leswa	300			
									Shisham	1200			
									Total	2000			
372	Meham	L.Majra	Bainsy	Gohana to Lakhan Majra road	Jul/Aug		0.00	4.00	Shisham	500	29° 1'58.10"N	76°25'5.15"E	
									Kadam	50			
									Neem	50			
									Arjun	400			
									Total	1000			
373	Meham	L.Majra	B.Akbarpur	Bahu Akbarpur to Samargopalpur	Jul/Aug		0.00	2.00	Shisham	500	28°57'7.59"N	76°30'8.77"E	
									Total	500			
374	Meham	L.Majra	S.Gopalpur	Singhpura to Samargopalpur	Jul/Aug		0.00	2.00	Shisham	500	28°57'0.36"N	76°31'19.89"E	

Sr. No.	Name of Range	Name of Block	Name of Beat	Name of Reach Where Plantation done & Khasra No.	Plantation month/ Year	Spacing (m)	Target achieved		Species planted	No.of plants planted	GPS Coordinates		M& E Date
							Ha.	RKM			Lat.	Log.	
1	2	3	4	5	6	7	8	9	10	11	12	13	14
									Total	500			
375	Meham	L.Majra	Chandi	Rohtak Jind Road	Jul/Aug		0.00	5.00	Arjun	730	29° 2'42.63"N	76°29'6.29"E	
									Shisham	200			
									Jamun	150			
									Bottle Brush	30			
									Neem	40			
									Bar	5			
									Pipal	5			
									Kachnar	30			
									Gulmohat	60			
									Total	1250			
376	Meham	L.Majra	Bainsi	Rohtak Jind Road	Jul/Aug		0.00	6.00	Arjun	1000	29° 4'1.04"N	76°27'51.01"E	
									Gulmohat	300			
									Jamun	160			
									Shisham	40			
									Total	1500			
377	Meham	L.Majra	S.Gopalpur	Rohtak Jind Road (Rohtak Gohana Bye Pass)	Jul/Aug		0.00	6.00	Shisham	500	28°56'51.96"N	76°32'49.36"E	
									Arjun	400			
									Casurina	100			
									Bottle Brush	500			
									Total	1500			
378	Meham	Meham	Madina S	Madina to Mokhra Road	Jul/Aug		0.00	3.00	P.Papri	150	28°53'55.79"N	76°25'53.18"E	
									Bottle Brush	350			
									Shisham	50			

Sr. No.	Name of Range	Name of Block	Name of Beat	Name of Reach Where Plantation done & Khasra No.	Plantation month/ Year	Spacing (m)	Target achieved		Species planted	No.of plants planted	GPS Coordinates		M& E Date
							Ha.	RKM			Lat.	Log.	
1	2	3	4	5	6	7	8	9	10	11	12	13	14
									Dalthoth	50			
									Jamun	50			
									Casurina	100			
									Total	750			
379	Meham	Meham	Farana	Meham to L.Majra Road Km 31 to 43	Jul/Aug		0.00	5.00	Shisham	550	28°59'59.39"N	76°21'12.84"E	
									P.Papri	120			
									Jamoa	280			
									Arjun	280			
									Bar	10			
									Pipal	10			
									Total	1250			
380	Rohtak	Sampla	Samchana	Atail to Pakasma Road	Jul/Aug		0.00	2.00	Shisham	250	28°50'31.8"N	76°44'49.6"E	
									Bakain	100	28°51'57.2"N	76°44'25.4"E	
									Papri	100			
									B. Brush	30			
									Arjun	20			
									Total	500			
381	Rohtak	Rohtak (S)	Sunaria	Rohtak - Beri Road	Jul/Aug		0.00	2.20	B. Brush	550			
									Total	550			
382	Rohtak	Rohtak (N)	Kansala	Kansala to Morkheri Road	Jul/Aug		0.00	3.00	B. Brush	250	28°53'22.7"N	76°46'58.4"E	
									Shisham	300	28°51'39.8"N	76°47'52.6"E	
									Jamun	100			
									Arjun	100			
									Total	750			
383	Rohtak	Rohtak (N)	Chamaria	(Jind Bypass) Gohana Road to Nasirpur Village (L&R)	Jul/Aug		0.00	2.00	Papri	200	28°56'44.54933"N	76°35'8.19917"E	
									Ncem	200	28°56'22.96073"N	76°36'9.27428"E	
									Arjun	100	28°56'43.01254"N	76°35'5.91916"E	

Sr. No.	Name of Range	Name of Block	Name of Beat	Name of Reach Where Plantation done & Khasra No.	Plantation month/ Year	Spacing (m)	Target achieved		Species planted	No.of plants planted	GPS Coordinates		M& E Date
							Ha.	RKM			Lat.	Log.	
1	2	3	4	5	6	7	8	9	10	11	12	13	14
									Total	500	28°56'21.75869"N	76°36'7.17411"E	
384	Meham	Kalanaur	Dobh	Baniyani Minor	Jul/Aug		0.00	5.00	P.Papri	350	28°50'45.08"N	76°30'11.97"E	
									Bottle Brush	500			
									Arjun	400			
									Total	1250			
385	Meham	Kalanaur	Kalanaur	Kalanaur Minor	Jul/Aug		0.00	8.00	Arjun	250	28°50'15.16"N	76°23'3.09"E	
									Shisham	500			
									P.Papri	1250			
									Total	2000			
386	Meham	Kalanaur	Lahli	Kalanaur Distributory Bahu Road Pull to R.B railway line	Jul/Aug		0.00	5.00	Dalthoth	280	28°51'45.72"N	76°28'16.80"E	
									Shisham	750			
									Arjun	220			
									Total	1250			
387	Meham	L.Majra	Chandi	Chiri Minor RD Sanghi Road pull to Tail	Jul/Aug		0.00	5.00	Arjun	750	29° 2'29.29"N	76°33'21.27"E	
									Jamoa	350			
									Shisham	150			
									Total	1250			
388	Rohtak	Rohtak (S)	Bohar	Dulhera Distributory	Jul/Aug		0.00	4.00	P. Papri	750			
									Jamun	10			
									Arjun	120			
									Kigelia	10			
									Bar	5			
									Pipal	5			
									Pilkhan	10			

Sr. No.	Name of Range	Name of Block	Name of Beat	Name of Reach Where Plantation done & Khasra No.	Plantation month/ Year	Spacing (m)	Target achieved		Species planted	No.of plants planted	GPS Coordinates		M& E Date
							Ha.	RKM			Lat.	Log.	
1	2	3	4	5	6	7	8	9	10	11	12	13	14
									Shisham	90			
									Total	1000			
389	Rohtak	Rohtak (S)	Bohar	Pehrawar Minor	Jul/Aug		0.00	2.80	Jamun	90			
									Arjun	40			
									P. Papri	70			
									Bakain	40			
									Shahtoot	40			
									Dal Moth	290			
									Kadam	50			
									Shisham	80			
									Total	700			
390	Rohtak	Rohtak (S)	Sunaria	Garnawathi Sec. 4 & 5	Jul/Aug		0.00	10.00	Papri	2000	28°50'02.4"N	76°32'51.6"E	
									Amaltash	460	28°50'03.3"N	76°33'13.7"E	
									Bar	20			
									Pipal	20			
									Total	2500			
391	Meham	Meham	Madina S	Kharkra to Mokhra Road	Jul/Aug		0.00	2.00	P.Papri	100	28°53'51.28"N	76°25'5.53"E	
									Bottle Brush	150			
									Bar	25			
									Pipal	25			
									Casurina	50			
									Shisham	100			
									Jamun	50			
									Total	500			
392	Meham	Kalanaur	Dobh	Marodhi to Sunariya	Jul/Aug		0.00	2.00	Shisham	300	28°50'26.63"N	76°32'32.08"E	

Sr. No.	Name of Range	Name of Block	Name of Beat	Name of Reach Where Plantation done & Khasra No.	Plantation month/ Year	Spacing (m)	Target achieved		Species planted	No.of plants planted	GPS Coordinates		M& E Date
							Ha.	RKM			Lat.	Log.	
1	2	3	4	5	6	7	8	9	10	11	12	13	14
									P.Papri	200			
									Total	500			
				Total Rohtak			0.00	100.00		25000			
				Total Central Circle			0.00	806.00		201500			
Hisar													
393	Adampur	Agroha	Jagan	Rb Railway Line KM 160-165 L&R KM 160-165 L&R	Jul-21		0.00	8.00	P.Papri	1500	29.212367 N	75.567719 E	
									Shisham	500			
									Total	2000			
394	Hisar	Barwala	Gabipur	Gaibipur to Parbhawala Road, 0-6 L/R 0-6 L/R	Jun-21		0.00	10.00	Shisham	1000			
									Lasua	150			
									Papri	1000			
									Arjun	100			
									Siras	50			
									Shahtoot	150			
									Imli	50			
									Total	2500			
395	Hisar	Barwala	Gabipur	Bobua to Matloda Rd 0-5km L/R RD 0-5 Km L/R	Sep-21		0.00	9.00	Shisham	450	29°49'561924"N 75°93,065567"E	29°50'552025"N 75°93'035661"E	
									Papri	1000			
									Arjun	600			
									Siras	100			
									Hathifal	100			
									Total	2250			
396	Hisar	Barwala	Gabipur	Kalarbhaini to Hasangarh Road, 0- 5 L/R KM 0-5 L/R	Aug-21		0.00	4.00	Shisham	300	St. Pt.- 29°28'10" L. Pt.- 29°25'28"	St. Pt.- 75°55'41" L. Pt.- 75°58'7"	
									Shahtoot	100			

Sr. No.	Name of Range	Name of Block	Name of Beat	Name of Reach Where Plantation done & Khasra No.	Plantation month/ Year	Spacing (m)	Target achieved		Species planted	No.of plants planted	GPS Coordinates		M& E Date
							Ha.	RKM			Lat.	Log.	
1	2	3	4	5	6	7	8	9	10	11	12	13	14
									Papri	500			
									Siras	100			
									Total	1000			
397	Hisar	Barwala	Gabipur	Hasangarh to Kumbha Road, 0-3 L/R KM 0-3 L/R	Jul-21		0.00	4.00	Shisham	200	St. Pt.- 29°27'0"	St. Pt.- 75°58'4"	
									Shahtoot	50	L. Pt.- 29°25'59"	L. Pt.- 75°58'7"	
									Arjun	100			
									Papri	600			
									Siras	50			
									Total	1000			
398	Hisar	Barwala	Gabipur	Gaibipur - Litani- durjanpur Road Km 0-10 L/R KM 0-10 L/R	Jul-21		0.00	17.00	Shisham	1500	St. Pt.- 29°4'25"	St. Pt.- 75°3'27"	
									Shahtoot	150	L. Pt.- 29°16'29"	L. Pt.- 75°9'35"	
									Papri	2000			
									Arjun	300			
									Siras	300			
									Total	4250			
399	Hisar	Barwala	Barwala	Barwala Kharkda Road , 0-5 L/R km 0-5 L/R	Jul-21		0.00	5.00	Shisham	400	St. Pt.- 29°0'25"	St. Pt.- 75°3'15"	
									Papri	550	L. Pt.- 29°10'16"	L. Pt.- 75°4'17"	
									Bakain	200			
									Shahtoot	50			
									Arjun	50			

Sr. No.	Name of Range	Name of Block	Name of Beat	Name of Reach Where Plantation done & Khasra No.	Plantation month/ Year	Spacing (m)	Target achieved		Species planted	No.of plants planted	GPS Coordinates		M& E Date
							Ha.	RKM			Lat.	Log.	
1	2	3	4	5	6	7	8	9	10	11	12	13	14
									Total	1250			
400	Hisar	Barwala	Barwala	Barwala - Matloda(1-9) -kharkra road(0-6 Km) L/R KM 1-9 and 0-6 L/R	Jun-21		0.00	15.00	Shisham	2250	St. Pt.- 29°05'16" L. Pt.- 29°10'17"	St. Pt.- 75°4'16" L. Pt.- 75°5'10"	
									Shahtoot	50			
									Papri	1300			
									Arjun	100			
									Siras	50			
									Total	3750			
401	Hisar	Barwala	Barwala	Barwala Sub Minor, RD- 11-Tail L/R RD 11-Tail L/R	Jul-21		0.00	2.00	Shisham	200	St. Pt.- 29°2'25" L. Pt.- 29°10'15"	St. Pt.- 75°0'2" L. Pt.- 75°1'5"	
									Papri	250			
									Arjun	25			
									Shahtoot	25			
									Total	500			
402	Hisar	Barwala	Gabipur	Kallarbhaini to Bobua rd km 0-3 L/R KM 0-3 L/R	Sep-21		0.00	6.00	Shisham	250	29°46'54.1621"N 75°93'29.5655"E	29°50'55.2025"N 75°96'03.5661"E	
									Neem	20			
									Papri	600			
									Arjun	250			
									Amaltas	200			
									Siras	100			
									Shahtoot	80			
									Total	1500			

Sr. No.	Name of Range	Name of Block	Name of Beat	Name of Reach Where Plantation done & Khasra No.	Plantation month/ Year	Spacing (m)	Target achieved		Species planted	No.of plants planted	GPS Coordinates		M& E Date
							Ha.	RKM			Lat.	Log.	
1	2	3	4	5	6	7	8	9	10	11	12	13	14
403	Hisar	Barwala	Gabipur	Bobua to kharkada rd km 0-3 L/R KM 0-3 L/R	Sep-21		0.00	2.00	Shisham	200	29°49'56.1924"N 75°9'30.65567"E	29°52'52.131"N 75°9'50.20525"E	
									Papri	220			
									Arjun	20			
									Gullar	30			
									Shahtoot	30			
									Total	500			
404	Hansi	Bass	Bass	Bhiwani Jind Road to Madanhedi Road 0 to 4 Km L/R Km 0-4 L/R	Aug-21		0.00	2.50	Shisham	100	N-29°18'13"	E-75°57'38"	
									Arjun	100			
									Pahari Papri	225			
									Shatoot	200			
									Total	625			
405	Hansi	Narnound	Lohari	Sisai to Luhari Road Km 0 to 3 L/R Km 0-3 L/R	Aug-21		0.00	12.00	Shisham	1000	N-29°11'11"	E-76°0'54"	
									Lasoor	1000			
									Arjun	1000			
									Total	3000			
406	Hansi	Hansi	Hansi	Sultanpur to Ladwa Road Km 3 to 7 L/R Km 3 to 7 L/R	Aug-21		0.00	4.00	Shisham	200	N-29°2'52.2852"	E-75°50'1.0212"	
									Arjun	500			
									Pahari Papri	300			
									Total	1000			
407	Hansi	Hansi	Hansi	Barwala to Jind Road Km 12 to 15 L/R Km 12 to 15 L/R	Aug-21		0.00	5.00	Shisham	900	N-29.344366	E-76.015275	
									Neem	200			

Sr. No.	Name of Range	Name of Block	Name of Beat	Name of Reach Where Plantation done & Khasra No.	Plantation month/ Year	Spacing (m)	Target achieved		Species planted	No.of plants planted	GPS Coordinates		M& E Date
							Ha.	RKM			Lat.	Log.	
1	2	3	4	5	6	7	8	9	10	11	12	13	14
									Pahari Papri	150			
									Total	1250			
408	Adampur	Adampur	Adampur	Adampur-Sadalpur-Khairampur Road KM 6-10 L/R Km 6-10 L/R	Jul-21		0.00	8.00	Shisham	1700	29.31832 N	75.45533 E	
									B.Papri	300			
									Total	2000			
409	Adampur	Adampur	Adampur	Adampur-Badhra Road KM 0-7 L&R KM 0-7 L&R	Jul-21		0.00	7.00	Shisham	1100	29.21785 N	75.49503 E	
									Alstonia	650			
									Total	1750			
410	Adampur	Adampur	Modakhera	Daroli-Chulli Kalan-Gadali Road KM 0-8 L/R KM 0-8 L/R	Jul-21		0.00	8.00	Alstonia	30	29.27470 N	75.39761 E	
									Siras	300			
									B.Papri	300			
									Shisham	1370			
									Total	2000			
411	Adampur	Balsamand	Aryanagar	Hisar-Balsamand Road KM 3-15 L&R KM 3 -15 L&R	Jul-21		0.00	14.00	Shisham	500	29.13494 N	75.67614 E	
									Siras	100			
									K/Pinata	100			
									P.Papri	2700			
									Kachnar	100			
									Total	3500			
412	Adampur	Balsamand	Aryanagar	Sahpur-Kirtan Road KM 0-6 L&R KM 0-6 L&R	Jul-21		0.00	5.00	Shisham	400	29.15663 N	75.60750 E	
									P.Papri	750			

Sr. No.	Name of Range	Name of Block	Name of Beat	Name of Reach Where Plantation done & Khasra No.	Plantation month/ Year	Spacing (m)	Target achieved		Species planted	No.of plants planted	GPS Coordinates		M& E Date
							Ha.	RKM			Lat.	Log.	
1	2	3	4	5	6	7	8	9	10	11	12	13	14
									Kachnar	100			
									Total	1250			
413	Adampur	Balsamand	Balsamand	Balsamand-Dobhi Road KM 1-8 L&R KM 1-8 L&R	Jul-21		0.00	5.00	P.Papri	1000	29.09300 N	75.48726 E	
									Neem	250			
									Total	1250			
414	Adampur	Balsamand	Balsamand	Hisar-Balsamand Road KM 15-19 L/R KM 15-19 L/R	Jul-21		0.00	6.00	P.Papri	1400	29.09083 N	75.59018 E	
									Neem	50			
									Dek	50			
									Total	1500			
415	Adampur	Agroha	Jagan	Chikanwas-Mehalsara Road KM 0- 12 L/R KM 0-12 L/R	Jul-21		0.00	8.00	Shisham	2000	29.277774 N	75.652898 E	
									Total	2000			
416	Adampur	Pabra	Siwani Bolan	Nehala-Siwani Road KM 0-6 L&R KM 0-6 L&R	Jul-21		0.00	8.00	Bakain	300	29.2508 N	75.4100 E	
									Shisham	900			
									P.Papri	700			
									Arjun	100			
									Total	2000			
417	Adampur	Pabra	Siwani Bolan	Agroha-Jandali Road KM 3-8 & 11-14 L&R KM 3-8 &11-14 L&R	Jul-21		0.00	8.00	Shisham	1000	29.2502 N	75.4053 E	
									P.Papri	1000			
									Total	2000			
418	Adampur	Pabra	Pabra	Pabra-Kandool -Kheri Road KM 0- 4 L&R Km 0-4 L/R	Jul-21		0.00	5.00	Shisham	600	29.42008 N	75.78805 E	
									P.Papri	400			

Sr. No.	Name of Range	Name of Block	Name of Beat	Name of Reach Where Plantation done & Khasra No.	Plantation month/ Year	Spacing (m)	Target achieved		Species planted	No.of plants planted	GPS Coordinates		M& E Date
							Ha.	RKM			Lat.	Log.	
1	2	3	4	5	6	7	8	9	10	11	12	13	14
									Anwala	250			
									Total	1250			
419	Adampur	Pabra	Pabra	Pabra-Kanoh Road KM 0-3 L&R Km 0-3 L/R	Jul-21		0.00	3.00	Shisham	400	29.40722 N	75.78101 E	
									P.Papri	200			
									Neem	150			
									Total	750			
420	Hisar	Mangali	Syahrwa	Balawas Minor	Jul-21		0.00	6.00	Papri	1100	St.P 29.895796 N 75.820529 E	E Pt28.91695 N 75.837356 E	
									Lasua	400			
									Total	1500			
421	Hansi	Sarsana	Sarsana	Barwala Branch RD 75 to 87 L/S RD 75 to 87 L/S	Aug-21		0.00	10.00	Pahari Papri	1000	N-29°22'29"	E-76°2'16"	
									Shisham	500			
									Arjun	1000			
									Total	2500			
422	Hansi	Hansi	Hansi	Bhagana Minor RD 0 to 10 L/R RD 0 to 10 L/R	Aug-21		0.00	6.50	Shisham	500	N-29°5'30.174"	E-75°53'23.7624"	
									Pahari Papri	500			
									Arjun	625			
									Total	1625			
423	Hansi	Hansi	Hansi	Dhamana Minor RD 0 to 20 L/R RD 0 to 20 L/R	Aug-21		0.00	18.00	Shisham	1500	N-28°59'30.2784"	E-75°53'46.824"	
									Arjun	1000			
									Pahari Papri	2000			
									Total	4500			
424	Adampur	Agroha	Jagan	Balak Minor RD 90-Tail L/R RD 90-Tail L/R	Jul-21		0.00	6.00	Shisham	1200	29.285778 N	75.683676 E	

Sr. No.	Name of Range	Name of Block	Name of Beat	Name of Reach Where Plantation done & Khasra No.	Plantation month/ Year	Spacing (m)	Target achieved		Species planted	No.of plants planted	GPS Coordinates		M& E Date
							Ha.	RKM			Lat.	Log.	
1	2	3	4	5	6	7	8	9	10	11	12	13	14
									P.Papri	300			
									Total	1500			
425	Adampur	Agroha	Jagan	Siswal Minor RD 0-Tail RD 0-Tail	Jul-21		0.00	3.00	Shisham	500	29.245015 N	75.521109 E	
									P.Papri	250			
									Total	750			
Total Hisar							0.00	240.00		60000			
Jind													
426	Jind	Julana	Gatauli	Jind Rohtak road km 5-17 L&R	Jul-21		0.00	42.00	Lestomia	1066	29.25924	76.336728	
									Arjun	5926	29.166671	76.384637	
									Shisham	1820			
									Toot	105			
									Balmkhira	441			
									Papri	1102			
									Bar	5			
									Pipal	5			
									Neem	30			
									Total	10500			
427	Jind	Julana	Julana	Jind Rohtak road km 17-32 L&R	Jul-21		0.00	54.00	Kadam	996	29.166671	76.384637	
									Lestomia	1380	29.069149	76.463666	
									Arjun	8975			
									Papri	292			
									Bakain	489			
									Goldmor	487			
									Neem	881			
									Total	13500			

Sr. No.	Name of Range	Name of Block	Name of Beat	Name of Reach Where Plantation done & Khasra No.	Plantation month/ Year	Spacing (m)	Target achieved		Species planted	No.of plants planted	GPS Coordinates		M& E Date
							Ha.	RKM			Lat.	Log.	
1	2	3	4	5	6	7	8	9	10	11	12	13	14
428	Jind	Julana	Ramkali	Padana Minor Rd 0- tail L&R	Jul-21		0.00	4.00	Toot	100	29.227782	76.418171	
									Lasora	600	29.247048	76.403571	
									Papri	100			
									Shisham	100			
									Arjun	100			
									Total	1000			
429	Jind	Julana	Ramkali	Dhigana Approach Road km 0-2 L&R	Jul-21		0.00	2.00	Papri	460	29.222428	76.436466	
									Arjun	40	29.215877	76.404443	
									Total	500			
430	Jind	Julana	Ramkali	Dhigana to Padana road km 0-4 L&R	Jul-21		0.00	4.00	Papri	400	29.228135	76.43656	
									Lasora	600	29.245301	76.419499	
									Total	1000			
431	Jind	Jind North	Alewa	Alewa to Gohiyani Mandi Road km 0-4 L&R	Jul-21		0.00	6.00	Neem	1000	29.47628	76.496972	
									Jamoa	500	29.439819	76.440288	
									Total	1500			
432	Jind	Jind North	Alewa	Alewa to Pegan Road km 0-4 L&R	Jul-21		0.00	6.00	Arjun	500	29.486025	76.416747	
									Kadam	1000	29.505859	76.411667	
									Total	1500			
433	Jind			Mohamad Khera Road km 0-4 L&R	Jul-21		0.00	6.00	Shisham	1000	29.447471	76.461045	
									Jamoa	500	29.426097	76.462648	
									Total	1500			
434	Jind	Jind North	Alewa	Alewa to Popra Road km 0-4 L&R	Jul-21		0.00	6.00	Pilkhan	500	29.482684	76.505543	
									Kadam	1000	29.47628	76.496972	

Sr. No.	Name of Range	Name of Block	Name of Beat	Name of Reach Where Plantation done & Khasra No.	Plantation month/ Year	Spacing (m)	Target achieved		Species planted	No.of plants planted	GPS Coordinates		M& E Date
							Ha.	RKM			Lat.	Log.	
1	2	3	4	5	6	7	8	9	10	11	12	13	14
									Total	1500			
435	Jind	Jind North	Manoharpur	Nirjan to Khokhari Road km 0-2 L&R	Aug-21		0.00	2.00	Shisham	500	29.338557	76.368605	
									Total	500	29.350068	76.360902	
436	Jind	Jind North	Manoharpur	Khokhari to Mando road Road km 0-3 L&R	Jul-21		0.00	2.20	Shisham	550	29.351487	76.363036	
									Total	550	29.345942	76.373922	
437	Jind	Jind North	Manoharpur	Jind New Bypass km Haibatpur pul to Safidon bypass	Jul-21		0.00	1.00	Shisham	250	29.34083	76.32834	
									Total	250	29.349765	76.293678	
438	Jind	Jind North	Naguran	Hasanpur to mandi road km 0-4 L&R	Aug-21		0.00	4.00	Neem	750	29.437503	76.413093	
									Shisham	250	29.422385	76.428843	
									Total	1000			
439	Jind	Jind North	Naguran	Shamdo to Pegan road km 0-2 L&R	Aug-21		0.00	1.80	Shisham	250	29.497503	76.400275	
									Jamun	50	29.495742	76.39936	
									Arjun	150			
									Total	450			
440	Jind	Jind North	Naguran	Thua to Mandi road km 0-4 L&R	Aug-21		0.00	1.00	Neem	250	29.563707	76.311532	
									Total	250	29.570475	76.307405	
441	Jind	Jind North	Naguran	Pegan to Shamdo Minor RD 11	Aug-21		0.00	4.00	Shisham	300	29.514798	76.402613	
									Papri	600	29.52732	76.395732	
									Arjun	100			
									Total	1000			
442	Jind	Jind North	Naguran	Sandeel to songri road km 0-3 L&R	Aug-21		0.00	3.00	Shisham	250	29.570525	76.34103	

Sr. No.	Name of Range	Name of Block	Name of Beat	Name of Reach Where Plantation done & Khasra No.	Plantation month/ Year	Spacing (m)	Target achieved		Species planted	No.of plants planted	GPS Coordinates		M& E Date
							Ha.	RKM			Lat.	Log.	
1	2	3	4	5	6	7	8	9	10	11	12	13	14
									Neem	500	29.578545	76.357087	
									Total	750			
443	Jind	Jind South	Ghimana	Jind New Bypass km Biroli Pul to Railway line L&R	Aug-21		0.00	16.00	Lasejtomia	1550	29.27112	76.34744	
									Kachnar	800	29.29907	76.35916	
									Pilkhan	900			
									Arjun	750			
									Total	4000			
444	Jind	Jind South	Shindhvikhera	Jind New Bypass km Railway line to Safidon pul L&R	Aug-21		0.00	4.00	Lasejtomia	900	29.3094	76.3595	
									Bahera	100	29.32872	76.35956	
									Total	1000			
445	Jind	Jind South	Sindhvikhera	Radhan to Nidani road km 0-6	Jul-21		0.00	6.00	Shisham	1350	29.278846	76.384365	
									Papri	150	29.262083	76.411533	
									Total	1500			
446	Jind	Jind South	Sindhvikhera	Bhartana to Asan road km 0-3 L&R	Aug-21		0.00	4.00	Shisham	550	29.280271	76.472013	
									Arjun	450	29.309424	76.475841	
									Total	1000			
447	Jind	Jind South	Sindhvikhera	Jind Rohtak road bypass km 0-4 L&R	Aug-21		0.00	6.00	Toot	450	29.296093	76.343803	
									Shisham	300	29.295902	76.321406	
									Arjun	750			
									Total	1500			
448	Jind	Jind South	Sindhvikhera	Nidana to Dhigana road 0-4 L&R	Aug-21		0.00	4.00	Shisham	1000	29.248558	76.450546	
									Total	1000	29.232758	76.443796	
449	Narwana	Narwana	Hatho	Dhakal to Sudkain Khurd Road0-5 L&R	Jul-21		0.00	9.00	Arjun	703	29.586856	76.16796	

Sr. No.	Name of Range	Name of Block	Name of Beat	Name of Reach Where Plantation done & Khasra No.	Plantation month/ Year	Spacing (m)	Target achieved		Species planted	No.of plants planted	GPS Coordinates		M& E Date
							Ha.	RKM			Lat.	Log.	
1	2	3	4	5	6	7	8	9	10	11	12	13	14
									Jamun	76	29.583707	76.224931	
									Awla	41			
									Shisham	589			
									Amaltas	46			
									Pilkhan	89			
									Papri	459			
									Misc.	247			
									Total	2250			
450	Narwana	Narwana	Hatho	Sudkain Kalan to Singhwal Road km. 0-8 L&R	Jul-21		0.00	7.00	Papri	396	29.586346	76.207724	
									Shisham	788	29.596406	76.220107	
									Arjun	416			
									Amaltas	150			
									Total	1750			
451	Narwana	Narwana	Dumerkha	Kherisaffa to Jheel Road km 0-10 L&R	Jul-21		0.00	8.00	Shisham	1795	29.516944	76.170953	
									Jamun	15	29.536354	76.122653	
									Kinnu	7			
									Toot	48			
									Papri	135			
									Total	2000			
452	Narwana	Dhamtan	Dhamtan	Kalwan to Sulheda Road Km.0-3 L&R	Aug-20		0.00	4.00	Jamun	60	29.698113	75.969726	
									Kachnar	20	29.676959	75.969604	
									Arjun	600			
									Shisham	120			
									P.Papri	80			

Sr. No.	Name of Range	Name of Block	Name of Beat	Name of Reach Where Plantation done & Khasra No.	Plantation month/ Year	Spacing (m)	Target achieved		Species planted	No.of plants planted	GPS Coordinates		M& E Date
							Ha.	RKM			Lat.	Log.	
1	2	3	4	5	6	7	8	9	10	11	12	13	14
									Hathifal	120			
									Total	1000			
453	Narwana	Uchana	Ghoghariyan	Karsindhu - Kucharana Road Km. 0-4 L&R	Jul-21		0.00	6.00	Shisham	1300	29.481510.	76.279538	
									P. Papri	200	29.493634	76.248248	
									Total	1500			
454	Narwana	Uchana	Ghoghariyan	Chhatar to Gainda Khera Road Km 0-6 L&R	Jul-21		0.00	13.00	Shisham	2850	29.514338	76.308650-	
									P. Papri	400	29.514308	76.233982	
									Total	3250			
455	Narwana	Uchana	Ghoghariyan	Khatkar - Mohangarh Chhapra Road Km. 0-5 L&R	Jul-21		0.00	6.00	Shisham	950	29.406655	76.24985	
									Papri	280	29.416767	76.289754	
									Arjun	270			
									Total	1500			
456	Narwana	Uchana	Baroda	Barsola to Koth Kalan Road Km. 0-6 L&R	Jul-21		0.00	4.00	Shisham	600	29.391986	76.224755	
									Papri	220	29.392188	76.195463	
									Arjun	180			
									Total	1000			
457	Narwana	Uchana	Uchana	Karsindhu to Kharakbura Palwa, Tarkha Road Km. 0-7 L&R	Jul-21		0.00	10.00	Shisham	1850	29°30'07.4"N	76°13'02.4"E	
									Arjun	300	29°30'33.2"N	76°11'39.5"E	
									Papri	300			
									Jamun	50			
									Total	2500			
458	Narwana	Uchana	Baroda	Chhatar to Mandi Road Km. 0-7 L&R	Jul-21		0.00	9.00	Shisham	900	29.518355	76.312138	
									Arjun	950	29.572113	76.304452	
									P. Papri	400			

Sr. No.	Name of Range	Name of Block	Name of Beat	Name of Reach Where Plantation done & Khasra No.	Plantation month/ Year	Spacing (m)	Target achieved		Species planted	No.of plants planted	GPS Coordinates		M& E Date
							Ha.	RKM			Lat.	Log.	
1	2	3	4	5	6	7	8	9	10	11	12	13	14
									Total	2250			
459	Narwana	Uchana	Baroda	Bhonsla to Badhana Road Km. 0-4 L&R	Jul-21		0.00	7.00	Shisham	900	29.432464	76.280293	
									P. Papri	850	29.452431	76.321448	
									Total	1750			
460	Narwana	Uchana	Ghoghariyan	Ghoghariyan to Kalta Road Km. 0-4 L&R	Jul-21		0.00	5.00	Shisham	750	29.457229	76.265601	
									Arjun	400	29.440520-	76.280648	
									Papri	50			
									Jamun	50			
									Total	1250			
461	Narwana	Narwana	Dumerkha	Dumerkha P.Land Sadak	Jul-21		0.00	2.00	Chakrasia	380	29.549839	76.152554	
									Misc.	120	29.544824	76.152008	
									Total	500			
462	Narwana	Dhamtan	Dhamtan	Kalwan P.Land (W. Works , Shamshan Ghat)	Aug-21		0.00	4.00	Arjun	200	29.712168	76.966347	
									Shisham	400			
									Tunt	150			
									P.Papri	80			
									Neem	100			
									Jamun	50			
									Kachanr	20			
									Total	1000			
463	Narwana	Narwana	Narwana	Narwana Kharadwal Road km. 0-8 L&R	Aug-21		0.00	6.00	P.Papri	1450	29.5905514	76.1004402	
									Sahtoot	10	29.600086	76.0365013	
									Amrood	20			
									Jamun	10			

Sr. No.	Name of Range	Name of Block	Name of Beat	Name of Reach Where Plantation done & Khasra No.	Plantation month/ Year	Spacing (m)	Target achieved		Species planted	No.of plants planted	GPS Coordinates		M& E Date
							Ha.	RKM			Lat.	Log.	
1	2	3	4	5	6	7	8	9	10	11	12	13	14
									Shisham	10			
									Total	1500			
464	Narwana	Uchana	Baroda	Baroda to Barsola Road Km. 0-8 L&R	Aug-21		0.00	13.00	Arjun	800	29.202684	29.426916	
									Shisham	1520	29.394719	76.226511	
									Jamun	340			
									Papri	590			
									Total	3250			
465	Narwana	Uchana	Baroda	D.L. Road km. 284-285 and 288- 289 L&R	Aug-21		0.00	6.00	Neem	900	29.404617	76.240409	
									Arjun	600	29.384647	76.265277	
									Total	1500			
466	Narwana	Uchana	Uchana	Karsindhu to Chhatar Road km. 0- 8 L&R	Aug-21		0.00	9.00	Arjun	1650	29.503116	76.233131	
									Shisham	400	29.511095	76.306207	
									Balamkhira	100			
									Siris	100			
									Total	2250			
467	Narwana	Narwana	Narwana	Sachakhera to Bodanpur Road Km. 0-5 L&R	Jul-21		0.00	8.00	Arjun	67	29.5495788	76.0922128	
									Shisham	1079	29.5531517	76.0537821	
									Jamun	116			
									Kachnar	75			
									Hathifal	98			
									Papri	565			
									Total	2000			
468	Narwana	Narwana	Belarkha	Belarkha to Ambarsar Road Km 0- 4 L&R	Aug-21		0.00	3.00	Balamkhira	130	29.672938	76.133575	
									Papri	75	29.692643	76.144602	

Sr. No.	Name of Range	Name of Block	Name of Beat	Name of Reach Where Plantation done & Khasra No.	Plantation month/ Year	Spacing (m)	Target achieved		Species planted	No.of plants planted	GPS Coordinates		M& E Date
							Ha.	RKM			Lat.	Log.	
1	2	3	4	5	6	7	8	9	10	11	12	13	14
									Kadam	210			
									Shisham	265			
									Arjun	70			
									Total	750			
469	Narwana	Uchana	Ghoghariyan	Bhonsla to Mohangarh Chharra Road Km. 0-1 L&R	Aug-21		0.00	1.00	Kadam	250	29.425964	76.284758	
									Total	250	29.421390-	76.289820-	
470	Safidon	Safidon I	Safidon	Panipat Assand Road to Bholi Road KM 0 to 3 L&R/S			0.00	1.20	Arjun	115			
									Jamun	20			
									Awla	0			
									Shisham	100			
									Balamkhera	25			
									Papri	40			
									Total	300			
471	Safidon	Safidon I	Safidon	Safidon bypass to khera khemawati km. 0-8 L&R			0.00	1.00	Papri	25			
									Bakain	5			
									Arjun	85			
									Balamkhera	60			
									Jamun	50			
									Jamoa	10			
									Shisham	15			
									Total	250			
472	Safidon	Safidon I	Hatt	Rojhala to Malar Road L&R/Side			0.00	2.00	Shisham	170			

Sr. No.	Name of Range	Name of Block	Name of Beat	Name of Reach Where Plantation done & Khasra No.	Plantation month/ Year	Spacing (m)	Target achieved		Species planted	No.of plants planted	GPS Coordinates		M& E Date
							Ha.	RKM			Lat.	Log.	
1	2	3	4	5	6	7	8	9	10	11	12	13	14
									Arjun	160			
									Papri	170			
									Total	500			
473	Safidon	Safidon I	Hatt	Raja Sadak KM Hatt Gaav to Siwanamal Seema tak L&R/Side Km.0-3 L&R			0.00	7.00	Jamun	20			
									Jamoa	10			
									Arjun	240			
									Shisham	1255			
									P.Papri	225			
									Total	1750			
474	Safidon	Safidon I	Hatt	Anchera Khurd to Seenk Road L&R/Side Km. 0-4 L&R			0.00	2.00	P. Papri	500			
									Total	500			
475	Safidon	Safidon II	Muana	Dharamgarh Bholi to Mailkpur KM 0 to 4 L&R/Side			0.00	3.00	Arjun	500			
									Papri	250			
									Total	750			
476	Safidon	Safidon II	Muana	Panipat Assandh Road to Malikpur KM 0 to 3 L&R/Side			0.00	3.00	Arjun	550			
									Papri	200			
									Total	750			
477	Safidon	Safidon II	Muana	Muana to Rohad Road KM 0-4 L&R			0.00	3.00	Papri	200			
									Arjun	550			
									Total	750			

Sr. No.	Name of Range	Name of Block	Name of Beat	Name of Reach Where Plantation done & Khasra No.	Plantation month/ Year	Spacing (m)	Target achieved		Species planted	No.of plants planted	GPS Coordinates		M& E Date
							Ha.	RKM			Lat.	Log.	
1	2	3	4	5	6	7	8	9	10	11	12	13	14
478	Safidon	Safidon II	Didwara	Nimnabad to Didwara Road KM 0-5L&R			0.00	2.50	Shisham	200			
									Arjun	125			
									Neem	200			
									Amaltas	100			
									Total	625			
479	Safidon	Safidon II	Didwara	Bushlana to Didwara Road KM0-4L&R			0.00	2.50	Shisham	250			
									Shatoot	150			
									Sirs	50			
									Pilkhan	50			
									Gular	75			
									Neem	50			
									Total	625			
480	Safidon	Safidon II	Didwara	Didwara to Salwan Road KM0-3L&R			0.00	2.50	Arjun	400			
									Neem	100			
									Shisham	75			
									Amaltas	50			
									Total	625			
481	Safidon	Safidon II	Didwara	Khatla to Nimnabad Road KM0-5L&R			0.00	3.30	Arjun	500			
									Neem	325			
									Total	825			
482	Safidon	Safidon II	Didwara	Barodh to Nimnabad Road KM0-5L&R			0.00	4.00	Arjun	700			
									Neem	200			

Sr. No.	Name of Range	Name of Block	Name of Beat	Name of Reach Where Plantation done & Khasra No.	Plantation month/ Year	Spacing (m)	Target achieved		Species planted	No.of plants planted	GPS Coordinates		M& E Date
							Ha.	RKM			Lat.	Log.	
1	2	3	4	5	6	7	8	9	10	11	12	13	14
									Jamoa	100			
									Total	1000			
483	Safidon	Pillu Khera	Budha Khera	Alewa to Mandi road KM 0 to 3 L&R/Side	Jul-21		0.00	2.00	Shisham	500	29°25'15.93N	29°25'11.29"N	
											76°26'56.75"E	76°26'5.22"E	
									Total	500			
484	Safidon	Pillu Khera	Bhembewa	Morkhi to Bhirthana Road KM 0 to 3 L&R/Side	Jun-21		0.00	4.00	Shisham	1000	29°16'34.4"N	29°16'35.5"N	
											76°31'47.4"E	76°29'41.3"E	
									Total	1000			
485	Safidon	Pillu Khera	Bhembewa	Bhag Khera to Morkhi Road Km 0- 2 L&R/Side	Jul-21		0.00	2.00	Sisham	500			
									Total	500			
486	Safidon	Pillu Khera	Bhembewa	Raja Sadak KM 0 to 6 L&R/Side (Bhag Khera to Bhembewa)	Jul-21		0.00	8.00	Sisham	1800	29°16'9.4"N	29°13'40.8"N	
									Kadam	200	76°34'1.3"E	76°31'31.0"E	
									Total	2000			
487	Safidon	Pillu Khera	Bhembewa	Bhag Khera to Mal Siwnamal Road Km 1-3 L&R/Side	Jul-21		0.00	2.00	Shisham	100	29°17'17.4"N	29°15'26.2"N	
									Arjun	400	76°33'2.9"E	76°34'28.0"E	
									Total	500			
488	Safidon	Pillu Khera	Bhembewa	Bhembewa to Garwal Road Km 0 to 2.5 L&R/Side	Jul-21		0.00	2.00	Papri	200	29°13'33.2"N	29°12'33.7"N	
									Arjun	300	76°32'30.4"E	76°32'39.1"E	
									Total	500			

Sr. No.	Name of Range	Name of Block	Name of Beat	Name of Reach Where Plantation done & Khasra No.	Plantation month/ Year	Spacing (m)	Target achieved		Species planted	No.of plants planted	GPS Coordinates		M& E Date
							Ha.	RKM			Lat.	Log.	
1	2	3	4	5	6	7	8	9	10	11	12	13	14
489	Safidon	Pillu Khera	Pillu Khera	Kharak Gagar to Budha Khera Road KM 0 to 4 L&R/Side	Jul-21		0.00	6.00	Arjun	1500	29°20'23.4"N	29°20'23.4"N	
											76°32'27.2"E	76°32'27.2"E	
									Total	1500			
490	Safidon	Pillu Khera	Pillu Khera	Kharak Gagar to Hadwa Road KM 0 to 3 L&R/Side	Jul-21		0.00	3.00	Shisham	550			
									Papri	200			
									Total	750			
491	Safidon	Pillu Khera	Budha Khera	Beri Khera to Retoli Road KM 0 to 2 L&R/Side	Jul-21		0.00	3.00	Shisham	600	29°23'37.24"N	29°24'37.42"N	
									Papri	150	76°31'55.24"E	76°30'55.13"E	
									Total	750			
492	Safidon	Pillu Khera	Budha Khera	Jamni to Baniya Khera Road KM 0 to 2.5	Jul-21		0.00	2.00	Shisham	500	29°23'2.73"N	29°23'34.65"N	
											76°29'32.94"E	76°29'16.17"E	
									Total	500			
				Total Jind			0.00	400.00		100000			
Sirsa													
493	Kalanwali	Baragudha	Baragudha	Sahuwala-Lakkranwali road 0-14 L&R	Jul-21		0.00	6.00	Shisham	100	29°40'21.62" N	75°59'00.63" E	
									Pilkhan	80			
									B.Dek	120			
									Neem	1200			
									Total	1500			
494	Kalanwali	Khairakan	Khairakan	Panjuana-Kharia road 5-13 L&R	Aug-21		0.00	5.20	Chakresia	325	29°37'15.87" N	74°53'57.58" E	
									Papri	375			
									Pilkhan	35			
									Jamun	310			

Sr. No.	Name of Range	Name of Block	Name of Beat	Name of Reach Where Plantation done & Khasra No.	Plantation month/ Year	Spacing (m)	Target achieved		Species planted	No.of plants planted	GPS Coordinates		M& E Date
							Ha.	RKM			Lat.	Log.	
1	2	3	4	5	6	7	8	9	10	11	12	13	14
									B.Dek	255			
									Total	1300			
495	Kalanwali	Baragudha	Kurungawali	Bhadra-Kamaal road 0-8 L&R	Aug-21		0.00	4.80	Shisham	123	29°47'41.06" N	75°04'38.41" E	
									Papri	326			
									Arjun	104			
									Bahera	209			
									Jamun	60			
									Akashneem	184			
									Sagwan	55			
									Pilkhan	57			
									Bargad	5			
									Pipal	2			
									Lahsua	61			
									Neem	14			
									Total	1200			
496	Kalanwali	Baragudha	Sahuwala	Panjuana-Kharia road 0-5 L&R	Aug-21		0.00	5.50	Shisham	880	29°37'30.12" N	74°58'34.81" E	
									Papri	35			
									Toon	145			
									Jamun	305			
									B.Dek	5			
									Neem	5			
									Total	1375			
497	Kalanwali	Kharekan	Bappan	Kharekan-Mattar road 0-10 L&R	Aug-21		0.00	13.50	Simbal	290	29°36'16.43" N	74°54'43.67" E	
									Papri	180			

Sr. No.	Name of Range	Name of Block	Name of Beat	Name of Reach Where Plantation done & Khasra No.	Plantation month/ Year	Spacing (m)	Target achieved		Species planted	No.of plants planted	GPS Coordinates		M& E Date
							Ha.	RKM			Lat.	Log.	
1	2	3	4	5	6	7	8	9	10	11	12	13	14
									Arjun	1780			
									Pilkhan	440			
									Chakresia	685			
									Total	3375			
498	Sirsa	Nathusari	Dhukra	Bhattu-Jamal Road Km. 28-38 L&R			0.00	10.00	Shisham	700	29°21'37.00"N	75°04'06.00"E	
									Neem	600			
									Pilkhan	100			
									Pahadi Papri	300			
									Balam Khira (Kigilia)	600			
									Jamun	200			
									Total	2500			
499	Sirsa	Nathusari	Nathusari	Bhattu-Jamal Road Km. 19-27 L&R			0.00	6.00	Shisham	100	29°22'55.00"N	75°10'33.00"E	
									Arjun	200			
									Neem	600			
									Pilkhan	100			
									Fransh	100			
									Jamun	400			
									Total	1500			
500	Sirsa	Sirsa	Panihari	Panihari to Bhawdin Km 02-11 L/R			0.00	5.00	Shisham	872	29°38'24.00"N	75°08'54.00"E	
									Pahadi Papri	209			
									B.papri	33			
									Jamun	63			
									Hathi Fal	73			
									Total	1250			

Sr. No.	Name of Range	Name of Block	Name of Beat	Name of Reach Where Plantation done & Khasra No.	Plantation month/ Year	Spacing (m)	Target achieved		Species planted	No.of plants planted	GPS Coordinates		M& E Date
							Ha.	RKM			Lat.	Log.	
1	2	3	4	5	6	7	8	9	10	11	12	13	14
501	Sirsa	Sirsa	Panihari	Sirsa- Barnala Road Km. 5-19 L&R			0.00	11.40	Shisham	1341	29°39'42.00"N	75°10'17.00"E	
									Arjun	164			
									Pahadi Papri	896			
									Bakain	8			
									B.papri	40			
									Kachnar	125			
									Jamun	34			
									Hathi Fal	242			
									Total	2850			
502	Sirsa	Sirsa	Panihari	Barnala Rd. to Burj Karamgarh Road Km. 0-0.75 L&R			0.00	0.60	Shisham	64	29°39'42.00"N	75°10'17.00"E	
									Hathi Fal	86			
									Total	150			
503	Dabwali	Odhan	Panniwala Mota	DHS to Banwala Road km 0-6 L/R	04-09-2021		0.00	5.00	Shisham	739	29°42'28.63"N	74°55'42.47"E	
									Jamun	35			
									Pilkhan	99			
									Chkrosia	119			
									Papri	154			
									Suresh	104			
									Total	1250			
504	Rania	Ellenabad	Umedpura	Mallekan Minor 31 to 60 L/R	Aug-21		0.00	11.00	Shisham	2000	29°23'9.15"N	74°47'1.46"E	
									Jamun	100			
									B. Deck	175			
									Kazelia	175			
									Neem	300			

Sr. No.	Name of Range	Name of Block	Name of Beat	Name of Reach Where Plantation done & Khasra No.	Plantation month/ Year	Spacing (m)	Target achieved		Species planted	No.of plants planted	GPS Coordinates		M& E Date
							Ha.	RKM			Lat.	Log.	
1	2	3	4	5	6	7	8	9	10	11	12	13	14
									Total	2750			
506	Rania	Ellenabad	Sureran	Mallekan Minor 60 to 77 L/R	Aug-21		0.00	14.00	Shisham	1000	29°22'51.55"N	74°42'36.37"E	
									Jamun	150			
									Sirs	150			
									Kazelia	50			
									Toot	150			
									B.Deck	1000			
									Neem	1000			
									Total	3500			
507	Sirsa	Sirsa	Panihari	Ghaghar Bund RD. Farnai to Nejadela to Chopra Bhand	08 & 09/2021		0.00	2.00	Shisham	187	29°36'48.00"N	75°06'41.00"E	
									Neem	140			
									Pipal	2			
									B.papri	90			
									Jamun	52			
									Awla	25			
									Miscellaneous	4			
									Total	500			
				Total Sirsa			0.00	100.00		25000			
Fatehabad													
508	Fatehabad	Bahmanwala	Nangal	BMB Nahar RD 134 to 169 L/Side	July Aug		0.00	14.00	P.Papdi	2000	29°44'37.18"N 75°33'21.76"E	29°46'16.45"N 75°25'45.99"E	
									Shisham	1000			
									Neem	500			
									Total	3500			
509	Fatehabad	Bahmanwala	Nangal	Link No. 1 KM 0 to 11 L/R	July Aug		0.00	12.00	P.Papdi	1000	29°46'16.07"N 75°25'45.69"E	29°45'10.32"N 75°28'5.81"E	
									Dek	500			

Sr. No.	Name of Range	Name of Block	Name of Beat	Name of Reach Where Plantation done & Khasra No.	Plantation month/ Year	Spacing (m)	Target achieved		Species planted	No.of plants planted	GPS Coordinates		M& E Date
							Ha.	RKM			Lat.	Log.	
1	2	3	4	5	6	7	8	9	10	11	12	13	14
									Shisham	1000			
									Neem	200			
									Arjun	200			
									Kigilia	100			
									Total	3000			
510	Fatehabad	Bahmanwala	Mahmara	Link No. 7 KM 0 to 7 L/R	July Aug		0.00	4.00	P.Papdi	500	29°44'49.54"N 75°37'52.06"E	29°44'37.24"N 75°39'9.36"E	
									Shisham	500			
									Total	1000			
511	Fatehabad	Bahmanwala	Mahmara	Link No. 6 KM 0 to 7 L/R	July Aug		0.00	5.00	Shisham	500	29°43'22.39"N 75°38'0.16"E	29°43'22.75"N 75°35'28.45"E	
									Jamun	50			
									Arjun	200			
									P.Papdi	500			
									Total	1250			
512	Fatehabad	Bahmanwala	Mahmara	Link No. 5 KM 0 to 7 L/R	July Aug		0.00	4.00	Neem	200	29°42'29.44"N 75°37'59.91"E	29°42'10.24"N 75°35'59.66"E	
									Jamun	100			
									P.Papdi	400			
									Shisham	300			
									Total	1000			
513	Fatehabad	Bahmanwala	Mahmara	Main Feeder KM 4 to 10 L/R	July Aug		0.00	20.00	Shahtoot	200	29°41'56.32"N 75°38'4.27"E	29°44'45.73"N 75°37'51.75"E	
									Dek	500			
									Shisham	2000			
									Neem	300			
									B.Papdi	500			
									P.Papdi	1500			

Sr. No.	Name of Range	Name of Block	Name of Beat	Name of Reach Where Plantation done & Khasra No.	Plantation month/ Year	Spacing (m)	Target achieved		Species planted	No.of plants planted	GPS Coordinates		M& E Date
							Ha.	RKM			Lat.	Log.	
1	2	3	4	5	6	7	8	9	10	11	12	13	14
									Total	5000			
514	Fatehabad	Bahmanwala	Mahmara	Ratangarh Distry RD 40 to 81 L/Side & 15 to 81 R/Side	July Aug		0.00	16.00	P.Papdi	1500	29°45'16.45"N 75°40'4.11"E	29°44'9.93"N 75°30'8.37"E	
									Bahera	200			
									Arjun	300			
									Shisham	1000			
									Neem	500			
									Dek	300			
									B.Kheera	200			
									Total	4000			
515	Fatehabad	Bahmanwala	Mahmara	Kamana Minor RD 0 to 25 L/R	July Aug		0.00	10.00	Shisham	800	29°45'5.83"N 75°39'29.69"E	29°42'30.45"N 75°36'29.39"E	
									Jamun	200			
									dek	300			
									Neem	200			
									P.Papdi	1000			
									Total	2500			
516	Fatehabad	Bahmanwala	Mahmara	BMB Nahar RD 92 to 100 L/Side	July Aug		0.00	13.00	Shisham	2000	29°44'40.98"N 75°36'5.54"E	29°44'46.32"N 75°37'50.95"E	
									P.Papdi	1250			
									Total	3250			
517	Fatehabad	Bhattu	Bhattu	Kheri Distry RD 20 to 44 L/R	July Aug		0.00	10.00	Neem	300	29°23'58.01"N 75°24'8.87"E	29°21'19.34"N 75°22'15.97"E	
									P.Papdi	1000			
									B.Dek	400			
									Shisham	700			
									Amaltash	100			
									Total	2500			

Sr. No.	Name of Range	Name of Block	Name of Beat	Name of Reach Where Plantation done & Khasra No.	Plantation month/ Year	Spacing (m)	Target achieved		Species planted	No.of plants planted	GPS Coordinates		M& E Date
							Ha.	RKM			Lat.	Log.	
1	2	3	4	5	6	7	8	9	10	11	12	13	14
518	Fatehabad	Ratia	Ratia	Jallopur Minor Abd RD 10 to 13 L/R	July Aug		0.00	2.00	Shisham	500	29°40'58.19"N 75°31'52.46"E	29°41'21.55"N 75°31'27.75"E	
									Total	500			
519	Fatehabad	Ratia	Ratia	Rattakhera Distry RD 24-25 & 28 to 32 Right	July Aug		0.00	3.00	Papdi	750	29°40'26.29"N 75°34'57.56"E	29°40'26.88"N 75°34'5.81"E	
									Total	750			
520	Fatehabad	Ratia	Ratia	Ratia Sub Branch RD 32 to 34 L/R	July Aug		0.00	1.00	P.Papdi	250	29°40'54.77"N 75°33'45.07"E	29°40'37.16"N 75°34'8.82"E	
									Total	250			
521	Fatehabad	Ratia	Ratia	Rattakhera Distry RD 34 to 48 L/R	July Aug		0.00	8.00	Arjun	100	29°40'22.67"N 75°33'47.30"E	29°40'5.38"N 75°31'15.81"E	
									Shisham	1000			
									Papdi	800			
									Jamun	100			
									Total	2000			
522	Fatehabad	Ratia	Nagpur	Sukhchain Distry RD 0 to 50 L/R	July Aug		0.00	24.00	Arjun	700	29°40'53.36"N 75°21'23.05"E	29°42'30.91"N 75°28'28.82"E	
									Shisham	3000			
									Papdi	2300			
									Total	6000			
523	Fatehabad	Ratia	Nagpur	Dadupur Minor RD 0 to Tail	July Aug		0.00	4.00	Shisham	1000	29°42'28.17"N 75°28'29.28"E	29°40'3.53"N 75°26'34.99"E	
									Total	1000			
524	Fatehabad	Ratia	Aharwan	Ayalki Minor RD 0 to Tail	July Aug		0.00	4.00	Papdi	500	29°36'32.13"N 75°31'46.07"E	29°34'42.57"N 75°31'22.62"E	
									Arjun	300			
									Neem	200			
									Total	1000			
525	Fatehabad	Ratia	Chimmo	Bhirdana Distry RD 30 to 48 L/R	July Aug		0.00	5.00	Shisham	500	29°37'44.82"N 75°40'2.65"E	29°36'13.37"N 75°36'22.90"E	
									Papdi	600			

Sr. No.	Name of Range	Name of Block	Name of Beat	Name of Reach Where Plantation done & Khasra No.	Plantation month/ Year	Spacing (m)	Target achieved		Species planted	No.of plants planted	GPS Coordinates		M& E Date
							Ha.	RKM			Lat.	Log.	
1	2	3	4	5	6	7	8	9	10	11	12	13	14
									Arjun	150			
									Total	1250			
526	Fatehabad	Ratia	Chimmo	Rattakhera Distry RD 0 to 24 L/R	July Aug		0.00	5.00	Shisham	1000	29°44'6.84"N 75°37'23.77"E	29°44'9.93"N 75°30'8.28"E	
									Jamun	200			
									B.Bursh	50			
									Total	1250			
527	Fatehabad	Ratia	Chimmo	Link No. 3 RD 0 to Tail	July Aug		0.00	6.00	Shisham	700	29°42'17.45"N 75°39'8.72"E	29°41'44.18"N 75°38'51.33"E	
									Jamun	200			
									Papdi	600			
									Total	1500			
528	Fatehabad	Ratia	Chimmo	Link No. 2 RD 0 to Tail	July Aug		0.00	8.00	Shisham	800	29°41'10.60"N 75°38'50.59"E	29°40'31.77"N 75°36'14.06"E	
									Papdi	700			
									Bakain	500			
									Total	2000			
529	Fatehabad	Ratia	Chimmo	Ratia Sub Branch RD 0 to 24 L/R	July Aug		0.00	4.00	Shisham	700	29°40'28.85"N 75°39'27.72"E	29°40'36.77"N 75°34'10.31"E	
									B.Bursh	300			
									Total	1000			
23	Fatehabad	Ratia	Chimmo	Rangoi Nala RD 19 to 20 L/R	July Aug		0.00	11.60	Papdi	1000	29°40'15.01"N 75°40'6.41"E	29°40'38.81"N 75°40'25.46"E	
530									Shisham	1900			
									Total	2900			
531	Tohana	Tohana	Tohana	B.M.B. RD 0 TO 10 L/R	July-Aug		0.00	6.00	arjun	200	29°42'56.68"N	75°55'4.77"E	
									Shisham	800			
									Sehtoot	200			
									Jamun	300			
									Total	1500			

Sr. No.	Name of Range	Name of Block	Name of Beat	Name of Reach Where Plantation done & Khasra No.	Plantation month/ Year	Spacing (m)	Target achieved		Species planted	No.of plants planted	GPS Coordinates		M& E Date
							Ha.	RKM			Lat.	Log.	
1	2	3	4	5	6	7	8	9	10	11	12	13	14
532	Tohana	Tohana	Tohana	B.M.B. RD 14 TO 25 L/R	July-Aug		0.00	4.00	arjun	800	29°43'45.33"N	75°52'31.63"E	
									Shisham	200			
									Total	1000			
533	Tohana	Chandpur	Jakhal	B.M.B. RD 26 to 47.5 R/side	July-Aug		0.00	4.00	arjun	800	29°44'47.48"N	75°50'10.13"E	
									Shisham	200			
									Total	1000			
534	Tohana	Chandpur	Jakhal	B.M.B. RD 38 to 47.5 L/side	July-Aug		0.00	6.00	arjun	200	29°46'20.02"N	75°47'20.74"E	
									Shisham	800			
									Sehtoot	200			
									Jamun	300			
									Total	1500			
535	Tohana	Tohana	Saniyana	Gajuwala Minor & Parta to Gajuwala TO Hansewala road RD 0 to Tail L/R & km 0 to 5 L/R	July-Aug		0.00	10.00	arjun	800	29°34'18.31"N	75°52'10.96"E	
									Shisham	800			
									Sehtoot	200			
									Jamun	700			
									Total	2500			
536	Tohana	Bhuna	Dholu	Fatehabad Distry. 78 TO 140 I/SIDE	July-Aug		0.00	22.00	Shisham	1120	29°34'40.38"N	75°39'11.70"E	
									Jamun	340			
									Sehtoot	1040			
									papri	900			
									arjun	2100			
									Total	5500			
537	Tohana	Chandpur	Kullan	Direct Minor RD 0 to Tail L/R	July-Aug		0.00	2.00	Shisham	200	29°47'16.22"N	75°45'15.23"E	
									papri	100			
									Bakain	200			
									Total	500			

Sr. No.	Name of Range	Name of Block	Name of Beat	Name of Reach Where Plantation done & Khasra No.	Plantation month/ Year	Spacing (m)	Target achieved		Species planted	No.of plants planted	GPS Coordinates		M& E Date
							Ha.	RKM			Lat.	Log.	
1	2	3	4	5	6	7	8	9	10	11	12	13	14
538	Tohana	Chandpur	Kullan	Sirhind Drain RD 2.5 TO 3 KM L/side	July-Aug		0.00	5.00	B.DEK	500	29°47'1.12"N	75°45'11.91"E	
									Shisham	500			
									Neem	100			
									Sehtoot	100			
									arjun	50			
									Total	1250			
539	Tohana	Tohana	Jamalupr	Indachoi Minor rd 0 to 10 L/R	July-Aug		0.00	4.00	Shisham	300	29°38'59.51"N	75°48'16.68"E	
									Jamun	150			
									arjun	300			
									papri	250			
									Total	1000			
540	Tohana	Tohana	Tohana	Samain Distry. RD 0 TO 15 L/side	July-Aug		0.00	8.00	Sehtoot	800	29°42'3.68"N	75°56'1.03"E	
									Jamun	300			
									arjun	900			
									Total	2000			
541	Tohana	Chandpur	Jakhal	Delhi Bathinda Railway line km 190 to 193 L/R	July-Aug		0.00	44.00	Sehtoot, Jamun, Arjun, Shisham	11000	29°44'46.31"N	75°52'4.40"E	
									Total	11000			
542	Fatehabad	Bahmanwala	Nangal	Bahmanwala to Ladhuwas Road KM 1 to 10 L/R	July Aug		0.00	4.00	P.Papdi	400	29°45'47.21"N 75°32'27.77"E	29°47'11.92"N 75°28'16.39"E	
									Arjun	200			
									Shisham	400			
									Total	1000			
543	Fatehabad	Bahmanwala	Mahmara	Ratia Budhladha Road to Mahmara Babanpur Road to Birewala Road KM 0to 14 L/R & 0 to 2 L/R	July Aug		0.00	9.00	Jamun	250	29°41'56.15"N 75°34'14.79"E	29°43'52.96"N 75°38'19.13"E	
									Arjun	500			
									Shisham	800			
									Papdi	700			
									Total	2250			

Sr. No.	Name of Range	Name of Block	Name of Beat	Name of Reach Where Plantation done & Khasra No.	Plantation month/ Year	Spacing (m)	Target achieved		Species planted	No.of plants planted	GPS Coordinates		M& E Date
							Ha.	RKM			Lat.	Log.	
1	2	3	4	5	6	7	8	9	10	11	12	13	14
544	Fatehabad	Bahmanwala	Mahmara	Kamana to Kolgarh Road KM 0 to 5 L/R Side	July Aug		0.00	4.00	Shisham	800	29°41'52.79"N 75°37'43.13"E	29°42'9.84"N 75°35'50.50"E	
									Jamun	200			
									Total	1000			
545	Fatehabad	Bahmanwala	Mahmara	Ratia to Budhladha Road KM 3 to 10 L/R	July Aug		0.00	10.00	Shisham	1500	29°42'54.96"N 75°34'12.47"E	29°46'15.99"N 75°32'36.39"E	
									B.Papdi	1000			
									Total	2500			
546	Fatehabad	Fateahabad	Fatehabad	Fatehabad to Bhuna Road KM 3 to 16 L/R	July Aug		0.00	20.00	Ritha	200	29°30'25.28"N 75°34'56.49"E	29°30'26.53"N 75°28'18.95"E	
									B.Bursh	300			
									Neem	400			
									Shisham	1500			
									Papdi	1500			
									Arjun	600			
									Kachnar	300			
									Silvar Oak	200			
									Total	5000			
547	Fatehabad	Fateahabad	Badopal	Badopal to Dharnia Road KM 1 to 4 L/R	July Aug		0.00	2.00	Jand	100	29°25'1.83"N 75°32'31.45"E	29°24'29.11"N 75°30'36.53"E	
									Imli	100			
									Papdi	200			
									Barh	50			
									Pipal	50			
									Total	500			
548	Fatehabad	Fateahabad	Badopal	Badopal to Chinder Road KM 0 to 5 L/R Side	July Aug		0.00	3.80	Papdi	350	29°22'54.80"N 75°32'45.88"E	29°24'39.87"N 75°32'49.03"E	

Sr. No.	Name of Range	Name of Block	Name of Beat	Name of Reach Where Plantation done & Khasra No.	Plantation month/ Year	Spacing (m)	Target achieved		Species planted	No.of plants planted	GPS Coordinates		M& E Date
							Ha.	RKM			Lat.	Log.	
1	2	3	4	5	6	7	8	9	10	11	12	13	14
									Imli	50			
									Jand	100			
									B.Bursh	100			
									Pipal	50			
									Arjun	200			
									Fransh	100			
									Total	950			
549	Fatehabad	Fateahabad	Badopal	Badopal to Kajalheri Road KM 0 to 5 L/R Side	July Aug		0.00	3.40	Papdi	250	29°25'49.99"N 75°35'44.69"E	29°25'11.22"N 75°33'8.83"E	
									Neem	150			
									Imli	50			
									B.Bursh	150			
									Silvar Oak	150			
									Bel Pathar	100			
									Total	850			
550	Fatehabad	Fateahabad	Badopal	Kharakheri to Sabarwas Road KM 0 to 7 L/R Side	July Aug		0.00	3.60	Papdi	800	29°22'54.86"N 75°34'33.29"E	29°24'16.23"N 75°36'45.03"E	
									Imli	100			
									Total	900			
551	Fatehabad	Fateahabad	Badopal	Kharakheri to Khasa Mahajan KM 0 to 2 L/R	July Aug		0.00	1.20	Papdi	300	29°22'37.66"N 75°34'31.94"E	29°21'15.92"N 75°34'26.00"E	
552	Fatehabad	Fateahabad	Hizranwan	Khumar to Banawali Road KM 0 to 3.5 L/R	July Aug		0.00	6.50	Papdi	575	29°37'22.32"N 75°25'31.01"E	29°36'20.83"N 75°23'53.07"E	
									Shisham	800			
									Neem	250			
									Total	1925			

Sr. No.	Name of Range	Name of Block	Name of Beat	Name of Reach Where Plantation done & Khasra No.	Plantation month/ Year	Spacing (m)	Target achieved		Species planted	No.of plants planted	GPS Coordinates		M& E Date
							Ha.	RKM			Lat.	Log.	
1	2	3	4	5	6	7	8	9	10	11	12	13	14
553	Fatehabad	Fateahabad	Hizranwan	Hizranwan Kalan to Malhar Road KM 0 to 4 L/R	July Aug		0.00	4.70	Papdi	350	29°33'42.16"N 75°24'16.22"E	29°34'45.62"N 75°26'48.65"E	
									Amrood	150			
									Shisham	475			
									Ritha	50			
									Bahera	50			
									Silvar Oak	50			
									Siris	50			
									Total	1175			
554	Fatehabad	Fateahabad	Hizranwan	Chugheahli to Malhar Road KM 0 to 1 L/R	July Aug		0.00	1.56	Papdi	390	29°34'46.98"N 75°26'48.50"E	29°35'10.87"N 75°26'24.34"E	
									Total	390			
555	Fatehabad	Fateahabad	Hizranwan	Nakta Road KM 1 to 13 L/R	July Aug		0.00	6.24	Papdi	560	29°31'50.96"N 75°26'31.89"E	29°38'27.61"N 75°25'24.43"E	
									Bahera	50			
									B.Bursh	300			
									Siris	50			
									Shisham	500			
									Simbal	50			
									Kaner	50			
									Total	1560			
556	Fatehabad	Fateahabad	Hizranwan	Dhani Chatriyan to Museahli Road KM 0 to 1 Left & 0-2 Right	July Aug		0.00	1.00	Amrood	50	29°34'3.11"N 75°25'51.52"E	29°35'23.14"N 75°24'48.67"E	
									Suhanjana	50			
									Ashoka	50			
									Papdi	100			

Sr. No.	Name of Range	Name of Block	Name of Beat	Name of Reach Where Plantation done & Khasra No.	Plantation month/ Year	Spacing (m)	Target achieved		Species planted	No.of plants planted	GPS Coordinates		M& E Date
							Ha.	RKM			Lat.	Log.	
1	2	3	4	5	6	7	8	9	10	11	12	13	14
									Total	250			
557	Fatehabad	Fateahabad	Hizranwan	Daulatpur to NH 9 KM 0 to 3 L/R	July Aug		0.00	6.00	Papdi	800	29°32'50.19"N 75°24'11.93"E	29°31'34.09"N 75°24'31.18"E	
									Shisham	700			
									Total	1500			
558	Fatehabad	Bhattu	Dhingsara	Bhodia to Bangoun Road KM 0 to 4 L/R	July Aug		0.00	4.60	Papdi	500	29°29'2.95"N 75°25'14.24"E	29°27'17.15"N 75°25'31.35"E	
									Barh	50			
									Pipal	50			
									Neem	50			
									Shisham	500			
									Total	1150			
559	Fatehabad	Bhattu	Dhingsara	Fatehabad to Bighar Road KM 3 to 6 L/R	July Aug		0.00	2.72	Shisham	280	29°29'9.56"N 75°27'14.31"E	29°27'35.90"N 75°27'7.81"E	
									Papdi	400			
									Total	680			
560	Fatehabad	Bhattu	Dhingsara	Bighar to Banawali Road KM 0 to 6 L/R	July Aug		0.00	7.08	Papdi	800	29°26'57.48"N 75°27'7.95"E	29°23'57.63"N 75°26'12.87"E	
									Bakain	200			
									Shisham	670			
									BARh	50			
									Pipal	50			
									Total	1770			
561	Fatehabad	Bhattu	Dhingsara	Banawali to Shekhupur Road KM 0 to 4 L/R	July Aug		0.00	4.20	Papdi	400	29°23'29.73"N 75°25'49.59"E	29°22'3.13"N 75°24'35.59"E	
									Bakain	150			
									Neem	200			
									Shisham	300			
									Total	1050			
562	Fatehabad	Bhattu	Dhingsara	Banawali to Chabarwal Road KM 0 to 2 L/R	July Aug		0.00	3.40	Papdi	300	29°23'27.90"N 75°26'8.20"E	29°22'24.09"N 75°26'8.03"E	
									Bakain	150			
									Neem	150			

Sr. No.	Name of Range	Name of Block	Name of Beat	Name of Reach Where Plantation done & Khasra No.	Plantation month/ Year	Spacing (m)	Target achieved		Species planted	No.of plants planted	GPS Coordinates		M& E Date
							Ha.	RKM			Lat.	Log.	
1	2	3	4	5	6	7	8	9	10	11	12	13	14
									Shisham	250			
									Total	850			
563	Fatehabad	Bhattu	Dhingsara	Kharakheri to Bhattu Road KM 11 to 16 L/R	July Aug		0.00	3.00	Papdi	350	29°23'51.91"N 75°24'36.08"E	29°23'17.74"N 75°27'3.55"E	
									Neem	50			
									Shisham	350			
									Total	750			
564	Fatehabad	Bhattu	Thuian	Bhattu to Daiyar Road KM 0 to 6 L/R	July Aug		0.00	8.00	Papdi	800	29°22'35.68"N 75°19'46.17"E	29°19'41.64"N 75°16'53.09"E	
									Neem	500			
									Shisham	700			
									Total	2000			
565	Fatehabad	Bhattu	Bhattu	Bhattu to Khabra Road KM 0 to 7 L/R	July Aug		0.00	6.00	Papdi	600	29°22'38.75"N 75°20'30.75"E	29°20'3.78"N 75°21'46.07"E	
									Neem	300			
									B.Dek	100			
									Jamun	100			
									Shisham	400			
									Total	1500			
566	Fatehabad	Ratia	Ratia	Ratia to Hanspur Road KM 3 to 11 L/R	July Aug		0.00	16.00	Arjun	600	29°40'33.53"N 75°32'55.15"E	29°39'28.86"N 75°28'23.66"E	
									Shisham	1200			
									Papdi	1500			
									Jamun	200			
									Neem	300			
									Kadam	200			
									Total	4000			

Sr. No.	Name of Range	Name of Block	Name of Beat	Name of Reach Where Plantation done & Khasra No.	Plantation month/ Year	Spacing (m)	Target achieved		Species planted	No.of plants planted	GPS Coordinates		M& E Date
							Ha.	RKM			Lat.	Log.	
1	2	3	4	5	6	7	8	9	10	11	12	13	14
567	Fatehabad	Ratia	Nagpur	Alalwas Head to Alalwas & Alalwas To Alikan Road KM 0 to 2 L/R & KM 0 to 6 L/R Side	July Aug		0.00	5.00	Shisham	550	29°43'10.51"N 75°29'9.24"E	29°44'10.41"N 75°26'8.81"E	
									Papdi	700			
									Total	1250			
568	Fatehabad	Ratia	Nagpur	Ratia to Hanspur Road KM 11 to 22 L/R	July Aug		0.00	20.00	P.Papdi	4000	29°39'14.96"N 75°27'24.42"E	29°39'10.78"N 75°20'33.25"E	
									Bakain	500			
									Jamun	200			
									Amaltash	300			
									Total	5000			
569	Fatehabad	Ratia	Aharwan	Ratia Fatehabad Road KM 8 to 16 L/R	July Aug		0.00	8.00	Shisham	1000	29°36'21.89"N 75°32'16.33"E	29°34'16.20"N 75°29'49.98"E	
									Papdi	1000			
									Total	2000			
570	Fatehabad	Ratia	Aharwan	Ayalki to Haroli Road KM 0 to 6 L/R	July Aug		0.00	5.00	Arjun	250	29°34'17.09"N 75°29'23.16"E	29°36'41.09"N 75°27'44.72"E	
									Papdi	1000			
									Total	1250			
571	Fatehabad	Ratia	Aharwan	Jandwala to Chankothi Road KM 0 to 4 L/R	July Aug		0.00	4.00	Papdi	700	29°36'5.36"N 75°28'26.70"E	29°37'10.48"N 75°27'10.25"E	
									Arjun	300			
									Total	1000			
572	Fatehabad	Ratia	Aharwan	Palsar to Gurusar Road KM 0 to 4 L/R	July Aug		0.00	3.00	Papdi	500	29°36'2.44"N 75°35'15.44"E	29°36'47.42"N 75°35'17.83"E	
									B.Bursh	250			
									Total	750			
573	Fatehabad	Ratia	Aharwan	Aharwan to Rampura Road KM 2 to 3 L/R	July Aug		0.00	1.40	Shisham	150	29°35'23.11"N 75°32'47.04"E	29°35'47.23"N 75°32'16.74"E	

Sr. No.	Name of Range	Name of Block	Name of Beat	Name of Reach Where Plantation done & Khasra No.	Plantation month/ Year	Spacing (m)	Target achieved		Species planted	No.of plants planted	GPS Coordinates		M& E Date
							Ha.	RKM			Lat.	Log.	
1	2	3	4	5	6	7	8	9	10	11	12	13	14
									Papdi	200			
									Total	350			
574	Fatehabad	Ratia	Chimmo	Ratia to Bhuna Road KM 10 to 12 L/R	July Aug		0.00	2.00	Arjun	200	29°36'3.99"N 75°40'12.62"E	29°36'51.25"N 75°39'27.25"E	
									Shisham	300			
									Total	500			
575	Fatehabad	Ratia	Chimmo	Ratia tohana Road KM 23 to 31 L/R	July Aug		0.00	4.00	Papdi	600	29°40'36.18"N 75°39'24.96"E	29°40'19.40"N 75°36'50.00"E	
									Shisham	400			
									Total	1000			
576	Fatehabad	Ratia	Chimmo	Teliwara Road KM 0 to 3 L/R	July Aug		0.00	2.00	Shisham	300	29°38'34.59"N 75°38'39.76"E	29°39'6.72"N 75°38'23.39"E	
									Arjun	200			
									Total	500			
577	Fatehabad	Ratia	Chimmo	Ghaswa, Lamba Karandi Road KM 0 to 7 L/R	July Aug		0.00	10.00	Shisham	1000	29°40'9.39"N 75°41'10.77"E	29°42'37.45"N 75°41'17.43"E	
									Arjun	500			
									Papdi	1000			
									Total	2500			
578	Tohana	Chandpur	Kullan	Bhuna to Jakhhal road km 11 to 21 L/R	July-Aug		0.00	20.00	papri	2500	29°39'9.73"N	75°43'27.06"E	
									arjun	1600			
									Shisham	900			
									Total	5000			
579	Tohana	Chandpur	Kullan	Ratia to Tohana road km 12 to 23	July-Aug		0.00	20.00	Sehtoot	900	29°39'39.18"N	75°42'59.75"E	
									papri	2000			
									Jamun	2100			
									Total	5000			

Sr. No.	Name of Range	Name of Block	Name of Beat	Name of Reach Where Plantation done & Khasra No.	Plantation month/ Year	Spacing (m)	Target achieved		Species planted	No.of plants planted	GPS Coordinates		M& E Date
							Ha.	RKM			Lat.	Log.	
1	2	3	4	5	6	7	8	9	10	11	12	13	14
580	Tohana	Tohana	Jamalupr	Tohana to Bhuna road km 6 to 17 L/R	July-Aug		0.00	20.00	papri	2000	29°40'12.49"N	75°50'50.76"E	
									arjun	3000			
									Total	5000			
581	Tohana	Bhuna	Gorakhkpur	Gorkhpur to Khajuri road km 0 to 5 L/R	July-Aug		0.00	4.00	Sehtoot	400	29°27'32.72"N	75°38'58.85"E	
									Shisham	400			
									arjun	200			
									Total	1000			
582	Tohana	Tohana	Samain	Samain to Nangli road km 0 to 4 L/R	July-Aug		0.00	5.00	Sehtoot	320	29°36'42.49"N	75°55'11.77"E	
									Neem	200			
									Jamun	400			
									arjun	100			
									Gulmohar	40			
									Pilkhan	90			
									P.Papri	100			
									Total	1250			
583	Tohana	Tohana	Samain	Samain to Narwana road km 0 to 2 L/R	July-Aug		0.00	3.00	Sehtoot	530	29°37'3.83"N	75°56'43.74"E	
									Shisham	120			
									P.Papri	60			
									Bakain	40			
									Total	750			
584	Tohana	Bhuna	Gorakhkpur	Dehman to Gorkhpur road km 0 to 5 L/R	July-Aug		0.00	7.00	Shisham	800	29°27'7.28"N	75°42'22.26"E	
									Bakain	250			
									arjun	300			
									Sehtoot	400			

Sr. No.	Name of Range	Name of Block	Name of Beat	Name of Reach Where Plantation done & Khasra No.	Plantation month/ Year	Spacing (m)	Target achieved		Species planted	No.of plants planted	GPS Coordinates		M& E Date
							Ha.	RKM			Lat.	Log.	
1	2	3	4	5	6	7	8	9	10	11	12	13	14
				Total Fatehabad			0.00	594.00	Total	1750			
Bhiwani													
585	Bhiwani	Kairu	Jui	Jui-Tosham Road KM 0-5 L&R	Aug-21	5x4	0.00	5.00	Neem	260	28-37-52.64 N,	75-56-13.64 E,	
									Bakain	260	28-39-47.26 N	75-54-03.20 E	
									Toot	100			
									Bargad	25			
									Pipal	25			
									Siras	50			
									P.Papri	530			
									Total	1250			
586	Bhiwani	Kairu	Jui	Jui-Badhra Road Km 0-7 L/R	Aug-21	5x4	0.00	5.00	Siras	250	28-37-56.55 N	75-56-36-.36 E	
									P.Papri	150	28-36-14.91 N	75-57-53.38 E	
									Shisham	220			
									Neem	80			
									Pilkhan	550			
									Total	1250			
587	Bhiwani	Bhiwani Iind	Bamla	Rohtak-Bhiwani Road km 2-19 L/R	Aug-21	5x4	0.00	15.00	Neem	600	28-47-49.90 N	76-10-15.86 E	
									Lasora	300	28-49-31.59 N	76-20-26.87 E	
									Jamun	1000			
									Arjun	1000			
									P.Papri	200			
									Pipal	20			
									Shisham	200			
									Bakain	400			
									Bargad	30			
									Total	3750			
588	Bhiwani	Kairu	Kairu	Sungarpur -Dhanimahu Road Km 0-6 L/R	Aug-21	5x4	0.00	10.00	Shisham	300	28-44-59.98 N	75-52-15.34 E	
									Pipal	200			
									Pilkhan	2000			
									Total	2500			
589	Bhiwani	Mundhal	Tigrana	Hansi Bhiwani Road Km 30-34	Aug-21	5x4	0.00	2.00	P.Papri	100	28-50-6.28N	76-6-58.72E	
									Neem	200			
									Shisham	100			
									Bakain	100			
									Total	500			
590	Bhiwani	Bhiwani Ist	Bhiwani	Kaunt Road to Dadri Loharu Bypass Road Km 0-9 L/R	Aug-21	5x4	0.00	18.00	Jamun	810	28-46-22.76N	76-10-37.44E	
									Neem	1615	28-45-19.76N	76-05-54.88E	

Sr. No.	Name of Range	Name of Block	Name of Beat	Name of Reach Where Plantation done & Khasra No.	Plantation month/ Year	Spacing (m)	Target achieved		Species planted	No.of plants planted	GPS Coordinates		M& E Date
							Ha.	RKM			Lat.	Log.	
1	2	3	4	5	6	7	8	9	10	11	12	13	14
									P.Papri	610			
									Shisham	655			
									Bakain	145			
									Arjun	230			
									Pilkhan	30			
									Gullar	30			
									Toot	30			
									Amaltas	30			
									Chakrasia	30			
									K.Champa	35			
									Pipal	200			
									Bargad	50			
									Total	4500			
591	Bhiwani	Bhiwani Ist	Bhiwani	Bhiwani -DhanaNarsan Road Km 2-7 L/R	Aug-21	5x4	0.00	5.00	Neem	478	28-46-17.21N	76-09-05.72E	
									P.Papri	300			
									Jamun	100			
									Shisham	322			
									Siris	50			
									Total	1250			
592	Loharu	Loharu	Loharu	Gignow-Barwas Road KM 0-8 L&R	Aug-21	5x4	0.00	10.00	Lesura	2500	28*29'33.8712"N 28*29'02.4684"N	75*47'46.3092"E 75*52'40.2204"E	
									P.papri				
									Total	2500			
593	Loharu	Loharu	Sohansara	Sohansara-Gagarwas Road KM 0- 5 L&R	Aug-21	5x4	0.00	5.00	Lesura	1250	28*28'40.2096"N 28*29'15.2556"N	75*50'29.4576"E 75*50'24.8568"E	
									Shisam				
									Total	1250			
594	Loharu	Loharu	Singhani	Siwani -Singhani Road 41-52 L&R/Side	Aug-21	5x4	0.00	5.00	Papri	1250	28*31'49.8"N 28*35'11.3856"N	75*47'31.5528"E 75*46'31.7352"E	
									Neem				
									Bakan				
									Total	1250			
595	Loharu	Loharu	Loharu	Gignow to Jhanjhra Road KM 0-4 L&R Side	Aug-21	5x4	0.00	5.00	Papri	1250	28*29'17.8764"N 28*30'09.306"N	75*47'36.6036"E 75*45'22.03776"E	
									Neem				

Sr. No.	Name of Range	Name of Block	Name of Beat	Name of Reach Where Plantation done & Khasra No.	Plantation month/ Year	Spacing (m)	Target achieved		Species planted	No.of plants planted	GPS Coordinates		M& E Date
							Ha.	RKM			Lat.	Log.	
1	2	3	4	5	6	7	8	9	10	11	12	13	14
									Total	1250			
596	Loharu	Loharu	Baralu	Jhanjhara to Damkora Road KM 0-6 L&R Side	Aug-21	5x4	0.00	10.00	P.Papri	2500	28°30'09.306"N 28°30'24.624"N	75°45'22.03776"E *42'56.6892"E	
									Total	2500			
597	Loharu	Obra	Manfara	Manfara to Nakipur Road KM 0-3 L&R Side	Aug-21	5x4	0.00	3.00	P.Papri	750	28°34'57.6696"N 28°34'32.8188"N	75°46'36.1884"E 75°44'33.6336"E	
									Total	750			
598	Loharu	Obra	Obra	Bairan App. Road KM 0-2 L&R/Side	Aug-21	5x4	0.00	2.00	Papri	500	28°39'18.4284"N 28°39'15.5556"N	75°46'03.0576"E 75°45'14.3676"E	
									Neem				
									Total	500			
599	Siwani	Siwani	Barwa	NH 52 KM, 130 to 140	Aug-21	5x4	0.00	5.00	Sahtoot	250	28°59'18.05"N	75°36'16.42"E	
									Shisham	150	28°56'21.20"N	75°36'53.17"E	
									P.Papri	300			
									Neem	300			
									Bakain	150			
									Gulmohar	100			
									Total	1250			
600	Siwani	Siwani	Gurera	Gurera-Naloi Road Km 0 to 3 L&R/Side	Aug-21	5x4	0.00	5.00	Shisham	450	28°55'23.41"N	75°30'53.56"E	
									P.Papri	350	28°56'25.03"N	75°31'53.32"E	
									Neem	100			
									Siris	220			
									Bakain	130			
									Total	1250			
601	Siwani	Siwani	Gurera	Naloi-Sherda Road Km 0 to 3 L&R/ Side	Aug-21	5x4	0.00	5.00	Shisham	50	28°56'01.51"N	75°32'49.22"E	
									P.Papri	250	28°57'58.14"N	75°30'23.45"E	
									Neem	730			
									Lasoora	170			
									Bakain	50			
									Total	1250			
602	Siwani	Siwani	Gaindawas	NH.52 Km 141 to 150 L&R/Side	Aug-21	5x4	0.00	10.00	Sahtoot	350	28°56'21.82"N	75°36'53.97"E	
									Shisham	250	28°53'47.52"N	75°35'33.14"E	
									P.Papri	1050			

Sr. No.	Name of Range	Name of Block	Name of Beat	Name of Reach Where Plantation done & Khasra No.	Plantation month/ Year	Spacing (m)	Target achieved		Species planted	No.of plants planted	GPS Coordinates		M& E Date
							Ha.	RKM			Lat.	Log.	
1	2	3	4	5	6	7	8	9	10	11	12	13	14
									Neem	350			
									Siris	50			
									Bakain	300			
									Gulmohar	150			
									Total	2500			
603	Siwani	Siwani	Gurera	NH.52 to Devsar-Dhani Silawali Km 0 to 10 L&R/Side	Aug-21	5x4	0.00	10.00	Sahtoot	750	28°54'15.41"N	75°35'26.21"E	
									P.Papri	1150	28°52'26.34"N	75°31'30.25"E	
									Neem	350			
									Siris	50			
									Bakain	200			
									Total	2500			
604	Siwani	Jhumpa	Kalod	Kalod to Kalali Road Km 0 to 4 L&R/Side	Aug-21	5x4	0.00	6.00	Shisham	75	28°47'39.46"N	75°38'24.31"E	
									Neem	360			
									Bakain	1050			
									P. Papri	15			
									Total	1500			
605	Siwani	Miran	Isharwal	Tosham Behal Road km 22-26	Aug-21	5x4	0.00	5.00	P.Papri	550	28°44'29.51"N	75°42'22.48"E	
									Neem	250			
									Shisham	450			
									Total	1250			
606	Siwani	Miran	Isharwal	Isharwal to Jhumpa Road Km 0 to 5	Aug-21	5x4	0.00	1.20	Bakain	150	28°45'54.11"N	75°42'02.25"E	
									Shisham	150			
									Total	300			
607	Siwani	Miran	Isharwal	Siwani Singhani Road km 16 to 22	Aug-21	5x4	0.00	5.80	Sahtoot	550	28°46'19.32"N	75°41'11.52"E	
									P.Papri	450			
									Neem				
									Shisham	200			
									Neem	250			
									Total	1450			
608	Siwani	Miran	Sidhan	Jhulli Chopta To Gadwa Road Km 0 to 8 L&R/Side	Aug-21	5x4	0.00	10.00	Siris	150	28°48'59.45"N	75°44'18.61"E	
									Sahtoot	250			
									P.Papri	550			
									Neem	470			
									Shisham	650			
									Bakain	430			

Sr. No.	Name of Range	Name of Block	Name of Beat	Name of Reach Where Plantation done & Khasra No.	Plantation month/ Year	Spacing (m)	Target achieved		Species planted	No.of plants planted	GPS Coordinates		M& E Date
							Ha.	RKM			Lat.	Log.	
1	2	3	4	5	6	7	8	9	10	11	12	13	14
									Total	2500			
609	Siwani	Miran	Sidhan	Miran to Jhulli Chopta Road km 0 to 3 L&R/Side	Aug-21	5x4	0.00	4.00	Sahtoot	150	28°49'01.52"N	75°44'19.23"E	
									P.Papri	350			
									Neem	250			
									Shisham	50			
									Bakain	200			
									Total	1000			
610	Siwani	Jhumpa	Kalod	Mohila to Gadwa Road Km 9 to 12 L&R/Side	Aug-21	5x4	0.00	3.00	Shisham	180	28°50'47.45"N	75°37'30.23"E	
									Neem	120			
									P. Papri	350			
									Bakain	100			
									Total	750			
611	Tosham	Tosham	Dhani Mahu	Tosham-Jui Road KM 0-5 L/R	Aug-21	5x4	0.00	5.00	Neem	600	28-51-49.39"N	75-54-42.47"E	
									P.Papri	600	28-50-14.18"N	75-54-32.29"E	
									Shisham	50			
									Total	1250			
612	Tosham	Tosham	Dhani Mahu	Tosham-Jui Road KM 7-11 L/R	Aug-21	5x4	0.00	3.00	Bakain	650	28-51-48.76"N	75-54-42.47"E	
									Shisham	100	28-46-17.70"N	75-52-53.44"E	
									Total	750			
613	Tosham	Bawani Khera	Bawani Khera	Hansi-Bhiwani Road KM 18-27	Aug-21	5x4	0.00	10.00	Bakain	1000	18-56-39.19"N	76-02-03.49E	
									P.Papri	800	28-52-48.44"N	76-05-25.13"E	
									Shisham	600			
									Arjun	100			
									Total	2500			
614	Tosham	Tosham	Jamalpur	Jamalpur-Ratera-Naiwa Road Km 0-8 L/R	Aug-21	5x4	0.00	15.00	P. Papri	2150	28-58-01.21"N 28-57-58.20"N 28-57-45.41"N	75-57-22.64"E 75-53-56-38.47"E 75-53-06.84"E	
									Arjun	500	28-57-38.67"N	75-52-40.37"E	
									Shisham	800	28-57-56.83"N 28-56-53.14"N	75-52-10.18-E 75-49-51.82"E	
									Jamun	300			
									Total	3750			
615	Tosham	Saral	Saral	Thilor-Chhapar Road KM 0-4 L/R	Aug-21	5x4	0.00	5.00	P.Papri	1250	28-48-44.55"N	75-50-26.59"E	
											28-49-49.92"N	75-48-28.20"E	

Sr. No.	Name of Range	Name of Block	Name of Beat	Name of Reach Where Plantation done & Khasra No.	Plantation month/ Year	Spacing (m)	Target achieved		Species planted	No. of plants planted	GPS Coordinates		M & E Date
							Ha.	RKM			Lat.	Log.	
1	2	3	4	5	6	7	8	9	10	11	12	13	14
									Total	1250			
616	Tosham	Saral	Katwar	Patodi Bhahriwas Jhulli Road KM 0-8 L&R	Aug-21	5x4	0.00	6.00	P. Papri	1100	28-47-38.65"N 28-48-27.45"N	75-48-25.97"E 75- 46-17.23"E	
									Lasoor	400	28-48-56.83"N	75-45-02-80"E	
											28-48-58.98"N	75-44-20.29"E	
									Total	1500			
617	Tosham	Tosham	Jamalpur	Hansi-Tosham Road KM 11-20 L/R	Aug-21	5x4	0.00	5.00	P. Papri	500	28-57-17.82"N	75-57-20.16"E	
									Neem	500	28-55-26.97"N	75-56-23.95"E	
									Lasoor	250			
									Total	1250			
618	Tosham	Bawani Khera	Alakhpura	Pur-Sorkhi Road KM 3 to 18	Aug-21	5x4	0.00	4.00	Shisham	1000	28-57-21.62"N	76-05-53.08"E	
											28-58-06.00"N	76-05-54.10"E	
											29-00-11.71"N	76-05-43.83"E	76-
											29-01-30.70"N	05-57.27"E	
									Total	1000			
619	Tosham	Saral	Saral	Katwar-Dhani Katwar Road KM 0- 5 L/R	Aug-21	5x4	0.00	4.00	P. Papri	500	28-46-16.27"N	75-45-45.07"E	
									Neem	500	28-45-57.31"N	75-42-41.02"E	
									Total	1000			
620	Bhiwani	Kairu	Kairu	Khariyawas Mr. RD 0-26 L/R	Aug-21	5x4		10.00	Jamun	2500	28-39-30.44 N,	75-54-30.96 E	
									Total	2500			
621	Bhiwani	Kairu	Kairu	Dhanger Mr. RD 0-9 L/R	Aug-21	5x4	0.00	6.00	Shisham	300	28-39-32.72 N,	75-54-51.57 E	
									Lasora	300			
									Jamun	450			
									Bakain	450			
									Total	1500			
622	Loharu	Obra	Manfara	Jhuppa Disty RD 105-Tail L&R	Aug-21	5x4	0.00	8.00	Neem	2000	28*32'14.85204" N	75*41'42.6051"E 75*37'52.6056"E	
									Papri				
									Total	2000			
623	Siwani	Siwani	Barwa	Devsar Feeder RD 72 to 135	Aug-21	5x4	0.00	17.00	Jamun	1750	28°59'28.35"N	75°36'12.62"E	
									P.Papri	750	28°51'04.12"N	75°31'40.36"E	
									Neem	150			
									Shisham	1350			
									Bakain	250			

Sr. No.	Name of Range	Name of Block	Name of Beat	Name of Reach Where Plantation done & Khasra No.	Plantation month/ Year	Spacing (m)	Target achieved		Species planted	No. of plants planted	GPS Coordinates		M & E Date
							Ha.	RKM			Lat.	Log.	
1	2	3	4	5	6	7	8	9	10	11	12	13	14
									Total	4250			
624	Tosham	Saral	Katwar	Gudha Mr RD 0-09 L&R	Aug-21	5x4	0.00	5.00	P. Papri	500	28-48-30.81"N	75-52-26.20"E	
									Neem	500	28-47-09.44"N	75-52-44.12"E	
									Siras	250			
									Total	1250			
625	Tosham	Bawani Khera	Alakhpura	Siwara Link Minor RD 0-24 L&R	Aug-21	5x4	0.00	10.00	Shisham	1000	29-00-21.73"N	76-06-45.75"E	
									Lasoor	500	28-59-53.27"N	76-06-45.85"N	
									28-59-44.68"N		76-07-14.92"E		
									P. Papti	1000	28-56-57.49"N	76-06-59.15"E	
									Total	2500			
626	Tosham	Saral	Katwar	Bhariwas Minor RD 0-24	Aug-21	5x4	0.00	6.00	Arjun	200	28-45-56.25"N	75-45-27.85"E	75-45-48.94"E
									28-46-33.66"N				
									Shisham	500	28-48-23.14"N	75-46-55.16"E	
									Neem	800			
									Total	1500			
627	Tosham	Saral	Katwar	Salehwala Minor RD 0-12 L&R	Aug-21	5x4	0.00	6.00	P. Papri	1500	28-43-44.24"N	75-47-09.20"E	
											28-44-55.94"N	75-47-11.37"E	
											28-44-46.62"N	75-48-20.93"E	
									Total	1500			
628	Tosham	Tosham	Tosham	Herbal Park Tosham & Govt. Land Tosham	Aug-21	5x4	0.00	5.00	P. Papri	500	28-51-48.65"N	75-55-10.73"E	
									Neem	500	28-51-43.34"N	75-55-17.37"E	
									Siras	250	28-51-57.97"N	75-56-08.91"E	
									Total	1250			
				Total Bhiwani			0.00	300.00		75000			
Charkhi-Dadri													
629	Ch. Dadri	Dadri	Paintawas	Dadri-Bhiwani Road Km 5.5 to 14 L&R	Aug-21	4x4	0.00	15.00	Arjun	3250	28°37'26"N	28°40'23"N	
									Kachnar	100	76°13'20"E	76°10'36"E	
									Pilkhan	400			
									Total	3750			
630	Ch. Dadri	Dadri	Ramnagar	Dadri-Mahendergarh Road Km 3-7 L&R Side	Aug-21	4x4	0.00	4.00	P. Papri	750	28°34'11.6"N	28°33'27.8"N	
									Arjun	250	76°15'22.4"E	76°14'57.4"E	

Sr. No.	Name of Range	Name of Block	Name of Beat	Name of Reach Where Plantation done & Khasra No.	Plantation month/ Year	Spacing (m)	Target achieved		Species planted	No.of plants planted	GPS Coordinates		M& E Date
							Ha.	RKM			Lat.	Log.	
1	2	3	4	5	6	7	8	9	10	11	12	13	14
									Total	1000			
631	Ch. Dadri	Jhojhu	Adampur	Dadri Mahendergarh Road KM 7-13 L&R Side	Aug-21	4x4	0.00	6.00	Bakain	100	28°33'27.8"N	28°30'19.11"N	
									Pilkhan	200	76°14'57.4"E	76°12'08.07"E	
									Arjun	1000			
									Jamun	200			
									Total	1500			
632	Badhra	Kadma	Kadma	Satnali Fidder 28-36 L&R	July & August	4x4	0.00	7.00	Neem	750	28°27'25.02"N	28°26'33.00N	
									Papari	1000	76°4'41.02E	76°0'8.00"E	
									Total	1750			
633	Badha	Badhra	Dudiwala	Rampura Minor 0-17 L&R	July & August	4x4	0.00	10.00	Pilkhan	200	28°37'32.86"N	28°40'38.91"N	
									Neem	500	76°4'19.35"E	76°4'14.29"E	
									Shisham	300			
									Papri	1500			
									Total	2500			
634	Badhra	Badhra	Badhra	Umarwas Minor 0-18 L&R	July & August	4x4	0.00	5.00	Neem	500	28°35'32.35"N	28°38'3"N	
									Papri	750	75°59'24.66"E	75°58'59.74"E	
									Total	1250			
635	Badhra	Badhra	Badhra	Kharpura Minor 0-8 L&R	July & August	4x4	0.00	3.00	Papri	500	28°36'48.29"N	28°37'33.99"N	
									Neem	250	75°59'26.38"E	75°58'39.45"E	
									Total	750			
				Total Charkhi-Dadri			0.00	50.00		12500			
				Total West Circle			0.00	1684.00		421000			
Faridabad													
636	Faridabad	Pali	Pali	Manger Chowki to manger village	07-2021	5x4	0.00	5.60	P.Papri	1400	28 24 22.01 28 24 22.16 28 22 57.16	077 11 33.14 077 11 34.27 077 10 35.18	

Sr. No.	Name of Range	Name of Block	Name of Beat	Name of Reach Where Plantation done & Khasra No.	Plantation month/ Year	Spacing (m)	Target achieved		Species planted	No.of plants planted	GPS Coordinates		M& E Date
							Ha.	RKM			Lat.	Log.	
1	2	3	4	5	6	7	8	9	10	11	12	13	14
									Total	1400			
637	Faridabad	Pali	Pali	Gurgaon Faridabad Road (sainik colony to pali chowki)	08-2021	5x4	0.00	8.00	P.Papri	2000	28 24 19.01 28 24 18.14 28 24 47.11 28 24 47.54	077 16 05.16 077 16 05.06 077 13 56.13 077 13 55.05	
									Total	2000			
638	Faridabad	Pali	Pali	Pali cresure zone to surajkund road	07-2021	5x4	0.00	6.00	P.Papri	1500	28 24 05.11 28 24 04.06 28 25 18.17 28 25 08.03	077 13 31.16 077 13 32.01 077 14 43.08 077 14 44.01	
									Total	1500			
639	Ballabgarh	Ballabgarh	Ballabgarh	DM Road km 31-38 L&R	07-2021	5x4	0.00	2.00	Alstonia	200	28° 19' 07.60" 28° 22' 38.61"	077° 18' 32.68" 077° 18'47.86"	
									Cut Sangwan	50			
									Pilkhan	150			
									Neem	100			
									Total	500			
640	Ballabgarh	Ballabgarh	Ballabgarh	Mohna & Tigoan Road	07-2021	5x4	0.00	1.00	Bud	10	28° 19' 23.25" 28° 20' 15.25"	077° 20' 37.20" 077° 19'16.49"	
									Pipal	40			
									Pilkhan	200			
									Total	250			
641	Ballabgarh	Sikri	Sikri	Sikri to mohla Losgani Road L&R	08-2021	5x4	0.00	2.00	Sisham	300	28° 16' 16.49" 28° 16' 19.86" 28° 16' 28.098" 28° 16' 30.64"	077° 14' 32.85" 077° 15'12.01" 077° 16'45.91" 077° 15'15.60"	
									Papri	100			
									Gulmohar	50			
									Kachnar	50			
									Total	500			

Sr. No.	Name of Range	Name of Block	Name of Beat	Name of Reach Where Plantation done & Khasra No.	Plantation month/ Year	Spacing (m)	Target achieved		Species planted	No.of plants planted	GPS Coordinates		M& E Date
							Ha.	RKM			Lat.	Log.	
1	2	3	4	5	6	7	8	9	10	11	12	13	14
642	Ballabgarh	Sikri	Sikri	DM Road km 38-45 L&R	07-2021	5x4	0.00	6.00	Pilkhan	500	28° 16' 46.7" 28° 15' 42.36" 28° 19' 1.0" 28° 16' 45.30"	077° 17' 23.58" 077° 17'16.18" 077° 18'30.0" 077° 17'18.77"	
									Gulmohar	300			
									Alstonia	300			
									Neem	200			
									Pipal	200			
									Total	1500			
643	Ballabgarh	Sikrona	Sikrona	Ballabgarh to samaypur sirmathila road km 4-13	07-2021	5x4	0.00	8.00	Kejorina	550	28° 19' 07.9" 28° 19' 08.2" 28° 17' 12.4" 28° 17' 12.7"	077° 16' 37.3" 077° 16'37.3" 077° 13'39.2" 077° 13'39.2"	
									Jamun	600			
									Arjun	350			
									Kheera	250			
									Gulmohar	250			
									Total	2000			
644	Ballabgarh	Sikrona	Sikrona	Sikrona to bhanakpur road km 0-2	08-2021	5x4	0.00	2.00	Kejorina	300	28° 18' 13.6" 28° 18' 13.6" 28° 17' 33.6" 28° 17' 33.5"	077° 15' 11.9" 077° 15'11.6" 077° 15'40.0" 077° 15'39.9"	
									Pipal	50			
									Arjun	50			
									Jamoa	100			
									Total	500			
645	Ballabgarh	Dyalpur	Dyalpur	Dayalpur to Gadkhed Road 0-2 km	07-2021	5x4	0.00	2.00	Sisham	100	28° 17' 56.89" 28° 17' 33.44" 28° 17' 09.99" 28° 16' 47.81"	077° 23' 50.85" 077° 24'20.81" 077° 24'11.41" 077° 23'46.57"	
									Papri	200			
									Arjun	200			

Sr. No.	Name of Range	Name of Block	Name of Beat	Name of Reach Where Plantation done & Khasra No.	Plantation month/ Year	Spacing (m)	Target achieved		Species planted	No.of plants planted	GPS Coordinates		M& E Date
							Ha.	RKM			Lat.	Log.	
1	2	3	4	5	6	7	8	9	10	11	12	13	14
									Total	500			
646	Ballabgarh	Dyalpur	Dyalpur	Dyalpur to Junhera Kaurali Road L&R	08-2021	5x4	0.00	2.00	Papri	300	28° 18' 22.90" 28° 18' 32.41" 28° 18' 59.40" 28° 19' 19.13"	077° 23' 32.79" 077° 24'16.97" 077° 24'37.84" 077° 25'10.29"	
									Kachnar	100			
									Arjun	100			
									Total	500			
647	Ballabgarh	Dyalpur	Arua	Fajjupur Link Road L&R	07-2021	5x4	0.00	2.00	Jamun	150	28° 18' 48.4" 28° 18' 54.7" 28° 18' 59.3" 28° 19' 11.8"	077° 26' 52.8" 077° 26'32.1" 077° 26'29.9" 077° 25'46.3"	
									Shisham	250			
									Arjun	50			
									Misc.	50			
									Total	500			
648	Ballabgarh	Dyalpur	Arua	Mothuka to Atali Road	07-2021	5x4	0.00	1.00	Arjun	250	28° 17' 28.8" 28° 17' 32.0" 28° 17' 35.7" 28° 17' 36.0"	077° 26' 40.9" 077° 26'22.4" 077° 25'56.7" 077° 25'52.1"	
									Total	250			
649	Ballabgarh	Dyalpur	Fatehpur Billoch	Deeg to Piyala Road	07-2021	5x4	0.00	2.00	Jamun	150	28° 15' 38.01" 28° 15' 45.62" 28° 15' 53.04" 28° 15' 39.38"	077° 20' 31.13" 077° 20'08.32" 077° 19'40.99" 077° 19'18.86"	
									Papri	100			
									Arjun	100			
									Shisham	150			
									Total	500			
650	Ballabgarh	Ballabgarh	Ballabgarh	Ballabgarh Disty. RD 0-12 L&R	07-2021	5x4	0.00	4.00	Papri	500	28° 21' 29.99" 28° 20' 20.11"	077° 20' 26.70" 077° 20'34.00"	

Sr. No.	Name of Range	Name of Block	Name of Beat	Name of Reach Where Plantation done & Khasra No.	Plantation month/ Year	Spacing (m)	Target achieved		Species planted	No.of plants planted	GPS Coordinates		M& E Date
							Ha.	RKM			Lat.	Log.	
1	2	3	4	5	6	7	8	9	10	11	12	13	14
									Shisham	200			
									Siris	200			
									Jamun	100			
									Total	1000			
651	Ballabgarh	Ballabgarh	Sikri	Gonchi Main Drain RD 195-208	08-2021	5x4	0.00	8.00	Pipal	50	28° 17' 20.14" 28° 16' 14.52" 28° 16' 3.05" 28° 16' 18.69"	077° 15' 55.32" 077° 14'57.59" 077° 15'22.21" 077° 15'30.76"	
									Gulmohar	200			
									Papri	1700			
									Jamun	50			
									Total	2000			
652	Ballabgarh	Tigoan	Nawada	MITC Channal Village Bhainsrawli	07-2021	5x4	0.00	8.00	Papri	700	28° 21' 41.62" 28° 21' 16.96"	077° 24' 51.86" 077° 26'51.23"	
									Kagelia	550			
									Cut sangwan	100			
									Shisham	550			
									Arjun	100			
									Total	2000			
653	Faridabad	Bhupani	Bhupani	Yamuna Protection Bundh	07-2021	4x4	0.00	25.00	Papri	3500	28 27 51.68 28 27 51.64 28 27 12.34 28 26 15.25	077 22 45.41 077 23 59.67 077 24 53.82 077 24 23.29	
									Alstonia	1500			
									Shisham	250			
									Pipal	200			
									Neem	800			
									Total	6250			
654	Faridabad	Pali	Pali	Pali plpa section 4 and 5	07-2021	4x4	0.00	5.40	P.Papri	1050	28 24 44.06 28 24 39.15 28 24 39.16 28 24 42.04	077 13 55.54 077 13 55.19 077 13 50.12 077 13 91.11	
									Pipal	300			
									Total	1350			
				Total Faridabad			0.00	100.00		25000			

Sr. No.	Name of Range	Name of Block	Name of Beat	Name of Reach Where Plantation done & Khasra No.	Plantation month/ Year	Spacing (m)	Target achieved		Species planted	No.of plants planted	GPS Coordinates		M& E Date
							Ha.	RKM			Lat.	Log.	
1	2	3	4	5	6	7	8	9	10	11	12	13	14
Rewari													
655	Rewari	Rewari	Bikaner	DHBVN Campus Rewari	Jul-21	4X4	0.00	1.00	Kadam	70	28.212913 28.212364 28.211843 28.212990	76.617168 76.615956 76.616379 76.617044	
									Papri	40			
									Neem	40			
									Pilkhan	20			
									Jamun	20			
									Kachnar	20			
									Amaltas	10			
									Arjun	10			
									Kazalia	20			
									Total	250			
656	Rewari	Dharuhera	Kakoria	Rewari Ramgarh to Sunaria Rd. Km 0-10, L&R	Jul-21	4X4	0.00	8.00	Papri	1600	28*12'23.91 28*12'47.07' 28*14'01.02' 28*14'00.02' 28*14'40.48' 28*14'41.41'	76*38'12.69' 76*39'02.44' 76*41'12.35' 76*41'47.07' 76*42'25.42' 76*42' 52.31	
									Neem	300			
									Shisham	100			
									Total	2000			
657	Rewari	Khol	Khol	Mandola Dhani Kolana to Bohka Rd. km 0-5	Jul-21	4X4	0.00	8.00	Neem	500	28*13'27.4296 28*12'7.574400	76*21'53.51400 76*21'10.2744	
									Shisham	500			
									Lasoora	20			
									Gulmohar	250			
									Papri	730			

Sr. No.	Name of Range	Name of Block	Name of Beat	Name of Reach Where Plantation done & Khasra No.	Plantation month/ Year	Spacing (m)	Target achieved		Species planted	No.of plants planted	GPS Coordinates		M& E Date
							Ha.	RKM			Lat.	Log.	
1	2	3	4	5	6	7	8	9	10	11	12	13	14
									Total	2000			
658	Rewari	Dahina	Siha	Maseet to Aulant Rd. Km 0-4	Jul-21	4X4	0.00	5.00	Pilkhan	300	28*17'19" 28*17'13"	76*26'16" 76*26'24"	
									Siras	300			
									Shisham	300			
									Arjun	200			
									Jamun	50			
									Papri	100			
									Total	1250			
659	Rewari	Dahina	Dahina	Kanwali to Maseet Rd. Km 0-3	Jul-21	4X4	0.00	5.00	Jakranda	200	28*18'20.39" 28*18'20.41" 28*18'46.31" 28*18'46.33"	76*24'42.22" 76*24'42.24" 76*28'29.39" 76*18'47.34"	
									Pilkhan	200			
									Gulmohar	40			
									Imli	110			
									Papri	700			
									Total	1250			
660	Rewari	Dahina	Dahina	Kanwali to Fatehpuri Rd Km 0-3,	Jul-21	4X4	0.00	5.00	Gulmohar	300	28*31'23.52 28*33'17.69	76*41'29.24' 76*43'43.80	
									Papri	950			
									Total	1250			
661	Rewari	Rewari	Kishangarh	Huda By Pass (Gokalgarh rd to M. Garh Rd. Km 0-2.5)	Jul-21	4X4	0.00	5.00	Jamun	480	28*13'8.664" 28*13'9.108" 28*12'38.238" 28*12'38.58"	76*35'52.446" 76*35'51.972" 76*34'49.026" 76*34'48.966"	

Sr. No.	Name of Range	Name of Block	Name of Beat	Name of Reach Where Plantation done & Khasra No.	Plantation month/ Year	Spacing (m)	Target achieved		Species planted	No.of plants planted	GPS Coordinates		M& E Date
							Ha.	RKM			Lat.	Log.	
1	2	3	4	5	6	7	8	9	10	11	12	13	14
									Amaltas	240			
									Pilkhan	280			
									Kachnar	30			
									Arjun	40			
									Alastonia	30			
									Botle Brush	70			
									Gulmohar	10			
									Pipal	10			
									Kadam	40			
									Neem	20			
									Total	1250			
662	Rewari	Rewari	Kishangarh	Rajpura Khalsa to Lisan Rd. Km 0- 2, L&R	Jul-21	4X4	0.00	2.70	Shisham	30	28*15'32.49" 28*15'32.388" 28*14'42.246" 28*14'42.336"	76*34'28.086" 76*34'27.876" 76*36'11.658" 76*36'11.91"	
									Jamun	100			
									Alastonia	30			
									Kazalia	40			
									Aam	20			
									Papri	455			
									Total	675			
663	Rewari	Rewari	Kishangarh	Kishangarh to Mohdinpur Rd. Km 0-2.5, L&R	Jul-21	4X4	0.00	5.00	Kazalia	230	28.273532 28.273563 28.294338 28.294396	76.575759 76.575608 76.584935 76.584777	

Sr. No.	Name of Range	Name of Block	Name of Beat	Name of Reach Where Plantation done & Khasra No.	Plantation month/ Year	Spacing (m)	Target achieved		Species planted	No.of plants planted	GPS Coordinates		M& E Date
							Ha.	RKM			Lat.	Log.	
1	2	3	4	5	6	7	8	9	10	11	12	13	14
									Papri	650			
									Arjun	275			
									Shisham	60			
									Jamun	35			
									Total	1250			
664	Rewari	Dharuhera	Dharuhera	NH-8 (Kamal Hotel) to IG Office to Treatment Plants to Kharkhara Bundh	Jul-21	4X4	0.00	22.00	Papri	4500	28*12'14.25 28*11'50.94 28*11'51.02 28*12'13.53'	76*46'43.80 76*46'43.94' 76*46'15.49' 76*46'49.97	
									Neem	1000			
									Total	5500			
665	Rewari	Rewari	Bikaner	Ghasera Gurukul Rd. Km 0-1.5, L&R	Jul-21	4X4	0.00	1.40	Bakain	20	28.266653 28.271477 28.271424 28.266670	76.593456 76.593980 76.593927 76.593351	
									Papri	90			
									Kazalia	90			
									Shisham	140			
									Misc	10			
									Total	350			
666	Rewari	Rewari	Bikaner	Ghasera Mastapur Rd. Km 0- 2,L&R	Jul-21	4X4	0.00	4.00	Shisham	360	28.271506 28.271526 28.289217 28.289234	76.599041 76.599042 76.606685 76.606673	
									Pilkhan	10			
									Papri	250			
									Kazalia	260			
									Jamun	100			
									Gulmohar	20			

Sr. No.	Name of Range	Name of Block	Name of Beat	Name of Reach Where Plantation done & Khasra No.	Plantation month/ Year	Spacing (m)	Target achieved		Species planted	No.of plants planted	GPS Coordinates		M& E Date
							Ha.	RKM			Lat.	Log.	
1	2	3	4	5	6	7	8	9	10	11	12	13	14
									Total	1000			
667	Rewari	Khol	Kund	Kund to Nangal Jamalpur Rata Rd. Km 0-10	Jul-21	4X4	0.00	7.00	Gulmohar	250	28*09'03 28*09'18' 28*09'56' 28*10'28	76*22'35' 76*22'26' 76*21'53' 76*20'54	
									Jamun	250			
									Shisham	250			
									Kazalia	194			
									Siras	300			
									Bakain	200			
									Neem	150			
									Papri	156			
									Total	1750			
668	Rewari	Dharuhera	Kakoria	Chillar to Karawara rd. to NH-71, Rd. Km 0-8, L&R	Jul-21	4X4	0.00	10.00	Papri	2000	28*17'11.19" 28*17'17.57 28*18'02.46 28*18'02.69 28*18'50.83' 28*18'50.83	76*39'46.72 76*39'46.93' 76*38'48.13" 76*38'48.43' 76*36'49.26' 76*36'49.26	
									Neem	300			
									Shisham	200			
									Total	2500			
669	Rewari	Rewari	Tint	Khori to Harzipur Rd. km 0-1.5, L&R	Jul-21	4X4	0.00	2.00	Kachnar	110	28*10'55.66" 28*10'55.60" 28*10'17.50" 28*10'17.35"	76*30'12.74" 76*30'12.23" 76*29'55.84" 76*29'55.31"	
									Gullar	85			
									Arjun	55			
									Papri	250			
									Total	500			

Sr. No.	Name of Range	Name of Block	Name of Beat	Name of Reach Where Plantation done & Khasra No.	Plantation month/ Year	Spacing (m)	Target achieved		Species planted	No.of plants planted	GPS Coordinates		M& E Date
							Ha.	RKM			Lat.	Log.	
1	2	3	4	5	6	7	8	9	10	11	12	13	14
670	Rewari	Rewari	Tint	Harzipur to Kundal Rd. Km 0-1.5, L&R	Jul-21	4X4	0.00	2.00	Papri	480	28°9'6.6" 28°9'6.82" 28°9'51.08" 28°9'5.11"	76°29'35.06" 76°29'34.72" 76°29'33.15" 76°29'32.84"	
									Gullar	20			
									Total	500			
671	Bawal	Bawal	Balawas	Sulkha Badhrana Rd. 0 to 3	08/2021	4x4	0.00	4.00	Neem	50	28°7'32.158" 28°8'7.383"	76°32'52.630" 76°30'50.772"	
									Bakain	100			
									K.Pinata	50			
									Siris	100			
									Lasura	50			
									Papri	650			
									Total	1000			
672	Bawal	Bawal	Tankri	Mohanpur Vill. Via chanduwas to NH-8, Garhi Narsinghpur App Rd. 0 to 2, 0 to 1	07/2021	4x4	0.00	3.00	Papri	600	28°3'20.80" 28°3'1.39"	76°30'22.48" 76°31'29.83"	
									Neem	150			
									Total	750			
673	Bawal	Bawal	Balawas	Sulkha Goliyaki Rd. 0 to 3	07/2021	4x4	0.00	5.00	Neem	80	28°7'49.269" 28°9'1.431"	76°32'55.395" 76°32'24.231"	
									Papri	1000			
									Arjun	20			
									K.Pinata	150			
									Total	1250			
674	Bawal	Bawal	Tankri	Khandora & Tankri App. Rd. 0 to 2	07/2021	4x4	0.00	3.00	Papri	750	28°2'59.43" 28°2'52.15" 28° 4'39.09" 28° 4'54.33"	76°29'41.48" 76°28'17.94" 76°30'38.77" 76°29'30.99"	
									Total	750			

Sr. No.	Name of Range	Name of Block	Name of Beat	Name of Reach Where Plantation done & Khasra No.	Plantation month/ Year	Spacing (m)	Target achieved		Species planted	No.of plants planted	GPS Coordinates		M& E Date
							Ha.	RKM			Lat.	Log.	
1	2	3	4	5	6	7	8	9	10	11	12	13	14
675	Bawal	Bawal	Tankri	NH-8 to via Odhi Mohanpur Rd. 0 to 6	07/2021	4x4	0.00	3.00	Papri	500	28°3'29.85" 28°3'26.58"	76°32'12.53" 76°30'23.31"	
									Neem	250			
									Total	750			
676	Bawal	Bawal	Bawal	NH8 to Manka Rd. 0 to 5	07/2021	4x4	0.00	8.00	Bakain	330	28°0'26.47" 27°59'42.78"	76°33'49.36" 76°34'31.18"	
									Raintree	236			
									Papri	550			
									Neem	180			
									Arjun	70			
									K.Pinata	300			
									B.Papri	334			
									Total	2000			
677	Bawal	G.Bolni	Mangleshwar	Deodhai-NH-8 0 to 3	07/2021	4x4	0.00	3.20	Siris	25	28°07'44.8" 28°07'44.6" 28°07'36.5" 28°07'36.2"	76°37'19.6" 76°37'19.5" 76°38'03.9" 76°38'03.8"	
									Neem	200			
									Papri	575			
									Total	800			
678	Bawal	G.Bolni	G.Bolni	Garhi-Kasoli Rd. 0 to 2	07/2021	4x4	0.00	2.80	Siris	50	28.117242 28.117151 28.112284 28.112206	76.657769 76.657782 76.647575 76.647576	
									B.Papri	100			
									Papri	450			
									K.Pinata	100			
									Total	700			
679	Bawal	G.Bolni	Sangwari	NH-8 to Sampli Rd. 0 to 3	07/2021	4x4	0.00	4.00	Papri	425	28.157145 28.157107 28.143293 28.143301	76.681695 76.681656 76.695825 76.695777	

Sr. No.	Name of Range	Name of Block	Name of Beat	Name of Reach Where Plantation done & Khasra No.	Plantation month/ Year	Spacing (m)	Target achieved		Species planted	No.of plants planted	GPS Coordinates		M& E Date
							Ha.	RKM			Lat.	Log.	
1	2	3	4	5	6	7	8	9	10	11	12	13	14
									Siris	145			
									Neem	300			
									Bakain	50			
									Lasura	80			
									Total	1000			
680	Nahar	Kosli	Gudyani	Rathanthal (Bass)to Jaitpur Rd km 0 to 4 L&R	July/Aug	4X4	0.00	8.00	Shisham	640	28°25'39.05", 28°25'38.69", 28°23'42.63", 28°23'43.31"	76°34'14.72", 76°34'13.59", 76°34'47.44", 76°34'47.45"	
									Siris	203			
									Papri	1074			
									Neem	83			
									Total	2000			
681	Nahar	Kosli	Gudyani	Rathanthal Surakhpur Rd km 0 to 3 L&R	July/Aug	4X4	0.00	5.00	Shisham	250	28°23'22.77", 28°23'22.58", 28°22'20.10", 28°22'19.74"	76°35'26.72", 76°35'26.90", 76°34'22.64", 76°34'28.68"	
									Papri	994			
									Kigalia	6			
									Total	1250			
682	Nahar	Jatusana	Berli	Musepur to Jatusana Dhani App Rd +Jatusana Road km 0 to 3 L&R +km 0 to 2 L&R	July/Aug	4X4	0.00	5.00	Siris	500	28°30'68.535", 28°30'67.935", 28°31'9.379", 28°31'08.953"	76°51'72.880", 76°51'73.135", 76°53'48.222", 76°53'48.464"	
									Bakain	500			
									Papri	250			
									Total	1250			
683	Nahar	Jatusana	Berli	Biharipur to Nainsukhpura Km 0 to 4 L&R	July/Aug	4X4	0.00	4.00	Shisham	400	28°27'70.34", 28°27'70.17", 28°29'71.58", 28°29'70.99"	76°53'13.53", 76°53'14.19", 76°55'81.68", 76°55'82.41"	
									Papri	600			

Sr. No.	Name of Range	Name of Block	Name of Beat	Name of Reach Where Plantation done & Khasra No.	Plantation month/ Year	Spacing (m)	Target achieved		Species planted	No.of plants planted	GPS Coordinates		M& E Date
							Ha.	RKM			Lat.	Log.	
1	2	3	4	5	6	7	8	9	10	11	12	13	14
									Total	1000			
684	Jatusana			Nangal Pathani to Gudyani Rd Km 0 to 3 L&R	July/Aug	4X4	0.00	2.80	Papri	398	28°21'18.83961", 28°21'28.75845", 28°21'18.83941", 28°21'28.75206"	76°30'16.03156", 76°30'59.07125", 76°20'16.03856", 76°30'59.07125"	
									Bakain	216			
									Shisham	42			
									Kigalia	44			
									Total	700			
685	Nahar	Jatusana	Jatusana	Jatusana Gudyani Rd km 0 to 3 L&R	July/Aug	4X4	0.00	1.20	Papri	300	28°19'45.39", 28°20'49.16", 28°19'45.88", 28°20'48.90"	76°31'28.19", 76°31'55.14", 76°31'21.27", 76°31'55.10"	
									Total	300			
686	Nahar	Jatusana	Berli	Mandhya Khurd Dehlawas km 0 to 2 L&R	July/Aug	4X4	0.00	1.00	Kaigalia	80	28°26'26.41", 28°26'26.54", 28°25'81.64", 28°25'82.16"	76°53'83.35", 76°53'83.18", 76°52'35.63", 76°52'35.31"	
									Papri	170			
									Total	250			
687	Nahar	Jatusana	Phalawas	Gurawara to Nurgarh Rd Km 0 to 2 L&R	July/Aug	4X4	0.00	4.80	Papri	968	28°22'46.26739", 28°21'12.55892", 28°22'46.27956", 28°21'52.59502"	76°39'0.04255", 76°40'15.6786", 76°38'59.84434", 76°40'15.53257"	
									Neem	142			
									Kigalia	7			
									Siris	81			
									Shisham	2			

Sr. No.	Name of Range	Name of Block	Name of Beat	Name of Reach Where Plantation done & Khasra No.	Plantation month/ Year	Spacing (m)	Target achieved		Species planted	No.of plants planted	GPS Coordinates		M& E Date
							Ha.	RKM			Lat.	Log.	
1	2	3	4	5	6	7	8	9	10	11	12	13	14
									Total	1200			
688	Nahar	Jatusana	Phalawas	Gadhala to Hasawas Rd Km 0 to 2 L&R	July/Aug	4X4	0.00	3.20	Papri	615	28°24'18.38448", 28°23'32.8115", 28°24'18.3515", 28°23'32.86092"	76°37'39.23475", 76°37'0.53879", 76°37'39.685", 76°35'0.51463"	
									Bakain	62			
									Shisham	88			
									Neem	35			
									Total	800			
689	Nahar	Nahar	Bisoha	Nehrugarh Gujjarwas Lukhi Rd km 0 to 5 L&R	July/Aug	4X4	0.00	6.00	Papri	1365	28°22'53.412", 28°22'53.658", 28°23'16.002", 28°23'16.062"	76°24'29.358", 76°24'29.322", 76°22'17.334", 76°22'17.376"	
									Shisham	95			
									Kigalia	40			
									Total	1500			
690	Nahar	Nahar	Bisoha	Mumtazpur Ghari to Naya Gaon km 0 to 5 L&R	July/Aug	4X4	0.00	5.90	Papri	1450	28°25'7.771", 28°25'7.242", 28°25'11.435", 28°25'11.216"	76°18'54.287", 76°18'54.245", 76°21'34.487", 76°21'34.206"	
									Kigalaia	25			
									Total	1475			
691	Nahar	Nahar	Bisoha	Lukhi Karoli Rd km 0 to 1 L&R	July/Aug	4X4	0.00	1.10	Alustonia	55	28°23'11.205", 28°23'11.532"	76°21'41.514", 76°21'41.616"	
									Papri	196			
									Shisham	16			
									Gullar	8			
									Total	275			

Sr. No.	Name of Range	Name of Block	Name of Beat	Name of Reach Where Plantation done & Khasra No.	Plantation month/ Year	Spacing (m)	Target achieved		Species planted	No.of plants planted	GPS Coordinates		M& E Date
							Ha.	RKM			Lat.	Log.	
1	2	3	4	5	6	7	8	9	10	11	12	13	14
692	Nahar	Jatusana	Jatusana	Lala to Nainsukhpura km 0 to 2 L&R	July/Aug	4X4	0.00	2.00	Papri	306	28°18'33.387", 28°18'0.03895", 28°18'33.40094", 28°17'59.95936"	76°33'49.90589", 76°33'47.14823", 76°33'49.89532", 76°33'47.09369"	
									Shisham	32			
									Kigalaia	102			
									Siris	60			
									Total	500			
693	Rewari	Dharuhera	Nikhri	Masani Bundh (Sabi Bundh) Km 6- 9, L/Side	Jul-21	4X4	0.00	20.90	Papri	3500	28°10'13.89" 28°09'23.95"	76°10'13.91" 76°43'20.00"	
									Shisham	1500			
									Neem	100			
									Pilkhan	100			
									Bargad	15			
									Pipal	10			
									Total	5225			
				Total Rewari			0.00	200.00		50000			
Palwal													
694	Palwal	Ghori	Ghori	Chandhut-Gurwari-Pahladpur Road KM 0-6 L&R	06/2021 & 07/2021	4x4	0.00	7.00	Shisham	1750	N28°07'20.5" N28°07'20.7" N28°08'45.4" N28°08'45.0"	E77°27'12.7" E77°27'12.6" E77°26'55.2" E77°26'55.2"	
									Total	1750			
695	Palwal	Ghori	Alawalpur	Alawalpur-Sadarpur Road KM 0-4 L&R	06/2021 & 07/2021	4x4	0.00	4.00	B.Papri	300	N28°10'59" N28°10'59" N28°12'21" N28°12'22"	E77°22'27" E77°22'28" E77°23'27" E77°23'28"	
									Shisham	500			
									Neem	100			
									J. Jalebi	100			
									Total	1000			
696	Palwal	Ghori	Ghori	Alawalpur-Chirwari Road KM 0-5 L&R	06/2021 & 07/2021	4x4	0.00	5.00	Jamun	150	N28°10'17" N28°10'16"	E77°22'57" E77°22'56"	

Sr. No.	Name of Range	Name of Block	Name of Beat	Name of Reach Where Plantation done & Khasra No.	Plantation month/ Year	Spacing (m)	Target achieved		Species planted	No.of plants planted	GPS Coordinates		M& E Date
							Ha.	RKM			Lat.	Log.	
1	2	3	4	5	6	7	8	9	10	11	12	13	14
									Shisham	650			
									Bakain	200			
									Imli	150			
									Neem	100			
									Total	1250			
697	Palwal	Ghori	Alawalpur	Nayagaon-Janoli -Mandkola Road KM 0-5 L&R	06/2021 & 07/2021	4x4	0.00	6.00	Jamun	100	N28°09'50" N28°09'49" N28°12'45"	E77°21'00" E77°21'01" E77°21'11"	
									Shisham	700			
									P. Papri	500			
									B. Papri	200			
									Total	1500			
698	Palwal	Ghori	Alawalpur	Mandkol-Katesra-Sahpur Road KM 0-4 L&R	06/2021 & 07/2021	4x4	0.00	4.00	Shisham	300	N28°11'31" N28°11'32"	E77°23'57" E77°23'58"	
									Kadam	300			
									B. Papri	340			
									Pilkhan	10			
									Neem	50			
									Total	1000			
699	Palwal	Ghori	Amarpur	Amarpur-Mohna Road KM 0-6 L&R	06/2021 & 07/2021	4x4	0.00	12.00	B.Papri	1255	N28°11'09.6" N28°11'09"	E77°25'13.2" E77°25'13.8"	
									P. Papri	695			
									Bakain	70			
									Shisham	200			
									Neem	480			
									Jamun	50			
									Alastonia	100			
									Pilkhan	150			

Sr. No.	Name of Range	Name of Block	Name of Beat	Name of Reach Where Plantation done & Khasra No.	Plantation month/ Year	Spacing (m)	Target achieved		Species planted	No.of plants planted	GPS Coordinates		M& E Date
							Ha.	RKM			Lat.	Log.	
1	2	3	4	5	6	7	8	9	10	11	12	13	14
									Total	3000			
700	Palwal	Ghori	Alawalpur	Katesra-Gopikhera Road KM 0-3 L&R	06/2021 & 07/2021	4x4	0.00	3.00	Shisham	650	N28°11'09" N28°11'08"	E77°24'36" E77°24'35"	
									Neem	100			
									Total	750			
701	Palwal	Palwal	Dhatir	Palwal-Sohna Road KM 0-6 L&R	06/2021 & 07/2021	4x4	0.00	6.00	Shisham	1100	N28°08'58" N28°08'58" N28°11'59" N28°11'59"	E77°18'35" E77°18'36" E77°13'16" E77°13'15"	
									P. Papri	400			
									Total	1500			
702	Palwal	Palwal	Prithla	Bhiku Nangla -Prithla Road KM 0-4 L&R	06/2021 & 07/2021	4x4	0.00	3.00	Jamun	150	N28°13'32" N28°13'30"	E77°15'48" E77°15'48"	
									Pilkhan	350			
									P. Papri	150			
									Shisham	100			
									Total	750			
703	Palwal	Ghori	Prihtla	Chaprola-Sahrala Road KM 0-4 L&R	06/2021 & 07/2021	4x4	0.00	3.48	B.Papri	500	N28°14'59"	E77°14'51"	
									Pilkhan	200	N28°15'01"	E77°14'53"	
									Jamun	170	N28°15'21"	E77°14'28"	
									Total	870	N28°15'23"	E77°14'27"	
704	Palwal	Mandkola	Mandkola	Riwad -Akbarpur Natol-Bighawali Road KM 0-3 L&R	06/2021 & 07/2021	4x4	0.00	5.00	P.Papri	1000	N28°06'35.17"	E77°06'46.04"	
									Pilkhan	50	N28°06'34.60"	E77°06'44.95"	
									Neem	50	N28°05'49.96"	E77°07'34.70"	
									Shisham	100	N28°05'49.68"	E77°07'33.32"	
									Arjun	50			
									Total	1250			
705	Palwal	Mandkola	Mandkola	Akbarpur Natol-Kurthla-Pondri- Kira Road KM 0-5 L&R	06/2021 & 07/2021	4x4	0.00	5.00	P.Papri	1000	N28°05'32.21"	E77°07'51.56"	

Sr. No.	Name of Range	Name of Block	Name of Beat	Name of Reach Where Plantation done & Khasra No.	Plantation month/ Year	Spacing (m)	Target achieved		Species planted	No. of plants planted	GPS Coordinates		M & E Date
							Ha.	RKM			Lat.	Log.	
1	2	3	4	5	6	7	8	9	10	11	12	13	14
									Pilkhan	50	N28°05'31.94"	E77°07'50.21"	
									Neem	50	N28°04'18.99"	E77°10'11.17"	
									Shisham	100	N28°04'18.04"	E77°10'08.83"	
									Arjun	50			
									Total	1250			
706	Palwal	Mandkola	Janachauli	Gharrot-Swamika Road KM 0-2 L&R	06/2021 & 07/2021	4x4	0.00	2.00	P.Papri	400	N28°04'32.3" N28°04'17" N28°03'32.3" N28°03'54.3"	E77°12'40.1" E77°12'32.2" E77°12'40.4" E77°12'11.9"	
									Pilkhan	100			
									Total	500			
707	Palwal	Mandkola	Janachauli	Jainpur-Khokiyaka Road KM 0-2.5 L&R	06/2021 & 07/2021	4x4	0.00	2.00	P.Papri	400	N28°07'06" N28°06'13" N28°09'08" N28°07'05"	E77°12'14" E77°12'11" E77°11'19" E77°11'13"	
									Siris	80			
									Neem	20			
									Total	500			
708	Palwal	Mandkola	Janachauli	Gharrot-Bichpuri-Aluka-Puthli Road KM 0-6 L&R	06/2021 & 07/2021	4x4	0.00	6.00	P.Papri- 1400,Neem-100	1400	N28°04'29.4" N28°05'26.1" N28°05'22.1" N28°05'16.4"	E77°12'51" E77°14'3.3" E77°11'30.8" E77°11'58.1"	
									Neem	100			
									Total	1500			
709	Palwal	Mandkola	Janachauli	Puthli-Gharrot Road KM 0-1 L&R	06/2021 & 07/2021	4x4	0.00	1.00	P.Papri- 230,Neem-20	230	N28°05'45.1" N28°05'39.5" N28°05'39.1"	E77°13'52.9" E77°13'43.3" E77°13'43.1"	
									Neem	20			
									Total	250			

Sr. No.	Name of Range	Name of Block	Name of Beat	Name of Reach Where Plantation done & Khasra No.	Plantation month/ Year	Spacing (m)	Target achieved		Species planted	No.of plants planted	GPS Coordinates		M& E Date
							Ha.	RKM			Lat.	Log.	
1	2	3	4	5	6	7	8	9	10	11	12	13	14
710	Palwal	Mandkola	Janachauli	Bichpuri-Putli Road KM 0-1 L&R	06/2021 & 07/2021	4x4	0.00	1.00	P.Papri- 240,Neem-10	240	N28°05'28.9" N28°05'26.11" N28°05'26.00" N28°05'26.60"	E77°13'16.1" E77°13'14.9" E77°14'06.3" E77°14'06.2"	
									Neem	10			
									Total	250			
711	Hodal	Hodal	Hodal	Hodal-Punhana road L/R Side KM 0-6	Aug-21	4x4	0.00	13.00	Kajliya	300	27°54'12.7186"	77°21'36.6048"	
									B.papri	1000	27°54'12.6144"	77°21'37.0008"	
									Alstonia	1100	27°53'0.5064"	77°20'4.524"	
									Neem	100	27°52'69.9916"	77°20'4.7472"	
									P.papri	650			
									Shisham	100			
									Total	3250			
712	Hodal	Hodal	Banchari	Mundkati-Sevli road L/R KM 0-4	Aug-21	4x4	0.00	5.00	Kajliya	250	27°58'14.34"	77°20'29.54"	
									B.papri	100	27°58'13.97"	77°20'29.75"	
									P.papri	700	27°58'49.39"	77°17'43.47"	
									Neem	50	27°58'48.95"	77°17'43.65"	
									Shisham	150			
									Total	1250			
713	Hodal	Hodal	Banchari	Mundkati -Gudhrana Approach road km 0-5	Aug-21	4x4	0.00	5.00	B.papri	300	27°58'34.42"	77°20'22.23"	
									P.papri	500	27°58'34.56"	77°20'21.92"	
									Neem	20	27°59'36.46"	77°20'57.45"	
									Shisham	150	27°59'36.36"	77°20'57.08"	
									Alstonia	280			

Sr. No.	Name of Range	Name of Block	Name of Beat	Name of Reach Where Plantation done & Khasra No.	Plantation month/ Year	Spacing (m)	Target achieved		Species planted	No.of plants planted	GPS Coordinates		M& E Date
							Ha.	RKM			Lat.	Log.	
1	2	3	4	5	6	7	8	9	10	11	12	13	14
									Total	1250			
714	Hodal	Hathin	Gehlab	Gehlab to Mitrol road L/R KM 0-2	Aug-21	4x4	0.00	2.00	Bargad	15	28°02'01.6944"	77°17'03.2028"	
									Shisham	80	28°02'2.868"	77°17'53.862"	
									P.papri	390	28°02'2.868"	77°17'4.0128"	
									pipal	15	28°02'02.5872"	77°17'53.4336"	
									Total	500			
715	Hodal	Hathin	Hathin	Hathin -Rindka- Kalsada road	Aug-21	4x4	0.00	5.00	Bargad	175	28°03'20.2608"	77°15'17.7552"	
									Shisham	200	28°03'20.466"	77°15'18.252"	
									P.papri	700	28°03'54.7308"	77°16'2.5788"	
									pipal	175	28°04'15.7836"	77°16'2.5644"	
									Total	1250			
716	Hodal	Hassanpur	Bhiduki	Hodal-Hasanpur road L/R KM 2-10	Aug-21	4x4	0.00	5.00	B.Papri	400	27°53'48.73"	77°23'56.57"	
									P.Papri	740	27°53'48.21"	77°23'56.83"	
									Pilkhan	30	27°55'48.26"	77°27'20.19"	
									Jamun	70	27°55'48.24"	77°27'20.75"	
									Kadam	10			
									Total	1250			
717	Hodal	Hassanpur	Bhiduki	Hodal-Hasanpur road L/R KM 10-16	Aug-21	4x4	0.00	5.00	B.Papri	50	27°55'51.42"	77°27'51.42"	
									P.Papri	1200	27°55'51.24"	77°27'22.93"	
									Total	1250	27°57'54.72"	77°29'7.98"	
718	Hodal	Hassanpur	Pingore	Khambi-Ghasera Road KM 0-2	Aug-21	4x4	0.00	2.00	shisham	100	27°58'21"	77°25'14"	
									B.Papri	250	27°58'23"	77°25'15"	
									P.Papri	150	27°59'00"	77°25'49"	
									Total	500	27°59'01"	77°25'48"	

Sr. No.	Name of Range	Name of Block	Name of Beat	Name of Reach Where Plantation done & Khasra No.	Plantation month/ Year	Spacing (m)	Target achieved		Species planted	No.of plants planted	GPS Coordinates		M& E Date
							Ha.	RKM			Lat.	Log.	
1	2	3	4	5	6	7	8	9	10	11	12	13	14
719	Hodal	Hassanpur	Pingore	Bamnikhara-Hassanpur Road L/R KM 16-22	Aug-21	4x4	0.00	4.00	B.Papri	400	27°58'4.51"	77°26'13.11"	
									P.Papri	470	27°58'4.00"	77°26'12.93"	
									Jamun	130	27°58'3.96"	77°29'5.46"	
									Total	1000	27°58'3.48"	77°29'5.75"	
720	Hodal	Hassanpur	Hassanpur	Macchipur to Gulabad Road L/R	Aug-21	4x4	0.00	4.00	B.Papri	90	27°59'18.86"	77°27'25.21"	
									P.Papri	750	27°59'19.25"	77°27'25.11"	
									Arjun	100			
									Shisham	50			
									Pilkhan	10			
									Total	1000			
721	Hodal	Hassanpur	Pingore	Deeghot-Pingore KM 8-12	Aug-21	4x4	0.00	5.00	B.Papri	500	28°01'51"	77°22'42"	
									P.Papri	550	28°01'49.48"	77°22'44.11"	
									Arjun	150			
									Shisham	50			
									Total	1250			
722	Palwal	Palwal	Maheshpur	Utawar Distributory RD 25-50 L&R	06/2021 & 07/2021	4x4	0.00	6.00	Shisham	750	N28°06'56"	E77°13'37"	
									Papri	750	N28°07'00"	E77°13'36"	
									Total	1500			
723	Palwal	Palwal	Prithla	GMD RD 180-185 L&R	06/2021 & 07/2021	4x4	0.00	8.00	P.Papri	800	N28°13'16"	E77°15'21"	
									Pilkhan	400	N28°13'16"	E77°15'24"	
									Shisham	300	N28°15'44"	E77°15'25"	
									Bakain	300	N28°15'45"	E77°15'28"	
									Jamun	200			

Sr. No.	Name of Range	Name of Block	Name of Beat	Name of Reach Where Plantation done & Khasra No.	Plantation month/ Year	Spacing (m)	Target achieved		Species planted	No.of plants planted	GPS Coordinates		M& E Date
							Ha.	RKM			Lat.	Log.	
1	2	3	4	5	6	7	8	9	10	11	12	13	14
									Total	2000			
724	Palwal	Palwal	Prithla	Dhatir Distributory 0-tail L&R	06/2021 & 07/2021	4x4	0.00	2.52	B.Papri	500	N28°15'40" N28°15'41" N28°15'29" N28°15'29"	E77°14'34" E77°14'36" E77°14'43" E77°14'44"	
									Pilkhan	130			
									Total	630			
725	Palwal	Mandkola	Janachauli	Uttawar Distributory RD 50-68 L&R	06/2021 & 07/2021	4x4	0.00	8.00	P.Papri	1500	N28°08'25"	E77°13'41"	
									Pilkhan	430	N28°08'20"	E77°13'52"	
									Neem	50	N28°08'21"	E77°13'39"	
									Shisham	20	N28°08'18"	E77°13'52"	
									Total	2000			
726	Hodal	Hodal	Banchari	GMD L/R Side RD 54-70	Aug-21	4x4	0.00	20.00	Kajliya	10	27°55'44.61"	77°21'52.72"	
									Neem	300	27°55'42.68"	77°21'51.41"	
									P.Papri	2600	27°57'13.90"	77°19'54.55"	
									B.Papri	1000	27°57'13.49"	77°19'52.05"	
									Alstonia	500			
									shisham	300			
									Bargard	150			
									Pipal	140			
									Total	5000			
727	Hodal	Hathin	Bahin	Kot -Bahin Link drain	Aug-21	4x4	0.00	8.00	shisham	250	27°57'47.2824"	77°15'34.5348"	
									Bargard	50	27°57'46.3536"	77°16'2.0424"	
									Pipal	50	27°57'45.36"	77°16'18.1848"	
									P.Papri	500	27°57'44.2296"	77°16'52.6188"	
									B.Papri	900			

Sr. No.	Name of Range	Name of Block	Name of Beat	Name of Reach Where Plantation done & Khasra No.	Plantation month/ Year	Spacing (m)	Target achieved		Species planted	No.of plants planted	GPS Coordinates		M& E Date
							Ha.	RKM			Lat.	Log.	
1	2	3	4	5	6	7	8	9	10	11	12	13	14
									Alstonia	250			
									Total	2000			
728	Hodal	Hassanpur	Bhiduki	GMD L/R RD 10-20	Aug-21	4x4	0.00	17.00	P.Papri	3800	27°56'35.10"	77°24'48.65"	
									shisham	200	27°56'13.30"	77°25'17.97"	
									B.Papri	190			
									Arjun	60			
									Total	4250			
				Total Palwal			0.00	200.00		50000			
Mewat													
729	Nuh	Tauru	Tauru	Silkho Atitka Rd 0 to 8	Jul-21		0.00	14.00	Bakain	350	N 28° 09'24"	E 76° 57'08"	
									Sahtut	650			
									Shisham	1000			
									Badam Papri	1500			
									Total	3500			
730	Nuh	Tauru	Tauru	Jorashi Uton Rd 0 to 4	Jul-21		0.00	6.00	Sahtut	650	N 28° 14'19"	E 76° 54'19"	
									Shisham	600			
									Neem	250			
									Total	1500			
731	Nuh	NUH	Chhapera	Nuh- Palwal RD KM 6-14	Aug-21		0.00	15.00	Neem	500	N 28° 06'51"	E 77° 03'37"	
									P.Papri	2000			
									Pilkhan	500			
									Jungle Jalabi	500			
									Arjun	200			
									Shisham	50			
									Total	3750			
732	Punhana	Punhana	Pinangao	Pinangao Sec.4&5 H.B.. No.127	July - August/ 2021		0.00	100.00	P.Papri	15000	27°53'37.85"	77° 5'29.61"	
									Jamun	5000			
									Neem	2000			
									Pilkhan	3000			
									Total	25000			
733	Punhana	Shikrawa	Rephua	Ted road 0 to tail	July - August/ 2021		0.00	14.00	Jamun	3500	27°54'8.93664"	77° 6'45.855"	
									Alestonia				
									Jangal jlabi				
									Sisham				

**Annual Plan of Operation for
Net Present Value (Native Species)**

Sr. No.	Name of Range	Name of Block	Name of Beat	Name of Reach Where Plantation done & Khasra No.	Plantation month/ Year	Spacing (m)	Target achieved		Species planted	No.of plants planted	GPS Coordinates		M& E Date
							Ha.	RKM			Lat.	Log.	
1	2	3	4	5	6	7	8	9	10	11	12	13	14
									Neem				
									Total	3500			
734	Punhana	Shikrawa	Shikrawa	Ujhina Drain Rd 160-180	July - August/ 2021		0.00	16.00	Jamun	2000	27°56'26" 27°56'56"	77° 07'59" 77° 08'20"	
									Sisham	300			
									Neem	500			
									Alestonia	750			
									Jangal jlabi	250			
									P.papri	200			
									Total	4000			
735	F.P.JHIRKA	Nagina	Bhadas	Hodal Nagina Road km 32 to 38 L/R Side Khasra No3208	July - August/ 2021		0.00	15.00	Papri	3750	N 27' 55' 02.561"	E 77' 00' 29.834"	
									Neem				
									Siras				
									Shisham				
									Total	3750			
736	F.P.JHIRKA	Nagina	Bhadas	Kotla Bandh Khasra No 3208	July - August/ 2021		0.00	20.00	Papri	5000	N 27' 57' 00.773"	E 77' 00' 15.265"	
									Neem				
									Total	5000			
				Total Mewat			0.00	200.00		50000			
				Total South Circle			0.00	700.00		175000			
				Total NPV (Tall Plants)			0.00	4473.00		1118250			

Annual Plan of Operations of Native Species Plantation under NPV Component for the year 2021-22

Sr. No.	Name of Range	Name of Block	Name of Beat	Name of Reach Where Plantation done	Plantation month/ Year	Spacing (m)	Target achieved		No.of plants planted	Species planted	GPS Coordinates		M& E Date
							Ha.	RKM			Lat.	Log.	
1	2	3	4	5	6	7	8	9	10	11	12	13	
Mewat													
1	Nuh	Tauru	Tauru	Silkho Aravali Khasra No. 92/1 to 98,86 to 91	Aug-21		60	0	30000	Neem=21000, Shisham=3000, Pilkhan=2000, Gular=1000, Dhak=1000, Pipal=500, Jungle Jalebi=1500	N 28° 09'15"	E 76° 57'57"	
2	F.P.JHIRKA	ALIPUR TIGRA	Jhimrawat	Jhimrawat Sec.4&5 Khasra No.3324	Aug-21		25	0	12500	Neem, Siras, Papri	N 27° 51' 51.82"	E 77° 03' 50.22"	
Total Mewat							85.00	0.00	42500				
Total NPV (Native Species)							85.00	0.00	42500				

**Annual Plan of Operation for
Net Present Value (Ridge)**

Annual Plan of Operations of Ridge Plantation under NPV Component for the year 2021-22

Sr. No.	Name of Range	Name of Block	Name of Beat	Name of Reach Where Plantation done	Plantation month/ Year	Spacing (m)	Target achieved		Species planted	No.of plants planted	GPS Coordinates		M& E Date
							Ha.	RKM			Lat.	Log.	
1	2	3	4	5	6	7	8	9	10	11	12	13	
Ambala													
1	Ambala	Jansui	Naggal	Old Hisar Road Km. 19-20 L/Side	Jul-21	2x2	0.00	1.40	Arjun	430	30°13'39.24" 30°13'39.16" 30°13'29.81" 30°13'29.54"	76°42'26.54" 76°42'27.44" 76°42'26.94" 76°42'27.39"	
									Jamun	170			
									Shisham	100			
									Total	700			
2	Naraingarh	Kurali	J harshella	Lalpur-Gadhoulia DB Road km. 0-5 L&R Side	Jul-21	2x2	0.00	3.00	Eucllyptus	1500	30°22'58.47"N 30°22'55.22"N 30°22'52.06"N 30°22'57.02"N	77° 9'38.85"E 77° 8'59.23"E 77° 8'20.77"E 77° 6'45.03"E	
									Total	1500			
3	Naraingarh	Naraingarh	Bhurewala	Ratour Sec 4&5 -	Jul-21	2x2	0.00	82.00	Eucllyptus	31000	30°31'45.19"N 30°31'41.07"N 30°31'41.22"N 30°31'45.22"N	77°2'22.36"E 77° 2'22.02"E 77° 2'37.58"E 77° 2'37.78"E	
									Khair	3000			
									Teak	7000			
									Total	41000			
4	Naraingarh	Shahzadpur	Patvi	Kheragani Sec 4&5	Jul-21	2x2	0.00	13.60	Eucllyptus	6800	30°28'47.69"N 30°28'49.66"N 30°28'52.80"N 30°28'56.50"N	76°56'44.44"E 76°56'47.57"E 76°56'51.78"E 76°56'51.79"E	
									Total	6800			

Sr. No.	Name of Range	Name of Block	Name of Beat	Name of Reach Where Plantation done	Plantation month/ Year	Spacing (m)	Target achieved		Species planted	No.of plants planted	GPS Coordinates		M& E Date
							Ha.	RKM			Lat.	Log.	
1	2	3	4	5	6	7	8	9	10	11	12	13	
Total Ambala							0.00	100.00		50000			
Karnal													
5	Canal	NPV Ridge	Karnal/Munak/M	Old badshai Canal	Budha Peer to Baradari	Feb-22	0	21.05	Shisham=4000, Jamun=1500, Jaomoa=1500, Euc=1500,Kik ar=2025	0	29.487877	76.850458	
6	Assandh	Assandh	Bassi	Chatang Drain Rahra Khizrabad Road to Panipat - Kaital Road			0.00	7.00	Euc	3500	29°34'10.33" N 29°32'15.03" N	76°34'55.98" E 76°33'56.7" E	
7	Assandh	Jundla	Jundla	Barota Tubewell			0.00	8.00	EUC Kiteia	3000 1000	29°38'44.22" N	76°52'6.675" E	
8	Assandh	Assandh	Ardana	Chatang Drain			0.00	31.00	Euc	15500	29°35'19.1" N 29°35'00.0" N 29°34'13.0" N 29°33'40.4" N 29°31'15.3" N 29°30'39.4" N	76°37'09.8" E 76°36'24.3" E 76°35'04.5" E 76°34'12.9" E 76°33'17.1" E 76°31'42.6" E	
9	Assandh	Jundla	Jundla	Jundla Drain			0.00	13.00	Euc	6500			
10	Assandh	Jundla	Padha	Nai Nala Drain			0.00	15.00	Euc	7500			
11	Assandh	Assandh	Ardana	Assandh-Jind Road			0.00	13.00	Euc	6500			
12	Assandh	Assandh	Ardana	Roar Minor			0.00	1.00	Euc	500			
13	Assandh	Assandh	Salwan	Assandh-Salwan Road			0.00	5.00	Euc	2500			
14	Assandh	Assandh	Khandakeri	RF-Khandakeri			0.00	20.00	Euc	10000			
15	Assandh	Nissing	Chorkarsa	Chatang Drain			0.00	15.75	Euc	7875			
16	Assandh	Nissing	Manjura	Kachhwa-Behloipur Road			0.00	0.20	Euc	100			
Total Karnal							0.00	150.00		64475			
Panipat													
17	Panipat	Panipat	Sithana	Kachroli Drain RD 0	07-2021		0.00	1.00	Kikar EUC (Safeda)	50 450	29 28 22	76 56 07	
									Total	500			
18	Panipat	Israna	Naulatha	Nohra Drain RD 43 to	07-2021		0.00	15.00	Kikar Jamoia EUC (Safeda)	1500 1000 5000	29 19 54	76 56 25	
									Total	7500			
19	Panipat	Madlauda	Shera	Joshi Minor RD 5 to	07-2021		0.00	23.00	Kikar Jamoia	1000 500	29 46 59	76 79 40	

Sr. No.	Name of Range	Name of Block	Name of Beat	Name of Reach Where Plantation done	Plantation month/ Year	Spacing (m)	Target achieved		Species planted	No.of plants planted	GPS Coordinates		M& E Date
							Ha.	RKM			Lat.	Log.	
1	2	3	4	5	6	7	8	9	10	11	12	13	
									EUC (Safeda)	10000			
									Total	11500			
20	Samalkha	Samalkha West	Narvana	NARAYANA	07-2021		0.00	12.00	EUC (Safeda)	6000	29 17 13	76 56 31	
									Total	6000			
21	Panipat	Madlauda	Assan	Assan Sec - 38	07-2021		0.00	23.50	Fransh	3000	29 26 60	76 52 39	
									EUC (Safeda)	8750			
									Total	11750			
22	Panipat	Madlauda	Urlana	Irrigation Land Urlana	07-2021		0.00	2.50	Fransh	150	29 20 19	76 40 36	
									EUC (Safeda)	1100			
									Total	1250			
23	Samalkha	Samalkha East	Hathwala	Mahwati to Basada	08-2021		0.00	13.00	EUC (Safeda)	6500	29 13 31	77 04 05	
									Total	6500			
			Total Panipat				0.00	90.00		45000			
Sonipat													
24	Gohana	Kathura	Ahulana	Baroda Minor	07/2021		0.00	9.50	Kikar	300	29.11707	76.618249	
									Jamun	150			
									Amrood	200			
									Euc	4100			
25	Gohana	Kathura	Rindhana	Sunder Branch	07/2021		0.00	4.50	Kikar	250	29.226364	76.524029	
									Euc.	2000			
26	Gohana	Moi	Rukhi	Ghilor Minor	07/2021		0.00	3.75	Euc.	1875	29.095551	76.694016	
27	Gohana	Gohana	Mudlana	Juwara Minor	07/2021		0.00	4.00	Euc.	1000	29.243619	76.77269	
									Amrood	500			
									Kikar	500			
28	Gohana	Bichpari	Ishapur	Butana Branch	10/2021		0.00	15.25	Beri	280	29.276991	76.629068	
									Jamoa	520			
									Euc	6825			
29	Gohana	Gohana	Mundlana	Mundlana Minor	07/2021		0.00	3.00	Kikar	250	29.203604		
									Amrood	250			
									Gumbhari	500			
									Euc	500			
30	Rai	Kharkhoda	Garhi	Delhi Branch	Sep-21		0.00	4.00	Safeda	1500	28055'5.7198"	7600'9.61046"	
									Kikar	300			
									Fransh	200			
31	Rai	Kharkhoda	Sisana	Gorar Minor RD 0-22	Sep-21		0.00	8.00	Safeda	3500	28053'35.236"	76052'10.23"	
									Amrood	500			
32	Rai	Bawana	Karala	Sultanpur Minor	Sep-21		0.00	14.00	Neem	1500	28047'24"	7700'1.32"	
									Kikar	2000			
									shisham	2000			
									Jamun	1500			
33	Rai	Bawana	Bawana	Bawana Distributry	Sep-21		0.00	16.00	Bottle Brush	1500	28050'29.03287"	7701'8.29031"	
									Neem	1500			
									Kachnar	1000			
									shisham	1500			
									Kikar	2500			
34	Rai	Bawana	Bawana	Delhi Tail			0.00	2.00	Kikar	500	28047'21.948"	77004'02.085"	
									shisham	500			
35	Sonipat	Dubheta	Purkhas	CLC RD 160-178 L/ side	Aug-21		0.00	25.00	Kiker	5000	29.133207	76.911357	
									Safeda	3000			

Sr. No.	Name of Range	Name of Block	Name of Beat	Name of Reach Where Plantation done	Plantation month/ Year	Spacing (m)	Target achieved		Species planted	No.of plants planted	GPS Coordinates		M& E Date
							Ha.	RKM			Lat.	Log.	
1	2	3	4	5	6	7	8	9	10	11	12	13	
									Jamova	4000			
									Amrood	500			
36	Sonipat	Dubheta	Purkhas	JLN Feeder	Aug-21		0.00	14.00	Safeda	4000	29.169765	76.908008	
									Shishem	50			
									Jamova	400			
									Amrood	50			
	Sonipat	Dubheta	Purkhas						Kiker	2500			
37	Sonipat	Dubheta	Purkhas	Delhi Branch RD 135-155	Aug-21		0.00	7.00	Safeda	2000	29.177161	76.911393	
									Franch	500			
									Kiker	1000			
				Total Sonipat			0.00	130.00		65000			
Rohtak													
38	Meham	L.Majra	S.Gopalpur	Rohtak Jind Road to Gohana Road bye pass & Rohtak Jind Road Jind chowk to Titoli Choki	Jul/Aug		0.00	7.25	P.Papri	200	28°56'52.29"N	76°32'48.80"E	
									Arjun	950	28°57'44.81"N	76°32'17.89"E	
									Jamun	800			
									Amrood	442			
									Total	2392			
39	Rohtak	Rohtak (N)	Chamaria	(Jind Bypass) Gohana Road to Nasirpur Village (L&R)	Jul/Aug		0.00	2.00	Papri	210	28°56'44.54933" N	76°35'8.19917"E	
									Neem	400	28°56'22.96073" N	76°36'9.27428"E	
									Arjun	50	28°56'43.01254" N	76°35'5.91916"E	
									Total	660	28°56'21.75869" N	76°36'7.17411"E	
40	Meham	L.Majra	Chandi	Chiri Minor	Jul/Aug		0.00	1.00	Jamun	90	29° 2'46.84"N	76°33'15.18"E	
									Arjun	230			
									Amrood	10			
									Total	330			

Sr. No.	Name of Range	Name of Block	Name of Beat	Name of Reach Where Plantation done	Plantation month/ Year	Spacing (m)	Target achieved		Species planted	No.of plants planted	GPS Coordinates		M& E Date
							Ha.	RKM			Lat.	Log.	
1	2	3	4	5	6	7	8	9	10	11	12	13	
41	Meham	L.Majra	Bainsi	Meham Minor	Jul/Aug		0.00	4.50	Arjun	550	29° 3'25.96"N	76°22'59.09"E	
									Shisham	550			
									Jamun	385			
									Total	1485			
42	Rohtak	Sampla	Kharawar	Ismaila Distributory (L&R)	Jul/Aug		0.00	8.50	Jamun	1355	28°50'34.7"N	76°39'08.9"E	
									Shisham	500	28°46'54.1"N	76°43'12.1"E	
									B. Brush	300			
									Bakain	500			
									Amaltash	100			
									Neem	50			
									Total	2805			
43	Rohtak	Sampla	Sampla	Ismaila Distributory (L&R)	Jul/Aug		0.00	5.50	Jamun	215	28°46'54.1"N	76°43'12.1"E	
									Jamoa	1300	28°46'09.1"N	76°44'25.2"E	
									Arjun	300			
									Total	1815			
44	Rohtak	Rohtak (N)	Makrouli	Makrouli Minor	Jul/Aug		0.00	1.25	Jamun	50	28°56'20.57"N	76°37'24.18"E	
									Arjun	200	28°55'42.45"N	76°36'51.91"E	
									Papri	100			
									Jamoa	63			
									Total	413			
Total Rohtak							0.00	30.00		9900			
Sirsa													
45	Dabwali	Dabwali	Dabwali	Dabwali to Rania Road km 4.5-11 L/R	03-09-2021		0.00	2.00	B.Deck	400	29°56'28.11"N	74°43'53.93"E	

Sr. No.	Name of Range	Name of Block	Name of Beat	Name of Reach Where Plantation done	Plantation month/ Year	Spacing (m)	Target achieved		Species planted	No.of plants planted	GPS Coordinates		M& E Date
							Ha.	RKM			Lat.	Log.	
1	2	3	4	5	6	7	8	9	10	11	12		13
									Papri	400			
									Kazolia	200			
									Total	1000			
46	Dabwali	Goriwala	Goriwala	Dabwali to Rania Road km 19-30 L/R	05-09-2021		0.00	4.00	P.Papri	878	29°45'57.13"N	74°44'22.18"E	
									Shahtoot	423			
									B.Papri	86			
									Siris	31			
									Deck	582			
									Total	2000			
47	Dabwali	Goriwala	Goriwala	Bijjuwali to Banwala road km 7-8 L/R	06-09-2021		0.00	1.00	P.Papari	472	29°42'22.61"N	74°48'3.02"E	
									Jamun	28			
									Total	500			
48	Dabwali	Goriwala	Maujarh	Dabwali to Rania Road km 11-18 L/R	09-09-2021		0.00	4.00	Arjun	550	29°52'57.09"N	74°43'49.08"E	
									Papri	725			
									Deck	725			
									Total	2000			
49	Dabwali	Odhan	Panniwala Mota	DHS to Banwala Road km 0-12 L/R	11-08-2021		0.00	11.00	B.Deck	3750	29°42'28.63"N	74°55'42.47"E	
									Jandi	250			
									Kikar	250			
									Papri	800			
									Lasua	100			
									Neem	100			

Sr. No.	Name of Range	Name of Block	Name of Beat	Name of Reach Where Plantation done	Plantation month/ Year	Spacing (m)	Target achieved		Species planted	No.of plants planted	GPS Coordinates		M& E Date
							Ha.	RKM			Lat.	Log.	
1	2	3	4	5	6	7	8	9	10	11	12		13
									Shisham	250			
									Total	5500			
50	Sirsa	Nathusari	Dhukra	Bhattu-Jamal Road Km. 28-38 L&R	01.08.2021		0.00	1.50	Shisham	300	29°21'37.00"N	75°04'06.00"E	
									Pahadi Papri	250			
									Kikar	100			
									Jand/ Jandi/ Khejri	100			
									Total	750			
51	Sirsa	Nathusari	Kagdana	Sirsa Bhadra Road Km. 24-33 L&R	01.08.2021		0.00	4.00	Shisham	800	29°15'52.00"N	75°09'59.00"E	
									Kikar	200			
									Lasoor	100			
									Jand/ Jandi/ Khejri	800			
									Misc	100			
									Total	2000			
52	Sirsa	Nathusari	Nathusari	Bhattu-Jamal Road Km. 19-27 L&R	01.08.2021		0.00	2.00	Shisham	700	29°22'55.00"N	75°10'33.00"E	
									Arjun	100			
									Fransh	100			
									Jand/Jandi/ Khejri	100			
									Total	1000			
53	Sirsa	Ding	Nahrana	Baruwali Nohar Feeder & Fatehabad Branch RD. 0-28 L&R & Rd. 297 to 301	08 & 09/2021		0.00	10.00	Neem	500	29°23'46.00"N	75°13'16.00"E	
									Pahadi Papri	350			
									Dek	2000			
									B.papri	350			
									Beri	300			

Sr. No.	Name of Range	Name of Block	Name of Beat	Name of Reach Where Plantation done	Plantation month/ Year	Spacing (m)	Target achieved		Species planted	No.of plants planted	GPS Coordinates		M& E Date
							Ha.	RKM			Lat.	Log.	
1	2	3	4	5	6	7	8	9	10	11	12	13	
									Subanjana	500			
									Bahera	500			
									Jand/ Jandi/ Khejri	500			
									Total	5000			
54	Sirsa	Nathusari	Dhukra	Baruwali Nohar Feeder RD. 50-89 L&R	08 & 09/2021		0.00	3.50	Shisham	1200	29°22'15.00"N	74°56'43.00"E	
									Silver oak	250			
									Awla	300			
									Total	1750			
55	Sirsa	Nathusari	Kagdana	Rampura Minor. RD 0-36 L&R	08 & 09/2021		0.00	7.00	Shisham	2000	29°20'44.00"N	75°08'34.00"E	
									Kikar	100			
									Jand/ Jandi/ Khejri	1400			
									Total	3500			
56	Sirsa	Nathusari	Randhawa	Baruwali Nohar Feeder RD. 28-50 L&R	08 & 09/2021		0.00	7.00	Jamun	100	29°22'39.00"N	75°07'27.00"E	
									Jand	950			
									Kikar	100			
									Gulmohar	150			
									Shisham	300			
									B.Dek	1000			
									Subajana	100			
									P.Papri	300			
									B.Papri	500			
									Total	3500			
57	Rania	Rania	Ottu	Old Left Ghaghar Bandh 0 to 5 L/R	Sep-21		0.00	1.00	Shisham	100	29°29'2.64"N	74°53'22.69"E	
									B.Deck	100			
									Jamun	150			
									Kazelia	150			
									Total	500			
58	Rania	Rania	Ottu	Old Left Ghaghar Bandh 0 to 5 L/R	Sep-21		0.00	1.00	Shisham	100	29°29'2.64"N	74°53'22.69"E	
									B.Deck	100			
									Jamun	150			
									Kazelia	150			
									Total	500			

Sr. No.	Name of Range	Name of Block	Name of Beat	Name of Reach Where Plantation done	Plantation month/ Year	Spacing (m)	Target achieved		Species planted	No.of plants planted	GPS Coordinates		M& E Date
							Ha.	RKM			Lat.	Log.	
1	2	3	4	5	6	7	8	9	10	11	12		13
59	Dabwali	Abubshahar	Abubshahar	Abubshahar to Ganga- Jarnailly Road km Vill Abubshahar to Chautala Distry. L/R	10-01-2022		0.00	5.00	Jandi	1200	29°51'12.46"N	74°37'8.30"E	
									B.Papri	1300			
									Total	2500			
60	Dabwali	Goriwala	Goriwala	Jarnaily Road Chautala Disty. to Ganga-Munnawali- Bijjuwali- Risaliakhara-Chakkan- Bhunna up to Bhunna Banwala road Chautala Disty. to Vill. Ganga- Munnawali-Bijjuwali- Risaliakhara-Chakkan- Bhunna up to Banwala L/R	08-09-2021		0.00	5.00	Bahera	80	29°49'7.07"N	74°38'43.83"E	
									P.Papri	388			
									B.Papri	41			
									Kazolia	70			
									Arjun	55			
									Deck	1039			
									Gulmohar	80			
									J.Jalebi	270			
									Kikar	7			
									Shisham	11			
									Jamun	3			
									Imli	7			
									Amla	2			
									Jandi	40			
									Siris	407			
									Total	2500			
61	Dabwali	Odhan	Panniwala Mota	Ghukanwali to Nuhiyanwali-Rajpura- Rattakhara Road km 0-12 L/R	07-09-2021		0.00	4.00	Bakain	1000	29°43'28.41"N	74°52'23.38"E	
									Neem	630			
									Lasua	70			

Sr. No.	Name of Range	Name of Block	Name of Beat	Name of Reach Where Plantation done	Plantation month/ Year	Spacing (m)	Target achieved		Species planted	No.of plants planted	GPS Coordinates		M& E Date
							Ha.	RKM			Lat.	Log.	
1	2	3	4	5	6	7	8	9	10	11	12	13	
									Jamun	200			
									Jandi	100			
									Total	2000			
				Total Sirsa			0.00	73.00		36500			
				Total NPV (Ridge)			0.00	573.00		220875.00			

**Annual Plan of Operation for
Net Present Value (Eco-Restoration)**

Annual Plan of Operations of Eco-Restoration under NPV Component for the year 2021-22

Sr. No.	Name of Range	Name of Block	Name of Beat	Name of Reach Where Plantation done	Plantation month/ Year	Spacing (m)	Target achieved		Species planted	No.of plants planted	GPS Coordinates		M& E Date
							Ha.	RKM			Lat.	Log.	
1	2	3	4	5	6	7	8	9	10	11	12	13	
Charkhi-Dadri													
1	Ch. Dadri	Jhojhu	Jhojhu	Tiwala Pahad	08/21 & 09/21		14.00	0.00	Khairi	2800	28°34'8"N 76°06'50"E	28°34'24"N 76°06'34"E	
2	Badha	Badhra	Dudiwala	Atela Village Aravali Hill	July & August		25.00	0.00	Khairi	1800	28°34'32.35"N 76°6'23.46"E	28°34'28.60"N 76°6'18.45"E	
									Papri	3200			
3	Badhra	Badhra	Haroda	Bilawal Village Aravali Hill	July & August		20.00	0.00			28°34'20.09"N	76°06'13.02"E	
Total Charkhi-Dadri							59.00	0.00		7800			
Mewat													
4	Nuh	Tauru	Tauru	Chharora Arawali khasra No. 103	Aug-21		20.00	0.00	Ronjh=2000, Khairi=2000	4000	N 28° 09'53"	E 76° 58'02"	
5	Nuh	Tauru	Mohammpur	Bissar Akbarpur Sec 4 & 5	Aug-21		20.00	0.00	Ronjh=2000, Khairi=2000	4000	N 28° 18'40"	E 76° 56'55"	
6	Nuh	Tauru	Khori	Rangala Sec 4 & 5 Khasra No. 76,90-93	Aug-21		20.00	0.00	Ronjh=2000, Khairi=2000	4000	N 28° 13'54"	E 76° 52'07"	
7	Punhana	Punhana	Pinangao	Pinangwan Section 4& 5	July - August/ 2021		20.00	0.00	P.Papri=, Neem=,	4000	27°52'58.21"	77° 6'39.45"	
8	F.P.JHIRKA	Nagina	Mandikhera	N.Mubarikpur Sec. 4&5	July - August/ 2021		30.00	0.00	Rounj, Neem, Shahtoot, Papri,	6000	N 27° 52' 40"	E 76° 56' 25"	
Total Mewat							110.00	0.00		22000			
Gurugram													
9	Gurugram	Gurugram	Bandhwari / Sukhrali	Bandhwari Sec 4&5			20.00	0.00	P.Papri - 1000, Ronjh - 1000, Khairi - 2000	4000	28.383960 28.380078	77.150228 77.149804	
Total Mewat							20.00	0.00		4000			
Total NPV (Eco-Restoration)							189.00	0.00		33800			

**Annual Plan of Operation for
Net Present Value (Alkali)**

Annual Plan of Operations of Alkali Plantation under NPV Component for the year 2021-22

Sr. No.	Name of Range	Name of Block	Name of Beat	Name of Reach Where Plantation done	Plantation month/ Year	Spacing (m)	Target achieved		Species planted	No.of plants planted	GPS Coordinates		M& E Date
							Ha.	RKM			Lat.	Log.	
1	2	3	4	5	6	7	8	9	10	11	12	13	
Rohtak													
1	Meham	Kalanaur	Katesra	Beri Kalanaur Meham Road	Jul/Aug		1.50	0.00	B.Brush	900	28°48'21"N	76°27'58"E	
									Casurina	600			
									Total	1500			
2	Meham	Kalanaur	Kalanaur	Beri Kalanaur Meham Road	Jul/Aug		0.50	0.00	B.Brush	500	28°53'14"N	76°22'25"E	
									Total	500			
3	Meham	L.Majra	S.Gopalpur	Rohtak Jind Road	Jul/Aug		2.00	0.00	Shisham	250	28°59'32.55"N	76°31'7.91"E	
									Casurina	200			
									B.Brush	400			
									Dalmoth	320			
									Jamoa	550			
									Pilkhan	280			
									Total	2000			
4	Meham	Meham	Madina S	Raja Kacha Gohar Road	Jul/Aug		2.00	0.00	Pilkhan	1400	28°53'53.80"N	76°22'24.45"E	
									Bar	100			
									Pipal	100			
									Gular	100			
									Jamoa	300			
									Total	2000			
5	Meham	Meham	Madina N	Raja Kacha Gohar Road	Jul/Aug		2.00	0.00	Arjun	700	28°56'55.46"N	76°23'22.79"E	
									Jamoa	700			
									Shisham	300			
									Kachnar	150			
									Neem	150			
									Total	2000			
6	Meham	L.Majra	Bainsi	Raja Kacha Gohar Road	Jul/Aug		1.00	0.00	B.Brush	600	29° 0'0.16"N	76°24'21.56"E	
									Pipal	200			
									Jamun	100			
									Kachnar	50			
									Shisham	50			
									Total	1000			
7	Meham	Meham	Madina N	Bharan to Behlba Road	Jul/Aug		2.00	0.00	Arjun	500	28°56'24.29"N	76°20'49.86"E	
									Jamoa	1200			
									Shisham	300			
									Total	2000			
8	Meham	Meham	Farmana	Meham Drain	Jul/Aug		0.75	0.00	Arjun	750	29°0'13.53"N	76°22'53.31"E	
									Total	750			
9	Meham	L.Majra	Bainsi	Bainsi Forest	Jul/Aug		10.75	0.00	B.Brush	4900	29° 3'25.27"N	76°27'17.48"E	

Sr. No.	Name of Range	Name of Block	Name of Beat	Name of Reach Where Plantation done	Plantation month/ Year	Spacing (m)	Target achieved		Species planted	No.of plants planted	GPS Coordinates		M& E Date
							Ha.	RKM			Lat.	Log.	
1	2	3	4	5	6	7	8	9	10	11	12		13
									Shisham	800	29° 3'35.40"N	76°27'37.22"E	
									Casurina	2000			
									P.Papri	500			
									Jamun	800			
									Bar	50			
									Pipal	50			
									Neem	300			
									Arjun	1350			
									Total	10750			
10	Meham	Kalanaur	Kahanaur	Ballab to Kakrana Road	Jul/Aug		0.50	0.00	Shisham	400	28°48'1"N	76°32'23"E	
									Casurina	100			
									Total	500			
11	Meham	Kalanaur	Kalanaur	Kherari Mor to Basana Road	Jul/Aug		2.00	0.00	Neem	50	28°53'17"N	76°22'9"E	
									Dalthoth	90			
									Arjun	500			
									Shisham	250			
									Bar	5			
									Pipal	5			
									B.Brush	1100			
									Total	2000			
				Total Rohtak			25.00	0.00		25000			
				Total NPV (Alkali)			25.00	0.00		25000			

**Annual Plan of Operation for
Infrastructures/Building (NPV)**

Annual Plan of Operations of Building under NPV Component for the year 2021-22

Sr. No.	Name of Range	Name of Block	Name of Beat	Name of Site where building constructed	Name and No. of the Building constructed	Expenditure	GPS Coordinates		M & E Date
							Lat.	Log.	
1	2	3	4	5	6	7	8		9
Morni-Pinjore									
1	Kalka	Surajpur	Dhamala	DP-253	Range Office, Kalka & 1 No.	2923108.00	30 48 31.6 N	76 52 41.9 E	-
Total Morni-Pinjore						2923108.00			
Yamunanagar									
2	Kalesar	Kalesar	Kalesar	Kalesar	Kalesar Range Office No 1	2921000.00	N30°20'36"	E77°34'56"	-
Total Yamunanagar						2921000.00			
Jind									
3	Safidon	Pillukhera	Pillukhera Nry	Pillukhera Seed Store	Pillukhera Seed Store (1 No.)		29°21'24"N	76°30'05"E	8/17/2022
4	Narwana	Uchana	Baroda Nry	Water Tank Baroda	Water Tank Baroda (1 No.)		29.425279	76.222566	-
Total Jind						0.00			
Rewari									
5	Rewari	Rewari	Rewari	Upward Divisional Forest Office	Range Forest Office-1	6384437.00	28*11'22"	76*37'18"	
6	Rewari	Rewari	Rewari	Upward Divisional Forest Office	Range Forest Office-2 M & E		28*11'22"	76*37'18"	
Total Rewari						6384437.00			

**Annual Plan of Operation for
Soil & Moisture Conservation
Works (CA)**

Annual Plan of Operations of SMC Works under CA Component for the year 2021-22

Sr No	Name of Range	Name of Block	Name of Beat	Site Name	Name of Khala/Watershed Where SMC Work done	Detail of SMC Work			GPS Co-ordinates		M& E Date
						Name of SMC work	No. of work	Expenditure	Lat.	Log.	
1	2	3	4	5	6	7	8	9	10	11	
Morni-Pinjore											
1	Kalka	Nanakpur	Nanakpur	Dhanga Wala Choe (CA)	Dhanga Wala Choe (CA)	Crate wire Structure No.1	1	240432.00	30 52 23	76 48 51	
2	Kalka	Nanakpur	Nanakpur	Dhanga Wala Choe (CA)	Dhanga Wala Choe (CA)	Crate wire Structure No.2	1	259016.00	30 52 23.24	76 48 53.10	
3	Kalka	Nanakpur	Nanakpur	Dhanga Wala Choe (CA)	Dhanga Wala Choe (CA)	SMCS No.1	1	390890.00	30 52 32	76 48 54	
4	Kalka	Nanakpur	Nanakpur	Dhanga Wala Choe (CA)	Dhanga Wala Choe (CA)	SMCS No.2	1	476396.00	30 52 31	76 48 57	
5	Kalka	Nanakpur	Nanakpur	Dhanga Wala Choe (CA)	Dhanga Wala Choe (CA)	SMCS No.3	1	435210.00	30 52 33.9	76 48 56.10	
6	Kalka	Nanakpur	Nawanagar	R-71, C-11 Jaamu Wala Choe	R-71, C-11 Jaamu Wala Choe	SDD-2	1	1301592.00	30 53 41.99	76 48 05.04	
7	Kalka	Nanakpur	Nawanagar	R-71, C-11, Jaamu Wala Choe NO 1	R-71, C-11, Jaamu Wala Choe NO 1	SDD	1	2016579.00	30 53 47	76 48 11	
8	Kalka	Nanakpur	Kona	R-71 C-9 Tarkha Wala choe (CA)	R-71 C-9 Tarkha Wala choe (CA)	Crate wire Structure NO.1	1	181015.00	30 52 11	76 48 52	
9	Kalka	Nanakpur	Kona	R-71 C-9 Tarkha Wala choe (CA)	R-71 C-9 Tarkha Wala choe (CA)	Crate wire Structure No.2	1	274576.00	30 52 11	76 48 55	
10	Kalka	Nanakpur	Nawanagar	R-71 C-11 Thappal Wala Choe (CA)	R-71 C-11 Thappal Wala Choe (CA)	Crate wire Structure No.1	1	183625.00	30 54 11	76 46 59	
11	Kalka	Nanakpur	Nawanagar	R-71 C-11 Thappal Wala Choe (CA)	R-71 C-11 Thappal Wala Choe (CA)	Crate wire Structure No.2	1	212842.00	30 54 11.9	76 46 7	
12	Kalka	Nanakpur	Nawanagar	R-71 C-11 Thappal Wala Choe (CA)	R-71 C-11 Thappal Wala Choe (CA)	Crate wire Structure No.3	1	213516.00	30 54 19	76 46 4	
13	Kalka	Nanakpur	Nawan Nagar	R-71 C-10	R-71 C-10	SDD	1	2036689.00	30 53 23	76 49 16	
14	Kalka	Nanakpur	Nawan Nagar	Mandhna Wala Choe R-71, C-10	Mandhna Wala Choe R-71, C-10	CWS No-1	1	245508.00	30 53 04.10	76 48 39.07	
15	Kalka	Nanakpur	Nawan Nagar	Jaamu Wala Choe	Jaamu Wala Choe	CWS No-3	1	336788.00	30 53 39	76 47 56	
16	Kalka	Nanakpur	Nawan Nagar	Jaamu Wala Choe	Jaamu Wala Choe	CWS No-1	1	333321.00	30 53 39.85	76 47 57.13	
17	Kalka	Nanakpur	Nawan Nagar	Jaamu Wala Choe	Jaamu Wala Choe	CWS No-2	1	288351.00	30 53 39.55	76 47 56.56	
18	Kalka	Nanakpur	Nawanagar	R-71 C-11 Jaamu Wala Choe (CA)	R-71 C-11 Jaamu Wala Choe (CA)	SMCS	1	386200.00	30 53 43	76 47 59	
19	Kalka	Surajpur	Dhamala	R-71 C-3, Sukhi Wala Choe (CA)	R-71 C-3, Sukhi Wala Choe (CA)	SMCS	1	458263.00	30 47 38	76 52 57	
20	Kalka	Surajpur	Surajpur	DP253, Baba Balak Nath Wala Choe (CA)	DP253, Baba Balak Nath Wala Choe (CA)	SMCS No.2	1	447918.00	30 47 33	76 52 57.2	
21	Kalka	Surajpur	Surajpur	DP253, Baba Balak Nath Wala Choe (CA)	DP253, Baba Balak Nath Wala Choe (CA)	SMCS No.1	1	421495.00	30 47 33	76 52 57	
22	Kalka	Surajpur	Basolan	R-71 C-5, Dhoom Wala choe	R-71 C-5, Dhoom Wala choe	Crate wire Structure No. 1	1	268356.00	30.824736	76.855332	
23	Kalka	Surajpur	Basolan	R-71 C-5, Dhoom Wala choe	R-71 C-5, Dhoom Wala choe	Crate wire Structure No. 2	1	273403.00	30.82435	76.856241	
24	Kalka	Surajpur	Basolan	R-71 C-5, Dhoom Wala choe	R-71 C-5, Dhoom Wala choe	Crate wire Structure No. 3	1	265785.00	30 48 59.82	76 51 28.82	

Sr No	Name of Range	Name of Block	Name of Beat	Site Name	Name of Khala/Watershed Where SMC Work done	Detail of SMC Work			GPS Co-ordinates		M& E Date
						Name of SMC work	No. of work	Expenditure	Lat.	Log.	
1	2	3	4	5	6	7	8	9	10		11
25	Kalka	Surajpur	Basolan	R-71 C-5, Dhoom Wala choe	R-71 C-5, Dhoom Wala choe	Crate wire Structure No. 4	1	286618.00	30.822837	76.857147	
26	Kalka	Surajpur	Basolan	R-71 C-5, Dhoom Wala choe	R-71 C-5, Dhoom Wala choe	Crate wire Structure No. 5	1	266882.00	30.821212	76.859237	
27	Kalka	Surajpur	Basolan	R-71 C-5, Dhoom Wala choe	R-71 C-5, Dhoom Wala choe	SMCS No.1	1	439705.00	30 49 05.06	76 51 29.40	
28	Kalka	Surajpur	Basolan	R-71 C-5, Dhoom Wala choe	R-71 C-5, Dhoom Wala choe	SMCS No.2	1	370335.00	30 48 56.98	76 51 38.98	
29	Kalka	Surajpur	Basolan	R-71 C-5, Dhoom Wala choe	R-71 C-5, Dhoom Wala choe	SMCS No.3	1	492750.00	30.816524	76.857924	
30	Kalka	Surajpur	Basolan	R-71 C-5, Dhoom Wala choe	R-71 C-5, Dhoom Wala choe	SMCS No.4	1	429085.00	30.815979	76.857407	
31	Kalka	Surajpur	Basolan	R-71 C-5, Dhoom Wala choe	R-71 C-5, Dhoom Wala choe	SMCS No.5	1	434098.00	30.816249	76.857422	
32	Kalka	Surajpur	Basolan	R-71 C-5 Madho Wala Choe (CA)	R-71 C-5 Madho Wala Choe (CA)	CWS	1	327943.00	30 48 58.70	76 51 47.74	
33	Morni	Thandog	Raji Tikri	C-185	C-185	Crate wire No-1	1	288292.00			
34	Morni	Thandog	Raji Tikri	C-185	C-185	Crate wire No-2	1	288023.00			
35	Morni	Bhuri	Raji Tikri	C-122	C-122	Crate wire No-1	1	420172.00			
36	Raipur Rani	Trilokpur	Trilokpur	Plasara Ka Khala	Plasara Ka Khala	CSMS ABT WALL No 4	1	752900.00			
37	Pinjore	Mallha	Mallha	DP-244	DP-244	CSMS	1	569311.00			
38	Pinjore	Mallha	Jodhpur	DP-245/46	DP-245/46	SMCS No-2	1	534867.00			
39	Panchkula	Burajkotian	Burajkotian	R- 70, C- 5	R- 70, C- 5	Stone Masonry with RCC WHS	1	4109731.00			
40	Panchkula	Burajkotian	Burajkotian	R- 70, C- 5	R- 70, C- 5	Stone Masonry with RCC WHS	1	4295691.00			
41	Panchkula	Burajkotian	Burajkotian	R-70, C-5	R-70, C-5	Const. of CSMS No-1, 28000- Gulabi Tun Wala Choi	1	431342.00			
42	Panchkula	Burajkotian	Burajkotian	R-70, C-5	R-70, C-5	Const. of CSMS No-1, Palle wali Choi	1	423780.00			
43	Panchkula	Burajkotian	Burajkotian	R-70, C-5	R-70, C-5	Const. of CSMS No-1, Malljan Wali Choi	1	465301.00			
44	Panchkula	Ramarh	Assrewali	Moran Wala Choe Assrewali PF	Moran Wala Choe Assrewali PF	Const. of Silt Detention Dam Cum water Body (Earthen) No-1	1	2463281.00			
45	Panchkula	Ramarh	Assrewali	Johdi wala Choe, Assrewali PF	Johdi wala Choe, Assrewali PF	Const. of Pond	1	1267795.00			
46	Panchkula	Ramarh	Assrewali	Johdi wala Choe, Assrewali PF	Johdi wala Choe, Assrewali PF	Const. of CSMS No-1, Pani wala Khala	1	894790.00			
47	Panchkula	Ramarh	Assrewali	Johdi wala Choe, Assrewali PF	Johdi wala Choe, Assrewali PF	Const. of CSMS No-2, Sukh Khala	1	883728.00			
48	Panchkula	Ramarh	Assrewali	Johdi wala Choe, Assrewali PF	Johdi wala Choe, Assrewali PF	Const. of CSMS No-3, Sukh Khala	1	888886.00			

Sr No	Name of Range	Name of Block	Name of Beat	Site Name	Name of Khala/Watershed Where SMC Work done	Detail of SMC Work			GPS Co-ordinates		M& E Date
						Name of SMC work	No. of work	Expenditure	Lat.	Log.	
1	2	3	4	5	6	7	8	9	10		11
49	Panchkula	Ramarh	Assrewali	Johdri Wala Choe	Johdri Wala Choe	WHS		8345839.00			
Total Morni-Pinjore								42318911.00			
Fatehabad											
50	Tohana	Chandpur	Kulan	Rangoi Nala RD 0 to 20 L/side	Rangi Nalah	Trench	1200 (1200x1x0.6x0.5)	68150.00	29°43'52.64"N	75°45'33.10"E	
Total Fatehabad								68150.00			
Yamunanagar											
51	Chhachhrauli	Chhachhrauli	Balachour PF	Balachour PF	SomNadi	CC Block Protection Wall	1	1810163.00	30.230941	77.379647	
52	Chhachhrauli	Kot	Kot Sarkari RF	Kot Sarkari RF	Boli Nadi	Digging of pond	1	423526.00	30°19'10"	77°24'12"	
53	Chhachhrauli	Kot	Jaitpur	Jaitpur	Boli Nadi	CC Stud 1 to 4	4	2950771.00	30°23'07"	77°24'46"	
54	Chhachhrauli	Kot	Jaitpur	Jaitpur	Boli Nadi	Abutment Wall 1 & 2	2	4157725.00	30°23'32"	77°24'55"	
Total Chhachhrauli Range							8	9342185.00			
55	Jagadhri	Dadupur	Devdhar PF	Yamuna River	Yamuna River	Retaining Wall	2	3600271.00	30 14 51.184437	77 30 42.353216	
56	Jagadhri	Dadupur	Muzadwala PF	Yamuna River	Yamuna River	Retaining Wall	1	1904704.00	30.13 40.851566	77 28 15.336067	
57	Jagadhri	Bhagwargarh	Kalanaur RF	Yamuna River	Yamuna River	C.C. Abutment Wall	1	534201.00			
58	Jagadhri	Bhagwargarh	Beer Tapu RF	Yamuna River	Yamuna River	Water percolation Tank	1	428780.00	30.065203	77.329439	
Total Jagadhari Range							5	6467956.00			
59	Kalesar	Khizrabad	Gulabgarh RF	Yamuna River	Yamuna River	Digging of pond	2	1387137.00	30°15'42"	77°27'51"	
Total Kalesar Range							2	1387137.00			
60	Sadhaura	Bilaspur	Sandhai P.F.	Saraswati Nadi at Sandhai P.F.	Saraswati Nadi	Ipomia Planting	1	13581.00			
61	Sadhaura	Rasulpur	Nizampur R.F.	Chota Markanda Nadi at Nizampur RF	Chota Markanda Nadi	CSMS	1	120539.00	30°28'6.7"	77°12'6.9"	
62	Sadhaura	Ranjitpur	S.B.Pur R.F.	Narshal Wala Khala in S.B.Pur R.F.	Narshal Wala Khala	RCC CHECK DAM	1	1105780.00	30°24'23"	77°23'56"	
63	Sadhaura	Sadhaura	Sadikpur UCF	Shisham Wala Khala at Sadikpur UCF	Shisham Wala Khala	CSMS	2	385133.00	30.430302 30.429458	77.235189 77.26544	
Total Sadhaura Range							5	1625033.00			
Total Yamunanagar							20	18822311.00			
Jind											

Sr No	Name of Range	Name of Block	Name of Beat	Site Name	Name of Khala/Watershed Where SMC Work done	Detail of SMC Work			GPS Co-ordinates		M& E Date
						Name of SMC work	No. of work	Expenditure	Lat.	Log.	
1	2	3	4	5	6	7	8	9	10		11
64	Jind	Jind South	Ramrai	Hansi Branch RD 215 to 235 (Ramrai)	Hansi Branch RD 215 to 235 (Ramrai)	Making Trench	500 (2x0.8x0.6 mtr)	56000.00	29°17'20.03"N 29°17'21.58"N 29°16'6.66"N 29°16'7.47"N	76°15'56.47"E 76°15'55.97"E 76°12'19.08"E 76°12'17.82"E	
65	Jind	Jind South	Ghimana	Jind No. 8 RD 0 to Tail (Ghimana)	Jind No. 8 RD 0 to Tail (Ghimana)	Making Trench	150 (2x0.8x0.6 mtr)	16800.00	29°17'29.51"N 29°17'29.18"N 29°16'18.90"N 29°16'19.50"N	76°16'17.99"E 76°16'17.29"E 76°14'37.18"E 76°14'36.73"E	
66	Jind	Jind South	Ghimana	Jind No. 7 RD 0 to Tail (Ghimana)	Jind No. 7 RD 0 to Tail (Ghimana)	Making Trench	750 (2x0.8x0.6 mtr)	84000.00	29°18'34.13"N 29°18'33.48"N 29°19'20.06"N 29°19'20.11"N	76°19'21.34"E 76°19'21.88"E 76°19'31.99"E 76°19'32.90"E	

Sr No	Name of Range	Name of Block	Name of Beat	Site Name	Name of Khala/Watershed Where SMC Work done	Detail of SMC Work			GPS Co-ordinates		M& E Date
						Name of SMC work	No. of work	Expenditure	Lat.	Log.	
1	2	3	4	5	6	7	8	9	10		11
67	Jind	Jind South	Ghimana	Jind Bhiwani Road Km 5 to 13 (Ghimana)	Jind Bhiwani Road Km 5 to 13 (Ghimana)	Making Trench	1250 (2x0.8x0.6 mtr)	140000.00	29°18'34.39"N 29°18'34.75"N 29°12'30.77"N 29°12'31.50"N	76°18'49.37"E 76°18'49.05"E 76°14'15.18"E 76°14'14.41"E	
68	Jind	Jind South	Sindhvi Khera	Jind Gohana Road Km 5 to 11 (Sindhvikhera)	Jind Gohana Road Km 5 to 11 (Sindhvikhera)	Making Trench	1820 (2x0.8x0.6 mtr)	203840.00	29°18'50.10"N 29°18'49.44"N 29°15'3.07"N 29°15'2.21"N	76°19'12.80"E 76°19'12.61"E 76°29'12.02"E 76°29'11.74"E	
69	Jind	Jind North	Alewa	Jind Ashand Road Km 55 to 65 L&R Side (Alewa)	Jind Ashand Road Km 55 to 65 L&R Side (Alewa)	Making Trench	1150 (2x0.8x0.6 mtr)	128800.00	29°30'15.83"N 29°30'15.92"N 29°25'6.28"N 29°25'6.02"N	76°23'23.57"E 76°23'24.17"E 76°21'46.69"E 76°21'47.33"E	
70	Jind	Jind North	Naguran	Jind Ashand Road Km 65 to 71 L&R Side (Naguran)	Jind Ashand Road Km 65 to 71 L&R Side (Naguran)	Making Trench	320 (2x0.8x0.6 mtr)	35840.00	29°25'6.18"N 29°25'5.85"N 29°26'58.69"N 29°26'57.95"N	76°21'46.67"E 76°21'47.34"E 76°24'35.76"E 76°24'36.39"E	

Sr No	Name of Range	Name of Block	Name of Beat	Site Name	Name of Khala/Watershed Where SMC Work done	Detail of SMC Work			GPS Co-ordinates		M& E Date
						Name of SMC work	No. of work	Expenditure	Lat.	Log.	
1	2	3	4	5	6	7	8	9	10		11
71	Jind	Julana	Ramkali	Shadipur Minor RD 0 to 10 (Ramkali)	Shadipur Minor RD 0 to 10 (Ramkali)	Making Trench	250 (2x0.8x0.6 mtr)	28000.00	29°11'40.29"N 29°11'40.46"N 29°10'30.50"N 29°10'30.50"N	76°27'42.39"E 76°27'41.94"E 76°27'22.99"E 76°27'22.99"E	
72	Jind	Julana	Julana	Shadipur Minor RD 10 to Tail (Julana)	Shadipur Minor RD 10 to Tail (Julana)	Making Trench	230 (2x0.8x0.6 mtr)	25760.00	29°8'43.54"N 29°8'43.28"N 29°10'28.68"N 29°10'28.69"N	76°25'48.32"E 76°25'48.65"E 76°27'22.69"E 76°27'23.11"E	
73	Safidon	Safidon 2nd	Anta	Hansi Branch Rd 50 to 67 (Anta Beat)	Hansi Branch Rd 50 to 67 (Anta Beat)	Making Trench	1050 (2x0.8x0.6 mtr)	117600.00	29°24'17.00"N 29°24'15.56"N 29°24'57.71"N 29°25'25.41"N	76°41'3.98"E 76°41'5.22"E 76°43'1.35"E 76°44'19.25"E	1/5/2022
74	Safidon	Safidon 2nd	Anta	Joshi Drain RD Panipat Seema to Railway Line (Anta Beat)	Joshi Drain RD Panipat Seema to Railway Line (Anta Beat)	Making Trench	250 (2x0.8x0.6 mtr)	28000.00	29°24'55.84"N 29°24'56.84"N 29°23'40.03"N 29°23'40.62"N	76°44'30.35"E 76°44'29.77"E 76°42'20.05"E 76°42'19.51"E	1/8/2022

Sr No	Name of Range	Name of Block	Name of Beat	Site Name	Name of Khala/Watershed Where SMC Work done	Detail of SMC Work			GPS Co-ordinates		M& E Date
						Name of SMC work	No. of work	Expenditure	Lat.	Log.	
1	2	3	4	5	6	7	8	9	10	11	
75	Narwana	Dhamtan	Nehra	Dharodi to Rajgarh Dhobi Road Km 0 to 8 L&R Side	Dharodi to Rajgarh Dhobi Road Km 0 to 8 L&R Side	Making Trench	250 (2x0.8x0.6 mtr)	28000.00	29°38'13.32"N 29°38'13.72"N 29°38'1.63"N 29°38'2.09"N	76° 3'31.14"E 76° 3'30.90"E 76° 2'31.16"E 76° 2'31.08"E	-
76	Narwana	Dhamtan	Garhi	Kaithal Drain RD 18 to 48 L&R Side	Kaithal Drain RD 18 to 48 L&R Side	Making Trench	1820 (2x0.8x0.6 mtr)	203840.00	29°48'20.51"N 29°48'19.19"N 29°45'8.52"N 29°45'7.06"N	76° 7'28.74"E 76° 7'27.17"E 76° 14'50.87"E 76° 14'49.45"E	-
77	Narwana	Uchana	Uchana	Sudkain Tail Minoir RD 0 to Tail L&R Side	Sudkain Tail Minoir RD 0 to Tail L&R Side	Making Trench	1150 (2x0.8x0.6 mtr)	128800.00	29°31'38.57"N 29°31'38.91"N 29°25'26.46"N 29°25'26.67"N	76° 9'58.82"E 76° 9'58.22"E 76° 6'52.21"E 76° 6'51.56"E	-
78	Narwana	Uchana	Kakrod	Uchana Khurd to Bhagwanpura Road Km 0 to 5 L&R Side	Uchana Khurd to Bhagwanpura Road Km 0 to 5 L&R Side	Making Trench	800 (2x0.8x0.6 mtr)	89600.00	29°28'18.67"N 29°28'18.71"N 29°30'42.00"N 29°30'41.75"N	76° 7'6.49"E 76° 7'7.43"E 76° 6'57.83"E 76° 6'58.24"E	-

Sr No	Name of Range	Name of Block	Name of Beat	Site Name	Name of Khala/Watershed Where SMC Work done	Detail of SMC Work			GPS Co-ordinates		M& E Date
						Name of SMC work	No. of work	Expenditure	Lat.	Log.	
1	2	3	4	5	6	7	8	9	10	11	
79	Narwana	Uchana	Uchana	Uchana to Khapar Road Km 0 to 4 L&R Side	Uchana to Khapar Road Km 0 to 4 L&R Side	Making Trench	600 (2x0.8x0.6 mtr)	29896.00	29°27'48.66"N 29°27'48.60"N 29°25'30.41"N 29°25'30.38"N	76°10'21.40"E 76°10'20.93"E 76°10'17.88"E 76°10'17.23"E	-
Total Jind								1344776.00			
Faridabad											
80	Fbad	Sikrona	Dhauj	Dhauj section 4 & 5	Dhauj section 4 & 5	Soak Pit	01 No	84500.00	N 28 21 1.3039 E 77 10 50.96 N 28 21 0.486 E 77 10 50.1945 N 28 21 0.822177 10 49.9156		
Total Faridabad								84500.00			
Kaithal											
81	Pundri	Pundri	Fatehpur	Fatehpur Escape	C-1	Water Bodie -1	1	103863.00	29.777859	76.542388	
82	Pundri	Pundri	Fatehpur	Fatehpur Escape	C-2	Water Bodie- 2	1	103863.00	29.777805	76.542018	
83	Pundri	Pundri	Fatehpur	Fatehpur Escape	C-2	Water Bodie- 3	1	103863.00	29.779410	76.538993	
84	Pundri	Pundri	Fatehpur	Fatehpur Escape	C-3	Water Bodie- 4	1	103863.00	29.779887	76.537060	
85	Pundri	Pundri	Fatehpur	Fatehpur Escape	C-3	Water Bodie -5	1	103863.00	29.780865	76.537094	
86	Pundri	Pundri	Fatehpur	Fatehpur Escape	C-6	Water Bodie -6	1	103863.00	29.782033	76.537210	
87	Pundri	Pundri	Fatehpur	Fatehpur Escape	C-6	Water Bodie- 7	1	103863.00	29.783910	76.538679	
88	Pundri	Pundri	Fatehpur	Fatehpur Escape	C-5	Water Bodie- 8	1	103863.00	29.783957	76.539570	
89	Pundri	Pundri	Fatehpur	Fatehpur Escape	C-5	Water Bodie- 9	1	103863.00	29.785793	76.542012	
90	Pundri	Pundri	Fatehpur	Fatehpur Escape	C-4	Water Bodie- 10	1	103863.00	29.785561	76.543293	
91	Pundri	Pundri	Fatehpur	Fatehpur Escape	C-4	Digging of Trench	990 M ²	127407.00	29.783488	76.543224	
Total Kaithal							10 W.B.+ 990 M²	1166037.00			

Sr No	Name of Range	Name of Block	Name of Beat	Site Name	Name of Khala/Watershed Where SMC Work done	Detail of SMC Work			GPS Co-ordinates		M& E Date
						Name of SMC work	No. of work	Expenditure	Lat.	Log.	
1	2	3	4	5	6	7	8	9	10	11	
Mewat											
92	Firozpur Jhirka	Firozpur Jhirka	Agon	Agon Sec. 4&5	Sec 4 & 5	Pond	2680 M3	610429.00	N 27°43'40.35"	E 77°59'07.40"	
93	Nuh	Tauru	Mohmadpur	Kharak Jalalpur Sec 4 & 5	Sec 4 & 5	Pond	1200 M3	553275.00	N 28°17'56"	E 77°00'33"	
94	Nuh	Rewasan	Rewasan	Rojka Meo PF	Sec 4 & 5	Pheriperal Trench	232.21 M3	56001.00	N 28°21'40.62"	E 77°05'35.70"	
95	Nuh	Tauru	Tauru	Dalaka Sec 4 & 5	Sec 4 & 5	Pheriperal Trench	346.3 M3	83516.00	N 28°12'01"	E 77°00'05"	
96	Nuh	Tauru	Mohmadpur	Bissar Akbarpur Sec 4 & 5	Sec 4 & 5	Pheriperal Trench	353.22 M3	85186.00	N 28°18'42"	E 77°56'38"	
97	Firozpur Jhirka	Firozpur Jhirka	Agon	Agon Sec. 4&5	Sec 4 & 5	Pheriperal Trench	576.45 M3	138675.00	N 28°43'40.35"	E 77°59'07.40"	
98	Firozpur Jhirka	Nagina	Ghagas	Ghagas Sec 4 & 5	Sec 4 & 5	Pheriperal Trench	172 M3	43307.00	N 27°57'24"	E 76°56'22"	
99	Punhana	Punhana	Tigaon	Tigaon Sec 4 & 5	Sec 4 & 5	Pheriperal Trench	385 M3	97140.00	N 28°51'45.46"	E 77°11'59.90"	
Total Mewat								1667529.00			
Rewari											
100	Rewari	Dharuhera	Dharuhera	Massani Recharge Bundh KM 4 to 7 R/Side	Trench	Trench	1575 Runing Meter	168255.00	28°10'31.77"	76°43'56.97"	-
Total Rewari								168255.00			
Ambala											
1	Naraingarh	Shahzadpur	Barri Bassi	Kherki Manakpur Sec 4&5	Begna Nadi	C.C.Abutment Wall	1	876845.00	30°29'43"	77°04'41"	-
2		Naraingarh	Naraingarh	BarriRasour P.F.	Markanda Nadi	C.C.Abutment Wall	1	521265.00	30°27'33.27"N 77° 9'53.90"E		-
3		Naraingarh	Bhurewala	Laha Sec 4&5	Begna Nadi	C.C.Abutment Wall	1	1315869.00	30°31'21"	77°7'36"	-
4		Shahzadpur	Barri Bassi	Manglore R.F.	Begna Nadi	C.C.Abutment Wall	1	1150399.00	30°28'17.55"N	77° 4'57.43"E	-
Total Ambala								3864378.00			
Total Soil & Moisture Conservation Works (CA)								69504847.00			

**Annual Plan of Operation for
Soil & Moisture Conservation
Works (NPV)**

Annual Plan of Operations of SMC Works under NPV Component for the year 2021-22

Sr No	Name of Range	Name of Block	Name of Beat	Site Name	Name of Khala/Watershed Where SMC Work done	Detail of SMC Work			GPS Co-ordinates		M& E Date
						Name of SMC work	No. of work	Expenditure	Lat.	Log.	
1	2	3	4	5	6	7	8	9.00	10	11	
Morni-Pinjore											
1	Kalka	Nanakpur	Nawan Nagar	R-71, C-10 Madhana wala Choe	R-71, C-10 Madhana wala Choe	Crate wire Structure No.1	1	231463.00	30 53 5	76 48 39	
2	Kalka	Nanakpur	Nawan Nagar	R-71, C-10 Madhana wala Choe	R-71, C-10 Madhana wala Choe	Crate wire Structure No.2	1	222823.00	30 53 7	76 48 40	
3	Kalka	Nanakpur	Nawan Nagar	R-71, C-10 Madhana wala Choe	R-71, C-10 Madhana wala Choe	SMCS No.1	1	367878.00	30 53 8	76 48 40	
4	Kalka	Nanakpur	Nawan Nagar	R-71, C-10 Madhana wala Choe	R-71, C-10 Madhana wala Choe	SMCS No.2	1	370200.00	30 53 18	76 49 15	
5	Kalka	Nanakpur	Nawan Nagar	R-71, C-10 Lamba Choe	R-71, C-10 Lamba Choe	Crate wire Structure NO.1	1	215813.00	30 53 2	76 48 7	
6	Kalka	Nanakpur	Nawan Nagar	R-71, C-10 Lamba Choe	R-71, C-10 Lamba Choe	Crate wire Structure NO.2	1	244252.00	30 53 3	76 48 10	
7	Kalka	Nanakpur	Nawan Nagar	R-71, C-10 Lamba Choe	R-71, C-10 Lamba Choe	Crate wire Structure NO.3	1	213670.00	30 52 59	76 48 11	
8	Kalka	Nanakpur	Nawan Nagar	R-71, C-10 Lamba Choe	R-71, C-10 Lamba Choe	Crate wire Structure NO.4	1	277581.00	30 52 2	76 48 11	
9	Kalka	Nanakpur	Nawan Nagar	R-71, C-10 Lamba Choe	R-71, C-10 Lamba Choe	Crate wire Structure NO.5	1	251181.00	30 53 2	76 48 22	
10	Kalka	Nanakpur	Nawan Nagar	R-71, C-10 Lamba Choe	R-71, C-10 Lamba Choe	SMCS No.1	1	439157.00	30 53 17	76 48 53	
11	Kalka	Nanakpur	Nawan Nagar	R-71, C-10 Lamba Choe	R-71, C-10 Lamba Choe	SMCS No.2	1	401627.00	30 53 16	76 48 55	
12	Kalka	Nanakpur	Nawanagar	R-71 C-10 Bhagindi Wala Choe	R-71 C-10 Bhagindi Wala Choe	Crate wire Structure No.1	1	283905.00	30 52 42	76 47 53	
13	Kalka	Nanakpur	Nawanagar	R-71 C-10 Bhagindi Wala Choe	R-71 C-10 Bhagindi Wala Choe	Crate wire Structure No.2	1	310547.00	30 52 35	76 47 47	
14	Kalka	Nanakpur	Nawanagar	R-71 C-10 Bhagindi Wala Choe	R-71 C-10 Bhagindi Wala Choe	Crate wire Structure No.3	1	300815.00	30 52 32	76 47 45	
15	Kalka	Nanakpur	Nawanagar	R-71 C-10 Bhagindi Wala Choe	R-71 C-10 Bhagindi Wala Choe	Crate wire Structure No.4	1	277008.00	30 52 27	76 47 46	
16	Kalka	Nanakpur	Nawanagar	R-71 C-10 Bhagindi Wala Choe	R-71 C-10 Bhagindi Wala Choe	SMCS No.1	1	497582.00	30 52 29.77	76 47 51.39	
17	Kalka	Nanakpur	Nawanagar	R-71 C-10 Bhagindi Wala Choe	R-71 C-10 Bhagindi Wala Choe	SMCS No.2	1	414775.00	30 52 26.92	76 47 51.40	
18	Kalka	Nanakpur	Nawanagar	R-71 C-10 Bhagindi Wala Choe	R-71 C-10 Bhagindi Wala Choe	SMCS No.3	1	450904.00	30 52 30.81	76 47 49.05	
19	Kalka	Nanakpur	Nawanagar	R-71 C-10 Bhagindi Wala Choe	R-71 C-10 Bhagindi Wala Choe	SMCS No.4	1	458342.00	30 52 35	76 47 46	
20	Kalka	Nanakpur	Nawanagar	R-71 C-11 Langa Wala Choe	R-71 C-11 Langa Wala Choe	Crate wire Structure No.1	1	234342.00	30 52 58	76 47 42	
21	Kalka	Nanakpur	Nawanagar	R-71 C-11 Langa Wala Choe	R-71 C-11 Langa Wala Choe	Crate wire Structure No.2	1	245016.00	30 53 0	76 47 41	
22	Kalka	Nanakpur	Nawanagar	R-71 C-11 Langa Wala Choe	R-71 C-11 Langa Wala Choe	Crate wire Structure No.3	1	253395.00	30 53 1	76 47 43	
23	Kalka	Nanakpur	Nawanagar	R-71 C-11 Langa Wala Choe	R-71 C-11 Langa Wala Choe	Crate wire Structure No.4	1	253395.00	30 53 1	76 47 38	
24	Kalka	Nanakpur	Nawanagar	R-71 C-11 Langa Wala Choe	R-71 C-11 Langa Wala Choe	Crate wire Structure No.5	1	233840.00	30 53 7	76 47 41	
25	Kalka	Nanakpur	Nawanagar	R-71 C-11 Langa Wala Choe	R-71 C-11 Langa Wala Choe	Crate wire Structure No.6	1	234346.00	30 53 6	76 47 36	
26	Kalka	Nanakpur	Nawanagar	R-71 C-11 Langa Wala Choe	R-71 C-11 Langa Wala Choe	Crate wire Structure No.7	1	260743.00	30 53 11.92	76 47 34.02	
27	Kalka	Nanakpur	Nawanagar	R-71 C-11 Langa Wala Choe	R-71 C-11 Langa Wala Choe	SMCS No.1	1	460042.00	30 53 2	76 47 40	
28	Kalka	Nanakpur	Nawanagar	R-71 C-11 Langa Wala Choe	R-71 C-11 Langa Wala Choe	SMCS No.2	1	437801.00	30 53 6	76 47 38	

Sr No	Name of Range	Name of Block	Name of Beat	Site Name	Name of Khala/Watershed Where SMC Work done	Detail of SMC Work			GPS Co-ordinates		M& E Date
						Name of SMC work	No. of work	Expenditure	Lat.	Log.	
1	2	3	4	5	6	7	8	9.00	10	11	
29	Kalka	Nanakpur	Nawanagar	R-71 C-11 Langa Wala Choe	R-71 C-11 Langa Wala Choe	SMCS No.3	1	424619.00	30 53 07.88	76 47 36.43	
30	Kalka	Nanakpur	Marranwala	R-71 C-10 Bhagindi Wala Choe	R-71 C-10 Bhagindi Wala Choe	WHS	1	7083960.00	30 52 3	76 47 52	
31	Kalka	Nanakpur	Nawanagar	R-71 C-11 Langa Wala Choe	R-71 C-11 Langa Wala Choe	WHS	1	8637271.00	30 53 18	76 47 31	
32	Kalka	Surajpur	Surajpur	R-71 C-2, Baba Balak Nath Choe	R-71 C-2, Baba Balak Nath Choe	SMCS No.1	1	434808.00	30 47 33	76 52 54	
33	Kalka	Surajpur	Surajpur	DP 253, Khoti Wala Choe	DP 253, Khoti Wala Choe	SMCS	1	457057.00	30 47 8	76 43 11	
34	Kalka	Surajpur	Basolan	R-71 C-5 Madho Wala Choe	R-71 C-5 Madho Wala Choe	SMCS No.1	1	471532.00	30.816105	76.863989	
35	Kalka	Surajpur	Basolan	R-71 C-5 Madho Wala Choe	R-71 C-5 Madho Wala Choe	SMCS No.2	1	497471.00	30 48 54.87	76 51 38.01	
36	Kalka	Surajpur	Dhamala	R-71 C-1, DAV School, Near Surajpur	R-71 C-1, DAV School, Near Surajpur	RCC Dam	1	4246640.00	30 45 53	76 53 57	
37	Kalka	Surajpur	Dhamala	Village Dhamala (DP 253)	Village Dhamala (DP 253)	Retaining Wall	1	1107923.00	30 48 31.84	76 52 42.59	
38	Kalka	Kalka	Bargodam	DP 228 Kungdu wala choe	DP 228 Kungdu wala choe	SMCS	1	575014.00	30 53 15	76 53 47	
39	Kalka	Kalka	Bargodam	DP 228 Dhura wala choe	DP 228 Dhura wala choe	SMCS	1	562077.00	30 53 14	76 53 59	
40	Kalka	Kalka	Bargodam	DP 228 Rehali Wala Choe	DP 228 Rehali Wala Choe	SMCS	1	498107.00	30 53 14	76 54 10	
41	Kalka	Kalka	Bargodam	DP229 Bargodam choe	DP229 Bargodam choe	SMCS	1	500258.00	30 52 58	76 55 18	
42	Kalka	Kalka	Thadugarh	DP 234 Geep payble Road	DP 234 Geep payble Road	Retaning Wall No.1	1	261315.00	30 50 51	76 56 42	
43	Kalka	Kalka	Thadugarh	DP 234 Geep payble Road	DP 234 Geep payble Road	Retaning Wall No.2	1	530457.00	30 50 53	76 56 41	
44	Kalka	Kalka	Thadugarh	DP 234 Geep payble Road	DP 234 Geep payble Road	Retaning Wall No.3	1	318048.00	30 50 54	76 56 39	
45	Kalka	Kalka	Thadugarh	DP 234 Geep payble Road	DP 234 Geep payble Road	Retaning Wall No.4	1	202211.00	30 50 55	76 56 39	
46	Kalka	Kalka	Thadugarh	R-60 C-1	R-60 C-1	Retaning Wall No.1	1	134940.00	30 50 56	76 56 36	
47	Kalka	Kalka	Thadugarh	R-60 C-1	R-60 C-1	Retaning Wall No.2	1	202211.00	30 50 55	76 56 34	
48	Kalka	Kalka	Thadugarh	R-60 C-1	R-60 C-1	Retaning Wall No.3	1	269513.00	30 51 29	76 56 20	
49	Kalka	Kalka	Thadugarh	R-60 C-2	R-60 C-2	Retaning Wall	1	361209.00	30 51 34	76 56 22	
50	Kalka	Kalka	Thadugarh	DP 231	DP 231	Retaning Wall No.1	1	134930.00	30 52 12	76 55 56	
51	Kalka	Kalka	Thadugarh	DP 231	DP 231	Retaning Wall No.2	1	134930.00	30 52 8	76 55 53	
52	Panchkula	Panchkula	Nada	Ghaggar Choe	Ghaggar Choe	Cons. CWR Spur No-1, Ghaggar Choe	1	285088.00			
53	Panchkula	Panchkula	Nada	Ghaggar Choe	Ghaggar Choe	Cons. CWR Spur No-2, Ghaggar Choe	1	285088.00			
54	Panchkula	Panchkula	Nada	Ghaggar Choe	Ghaggar Choe	Cons. CWR Spur No-3, Ghaggar Choe	1	285088.00			
55	Panchkula	Panchkula	Nada	Ghaggar Choe	Ghaggar Choe	Cons. CWR Spur No-4, Ghaggar Choe	1	285087.00			
56	Panchkula	Panchkula	Nada	Ghaggar Choe	Ghaggar Choe	Cons. CWR Spur No-5, Ghaggar Choe	1	285086.00			
57	Panchkula	Panchkula	Chowki	Kholu wala Choe	Kholu wala Choe	CSMS No. 1, Kholu wala Choe	1	443691.00			
58	Panchkula	Panchkula	Chowki	Kholu wala Choe	Kholu wala Choe	CSMS No. 2, Kholu wala Choe	1	527731.00			
59	Panchkula	Panchkula	Chowki	Kholu wala Choe	Kholu wala Choe	CSMS No. 3, Kholu wala Choe	1	559054.00			

Sr No	Name of Range	Name of Block	Name of Beat	Site Name	Name of Khala/Watershed Where SMC Work done	Detail of SMC Work			GPS Co-ordinates		M& E Date
						Name of SMC work	No. of work	Expenditure	Lat.	Log.	
1	2	3	4	5	6	7	8	9.00	10		11
60	Panchkula	Panchkula	Chowki	Kholu wala Choe	Kholu wala Choe	CSMS No. 4, Kholu wala Choe	1	574105.00			
61	Panchkula	Panchkula	Chowki	Pachhokar Wala Khala	Pachhokar Wala Khala	CSMS No.1, Pachhokar Wala Khala	1	409462.00			
62	Panchkula	Panchkula	Chowki	Pachhokar Wala Khala	Pachhokar Wala Khala	CSMS No.2, Pachhokar Wala Khala	1	448890.00			
63	Panchkula	Panchkula	Chowki	Pachhokar Wala Khala	Pachhokar Wala Khala	CSMS No.3, Pachhokar Wala Khala	1	452366.00			
64	Panchkula	Panchkula	Chowki	Pachhokar Wala Khala	Pachhokar Wala Khala	CSMS No.4,Pachhokar Wala Khala	1	386277.00			
65	Panchkula	Panchkula	Chowki	Devi Wala Choe	Devi Wala Choe	CSMS No. 1, Devi Wala Choe	1	421320.00			
66	Panchkula	Panchkula	Chowki	Devi Wala Choe	Devi Wala Choe	CSMS No. 2, Devi Wala Choe	1	423538.00			
67	Panchkula	Panchkula	Chowki	Devi Wala Choe	Devi Wala Choe	CSMS No. 3, Devi Wala Choe	1	471681.00			
68	Panchkula	Panchkula	Chowki	Devi Wala Choe	Devi Wala Choe	CSMS No. 4,Devi Wala Choe	1	427330.00			
69	Panchkula	Panchkula	Chowki	Devi Wala Choe	Devi Wala Choe	CSMS No. 5,Devi Wala Choe	1	417959.00			
70	Panchkula	Panchkula	Chowki	Devi Wala Choe	Devi Wala Choe	Crate wire Structure No. 1,Devi Wala Choe	1	263650.00			
71	Panchkula	Panchkula	Nada	Devi Wala Choe	Devi Wala Choe	Crate wire Structure No. 2,Devi Wala Choe	1	251728.00			
72	Panchkula	Panchkula	Nada	Devi Wala Choe	Devi Wala Choe	Crate wire Structure No. 3,Devi Wala Choe	1	265290.00			
73	Panchkula	Panchkula	Nada	Devi Wala Choe	Devi Wala Choe	Crate wire Structure No. 4,Devi Wala Choe	1	300098.00			
74	Panchkula	Panchkula	Nada	Singh Wala Choe	Singh Wala Choe	CSMS No. 1,Singh Wala Choe	1	390046.00			
75	Panchkula	Panchkula	Nada	Singh Wala Choe	Singh Wala Choe	CSMS No. 2,Singh Wala Choe	1	390049.00			
76	Panchkula	Panchkula	Nada	Singh Wala Choe	Singh Wala Choe	CSMS No. 3,Singh Wala Choe	1	401983.00			
77	Panchkula	Ramgarh	Berwala	Singh Wala Choe	Singh Wala Choe	Crate wire Structure No. 1,Singh Wala Choe	1	256642.00			
78	Panchkula	Ramgarh	Berwala	Singh Wala Choe	Singh Wala Choe	Crate wire Structure No. 2,Singh Wala Choe	1	270897.00			
79	Panchkula	Ramgarh	Berwala	Gabli wala Choe	Gabli wala Choe	CSMS No. 1,Gabli wala Choe	1	418693.00			
80	Panchkula	Ramgarh	Berwala	Gabli wala Choe	Gabli wala Choe	CSMS No. 2,Gabli wala Choe	1	417687.00			
81	Panchkula	Ramgarh	Berwala	Gabli wala Choe	Gabli wala Choe	CSMS No. 3,Gabli wala Choe	1	415201.00			
82	Panchkula	Ramgarh	Berwala	Gabli wala Choe	Gabli wala Choe	CSMS No. 4,Gabli wala Choe	1	418136.00			
83	Panchkula	Ramgarh	Berwala	Gabli wala Choe	Gabli wala Choe	Crate wire Structure No. 1,Gabli wala Choe	1	312965.00			

Sr No	Name of Range	Name of Block	Name of Beat	Site Name	Name of Khala/Watershed Where SMC Work done	Detail of SMC Work			GPS Co-ordinates		M& E Date
						Name of SMC work	No. of work	Expenditure	Lat.	Log.	
1	2	3	4	5	6	7	8	9.00	10		11
84	Panchkula	Ramgarh	Berwala	Gabli wala Choe	Gabli wala Choe	Crate wire Structure No. 2,Gabli wala Choe	1	310307.00			
85	Panchkula	Balouti	Khetpurali	Bel Wala Choe, C-97	Bel Wala Choe, C-97	CSMS No-1Bel Wala Choe, C-97	1	506835.00			
86	Panchkula	Balouti	Khetpurali	Bel Wala Choe, C-97	Bel Wala Choe, C-97	CSMS No-2,Bel Wala Choe, C-97	1	461763.00			
87	Panchkula	Balouti	Khetpurali	CSMS No-3,Bel Wala Choe, C-97	CSMS No-3,Bel Wala Choe, C-97	CSMS No-3,Bel Wala Choe, C-97	1	461133.00			
88	Panchkula	Balouti	Khetpurali	Bel Wala Choe	Bel Wala Choe	Wire Create Structure No-1,Bel Wala Choe	1	275563.00			
89	Panchkula	Balouti	Khetpurali	Bel Wala Choe	Bel Wala Choe	Wire Create Structure No-2,Bel Wala Choe	1	408879.00			
90	Panchkula	Balouti	Khetpurali	Belka Wala Choe	Belka Wala Choe	CSMS No-1, Belka Wala Choe	1	555161.00			
91	Panchkula	Burajkotian	Burajkotian	Belka Wala Choe	Belka Wala Choe	CSMS No-2,Belka Wala Choe	1	518149.00			
92	Panchkula	Burajkotian	Burajkotian	Patli Choe	Patli Choe	Wire Create Structure No-1,Patli Choe	1	296492.00			
93	Panchkula	Burajkotian	Burajkotian	Patli Choe	Patli Choe	Wire Create Structure No-2,Patli Choe	1	267904.00			
94	Panchkula	Burajkotian	Burajkotian	Jingan Wala Choe	Jingan Wala Choe	Wire Create Structure No-2,Jingan Wala Choe	1	320729.00			
95	Panchkula	Balouti	Khetpurali	C-97)	C-97)	Const. Of WHS (Bel Wala Choe C-97) & Const. Of Pond	1	9225360.00			
96	Raipur Rani	Mirpur	Mirpur	C-50	C-50	CSMS No.1	1	375873.00			
97	Raipur Rani	Mirpur	Mirpur	C-50	C-50	CSMS No.2	1	407701.00			
98	Raipur Rani	Mirpur	Mirpur	C-50	C-50	CSMS No.3	1	450142.00			
99	Raipur Rani	Mirpur	Mirpur	C-50	C-50	CSMS No.4	1	413308.00			
100	Raipur Rani	Mirpur	Mirpur	C-50	C-50	Wire Crate Str. 1	1	314075.00			
101	Raipur Rani	Mirpur	Mirpur	C-50	C-50	Wire Crate Str. 2	1	296161.00			
102	Raipur Rani	Mirpur	Mirpur	C-50	C-50	Wire Crate Str. 3	1	280191.00			
103	Raipur Rani	Mirpur	Mirpur	C-50	C-50	Wire Crate Str. 4	1	263225.00			
104	Raipur Rani	Mirpur	Mirpur	C-50	C-50	Wire Crate Str. 5	1	286876.00			
105	Raipur Rani	Mirpur	Mirpur	C-50	C-50	WHS	1	6499174.00			
106	Raipur Rani	Bhood	Turon	Gore Ka Khala C-2 CSMS No.1	Gore Ka Khala C-2 CSMS No.1	CSMS No.1	1	308123.00			
107	Raipur Rani	Bhood	Turon	Gore Ka Khala C-2 CSMS No.2	Gore Ka Khala C-2 CSMS No.2	CSMS No.2	1	427973.00			

Sr No	Name of Range	Name of Block	Name of Beat	Site Name	Name of Khala/Watershed Where SMC Work done	Detail of SMC Work			GPS Co-ordinates		M& E Date
						Name of SMC work	No. of work	Expenditure	Lat.	Log.	
1	2	3	4	5	6	7	8	9.00	10		11
108	Raipur Rani	Bhood	Turon	Bichla Khala C- 2 Wire Crate Str. 1	Bichla Khala C- 2 Wire Crate Str. 1	Wire Crate Str. 1	1	270191.00			
109	Raipur Rani	Bhood	Turon	Bichla Khala C-2 Wire Crate Str. 2	Bichla Khala C-2 Wire Crate Str. 2	Wire Crate Str. 2	1	286420.00			
110	Raipur Rani	Bhood	Turon	Broti Ka Khala C-2 CSMS No.1	Broti Ka Khala C-2 CSMS No.1	C-2 CSMS No.1	1	314031.00			
111	Raipur Rani	Bhood	Turon	Broti Ka Khala C-2 CSMS No.2	Broti Ka Khala C-2 CSMS No.2	CSMS No.2	1	323101.00			
112	Raipur Rani	Bhood	Turon	Tarli Choti wala Khala C-2 CSMS No.1	Tarli Choti wala Khala C-2 CSMS No.1	CSMS No.1	1	396324.00			
113	Raipur Rani	Bhood	Turon	Gate Ka Khala C-159 Wire Crate Str. 1	Gate Ka Khala C-159 Wire Crate Str. 1	Wire Crate Str. 1	1	310893.00			
114	Raipur Rani	Bhood	Turon	Gate Ka Khala C-159 CSMS No. 1	Gate Ka Khala C-159 CSMS No. 1	CSMS No. 1	1	323433.00			
115	Raipur Rani	Bhood	Turon	Gate Ka Khala C-159 CSMS No. 2	Gate Ka Khala C-159 CSMS No. 2	CSMS No. 2	1	838319.00			
116	Raipur Rani	Bhood	Turon	Gate Ka Khala C-159 CSMS No. 3	Gate Ka Khala C-159 CSMS No. 3	Gate Ka Khala C-159 CSMS No. 3	1	726006.00			
117	Raipur Rani	Bhood	Turon	Gate Ka Khala C-159 CSMS No. 4	Gate Ka Khala C-159 CSMS No. 4	CSMS No. 4	1	871249.00			
118	Raipur Rani	Bhood	Turon	Gate Ka Khala C-159 Retaning wall No.1 Ghata Fg Hut	Gate Ka Khala C-159 Retaning wall No.1 Ghata Fg Hut	Retaning wall No.1 Ghata Fg Hut	1	208906.00			
119	Raipur Rani	Bhood	Turon	Gate Ka Khala C-159 Retaning wall No.2 Ghata Fg Hut	Gate Ka Khala C-159 Retaning wall No.2 Ghata Fg Hut	Retaning wall No.2 Ghata Fg Hut	1	257401.00			
120	Raipur Rani	Bhood	Turon	Gate Ka Khala C-159 Barrier Wall No.1	Gate Ka Khala C-159 Barrier Wall No.1	Barrier Wall No.1	1	1108967.00			
121	Raipur Rani	Bhood	Turon	Jhingan ka Khala C-159 Wire Crate Str. 1	Jhingan ka Khala C-159 Wire Crate Str. 1	Crate Str. 1	1	363812.00			
122	Raipur Rani	Bhood	Turon	Jhingan ka Khala C-159 Wire Crate Str. 2	Jhingan ka Khala C-159 Wire Crate Str. 2	Wire Crate Str. 2	1	389295.00			
123	Raipur Rani	Bhood	Bhood	C-2	C-2	SDD	1	2119898.00			
124	Raipur Rani	Bhood	Bhood	C-159	C-159	SDD	1	1979396.00			
125	Raipur Rani	Trilokpur	Trilokpur	Palasara Ka Khala	Palasara Ka Khala	Wire Crate Str. 1	1	257294.53			
126	Raipur Rani	Trilokpur	Trilokpur	Palasara Ka Khala	Palasara Ka Khala	Wire Crate Str. 2	1	482172.08			
127	Raipur Rani	Trilokpur	Trilokpur	Palasara Ka Khala	Palasara Ka Khala	Wire Crate Str. 3	1	514017.25			
128	Raipur Rani	Trilokpur	Trilokpur	Palasara Ka Khala	Palasara Ka Khala	Wire Crate Str. 4	1	420853.69			
129	Raipur Rani	Trilokpur	Trilokpur	Palasara Ka Khala	Palasara Ka Khala	Wire Crate Str. 5	1	565797.50			
130	Raipur Rani	Trilokpur	Trilokpur	Palasara Ka Khala	Palasara Ka Khala	Wire Crate Str. 6	1	428932.60			

Sr No	Name of Range	Name of Block	Name of Beat	Site Name	Name of Khala/Watershed Where SMC Work done	Detail of SMC Work			GPS Co-ordinates		M& E Date
						Name of SMC work	No. of work	Expenditure	Lat.	Log.	
1	2	3	4	5	6	7	8	9.00	10		11
131	Raipur Rani	Trilokpur	Trilokpur	Palasara Ka Khala	Palasara Ka Khala	Wire Crate Str. 7	1	471795.25			
132	Raipur Rani	Trilokpur	Trilokpur	Palasara Ka Khala	Palasara Ka Khala	Wire Crate Str. 8	1	494966.13			
133	Raipur Rani	Trilokpur	Trilokpur	Palasara Ka Khala	Palasara Ka Khala	Wire Crate Str. 9	1	416056.00			
134	Raipur Rani	Trilokpur	Trilokpur	Palasara Ka Khala	Palasara Ka Khala	Wire Crate Str. 10	1	525669.97			
135	Raipur Rani	Trilokpur	Trilokpur	Palasara Ka Khala	Palasara Ka Khala	Wire Crate Str. 11	1	488363.23			
136	Raipur Rani	Trilokpur	Trilokpur	Palasara Ka Khala	Palasara Ka Khala	Wire Crate Str. 12	1	488363.23			
137	Raipur Rani	Trilokpur	Trilokpur	Palasara Ka Khala	Palasara Ka Khala	Wire Crate Str. 13	1	271681.23			
138	Raipur Rani	Trilokpur	Trilokpur	Palasara Ka Khala	Palasara Ka Khala	Wire Crate Str. 14	1	357587.04			
139	Raipur Rani	Trilokpur	Trilokpur	Palasara Ka Khala	Palasara Ka Khala	Wire Crate Str. 15	1	264106.35			
140	Raipur Rani	Trilokpur	Trilokpur	Palasara Ka Khala	Palasara Ka Khala	Wire Crate Str. 16	1	344785.90			
141	Raipur Rani	Trilokpur	Trilokpur	Palasara Ka Khala	Palasara Ka Khala	Wire Crate Str. 17	1	305337.88			
142	Raipur Rani	Trilokpur	Trilokpur	Palasara Ka Khala	Palasara Ka Khala	Wire Crate Str. 18	1	260563.74			
143	Raipur Rani	Trilokpur	Trilokpur	Palasara Ka Khala	Palasara Ka Khala	Wire Crate Str. 19	1	243839.71			
144	Raipur Rani	Trilokpur	Trilokpur	Palasara Ka Khala	Palasara Ka Khala	CSMS ABT WALL No 1	1	1047037.19			
145	Raipur Rani	Trilokpur	Trilokpur	Palasara Ka Khala	Palasara Ka Khala	CSMS ABT WALL No 2	1	566836.08			
146	Raipur Rani	Trilokpur	Trilokpur	Palasara Ka Khala	Palasara Ka Khala	CSMS ABT WALL No 3	1	727085.23			
147	Raipur Rani	Trilokpur	Trilokpur	Palasara Ka Khala	Palasara Ka Khala	CSMS ABT WALL No 5	1	1570434.41			
148	Raipur Rani	Trilokpur	Trilokpur	C-84	C-84	RCC Barrier Wall	1	5072774.00			
149	Morni	Thandog	Sehat	C-153	C-153	B.Wall	1	567880.00			
150	Morni	Thandog	Sehat	Sehat choe	Sehat choe	SMCS	1	506206.00			
151	Morni	Thandog	Sehat	Gadyon Choe	Gadyon Choe	Crate Wire Structure-1	1	383137.00			
152	Morni	Thandog	Sehat	Gadyon Choe	Gadyon Choe	Crate Wire Structure-2	1	398237.00			
153	Morni	Thandog	Gawahi	Blog Choe	Blog Choe	SMCS	1	502182.00			
154	Morni	Thandog	Gawahi	Salyo Redua Choe	Salyo Redua Choe	Crate Wire Structure-1	1	357234.00			
155	Morni	Thandog	Gawahi	Salyo Redua Choe	Salyo Redua Choe	Crate Wire Structure-2	1	369565.00			
156	Morni	Thandog	Gawahi	Kaderan Choe	Kaderan Choe	Crate Wire Structure	1	401859.00			
157	Morni	Thandog	Gawahi	Maroli Choe	Maroli Choe	Crate Wire Structure-1	1	403134.00			
158	Morni	Thandog	Gawahi	Maroli Choe	Maroli Choe	Crate Wire Structure-2	1	385498.00			

Sr No	Name of Range	Name of Block	Name of Beat	Site Name	Name of Khala/Watershed Where SMC Work done	Detail of SMC Work			GPS Co-ordinates		M& E Date
						Name of SMC work	No. of work	Expenditure	Lat.	Log.	
1	2	3	4	5	6	7	8	9.00	10		11
159	Morni	Thandog	Thandog	Dera Choe	Dera Choe	SMCS - 1	1	479422.00			
160	Morni	Thandog	Thandog	Dera Choe	Dera Choe	SMCS - 2	1	548001.00			
161	Morni	Thandog	Thandog	Badara Choe	Badara Choe	Crate Wire Structure-1	1	321218.00			
162	Morni	Thandog	Thandog	Badara Choe	Badara Choe	Crate Wire Structure-2	1	308227.00			
163	Morni	Thandog	Rajitikri	Manjyo Choe	Manjyo Choe	Crate Wire Structure-1	1	320872.00			
164	Morni	Thandog	Rajitikri	Manjyo Choe	Manjyo Choe	Crate Wire Structure-2	1	320872.00			
165	Morni	Thandog	Rajitikri	Manjyo Choe	Manjyo Choe	Crate Wire Structure-3	1	354534.00			
166	Morni	Thandog	Rajitikri	Manjyo Choe	Manjyo Choe	Crate Wire Structure-4	1	354534.00			
167	Morni	Morni	Gajhan	Gajhan Madal Choe	Gajhan Madal Choe	Crate Wire Structure- 1	1	269843.00			
168	Morni	Morni	Gajhan	Gajhan Madal Choe	Gajhan Madal Choe	Crate Wire Structure- 2	1	258802.00			
169	Morni	Morni	Gajhan	Madal Choe	Madal Choe	Crate Wire Structure- 1	1	308839.00			
170	Morni	Morni	Gajhan	Madal Choe	Madal Choe	Crate Wire Structure- 2	1	288170.00			
171	Morni	Morni	Gajhan	Madal Choe	Madal Choe	Crate Wire Structure- 3	1	297388.00			
172	Morni	Morni	Gajhan	Thalapur Choe	Thalapur Choe	Crate Wire Structure- 1	1	318464.00			
173	Morni	Morni	Gajhan	Thalapur Choe	Thalapur Choe	Crate Wire Structure- 2	1	287180.00			
174	Morni	Morni	Gajhan	Thalapur Choe	Thalapur Choe	Crate Wire Structure- 3	1	288179.00			
175	Morni	Morni	Sherla	Dhu Choe	Dhu Choe	Crate Wire Structure	1	289183.00			
176	Morni	Morni	Sherla	Mhu Choe	Mhu Choe	Crate Wire Structure-1	1	295189.00			
177	Morni	Morni	Sherla	Mhu Choe	Mhu Choe	Crate Wire Structure-2	1	290452.00			
178	Morni	Morni	Sherla	Chanyalo Choe	Chanyalo Choe	Crate Wire Structure-1	1	341715.00			
179	Morni	Morni	Sherla	Chanyalo Choe	Chanyalo Choe	Crate Wire Structure-2	1	304855.00			
180	Morni	Morni	Sherla	Manjholi Choe	Manjholi Choe	Crate Wire Structure-1	1	316470.00			
181	Morni	Morni	Sherla	Manjholi Choe	Manjholi Choe	Crate Wire Structure-2	1	358812.00			
182	Morni	Morni	Tikri	Bangar Choe	Bangar Choe	Crate Wire Structure-1	1	341784.00			
183	Morni	Morni	Tikri	Bangar Choe	Bangar Choe	Crate Wire Structure-2	1	341763.00			
184	Morni	Morni	Morni	Balag Choe	Balag Choe	Crate Wire Structure- 1	1	289574.00			
185	Morni	Morni	Morni	Balag Choe	Balag Choe	Crate Wire Structure- 2	1	287790.00			
186	Morni	Morni	Morni	Balag Choe	Balag Choe	Crate Wire Structure- 3	1	318465.00			
187	Morni	Morni	Morni	Balag Choe	Balag Choe	Crate Wire Structure- 4	1	288265.00			
188	Morni	Morni	Morni	Balag Choe	Balag Choe	Crate Wire Structure- 5	1	288266.00			
189	Morni	Morni	Morni	Ghaggar River	Ghaggar River	C.C. Stud-1	1	932735.00			
190	Morni	Morni	Morni	Ghaggar River	Ghaggar River	C.C. Stud-2	1	932760.00			
191	Morni	Morni	Morni	Ghaggar River	Ghaggar River	C.C. Stud-3	1	932916.00			
192	Morni	Morni	Morni	Ghaggar River	Ghaggar River	C.C. Stud-4	1	932976.00			
193	Morni	Morni	Morni	Ghaggar River	Ghaggar River	C.C. Stud-5	1	932876.00			
194	Morni	Morni	Morni	Ghagar Choe	Ghagar Choe	Crate Wire Structure- 1	1	289099.00			

Sr No	Name of Range	Name of Block	Name of Beat	Site Name	Name of Khala/Watershed Where SMC Work done	Detail of SMC Work			GPS Co-ordinates		M& E Date
						Name of SMC work	No. of work	Expenditure	Lat.	Log.	
1	2	3	4	5	6	7	8	9.00	10		11
195	Morni	Morni	Morni	Ghagar Choe	Ghagar Choe	Crate Wire Structure- 2	1	289099.00			
196	Morni	Bhuri	Chaplana	Baga Choe	Baga Choe	Crate Wire Structure- 1	1	282484.00			
197	Morni	Bhuri	Chaplana	Baga Choe	Baga Choe	Crate Wire Structure- 2	1	281113.00			
198	Morni	Bhuri	Tipra	Rewari Choe	Rewari Choe	Crate Wire Structure- 1	1	286333.00			
199	Morni	Bhuri	Tipra	Rewari Choe	Rewari Choe	Crate Wire Structure- 2	1	315455.00			
200	Morni	Bhuri	Bhuri	Ashram Choe	Ashram Choe	Crate Wire Structure- 1	1	342527.00			
201	Morni	Bhuri	Bhuri	Ashram Choe	Ashram Choe	Crate Wire Structure- 2	1	342527.00			
202	Morni	Bhuri	Bhuri	Ashram Choe	Ashram Choe	Crate Wire Structure- 3	1	372374.00			
203	Morni	Bhuri	Bidhna	Marog Choe	Marog Choe	Crate Wire Structure- 1	1	355500.00			
204	Morni	Bhuri	Bidhna	Marog Choe	Marog Choe	Crate Wire Structure- 2	1	269300.00			
205	Morni	Bhuri	Bidhna	Kharta Choe	Kharta Choe	Crate Wire Structure- 1	1	367459.00			
206	Morni	Bhuri	Bidhna	Kharta Choe	Kharta Choe	Crate Wire Structure- 2	1	341420.00			
207	Morni	Bhuri	Bidhna	Jhori Choe	Jhori Choe	Crate Wire Structure- 1	1	372407.00			
208	Morni	Bhuri	Bidhna	Jhori Choe	Jhori Choe	Crate Wire Structure- 2	1	395204.00			
209	Morni	Bhuri	Bidhna	Johri to Ambri Path Bidhna Choe	Johri to Ambri Path Bidhna Choe	R.Wall-1	1	337982.00			
210	Morni	Bhuri	Bidhna	Johri to Ambri Path Bidhna Choe	Johri to Ambri Path Bidhna Choe	R.Wall-2	1	338982.00			
211	Morni	Barwa	Barisher	Pathroti Choe	Pathroti Choe	Crate Wire Structure- 1	1	413708.00			
212	Morni	Barwa	Barisher	Barod Choe	Barod Choe	Crate Wire Structure- 1	1	469122.00			
213	Morni	Barwa	Darara	Churi to Dyothi/Darara Choe	Churi to Dyothi/Darara Choe	R. Wall-1	1	471594.00			
214	Morni	Barwa	Darara	Churi to Dyothi/Darara Choe	Churi to Dyothi/Darara Choe	R. Wall-2	1	408700.00			
215	Morni	Barwa	Darara	Churi to Dyothi/Darara Choe	Churi to Dyothi/Darara Choe	B. Wall-1	1	186689.00			
216	Morni	Barwa	Koti	C-213/Darara Choe/PWD Road to Chakoh	C-213/Darara Choe/PWD Road to Chakoh	R. Wall-1	1	726900.00			
217	Morni	Barwa	Koti	C-213/Darara Choe/PWD Road to Chakoh	C-213/Darara Choe/PWD Road to Chakoh	R.Wall-2	1	377682.00			
218	Morni	Barwa	Koti	Near Vill. Khati/Jabal Choe	Near Vill. Khati/Jabal Choe	RCC Structure	1	1056880.00			
219	Morni	Barwa	Koti	Ghaggar River, C-200	Ghaggar River, C-200	C.C. Stud-1	1	1001339.00			
220	Morni	Barwa	Koti	Ghaggar River, C-200	Ghaggar River, C-200	C.C. Stud-2	1	992341.00			
221	Morni	Barwa	Koti	Ghaggar River, C-200	Ghaggar River, C-200	C.C. Stud-3	1	922072.00			
222	Morni	Barwa	Koti	Ghaggar River, C-208	Ghaggar River, C-208	C.C. Stud-1	1	1001100.00			
223	Morni	Barwa	Koti	Ghaggar River, C-208	Ghaggar River, C-208	C.C. Stud-2	1	1001300.00			
224	Morni	Barwa	Koti	Ghaggar River, C-208	Ghaggar River, C-208	C.C. Stud-3	1	1001499.00			
225	Morni	Barwa	Koti	Ghaggar River, C-208	Ghaggar River, C-208	C.C. Stud-4	1	1001433.00			
226	Morni	Barwa	Koti	Barisher to Badar Path/Kathi Mammal Choe	Barisher to Badar Path/Kathi Mammal Choe	R.Wall-1	1	969675.00			
227	Morni	Barwa	Koti	Barisher to Badar Path/Kathi Mammal Choe	Barisher to Badar Path/Kathi Mammal Choe	B.Wall-1	1	583439.00			

Sr No	Name of Range	Name of Block	Name of Beat	Site Name	Name of Khala/Watershed Where SMC Work done	Detail of SMC Work			GPS Co-ordinates		M& E Date
						Name of SMC work	No. of work	Expenditure	Lat.	Log.	
1	2	3	4	5	6	7	8	9.00	10		11
228	Morni	Barwa	Koti	Barisher to Badar Path/Kathi Mammal Choe	Barisher to Badar Path/Kathi Mammal Choe	R.Wall-2	1	347308.00			
229	Morni	Barwa	Koti	Barisher to Karag/Koti Choe	Barisher to Karag/Koti Choe	R. Wall-1	1	721299.00			
230	Morni	Barwa	Koti	Barisher to Karag/Koti Choe	Barisher to Karag/Koti Choe	R. Wall-2	1	408240.00			
231	Pinjore	Pinjore	Bhogpur	DP 235	DP 235	SMCS No-1	1	414680.00			
232	Pinjore	Pinjore	Bhogpur	DP 235	DP 235	SMCS No-2	1	337245.00			
233	Pinjore	Pinjore	Bhogpur	DP 235	DP 235	SMCS No-3	1	281655.00			
234	Pinjore	Pinjore	Bhogpur	DP 235	DP 235	SMCS	1	382118.00			
235	Pinjore	Pinjore	Bhogpur	DP 235	DP 235	SMCS	1	386630.00			
236	Pinjore	Pinjore	Bhogpur	DP 235	DP 235	SMCS	1	386578.00			
237	Pinjore	Pinjore	Bhogpur	DP 235	DP 235	SMCS	1	423226.00			
238	Pinjore	Pinjore	Bhogpur	DP 235	DP 235	SMCS No-1	1	328080.00			
239	Pinjore	Pinjore	Bhogpur	DP 235	DP 235	SMCS No-2	1	316775.00			
240	Pinjore	Pinjore	Bhogpur	Bhogpur PF	Bhogpur PF	SMCS No-1	1	469973.00			
241	Pinjore	Pinjore	Bhawana	DP 235	DP 235	SMCS No-1	1	362940.00			
242	Pinjore	Pinjore	Bhawana	DP 235	DP 235	SMCS No-2	1	361736.00			
243	Pinjore	Pinjore	Bhawana	DP 235	DP 235	SMCS No-3	1	466101.00			
244	Pinjore	Pinjore	Bhawana	DP 235	DP 235	SMCS No-1	1	461582.00			
245	Pinjore	Pinjore	Bhawana	DP 235	DP 235	SMCS No-2	1	397484.00			
246	Pinjore	Pinjore	Bhawana	DP 235	DP 235	SMCS No-1	1	416562.00			
247	Pinjore	Pinjore	Bhawana	DP 235	DP 235	SMCS No-2	1	356748.00			
248	Pinjore	Pinjore	Bhogpur	Bhogpur PF	Bhogpur PF	Wire Crate Structure	1	74062.00			
249	Pinjore	Pinjore	Bhawana	DP 235, C-3	DP 235, C-3	Wire Crate Structure No. 1	1	350332.00			
250	Pinjore	Pinjore	Pinjore	Bitna Sec. 4&5	Bitna Sec. 4&5	Wire Crate Structure No. 1	1	354639.00			
251	Pinjore	Pinjore	Pinjore	Bitna Sec. 4&5	Bitna Sec. 4&5	Wire Crate Structure No. 2	1	532959.00			
252	Pinjore	Pinjore	Pinjore	Bitna Sec. 4&5	Bitna Sec. 4&5	Wire Crate Structure No. 3	1	416051.00			
253	Pinjore	Pinjore	Pinjore	Bitna Sec. 4&5	Bitna Sec. 4&5	Wire Crate Structure No. 4	1	245655.00			
254	Pinjore	Pinjore	Pinjore	Bitna Sec. 4&5	Bitna Sec. 4&5	Wire Crate Structure No. 5	1	272614.00			
255	Pinjore	Pinjore	Pinjore	Bitna Sec. 4&5	Bitna Sec. 4&5	Wire Crate Structure No. 6	1	373143.00			
256	Pinjore	Pinjore	Pinjore	Bitna Sectio-4 & 5	Bitna Sectio-4 & 5	RCC Dam	1	5801482.00			
257	Pinjore	Chiken	Janouli	R-63, C-3	R-63, C-3	SMCS No-1	1	420210.00			
258	Pinjore	Chiken	Janouli	R-63, C-3	R-63, C-3	SMCS No-2	1	455667.00			
259	Pinjore	Chiken	Janouli	R-63, C-3	R-63, C-3	SMCS No-3	1	483604.00			
260	Pinjore	Chiken	Janouli	R-63, C-3	R-63, C-3	SMCS No-4	1	449293.00			
261	Pinjore	Chiken	Janouli	R-63, C-3	R-63, C-3	SMCS No-5	1	465010.00			
262	Pinjore	Chiken	Janouli	R-63, C-3	R-63, C-3	SMCS No-6	1	450382.00			
263	Pinjore	Chiken	Janouli	DP-213	DP-213	SMCS No-1	1	464995.00			

Sr No	Name of Range	Name of Block	Name of Beat	Site Name	Name of Khala/Watershed Where SMC Work done	Detail of SMC Work			GPS Co-ordinates		M& E Date
						Name of SMC work	No. of work	Expenditure	Lat.	Log.	
1	2	3	4	5	6	7	8	9.00	10		11
264	Pinjore	Chiken	Janouli	DP-213	DP-213	SMCS No-2	1	469119.00			
265	Pinjore	Chiken	Janouli	DP-213	DP-213	SMCS No-3	1	498690.00			
266	Pinjore	Chiken	Janouli	R-63, C-3	R-63, C-3	SMCS No-1	1	453448.00			
267	Pinjore	Chiken	Janouli	R-63, C-3	R-63, C-3	SMCS No-2	1	488675.00			
268	Pinjore	Chiken	Janouli	DP-236	DP-236	SMCS No-3	1	457605.00			
269	Pinjore	Chiken	Janouli	DP-236	DP-236	SMCS No-1	1	482169.00			
270	Pinjore	Chiken	Janouli	DP-236	DP-236	SMCS No-2	1	464538.00			
271	Pijore	Chiken	Janoli	D.P.-236	D.P.-236	Wire Crate Structure No. 1	1	364468.00			
272	Pijore	Chiken	Janoli	D.P.-236	D.P.-236	Wire Crate Structure No. 2	1	365117.00			
273	Pijore	Chiken	Janoli	D.P.-236	D.P.-236	Wire Crate Structure No. 3	1	340884.00			
274	Pijore	Chiken	Janoli	D.P.-236	D.P.-236	Wire Crate Structure No. 4	1	322432.00			
275	Pinjore	Mallha	Jabrot	DP-241	DP-241	SMCS No-1	1	503807.00			
276	Pinjore	Mallha	Jabrot	DP-241	DP-241	SMCS No-2	1	539346.00			
277	Pinjore	Mallha	Jabrot	DP-241	DP-241	SMCS No-3	1	554841.00			
278	Pinjore	Mallha	Jabrot	DP-241	DP-241	SMCS No-1	1	532526.00			
279	Pinjore	Mallha	Jodhpur	R-68,C-2	R-68,C-2	Cement Stone Masonary Structure	1	458244.00			
280	Pinjore	Mallha	Jodhpur	DP-245	DP-245	SMCS No-1	1	514127.00			
281	Pinjore	Mallha	Jabrot	R-64, C-1	R-64, C-1	SMCS No-1	1	565841.00			
282	Pinjore	Mallha	Mallha	Chillan Wala Choe	Chillan Wala Choe	WHS	1	8512491.00			
283	Pinjore	Mallha	Mallha	R-68, C-1	R-68, C-1	Stone Masonary Cement Str.	1	492991.00			
284	Pinjore	Thapli	Thapli	C-119	C-119	SMCS No-1	1	691410.00			
285	Pinjore	Thapli	Thapli	C-119	C-119	SMCS No-2	1	554754.00			
286	Pinjore	Thapli	Thapli	C-119	C-119	SMCS No-1	1	348491.00			
287	Pinjore	Thapli	Thapli	C-119	C-119	SMCS No-2	1	348490.00			
288	Pinjore	Thapli	Thapli	C-119	C-119	SMCS No-1	1	357138.00			
289	Pinjore	Thapli	Thapli	C-119	C-119	SMCS No-2	1	393495.00			
290	Pinjore	Thapli	Thapli	C-119	C-119	SMCS No-1	1	358759.00			
291	Pinjore	Thapli	Thapli	C-119	C-119	SMCS No-2	1	440150.00			
292	Pinjore	Thapli	Jonpur	C-232	C-232	SMCS No-1	1	404023.00			
293	Pinjore	Thapli	Jonpur	C-232	C-232	SMCS No-2	1	608266.00			
294	Pinjore	Thapli	Chandi	C-108	C-108	SMCS No-1	1	374090.00			
295	Pinjore	Thapli	Chandi	C-112	C-112	SMCS No-1	1	443000.00			
296	Pinjore	Thapli	Chandi	C-112	C-112	SMCS No-2	1	413200.00			
297	Pinjore	Thapli	Chandi	C-110	C-110	SMCS No-3	1	492200.00			
298	Pinjore	Thapli	Chandi	C-111	C-111	SMCS No-1	1	419775.00			
299	Pinjore	Thapli	Chandi	C-111	C-111	SMCS No-2	1	393712.00			

Sr No	Name of Range	Name of Block	Name of Beat	Site Name	Name of Khala/Watershed Where SMC Work done	Detail of SMC Work			GPS Co-ordinates		M& E Date
						Name of SMC work	No. of work	Expenditure	Lat.	Log.	
1	2	3	4	5	6	7	8	9.00	10	11	
300	Pinjore	Thapli	Mandhana	C-121	C-121	SMCS	1	475649.00			
301	Pinjore	Thapli	Mandhana	C-121	C-121	SMCS No-1	1	444257.00			
302	Pinjore	Thapli	Mandhana	C-121	C-121	SMCS No-2	1	444257.00			
303	Pinjore	Thapli	Thapli	C-119	C-119	Wire Crate Structure No. 1	1	357987.00			
304	Pinjore	Thapli	Thapli	C-119	C-119	Wire Crate Str. No 2	1	390049.00			
305	Pinjore	Thapli	Thapli	C-119	C-119	Wire Crate Str. No 3	1	387810.00			
306	Pinjore	Thapli	Thapli	C-119	C-119	Wire Crate Str. No 4	1	393683.00			
307	Pinjore	Thapli	Thapli	C-119	C-119	Wire Crate Str. No 5	1	625633.00			
308	Pinjore	Thapli	Thapli	C-119	C-119	Wire Crate Str. No 6	1	354598.00			
309	Pinjore	Thapli	Thapli	C-119	C-119	Wire Crate Str. No 7	1	387809.00			
310	Pinjore	Thapli	Thapli	C-119	C-119	Wire Crate Str. No 8	1	354590.00			
311	Pinjore	Thapli	Thapli	C-119	C-119	Wire Crate Str. No 9	1	354591.00			
312	Pinjore	Thapli	Thapli	C-119	C-119	Wire Crate Str. No 10	1	358030.00			
313	Pinjore	Thapli	Thapli	C-119	C-119	Wire Crate Str. No 11	1	358035.00			
314	Pinjore	Thapli	Thapli	C-119	C-119	Wire Crate Str. No 12	1	384370.00			
315	Pinjore	Thapli	Thapli	C-119	C-119	Wire Crate Str. No 13	1	403139.00			
316	Pinjore	Thapli	Thapli	C-119	C-119	Wire Crate Str. No 14	1	385744.00			
317	Pinjore	Thapli	Chandi	C-108	C-108	RCC Dam	1	9909900.00			
318	Pinjore	Thapli	Chandi	C-111	C-111	SMC No-3	1	491200.00			
					Total Morni-Pinjore			198757701.21			
Yamunanagar											
319	Sadhaura	Ranjitpur	S.B.Pur	S.B.Pur RF	Lohgarh River	Guide Bank Embankment with CWS	1	1936590.00	30°24'34"	77°22'49"	
320	Sadhaura	Ranjitpur	S.B.Pur	S.B.Pur RF	Salwali Khali	SDD/ Water Body	1	745041.00	30°24'48"	77°23'17"	
321	Sadhaura	Ranjitpur	S.B.Pur	S.B.Pur RF	Nasude Wali Khali	SDD/ Water Body	1	882742.00	30°24'30"	77°23'20"	
323	Sadhaura	Ranjitpur	S.B.Pur	S.B.Pur RF	Barotiwali Khali	SDD/ Water Body	1	653666.00	30°24'48"	77°23'20"	
324	Sadhaura	Ranjitpur	S.B.Pur	S.B.Pur RF	Khera wala Khala	CWS	1	243224.00	30°24'49"	77°23'30"	
325	Sadhaura	Ranjitpur	S.B.Pur	S.B.Pur RF	Dunga khala	RCC Structure	4	4410289.00	30°24'44"	77°24'7"	
									30°24'47"	77°24'6"	
									30°24'48"	77°24'3"	
									30°24'52"	77°23'66"	
326	Sadhaura	Ranjitpur	Dhanoura	Rampur Gainda RF	Bhagere Wali Khalai	SDD/ Water Body	1	590196.00	30°26'10"	77°21'54"	
327	Sadhaura	Ranjitpur	Dhanoura	Dhanaura Sec 4 &5	Dhanaura Sec 4 &5	CC Stud	8	6763500.00	30°25'59"	77°22'9"	
									30°25'59"	77°22'7"	
									30°25'59"	77°22'3"	
									30°25'59"	77°22'1"	
									30°25'58"	77°21'58"	

Sr No	Name of Range	Name of Block	Name of Beat	Site Name	Name of Khala/Watershed Where SMC Work done	Detail of SMC Work			GPS Co-ordinates		M& E Date
						Name of SMC work	No. of work	Expenditure	Lat.	Log.	
1	2	3	4	5	6	7	8	9.00	10	11	
									30°25'58"	77°21'56"	
									30°25'58"	77°21'53"	
									30°25'56"	77°21'51"	
328	Sadhaura	Ranjitpur	Dhanoura	Dhanaura Sec 4 &5	Bhagerawali Khali	SDD/ Water Body	1	1322237.00	30°26'30" N	77°21'37" E	
329	Sadhaura	Ranjitpur	Dhanoura	Dhanaura Sec 4 &5	Jinghan wala Khala Dhanaura	CWS	2	502300.00	30°26'30.9"	77°22'14.8"	
									30°26'33.6"	77°22'53.4"	
330	Sadhaura	Ranjitpur	Mugalwali	Mugalwali RF	-	Boulder Masonary SDD-1	2	1036995.00	30°23'172"	77°18'126"	
									30°23'084"	77°19'397"	
331	Sadhaura	Rasulpur	Doomawala	Doomawala RF	Aong with Markanda River	CC Stud	4	3228871.00	30.42266	77.175877	
									30.422273	77.175979	
									30.421859	77.176074	
									30.421427	77.176081	
332	Sadhaura	Sadhaura	Gullapur	Gullapur PF	Nakti Nadi	CC Stud	4	3162692.00	30.436988	77.268668	
									30.436764	77.268841	
									30.435975	77.268939	
									30.435142	77.268701	
333	Sadhaura	Sadhaura	Thaska	Pammuwala PF	Nakti Nadi	CC Stud	6	4729144.00	30.°27'49"	77°16'5"	
									30.°27'45"	77°16'4"	
									30.°27'45"	77°16'1"	
									30.°27'43"	77°16'2"	
									30.°27'42"	77°16'7"	
									30.°27'40"	77°16'8"	
334	Sadhaura	Sadhaura	Thaska	Pammuwala PF	Nakti Nadi	Retaining Wall	1	400282.00	30°27'41"	77°16'03"	
335	Sadhaura	Sadhaura	Thaska	Pammuwala PF	Raowali Nali Khala	CWS	8	1776597.00	30°27'54"	77°16'19"	
									30°27'54"	77°16'21"	
									30°27'56"	77°16'19"	
									30°27'43"	77°16'9"	
									30°27'52"	77°16'18"	
									30°27'52"	77°16'14"	
									30°27'51"	77°16'13"	
									30°27'50"	77°16'12"	
336	Sadhaura	Sadhaura	Thaska	Pammuwala PF	Sarbangi wala Khala	CWS	5	1050719.00	30°27'48"	77°16'31"	
									30°27'46"	77°16'31"	
									30°27'42"	77°16'29"	
									30°27'43"	77°16'2"	
									30°27'44"	77°16'21"	
337	Sadhaura	Bilaspur	Sandhai	Ramgarh Sawai RF	Som River	Wire Crate Structure Abutment Wall	1	495968.00	30°22'36"	77°20'51"	

Sr No	Name of Range	Name of Block	Name of Beat	Site Name	Name of Khala/Watershed Where SMC Work done	Detail of SMC Work			GPS Co-ordinates		M& E Date
						Name of SMC work	No. of work	Expenditure	Lat.	Log.	
1	2	3	4	5	6	7	8	9.00	10		11
338	Sadhaura	Ranjitpur	Kathgarh	Kathgarh	Som River	Dry Stone Check Dam	1	960300.00			
339	Sadhaura	Ranjitpur	S.B.Pur	S.B.Pur RF	Som River	Dry Stone Check Dam	1	950000.00			
340	Sadhaura	Bilaspur	Sandhai	Ramgarh Sawai RF	Som River	CC Stud	6	4651255.00	30.380426	77.347692	
									30.380017	77.347194	
									30.379681	77.346916	
									30°22'44"	77°20'50"	
									30°22'41"	77°20'48"	
									30°22'38"	77°20'49"	
					Total Sadhaura Range			40492608.00			
341	Jagadhri	Bhagwangarh	Kalanaur	Bir Tapu RF	On Yamuna River	CC Stud	1 No.	839561.00	30.108135	77.398978	
342	Jagadhri	Bhagwangarh	Kalanaur	Bir Tapu RF	On Yamuna River	CC Stud	1 No.	839561.00	30.108169	77.399149	
343	Jagadhri	Bhagwangarh	Kalanaur	Bir Tapu RF	On Yamuna River	CC Stud	1 No.	839561.00	30.108215	77.399118	
344	Jagadhri	Bhagwangarh	Kalanaur	Bir Tapu RF	On Yamuna River	CC Stud	1 No.	839561.00	30.107788	77.399096	
345	Jagadhri	Bhagwangarh	Kalanaur	Bir Tapu RF	On Yamuna River	CC Stud	1 No.	839561.00	30.107789	77.399086	
346	Jagadhri	Bhagwangarh	Kalanaur	Bir Tapu RF	On Yamuna River	CC Stud	1 No.	839561.00	30.107697	77.399174	
347	Jagadhri	Bhagwangarh	Kalanaur	Bir Tapu RF	On Yamuna River	CC Stud	1 No.	839561.00	30.107698	77.399175	
348	Jagadhri	Bhagwangarh	Kalanaur	Bir Tapu RF	On Yamuna River	CC Stud	1 No.	839561.00	30.107225	77.399204	
349	Jagadhri	Bhagwangarh	Kalanaur	Bir Tapu RF	On Yamuna River	CC Stud	1 No.	839561.00	30.106657	77.399339	
350	Jagadhri	Bhagwangarh	Kalanaur	Bir Tapu RF	On Yamuna River	CC Stud	1 No.	839561.00	30.107218	77.39921	
351	Jagadhri	Bhagwangarh	Kalanaur	Bir Tapu RF	On Yamuna River	CC Stud	1 No.	839561.00	30.107043	77.399257	
352	Jagadhri	Bhagwangarh	Kalanaur	Bir Tapu RF	On Yamuna River	CC Stud	1 No.	839561.00	30.106667	77.399334	
353	Jagadhri	Bhagwangarh	Kalanaur	Bir Tapu RF	On Yamuna River	CC Stud	1 No.	839561.00	30.106737	77.39922	
354	Jagadhri	Bhagwangarh	Kalanaur	Bir Tapu RF	On Yamuna River	CC Stud	1 No.	839561.00	30.106617	77.399393	
355	Jagadhri	Bhagwangarh	Kalanaur	Bir Tapu RF	On Yamuna River	CC Stud	1 No.	839561.00	30.106617	77.399285	
356	Jagadhri	Bhagwangarh	Kalanaur	Bir Tapu RF	On Yamuna River	Kanna Planting	2000 Mtr.	170096.00	30.113426	77.398640	
357	Jagadhri	Bhagwangarh	Kalanaur	Bir Tapu RF	On Yamuna River	Ipomea Planting	2000 Mtr.	170096.00	30.113426	77.398640	
358	Jagadhri	Bhagwangarh	Kalanaur	Bir Tapu RF	On Yamuna River	Single line spur	2000 Mtr.	107526.00	30.113426	77.398640	

Sr No	Name of Range	Name of Block	Name of Beat	Site Name	Name of Khala/Watershed Where SMC Work done	Detail of SMC Work			GPS Co-ordinates		M& E Date
						Name of SMC work	No. of work	Expenditure	Lat.	Log.	
1	2	3	4	5	6	7	8	9.00	10	11	
359	Jagadhri	Bhagwangarh	Kalanaur	Bir Tapu RF	On Yamuna River	Double line spur	1500 Mtr.	337935.00	30.113426	77.398640	
					Total Jagadhri Range			13379068.00			
360	Chhachhrauli	Kot	Kot	Jaitpur RF	Boli Nadi Jaitpur RF	CC Stud No 1	1 No.	711667.00	30°23'32"	77°25'02"	--
361	Chhachhrauli	Kot	Kot	Jaitpur RF	Boli Nadi Jaitpur RF	CC Stud No 2	1 No.	711667.00	30°23'31"	77°24'60"	--
362	Chhachhrauli	Kot	Kot	Jaitpur RF	Boli Nadi Jaitpur RF	CC Stud No 3	1 No.	723268.00	30°23'36"	77°25'01"	--
363	Chhachhrauli	Kot	Kot	Jaitpur RF	Boli Nadi Jaitpur RF	CC Stud No 4	1 No.	778165.00	30°23'36"	77°24'54"	--
364	Chhachhrauli	Kot	Kot	Gohrabani PF	Boli Nadi Gohra Bani PF	CC Stud No 1	1 No.	760412.00	30°23'11"	77°24'02"	--
365	Chhachhrauli	Kot	Kot	Gohrabani PF	Boli Nadi Gohra Bani PF	CC Stud No 2	1 No.	760611.00	30°23'10"	77°24'01"	--
366	Chhachhrauli	Kot	Kot	Gohrabani PF	Boli Nadi Gohra Bani PF	CC Stud No 3	1 No.	760142.00	30°23'09"	77°23'60"	--
367	Chhachhrauli	Kot	Kot	Gohrabani PF	Boli Nadi Gohra Bani PF	CC Stud No 4	1 No.	760481.00	30°23'07"	77°23'57"	--
368	Chhachhrauli	Kot	Kot	Gohrabani PF	Boli Nadi Gohra Bani PF	CC Stud No 5	1 No.	760412.00	30°23'06"	77°23'55"	--
369	Chhachhrauli	Chhachhrauli	Chhachhrauli	Ganouli RF	Som Nadi Along Ganouli RF	C.C. Block Abutment Wall/ Protection Wall -1	1 No.	2114100.00	30.268154	77.359176	--
370	Chhachhrauli	Chhachhrauli	Chhachhrauli	Ganouli RF	Som Nadi Along Ganouli RF	C.C. Block Abutment Wall/ Protection Wall -2	1 No.	1671325.00	30.267943	77.359102	--
371	Chhachhrauli	Nagli	Nagli Banga	Salempur Kohi PF	Sarkari Tubwell wala Khala Salampur Kohi	CSMS No 1	1 No.	331371.00	30.40306	77.406802	--
372	Chhachhrauli	Nagli	Nagli Banga	Salempur Kohi PF	Sarkari Tubwell wala Khala Salampur Kohi	CSMS No 2	1 No.	274199.00	30.402415	77.406547	--
373	Chhachhrauli	Nagli	Nagli Banga	Salempur Kohi PF	Sarkari Tubwell wala Khala Salampur Kohi	CSMS No 3	1 No.	281262.00	30.401941	77.406265	--
374	Chhachhrauli	Nagli	Nagli Banga	Salempur Kohi PF	Jamunwala Khala Salampur Kohi	CSMS No 1	1 No.	320273.00	30.401637	77.404499	--
375	Chhachhrauli	Nagli	Nagli Banga	Salempur Kohi PF	Jamunwala Khala Salampur Kohi	CSMS No 2	1 No.	320273.00	30.400959	77.404551	--
376	Chhachhrauli	Nagli	Nagli Banga	Salempur Kohi PF	Tenduwala Khala Salampur Kohi	Boulder Masonary CSMS No	1 No.	290364.00	30.409208	77.405359	--
377	Chhachhrauli	Nagli	Nagli Banga	Salempur Kohi PF	Tenduwala Khala Salampur Kohi	Boulder Masonary Barrier Wall CSMS No	1 No.	271037.00	30.409125	77.405304	--
378	Chhachhrauli	Nagli	Nagli Banga	Salempur Kohi PF	Bishwa wala Khala Salampur Kohi (c-1)	Boulder Masonary Barrier Wall CSMS No-1	1 No.	295625.00	30.405781	77.409413	--
379	Chhachhrauli	Nagli	Nagli Banga	Salempur Kohi PF	Bishwa wala Khala Salampur Kohi (c-1)	Boulder Masonary Barrier Wall CSMS No-2	1 No.	333926.00	30.406766	77.402383	--
380	Chhachhrauli	Nagli	Nagli Banga	Salempur Kohi PF	Mir Hasan ka Khala Salempur Kohi	Wire Crate Barrier Wall	1 No.	514224.00	30.39896	77.402943	--
381	Chhachhrauli	Nagli	Nagli Banga	Salempur Kohi PF	Dungewala Khala Selempur Kohi	SDD/ Water Dam	1 No.	254833.00	30.400014	77.394931	--
382	Chhachhrauli	Nagli	Nagli Banga	Nagli PF	Nagli Khol	RCC Barrier Wall No -1	1 No.	1835825.00	30.424484	77.438904	--

Sr No	Name of Range	Name of Block	Name of Beat	Site Name	Name of Khala/Watershed Where SMC Work done	Detail of SMC Work			GPS Co-ordinates		M& E Date
						Name of SMC work	No. of work	Expenditure	Lat.	Log.	
1	2	3	4	5	6	7	8	9.00	10	11	
383	Chhachhrauli	Nagli	Nagli Sandhan	Nagli PF	Nagli Khol	RCC Barrier Wall No -1	1 No.	1786844.00	30.422957	77.435333	--
					Total Chhachhrauli Range			17622306.00			
384	Kalesar	Khillanwala	Khizri	Khizri	Bandriya wali khali	RCC 1	1	4401965.00	30°19'51"N	77°30'17"E	--
385	Kalesar	Khillanwala	Khizri	Khizri	Ambwala main khala	RCC 2	1		30°19'50"N	77°30'47"E	--
386	Kalesar	Khillanwala	Khizri	Khizri	Jiya Poota Khali	RCC 3	1		30°20'12"N	77°30'50"E	--
387	Kalesar	Khillanwala	Khizri	Khizri	Khizri main khol	CC Stud 1	1	1411051.00	30°19'59"N	77°31'14"E	--
388	Kalesar	Khillanwala	Khizri	Khizri	Khizri main khol	CC stud 2	1		30°19'55"N	77°31'13"E	--
389	Kalesar	Khillanwala	Khizri	Khizri	Khizri main khol	CC stud 3	1		30°19'57"N	77°31'14"E	--
390	Kalesar	Tajewala	Mandewala	Mandewala PF	Yamuna River	CC Stud no. 1	1	9467994.00	30°15'38"N	77°31'49"E	--
391	Kalesar	Tajewala	Mandewala	Mandewala PF	Yamuna River	CC Stud no. 2	1		30°15'37"N	77°31'48"E	--
392	Kalesar	Tajewala	Mandewala	Mandewala PF	Yamuna River	CC Stud no. 3	1		30°15'34"N	77°31'45"E	--
393	Kalesar	Tajewala	Mandewala	Mandewala PF	Yamuna River	CC Stud no. 4	1		30°15'33"N	77°31'43"E	--
394	Kalesar	Tajewala	Mandewala	Mandewala PF	Yamuna River	CC Stud no. 5	1		30°15'31"N	77°31'42"E	--
395	Kalesar	Tajewala	Mandewala	Mandewala PF	Yamuna River	CC Stud no. 6	1		30°15'29"N	77°31'41"E	--
396	Kalesar	Tajewala	Mandewala	Mandewala PF	Yamuna River	CC Stud no. 7	1		30°15'27"N	77°31'39"E	--
397	Kalesar	Khizrabad	Ambwali	Chakbaba Sahib RF	Ambwali Khol	CC Stud no. 1	1	4796229.00	30°19'20.00"N	77°31'20.00"E	--
398	Kalesar	Khizrabad	Ambwali	Chakbaba Sahib RF	Ambwali Khol	CC Stud no. 2	1		30°19'17"N	77°31'17"E	--
399	Kalesar	Khizrabad	Ambwali	Chakbaba Sahib RF	Ambwali Khol	CC Stud no. 3	1		30°19'16"N	77°31'13"E	--
400	Kalesar	Khizrabad	Ambwali	Chakbaba Sahib RF	Ambwali Khol	CC Stud no. 4	1		30°19'18.00"N	77°31'14.00"E	--
401	Kalesar	Khizrabad	Ambwali	Chakbaba Sahib RF	Ambwali Khol	CC Stud no. 5	1		30°19'17"N	77°31'13"E	--
402	Kalesar	Khizrabad	Ambwali	Chakbaba Sahib RF	Ambwali Khol	CC Stud no. 6	1		30°19'13"N	77°31'10"E	--
403	Kalesar	Khizrabad	Ambwali	Chakbaba Sahib RF	Ambwali Khol	CC Stud no. 7	1		30°19'14"N	77°31'8"E	--
404	Kalesar	Khizrabad	Ambwali	Chakbaba Sahib RF	Ambwali Khol	CC Stud no. 8	1		30°19'12"N	77°31'6"E	--
405	Kalesar	Khizrabad	Ambwali	Chakbaba Sahib RF	Ambwali Khol	CC Stud no. 9	1		30°19'12.5"N	77°31'6"E	--
406	Kalesar	Khizrabad	Ambwali	Chakbaba Sahib RF	Ambwali Khol	CC Stud no. 10	1		30°19'11"N	77°31'3"E	--
407	Kalesar	Tajewala	Urjani	Baroli Majra PF	Pathar wali khali	Abutment wall 1	1	4147445.00	30°17'3"N	77°25'7"E	--
408	Kalesar	Tajewala	Urjani	Baroli Majra PF	Pathar wali khali	Abutment wall 2	1		30°17'5"N	77°25'5"E	--
409	Kalesar	Kalesar	Kalesar	Kalesar RF	Sukh rao river	Abutment wall 1	1	2090792.00	30°23'2"N	77°33'34"E	--
410	Kalesar	Kalesar	Kalesar	Kalesar RF	Sukh rao river	Abutment wall 2	1		30°23'2"N	77°33'44"E	--
411	Kalesar	Kalesar	Kalesar	Kalesar RF	Sukh rao river	Abutment wall 3	1		30°22'50"N	77°34'2"E	--
412	Kalesar	Kalesar	Kalesar	Kalesar RF	Sukh rao river	Abutment wall 4	1		30°23'5"N	77°33'22"E	--
413	Kalesar	Kalesar	Kalesar	Kalesar RF	Sukh rao river	Wire Crate Spur No. 1	1	3212888.00	30°23'5"N	77°23'25"E	--
414	Kalesar	Kalesar	Kalesar	Kalesar RF	Sukh rao river	Wire Crate Spur No. 2	1		30°23'5"N	77°23'27"E	--
415	Kalesar	Kalesar	Kalesar	Kalesar RF	Sukh rao river	Wire Crate Spur No. 3	1		30°23'5"N	77°33'30"E	--
416	Kalesar	Kalesar	Kalesar	Kalesar RF	Sukh rao river	Wire Crate Spur No. 4	1		30°23'5"N	77°33'34"E	--
417	Kalesar	Kalesar	Kalesar	Kalesar RF	Sukh rao river	Wire Crate Spur No. 5	1		30°23'2"N	77°33'46"E	--

Sr No	Name of Range	Name of Block	Name of Beat	Site Name	Name of Khala/Watershed Where SMC Work done	Detail of SMC Work			GPS Co-ordinates		M& E Date
						Name of SMC work	No. of work	Expenditure	Lat.	Log.	
1	2	3	4	5	6	7	8	9.00	10		11
418	Kalesar	Kalesar	Kalesar	Kalesar RF	Sukh rao river	Wire Crate Spur No. 6	1		30°23'0"N	77°33'50"E	--
419	Kalesar	Kalesar	Kalesar	Kalesar RF	Sukh rao river	Wire Crate Spur No. 7	1		30°22'52"N	77°34'2"E	--
420	Kalesar	Kalesar	Kalesar	Kalesar RF	Sukh rao river	Wire Crate Spur No. 8	1		30°22'47"N	77°34'2"E	--
421	Kalesar	Kalesar	Kalesar	Kalesar RF	Sukh rao river	Wire Crate Spur No. 9	1		30°22'46"N	77°34'2"E	--
422	Kalesar	Kalesar	Kalesar	Kalesar RF	Sukh rao river	Wire Crate Spur No. 10	1		30°22'44"N	77°34'3"E	--
Total Kalesar Range								29528364.00			
Total Yamunanagar								101022346.00			
Palwal											
423	Palwal	Ghodi	Rasulpur	Sultanpur RF along Yamuna River	Sultanpur RF along Yamuna River	Construction of 1st Stone Stud	1 No's	4294421.00	N28°04'37.9" N28°04'37.4" N28°04'37.2" N28°04'37"	E77°29'0.2" E77°29'0.2" E77°29'0.1" E77°29'00"	Inspection by DFO Palwal & RFO Palwal on dated 17-03-2022 & 27-03-2022.
424	Palwal	Ghodi	Rasulpur	Sultanpur RF along Yamuna River	Sultanpur RF along Yamuna River	Construction of 2nd Stone Stud	1 No's	4212811.00	N28°04'34.6" N28°04'34.4" N28°04'34.3" N28°04'34.1"	E77°28'58.6" E77°28'58.5" E77°28'58.4" E77°28'58.2"	Inspection by DFO Palwal & RFO Palwal on dated 17-03-2022 & 27-03-2022.
425	Palwal	Ghodi	Rasulpur	Sultanpur RF along Yamuna River	Sultanpur RF along Yamuna River	Construction of 3rd Stone Stud	1 No's	4330607.00	N28°04'31.9" N28°04'31.7" N28°04'31.5" N28°04'31.2"	E77°28'57.2" E77°28'57.2" E77°28'57.1" E77°28'57.0"	Inspection by DFO Palwal & RFO Palwal on dated 17-03-2022 & 27-03-2022.
426	Palwal	Ghodi	Rasulpur	Sultanpur RF along Yamuna River	Sultanpur RF along Yamuna River	Construction of 4th Stone Stud	1 No's	4431939.00	N28°04'28.1" N28°04'28.1" N28°04'28" N28°04'28.1"	E77°28'55.9" E77°28'56.0" E77°28'55.8" E77°28'55.9"	Inspection by DFO Palwal & RFO Palwal on dated 17-03-2022 & 27-03-2022.
427	Palwal	Ghodi	Rasulpur	Sultanpur RF along Yamuna River	Sultanpur RF along Yamuna River	Construction of 5th Stone Stud	1 No's	4435153.00	N28°04'24.6" N28°04'24.6" N28°04'23.9" N28°04'24.0"	E77°28'54.9" E77°28'55.0" E77°28'55.0" E77°28'54.0"	Inspection by DFO Palwal & RFO Palwal on dated 17-03-2022 & 27-03-2022.

Sr No	Name of Range	Name of Block	Name of Beat	Site Name	Name of Khala/Watershed Where SMC Work done	Detail of SMC Work			GPS Co-ordinates		M& E Date
						Name of SMC work	No. of work	Expenditure	Lat.	Log.	
1	2	3	4	5	6	7	8	9.00	10	11	
428	Palwal	Ghodi	Rasulpur	Sultanpur RF along Yamuna River	Sultanpur RF along Yamuna River	Construction of 6th Stone Stud	1 No's	4436521.00	N28°04'21.5" N28°04'21.4" N28°04'21.3" N28°04'21.2"	E77°28'54.2" E77°28'54.2" E77°28'54.1" E77°28'54.1"	Inspection by DFO Palwal & RFO Palwal on dated 17-03-2022 & 27-03-2022.
Total Palwal							6No's	26141452.00			
Faridabad											
429	Fbad	Pali	Pali	Pali section 4&5	Pali Bani	Perculation Pond	1No	788763.00	N 28 23 18.38 E 77 14 16.03		
430	Fbad	Pali	pali	Mohtabad Section 4&5	Mohtabad Section 4&5	Perculation Pond	1 No	800000.00	N 28 22 14.6 E 77 10 00.5		
431	Bgarh	Sikrona	Dhauj	Village Khori jamalpur sec 4 & 5	Village Khori jamalpur sec 4 & 5	Perculation Pond	2No	1800000.00	N 28 31 34 64 E 077 16 58.16 N 28 31 34.1500 E 077 16 576		
432	Bgarh	Sikrona	Dhauj	Village Dhauj Sec 4 & 5	Village Dhauj Sec 4 & 5	Perculation Pond	1 No	1000000.00	N 28 23 05.32 E 77 12 02.80 N 28 23 04.04 E 77 12 00.19 N 28 23 05.81 E 77 11 58.33 N 28 23 07.59 E77 12 00.95		
Total No. of Ponds							05 No.	4388763.00			

Sr No	Name of Range	Name of Block	Name of Beat	Site Name	Name of Khala/Watershed Where SMC Work done	Detail of SMC Work			GPS Co-ordinates		M& E Date
						Name of SMC work	No. of work	Expenditure	Lat.	Log.	
1	2	3	4	5	6	7	8	9.00	10	11	
433	Bgarh	Sikrona	Dhauj	Village Dhauj Sec- 4 & 5	Village Dhauj Sec- 4 & 5	Crate Wire	3560 M3	8448188.00	N 28 21 17.6 E 077 10 58.0 N 28 21 21.4 E 077 10 59.6 N 28 23 0.24 E 77 9 39.86 N 28 23 24.10 E 77 10 1.76		
434	Fbad	Pali	pali	silakhari Section 4&5	silakhari Section 4&5	Crate Wire	1500 M3	3499904.00	N 28 23 0.24 E 77 9 39.86 N 28 23 24.10 E 77 10 1.76		
435	Bgarh	Sikrona	Dhauj	Khori Jamampur sec 4 & 5	Khori Jamampur sec 4 & 5	Crate Wire	1500 M3	3548940.00	N 28 1908.52 77 10 06 .31 N 28 19 08.54 E 77 10 07.23 N 28 19 03.17 E 77 10 06.63 N 28 19 02.39 E 77 10 03.83 N 28 19 03.13 E 77 10 03.03 N 28 19 03 59 E 77 10 05.19		
					Total crate wire structure		6560 M3	15497032.00			
436	Bgarh	Sikrona	Dhauj	Village Dhauj & kot sec-4 &5	Village Dhauj sec-4 &5	Check Dam	500 m3	600000.00	N 28 21 20.7 E 077 10 59.5		
					Total Check dam		500 m3	600000.00			
					Total Faridabad			20485795.00			
Gurugram											
437	Sohna	Sohna	Harchandpur	Mandawar	DAM	DAM	1	5973118.00	28.301159 28.301093 28.301135 28.301186	77.160909 77.160996 77.161365 77.161389	

Sr No	Name of Range	Name of Block	Name of Beat	Site Name	Name of Khala/Watershed Where SMC Work done	Detail of SMC Work			GPS Co-ordinates		M& E Date
						Name of SMC work	No. of work	Expenditure	Lat.	Log.	
1	2	3	4	5	6	7	8	9.00	10	11	
438	Sohna	Gairatpurbas	Gairatpurbas	Gairatpurbas	Pond	Pond	1	500000.00	28.351584 28°21'7.36"N 28°21'6.63"N 28°21'5.75"N	76.99778 76°59'53.08"E 76°59'54.37"E 76°59'53.93"E	
439	Gurugram	Gurugram	Wazirabad	Ghata	Cement Structure	Cement Structure	3	5557099.00	28.432384 28.432602 28.25.40 28.25.39	77.111581 77.112289 77.07.20 77.07.17	
Total Gurugram								12030217.00			
Mewat											
440	Nuh	Rewasan	Khod Bassai	Mahoon Sec 4 & 5	Sec 4 & 5	Check Dam	750 M3	643285.00	N 28°11'36"	E 77°01'25"	-
441	Nuh	Rewasan	Khod Bassai	Mahoon Sec 4 & 5	Sec 4 & 5	Check Dam	2000 M3	1689100.00	N 28°11'34"	E 77°01'26"	-
442	Nuh	Rewasan	Khod Bassai	Mahoon Sec 4 & 5	Sec 4 & 5	Crate Wire	1200 M3	2402400.00	N 28°11'39"	E 77°01'28"	-
Total Mewat								4734785.00			
Ambala											
443	Naraingarh	Shahzadpur	Barri Bassi	Manglore R.F.	Begna Nadi	C.C.Abutment Wall	1	1897892.00	30°28'22"	77°04'54"	-
444		Naraingarh	Bhurewala	Khanpur Sec-4&5	Begna Nadi	C.C. Stud-1	1	577440.00	30°32'24"	77°6'28"	-
445		Naraingarh	Bhurewala	Khanpur Sec-4&5	Begna Nadi	C.C. Stud-2	1	635184.00	30°32'23"	77°6'28"	-
446		Naraingarh	Bhurewala	Khanpur Sec-4&5	Begna Nadi	C.C. Stud-3	1	692928.00	30°32'21"	77°6'28"	-
447		Naraingarh	Bhurewala	Khanpur Sec-4&5	Begna Nadi	C.C. Stud-4	1	577440.00	30°32'20"	77°6'28"	-
448		Naraingarh	Bhurewala	Khanpur Sec-4&5	Begna Nadi	C.C. Stud-5	1	642988.00	30°32'18"	77°6'28"	-
449		Naraingarh	Bhurewala	Khanpur Sec-4&5	Begna Nadi	C.C. Stud-6	1	701654.00	30°32'17"	77°6'28"	-
450		Naraingarh	Bhurewala	Khanpur Sec-4&5	Begna Nadi	C.C. Stud-7	1	584322.00	30°32'16"	77°6'27"	-
451		Naraingarh	Bhurewala	Khanpur Sec 4&5	Begna Nadi	C.C.Abutment Wall-1	1	1500153.00	30°32'34.50"N	77° 6'23.66"E	-
452		Naraingarh	Bhurewala	Khanpur Sec 4&5	Begna Nadi	C.C.Abutment Wall-2	1	1598537.00	30°32'21.33"N	77° 6'27.91"E	-
453		Naraingarh	Bhurewala	Khanpur Sec 4&5	Begna Nadi	C.C.Abutment Wall-3	1	1750378.00	30°32'20.03"N	77° 6'28.43"E	-
454		Naraingarh	Chechi Majra	Chechi Majra Sec 4&5	Run Nadi	C.C. Stud-1	1	578820.00	30°31'41"	77°10'21"	-
455		Naraingarh	Chechi Majra	Chechi Majra Sec 4&5	Run Nadi	C.C. Stud-2	1	636702.00	30°31'40"	77°10'21"	-
456		Naraingarh	Chechi Majra	Chechi Majra Sec 4&5	Run Nadi	C.C. Stud-3	1	694584.00	30°31'38"	77°10'20"	-
457		Naraingarh	Chechi Majra	Chechi Majra Sec 4&5	Run Nadi	C.C. Stud-4	1	578820.00	30°31'38"	77°10'20"	-
458		Naraingarh	Chechi Majra	Chechi Majra Sec 4&5	Run Nadi	C.C. Stud-5	1	644028.00	30°31'37"	77°10'19"	-
459		Naraingarh	Chechi Majra	Chechi Majra Sec 4&5	Run Nadi	C.C. Stud-6	1	702775.00	30°31'35"	77°10'19"	-

Sr No	Name of Range	Name of Block	Name of Beat	Site Name	Name of Khala/Watershed Where SMC Work done	Detail of SMC Work			GPS Co-ordinates		M& E Date
						Name of SMC work	No. of work	Expenditure	Lat.	Log.	
1	2	3	4	5	6	7	8	9.00	10	11	
460		Naraingarh	Chechi Majra	Chechi Majra Sec 4&5	Run Nadi	C.C. Stud-7	1	585280.00	30°31'34"	77°10'19"	-
461		Naraingarh	Chechi Majra	Chechi Majra Sec 4&5	Run Nadi	C.C. Stud-8	1	644028.00	30°31'32"	77°10'19"	-
462		Naraingarh	Chechi Majra	Chechi Majra Sec 4&5	Run Nadi	C.C. Stud-9	1	702775.00	30°31'31"	77°10'19"	-
463		Naraingarh	Chechi Majra	Chechi Majra Sec 4&5	Run Nadi	C.C. Stud-10	1	585280.00	30°31'30"	77°10'18"	-
464		Naraingarh	Chechi Majra	Chechi Majra Sec 4&5	Run Nadi	C.C. Stud-11	1	644028.00	30°31'29"	77°10'18"	-
465		Naraingarh	Chechi Majra	Chechi Majra Sec 4&5	Run Nadi	C.C. Stud-12	1	702775.00	30°31'27.5"	77°10'19"	-
466		Naraingarh	Chechi Majra	Chechi Majra Sec 4&5	Run Nadi	C.C.Abutment Wall-1	1	2329250.00	30°31'27"	77°10'18"	-
467		Naraingarh	Chechi Majra	Chechi Majra Sec 4&5	Run Nadi	C.C.Abutment Wall-2	1	1414874.00	30°31'29"	77°10'18"	-
468		Naraingarh	Chechi Majra	Chechi Majra Sec 4&5	Run Nadi	C.C.Abutment Wall-3	1	1626625.00	30°30'51"	77°09'49"	-
469		Naraingarh	Chechi Majra	Chechi Majra Sec 4&5	Run Nadi	C.C.Abutment Wall-4	1	1626625.00	30°31'17"	77°10'13"	-
470		Naraingarh	Chechi Majra	Sangrani Sec 4&5	Run Nadi	C.C. Stud-1	1	576960.00	30°29'48"	77°9'56"	-
471		Naraingarh	Chechi Majra	Sangrani Sec 4&5	Run Nadi	C.C. Stud-2	1	634656.00	30°29'47"	77°9'56"	-
472		Naraingarh	Chechi Majra	Sangrani Sec 4&5	Run Nadi	C.C. Stud-3	1	692352.00	30°29'46"	77°9'57"	-
473		Naraingarh	Chechi Majra	Sangrani Sec 4&5	Run Nadi	C.C. Stud-4	1	576960.00	30°29'45"	77°9'58"	-
474		Naraingarh	Chechi Majra	Sangrani Sec 4&5	Run Nadi	C.C. Stud-5	1	642626.00	30°29'44"	77°9'59"	-
475		Naraingarh	Chechi Majra	Sangrani Sec 4&5	Run Nadi	C.C. Stud-6	1	701263.00	30°29'42"	77°9'59"	-
476		Naraingarh	Chechi Majra	Sangrani Sec 4&5	Run Nadi	C.C. Stud-7	1	586873.00	30°29'42"	77°9'58"	-
477		Naraingarh	Chechi Majra	Sangrani Sec 4&5	Run Nadi	C.C. Stud-8	1	642626.00	30°29'39"	77°9'58"	-
478		Naraingarh	Chechi Majra	Sangrani Sec 4&5	Run Nadi	C.C. Stud-9	1	701063.00	30°29'37"	77°9'58"	-
479		Kurali	Kurali	Kurali Sec 4&5	Begna Nadi	C.C.Abutment Wall-1	1	1626204.00	30°25'04"	77°04'19"	-
480		Kurali	Kurali	Kurali Sec 4&5	Begna Nadi	C.C.Abutment Wall-2	1	1626204.00	30°25'03"	77°04'18"	-
481		Kurali	Kurali	Kurali Sec 4&5	Begna Nadi	C.C.Abutment Wall-3	1	1553710.00	30°25'03"	77°04'19"	-
482		Kurali	Kurali	Kurali Sec 4&5	Begna Nadi	C.C.Abutment Wall-4	1	1553710.00	30°24'47"	77°04'22"	-
483		Naraingarh	Bhurewala	Laha Sec 4&5	Begna Nadi	C.C.Abutment Wall-1	1	1387008.00	30°31'21"	77°7'36"	-
484		Naraingarh	Bhurewala	Laha Sec 4&5	Begna Nadi	C.C.Abutment Wall-2	1	1387008.00	30°31'20"	77°7'35"	-
485		Naraingarh	Bhurewala	Laha Sec 4&5	Begna Nadi	C.C.Abutment Wall-3	1	1598912.00	30°31'18"	77°7'32"	-
486		Naraingarh	Bhurewala	Laha Sec 4&5	Begna Nadi	C.C.Abutment Wall-4	1	1614363.00	30°31'15"	77°7'30"	-
487		Naraingarh	Bhurewala	Laha Sec 4&5	Begna Nadi	C.C.Abutment Wall-5	1	1506947.00	30°31'16"	77°7'28"	-
488		Naraingarh	Bhurewala	Laha Sec 4&5	Begna Nadi	C.C.Abutment Wall-6	1	1506947.00	30°31'15"	77°7'24"	-
489		Shahzadpur	Barri Bassi	Kherki Manakpur Sec 4&5	Begna Nadi	C.C.Abutment Wall-1	1	2231427.00	30°29'43"	77°04'41"	-
490		Shahzadpur	Barri Bassi	Kherki Manakpur Sec 4&5	Begna Nadi	C.C.Abutment Wall-2	1	1998159.00	30°29'43"	77°04'41"	-
491		Naraingarh	Bhurewala	Choti Kohri Sec 4&5	Begna Nadi	C.C. Stud-1	1	625430.00	30°30'7"	77°6'00"	-
492		Naraingarh	Bhurewala	Choti Kohri Sec 4&5	Begna Nadi	C.C. Stud-2	1	673540.00	30°30'7"	77°6'01"	-
493		Naraingarh	Bhurewala	Choti Kohri Sec 4&5	Begna Nadi	C.C. Stud-3	1	721649.00	30°30'6"	77°5'60"	-
494		Naraingarh	Bhurewala	Choti Kohri Sec 4&5	Begna Nadi	C.C. Stud-4	1	625625.00	30°30'5"	77°5'59"	-
495		Naraingarh	Bhurewala	Choti Kohri Sec 4&5	Begna Nadi	C.C. Stud-5	1	673540.00	30°30'4"	77°5'58"	-

Sr No	Name of Range	Name of Block	Name of Beat	Site Name	Name of Khala/Watershed Where SMC Work done	Detail of SMC Work			GPS Co-ordinates		M& E Date
						Name of SMC work	No. of work	Expenditure	Lat.	Log.	
1	2	3	4	5	6	7	8	9.00	10		11
496	Naraingarh	Bhurewala	Choti Kohri Sec 4&5	Begna Nadi	C.C. Stud-6	1	721649.00	30°30'3"	77°5'57"	-	
497	Naraingarh	Bhurewala	Choti Kohri Sec 4&5	Begna Nadi	C.C. Stud-7	1	625430.00	30°30'2"	77°5'56"	-	
498	Naraingarh	Bhurewala	Choti Kohri Sec 4&5	Begna Nadi	C.C. Stud-8	1	673540.00	30°32'2"	77°5'55"	-	
499	Naraingarh	Chechi Majra	Chechi Majra Sec 4&5	Run Nadi	C.C. Abutment Wall-1	1	2100309.00	30°31'17"	77°10'08"	-	
500	Naraingarh	Chechi Majra	Chechi Majra Sec 4&5	Run Nadi	C.C. Stud-1	1	1115794.00	30°31'16"	77°10'07"	-	
501	Naraingarh	Chechi Majra	Chechi Majra Sec 4&5	Run Nadi	C.C. Stud-2	1	1248201.00	30°31'15"	77°10'06"	-	
502	Naraingarh	Chechi Majra	Chechi Majra Sec 4&5	Run Nadi	C.C. Abutment Wall-2	1	1843112.00	30°31'15"	77°10'01"	-	
503	Naraingarh	Chechi Majra	Chechi Majra Sec 4&5	Run Nadi	C.C. Abutment Wall-3	1	2269083.00	30°31'13"	77°09'57"	-	
504	Naraingarh	Chechi Majra	Chechi Majra Sec 4&5	Run Nadi	C.C. Abutment Wall-4	1	1627404.00	30°31'11"	77°09'56"	-	
505	Naraingarh	Chechi Majra	Chechi Majra Sec 4&5	Run Nadi	C.C. Abutment Wall-5	1	1843112.00	30°31'10"	77°09'56"	-	
506	Naraingarh	Chechi Majra	Chechi Majra Sec 4&5	Run Nadi	C.C. Abutment Wall-6	1	2268999.00	30°31'05"	77°09'54"	-	
507	Naraingarh	Chechi Majra	Chechi Majra Sec 4&5	Run Nadi	C.C. Abutment Wall-7	1	2056145.00	30°31'01"	77°09'54"	-	
508	Naraingarh	Chechi Majra	Chechi Majra Sec 4&5	Run Nadi	C.C. Stud-3	1	1115712.00	30°31'00"	77°09'53"	-	
509	Naraingarh	Chechi Majra	Chechi Majra Sec 4&5	Run Nadi	C.C. Stud-4	1	1379805.00	30°30'60"	77°09'53"	-	
510	Naraingarh	Chechi Majra	Chechi Majra Sec 4&5	Run Nadi	C.C. Abutment Wall-8	1	2319324.00	30°30'58"	77°09'52"	-	
511	Naraingarh	Chechi Majra	Chechi Majra Sec 4&5	Run Nadi	C.C. Abutment Wall-9	1	1909094.00	30°30'51"	77°09'49"	-	
512	Naraingarh	Chechi Majra	Chechi Majra Sec 4&5	Run Nadi	C.C. Abutment Wall-10	1	2129828.00	30°31'17"	77°10'13"	-	
					Total Ambala		81768488.00				
					Total Soil & Moisture Conservation Works (NPV)		444940784.21				

**Annual Plan of Operation for
Wildlife wing Activities (NPV)**

Annual Plan of Operations of Wildlife wing for the year 2021-22

Sr No	Name of the Activity approved in APO 2021-22	Activities done during 2021-22	Proposed Amount	Expenditure	GPS Co-ordinates	M& E Date
1	2	3	4	5	6	7
Divisional Wildlife Officer, Rohtak						
1	Installation of Solar System at Rohtak & Bhindawas WLS	1. Installed Solar System at Bhindawas WLS. 2. Installed of Solar System at Rohtak in DWLO Office.	500000	309000	N 28°52'43 E 76°38'17.2	
2	Installation of CC TV Cameras at Bhindawas WLS	CCTV installed at NIC, Rest House & Office of Inspector Wildlife	300000	176000	N 28°31'40 E 76°33'59	
3	Purchase of Telescope Binoculars with High Resolution Cameres and LENS	Purchased one camera with lens through GEM	200000	249000	-	
4	Publicity Sign Boards, Brochurs, Education camp and other awarness activites	Following functions were organised:- 1. Wetland Day 2. World Wildlife Day 3. Iconic Week 4. Wetland Mitr Sangosthi 5. Wildlife protection Week	500000	500000	-	
5	Construction of Inspector Wildlife Residence at Bhindawas	Due to heavy rain & water level in Bhindawas, the work was started late & could not be completed	2000000	1106000	N 28°31'38 E 76°33'59	
6	Construction of Earthen bund to check entry hyacinth in pondage area 3.50 km at Bhindawas WLS	Due to heavy rain & water level in Bhindawas, the work could not be started	20000000	0	N 28°31.691' E 76°32.695' to N 28°32.024' E 76°33.651'	
7	Construction of Mounds in Bhindawas WLS	Due to heavy rain & water level in Bhindawas, the work could not be started	2500000	0	N 28°31'56 E 76°32'46	
Total Divisional Wildlife Officer, Rohtak			26000000.00	2340000.00		
Divisional Wildlife Officer, Gurugram						
8	Construction of Water Pond-3 No @ 2.50 Lakh (WLS NAHAR) = 7.50 lacs	Construction of Water Pond- Part-1st-east-side, Part-1 B,Part1-A in WLS NAHAR	750000	740208	N 28°24'39.2005'' E 76°24'56.4841''	
9	Fixing of PVC Pipe Line for water supply approx 1500 mtr.(WLS NAHAR)= 3.00 Lacs	Fixing of PVC Pipe Line for water supply approx 1500 mtr.(WLS NAHAR)	300000	287794	N 28°24'37.3049'' E 76°25'34.073''	
10	Preparation of Sandy Mound-6 No (WLS NAHAR) = 4.50 Lacs	Sandy Mound 7 No at WLS-Nahar	450000	442749	N 28°24'37.2349'' E 76°25'34.243''	
11	Removal of mesquet (WLS NAHAR) = 6.00 Lacs	Removal of Musquite 125616 Sqm	600000	597933	N 28°24'0100'' E 77°3833''	
12	Development of Grass Land (WLS NAHAR) = 5.00 lacs	Development of Grass Land (WLS NAHAR)	500000	478240	N 28°24'18.35'' E 76°24'56.06''	

Sr No	Name of the Activity approved in APO 2021-22	Activities done during 2021-22	Proposed Amount	Expenditure	GPS Co-ordinates	M& E Date
1	2	3	4	5	6	7
13	Construction of Store @ 10.00 Lakh = 10.00 lacs Construction of Garage at Gurugram side by DWLO Gurugram Office instead of WLS Nahar. Please give deviation (WLS NAHAR) = 10.00 lacs	Construction of Garage cum store (WLS-NAHAR) Rewari=1011506/- & Gurugram =982654/-	2000000	1994160	N 28°45'19.24'' E 77°02'8945''	
14	Clearance of fire lines & maintenance (WLS NAHAR) = 5.00 lacs	Clearance of fire lines & maintenance (WLS NAHAR)	500000	484296	N 28°24'30.06'' E 76°25'9.62''	
15	Devlopment of Fooder Plot-2 No (WLS NAHAR) = 2.00 lacs	Development of Fooder Plot-2 No (WLS NAHAR)	200000	199920	N 28°24'20.03'' E 76°24'58.48''	
16	Fencing of Path Iron on Jali & Painting in Nahar WLS Nahar & SNP = 8.00 lacs	Providing & Fixing of M S Flate 9039 Kg	800000	807375	N 28°24'52.3448'' E 76°24'38.6030''	
17	Creation of New Lawn in Campus (WLS NAHAR) = 2.00 lacs	Creation of New Lawn in Campus (WLS NAHAR)	200000	136630	N 28°40'9335'' E 76°41'3583''	
18	Weed removal (Congress grass) from Protection center in 10 Acre (WLS NAHAR) = 5.00 lacs	Weed removal (Congress grass) from Protection center in 10 Acre (WLS NAHAR)	500000	495022	N 28°24'28.08'' E 76°24'52.03''	
19	Plantation of Fruit Plant Species (WLS NAHAR) = 15.00 lacs	Plantation of Fruit Plant Species (WLS NAHAR)	1500000	1491750	N 28°40'8328'' E 76°41'7504''	
20	Construction of Boundary Wall with fencing in 2nd part 3600 R mtr (WLS NAHAR) = 40.00 lacs	Construction of Boundary Wall with fencing in 2nd part 3600 R mtr (WLS NAHAR)	4000000	3999058	N 28°24'31.81'' E 76°24'49.71''	
21	Interlocking tiles path main gate to SIWL office & Protection Center at WLS nahar = 3.00 lacs	Const. of Path at WLS-Nahar	300000	278620	N 28°24'33.4177'' E 76°24'50.1616''	
22	Construction of Interlocking tiles path & around residential area with colony gate & white wash (SNP) = 7.00 lacs	Construction of Interlocking tiles path & around residential area (SNP)	700000	451526	N 28°28'2.55342'' E 76°53'21.60316''	
23	Construction of Inspector Wild Life Office (SNP) = 30.00 lacs	Construction of Inspector Wild Life Office (SNP)	3000000	3012107	N 28°28'5.01563'' E 76°53'29.39054''	
24	Construction of Garage - 1 No (SNP) = 10.00 lacs	Construction of Garage - 1 No (SNP)	1000000	998916	N 28°28'5.72347'' E 76°53'29.89252''	
25	Construction of Guard Hut at Gurugram (Gurugram-SNP) = 10.00 lacs	Construction of Guard Hut at Gurugram-SNP (Gurugram)	1000000	1063737	N 28°16'14.38'' E 76°9'26.53''	
26	Construction of temporay treatment and Isolation Center (SNP) = 8.00 lacs	Construction of temporay treatment and Isolation Center (SNP)	800000	796258	N 28°28'8.41453'' E 76°53'39.23962''	
27	Devlopment of Fooder Plot in Aravali Areas in Bhandhwari Jungle, Behrampur, Damdama Jungle, Chahlkhan Sohna Jungle, Jhir Jungle & Dispersal of Seeds (Sohna Aravali Areas) = 20.00 lacs	Devlopment of Fooder Plot in Aravali Areas in S.N.Park,Bhandhwari Jungle, Behrampur Jungle & Dispersal of Seed Aravali Areas	2000000	1996226	N 28°21'12.4'' E 77°08'51.2''	

Sr No	Name of the Activity approved in APO 2021-22	Activities done during 2021-22	Proposed Amount	Expenditure	GPS Co-ordinates	M& E Date
1	2	3	4	5	6	7
28	Construction of temporary treatment Center at Sohna (Sohna Aravali Areas) = 10.00 lacs	Construction of temporary treatment Center at Sohna (Sohna Aravali Areas)	1000000	998557	N 28°13'27.8112'' E 76°03'44.6508''	
29	Construction of Water Pond (Kacha/Paka) in Sohna Jungle, Taure Jungle, Nuh Jungle, Mandawar Jungle & Jhir Jungle-6 No @ 2.50 Lakh (Sohna Aravali Areas) = 15.00 lacs	Construction of Water Pond (Kacha/Paka) in Sohna Jungle, Taure Jungle, Nuh Jungle, Jhir Jungle (Sohna Aravali Areas), Instead of Mandawar & Sohna Aravali Area Near Manger F/Bad, Bayal M/Garh	1500000	1480416	N 27°86'6591'' E 76°01'2803''	
30	Interlocking tiles inspection path inside the fencing 2470 running meter (P&CBC Jhabua) = 30.00 lacs	Construction Of Inspection Path at P&CBC Jhabua 2837.5 Sqm, 28 Mtr Const. of Path at WLS-Nahar	3000000	2996677	N 28°24'33.4177'' E 76°24'50.1616''	
31	Removal of mesquet & other weeds from 40 Acre (P&CBC Jhabua) = 7.00 lacs	Removal of Musquite 145508Sqm	700000	692618	N 28°24'25.7886'' E 76°24'49.7660''	
32	Construction of Inspector Wild Life Residence (Faridabad) = 15.00 lacs	Construction of Inspector Wild Life Residence (Faridabad)	1500000	1853313	N 28°40'23690'' E 77°33'51360''	
33	Construction of Water Pond at Pali, Anagpur, Manger Jungle-3 No @ 2.50 Lakh (Faridabad) = 7.50 lacs	Construction of Water Pond at Pali, Dhoj, Manger (Faridabad)	750000	742591	N 28°37'2267'' E 76°16'2875''	
34	Interlocking tiles path in Treatment Center Faridabad (Faridabad) = 2.00 lacs	Interlocking tiles path in Treatment Center Faridabad (Faridabad)	200000	185063	N 28°40'3'9880'' E 77°33'44190''	
35	Construction of Garage cum store (Mohindergarh) = 10.00 lacs	Construction of Garage cum store (Mohindergarh)	1000000	1002506	N 28°16'15.37'' E 76°9'24.29''	
36	Awariness Camp-15 No in entire division @ 50,000/- each (Entire Division) = 7.50 lacs	Distt.-Palwal on Dt. 05/10/2021 & Distt.-F/Bad on Dt.-23/11/2021, Distt.-M/Garh on Dt.-23/11/2021, Bayal (M/Garh) on Dt. 17/12/2021, Distt. F/Bad on Dt. 27/09/2021, Distt.-M/Garh on Dated-11/02/2022, Manthi (Rewari) on Dated-05/03/2022, WLS-Nahar (Rewari) on Dated-24/02/2022, Jhabua on Dt-20/02/2022, Jhabua on Dt-11/03/2022, Palwal on Dt-15/03/2022, SNP on Dt-13/03/2022, Sec-52, GGM on Dt-21/03/2022, SNP on Dt-19/02/2022, Bhandhwari & Manger Jungle on Dt-27/03/2022, G.S.S-School, Sohna on Dt-22/03/2022	750000	749905		
37	Monowriting Slogans Sculpture on walls for wildlife awareness in entire division. (Entire Division) = 12.00 lacs	Distt.-GURUGRAM & NUH (Mewat) in 4000 Sqft, Rewari in 2000 Sqft, F/Bad & Palwal in 3600 Sqft, M/Garh in 2000 Sqft, Rewari in 1709.50 Sqft, SNP (GGN) in 1709.50 Sqft, F/Bad in 822 Sqft, Palwal in 1398 Sqft, M/Garh in 2466 Sqft	1200000	1198867		
Total Divisional Wildlife Officer, Gurugram			32700000	32653038		
Divisional Wildlife Officer, Hisar						

Sr No	Name of the Activity approved in APO 2021-22	Activities done during 2021-22	Proposed Amount	Expenditure	GPS Co-ordinates	M& E Date
1	2	3	4	5	6	7
38	Farmer & Student Awareness Camp Hisar Division	Farmer & Student Awareness Camp Hisar Division	10.00	10.00	N.A.	
39	Fixing of interlocking tile on path from main road to IWL office Jind	Fixing of interlocking tile on path from main road to IWL office Jind	14.00	12.04	29°18'19.21"N 76°17'50.44"E 29°18'13.14"N 76°17'49.04"E	
40	Construction of Water Channel at Bir Bara Ban Jind	Construction of Water Channel at Bir Bara Ban Jind	15.00	13.08	29°18'32.12"N 76°17'53.30"E 29°17'27.32"N 76°17'39.18"E	
41	Construction of Feeding Platform 12 No.	Construction of Feeding Platform No. 36				
		(1) Village Barasari No. 1 Distt Sirsa	0.25	0.24	29°20'28.89"N 75° 1'1.51"E 29°20'28.76"N 75° 1'1.53"E	
		(2) Village Barasari No. 2 Distt Sirsa	0.25	0.24	29°20'33.93"N 75° 1'5.49"E 29°20'33.84"N 75° 1'5.64"E	
		(3) Village Barasari No. 3 Distt Sirsa	0.25	0.24	29°20'28.73"N 75° 1'1.97"E 29°20'28.77"N 75° 1'1.52"E	
		(4) Village Kutiyana No. 1 Distt Sirsa	0.25	0.24	29°19'2.38"N 74°59'47.53"E 29°19'2.36"N 74°59'47.57"E	
		(5) Village Kutiyana No. 2 Distt Sirsa	0.25	0.24	29°17'37.83"N 75° 1'22.07"E 29°17'37.67"N 75° 1'22.17"E	
		(6) Village Kutiyana No. 3 Distt Sirsa	0.25	0.24	29°19'8.63"N 75° 0'9.98"E 29°19'8.62"N 75° 0'10.02"E	
		(7) Village Bhojraj Distt. Hisar	0.25	0.23	29° 1'39.93"N 75°47'9.95"E 29° 1'39.90"N 75°47'9.96"E	
		(8) Village Kalirawan Distt. Hisar	0.25	0.21	29°17'48.90"N 75°34'9.38"E 29°17'48.85"N 75°34'9.42"E	

Sr No	Name of the Activity approved in APO 2021-22	Activities done during 2021-22	Proposed Amount	Expenditure	GPS Co-ordinates	M& E Date
1	2	3	4	5	6	7
		(9) Village Khasa Mahajana Distt. Hisar	0.25	0.21	29°14'22.17"N 75°36'38.89"E 29°14'22.13"N 75°36'38.91"E	
		(10) Village Malahpur Jambeshwar Mandir Distt. Hisar	0.25	0.21	29°13'33.85"N 75°34'59.36"E 29°13'33.79"N 75°34'59.41"E	
		(11) Village Malahpur Shyam Mandir Distt. Hisar	0.25	0.21	29°13'40.98"N 75°35'22.02"E 29°13'40.94"N 75°35'22.06"E	
		(12) Village Kajla Shiv Mandir Distt. Hisar	0.25	0.22	29°14'22.17"N 75°36'38.89"E 29°14'22.14"N 75°36'38.92"E	
		(13) Village Suli Khera Distt. Fatehabad	0.25	0.24	29°21'31.80"N 75°21'37.02"E 29°21'31.72"N 75°21'37.10"E	
		(14) Village Kirdhan Goushala Distt. Fatehabad	0.25	0.24	29°24'12.01"N 75°23'28.29"E 29°24'11.99"N	
		(15) Village Inda choi Distt. Fatehabad	0.25	0.24	29°38'23.77"N 75°45'0.61"E 29°38'23.68"N	
		(16) Village Bhuna Hanuman Mandir Distt. Fatehabad	0.25	0.24	29°32'25.05"N 75°42'28.05"E 29°32'25.01"N	
		(17) Village Bhuna Ravi das Mandir Distt. Fatehabad	0.25	0.24	29°31'45.82"N 75°42'28.05"E 29°31'45.78"N	
		(18) Village Nandhori Distt. Fatehabad	0.25	0.24	29°34'32.65"N 75°39'2.02"E 29°34'32.59"N	
		(19) Bir Bara Ban Jind 1 Distt. Jind	0.25	0.23	29°18'12.57"N 76°17'21.29"E 29°18'12.42"N	
		(20) Bir Bara Ban Jind 2 Distt. Jind	0.25	0.23	29°18'9.91"N 76°17'32.76"E 29°18'9.87"N	
		(21) Bir Bara Ban Jind 3 Distt. Jind	0.25	0.23	29°18'15.25"N 76°18'2.08"E 29°18'14.99"N 76°18'2.57"E	

Sr No	Name of the Activity approved in APO 2021-22	Activities done during 2021-22	Proposed Amount	Expenditure	GPS Co-ordinates	M& E Date
1	2	3	4	5	6	7
		(22) Village Ekkas No. 1 Distt. Jind	0.25	0.23	29°17'39.71"N 76°16'14.39"E 29°17'39.75"N 76°16'14.39"E	
		(23) Village Ekkas No. 2 Distt. Jind	0.25	0.23	29°17'40.11"N 76°16'7.88"E 29°17'40.03"N 76°16'7.82"E	
		(24) Village Ekkas No. 3 Distt. Jind	0.25	0.23	29°17'37.73"N 76°16'2.23"E 29°17'37.70"N 76°16'2.25"E	
		(25) Village Kaluwas No. 1 Distt. Bhiwani	0.25	0.24	28°49'8.07"N 76°10'24.00"E 28°49'8.04"N 76°10'24.02"E	
		(26) Village Kaluwas No. 2 Distt. Bhiwani	0.25	0.24	28°49'12.01"N 76°10'23.93"E 28°49'11.93"N 76°10'23.95"E	
		(27) Village Kaluwas No. 3 Distt. Bhiwani	0.25	0.24	28°49'18.01"N 76°10'16.97"E 28°49'17.97"N 76°10'17.03"E	
		(28) Village Paluwas No. 1 Distt. Bhiwani	0.25	0.19	28°48'36.41"N 76°10'8.97"E 28°48'36.40"N 76°10'9.00"E	
		(29) Village Paluwas No. 2 Distt. Bhiwani	0.25	0.24	28°48'14.67"N 76°9'59.85"E 28°48'14.76"N 76°9'59.90"E	
		(30) Village Paluwas No. 3 Distt. Bhiwani	0.25	0.24	28°48'12.46"N 76°9'5.68"E 28°48'12.45"N 76°9'5.74"E	
		(31) Village Birahi No.1 Distt. Ch. Dadri	0.25	0.24	28°35'36.45"N 76°9'25.04"E 28°35'36.41"N 76°9'25.12"E	
		(32) Village Birahi No.2 Distt. Ch. Dadri	0.25	0.24	28°35'36.14"N 76°9'4.82"E 28°35'36.03"N 76°9'4.81"E	

Sr No	Name of the Activity approved in APO 2021-22	Activities done during 2021-22	Proposed Amount	Expenditure	GPS Co-ordinates	M& E Date
1	2	3	4	5	6	7
		(33) Village Birahi No.3 Distt. Ch. Dadri	0.25	0.24	28°35'48.55"N 76° 9'1.26"E 28°35'48.57"N 76° 9'1.39"E	
		(34) Village Chhapra No. 1 Distt. Ch. Dadri	0.25	0.24	28°38'6.72"N 76° 7'47.24"E 28°38'6.67"N 76° 7'47.27"E	
		(35) Village Chhapra No. 2 Distt. Ch. Dadri	0.25	0.24	28°37'59.89"N 76° 7'14.21"E 28°37'59.83"N 76° 7'14.31"E	
		(36) Village Chhapra No. 3 Distt. Ch. Dadri	0.25	0.24	28°38'8.32"N 76° 7'35.98"E 28°38'8.30"N 76° 7'36.06"E	
Total Divisional Wildlife Officer, Hisar			48.00	43.50		

Division Wildlife Office, Panchkula

42		Construction of guard hut 1 No. At golden jublee bharam sarovar community reserve	10	10.00991	N=29°55'8" E=76°29'26"	
43		Eco system stability by introduction of fish seed as well as fish fingerlings	10	10	N=29°55'6.97" E=76°29'32.38" , N29°55'7.99" E 76°29'34.42"	
44		Habitat improvement for turtles such as creation of sand mounds	20	8.83557	N=29°55'17.72" E= 76°29'39.95" ,N=29°55'3.08" E=76°29'20.04" ,N=29°55'16" E=76°29'35" , N=29°55'6" E=76°29'23"	
45		Publicity sign boards, brochures,booklets,and other awareness activities	2	1.99467	N=29°55'5" E76°29'33" , N=29°55'6" E=76°29'34", N=29°54'32"E=76°30' 18" ,N=29°55'6" E=76°29'33"	
46		Construction of Cause ways (3 nos.) on jeevable road at Kalesar National park	12	8.93	1) 30°23'29.08"N 077°31'34.45"E , 2) 30°23'37.37"N 077°31'19.14"E & 3) 30°23'24.02"N 077°31'42.02"E	

Sr No	Name of the Activity approved in APO 2021-22	Activities done during 2021-22	Proposed Amount	Expenditure	GPS Co-ordinates	M& E Date
1	2	3	4	5	6	7
	Total Divisional Wildlife Officer, Panchkula		54	39.77015		
	Total Wildlife Wing			34993121.27		

**Annual Plan of Operation for
Development Wing Activities (NPV)**

Annual Plan of Operations of Development Wing for the year 2021-22

Sr No	Name of the Activity approved in APO 2021-22	Activities done during 2021-22	Approved Amount	Expenditure	GPS Co-ordinates	M& E Date
1	2	3	4	5	6	7
Research Division						
1	Santalum album (Indian Sandalwood)	Santalum album (Indian Sandalwood)	600000	99349	Lat: 29.53316 Long: 75.923404	-
2	Conservation planting of Cordia gharaf (Goondni)	Conservation planting of Cordia gharaf (Goondni)	600000	233702	Lat: 28.46°23"N Long: 75.31°21"E	-
3	Screening of Moringa oleifera (Sahjin/Suhanjana/Drum Stick) for various desirable traits for Haryana condition	Carry Forwarded for the Year 2022-23	720000	0	-	-
4	Creation of Germplasm of Beal (Aegle marmelos)		600000	0	-	-
5	Conservation planting of Indian Frangipani (Stereospermum chelonoides)		300000	0	-	-
6	Creation of Germplasm of Wild mango Varieties		500000	0	-	-
7	Director, FRI Dehradun submitted proposal to spare land for introduction of following forest trees species for tree improvement in Haryana. Melia dubia, Roxb Gmelina arborea, Roxb Azadirachta indica, Casurina	Director, FRI Dehradun submitted proposal to spare land for introduction of following forest trees species for tree improvement in Haryana. Melia dubia, Roxb Gmelina arborea, Roxb Azadirachta indica, Casurina	2800000	476455	Lat: 29.53417 Long: 79.924757	-
8	Introduction of New poplar Clones at Manakpur & Sekhpura	Introduction of New poplar Clones at Manakpur & Sekhpura	2100000	723042	Lat: 30.11°39N Long: 77°19'10E	-
9	Maintenance of CSO's	Work in Progress	1000000	681406	-	-
10	Maintenance of ongoing Research Plots	Work in Progress	500000	493049	-	-
Total			9720000	2707003		
Project Range, Pinjore (DFO Training, Pinjore) transferred to Research Division Pinjore Dated 11.11.2021						
11	Construction of New Toilet (Attached) in C types Houses	Construction work is in progress and 70% Work Completed, after receiving budget work to be completed in 2022-23	1650000	892075	Lat: 30.802405 Long: 76.916639	-
12	Construction of Boundary Pillar and Fencing work at Forest		2000000	160416	Lat: 30.802723 Long: 76.914987	-
13	Iron Stails in B,C & D type Houses		437000	0	-	-
Total			4087000	1052491		
Total Research Division			13807000	3759494		
Training Division						
1	District level workshops of SHGs (1 day) 10 No.	District level workshops of SHGs (1 day) 10 No.	1000000	1000000	--	Work completed. No payment pending

Sr No	Name of the Activity approved in APO 2021-22	Activities done during 2021-22	Approved Amount	Expenditure	GPS Co-ordinates	M& E Date
1	2	3	4	5	6	7
2	Training of trainers (3 days) 2 No.	To be carried forward in 2022-23	150000	0	--	Work not carried out
3	Skill upgradation training (1 day) 35 No.	Skill upgradation training (1 day) 35 No.	700000	700000	--	Work completed. No payment pending
4	Marketing Facilitation 3 No.	Marketing Facilitation 3 No.	150000	150000	--	Work completed. No payment pending
5	Construction percolation hole for draining surface water into ground water 1 No.	To be carried forward in 2022-23	500000	0	--	Work not carried out
6	Chairs & Tables for class room including carriage 40 No.	Chairs & Tables for class room including carriage 40 No.	280000	280000	Longitude : E-076.917630 Latitude : N-30.801580	GeM purchase payment of Rs. 2,80,000 is pending
7	Preparation of video lessons for online Training module	To be carried forward in 2022-23	12000000	0	--	Work not carried out
8	Renovation of library 1 No.	Renovation work completed & Payment made before 31-03-2022, Payment of Rs. 12,41,336/- of Library furniture purchased through GeM is pending, Library automation work is in progress. Payment will be made after completion of work. Pending amount is Rs. 1,30,233/-	1980000	1849767	Longitude : E-076.917630 Latitude : N-30.801580	Renovation work completed & Payment made before 31-03-2022, Payment of Rs. 12,41,336/- of Library furniture purchased through GeM is pending, Library automation
9	Renovation of Auditorium 1 No.	Civil work completed and payment made before 31-03-2022, Sound system purchased through GeM and payment of Rs. 5,32,500/- is pending, Audi. Chairs purchased through GeM and payment of Rs. 3,51,040 is pending. Rs. 77,202 is to be used for misc. works.	2500000	2422798	Longitude : E-076.917630 Latitude : N-30.801580	Civil work completed and payment made before 31-03-2022, Sound system purchased through GeM and payment of Rs. 5,32,500/- is pending, Audi. Chairs purchased through
Total Training Division			19260000	6402565		
Seed Division						
1	Collection of various speceis seeds	Collection of various speceis seeds	6000000	5999342	-	Work has been done

Sr No	Name of the Activity approved in APO 2021-22	Activities done during 2021-22	Approved Amount	Expenditure	GPS Co-ordinates	M& E Date
1	2	3	4	5	6	7
2	Construction of Range Office Building of Seed Range, Karnal	Construction of Range Office Building of Seed Range, Karnal	3000000	1559256	Lt. 29.634126 ⁰ Long. 79.987483 ⁰	Building works has been delayed due to weather conditions and expected to be completed by 30th June 2022. Work is in progress almost 70% work of all three buildings has been completed till 31/03/2022
3	Construction of Range Office Building of Seed Range Pinjore	Construction of Range Office Building of Seed Range Pinjore	3000000	1297795	Lt. 30.801868 Long. 76.915092	
4	Construction of Residence Building of Seed Range Hisar	Construction of Residence Building of Seed Range Hisar	1500000	6334	Lt. '29.164872 Long. 75.749715	
5	Raising of 10 Acre CMA at Seonthi @2,20,000/- per acre	Raising of 10 Acre CMA at Seonthi @2,20,000/- per acre	2200000	2199892	Lt.29.989292 Long.76.990116	Work has been done
6	Raising of 10 Acre CSO of Shisham at Meerpur @ 2,20,000/- per Acre	Raising of 10 Acre CSO of Shisham at Meerpur @ 2,20,000/- per Acre	2200000	513950	30 ⁰ 13'14N" 77 ⁰ 18'10E"	Received only 1100 Plants from FRI and the same has been planted. Rest clones i.e. about 2300 will be
7	Raising of 10 Acre CSO of Shisham at Bithmara @ 2,20,000/- per Acre	Raising of 10 Acre CSO of Shisham at Bithmara @ 2,20,000/- per Acre	2200000	432298	Lt. '29.534483 Long. 75.914273	
8	Maint. of Total 23 Acre CMA@ 1,20,000/- per acre	Maint. of Total 23 Acre CMA@ 1,20,000/- per acre	2760000	2595685	-	Work has been done
9	a) Maints of 5 Acre CMA, raised in 2018-2019	a) Maints of 5 Acre CMA, raised in 2018-2019			Lt.29.98218 Long.76.991114	
10	b) Maints of 9 Acre CMA, raised in 2019-2020	b) Maints of 9 Acre CMA, raised in 2019-2020			-	
11	c) Maints of 9 Acre CMA, raised in 2020-2021	c) Maints of 9 Acre CMA, raised in 2020-2021			-	
12	Maint of 5 Acre CSO Shisham at Meerpur @1,20,000/- per acre	Maint of 5 Acre CSO Shisham at Meerpur @1,20,000/- per acre	600000	598791	30014'16N" 77 ⁰ 18'11E"	Work has been done
Total Seed Division			23460000	15203343		
Publicity & Training Division						
1	Distt. Level workshop cum training camps of Farmers/Villagers/Panchayats/ School Children/SHGs	Distt. Level workshop cum training camps of Farmers/Villagers/Panchayats/ School Children/SHGs	2500000	2489680	-	
2	Publicity material:- Sound systems, Electronics, Venyle Board, Banner, Poster, Sticker, Pamphlets & other material.	Publicity material:- Sound systems, Electronics, Venyle Board, Banner, Poster, Sticker, Pamphlets & other material.	2000000	1996773	-	
3	Wall painting regarding importance of environment and wildlife	Wall painting regarding importance of environment and wildlife	2000000	1998782	-	
4	DVD Photography and other misc. work.	DVD Photography and other misc. work.	1500000	1498156	-	
5	Making documentary film (20 to 25 minutes 1 No.)	Making documentary film (20 to 25 minutes 1 No.)	2000000	265500	-	

Sr No	Name of the Activity approved in APO 2021-22	Activities done during 2021-22	Approved Amount	Expenditure	GPS Co-ordinates	M& E Date
1	2	3	4	5	6	7
6	Nature exposure and education visit for school children, farmers, SHG.	Nature exposure and education visit for school children, farmers, SHG.	5000000	4940546	-	
7	Nukkar Natak Programe.	Nukkar Natak Programe.	700000	695800	-	
8	Quiz/Painting competition on forest environment and wildlife protection.	Quiz/Painting competition on forest environment and wildlife protection.	1250000	1239661	-	
9	Mural Work on walls of Government Institutions.	Mural Work on walls of Government Institutions.	500000	0	-	
Total Publicity & Training Division			17450000	15124898		
Total Development Wing			73977000	40490300		

Annual Plan of Operation for

Fencing (CA/NPV)

Performa for CA/NPV Fencing

Sr. No.	Name of Range	Name of Block	Name of Beat	Kind of Fencing	Name of Reach where fencing done	Target achieved		GPS Coordinates		M& E Date
						Ha./RKM/No.	Expenditure	Lat.	Log.	
1	2	3	4	5	6	7	8	9	10	
Faridabad										
1	Fbad	Fbad	Palla	D.M Road K.M 18 to 30	D.M Road K.M 18 to 30	5000 No.	1188300	28 28 55.07 28 28 57.01 28 24 44.05 28 24 44.06	077 18 17.02 077 18 19.05 077 18 41.05 077 18 38.05	
Total Tree Guard Fencing under CA Scheme						1188300	1188300			

Annual Plan of Operations of Fencing under NPV Component for the year 2021-22

Sr. No.	Name of Range	Name of Block	Name of Beat	Kind of Fencing	Name of Reach where fencing done	Target achieved		GPS Coordinates		M& E Date
						Ha.	RKM	Lat.	Log.	
1	2	3	4	5	6	7	8	9	10	
Morni-Pinjore										
1	Pinjore	Malha	Jodhpur	Barbed wire	Diwanwala to Nandpur	0.00	10.00	-	-	-
2	Panchkula	Panchkula	Ramgarh	do	Jaswantgard to Khangesra Road	0.00	4.00	-	-	-
3	Panchkula	Panchkula	do	do	Toka to Sabilpur Road	0.00	6.00	-	-	-
Total Morni-Pinjore						0.00	20.00			
Yamunanagar										
4	Jagadhri	Jagadhri	Chappar	Barbed Wire	kalawad link Road	0.00	2.00	30.219779	77.159069	
5	Jagadhri	Jagadhri	Chappar	Barbed Wire	Kotarkhana	0.00	4.00	30.211033	77.208994	
6	Jagadhri	Bhagwagarh	Kalanour	Barbed Wire	Nayagaoan Tubewell channel	0.00	8.00	30 07' 18"	77 20' 52"	
7	Jagadhri	Bhagwagarh	Kalanour	Barbed Wire	Sugh tubewell channel	0.00	5.00	30 07' 51"	77 21' 18"	
8	Jagadhri	Bhagwagarh	Kalanour	Barbed Wire	Rajghat	0.00	1.00	30.1096693	77.347524	
Total Yamunanagar						0.00	20.00			
Ambala										
9	Naraingarh	Shahzadpur	Patvi	Protect of Plantation	Bharog Sec. 4 &5	0.00	10.00	30°25'12.28"N 30°24'56.55"N	76°55'44.57"E 76°55'0.58"E	-
10	Naraingarh	Naraingarh	Naraingarh	Protect of Plantation	Barri Rasour Sec. 4 &5	0.00	8.00	30°27'3.64"N 30°27'18.12"N	77°10'0.66"E 77°10'0.63"E	-
11	Naraingarh	Naraingarh	Bhurewala	Protect of Plantation	Laha Sec. 4&5	0.00	7.00	30°30'54.74"N 30°30'44.90"N	77° 7'3.95"E 77° 6'48.50"E	-
Total Ambala						0.00	25.00			
Palwal										
12	Palwal	Ghodi	Ghodi	Barbed wire	Chandhut-Gurwari-Pahladpur Road KM 0-6 L&R	0.00	10.00	N28°07'20.5" N28°07'20.7" N28°08'45.4" N28°08'45.0"	E77°27'12.7" E77°27'12.6" E77°26'55.2" E77°26'55.2"	Inspection by DFO Palwal & RFO Palwal on dated 17-03- 2022 & 27-03-2022.
13	Hodal	Hassanpur	Pingore	Barbed wire	Bamnikhara-Hassanpur road (Deeghot- Pingore) km 8-12	0.00	6.00	28°0'34.4969"N 28°01'49.48"N	77°23'38.1135"E 77°22'44.11"E	By RFO, Hodal 2/4/2022
14	Hodal	Hassanpur	Hassanpur	Barbed wire	Macchipura to Gulabad Road L/R	0.00	4.00	27°59'18.86"N 27°59'19.25" N	77°27'25.21" 77°27'25.11"	By RFO, Hodal 2/4/2022
Total Palwal						0.00	20.00			
Gurugram										
15	Gurugram	Manesar	Manesar	Fencing	Kasan Sec 4&5	0.00	11.00	28.336845 28.335912	76.935256 76.925390	
Total Gurugram						0.00	11.00			
Mewat										

Sr. No.	Name of Range	Name of Block	Name of Beat	Kind of Fencing	Name of Reach where fencing done	Target achieved		GPS Coordinates			M& E Date	
						Ha.	RKM	Lat.	Log.			
1	2	3	4	5	6	7	8	9			10	
16	Nuh	Malab	Ujina	Barbed Wire fencing	Terakpur	0.00	3.16	N 28°07'53.63	N	E 77°08'32.42	E	-
								28°07'59.22	N	77°08'27.91	E	
								28°07'64.27	N	77°08'33.37	E	
							28°07'63.99		77°08'33.01		-	
					Babupur	0.00	1.20	N 28°07'56.25		E 77°06'52.51		-
					Kotla	0.00	1.27	N 27°98'73.46		E 76°95'06.29		-
17	Punhana	Punhana	Pingava	Barbed Wire fencing	Pingava Sec 4 & 5	0.00	10.00	N 27°53'42.13"		E 77°5'18.58"		-
								N 27°53'20.52"		E 77°5'12.26"		
								N 27°53'46.64"		E 77°5'20.78"		
								N 27°53'46.95"		E 77°5'20.97"		
Total Mewat							15.63					

Faridabad

18	Bgarh	Bgarh	Bgarh	DM ROAD KM 31 to 41	DM ROAD KM 31 to 38	0.00	10.00	28 22 41.15		77 18 48.68		
								28 22 41.88		77 18 50.18		
								28 20 57.17		77 18 58.11		
								28 20 58.04		77 18 59.36		
								28 16 46.76		77 17 23.58		
								28 15 42.36		77 17 16.18		
19	Fbad	Bhupani	Bhupani	Yamuna Protection Bundh	Yamuna Protection Bundh	0.00	10.00	N28 26 29.366		77 24 21.603		
								28 26 29.365		77 24 21.631		
								28 26 29.365		77 24 21.631		
Total Fencing under NPV Scheme						0.00	20.00					

Sirsa

20	Dabwali	Abubshahar	Abubshahar	Barbed Wire Fencing	Gang Canal RD 0-18 L/R	0.00	8.00	29°55'5.37"N		74°35'5.58"E		
21	Dabwali	Abubshahar	Abubshahar	Barbed Wire Fencing	Sirhind Feeder RD 334-447.5 L/R	0.00	4.00	29°55'15.16"N		74°35'6.77"E		
22	Dabwali	Odhan	Panniwala Mota	Barbed Wire Fencing	Mammarkhera Distry. RD 83-127 L/R	0.00	8.00	29°43'8.47"N		74°56'42.06"E		
Total Sirsa						0.00	20.00					

Rewari

23	Rewari	Rewari	Rewari	Barbed Wire fencing	Huda By.Pass	0	8 RKM	28°13'08.664		76°35'52.446		-
								28°13'9.108		76°35'51.972		
								28°12'38.238		76°34'49.026		
								28°12'38.58		76°34'48.966		
24	Rewari	Dharuhera	Nikhri	Barbed Wire fencing	Masani Bundh	0	12 RKM	28°10'38.47		76°43'40.21		-
								28°10'38.24		76°43'41.25		
								28°9'45.46		76°43'26.87		
								28°9'42.28		76°43'25.88		
Total Rewari						0.00	20.00					