

**OFFICE OF
PRINCIPAL CHIEF CONSERVATOR OF FORESTS, HARYANA,
FOREST DEPARTMENT.**

C-18, Van Bhawan, Sector -6, Panchkula Tel/Fax +91 172 2563861, E-mail: cffepanchkula@gmail.com

Endst no -/ **FCA/3019**

Date: **23/01/2023**

To,


1. CCF (North), Ambala
2. CCF (Central), Rohtak
3. CCF(South), Gurugram
4. CCF(West), Hisar
5. Deputy Commissioner, Panchkula
6. Deputy Commissioner, Nuh
7. Deputy Commissioner, Sonipat
8. Deputy Commissioner, Gurugram
9. Deputy Commissioner, Karnal
10. Deputy Commissioner, Panipat
11. Deputy Commissioner, Kurukshetra
12. Deputy Commissioner, Palwal
13. Deputy Commissioner, Rewari
14. Deputy Commissioner, Ambala
15. Deputy Commissioner, Faridabad
16. Deputy Commissioner, Hisar
17. Deputy Commissioner, Bhiwani
18. DFO, Gurugram
19. DFO, Faridabad
20. DFO, Palwal
21. DFO, Panipat
22. DFO, Ambala
23. DFO, Sonipat
24. DFO, Nuh
25. DFO, Hisar
26. DFO Bhiwani
27. DFO, Rewari
28. DFO, Karnal
29. DFO, Kurukshetra
30. DFO, Morni Pinjore
31. Sub Divisional Engineer, Provincial Division PWD B&R, Sonipat
32. Dy. Chief Engineer (Const-II), Northern Railway, Ambala Cantt/Chandigarh.
33. Regional Office, Ministry of Road Transport & Highways, Govt. of India, 6th Floor, Kendriya Sadan, Sector 9A, Chandigarh.
34. PMGSY, Executive Engineer, Provincial Division no II, Gurugram
35. PD, NHAI PIU I, 17 L Model Town Ambala City.
36. EE Provincial Division PWD B&R Br. Panipat(Haryana).
37. EE Provincial Division No 1, PWD B&R Br. Kurukshetra.
38. PD, 37, CMU, Mathura, NHAI Plot No. 8, Toll Plaza Building, Near Sarai Toll Plaza Faridabad, Sarai Metro, Faridabad
39. Executive Engineer, PWD B&R PALWAL
40. MUNICIPAL CORPORATION, GURGAON C-1, INFO TECHNOLOGY PARK, SECTOR -34, GURUGRAM 122001

41. Director, NHAI, PIU, Bays No. 35-38, Sector-4, Chandigarh
42. NHAI, 1397P, HUDA Sector 13, Bhiwani.
43. S.D.E, HVPN construction, Gurugram.

Subject : Minutes of 6th Project Screening Committee held on 16-01-2023 at 10.30 AM to 12:30 PM in Conference Room, Van Bhawan, Sector 6, Panchkula.

The copy of Minutes of the said meeting duly approved by the Chairman, Project Screening Committee is attached herewith for your information and necessary action.

Encl./As above


Member Secretary, Project Screening Committee cum ACF(FC)
O/o Addl. Principal Chief Conservator of Forests
Haryana, Panchkula.

Minutes of 6th meeting of the Project Screening Committee of Diversion Cases as per FCA Rules 2022

Date: 16/01/2023

Mode: Hybrid

Time :- 10:30 AM to 12:30 PM

1. At the outset, Chairperson, Dr. Vivek Saxena, IFS, Nodal Officer, FC welcomed all participants and briefed about provisions of new Forest Conservation (Rules), 2022, notified on 28th June 2022.

2. As per Forest Conservation (Rules), 2022, Project Screening Committee is to examine the completeness of the proposal submitted under clauses (i),(ii),(iii) of Section 2 of the Act, The project Screening Committee consists of the following Officers:-

1.	Nodal officer	Chairperson;
2.	Concerned Chief Conservator of Forests/Conservator of Forest	Member;
3.	Concerned Divisional Forest Officer	Member;
4.	Concerned District Collector or his representative (Not below the rank of Deputy Collector)	Member;
5.	Divisional Forest Officer in the Office of Nodal Officer	Member –Secretary;

" The project Screening Committee shall meet at least twice every month and the quorum of the meeting of the Project Screening Committee shall be three. The Project Screening Committee shall, after examination of the proposals, make recommendation to the State Government or Union Territory Administration, as the case may be ".

3. As per Forest Conservation Rules Para 9(3) " The Copy of the proposal shall be simultaneously forwarded to the concerned Divisional Forest Officers, District Collectors , Conservator of Forests, Chief Conservator of Forests and the Nodal officer of the State Government or Union territory Administration each of whom shall independently and separately undertake preliminary examination of the completeness of documentation of the proposal for the examination by the Project Screening Committee. " The State Govt. has notified PSC vide order dated 04-10-2022

As per para 9- 4(c) of FCA Rules 2022, the user agency shall re-submit the proposal, if returned under clause (b), and the same shall be re-examined by the Project Screening Committee; an incomplete proposal so re-submitted under this subclause shall stand deregistered;

The List of participants/offices participated in PSC meeting are annexed as Annexure –I. Following agenda items were discussed.

Agenda 5.1

Proposal No. – FP/HR/ROAD/151950/2020

Proposal Name – Diversion of 7.4166 ha forest land for Construction of New Road from Village- Joshi Chauhan to Village - Nangal Kalan (RD 0 to 10360M) along with Irrigation Channel/Minor in Rai Constituency in Distt. - Sonipat (HR)

Action taken Report in Previous PSC meeting:-

User agency informed that correspondence regarding providing NFL for CA site in lieu of Forest area to be diverted is in progress with Deputy Commissioner Office. Issue will be resolved as earliest.

Observations /Discussions during 6th PSC meeting :-

User agency was not present during meeting. DFO Sonipat informed that NFL has not been provided by User Agency so far.

Proposal will be taken up in next meeting for consideration and examination.

Agenda 5.2

Proposal No. – FP/HR/RAIL/157629/2022

Proposal Name – Diversion of 21.9236 ha. of Forest land for construction of New Broad Gauge Railway Line from KM (2.250) to KM 24.775 (in connection of New Broad Gauge Railway Line from Chandi Mandir to Baddi) in Distt. – Panchkula (HR)


Action taken Report in Previous PSC meeting :-

As per ground verification DFO/UA informed that 24.0609 Ha. of forest land will be diverted and hence corrected in proposal title on portal. Proposal has been sent to CCF North Ambala on 26-12-2022 for necessary action. Joint Inspection Report of CCF/DFO will be carried out as earliest and report will be submitted to Nodal officer before next PSC meeting.

Cost benefit analysis needs to be revised as per vegetation density of area by User agency.

Observations /Discussions during 6th PSC meeting :-

Proposal was received in Nodal office on 11/01/2023. After examination, it was found that following shortcomings/Document needs to be uploaded:-

- 
1. PWD NOC has not been provided by User Agency.
 2. Toposheet indicating CA site is not legible. Clear coloured copy with number/countersign of DFO to be uploaded.
 3. Undertaking of "Additional NPV" has not been provided by User Agency.
 4. Dense vegetation is visible in few CA sites and sufficient space seems to be not available for proposed plantation. DFO to recheck the availability before next PSC meeting.

Proposal will be taken up in next meeting for consideration.

Agenda 5.3

Proposal No. – FP/HR/ROAD/155111/2020

Proposal Name:- Diversion of 9.7884 ha. of forest land for Work of Sohna Realignment of Rewari Sohna Palwal road NH 919 Old NH 71B from km 47.100 to 49.350 in Sohna Hilly Portion on EPC mode in the State of Haryana.

Action taken Report in Previous PSC meeting :-

1. No representative from user agency was present during meeting to provide the information asked in previous PSC meeting for discussion.
2. Nodal officer (FC) requested CCF Gurugram to conduct a meeting of committee as per details in minutes of 3rd PSC meeting within a week and do needful action at the earliest so that proposal may be considered for discussion in next PSC meeting .
Proposal is pending with User Agency since 14-09-2022 and Department will not be responsible for delay in approval as user agency is not responding regarding issues raised in PSC meeting.

Observations/ Discussions during 5th and 6th PSC meeting :-

No progress has been occurred since previous PSC meetings. Nodal Officer (FC) requested CCF Gurugram to conduct a meeting within 2-3 days and present the current status of discussion in Next PSC meeting. Besides this, following rectification is required in KML file/DGPS Map:-

1. A part of KML passes over a couple of buildings, which needs to be checked.
2. DGPS map needs to provide GPS coordinates for all vertices/corners and to be revised as per KML file.

Proposal will be taken up in next meeting for discussion and consideration.

Agenda 5.4

Proposal No. – FP/HR/Others/404726/2022

Proposal Name – Widening and reconstruction of 2 lane road from Panchgaon to Farukhnagar road Km 0.00 to 17.41 (Road ID 3169), under Forest Division & Distt Gurugram


Action taken Report in Previous PSC meeting:-

Proposal was discussed with DFO Gurugram and user Agency and it was found that shortcoming conveyed after 3rd PSC meeting has not been resolved on portal.

User Agency informed that proposal is to be marked down to them for making necessary corrections. Proposal is showing in login ID's in Parivesh2.0 . So, accordingly Nodal officer (FC) assured that it will be marked down after issue of minutes of meeting and needful may be done by User Agency. Details of Non forest land for CA site in lieu of forest land to be diverted must be submitted by user Agency within two days and CA scheme to be prepared by DFO accordingly and FRA certificate is to be uploaded on portal.

Proposal will be taken up in next PSC meeting to examine the completeness of proposal. UA and DFO Gurugram to ensure availability of CA land as per rules and submission of Compensatory Afforestation Scheme accordingly.

Observations/ Discussions during 5th and 6th PSC meeting :-

 As per MoM of 4th PSC meeting, the proposal was down marked to User agency for uploading requisite documents and made necessary corrections through EDS. EDS is not replied by User agency till today. Nodal officer (FC) requested User agency to re-submit the proposal complete in all respects before next PSC meeting and details of NFL for CA site in lieu of forest land to be diverted to be submitted as earliest for consideration. Besides this, following rectification is required in KML file/DGPS Map:-

1. KML file of the project site is of wrong. It contains a rectangular private land instead of a road and does not match with DGPS map or layout plan.
2. No toposheet is provided
3. DGPS map needs to be scanned properly

Proposal will be taken up in next meeting for consideration.

Agenda 5.8

Proposal No. – FP/HR/ROAD/149642/2021

Proposal Name – Diversion of 6.6993 Ha. of forest land for development of Economic Corridors and Inter Corridors, Feeder Routes to Improve the efficiency of freight movement in India under Bharatmala Pariyojna (Lot-4/ Package-I) I(Karnal Ring road in the State of Haryana.{Design ch, 00+000 to Design ch, 34+560)

Action taken Report in Previous PSC meeting:-

Proposal was discussed with all PSC member and found that following shortcoming are still to be resolved before next PSC meeting for consideration and discussion.

- i) NOC of irrigation, Railway, PWD B&R etc. have not been uploaded on portal. Undertaking of providing these NOCs is given by User Agency.
- ii) Scientific names of 78 No's species (Misc/Others) are not given in online Part-II.

Nodal officer (FC) requested to remove above shortcomings before next PSC meeting so that proposal may be considered for acceptance.

Observations Discussions during 6th PSC meeting :-

- I. Proposal was received in Nodal office on 13/01/2023. NOC's have not been provided by User Agency. Nodal officer requested the concerned User agency to provide provisional NOC's from Irrigation, Railway, PWD (B&R) within a week to Nodal office, so that proposal may be recommended subject to condition of providing final NOC's before final approval. Kml file includes road along the distributary. Therefore, actual area available for plantation cannot be assessed. Correct kml file alongwith DGPS map needs to be corrected. GPS points needs to be provided for all vertices/ corners of the polygon.

If provisional NOC's are not received within a week, proposal is to be deferred for next PSC meeting.


Agenda 5.10

Proposal No. – FP/HR/ROAD/50195/2020

Proposal Name – Diversion of 9.4746 ha. of forest land for Improvement of road Sanoli Road from RD-8200 to RD-15550 in Distt. Panipat (Hr).

Action taken Report in Previous PSC meeting.:-

Proposal was discussed with all PSC members and found that proposal still have following shortcomings to be resolved before acceptance of PSC:-

- 
- i) CA scheme to be rechecked as number of plants taken for Normal CA are incorrect as per FCA guideline. Revised/corrected CA scheme to be uploaded.
 - ii) KML file seems to include other buildings/Private land and the shape does not match with DGPS Map. KML file needs to be checked and revised to clearly indicate the proposed area of diversion.
 - iii) GPS co-ordinates needs to be provided for all vertices/corners in DGPS Map and it needs to be revised as per KML file.

Observations/ Discussion during 6th PSC meeting :-

No progress has been observed in this proposal since last PSC meeting. Nodal officer requested DFO Panipat to co-ordinate with DFO Morni-Pinjore regarding correction in CA scheme and KML/DGPS issues and put the proposal complete in all respects in next PSC meeting positively.

Proposal will be considered in next PSC meeting.

Agenda 5.11

Proposal No. – FP/HR/ROAD/41065/2019

Proposal Name – Diversion of 5.311 ha. for Forest land for construction of Four laning Road (NH-152) from Village Phoolgarh to Village Tikri Ambala Hisar Road (Pehowa Town Portion) (RD 50.86 to 54.14, RD 54.20 to 54.61 and RD 57.21 to 58.86) under forest division Kurukshetra.

Action taken Report in Previous PSC meeting.:-

DFO Kurukshetra has justified about the NOC of Irrigation. Nodal officer (FC) directed that FRA Certificate and document regarding NOC from Irrigation be uploaded on portal as only

forwarding letter has been uploaded in EDS history of timeline. Nodal officer (FC) requested to send proposal complete in all respects within a week and granted in-principle approval of PSC. If not completely received, it will be again taken for consideration in next PSC meeting.

Observations/ Discussions during 6th PSC meeting :-

Proposal received in Nodal office dated 04/01/2023. Proposal is complete in all respects, so member of PSC recommended it for further n/action.

Agenda 5.12

Proposal No. – FP/HR/TRANS/147747/2022

Proposal Name –Diversion of 50.946 ha. of forest land in favour of HVPN Gurugram for construction of 220 KV MC&DC Towers from 440 KV sub station karpur Distt GGN under forest division and District-Gurugram, Haryana.

Action taken Report in Previous PSC meeting.:-

User Agency was not present during meeting. Shortcomings conveyed by IRO dated 12-07-2022 have not been completely resolved.

User Agency has not submitted details of CA land. Proposal was deferred to next PSC meeting for discussion.

Observations/ Discussion during 5th and 6th PSC meeting :-

User Agency has still not resolved the shortcomings and not submitted details of non-forest land in lieu of forest land to be diverted. Chairperson desired that concerned DFO may brought in notice to user agency about the provision of deregistration of proposal as per FCA Rules, 2022 in case of non-responsiveness/delay on the part of user agency.

Proposal was deferred to next PSC meeting for discussion.

Agenda 5.14

Proposal No. – FP/HR/ROAD/404686/2022

Proposal Name –Diversion of 5.80 Ha proposed forest land for “Utility Corridor for Construction of 6 Lane access controlled Highway from DND- Faridabad-Ballabhgarh Bypass Junction with Delhi-Vadodara Expressway KMP- Interchange (NH-148 NA) from Design Chainage 9+000 to Design Chainage 33+000 under Bharatmala Pariyojana (Lot-4/Pkg-I) under jurisdiction of Forest Division Faridabad

Action taken Report in Previous PSC meeting.:-

As per MoM of 4th PSC meeting, the proposal was down marked to user agency for uploading requisite documents and made necessary correction through EDS. EDS is not replied by user agency till today. Nodal Officer (FC) requested user agency to resubmit the proposal complete in all respects before next PSC meeting.

Besides this, following discrepancies were noticed in KML file/DGPS map during examination:-

- (i) KML file seems to include other buildings/private land and the shape does not match exactly with DGPS Map. These needs to be rectified.
- (ii) Toposheet needs to be given for the complete project site with clearly marked proposed area for diversion.
- (iii) DGPS map is not labeled properly and does not show all GPS coordinates. It needs to be revised as per KML file.

Proposal will be taken up in next meeting after removal of above shortcomings and receipt of reply of EDS raised by Nodal Office.

Observations/ Discussion during 6th PSC meeting :-

Proposal was found complete in all respects. User Agency states that buildings visible in kml file are encroachment which is being cleared by them. Document/ evidence will be provided by the user agency to give explanation on the encroachment issues. The encroached area can be marked in kml file or DGPS map to support proper assessment of the site.

Nodal officer (FC) requested to provide a explanatory note regarding removal of encroachment to concerned DFO and upload the copy of same on portal. PSC accepted the proposal at PSC-I Stage and it would be forwarded to next level for further n/action.


Agenda 5.15

Proposal No. – FP/HR/ROAD/409538/2022

Proposal Name – Diversion of 26.16 Ha. Forest land for improvement of Nuh Palwal Road Km 2.00 to 32.00 SH 13 ID 3536 in Nuh and Palwal Districts of Haryana State

Action taken Report in Previous PSC meeting.:-

Proposal was considered first time in PSC meeting. The following shortcomings were noticed during preliminary screening by PSC:-

- 
- (i) In para 7.1 of part-I , CA applicable is marked as 'No' whereas CA is applicable for this proposal. It needs to be corrected.
 - (ii) In additional information details, lot of files have been uploaded in parts. Single pdf file for each division (Nuh/Palwal) to be prepared and uploaded for examination purpose.
 - (iii) Area calculation of each district is to be uploaded collectively.
 - (iv) Authority letter on the name of applicant is not uploaded.
 - (v) KML file is in line form, which is not correct. It should be made in polygon form showing the are proposed for diversion.
 - (vi) DGPS map is not labeled and no GPS coordinates are given in the map. Proper labels for each feature and GPS coordinates for all vertices/corner needs to be added in DGPS map

Observations/ Discussion during 6th PSC meeting :-

Proposal is pending at User Agency due to EDS raised by MS, PSC as per minutes of 5th PSC meeting. Queries have not been resolved by User agency till this meeting. Cost benefit analysis is to be provided by User agency in addition to shortcomings conveyed vide previous minutes of PSC meeting.

Proposal will be considered in next PSC meeting.

Agenda 5.16

Proposal No. – FP/HR/OTHERS/409015/2022

Proposal Name – Development of integrated solid west management (collection transportation processing and disposal) in Gurgaon -Faridabad

Action taken Report in Previous PSC meeting.:-

Proposal was considered first time in PSC meeting. Proposal is incomplete as it seems to be site specific, so alternate site is to be provided by user agency in next PSC meeting for consideration. No layout plan, coloured toposheet with no., DGPS Map has been provided. Authority letter is uploaded in place of DGPS map of project site. Equivalent CA land in lieu of forest area to be diverted has not been provided. NOC of PWD/NHAI/HSPCB, administrative approval and land ownership details such as Jamabandi, Shazra etc. is not available.

PSC requested user agency to produce complete proposal in next meeting for consideration.

Observations/ Discussion during 6th PSC meeting :-

Proposal is pending at User Agency level due to EDS raised by MS, PSC as per minutes of 5th PSC meeting. Queries have not been resolved till this meeting.

Proposal will be considered in next PSC meeting.

Agenda 6.1


Proposal No. -FP/HR/ROAD/151042/2022

Proposal Name – Diversion of 20.00 Ha of forest Land in favour of project Director, NHAI, PIU, Chandigarh for 4 laning of road Ambala-Shahzadpur-Kala amb road (NH-72) from Km 0.00 to 33.015 along Sontali to Khurad link Road Km. 0 to I R/Side, Ambala Kalaamb Road km. 138 to 139 L&R Side, Sadikpur Link Road km' I to 2 L&R Side, Banoundi Bundh RD 0 to I L&R Side, Ramgarh Chajjal Majra Link Road Km. I to 1 L&R Side, Naraingarh Badouli Road I(m I to 3 L&R Side, Naraingarh to Sadhoura Road Km.3 to 4 L&R Side, Markanda Kaccha Road Km 0 to 5 L&R Side, Naraingarh to Kala amb Road km 37 to 38 L&R Side, Ambala Kala amb Road Km. 39 to 45 L&R Side Tehsil Naraingarh, Distt. Ambala, under Forest Division and Distt. Ambala, Haryana.

Action taken Report in Previous PSC meeting.:-

Proposal was not considered as it was not a part of agenda during 5th PSC meeting.

Observations/ Discussion during 6th PSC meeting :-

 Proposal was received in PSC for the first time as per EDS raised by IRO, Chandigarh dated 27/12/2022. After examination of proposals, following shortcomings were noticed in proposal:-

1. Toposheet of Project site is without number and signature.
2. Kml file seems to include other buildings / private land and the shape does not match with DGPS map. Kml file needs to be checked and revised to clearly show the proposed area for diversion
3. Scientific name of Misc species are not uploaded.
4. All Checklists (eg. Additional NPV) have not been uploaded by User agency.
5. In Para 13 (i) of Part-II, financial outlay amount needs to be corrected as per CA scheme.
6. Cost Benefit analysis is to be provided by User Agency.

Nodal officer (FC) requested User agency to remove the shortcomings before next PSC meeting. Proposal is to be considered for discussion in next PSC meeting.

Agenda 6.2

Proposal No. -FP/HR/ROAD/152807/2022

Proposal Name – Diversion of 20.00 Ha of forest Land in favour of project Director, NHAI, PIU, Chandigarh for 4 laning of road Ambala-Shahzadpur-Kala amb road (NH-72) from Km 0.00 to 33.015 along Sontali to Khurad link Road Km. 0 to I R/Side, Ambala Kalaamb Road km. 138 to 139 L&R Side, Sadikpur Link Road km' I to 2 L&R Side, Banoundi Bundh RD 0 to I L&R Side, Ramgarh Chajjal Majra Link Road Km. I to 1 L&R Side, Naraingarh Badouli Road I(m I to 3 L&R Side, Naraingarh to Sadhoura Road Km.3 to 4 L&R Side, Markanda Kaccha Road Km 0 to 5 L&R Side, Naraingarh to Kala amb Road km 37 to 38 L&R Side, Ambala

Action taken Report in Previous PSC meeting:-

Proposal was not considered as it was not a part of agenda during 5th PSC meeting.

Observations/ Discussion during 6th PSC meeting :-

Proposal was taken up for the first time in PSC meeting. Proposal involves two forest divisions namely Hissar and Bhiwani. On examination following shortcomings were noticed division-wise:-

Hissar

1. NPV amount included in CA scheme. It is to be excluded and separate NPV calculation sheet needs to be uploaded.
2. In Part 13(i) of Part-II, financial outlay amount needs to be corrected as per CA scheme.
3. Toposheet of CA site is without number and signature.
4. Undertaking of Old NPV rates have been provided by User Agency. Old NPV rates undertaking needs to be replaced with New NPV rates on portal.
5. FRA Certificate/Undertaking is not uploaded.

Bhiwani

1. Scientific name of Misc. species are not given.
2. Vegetation density is wrongly mentioned. It needs to be corrected.
3. In Part 13(i) of Part II, financial outlay amount needs to be corrected as per CA scheme.
4. CA scheme uploaded under Additional information details, needs to be removed.
5. FRA Certificate/Undertaking is not provided.

Beside these, Cost Benefit Analysis needs to be rechecked as per new NPV rates, layout plan is not approved by Competent Authority. DGPS map of CA site is not provided.

7th meeting will be convened on 27.01.2023 .

Annexure - 1

List of Attendees/Offices participated in PSC Meeting

1. Dr. Vivek Saxena IFS, APCCF (FC) cum Nodal officer, Haryana, Panchkula
2. Sh. S. Narayanan IFS, APCCF (North Circle), Ambala.
3. Mrs. Vashvi Tyagi, IFS, CCF (South) Gurugram
4. Sh. Rajeev Tejgian, IFS, DCF Gurugram
5. Sh. Deepak Patil, IFS, DCF Palwal/Faridabad
6. Mrs. Vijay Laxmi, IFS, DCF Panipat
7. Sh. Rajesh Vats, HFS, DFO Sonipat
8. Sh. Vijender Singh, HFS, DFO Nuh
9. Sh. Sunder Lal, HFS, DFO Rewari
10. Sh. Jai Kumar, HFS, DFO Karnal
11. Sh. Ravinder Dhankar, HFS, DFO Kurukshetra
12. Sh. B.S. Raghav, HFS, DFO Morni-Pinjore
13. Sh. Rajesh Lilar HFS, DFO Fatehabad
14. Sh. Pawan Sharma, HFS, DFO Ambala
15. Sh. Virender Gill, HFS, DFO Bhiwani
16. Sh. Pawan Grover, HFS, DFO Hisar
17. Sh. Yashpal, HFS, ACF (FC) cum Member Secretary O/o APCCF (FC) Haryana
18. Representatives of DC Gurugram, Palwal, Panipat, Faridabad, Fatehabad, Nuh, Rewari, Karnal, Panchkula, Bhiwani, Hisar, Sonipat, Ambala and Kurukshetra.
19. Dy. Chief Engineer (Const-II), Northern Railway, Ambala Cantt/Chandigarh.
20. Regional Office, Ministry of Road Transport & Highways, Govt. of India, 6th Floor, Kendriya Sadan, Sector 9A, Chandigarh.
21. PMGSY, Executive Engineer, Provincial Division no II, Gurugram
22. PD, NHAI PIU I, 17 L Model Town Ambala City.
23. EE Provincial Division PWD B&R Br. Panipat (Haryana).
24. EE Provincial Division No 1, PWD B&R Br. Kurukshetra.
25. PD, 37, CMU, Mathura, NHAI Plot No. 8, Toll Plaza Building, Near Sarai Toll Plaza Faridabad, Sarai Metro, Faridabad
26. MUNICIPAL CORPORATION GURGAON C-1, INFO TECHNOLOGY PARK, SECTOR -34, GURUGRAM 122001
27. Director, NHAI, PIU, Bays No. 35-38, Sector-4, Chandigarh
28. NHAI, 1397P, HUDA Sector 13, Bhiwani.
29. S.D.E, HVPN construction, Gurugram.