



State Compensatory Afforestation Fund Management and Planning Authority (State Authority), Haryana

Annual Plan of Operation 2018-19

**Forest Department, Haryana
Van Bhawan, Sector-6, Panchkula
August, 2020**

INDEX

Annual Plan of Operation 2018-19

Sr. No.	Item	Page No.
I	Preface	i
II	Foreword	ii
III	Sanction Letter from Ad-hoc CAMPA	iii-xi
IV	Abstract of Physical/Financial Achievement	xii-xiii
V	Abstract of Plantation done under Compensatory Afforestation(CA)	xiv
VI	Abstract of Plantation done under Net Present Value (NPV)	xv
VII	Abstract of Expenditure	xvi
Division wise details of APO		
	Component	Division
Compensatory Afforestation (CA)		
1	Small Plants	Morni-Pinjore 1-3
		Ambala 4-6
		Yamunanagar 7
		Kurukshetra 8
		Kaithal 9
2	Tall Plants	Yamunanagar 10-17
		Kurukshetra 18
		Panipat 19
		Sonipat 20-21
		Karnal 22-24
		Rohtak 25-27
		Jhajjar 28
		Jind 29-31
		Hisar 32-37
		Sirsa 38
		Fatehabad 39-40
		Bhiwani 41-43
		Gurugram 44
		Faridabad 45
		Rewari 46-47
		M/Garh 48-50
		Palwal 51
		Mewat 52-53

Sr. No.	Component	Division	Page No.
	Net Present Value (NPV)		
3	Tall Plants	Morni-Pinjore	54-57
		Ambala	58-59
		Y/Nagar	60-62
		Kurukshetra	63
		Kaithal	64-65
		Panipat	66
		Sonipat	68
		Karnal	69
		Rohtak	70-71
		Jhajjar	72-73
		Jind	74-76
		Hisar	77-78
		Sirsa	79
		Fatehabad	80-81
		Bhiwani	82-83
		Gurugram	84
		Faridabad	85
		Rewari	86
		Mahendergarh	87-88
		Palwal	89
Mewat	90		
4	Fencing	Ambala	91
		Yamunanagar	92
		Kaithal	93
		Panipat	94
		Sonipat	95
		Karnal	96
		Jhajjar	97
		Hisar	98
		Sirsa	99
		Fatehabad	100
		Bhiwani	101
		Mewat	102
		Rewari	103
5	Native Species	Kurukshetra	104
		Kaithal	105
		Karnal	106
		Hisar	107
		Fatehabad	108
		Gurugram	109

Sr. No.	Component	Division	Page No.
5	Native Species	Faridabad	110
		Rewari	111
		Mahendergarh	113
		Mewat	114
6	Eco-Restoration	Bhiwani	115
		Gurugram	116
		Faridabad	117
		Rewari	118
		Mahendergarh	119
		Mewat	120
7	National Highway (Shurb Plantation)	Morni-Pinjore	121
		Ambala	122
		Y/Nagar	123
		Kurukshetra	124
		Kaithal	125
		Jind	126
		Hisar	127
		Fatehabad	128
8	National Highway (Tall Plantation)	Morni-Pinjore	129
		Ambala	130-131
		Y/Nagar	132
		Kurukshetra	133
		Kaithal	134
		Jind	135
		Hisar	136
		Fatehabad	137
9	Modern Nursery	Ambala	138
		Yamuanagar	139
		Kaithal	140
		Panipat	141
		Jind	142
10	City Forest Murthal	Sonipat	143-146
11	World Herbal Forest	Morni-Pinjore	147-167
12	Soil & Moisture Conservation Works	Morni-Pinjore	168-169
13	Development Wing	Seed Division, Pinjore	170
		Research Division, Pinjore	171
		Training Division, Pinjore	172
		Publicity & Education Circle, Panchkula	173
20		Wildlife Wing	174-175
21		Buildings	176

P R E F A C E

Final Annual Plan Operation of Plantation for the year 2018-19 contains detail of plantation sites such as Name of Scheme/Component, Name of Range/Block/Beat, Location with exact Khasra No. Km/RD, Plantation Month, Target Achieved (in Ha/RKM), Specie-wise Plants Planted, Spacing and GPS Co-ordinates (Longitude & Latitude) including State level abstract. Plantation sites of various schemes have been shown separately for Territorial wing and Community Forestry wing.

Graphic representation of plantation is aimed at making quick view of Circle/Wing-wise plantation(in Ha./Plants), District-wise Forest & Non-Forest Plantation (in Ha./Plants), Category-wise Forest & Non-Forest Plantation (in Ha./Plants) and hoped that it will be helpful in making decisions on policies of Forestry Sector Investment and Development Programmes for the coming years.

Scheme/Component-wise abstract as per forest and non-forest land in territorial wing have been included and hoped that it will further enhance the utility of this book. However, the over-all approach and design has remained unchanged.

Such type of compilation relating to plantation in different years will serve as a reference book for planning and policy making on plantation activities in the State. Compilation will be of immense use in Monitoring and Evaluation work of plantations. It will also help in assessment of Forestry Sector output in a better way. Modern techniques of plantation can also be adopted to increase forestry sector share in economic development and to get better output in the form of pollution free environment in future.

The data was collected from Divisional Forest Officers of Territorial. It has been compiled, organized, analyzed and augmented in a better way by the CAMPA Branch of PCCF office. Every effort has been made to minimize the typing mistakes.

Various suggestions for further improvement of this book are always welcome.

Place:- Panchkula

Vineet Garg, IFS
PCCF cum CEO, State CAMPA,
Haryana, Panchkula.

FOREWORD

The purpose of compilation of Final Annual Plan Operation of Plantation for the year 2018-19 is aimed at managing forest resources in a better manner and systematic planning of future forestry and other related operations. This Annual Plan has been compiled aiming at this purpose. It contains detail of plantation sites of various schemes as per forest and non-forest land. The format incorporates provisions on collection, collation, validation and compilation of forest statistics of such parameters that are considered to be highly useful for policy formulation, planning and investment related decisions for forestry and other related activities and programmes.

Planning of plantation activities at micro-level can be done on the basis of data base management that are contained in these documents. Such data base will assist field level staff and officers of Haryana Forest Department to achieve the mandated developmental programmes while planning for future plantations.

I am of the firm belief that the information contained in this book will be of immense use, not only in terms of assessing the plantation progress in the State, but would also serve as a tool for assessing the output and impact of forestry sector. Diversified and modern plantation techniques available for different species need to be adopted so as to increase area under Forest and Tree Cover.

I appreciate the efforts made by Sh. Vineet Garg, IFS in bringing out this publication. I also appreciate the hard work done by concerned Staff of CAMPA Branch who made significant contribution.

I am confident that this book will be liked by planners, managers, foresters and various research organizations.

Dr. (Mrs.) Amarinder Kaur, IFS
Principal Chief Conservator of Forests,
Haryana, Panchkula.

Dated :

168 71

20

Ad-hoc

Compensatory Afforestation Fund Management and Planning Authority
Constituted by the Hon'ble Supreme Court of India, by Order dated 5th May 2006 in
IA No.1337 with IA Nos.827, 1122, 1216, 1473 in
WP (Civil) No.202 of 1995 : T N Godavarman Thirumalpad Vs Union of India & Ors.

4th floor, Block No.3, CGO Complex, New Delhi – 110 003
Tel No.(011) 24368006. FAX No.(011) 24368007. E-mail : adhoc-campa-mef@nic.in

NO.15-2(13)/2017-CAMPA

Dated the 21st December 2017.

The Manager Incharge,
Corporation Bank, Lodhi Complex Branch,
Block No.11, CGO Complex, Lodi Road, **New Delhi 110003.**

Sub.: CAMPA – Haryana – APOs - release of funds, against.

Sir,

It is requested that :

- (1) an amount of Rs.22,00,00,000.00 (Rs Twenty two crores only) may kindly be transferred immediately from flexi A/c. No.520141001596663 maintained in your Bank in the name of Compensatory Afforestation Fund (CAF) (Main Account), to SB A/c No.520101263743523 in the name of Haryana State CAF, in your Bank ;
- (2) an amount of Rs.22,00,00,000.00 (Rs Twenty two crores only) may kindly be transferred immediately from SB A/c No.520101263743523 in the name of Haryana State CAF in your Bank, to A/c. No.080700101001700 in the name of Haryana State CAMPA in Corporation Bank, Panchkula, Haryana (IFSC Code CORP0000807).

Yours faithfully,



(D K Sinha)
Inspector General of Forests and
Chief Executive Officer, Ad-hoc CAMPA

Copy to The Principal Chief Conservator of Forests/ HoFF, Forest Department,
Government of Uttar Pradesh, Lucknow w.r.t. letter No.CAMPA/2016-17/914 dated the 22nd
November 2017.

2. It is observed that a combined APO has been submitted for the years 2017-18 and 2018-19 which is not contemplated in the Guidelines. Therefore, presently the APO for 2017-18 alone is being considered; the APO for 2017-18 may be revalidated urgently take into account the Schedule of Rates/ Wages as applicable at the relevant point of time, and forwarded with the approval of the State level Steering Committee, for appropriate action.

3. In so far as the report on the 12 point Check List is concerned, it is seen that contrary to the instructions issued by this Office, the Report has not been approved in the State level Steering Committee meeting. Besides this, the Report is not in the proforma/ format prescribed as relevant to the Annual Plan of Operation for the year 2017-18. Considering that the APO for the year 2017-18. Nevertheless, the following shortcomings which have been observed, are pointed out for appropriate corrective action, on a time bound basis viz. :

72

-: 2 :-

- (1) ✓ the copy of the 5 year Action Plan for clearing backlog of compensatory afforestation has not been enclosed, as stated ;
- (2) ✓ hardly any effort has been undertaken by the State in the direction of reconciliation of the remittances project wise and component wise. It is requested that officials may be deputed for undertaking the reconciliation effort urgently ;
- (3) ✓ the State has lagged behind by years in the matter of maintenance of accounts in the double entry format and their audit by the State Accountant General. This has to be taken up urgently ;
- (4) ✓ the levels of unascertainable and inaccurate polygons remains high. There is no visible effort either in the twin matters of taking up the issues with the Forest Survey of India, Dehradun; or instituting the system of Central screening of polygons to ensure their accuracy ;
- (5) ✓ the report of the State Govt on the shortcomings/ recommendations as pointed in the 3rd party monitoring report are still awaited. A copy of the 3rd party monitoring report may be forwarded to this Office and the implementation report in respect of shortcomings, submitted to the State level Executive Committee/ Steering Committee for their approval and their comments also furnished to this Office ;
- (6) ✓ the absence of the non official Members in the meeting of the Steering Committee is a serious issue and has to be addressed in future meetings ;
- (7) ✓ furnishing of statistical information to the Committee constituted in this behalf is lagging behind ; and
- (8) ✓ even though rare, there are exceptions to the rule of payment only through the e.portal, which has to be corrected.

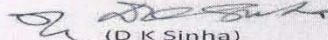
4. The release is being made on the following conditions :

- (1) ✓ except compensatory afforestation, Penal Compensatory Afforestation, Catchment Area Treatment Plan, Wildlife Management Plan and other afforestation works, no new works will be undertaken from the funds now being released. Only the requisite maintenance works etc of ongoing works will be undertaken ;
- (2) ✓ details of CA and CAT plans shall be provided and updated within one month on the e.Governance portal. Adherence to time limits will be taken into account while considering future releases to the State CAMPA ;
- (3) ✓ expenditure on purchase of new vehicles for officers, repairs and maintenance of rest houses shall not be allowed from these funds ;
- (4) ✓ eco tourism activities shall not be undertaken from these funds.

3. The present release of funds is further subject to the Haryana State CAMPA not functioning in the Society mode and is further subject to the following conditions, viz. ?

- (i) ✓ it is ensured that only those activities as are permitted as per the State CAMPA Guidelines read with Hon'ble Supreme Court's interim order dt 10 07 2009 and guidelines issued by the National CAMPA Advisory Council from time to time shall be executed ;
- (ii) ✓ while carrying out the work of utilizing these funds the broad guidelines adopted by NREGA may be followed and as far as possible work may be allotted mostly to rural unemployed people, maintaining the minimum wage level ;
 - (iii) ✓ amounts towards CA as being sanctioned herein shall be utilized for taking up site specific works already approved by MoEF while granting prior approval under the Forest (Conservation) Act, 1980, which are eligible as per the CAMPA guidelines and decisions communicated from time to time ;

- (iv) State CAMPA shall create database containing GPS location of works executed from CAMPA funds, including shape file of plantation locations ;
- (v) Only those items of work which are taken up and duly and specifically approved by the State CAMPA Steering Committee, subject further to (i) above shall be permitted;
- (vi) Maintenance, as per approved cost norms, of afforestation works undertaken in the previous years from CAMPA funds, unless such afforestation works, if any, have been formally declared as failed efforts, shall form first charge on funds released. Details of failed efforts, if any, shall be shared with the ad-hoc CAMPA ;
- (vii) Periodical reports/ returns as stipulated in this Ministry's circulated dated 17th May 2012 are furnished in time ; and
- (viii) Annual audit of funds shall be undertaken as per the provisions indicated in the State CAMPA Guidelines.


(D K Sinha)
Inspector General of Forests and
Chief Executive Officer, Ad-hoc CAMPA

Copy forwarded to Additional Principal Chief Conservator of Forests (Central), Regional Office, Ministry of Environment Forests and Climate Change, Chandigarh.


(D K Sinha)
Inspector General of Forests and
Chief Executive Officer, Ad-hoc CAMPA

Received on
11/2/2018
for
1/2

99

Ad-hoc

Compensatory Afforestation Fund Management and Planning Authority
Constituted by the Hon'ble Supreme Court of India, by Order dated 5th May 2006 in
IA No.1337 with IA Nos.827, 1122, 1216, 1473 in
WP (Civil) No.202 of 1995 : T N Go:Javarman Thirumalpad Vs Union of India & Ors.

4th floor, Block No.3, CGO Complex, New Delhi – 110 003
Tel No.(011) 24368006. FAX No.(011) 24368007. E-mail : adhoc-campa-mef@nic.in

No. 15-2(13)/2017-CAMPA

Dated the 15th March, 2018

To: Assistant General Manager,
Corporation Bank,
Lodhi Complex Branch,
Block No. 11, CGO Complex,
Lodi Road, New Delhi 110003.

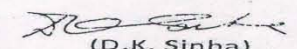
Sub: CAMPA – Haryana – release of funds against APO 2017-18.

Sir,

It is requested that :

- (1) an amount of Rs.20,00,00,000.00 (Rupees Twenty crores only) may kindly be transferred immediately from flexi A/c. No.520141001596663 maintained in your Bank in the name of Compensatory Afforestation Fund (CAF) (Main Account), to SB A/c No 520101263743523 in the name of Haryana State CAF, in your Bank;
- (2) an amount of Rs.20,00,00,000.00 (Rupees Twenty crores only) may kindly be transferred immediately from SB A/c No.520101263743523 in the name of Haryana State CAF in your Bank, to A/c No.080700101001700 in the name of Haryana State CAMPA in Corporation Bank, Panchkula, Haryana (IFSC Code CORP0000807).

Yours faithfully,



(D.K. Sinha)
Inspector General of Forests and
Chief Executive Officer, Ad-hoc CAMPA

Copy to the Principal Chief Conservator of Forests/HoFF, Forest Department,
Government of Haryana, Panchkula w.r.t. letter No. AMPA/2017-18/1077 dated the 22nd
December 2017

OK

- 2 It is observed that Rs. 9.24 crores is pending against APO 2016-17 and implemented as APO of 2017-18. Since more than Rs. 9.24 crores is already unspent in the Compensatory Afforestation Fund of Haryana, the same may be spent against the balance work of Rs. 39.24 crores.
- 3 Regarding APO of 2017-18 and 2018-19, the actual work can be done in 2018-19. The APOs need to be revised as per the CAF Rules, 2018 which has been published. However, forestry is ongoing activity across the financial year, this release of Rs. 20.00 crores is for the preparatory work for 2018-19.

101

4 The following shortcomings which have been observed, are pointed out for appropriate corrective action, on a time bound basis viz.:

- (1) hardly any effort has been undertaken by the State in the direction of reconciliation of the remittances project wise and component wise. It is requested that officials may be deputed for undertaking the reconciliation effort urgently;
- (2) the State has lagged behind by years in the matter of maintenance of accounts in the double entry format. This has to be taken up urgently. The action taken on the audit report may be forwarded to this office and submitted to State level Executive Committee / Steering Committee;
- (3) the levels of unascertainable and inaccurate polygons remains high. There is no visible effort either in the twin matters of taking up the issues with the Forest Survey of India, Dehradun; or instituting the system of Central screening of polygons to ensure their accuracy;
- (4) the report of the State Govt on the shortcomings/ recommendations as pointed in the 3rd party monitoring report are still awaited. A copy of the 3rd party monitoring report may be forwarded to this Office and the implementation report in respect of shortcomings, submitted to the State level Executive Committee/ Steering Committee for their approval and their comments also furnished to this Office;
- (5) the absence of the non official Members in the meeting of the Steering Committee is a serious issue and has to be addressed in future meetings;
- (6) furnishing of statistical information to the Committee constituted in this behalf is lagging behind; and
- (7) even though rare, there are exceptions to the rule of payment only through the e-portal, which has to be corrected.

4 The release is being made on the following conditions:

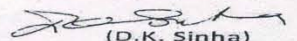
- (1) except compensatory afforestation, Penal Compensatory Afforestation, Catchment Area Treatment Plan, Wildlife Management Plan and other afforestation works, no new works will be undertaken from the funds now being released. Only the requisite maintenance works etc. of ongoing works will be undertaken;
- (2) details of CA and CAT plans shall be provided and updated within one month on the e-Governance portal. Adherence to time limits will be taken into account while considering future releases to the State CAMPA;
- (3) expenditure on purchase of new vehicles for officers, repairs and maintenance of rest houses shall not be allowed from these funds;
- (4) eco tourism activities shall not be undertaken from these funds.

5 The present release of funds is further subject to the Haryana State CAMPA not functioning in the Society mode and is further subject to the following conditions, viz.:

- (i) it is ensured that only those activities as are permitted as per the State CAMPA Guidelines read with Hon'ble Supreme Court's interim order dated 10.07.2009 and guidelines issued by the National CAMPA Advisory Council from time to time shall be executed;
- (ii) while carrying out the work of utilizing these funds the broad guidelines adopted by MNREGA may be followed and as far as possible work may be allotted mostly to rural unemployed people, maintaining the minimum wage level;
- (iv) amounts towards CA as being sanctioned herein shall be utilized for taking up site specific works already approved by MoEF while granting prior approval under the

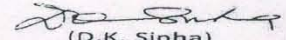
103

- Forest (Conservation) Act, 1980, which are eligible as per the CAMPA guidelines and decisions communicated from time to time;
- (v) State CAMPA shall create database containing GPS location of works executed from CAMPA funds, including shape file of plantation locations;
 - (vi) Only those items of work which are taken up and duly and specifically approved by the State CAMPA Steering Committee, subject further to (i) above shall be permitted;
 - (vii) Maintenance, as per approved cost norms, of afforestation works undertaken in the previous years from CAMPA funds, unless such afforestation works, if any, have been formally declared as failed efforts, shall form first charge on funds released. Details of failed efforts, if any, shall be shared with the ad-hoc CAMPA ;
 - (viii) Periodical reports/ returns as stipulated in this Ministry's circulated dated 17th May 2012 are furnished in time; and
 - (viii) Annual audit of funds shall be undertaken as per the provisions indicated in the State CAMPA Guidelines.


(D.K. Sinha)

Inspector General of Forests and
Chief Executive Officer, Ad-hoc CAMPA

Copy forwarded to Additional Principal Chief Conservator of Forests (Central), Regional Office,
Ministry of Environment Forests and Climate Change, Chandigarh.


(D.K. Sinha)

Inspector General of Forests and
Chief Executive Officer, Ad-hoc CAMPA

Ad-hoc
Compensatory Afforestation Fund Management and Planning Authority
Constituted by the Hon'ble Supreme Court of India, by Order dated 5th May 2006 in
IA No.1337 with IA Nos.827, 1122, 1216, 1473 in
WP (Civil) No.202 of 1995 : T N Godavarman Thirumalpad Vs Union of India & Ors.

4th floor, Block No.3, CGO Complex, New Delhi – 110 003
Tel No.(011) 24368006. FAX No.(011) 24368007. E-mail : adhoc-campa-mef@nic.in

No.15-2(13)/2018-CAMPA

Dated the 14th September, 2018

The Assistant General Manager,
Corporation Bank,
Lodhi Complex Branch,
Block No.11, CGO Complex,
Lodi Road, **New Delhi 110003.**

Sub.: CAMPA – Haryana – release of funds against Annual Plan of Operation for the year 2018-19.

Sir,

It is requested that :

- (1) an amount of Rs.144,20,00,000.00 (Rupees one hundred forty four crores twenty lakhs only) may kindly be transferred immediately from Flexi A/c No.520141001596663 maintained in your Bank in the name of Compensatory Afforestation Fund (CAF) (Main Account) to SB A/c No.520101263743523 in the name of Haryana State CAF in your Bank ;
- (2) an amount of Rs.144,20,00,000.00 (Rupees one hundred forty four crores twenty lakhs only) may kindly be transferred immediately from SB A/c No.520101263743523 in the name of Haryana State CAF in your Bank to A/c No.080700101001700 in the name of Haryana State CAMPA in Corporation Bank, Panchkula, Haryana (IFSC Code CORP0000807).

(D. K. SINHA)
IG Forest (Forest Cons), Govt of India
Min of Environment, Forest & Climate Change
Chief Executive Officer, Ad-hoc CAMPA
Member Secy, National CAMPA Advisory Council
P Bhawan, Jorbagh, New Delhi- 110003

Yours faithfully,


(D.K. Sinha)
Inspector General of Forests/
Chief Executive Officer, Ad-hoc CAMPA

✓ Copy to the Principal Chief Conservator of Forests/Head of Forest Force, Forest Department, Government of Haryana letter No.2333 CAMPA dated the 27th August, 2018.

2. The present release is being made as Rs.144.20 crores as 3rd instalment against the entitlement for the following years :

- (i) Rs.143.06 crores for the APJ 2018-19 ;
- (ii) Rs.1.14 crores for balance amount for the year 2016-17.

Campa fund
10/9/18

507
4/10

3. It is to be spent as per CAMPA guidelines and keeping in view of the provisions of CAF Act, 2016 and CAF Rules, 2018 made therein which have been notified recently.

4. In so far as the report on the 12 point Check List is concerned, it is seen that contrary to the instructions issued by this Office, the Report has not been approved in the State level Steering Committee meeting. Besides this, the Report is not in the proforma/ format prescribed as relevant to the Annual Plan of Operation for the year 2017-18. Considering that the APO for the year 2017-18. Nevertheless, the following shortcomings which have been observed, are pointed out for appropriate corrective action, on a time bound basis viz. :


- (1) the copy of the 5 year Action Plan for clearing backlog of compensatory afforestation has not been enclosed, as stated ;
- (2) hardly any effort has been undertaken by the State in the direction of reconciliation of the remittances project wise and component wise. It is requested that officials may be deputed for undertaking the reconciliation effort urgently ;
- (3) the State has lagged behind by years in the matter of maintenance of accounts in the double entry format and their audit by the State Accountant General. This has to be taken up urgently ;
- (4) the levels of unascertainable and inaccurate polygons remains high. There is no visible effort either in the twin matters of taking up the issues with the Forest Survey of India, Dehradun; or instituting the system of Central screening of polygons to ensure their accuracy ;
- (5) the report of the State Govt on the shortcomings/ recommendations as pointed in the 3rd party monitoring report are still awaited. A copy of the 3rd party monitoring report may be forwarded to this Office and the implementation report in respect of shortcomings, submitted to the State level Executive Committee/ Steering Committee for their approval and their comments also furnished to this Office ;
- (6) the absence of the non official Members in the meeting of the Steering Committee is a serious issue and has to be addressed in future meetings ;
- (7) furnishing of statistical information to the Committee constituted in this behalf is lagging behind ; and
- (8) even though rare, there are exceptions to the rule of payment only through the e-portal, which has to be corrected.

5. The release is being made on the following conditions :

- (1) except compensatory afforestation, Penal Compensatory Afforestation, Catchment Area Treatment Plan, Wildlife Management Plan and other afforestation works, no new works will be undertaken from the funds now being released. Only the requisite maintenance works etc. of ongoing works will be undertaken ;
- (2) details of CA and CAT plans shall be provided and updated within one month on the e-Governance portal. Adherence to time limits will be taken into account while considering future releases to the State CAMPA ;
- (3) expenditure on purchase of new vehicles for officers, repairs and maintenance of rest houses shall not be allowed from these funds ;
- (4) eco tourism activities shall not be undertaken from these funds.


6. The present release of funds is further subject to the Haryana State CAMPA not functioning in the Society mode and is further subject to the following conditions, viz. :

- (i) it is ensured that only those activities as are permitted as per the State CAMPA Guidelines read with Hon'ble Supreme Court's interim order dated 10.07.2009 and guidelines issued by the National CAMPA Advisory Council from time to time shall be executed;
- (ii) while carrying out the work of utilizing these funds the broad guidelines adopted by NREGA may be followed and as far as possible work may be allotted mostly to rural unemployed people, maintaining the minimum wage level ;
- (iii) amounts towards CA as being sanctioned herein shall be utilized for taking up site specific works already approved by MoEF&CC while granting prior approval under the Forest (Conservation) Act, 1980, which are eligible as per the CAMPA guidelines and decisions communicated from time to time ;
- (iv) State CAMPA shall create database containing GPS location of works executed from CAMPA funds, including shape file of plantation locations ;
- (v) Only those items of work which are taken up and duly and specifically approved by the State CAMPA Steering Committee, subject further to (i) above shall be permitted;
- (vi) Maintenance, as per approved cost norms, of afforestation works undertaken in the previous years from CAMPA funds, unless such afforestation works, if any, have been formally declared as failed efforts, shall form first charge on funds released. Details of failed efforts, if any, shall be shared with the ad-hoc CAMPA;
- (vii) Periodical reports/ returns as stipulated in this Ministry's circulated dated 17th May 2012 are furnished in time ; and
- (viii) Annual audit of funds shall be undertaken as per the provisions indicated in the State CAMPA Guidelines.


(D.K. Sinha)

**Inspector General of Forests/
Chief Executive Officer, Ad-hoc CAMPA**

Copy forwarded to the Additional Principal Chief Conservator of Forests (Central), Regional Office, Ministry of Environment Forests and Climate Change, Chandigarh.


(D.K. Sinha)

**Inspector General of Forests/
Chief Executive Officer, Ad-hoc CAMPA**

Abstract of Physical/Financial Achievement

Sr. No.	Component	Physical Achievement		Financial Achievement				
		Proposed (in Ha./No.)	Achieved (in Ha./No.)	Amount approved by ad-hoc CAMPA (Rs. in Lakh)	Expenditure against APO 2016-17 (Rs. in Lakh)	Expenditure against APO 2017-18 (Rs. in Lakh)	Expenditure against APO 2018-19 (Rs. in Lakh)	Total Expenditure during the year 2018-19 (Rs. in Lakh)
6(i)								
A.	CA Plantation Maitnenace	1451.32 Ha.	-	3697.91	0.00	0.00	1849.91	1849.91
	NPV Plantation Maitnenace	2115.34 Ha.	-					
B	CA (New Work)	1300 Ha.	1102.07 Ha.	3816.40	21.07	0.00	3000.87	3021.94
6(2)	Net Present Value (NPV)							
6B2(i)	Modernization of Forest Nurseries	10	6	450.00	0.00	0.00	59.88	59.88
6B2(ii)	Solar System at Nurseries/Guest Houses/Field Offices	L/s	L/s	400.00	0.00	0.00	0.00	0.00
	Soil and Moisture Conservation	L/s	L/s	946.49	309.86	354.45	0.00	664.31
6B2(vi)	Wildlife	L/s	L/s	1867.80	-9.49	0.00	290.39	280.90
6B2(vii)	Raising of Nurseries including Tall Plants	2.65 Lakh No.	2.65 Lakh No.	186.10	0.00	0.00	139.03	139.03
6B2(viii)	Infrastructure for Forest protection	L/s	L/s	1100.00	40.38	0.00	846.51	886.89
6B2(ix)	Proposal of Development Wing	L/s	L/s	555.90	0.51	63.86	437.35	501.72
6B2(xi)	Development of City Forest at Murthal District- Sonipat	L/s	L/s	100.00	23.78	0.00	74.48	98.26
6B2(xii)	Development of Herbal Forest at Morni Hills	L/s	L/s	400.00	5.94	0.00	174.66	180.60
6B2(xiii)	Protection of Urban and Peri-urban Areas of Forest	L/s	L/s	200.00	0.00	0.00	0.00	0.00

Sr. No.	Component	Physical Targets		Financial Targets				
		Proposed (in Ha./No.)	Achieved (in Ha./No.)	Amount approved by ad-hoc CAMP (Rs. in Lakh)	Expenditure against APO 2016-17 (Rs. in Lakh)	Expenditure against APO 2017-18 (Rs. in Lakh)	Expenditure against APO 2018-19 (Rs. in Lakh)	Total Expenditure during the year 2018-19 (Rs. in Lakh)
6B2(xiv)	Tall plants on linear/block Forests	450 Ha.	475 Ha.	2250.50	26.16	0.00	1975.49	2001.65
6B2(xv)	Eco-Restoration in Aravalli Hills	483 Ha.	483 Ha.	840.99	0.00	0.00	760.09	760.09
6B2(xvi)	Plantation of Native Species	500 Ha.	452 Ha.	1480.39	0.00	0.00	854.59	854.59
6B2(xviii)	Development of hi-tech nursery in Morni-Pinjore Division	L/s	L/s	250.00	0.00	0.00	17.44	17.44
	Total			18542.48	418.21	418.31	10480.69	11317.21
Additional APO								
1	Utilization of unspent amount of APO 2016-17	270 Ha.	266 Ha.	1000.00	0.00	0.00	934.77	934.77
	G.Total			19542.48	418.21	418.31	11415.46	12251.98

Plantation under CA during the year 2018-19 (upto 31/03/2019)

Sr. No.	Name of Division	Small Plants Plantation (1100 Plants/Ha.)		Tall Plants Plantation (250 plants/RKM)	
		Fix	Ach.	Fix	Ach.
1	Ambala	140.00	97.53	0.00	0.00
2	Morni-Pinjore	47.00	46.39	0.00	0.00
3	Y/Nagar	41.00	41.00	1242.00	868.00
4	KKR	10.00	1.00	200.00	200.00
5	Kaithal	62.00	62.00	0.00	0.00
	Total	300.00	247.92	1442.00	1068.00
6	Panipat	0.00	0.00	141.19	104.80
7	Sonipat	0.00	0.00	105.00	105.00
8	Karnal	0.00	0.00	252.00	252.00
9	Rohtak	0.00	0.00	176.00	49.39
10	Jhajjar	0.00	0.00	52.11	52.11
	Total	0.00	0.00	726.30	563.30
11	Jind	0.00	0.00	116.00	116.00
12	Hisar	0.00	0.00	300.00	300.00
13	Sirsa	0.00	0.00	83.00	83.00
14	Fatehabad	0.00	0.00	150.00	150.00
15	Bhiwani	0.00	0.00	200.00	200.00
	Total	0.00	0.00	849.00	849.00
16	Gurgaon	0.00	0.00	120.00	73.60
17	Faridabad	0.00	0.00	24.00	24.00
18	Rewari	0.00	0.00	230.00	230.00
19	M/Garh	0.00	0.00	250.00	250.00
20	Palwal	0.00	0.00	38.50	38.70
21	Mewat	0.00	0.00	320.00	320.00
	Total	0.00	0.00	982.50	936.30
	G.Total	300.00	247.92	3999.80	3416.60
No. of Plants		330000	247920	1002090	854150

Plantation under NPV during year 2018-19 (upto 31/03/2019)

Sr. No.	Name of Division	Tall Plantation (250 Plants/RKM)		Fencing (in RKM)		Native Species target (500 plants/Ha.)		Eco-Restoration target (200 plants tendered/ regenerated per Ha.)		Plantation on N.H. 73 & 65					
		Fix	Ach.	Fix	Ach.	Fix	Ach.	Fix	Ach.	500 plants/RKM		250 plants/RKM		Fencing (in RKM)	
										Fix	Ach.	Fix	Ach.	Fix	Ach.
1	Ambala	100.00	100.00	30.00	30.00	0.00	0.00	0.00	0.00	40.00	40.00	110.00	110.00	10.00	10.00
2	Morni-Pinjore	200.00	200.00	20.00	0.00	0.00	0.00	0.00	0.00	20.00	20.00	20.00	20.00	10.00	0.00
3	Y/Nagar	200.00	200.00	20.00	12.80	0.00	0.00	0.00	0.00	30.00	30.00	60.00	60.00	20.00	20.00
4	KKR	150.00	150.00	20.00	0.00	100.00	100.00	0.00	0.00	40.00	40.00	100.00	100.00	10.00	0.00
5	Kaithal	100.00	100.00	20.00	20.00	50.00	50.00	0.00	0.00	20.00	16.00	90.00	82.00	10.00	10.00
	Total	750.00	750.00	110.00	62.80	150.00	150.00	0.00	0.00	150.00	146.00	380.00	372.00	60.00	40.00
6	Panipat	60.00	60.00	16.00	16.00	0.00	0.00	0.00	0.00	0.00	0.00	0.00	0.00	0.00	0.00
7	Sonipat	60.00	60.00	16.00	16.00	15.00	0.00	0.00	0.00	0.00	0.00	0.00	0.00	0.00	0.00
8	Karnal	60.00	60.00	22.00	22.00	10.00	7.00	0.00	0.00	0.00	0.00	0.00	0.00	0.00	0.00
9	Rohtak	60.00	60.00	10.00	0.00	0.00	0.00	0.00	0.00	0.00	0.00	0.00	0.00	0.00	0.00
10	Jhajjar	60.00	60.00	16.00	5.00	0.00	0.00	0.00	0.00	0.00	0.00	0.00	0.00	0.00	0.00
	Total	300.00	300.00	80.00	59.00	25.00	7.00	0.00	0.00	0.00	0.00	0.00	0.00	0.00	0.00
11	Jind	200.00	200.00	35.00	35.00	0.00	0.00	0.00	0.00	50.00	50.00	100.00	100.00	36.00	36.00
12	Hisar	125.00	125.00	20.00	20.00	25.00	25.00	0.00	0.00	25.00	25.00	50.00	50.00	10.00	10.00
13	Sirsa	80.00	80.00	15.00	15.00	0.00	0.00	0.00	0.00	0.00	0.00	0.00	0.00	0.00	0.00
14	Fatehabad	95.00	95.00	15.00	15.00	10.00	10.00	0.00	0.00	25.00	25.00	50.00	50.00	10.00	10.00
15	Bhiwani	70.00	70.00	15.00	15.00	0.00	0.00	100.00	100.00	0.00	0.00	0.00	0.00	0.00	0.00
	Total	570.00	570.00	100.00	100.00	35.00	35.00	100.00	100.00	100.00	100.00	200.00	200.00	56.00	56.00
16	Gurgaon	50.00	50.00	10.00	0.00	60.00	60.00	55.00	55.00	0.00	0.00	0.00	0.00	0.00	0.00
17	Faridabad	50.00	50.00	10.00	5.00	40.00	40.00	55.00	55.00	0.00	0.00	0.00	0.00	0.00	0.00
18	Rewari	50.00	50.00	16.00	12.00	40.00	40.00	40.00	40.00	0.00	0.00	0.00	0.00	0.00	0.00
19	M/Garh	50.00	50.00	0.00	0.00	60.00	60.00	120.00	120.00	0.00	0.00	0.00	0.00	0.00	0.00
20	Palwal	30.00	30.00	6.00	0.00	0.00	0.00	0.00	0.00	0.00	0.00	0.00	0.00	0.00	0.00
21	Mewat	50.00	50.00	10.00	10.00	60.00	60.00	113.00	113.00	0.00	0.00	0.00	0.00	0.00	0.00
	Total	280.00	280.00	52.00	27.00	260.00	260.00	383.00	383.00	0.00	0.00	0.00	0.00	0.00	0.00
	G.Total	1900.00	1900.00	342.00	248.80	470.00	452.00	483.00	483.00	250.00	246.00	580.00	572.00	116.00	96.00
No. of Plants		475000	475000			235000	226000	96600	96600	125000	123000	145000	143000		

Abstract of Expenditure of Divisional Forest Officers for the year 2018-19

Sr. No.	Name of DFO	CA	NPV	Total
1	2	3	4	(3+4)=5
1	Morni-Pinjore	9924371	86340187	96264558
2	Ambala	17427926	50505704	67933630
3	Y/Nagar	79332737	56116689	135449426
4	KKR	22628288	51712386	74340674
5	Kaithal	9668426	43366145	53034571
6	Karnal	22793273	12475075	35268348
7	Panipat	8934309	14940521	23874830
8	Sonipat	19601973	20398656	40000629
9	Rohtak	8655448	11189776	19845224
10	Jhajjar	10384672	8543886	18928558
11	Hisar	26792792	38714832	65507624
12	Sirsa	11988110	15925518	27913628
13	Fatehabad	16250316	26956011	43206327
14	Jind	10189408	46650717	56840125
15	Bhiwani	21378597	28389813	49768410
16	Gurugram	6218258	19415993	25634251
17	Faridabad	5889423	23116681	29006104
18	Rewari	27937520	24154481	52092001
19	Mahendergarh	24917502	31602599	56520101
20	Palwal	2898344	4234591	7132935
21	Nuh	41467565	45317932	86785497
	Total	405279258	660068193	1065347451
DWLO				
1	Panchkula	0	11653633	11653633
2	Rohtak	0	4922352	4922352
3	Gurgaon	0	5022026	5022026
4	Hisar	0	6491851	6491851
	Total	0	28089862	28089862
Research Training & IT				
1	Seed	0	31433064	31433064
2	Research Pinjore	0	20725351	20725351
3	Training Pinjore	0	2042860	2042860
5	IT Panchkula	0	67786191	67786191
6	Publicity	0	9773764	9773764
	Total	0	131761230	131761230
Grand Total		405279258	819919285	1225198543

Morni-Pinjore Forest Division

Annual Plan of Operation 2018-19 for Compensatory Afforestation (Small Plants)

Sr. No.	Scheme	Name of Range	Name of Block	Name of Beat	Location	Target Fixed		Target Achieved		No of Plants Planted		GPS Reading	
						Ha.	RKM	Ha.	RKM	Species	No.	Latitude	Longitude
1	2	3	4	5	6	7	8	9	10	11	12	13	14
1	Campa CA	Kalka	Nanakpur	Nanakpur	R-71, C-8	3.80	0.00	3.80	0.00	Papri	1500	30 51 358	76 49 834
										Simbal	1300		
										Kachnar	650		
										Khair	350		
										Total	3800		
2	Campa CA	Kalka	Nanakpur	Marranwala	R-71, C-10	1.55	0.00	1.55	0.00	Papri	1200	30 52 23	76 48 30
										Khair	355		
										Total	1555		
3	Campa CA	Kalka	Nanakpur	Nawanagar	R-71, C-11	5.06	0.00	5.06	0.00	Papri	1500	30 53 05	76 47 31
										Bamboo	1800		
										Simbal	750		
										Beri	1010		
										Total	5060		
4	Campa CA	Kalka			R-71, C-3	3.38	0.00	3.38	0.00	Papri	1500		
										Bamboo	1700		
										Beri	178		
										Total	3378		
5	Campa CA	Kalka			DP-232,	0.51	0.00	0.51	0.00	Papri	300		
										Bamboo	208		
										Total	508		
6	Campa CA	Kalka			Ambala Kalka Road K.M 58 to 59	0.02	0.00	0.02	0.00	Papri	20		
										Total	20		
					Total Kalka	14.32	0.00	14.32	0.00		14321		
7	Campa CA	Panchkula	Ramgarh	Berwala	Panchkula Morni Road	0.02	0.00	0.02	0.00	Chakrasia	24	30 41 16.3	76 55 00.6
8	Campa CA	do	do	Berwala	Panchkula Morni Road KM 5 to 6	0.03	0.00	0.03	0.00	Chakrasia	30	30 41 15.3	76 55 27.4
9	Campa CA	do	Balouti	Bunga	C-101	0.40	0.00	0.40	0.00	Beri	396	30 41 14.8	76 57.19.3
10	Campa CA	do	Panchkula	Chowki	R-70/C-3	2.93	0.00	2.93	0.00	Bamboo	1900	30 42 53.63	76 54 29.72
										Papri	1034		
11	Campa CA	do	Panchkula	Chowki	R-70/C-3	0.27	0.00	0.27	0.00	Papri	272	30 43 17.48	76 53 58.67
12	Campa CA	do	do	Nada	R-70/ C-1	1.54	0.00	1.54	0.00	Papri	1539	30 42 8.7	76 55 6.8
13	Campa CA	do	do	Birghaggar	Birghaggar PF	1.92	0.00	1.92	0.00	Shisham	900	30 42 55.65	76 52 59.57
										Papri	1020		
					Total Panchkula	7.11	0.00	7.11	0.00	0	7115		
14	Campa CA	Morni	Thandog	Thandog	186 Bhaoj Naggal Morni Hills	2.03	0.00	2.03	0.00	Papri	1100	30 40 51.94	77 08 5.66
										Jamun	250		
										Arjun	325		
										Ritha	150		
										Kachnar	200		
										Total	2025		

Sr. No.	Scheme	Name of Range	Name of Block	Name of Beat	Location	Target Fixed		Target Achieved		No of Plants Planted		GPS Reading	
						Ha.	RKM	Ha.	RKM	Species	No.	Latitude	Longitude
1	2	3	4	5	6	7	8	9	10	11	12	13	14
15	Campa CA	Morni	Thandog	Thandog	Bhoj Nagal	0.28	0.00	0.28	0.00	Harar	280	30 40 49.34	77 08 51.52
16	Campa CA	Morni	Thandog	Thandog	Bhoj Nagal, C-185	0.03	0.00	0.03	0.00	Harar	27	30 40 49.34	77 08 51.52
17	Campa CA	Morni	Thandog	Thandog	Bhoj Nagal, C-185	0.24	0.00	0.24	0.00	Jamun	24	30 40 49.34	77 08 51.52
18	Campa CA	Morni	Thandog	Thandog	Bhoj Nagal, C-185	0.13	0.00	0.13	0.00	Jamun	135	30 40 49.34	77 08 51.52
19	Campa CA	Morni	Thandog	Thandog	Bhoj Nagal, C-185	0.55		0.55	0.00	Papri	100	30 40 49.34	77 08 51.52
										Jamun	98		
										Arjun	350		
										Total	548		
20	Campa CA	Morni	Thandog	Thandog	C-186, 187, 188, 189	7.94		7.94	0.00	Papri	3500	30 41 53.20	77 08 45.87
										Amla	500		
										Arjun	2000		
										Ritha	800		
										Bahera	500		
										Tatbranga	436		
										Harar	200		
										Total	7936		
21	Campa CA	Morni	Thandog	Morni		2.28		2.28	0.00	Papri	1700	30 41 05.37	77 04 51.97
										Amla	380		
										Jamun	200		
										Total	2280		
22	Campa CA	Morni	Thandog	Rajitikri	Panchkula Morni Road K.M. 5 to 6	0.02	0.00	0.02		Papri	22		
					Total Morni	13.49	0.00	13.49	0.00	0	13277		
23	Campa CA	Pinjore	Pinjore	Pinjore	Ambala Kalka Road	0.02	0.00	0.02	0.00	Chakrasia	10		
										Tooni	10		
										Total	20		
24	Campa CA	Pinjore	Pinjore	Pinjore	Bitna Section-4	5.43	0.00	5.43	0.00	Amla	1200		
										Hathiphal	1832		
										Dek	1000		
										Bamboo	1400		
										Total	5432		
25	Campa CA	Pinjore	Pinjore	Bhawana	DP 235 C-3	0.49	0.00	0.49	0.00	Imli	100		
										Amla	100		
										Bahera	100		
										Papri	190		
										Total	490		
26	Campa CA	Pinjore	Thapli	Thapli	C-109	0.04	0.00	0.04	0.00	Amla	25		
										Bahera	15		
										Total	40		

Sr. No.	Scheme	Name of Range	Name of Block	Name of Beat	Location	Target Fixed		Target Achieved		No of Plants Planted		GPS Reading	
						Ha.	RKM	Ha.	RKM	Species	No.	Latitude	Longitude
1	2	3	4	5	6	7	8	9	10	11	12	13	14
27	Campa CA	Pinjore	Thapli	Thapli	C-234	0.50	0.00	0.50	0.00	Harar	250		
										Belpathar	250		
										Total	500		
28	Campa CA	Pinjore	Mallah	Jabrot	R-64 C-2	2.42	0.00	2.42	0.00	Papri	1719		
										Amaltash	700		
										Total	2419		
29	Campa CA	Pinjore	Chiken	Mirapur Bakshiwala	Mirapur Bakshiwala	0.32	0.00	0.32	0.00	Papri	315		
					Total Pinjore	9.22	0.00	9.22	0.00		9216		
30	Campa CA	Raipur rani	Trilokpur	Ponta	C-72	0.08	0.00	0.08	0.00	Papri	44		
										Jangul Jalabi	23		
										Hathiphal	9		
										Total	76		
31	Campa CA	Raipur rani	Trilokpur	Ponta	C-72	0.01	0.00	0.01	0.00	Jangul Jalabi	7		
										Papri	6		
										Hathiphal	7		
										Total	20		
32	Campa CA	Raipur rani	Trilokpur	Trilokpur	C-80	0.38	0.00	0.38	0.00	Papri	312		
										Arjun	70		
										Total	382		
33	Campa CA	Raipur rani	Trilokpur	Trilokpur	C-80	1.61	0.00	1.61	0.00	Papri	150		
										Bamboo	200		
										Teak	1200		
										Hathiphal	100		
										Total	1650		
34	Campa CA	Raipur rani	Mirpur	Mirpur	C-50	0.05	0.00	0.05	0.00	Papri	50		
35	Campa CA	Raipur rani	Raipur Rani	Mouli	Dera Basi to Raipurani Road	0.02	0.00	0.02	0.00	Papri	20		
36	Campa CA	Raipur rani	Trilokpur	Thadion	C-55	0.12	0.00	0.12	0.00	Arjun	50		
										Awala	100		
										Tatbranga	50		
										Total	200		
					Total Raipur Rani	2.25	0.00	2.25	0.00		2398		
					Total Compensatory Afforestation (Small Plants)	46.39	0.00	46.39	0.00		46327		

Ambala Forest Division

Annual Plan of Operation 2018-19 for Compensatory Afforestation (Small Plants)

Sr. No.	Name of Range	Name of Block	Name of Beat	Name of Scheme	Component	Target Alloted	Name of Reach	Location	Target Achieved		Species	No. of Plants	GPS Coordinates		
									Ha	RKM			Latitude(N)	Longitude(E)	
1	2	3	4	5	6	7	8	9	10	11	12	13	14	15	
1	Ambala	Ambala East	Mohra	Compensatory Afforestation	Small plants plantation on degraded forest land	97.53 ha. @ 1100 plants per ha.	Tangri Left Marginal Bundh	-	5.00	0.00	Shisham	5500	30° 14'23.5"	76°47'12.5"	
													30° 13'31.3"	76°44'56.2"	
											Total		5500		
2	Ambala	Ambala East	Shahpur				Babaheeri Minor	Km. 6-8 L/R	1.00	0.00	Shisham	1100	30° 18'27.2"	76°47'55.1"	
													30° 17'05.1"	76°48'12.2"	
Total	1100														
3	Ambala	Jansui	Jansui				Gorsian Sec. 4-5	-	17.00	0.00	Shisham	18700	30° 13'48.30"	76°40'41.92"	
													30° 13'43.75"	76°40'39.39"	
													30° 13'54.89"	76°40'21.98"	
Total	18700														
4	Ambala	Ambala West	Ambala				DUK Railway Line	Km. 210-11 L/R Side	2.00	0.00	Shisham	2000	30° 25'33.57"	76°46'22.56"	
													30° 25'32.92"	76°46'23.80"	
											Papri		200	30° 26'27.68"	76°46'43.05"
Total	2200														
5	Ambala	Jansui	Jaitpur				Bhunni Bandh	RD 34-39 L/R Side	2.00	0.00	Shisham	2200	30° 19'99.35"	76°62'77.81"	
													30° 18'53.62"	76°61'64.82"	
Total	2200														
6	Naraingarh	Shahzadpur	Barri Bassi				Barri Kohri P.F.	-	11.00	0.00	Shisham	6600	30°30'23.02"	77° 2'57.20"	
											Teak				1000
											Euc.				2300
											P.Papri				2200
											Total				12100
7	Naraingarh	Naraingarh	Hamidpur				Hamidpur P.F.	-	15.00	0.00	Shisham	12000	30° 47'53.17"	77°18'75.32"	
											Papri				3000
											Daink				1000
											Behara				500
											Total				16500
8	Naraingarh	Naraingarh	Naraingarh				Manakpur P.F.	-	5.00	0.00	Shisham	4000	30° 46'16.56"	77°16'15.75"	
											Papri				1000
											Behra				500
											Total				5500
9	Naraingarh	Kurali	Barsu Majra				Okhal Chowk to Ambli	-	0.60	0.00	Jamun	50	30° 25'1.04"	77°7'45.71"	
											Papri				10
											Shisham				365
											Chokrasia				56
											Chan				8
											Mango				6
											Sagwan				45
											Arjun				70
											Jamoa				50
Total	660														

Sr. No.	Name of Range	Name of Block	Name of Beat	Name of Scheme	Component	Target Alloted	Name of Reach	Location	Target Achieved		Species	No. of Plants	GPS Coordinates	
									Ha	RKM			Latitude(N)	Longitude(E)
1	2	3	4	5	6	7	8	9	10	11	12	13	14	15
10	Naraingarh	Naraingarh	Bhurewala				Laha Sec 4&5	-	5.69	0.00	Teak	2500	30° 28'15.06"	77°04'52.61"
											Euc.	1500		
											Shisham	2209		
											Jamoa	50		
											Total	6259		
11	Naraingarh	Naraingarh	Naraingarh				Shahpur R.F.	-	3.40	0.00	Euc	3740	30° 47'17.77"	77°16'54.50"
											Total	3740		
12	Naraingarh	Kurali	Jharshella				Jharshella P.F.		10.00	0.00	Teak	11000		
											Total	11000		
13	Saha	Saha	Gagnehri				Gagnehri PF	-	4.22	0.00	Euc.	2142	30°18'48.28"	77°05'33.96"
											Arjun	1000		
											Shahtoot	500		
											Kikar	1000		
											Total	4642		
14	Saha	Saha	Gagnehri				Tamnouli Bundh	RD 0-3	1.00	0.00	Euc.	1100	30°19'24.61"	77°02'07.04"
											Total	1100		
15	Saha	Saha	Gagnehri				Gola Bundh	RD 0-3	0.80	0.00	Euc.	880	30°19'48.79"	77°01'49.49"
											Total	880		
16	Saha	Saha	Nagla				Haryoli Hasanpur Bundh	RD15-20	1.00	0.00	Euc.	1100	30°13'09.47"	76°55'47.96"
											Total	1100		
17	Saha	Barara	Ugala				Dadupur Nalvi Distributory	-	0.50	0.00	Shisham	550	30°11'51.35"	77°00'55.66"
											Total	550		
18	Saha	Barara	Ugala				Khanpur Markanda Bundh	-	1.50	0.00	Casia gluca	650	30°12'25.42"	76°56'55.38"
											Casia semia	550		
											Gulmohar	450		
											Total	1650		
19	Saha	Barara	Ugala				S. S. Road	KM 42-50 L&R	2.50	0.00	Euc.	2650	30°12'30.17"	77°02'47.87"
											Total	2750		
20	Saha	Barara	Tandwal				Main Railway Line	Tandwal Compartment	5.00	0.00	Shisham	3500	30°14'27.75"	76°58'37.05"
											Kikar	800		
											Euc.	1200		
											Total	5500		
21	Saha	Barara	Adhoya				Barara Siwan Majra Road	0-1	0.25	0.00	Euc.	275	30°12'25.53"	77°02'44.25"
											Total	275		
22	Saha	Barara	Adhoya				Nahra Dehra Road	0-3	0.50	0.00	Euc.	550	30°11'49.83"	77°04'37.08"
											Total	550		
23	Saha	Barara	Adhoya				Alawalpur Foksa	-	1.00	0.00	Arjun	80	30°09'59.75"	77°01'46.38"

Sr. No.	Name of Range	Name of Block	Name of Beat	Name of Scheme	Component	Target Alloted	Name of Reach	Location	Target Achieved		Species	No. of Plants	GPS Coordinates	
									Ha	RKM			Lattitude(N)	Longitude(E)
1	2	3	4	5	6	7	8	9	10	11	12	13	14	15
							Road				chakrasia	140	30°08'28.99"	77°03'40.78"
											Euc.	400		
											Gulmohar	150		
											Casia gluca	200		
											Casia semia	130		
											Total	1100		
24	Saha	Barara	Adhoya				Adhoya-Tolanwali Road	0-1	0.25	0.00	Euc.	275	30°11'06.17"	77°02'01.69"
											Total	275	30°10'38.75"	77°01'18.62"
25	Saha	Barara	Adhoya				Adhoya Akalgarh Road	0-5	1.32	0.00	Casia semia	500	30°11'30.35"	77°21'03.71"
											Casia gluca	500	30°08'51.88"	77°01'35.90"
											Euc.	52		
											Shisham	400		
											Total	1452		
							Total Compensatory Afforestation (Small Plants)		97.53	0.00		107283		

Yamuanagar Forest Division

Annual Plan of Operation 2018-19 for Compensatory Afforestation (Small Plants)

Sr. No	Type of Land (Forest Non-Forest Land)	Name of Scheme/ Component	Name of Range / Block / Beat	Name of Site	Khasra No. Km/RD	Plantation Month	Target Achieved		Spacing (M)	Name of Species	No. of Plants Planted	GPS Coordinates	
							Ha.	RKM				Latitude (30°)	Longitude (77°)
1	2	3	4	5	6	7	8	9	10	11	12	13	14
1	PF	CA/RDF @ 1100 / per hact.	Sadhaura/ Rasulpur/ Salehpur	Salehpur PF	PF	Jul/ Ags/ Sep.	14.00	0.00	3X3	Papri	4400	30°27'49.1"	77°14'40.9"
										Khair	11000		
				Total			14.00	0.00			15400		
2	PF	CA/RDF @ 1100 / per hact.	Chhachhrau/I Darpur / Chciken South	Danda Sahzadwala PF		07/18	12.00	0.00	3X3	Khair	2500	30°21'26.9"	77°27'89.1"
										Anwla	2200		
										Sangwan	1800		
										Papri	5600		
										Siras	600		
										Cut Sangwan	500		
				Total			12.00	0.00			13200		
3	Forest Land Plantation	CA/RDF @ 1100 / per hact.	Kalesar/ Khizrabad/ Ariyanwala	C-4			15.00	0.00	3x3	Khair	8600	30°18'79.2"	77°32'87.8"
										Bamboo	4170		
										Shiras	3100		
										Awala	200		
										Imli	280		
										Jamun	150		
				TOTAL			15.00	0.00			16500		
		Total Compensatory Afforestation (Small Plants)					41.00	0.00			45100		

Kurukshetra Forest Division

Annual Plan of Operation 2018-19 for Compensatory Afforestation (Small Plants)

Sr. No.	Name of Range	Name of Block	Name of Beat	Name of Scheme/ Component	Name of Reach	Target Achieved		Total No. of Plants	Species	GPS Cordinates	
						Ha.	RKM			Start Point	End Point
1	2	3	4	5	6	7	8	9	10	11	12
1	Thanesar	Ladwa	Seonti	Small Plantation of Degraded Forest land	RF Seonti	1.00	0.00	1100			
Total Compensatory Afforestation (Small Plants)						1.00	0.00	1100			

Kaithal Forest Division

Annual Plan of Operation 2018-19 for Compensatory Afforestation (Small Plants)

Sr. No	Type of Land (Forest/ Non-Forest)	Name of Scheme/ Component	Name of Range/ Block/Beat	Name of Site	Khasra No. KM/RD	Plantation Month	Target Achieved		Spacing (m)	Name of Species	No. of Plants	GPS Coordinates	
							Ha.	RKM				Longitude	Latitude
1	2	3	4	5	6	7	8	9	10	11	12	13	14
Reserve Forests													
1		CA@1100 Plants Per Ha.	Kaithal/Siwan/Siwan	RF Siwan Campartment No.	8,11, Part 1 & 2	11/2018 & 01/2019	14.50	0.00	3x3	Euc	15950	29.875676	76.324918
2			Saraswati/Banpura/ Machhrehri	R.F.Machhrehri/ Bichhian Rect.	9,15	Sep-18	10.00	0.00	3x3	Fransh Kiker Arjun	9000 1500 500	29.994428N	76.420729E
3			Saraswati/Cheeka/ Kohlikhera	R.F.Kohlikhera Rect No	43,44	Jan-19	10.00	0.00	3x3	Euc	11000	30.059958N	76.284483E
Total Reserve Forests (CAMPA CA@1100 Plants Per Ha.)							34.50	0.00			37950		
Rail													
4		CA@1100 Plants Per Ha.	Kaithal/Kalayath / Sajuma	N.K. Railway Line KM	17-28 L&R	Aug-18	5.50	0.00	3x3	Shisham Drack Frans	1515 1825 2710	29°71'29.17"N	76°27'6.171"E
5			Kaithal/Kaithal / Teek	N.K. Railway Line KM	50-52 L&R	Jul-18	7.50	0.00	3x3	Euc	8250	29°50'59.63"N	76°31'29.55"E
6			Kaithal/Devban / Roherian	N.K. Railway Line KM	27-37 L&R	08,10/2018	5.00	0.00	3x3	Euc Frans Shisham	3200 1200 1100	29°45'49.73"N	76°20'58.17"E
Total Rail							18.00	0.00			19800		
Road													
7		CA@1100 Plants Per Ha.	Kaithal/Kaithal/ Teek	Dhand Road to Khanoda Road	0-4 L&R	Aug-18	1.50	0.00	3x3	Arjun Shisham	350 1300	29°50'51.65"N	76°31'43.50"E
Total Road (CAMPA CA@1100 Plants Per Ha.)							1.50	0.00			1650		
Canal													
8		CA@1100 Plants Per Ha.	Kaithal/Kalayath / Sajuma	Sirsa Branch RD	258-264 R/Side	07,10/2018	3.50	0.00	3x3	Euc	3850	29°70'07.51"N	76°27'54.80"E
9			Kaithal/Kalayath / Kalayat	Sirsa Branch RD	264-270 R/Side	Jul-18	2.50	0.00	3x3	Euc	2750	29°70'03.51"N	76°27'47.21"E
10			Kaithal/Siwan/ Baba Ladana	Guhna Minor RD	0-19 L&R	Jul-18	2.00	0.00	3x3	Shisham Drack	500 1700	29°50'49.02"N	76°19'36.77"E
Total Canal (CAMPA CA@1100 Plants Per Ha.)							8.00	0.00			8800		
Total Compensatory Afforestation (Small Plants)							62.00	0.00			68200.00		

Yamuanagar Forest Division

Annual Plan of Operation 2018-19 for Compensatory Afforestation (Tall Plants)

Sr. No	Type of Land (Forest Non-Forest Land)	Name of Scheme/ Component	Name of Range / Block / Beat	Name of Site	Khasra No. Km/RD	Plantation Month	Target achieved		Spacing (M)	Name of Species	No. of Plants Planted	GPS Coordinates	
							Ha.	RKM				Latitude (30°)	Longitude (77°)
1	2	3	4	5	6	7	8	9	10	11	12	13	14
1	Reserve Forest	CA TP	Sadhaura/ Bilaspur/ Sandhai	Ramgarh Sawai RF	RF	Jul/ Ags/ Sep.	0.00	10.00	3X3	Shisham	1500	30°22'39.0"	77°20'52.6"
										Arjun	205		
										Papri	345		
										Jamun	450		
				Total									
2	do	CA TP	Sadhaura/ Bilaspur/ M.Bangar	Malikpur Bangar RF	RF	Jul/ Ags/ Sep.	0.00	15.00	3X3	Shisham	3750	30°18'8.191"	77°20'34.837"
				Total									
3		CA TP	Sadhaura/ Rasulpur/ Doomawala	Doomawala RF	RF	Jul/ Ags/ Sep.	0.00	5.00	3X3	Shisham	700	30°25'13.8"	77°10'16.5"
										Papri	550		
				Total									
4			Sadhaura/ Rasulpur/ Asgarpur	Nizampur RF	RF	Jul/ Ags/ Sep.	0.00	5.00	3X3	Shisham	650	30°28'26.0"	77°12'13.8"
										Papri	600		
				Total									
5		CA TP	Sadhaura/ Ranjitpur/ S.B.Pur	S.B.pur RF	RF	Jul/ Ags/ Sep.	0.00	10.00	3X3	Shisham	2125	30°23'50.0"	77°22'36.6"
										Awnla	125		
										Toon	50		
										Neem	10		
										Arjun	80		
										Jamun	110		
				Total									
6		CA TP	Sadhaura/ Ranjitpur/ Mugalwali	Mugalwali RF	RF	Jul/ Ags/ Sep.	0.00	5.00	3X3	Shisham	900	30°23'40.55"	77°19'05.31"
										Awnla	150		
										Papri	150		
										Jamun	50		
				Total									
7		CA TP	Sadhaura/ Sadhaura/ Thaska	Thaska PF	PF	Jul/ Aug/ Sep.	0.00	20.50	3X3	Shisham	4800	30°27'24.5"	77°15'11.9"
										Awnla	325		
				Total									
8		CA TP	Sadhaura/ Sadhaura/ Sadikpur	Gari Viram PF	PF	Jul/ Aug/ Sep.	0.00	15.00	3x3	Chakrasia	200	30°25'15.4"	77°14'32.3"
										Jamoa	270		
										Jamun	100		
										Awnla	20		
										Belpathar	20		
										Molsari	20		
				Total									
				Total									

Sr. No	Type of Land (Forest Non-Forest Land)	Name of Scheme/ Component	Name of Range / Block / Beat	Name of Site	Khasra No. Km/RD	Plantation Month	Target achieved		Spacing (M)	Name of Species	No. of Plants Planted	GPS Coordinates	
							Ha.	RKM				Latitude (30°)	Longitude (77°)
1	2	3	4	5	6	7	8	9	10	11	12	13	14
9		CA TP	Sadhaura/ Sadhaura/ Gullapur	Gullapur PF	PF	Jul/ Aug/ Sep.	0.00	5.00	3x3	Shisham	900	30°25'58.9"	77°16'7.5"
										Jamun Jamoa	250		
										Kachnar	50		
										L/Stonia	50		
			Total							1250			
10		CA TP	Sadhaura/ Bilaspur/ Sandhai	Sandhai PF	PF	Jul/ Aug/ Sep.	0.00	26.80	3x3	Shisham	3990	30°21'26.7"	77°19'09.8"
										Arjun	920		
										Bahera	190		
										Awnla	1050		
										Papri	150		
										K/Champa	150		
										Belpathar	50		
										Toon	200		
			Total							6700			
11		CA TP	Sadhaura/ Bilaspur/ M.Bangar	Rukali Link Road	Road Km 0 to Tail	Jul/ Aug/ Sep.	0.00	1.50	3X3	Jamun Jamoa	275	30°18'38.494"	77°20'56.261"
										Ariun	10		
										K/Champa	10		
										Shisham	75		
										Mango	5		
			Total							375			
12		CA TP	Sadhaura/ Bilaspur/ M.Bangar	Dharamkot Link Road	Road Km 0 to Tail	Jul/ Aug/ Sep.	0.00	1.00	3X3	Jamun Jamoa	145	30°17'24.247"	77°19'24.069"
										Molsari	55		
										Shisham	50		
			Total							250			
13		CA TP	Sadhaura/ Bilaspur/ Bilaspur	Sadhaura Bilaspur Road	KM 5.4 to 12.7	Jul/ Aug/ Sep.	0.00	4.80	3X3	Shisham	540	30°16'38.01"	77°17'55.24"
										Jamun	60		
										Toon	400		
										Belpathar	5		
										Neem	45		
										Mango	20		
										K/Champa	120		
										Papri	10		
			Total							1200			
14		CA TP	Sadhaura/ Bilaspur/ Bilaspur	Bilaspur Dhanoura Road	Km 15 to 25	Jul/ Aug/ Sep.	0.00	3.20	3X3	Arjun	40	30°19'40.129"	77°19'31.398"
										Jamun	285		
										Toon	390		
										Belpathar	10		
										Neem	30		
										Mango	15		
										Pilkhan	30		
			Total							800			
15		CA TP	Sadhaura/ Rasulpur/ Doomawala	Naraingarh Sadhaura Kachha Road	KM 0 to 3 L&R	Jul/ Aug/ Sep.	0.00	5.00	3X3	Papri	550	30°25'45.4"	77°10'44.5"
										Belpathar	50		
										Teak	50		
										Putranieva	20		
										Shisham	580		

Sr. No	Type of Land (Forest Non-Forest Land)	Name of Scheme/ Component	Name of Range / Block / Beat	Name of Site	Khasra No. Km/RD	Plantation Month	Target achieved		Spacing (M)	Name of Species	No. of Plants Planted	GPS Coordinates	
							Ha.	RKM				Latitude (30°)	Longitude (77°)
1	2	3	4	5	6	7	8	9	10	11	12	13	14
16		CA TP	Sadhaura/ Bilaspur/ Sandhai	Rampur Manglour Road	KM 0 to Tail	Jul/ Aug/ Sep.	0.00	1.20	3X3	Chakrasia	150	30°22'24.1"	77°19'42.2"
										Moulsari	150		
				Total							300		
							0.00	0.00	0		0		
Total Sadhaura Range							0.00	134.00			33500		
17	Reserve Forest	C.A./T.P. @ 250 / per RKM.	Chhachhrauli/Kot/J aitpur	Beer Taharpur RF		09/18	0.00	10.00	4X4	Neem	500	30°22'32.622"	30°24'25.086"
										Shisham	2000		
		C.A./T.P. @ 250 / per RKM.	Chhachhrauli/ Chhachhrauli/ Ledi	Khanuwala RF		07/18	0.00	10.00	4X4	Arjun	1035	30°18'16.894"	77°22'5.916"
										Jamun	580		
										Shisham	885		
		C.A./T.P. @ 250 / per RKM.	Chhachhrauli/ Chhachhrauli/ Chhachhrauli	Chhachhrauli RF		07/18	0.00	15.00	4X4	Shisham	2900	30°15'34.790"	77°22'7.039"
										Bahera	300	30°15'37.188"	77°22'19.308"
										Neem	500		
										Harar	50		
		C.A./T.P. @ 250 / per RKM.	Chhachhrauli/ Chhachhrauli/ Chhachhrauli	Ganouli RF C-II		07/18	0.00	20.00	4X4	Shisham	2500	30°16'94.44"	77°22'5.858"
										Jamun	1700		
										Harar	200		
								Aam	150				
								Anwla	300				
								Neem	150				
Total							0.00	55.00			13750		
18	Reserve Forest	C.A./T.P. @ 250 / per RKM.	Chhachhrauli/ Nagli /Nagli Sandhan	Nagli PF C-6		07/18	--	10.00	4X4	Anwla	750	30°25'17.9"	77°26'44.2"
										Papri	300		
										Arjun	720		
										Bahera	730		
		C.A./T.P. @ 250 / per RKM.	Chhachhrauli/ Nagli /Nagli Banga	Nagli PF C-10		07/18 & 09/18	--	15.00	4X4	Anwla	400	30°25'2.0"	77°25'18.8"
										Neem	250		
										Sangwan	300		
										Bahera	930		
										Papri	620		
										Jamun	550		
										Kachnaur	250		
										Bail Pathar	250		
								Papri	200				
		C.A./T.P. @ 250 / per RKM.	Chhachhrauli/ Nagli / Salempur Kohi	Salempur Kohi C-1		07/18	--	10.00	4x4	Anwla	400	30°24'31.8"	77°24'29.0"
									Shisham	1540			
									Bahera	400			
									Papri	160			
		C.A./T.P. @ 250 / per RKM.	Chhachhrauli/ Kot /Basantour	Basantour PF C-1		07/18	--	9.00	4X4	Shisham	600	30°21'14.7"	77°25'33.00"
									Jamun	600	30°21'13.0"	77°25'33.00"	
									Suhanjana	250			
									Kachnaur	100			
									Bahera	150			
									Anwla	400			
									Toon	150			

Sr. No	Type of Land (Forest Non-Forest Land)	Name of Scheme/ Component	Name of Range / Block / Beat	Name of Site	Khasra No. Km/RD	Plantation Month	Target achieved		Spacing (M)	Name of Species	No. of Plants Planted	GPS Coordinates		
							Ha.	RKM				Latitude (30°)	Longitude (77°)	
1	2	3	4	5	6	7	8	9	10	11	12	13	14	
		C.A./T.P. @ 250 / per RKM.	Chhachhrauli/ Kot /Bansantour	Bansantor PF C-II		07/18	--	9.00	4X4	Ariun	400	30°20'2.802"	77°24'20.00"	
	Jamun									400	30°20'277"			77°24'16.00"
	Anwla									470				
	Shisham									530				
	Kachnar									210				
	Bahera									220				
	Molsari									20				
		C.A./T.P. @ 250 / per RKM.	Chhachhrauli/Kot /Jaitpur	Gohrabani PF		07/18	--	14.00	4X4	Shisham	2300	30°23'10.761"	77°24'6.334"	
	Suhanjana									200				
	Bahera									200				
	Jamoa									120				
	Sangwan									680				
		C.A./T.P. @ 250 / per RKM.	Chhachhrauli/Kot /Kot	Kot Ahmad Majra PF		07/18	--	7.00	4x4	Jamoa	700	30°19'15.6"	77°23'58.1"	
	Neem									50	30°19'14.8"			77°23'59.4"
	Shisham									600				
	Sangwan									400				
		C.A./T.P. @ 250 / per RKM.	Chhachhrauli/Kot /Taharpur	Meharniwala PF C-I		09/18	--	30.00	4x4	Khair	3500	30°22'12.891"	77°25'49.276"	
	Shisham									4000				
		C.A./T.P. @ 250 / per RKM.	Chhachhrauli/Kot /Taharpur	Meharniwala PF C-II		07/18 & 08/18	--	36.00	4X4	Jamun	3600	30°21'34.330"	77°25'41.731"	
	Jamoa									1200				
	Shisham									1800				
	Anwla									300				
	Bahera									100				
	Neem	2000												
		C.A./T.P. @ 250 / per RKM.	Chhachhrauli/ Chhachhrauli / Balachour	Balachour PF C-I		07/18 & 09/18	0.00	35.00	4X4	Shisham	6980	30°13'38.110"	77°22'54.112"	
	Jamun									400	30°13'44.623"			77°22'57.093"
	Anwla									1070				
	Bahera									300				
		C.A./T.P. @ 250 / per RKM.	Chhachhrauli/ Darpur/ Ibrahimpur	Ibrahimpur PF C-I		07/18 & 09/18	0.00	35.00	4X4	Sangwan	365	30°22'54.3"	77°26'50.0"	
	Anwla									1800	30°23'38.2"			77°26'45.0"
	Jamun									1685				
	Shisham									2720				
	Aam									170				
	Papri									85				
	Amaltash									55				
	Pipal									90				
	Gullar									30				
	Bad									20				
	Pilkhan									20				
	Toon									210				
	Bail Pathar									260				
	Silver Oak									10				
	Siras									70				
	Arjun									780				
	Jamoa	110												
	Bahera	270												

Sr. No	Type of Land (Forest Non-Forest Land)	Name of Scheme/ Component	Name of Range / Block / Beat	Name of Site	Khasra No. Km/RD	Plantation Month	Target achieved		Spacing (M)	Name of Species	No. of Plants Planted	GPS Coordinates	
							Ha.	RKM				Latitude (30°)	Longitude (77°)
1	2	3	4	5	6	7	8	9	10	11	12	13	14
		C.A./T.P. @ 250 / per RKM.	Chhachhrauli/ Darpur / Darpur	Darpur PF C-4		09/18	0.00	10.00	4X4	Shisham	1500	30°23'8.20"	77°27'6.40"
	Jamun									500			
	Bail Pathar									200			
	Kachnaur									300			
		C.A./T.P. @ 250 / per RKM.	Chhachhrauli/ Darpur/ Chicken South	Chicken PF C-6		07/18 & 09/18	0.00	25.00	4x4	Shisham	2690	30°21'51.5"	77°28'38.6"
	Neem									150	30°21'58.3"	77°28'42.9"	
	Chakarasia									400			
	Jamun									750			
	Papri									150			
	Bahera									685			
	Anwla									255			
	Sangwan									920			
	Alostronia									250			
Total							0.00	245.00			61250		
G. Total Chhachhrauli Range							0.00	300.00	0		75000		
19	Reserve Forest	C.A	Kalesar/ Khizrabad/Tibrian	C -21		Jul-18	0.00	25.00	5x4	Shisham	2225	30°19'15.4"	77°32'54.7"
										Arjun	735		
										Neem	170		
										Behra	220		
										Pipal	150		
										Toon	155		
										Guller	495		
										Jamun	605		
										Legistonia	420		
										Anwla	680		
										Chakrasiya	300		
										Jamoya	95		
										Total	6250		
20		C.A	Kalesar/ Khizrabad/Ambwal i	C-23			0.00	50.00	5x4	Shisham	6170	30°20'54.3"	77°32'30.7"
										Gullar	380		
										Jamun	3289		
										Toon	390		
										Mahua	110		
										Harad	253		
										Awala	178		
										Sain	80		
										Arjun	700		
										Bahada	950		
										Total	12500		
21		C.A	Kalesar/ Khizrabad/Ariyanw ala	C-6			0.00	25.00	5x4	Shisham	4550	30°18'32.7"	77°34.10"
										lagistonia	1100		
										Bahada	600		
										Total	6250		
22		C.A	Kalesar/ Tajewala/Bhood	Gulab garh P.F.			0.00	20.00	5x4	Shisham	3500	30°20'56.3"	77°32'30.7"
										Arjun	1500		
										Total	5000		

Sr. No	Type of Land (Forest Non-Forest Land)	Name of Scheme/ Component	Name of Range / Block / Beat	Name of Site	Khasra No. Km/RD	Plantation Month	Target achieved		Spacing (M)	Name of Species	No. of Plants Planted	GPS Coordinates	
							Ha.	RKM				Latitude (30°)	Longitude (77°)
1	2	3	4	5	6	7	8	9	10	11	12	13	14
23		C.A	Kalesar/ Tajewala/Mandewala	P.F.C-1&4			0.00	70.00	5x4	Shisham	11400	30°16'29.0"	77°31'38.3"
										Papadi	350		
										Arjun	4350		
										Chakrasia	150		
										Guller	150		
										Jamun	1050		
										Awala	50		
									Total	17500			
24		C.A	Kalesar/ Tajewala/Tajewala	W.J.C Rd.3.5to25			0.00	15.00	5x4	Shisham	1600	30°16'42.7"	77°30'47.0"
										Papadi	350		
										Arjun	1050		
										Chakrasia	50		
										Guller	50		
										Jamun	300		
										Awala	50		
										Toon	100		
										Ritha	50		
										Silwer Oak	150		
									Total	3750			
25		C.A	Kalesar/ Khillanwala/Bagpat	P.F. C-4			0.00	25.00	5x4	Shisham	6250	30°20'31.7"	77°30'31.6"
										Total	6250		
26		C.A	Kalesar/Khillanwala/Mujafat	Khaz Bilaspur Road km 1 to 6 L&R			0.00	6.00	5x4	Silwer Oak	550	30°17'47.1"	77°28'0231.3"
										Ritha	150		
										Guller	150		
										Toon	200		
										Jamun	150		
										Shisham	351		
									Total	1500			
27		C.A	Kalesar/ Khillanwala/ Kansali	P.F.C-5			0.00	34.00	5x4	Shisham	7200	30°21'53.5"	77°29'23.9"
										Arjun	317		
										Guller	233		
										Jamun	250		
										Ritha	150		
										Balpathar	350		
									Total	8500			
28		C.A	Kalesar/ Khillanwala/Khiianwala	C-2 & 3				30.00	5x4	Shisham	4000	30°20'31.7"	77°30'31.6"
										Arjun	800		
										Jamun	1200		
										Bahada	1200		
										Bal	300		
									Total	7500			
				Total Kalesar			0.00	300.00			75000		
29	Reserve Forest	C.A.TP	Jagadhri/ Bhagwargarh/Man	Manakpur(RF)	RF	July/Augest	0.00	10.00	4x4	Jamun	80	30°11'25.95466	77°19'32.264
										Shisham	2420		

Sr. No	Type of Land (Forest Non-Forest Land)	Name of Scheme/ Component	Name of Range / Block / Beat	Name of Site	Khasra No. Km/RD	Plantation Month	Target achieved		Spacing (M)	Name of Species	No. of Plants Planted	GPS Coordinates	
							Ha.	RKM				Latitude (30°)	Longitude (77°)
1	2	3	4	5	6	7	8	9	10	11	12	13	14
										Total	2500		
30		C.A.TP	Jagadhri/ Bhagwargarh/Kala nour	Kalanour RF	RF	July/August	0.00	7.00	4x4	Jamowa	600	30°4'9.27833	77°20'15.74084 77°20'23.9118
										Nasura	260	30°4'12.20315	
										Shisam	450		
										Teak	440		
										Total	1750		
31	Comapct	C.A.TP	Jagadhri/ Dadupur/ Muzadwala	Devdhar PF	PF	July/ August	0.00	11.00	4MX4M	Shisam	1900	30°13'50.892"	77°28'56.178"
										Papri	850	30°13'50.406"	77°28'59.706"
										Total	2750		
32		C.A.TP	Jagadhri/ Dadupur/ Muzadwala	Muzadwala PF	PF	July/ August	0.00	11.00	4MX4M	Shisam	1950	30°13'12.87"	77°28'44.46"
										Arjun	800	30°13'12.738"	77°28'44.136"
										Total	2750	30°13'12.288"	77°28'43.17"
33		C.A.TP	Jagadhri/ Bhagwargarh/Kait	Sugh PF	PF	July/August		30.00	4MX4M	Arjun	2000	30°8'14.69756	77°20'59.72568 77°20'29.05174
										Shisam	4000	30°8'27.85924	
										Jamun	1300		
										Neem	200		
										Total	7500		
34	Rail	C.A.TP	Jagadhri/ Yamuna Nagar/ Harnoul	Khera Railway Line	0 to 3	July/August	0.00	9.00	4MX4M	Shisham	1800	30°9'23.5"	77°13'36.1"
										Teak	450		
										Total	2250		
35		C.A.TP	Jagadhri/ Jagadhri/ Jagadhri	Khera Railway Line Km	4 to 6	July/August	0.00	5.00	4MX4M	Shisham	800	30°9'52.02361	77°15'15.41122
									4MX4M	Mango	50	30°9'12.8549	77°14'41.04086
									4MX4M	Arjun	400		
										Total	1250		
36	Road	C.A.TP	Jagadhri/ Bhagwargarh/Kait	Raj Ghat Road	2 to 5	July/August	0.00	4.00	4MX4M	Legestronia	330	30°8'27.04812	77°19'21.75085
										Arjun	330		
										Pilkhan	50		
										Moulsari	100		
										Chakrasia	50		
										Putrenjeeva	100		
										Neem	40		
										Total	1000		
37		C.A.TP	Jagadhri/ Yamuna Nagar/ YNR East	S.K.Road KM	26 to 28	July/ August	0.00	0.11	4MX4M	Lagistrinia	17	30°06'003"	77°136'39.8"
										Moulsari	10		
										Total	27		
38		C.A.TP	Jagadhri/ Jagadhri/ Jagadhri	Jagadhri Ambala road Km 0 to 17.6	0 to 17.6	July/August	0.00	0.54	4MX4M	Arjun	86	30°11'14.54117	77°15'12.20786
									4MX4M	Dek	50	30°11'19.81192	
										Total	136		
39		C.A.TP	Jagadhri/ Bhagwargarh/Kait	Amadalpur Road	5.8 to 10	July/August	0.00	0.08	4MX4M	Arjun	20	30°08'06"	77°21'50"
										Total	20		
40		C.A.TP	Jagadhri/ Yamuna Nagar/ YNR East	Jathlana Road	6 to 7	July/August	0.00	0.16	4MX4M	Neem	20	30°00.5180	77°12.8786
									4MX4M	Moulsari	20	30°00.4808	77°12.2856
										Total	40		

Sr. No	Type of Land (Forest Non-Forest Land)	Name of Scheme/ Component	Name of Range / Block / Beat	Name of Site	Khasra No. Km/RD	Plantation Month	Target achieved		Spacing (M)	Name of Species	No. of Plants Planted	GPS Coordinates	
							Ha.	RKM				Latitude (30°)	Longitude (77°)
1	2	3	4	5	6	7	8	9	10	11	12	13	14
41		C.A.TP	Jagadhri/ Yamuna Nagar/ YNR East	Khajuri Jathlana Road	7 to 8	July/Augest	0.00	0.11	4MX4M	Mahuwa	27	30°04'46"	77°16'22"
										Total	27		
42	Canal	C.A.TP	Jagadhri/ Bhagwargarh/Kait	WJC RD	32 to 63	July/Augest		6.00	4MX4M	Arjun	880	30°7'46.95179	77°7'51.53546
										Jamowa	620		
										Total	1500		
43		C.A.TP	Jagadhri/ Radaur/ Radaur	WJC	107 to 114	July/Augest	0.00	8.00	4MX4M	Shisham	1130	30°03.4989	77°10.9724
										Jamun	340	30°02.5160	77°10.7602
										Kachnar	530		
										Total	2000		
44		C.A.TP	Jagadhri/ Radaur/ Jathlana	WJC	138 to 143.5 R/Side	July/ Augest	0.00	5.00	4MX4M	Shisham	950	29°59.8491	77°07.9178
										Jamun	50	29°59'.3754	77°07'.5041
										Legistronia	200		
										Chakrasia	50		
										Total	1250		
45		C.A.TP	Jagadhri/ Jagadhri/ Darazpur	Dadupur Nalvi Canal		July/Augest	0.00	1.00	4MX4M	Jamun	250	30°9'48.59449	77°9'38.02138
												30°9'36.64969	77°0'48.68517
										Total	250		
46		C.A.TP	Jagadhri/ Radaur/ Radaur	Chatang Drain	128 to WJC	July/Augest		6.00	4MX4M	Shisham	1500	30° 88.93	77°07.0048
												29°59.8555	77°07.9972
										Total	1500		
47		C.A.TP	Jagadhri/ Radaur/ Gundiana	Chatang Drain(Kheri Lakha Singh -Bubka Head)		July/Augest	0.00	20.00	4MX4M	Shisham	3000	30°06.8494	77°07.9476
										Jamun	520	30°00.8893	77°07.0048
										Kachnar	570		
										Bahera	250		
										Anwala	40		
										Neem	130		
										Kadam	350		
										Chakrasia	140		
										Total	5000		
Total Jagadhri Range							0.00	134.00			33500		
Total Compensatory Afforestation (Tall Plants)							0.00	868.00			217000		

Kurukshetra Forest Division

Annual Plan of Operation 2018-19 for Compensatory Afforestation (Tall Plants)

Sr. No.	Name of Range	Name of Block	Name of Beat	Name of Scheme/Component	Name of Reach	Target achieved		Total No. of Plants	Species	GPS Cordinates	
						Ha.	RKM			Start Point	End Point
1	2	3	4	5	6	7	8	9	10	11	12
1	Pehowa	Bhaurakh	Bhaurakh	Campa/Tall Plantation @ 250 plants per RKM	Pehowa-Patiala Road Km. 3-12 L+R	0.00	12.00	3000	Shisham 1930, Arjun 1070,	30°00'32.40" N 76°35'16.75" E	30°04'22.05" N 76°32'50.37" E
2	Pehowa	Bhaurakh	Jalbera		Kanthala Supply Chanal R.D. 0-25 L+R	0.00	52.00	13000	Arjun 2000, Shisham 8000, Siras 1800, Jamoa 1200	30°04'25.40" N 76°40'22.64" E	30°00'35.85" N 76°39'26.80" E
					Total	0.00	64.00	16000			
2	Thanesar	Shahabad	Shahabad (S)	CA (TP) Total 117.79 RKM	Dhirpur Railway Station	0.00	0.95	238			
3	Thanesar	Ladwa	Babain		RF Bir Sujra	0.00	10.00	2500			
4	Thanesar	Thanesar	Thanesar		DUK Raliway Line km 151to 163 L&R	0.00	38.00	9500			
5	Thanesar	Jyotisar	Dhurala		Thanesar Jhansa Road 0 to 20 L&R	0.00	0.84	210			
6	Thanesar	Shahabad (N)			DuK Raliway Line km 179 to 180 L&R	0.00	8.00	2000			
7	Thanesar	Shahabad (N)			DuK Raliway Line km182 to 188 L&R	0.00	44.21	11052.5			
8	Thanesar	Shahabad (S)			Jhansa Bundh RD 30-45 L&R	0.00	4.00	1000			
9	Thanesar	Shahabad (N)			Markanda Bund RD 0 to 12	0.00	10.00	2500			
10	Thanesar	Shahabad (N)			Kalyana Railway Station km 185 to 186 L&R	0.00	5.00	1250			
11	Thanesar	Shahabad (N)			Mohri Railway Station km 187 to 188 L&R	0.00	15.00	3750			
						Total	0.00	136.00	34000		
					Total Compensatory Afforestation (Tall Plants)	0.00	200.00	50000			

Panipat Forest Division														
Annual Plan of Operation 2018-19 for Compensatory Afforestation (Tall Plants)														
Sr. No.	Name of Scheme/ Component	Range/Block/Beat	Name of Site	Location with Khasra No/ KM & RD	Plantations of month	Target achieved		No. Of Plants	Spacing	Species	Start Point		Ent Point	
						Ha.	RKM				Latitude	Longitude	Latitude	Longitude
1	2	3	4	5	6	7	8	9	10	11	12	13	14	15
1	CAMPA CA TP	Panipat/Madlauda/Sheera	Old Rohtak Canal	Shera to Madlouda Area	08/2018	0.00	29.01	7252	4X4	Shisham-3141, Jamoa-1868, Bakian-438, Arjun-745, Kajelia-566, P.Papri-424, Papri-70	29°27'28"	76°49'02"	29°25'38"	76°44'49"
2	CAMPA CA TP	Panipat/Madlauda/Sheera	Madlouda Minor	RD 25 to 54 L&R	08/2018	0.00	6.00	1500	4X4	Jamoa-1241, Arjun-53, Shisham-206	29°24'58"	76°49'1"	29°22'43"	76°45'17"
3	CAMPA CA TP	Panipat/Panipat/ Bohli	Old Badshai Canal	Bohli Village	10/2018	0.00	11.24	2810	4X4	P.Papri-1000, Arjun-700, Jamoa-510, Kajelia-200, Bans-100, Arjun-300,	29°29'9.25"	76°51'14.58"	29°29'9.25"	76°51'14.58"
4	CAMPA CA TP	Panipat/Panipat/ Bohli	Delhi Parallel	Rd 13 to 32 Left Side	10/2018	0.00	26.96	6740	4X4	Shisham-3000, Neem-1000, Arjun-500, Jamoa-500, Bel Pather-900, Kajelia-300, P.Papri-540	29°28'56.6"	76°50'56.00"	29°27'51.07"	76°52'37.27"
5	CAMPA CA TP	Panipat/Panipat/ Panipat	Drain No. 2	RD 0 to Tail L&R Side	10/2018	0.00	2.92	730	4X4	Neem-630, Papri-100	29°27'24"	76°55'41"	29°27'15"	76°56'06"
6	CAMPA CA	Samalkha/Samalkha W /Samalkha	Kiwana to Dodhpur Road	KM 0 to 2	Aug-18	0.00	2.00	500	4x4	500 Jamun,	29°13'45"N	76°58'41"E	29°14'23"N	76°58'02"E
7	CAMPA CA	Samalkha/Samalkha W /Samalkha	Samalkha Minor	R.D. 23 TO 33 L/Side	Aug-18	0.00	3.00	750	4x4	Jamun500, Papri 250,	29°13'55"N	77°02'04"E	29°11'40"N	77°02'09"E
8	CAMPA CA	Samalkha/Bapoli /Bapoli	Bapoli to Goyala Khera Road	KM 0 to 4	Aug-18	0.00	1.50	375	4x4	250 Shisham, 125 Jamoa	29°20'02"N	77°05'36"E	29°19'11"N	77°06'52"E
9	CAMPA CA	Samalkha /SamalkhaE/Beholi	Drain No.2 Rd 187 to 204 L&R		Aug-18	0.00	20.00	5000	4x4	1500 Neem, 1000 Shisham, 1000 Papri, 500 Gumhar, Imali 500, 250 Bakain, 250 Jamoa	29°17'16"N	77°06'07"E	29°16'51"N	77°07'11"E
10	CAMPA CA	Samalkha/Bapoli /Jalalpur	Panipat to Sanoli Road to chhajpur Kalan	KM 0 to 1	Aug-18	0.00	0.20	50	4x4	40 Jamoa, 10 Shisham	29°22'42"N	77°03'10"E	29°22'32"N	77°03'13"E
11	CAMPA CA	Samalkha /SamalkhaE/ Hathwala	Atta to Bilaspur	KM 0 to 3	Aug-18	0.00	2.00	500	4x4	Jamoa 500,	29°14'54"N	77°06'18"E	29°14'35"N	77°07'07"E
Total Compensatory Afforestation (Tall Plants)						0.00	104.83	26207						

Sonipat Forest Division

Annual Plan of Operation 2018-19 for Compensatory Afforestation (Tall Plants)

Sr. No.	Scheme/Component	Name of Range/Block/Beat	Name of Site	Khasra No. RD/Km	Plantation Month	Target Allotted		No. of Plants	Target Achieved		Spacing (M)	Name & No. of Species		Total No. of Plants Planted	GPS Reading	
						Ha.	RKM		Ha.	RKM		Name	No.		Latitude	Longitude
1	2	3	4	5	6	7	8	9	10	11	12	13	14	15	16	17
	CA TP	Rai Kharkhoda Kharkhoda	NCR Minor			0.00	12.00	3000	0.00	12.00	4x4	Jamun	1200	1750	28°53'34.71"	76.53'44.094"
												Chakrosia	800			
												Dalmoth	1000			
	CA TP	Rai Kharkhoda Nahra	Lampur Minor			0.00	5.00	1250	0.00	5.00	4x4	Kadam	250	1000	28.51'54.09432"	77.3'58.824"
												Alstonia	200			
												Dalmoth	200			
												Arjun	300			
												Jamun	200			
												Pilkhan	100			
	CA TP	Rai Bahalgarh Jakhauli	Yamuna Bundh			0.00	3.00	750	0.00	3.00	4x4	Jamun	350	750	28°55'29.9028"	77°11'49.8732"
												Chakrosia	200			
												Dalmoth	200			
	CA TP	Sonipat Bhatgaon Farmana	SS Majra-Mohana Road	KM 0-3.5 L&R	07/2018	0.00	6.00	1500	0.00	6.00	4x4	Shisham	200	1500	76.86287	28.99659
												Neem	200			
												Dal Moth	200			
												Siris	300			
												P.Papri	300			
												Jamun	300			
	CA TP	Sonipat Bhatgaon Bhatgaon	Bhadana Minor	RD 0-Tail R/Side	07/2018	0.00	4.00	1000	0.00	4.00	4x4	Shisham	100	1000	76.89361	29.0201
												Neem	100			
												Dal Moth	200			
												Siris	200			
												Arjun	200			
												Bakain	100			
												Jamun	100			
	CA TP	Sonipat Bhatgaon Bhatgaon	Bhatgaon-Farmana & Luhari Tibba Road	KM 5-8 L&R	10/2018	0.00	5.00	1250	0.00	5.00	4x4	Shisham	550	1250	76.534217	28.99444
												Dal Moth	200			
												Bakain	150			
												Neem	100			
												Arjun	250			
	CA TP	Sonipat Bhatgaon Bhatgaon	Bagroo-Barwasni & Mahlana Road	KM 0-10 L&R	10/2018	0.00	5.00	1250	0.00	5.00	4x4	P.Papri	300	1250	76.95104	28.98372
												Jamoya	125			
												Arjun	125			
												Bakain	150			
												Dal Moth	250			
												Lasoda	80			
												Neem	220			

Sr. No.	Scheme/Component	Name of Range/Block/Beat	Name of Site	Khasra No. RD/Km	Plantation Month	Target Allotted		No. of Plants	Target Achieved		Spacing (M)	Name & No. of Species		Total No. of Plants Planted	GPS Reading	
						Ha.	RKM		Ha.	RKM		Name	No.		Latitude	Longitude
1	2	3	4	5	6	7	8	9	10	11	12	13	14	15	16	17
	CA TP	Sonipat Dubheta Khubru	JLN Feeder	RD 0-25 R/Side	07/2018	0.00	8.00	2000	0.00	8.00	4x4	Shisham Siris P.Papri Bakain Neem	800 400 500 200 100	2000	76.908112	29.170072
	CA TP	Sonipat Dubheta Khubru	Bhainswal Distributry	RD 0-25 L&R Side	02/2019	0.00	5.00	1250	0.00	5.00	4x4	Dal Moth Shisham Jamun/Jam	800 300 150	1250	76.908085	29.167623
	CA TP	Sonipat Dubheta Purkhas	Sonipat-Purkhas-Khanpur Road L&R	KM 5-14 L&R	10/2018	0.00	12.00	3000	0.00	12.00	4x4	Shisham Siris P.Papri Bakain Neem	800 300 800 700 400	3000	76.974621	29.07012
	CA TP	Sonipat Sonipat Devroo	Bypass Phase-1	KM 0-5 R/side	08/2018	0.00	5.00	1250	0.00	5.00	4x4	Shisham Pilkhan Siris P.Papri Bakain Kadam Neem	500 250 100 100 100 100	1250	76.95104	28.98372
	CA TP	Gohana Bichpari Ishapur Kheri	Bangar Minor			0.00	10.00	2500	0.00	10.00	4x4	Kachnar Dalmoth P.Papri Arjun Bakain	200 100 500 800 900	2500	76.34042	29.11577
	CA TP	Gohana Bichpari Ishapur Kheri	Banwasa Minor			0.00	10.00	2500	0.00	10.00	4x4	Kachnar Dalmoth P.Papri Arjun Bakain	200 100 500 800 900	2500	76.33206	29.11313
	CA TP	Gohana Gohana Mundlana	Mundlana Busana Road			0.00	4.00	1000	0.00	4.00	4x4	Arjun P.Papri Jamoya	600 200 200	1000	76.4529	29.1302
	CA TP	Gohana Gohana Mundlana	Chidana Minor			0.00	3.00	750	0.00	3.00	4x4	Shisham Arjun P.Papri Dalmoth	410 200 80 60	750	76.4709	29.1231
	CA TP	Gohana Gohana	Khanpur Dubheta road			0.00	3.00	750	0.00	3.00	4x4	Arjun Shisham	450 300	750	76.5036	29.0807
	CA TP	Gohana Moi	BSB			0.00	5.00	1250	0.00	5.00	4x4	Arjun Jamova	500 750	1250	76.41026	28.58121
Total Compensatory Afforestation (Tall Plants)						0.00	105.00	26250	0.00	105.00				24750		

Karnal Forest Division

Annual Plan of Operation 2018-19 for Compensatory Afforestation (Tall Plants)

Sr. NO.	TYPE OF LAND (Forest Non-Forest Land)	Name of scheme/component	Name of Range/block/beat	Name of site	Khasra Nos. KM/RD	Plantation month	Target Achieved		Spacing (m)	Name of Species	No. of plants	GPS Coordinates	
							Ha	RKM				Longitude	Latitude
1	2	3	4	5	6	7	8	9	10	11	12	13	14
1	Rail	CA (T.P)	knl/knl/knl(n)	D.U.K. Railway line	km 124-127	7,8,9/18	0.00	14.00	4x4	Shisham	2200	29°43'36"N	76°58'11"E
										Simbhal	200		
										Jamun	300		
										Daik	200		
										Siras	300		
										Arjun	300		
										Total	3500		
					Sub.Total.	0.00	14.00			3500			
1	Canal	CA (T.P)	knl/munak/munak	W.J.C	Gagsina pull to munak head	7,8,9/18	0.00	7.00	4x4	Shisham	150	29°34'00"N	76°51'59"E
										Daik	100		
										Pilkhan	400		
										Neem	400		
										Jamun/Jamo	700		
										Total	1750		
2	Canal	CA (T.P)	knl/munak/ballah	Hansi branch	RD 0-30 L/SIDE	7,8,9/18	0.00	18.00	4X4	Shisham	500	29°31'20.67"N	76°50'10.21"E
										Neem	1200		
										Gullar	170		
										Pilkhan	210		
										Legestonia	800		
										Arjun	130		
										Behra	600		
										Pipal	100		
										Gumhar	150		
										Jamun	250		
										Amaltash	90		
										Chakresiya	300		
										Total	4500		
3	Canal	CA TP	Assandh/Assandh/Salwan	Nardak Distri.	Kaitpur Khera to Assandh Salwan Rd.Pul.	7,8,9/18	0.00	14.00		Shisham	2500	29°55'61,34"N	76°70'75,28"E
										Gumhar	500		
										Siras	400		
										Chakresiya	100		
										Total	3500		
4	Canal	CA TP	Assandh/Jundla/Jalmana	Uplana Minor	Jalmana uplani to Gaushala Uplana Road L/Side	7,8,9/18	0.00	3.00		Shisham	650	29°59'42,23"N	76°66'43,85"E
										Neem	50		
										Kanak	50		
										Champa			
										Total	750		

Sr. NO.	TYPE OF LAND (Forest Non-Forest Land)	Name of scheme/component	Name of Range/block/beat	Name of site	Khasra Nos. KM/RD	Plantation month	Target Achieved		Spacing (m)	Name of Species	No. of plants	GPS Coordinates	
							Ha	RKM				Longitude	Latitude
1	2	3	4	5	6	7	8	9	10	11	12	13	14
5	Canal	CA TP	Assandh/Nissing/Nissing(E)	Seori Minor	Nardak Dist.to Nissing Drain	7,8,9/18	0.00	10.00		Shisham	600	29°69'61,64"N	76°79'93,54"E
										Papri	100		
										Neem	60		
										Arjun	1700		
										Pipal	40		
Total	2500												
6	Canal	CA TP	Assandh/Nissing/Nissing(W)	Nissing Minor	Habri Branch to Kaithal Road	7,8,9/18	0.00	11.00		Shisahm	1000	29°77'03,98"N	76°70'40,60"E
										Jamun	250		
										Gumhar	1000		
										Arjun	500		
										Total	2750		
7	Canal	CA TP	Assandh/Jundla/Janni	Munak Canal	Pacholiea Head to Gagsina Pul	7,8,9/18	0.00	10.00		Shisham	2000	29°58'83,62"N	76°88'01,34"E
										Jamun	20		
										Sagwan	50		
										Bhera	30		
										Toon	250		
										Gullar	150		
Total	2500												
8	Canal	CA TP	Assandh/Jundla/Jalmana	Nandak Distri.	RD 100-115	7,8,9/18	0.00	7.00		Gullar	800	29°50'46,30"N	76°61'45,25"E
										Lagostonia	480		
										Pilkhan	400		
										Jamun	50		
										Arjun	20		
Total	1750												
9	Canal	CA TP	Assandh/Assandh/Assandh(S)	Nandak Distri.	Rest House-Assandh Drain.Pul	7,8,9/18	0.00	2.00		Shisham	500	29°59'21,66"N	76°71'67,29"E
										Total	500		
10	Canal	CA TP	Indri/Budhera/ Budhera	SYL	RD 49-60.L&R	7,8,9/18	0.00	31.00	4x4	Shisham	3500	29°52'34"N	76°46'58"E
										Arjun	2500		
										Jamoa	1250		
										Gumhar	500		
										Total	7750		
11	Canal	CA TP	Indri /Nilokheri/Taraori	WJC	RD 40-50 L/R		0.00	10.00	4x4	shisham	2500	29°47'25"N	76°59'57"E
12	Canal	CA TP	Indri/Indri/ Indri	Indri Escape	Indri Escape Rd G.Pul to Bibipur Pul L/R	7,8,9/18	0.00	10.00	4x4	Shisham	1300	29°51'23" N	77°5'21" E
										Pilkhan	200		
										Jamoa	500		
										Arjun	500		
										Total	2500		
13	Canal	CA TP	Indri/Budhera/ Budhera	Sirsa Branch	90-97	7,8,9/18	0.00	2.00	4x4	Jamoa	500	29°52'40"N	76°46'30"E
										Total	500		

Sr. NO.	TYPE OF LAND (Forest Non-Forest Land)	Name of scheme/component	Name of Range/block/beat	Name of site	Khasra Nos. KM/RD	Plantation month	Target Achieved		Spacing (m)	Name of Species	No. of plants	GPS Coordinates	
							Ha	RKM				Longitude	Latitude
1	2	3	4	5	6	7	8	9	10	11	12	13	14
14	Canal	CA TP	Indri /Nilokheri/Shyamgarh	Naraina Irrigation Land	54 - 11/1,11/2, 12/3, 13/2,14/2,15/2/1 55-13/2,14/2,15/1, 16,17,18/2,23/2,24, 25 62-3/2,4,5,7	7,8,9/18	0.00	13.00	4X4	Jamoa	3250	29°46'15"N	76°52'33"E
										Total	3250		
						Sub Total	0.00	148.00			37000		
1	Road	CA (T.P)	knl/ghd /khoand	yamuna bandh rana majra to mundigarhi	km 0-7 L/R	7,8,9/18	0.00	20.00	4x4	Papri	4000	29°27'03.50"N	77°06'57.57"E
										Gumhar	500		
										Shisham	500		
										Total	5000		
2	Road	CA (T.P)	knl/ghd/ghd	yamuna bandhmundigarhi to lalupura	km 8-15 L/R	7,8,9/18	0.00	20.00	4x4	Papri	3000	29°31'51.05"N	77°05'05.60"E
										Gumhar	800		
										Shisham	1200		
										Total	5000		
3	Road	CA TP	Assandh/Assandh/Assandh(S)	Panipat-Kaithal Road	Km.37-41 .L&R	7,8,9/18	0.00	10.00	4x4	Ariun	500	29°50'04,25"N	76°61'27,81"E
										Gumhar	500		
										Shisham	1000		
										Papri	500		
										Total	2500		
4	Road	CA TP	Assandh/Jundla/Jalmana	Jalmana-Uplani	Km 0-5	7,8,9/18	0.00	6.00	4x4	Shisham	650	29°61'81,74"N	76°67'20,78"E
										Kanchan	400		
										Neem	450		
										Total	1500		
5	Road	CA TP	Assandh/Nissing/Nissing(W)	Karnal-Pehowa Road	Km. 29-32 L&R	7,8,9/18	0.00	8.00	4x4	Shisham	500	29°79'31,94"N	76°72'31,18"E
										Ariun	500		
										Gumhar	500		
										Jamun	500		
										Total	2000		
6	Road	CA TP	Assandh/Jundla/Janni	Setondi-Budanpur-Janni	Km. 0-4	7,8,9/18	0.00	4.00	4x4	Papri	500	29°58'28,66"N	76°90'67,73"E
										Kajeliva	300		
										Shisham	200		
										Total	1000		
7	Road	CA TP	Assandh/Nissing/Nissing(W)	Basthli-Amupur Chakda Road	Chakda Village to Karnal- Kaithal Road	7,8,9/18	0.00	4.00	4x4	Shisham	500	29°73'30,93"N	76°71'85,12"E
										Ariun	200		
										Gumhar	150		
										Jamun	150		
										Total	1000		
8	Road	CA TP	Indri/Budhera/ Nighdu	Kirmach Hathira Road	KM 0-2 L/R	7,8,9/18	0.00	4.00	4X4	Shisham	1000	29°54'07"N	76°46'40"E
										Total	1000		
						Sub Total	0.00	76.00			19000		
1	Reserve Forest	CA TP	Assandh/Assandh/Bassi	R.F. Bassi		7,8,9/18	0.00	14.00		P. Papri	2200	29°56'81,92"N	76°58'02,73"E
										Shisham	1000		
										Kailiva	300		
						Sub Total	0.00	14.00			3500		
Total Compensatory Afforestation (Tall Plants)							0.00	252.00			63000		

Rohtak Forest Division

Annual Plan of Operation 2018-19 for Compensatory Afforestation (Tall Plants)

Sr. No.	Type of Land (Forest/ Non Forest Land)	Name of Scheme of Component	Name of Range/Block/Beat	Name of Site	Khasra No. KM/RD	Plantation Month/ Year	Target Achieved		Spacing	Name of Species	Total No of Plants	GPS Coordinates	
							Ha.	RKM				Longitude	Latitude
1	2	3	4	5	6	7	8	9	10	11	12	13	14
1	Forest Land	CA (TP)	Meham/Kalanour/Lahli	Rohtak to Bhiwani Railway Line	13.100 to 14 L/Side	July/Aug	0.00	0.86	4x4	Arjun Shisham Neem Total	170 20 25 215	28°85'736.42"N	76°45'592.21"E
2	Forest Land	CA TP	Rohtak / Rohtak (N) / Jassia	Rohtak-Gohana Railway Line		2018 - 19	0.00	2.00	4 x 4	Bottal Brush Neem Total	200 300 500	29°01'01.35"N	76°39'15.36"E
					Total Rail		0.00	2.86			715		
1	Forest Land	CA (TP)	Meham/Meham/Framana	Meham to Farmana Road		July/Aug	0.00	2.00	4x4	P.papri Neem Total	400 100 500	29°02'14.69"N	76°24'15.12"E
2	Forest Land	CA (TP)	Meham/Kalanaur/ Kahanaur	Meham Beri road Km 7-17		July/Aug	0.00	6.00	4x4	P.papri Neem Arjun Total	300 450 750 1500	28°47'22.95"N	76°28'43.98"E
3	Forest Land	CA (TP)	Meham/Kalanour/Kalanaur	Rohtak - Bhiwani Road km 24-25		July/Aug	0.00	0.08	4x4	Neem Arjun Total	10 10 20	28°50'33.78"N	76°25'34.67"E
4	Forest Land	CA (TP)	Meham/Kalanour/Katesara	Beri to Mehama Road km 20-21 L/side		July/Aug	0.00	0.08	4x4	Neem P.papri Total	10 10 20	28°49'47.98"N	76°26'10.28"E
5	Forest Land	CA (TP)	Meham/Kalanour/Kalanaur	Kherari to Dadri Road		July/Aug	0.00	0.08	4x4	Arjun Neem Total	11 10 21	28°49'04.36"N	76°20'55.68"E
6	Forest Land	CA (TP)	Meham/l.majra/B.akbarpur	DHS Road km 79 to 80 L&R side		July/Aug	0.00	2.64	4x4	Arjun Shisham Bakain Total	200 200 260 660	28°90'65.2"N	76°49'56.2"E
7	Forest Land	CA (TP)	Meham/Meham/Meham	Meham to Beri Road km 7-8 R / side		July/Aug	0.00	0.09	4x4	Arjun Total	23 23	28°54'18.10"N	76°20'58.20"E
8	Forest Land	CA (TP)	Meham/Meham/B.C.Pal	Meham to Julana Road km 1 to 2		July/Aug	0.00	0.08	4x4	P.papri Total	20 20	28°58'59.59"N	76°17'56.93"E
9	Forest Land	CA (TP)	Meham/Meham/Framana	Meham to Julana Road km 14-15 L/side		July/Aug	0.00	0.08	4x4	Bakain Total	20 20	29°04'14.93"N	76°22'01.66"E
10	Forest Land	CA TP	Rohtak / Rohtak (N) / Kansala	Rohtak Sonipat Road Km 13 - 15 R/s		2018 - 19	0.00	0.40	4 x 4	Arjun Total	100 100	28°54'12.35"N	76°43'08.69"E
11	Forest Land	CA TP	Rohtak / Rohtak (N) / Makrouli	Ladhoth Approach Road Km 6 - 7 L&R		2018 - 19	0.00	0.09	4 x 4	Papri Arjun Total	15 7 22	28°55'42.98"N	76°38'06.27"E
12	Forest Land	CA TP	Rohtak / Sampla / Samchana	Hassangarh Khurrampur Road Km 1 - 2		2018 - 19	0.00	0.08	4 x 4	Arjun Pilkhan Amaltash Total	8 8 4 20	28°50'09.22"N	76°50'49.76"E

Sr. No.	Type of Land (Forest/ Non Forest Land)	Name of Scheme of Component	Name of Range/Block/Beat	Name of Site	Khasra No. KM/RD	Plantation Month/ Year	Target Achieved		Spacing	Name of Species	Total No of Plants	GPS Coordinates	
							Ha.	RKM				Longitude	Latitude
1	2	3	4	5	6	7	8	9	10	11	12	13	14
13	Forest Land	CA TP	Rohtak / Sampla / Kharawar	Sampla to Dighal Road Km 4 - 5		2018 - 19	0.00	0.08	4 x 4	Jamun Pilkhan Total	15 5 20	28°46'23.77"N	76°45'23.02"E
14	Forest Land	CA TP	Rohtak / Sampla / Samchana	Hassangarh to Matindu Sisana Road		2018 - 19	0.00	0.32	4 x 4	Ariun Pilkhan Amaltash Total	40 35 5 80	28°51'62.70"N	76°51'13.91"E
15	Forest Land	CA TP	Rohtak / Rohtak N / Kansala	Roorki to Bhaloth Road Km 3 - 4 I/s		2018 - 19	0.00	0.08	4 x 4	Ariun Total	21 21	28°55'75"N	76°43'05"E
16	Forest Land	CA TP	Rohtak / Sampla / Samchana	Bhainsru to Samchana Morkheri Road		2018 - 19	0.00	0.08	4 x 4	Shisham Total	20 20	28°49'12.73"N	76°48'6376"E
				Total CA Road			0.00	12.27			3067		
1	Forest Land	CA (TP)	Meham/Meham/Madina N	Pilana Minor		July/Aug	0.00	8.00	4x4	Shisham papri Dek Jamun Lesua Total	850 650 250 50 200 2000	28°46'06.75"N	76°27'31.26"E
2	Forest Land	CA (TP)	Meham/Kalanour/Kalanour	Gudhan Minor		July/Aug	0.00	5.00	4x4	papri Shisham Total	1000 250 1250	28°49'57.62"N	76°20'19.70"E
3	Forest Land	CA (TP)	Meham/Meham/B.C.Pal	Meham Minor RD Behlamba null to DHS Road		July/Aug	0.00	0.14	4x4	P.papri Total	34 34	28°57'47.17"N	76°19'49.73"E
4	Forest Land	CA (TP)	Meham/Meham/Lahli	Kahanaur Distributory		July/Aug	0.00	2.50	4x4	Ariun shisham Total	300 325 625	28°85'83.2"N	76°47'17.6"E
5	Forest Land	CA TP	Rohtak / Rohtak (S) / Sunaria	JSB Canal		July/Aug	0.00	12.00	4 x 4	Ariun Kadam Jamoia J. Jalebi Total	2300 200 300 200 3000	28°57'0"N	76°34'47"E
6	Forest Land	CA TP	Rohtak / Sampla / Sampla South	Dulhera Distry RD 67 - 68 & 68 - 69		July/Aug	0.00	0.22	4 x 4	Pilkhan Jamun Ariun Total	30 10 14 54	28°46'04.28"N	76°46'0.61"E
7	Forest Land	CA TP	Rohtak / Rohtak (N) / Chamaria	Rohtak Distry.		July/Aug	0.00	0.40	4 x 4	Papri Shisham Total	80 20 100	28°58'49.27"N	76°36'24.74"E
8	Forest Land	CA TP	Rohtak / Sampla / Samchana	Gandhra Drain RD Pakasma Drain to Giibi Samchana Pul		July/Aug	0.00	0.20	4 x 4	Shisham Total	50 50	28°48'53.96"N	76°46'18.06"E
9	Forest Land	CA TP	Rohtak / Rohtak S / Bohar	J.L.N. Feeder RD 157 - 158		July/Aug	0.00	2.50	4 x 4	Arjun Papri Neem Total	500 75 50 625	28°52'4.39"N	76°37'28.09"E
10	Forest Land	TP	Rohtak / Rohtak S / Bohar	Pehrawar Link Drain		2018 - 19	0.00	0.50	4 x 4	Arjun Papri Neem Total	80 20 25 125	28°51'17.26"N	76°38'20.96"E

Sr. No.	Type of Land (Forest/ Non Forest Land)	Name of Scheme of Component	Name of Range/Block/Beat	Name of Site	Khasra No. KM/RD	Plantation Month/ Year	Target Achieved		Spacing	Name of Species	Total No of Plants	GPS Coordinates	
							Ha.	RKM				Longitude	Latitude
1	2	3	4	5	6	7	8	9	10	11	12	13	14
11	Forest Land	TP	Rohtak / Rohtak N / Kansala	Jasrana Minor RD 40 to 42 L/s		2018 - 19	0.00	0.39	4 x 4	Arjun Papri B. Brush Total	50 22 25 97	28°53'22.4808"N	76°47'22.5456"E
12	Forest Land	TP	Rohtak / Sampla / Samchana	Jasrana Minor RD 68 to 70 L/s		2018 - 19	0.00	0.42	4 x 4	Shisham B. Brush Jamun Total	80 20 6 106	28°51'49.7736"N	76°48'20.178"E
				Total CA Canal			0.00	32.26			8066		
1	Forest Land	CA TP	Rohtak / Rohtak (N) / Chamaria	Suraksha Bundh No. 1		2018 - 19	0.00	2.00	4 x 4	Papri Shisham Neem Bottal Brush Total	150 100 150 100 500	28°56'11.80"N	76°35'19.66"E
				Total Bundh			0.00	2.00			500		
			Total Compensatory Afforestation (Tall Plants)				0.00	49.39					

Jhajjar Forest Division															
Annual Plan of Operation 2018-19 for Compensatory Afforestation (Tall Plants)															
Sr. No.	Type of land (Forest/ Non-Forest land)	Name of Scheme/ Component	Name of Range/Block/ Beat	Name of Site	Location with exact Khasra No. Km/Rd	Plantati on Month/ Year	Target Achieved		Species	Total No. of Plants	Spacing (m)	GPS Coordinates			
							Ha.	RKM				Start Point		End Point	
												Longitude	Latitude	Longitude	Latitude
1	2	3	4	5	6	7	9	8	10	11	12	13	14	15	16
1	Forest Land	CAMPA/ TP	Matanhail/Matanhail/ Ladian	Ladian to Mundaheera Road	Km 0 to 4	Jul-18	0.00	5.00	Jamun	650	4x4	E 076° 28' 56.71"	N 28° 29' 54.05"	E 076° 30' 20.62"	N 28° 30' 36.18"
									Arjun	600					
									Total	1250					
2	Forest Land	CAMPA/ TP	Matanhail/Matanhail/ Ladian	Ladian Mundaheera road to Birar Road	Km 1 to 3	Jul-18	0.00	3.00	Jamun	400	4x4	E 076° 28' 57.34"	N 28° 29' 13.17"	E 076° 29' 59.09"	N 28° 30' 15.58"
									Arjun	350					
									Total	750					
13	Forest Land	CAMPA/ TP	B_garh/ B_Garh W/ Mandothi	Tandaheeri to DHS Road	Km 0 to 6	Jul-18	0.00	5.00	Papri	1150	4x4	E 076° 52' 05.11"	N 28° 48' 13.75"	E 076° 51' 48.33"	N 28° 41' 62.28"
									Bakain	50					
									Arjun	50					
									Total	1250					
14	Forest Land	CAMPA/ TP	B_garh/ Badli/ Badli (S)	Badli Gurgram Road	Km 3 to 4	Aug-18	0.00	0.11	Bakain	28	4x4	E 076° 52' 05.11"	N 28° 48' 13.75"	E 076° 51' 48.33"	N 28° 41' 62.28"
									Total	28					
15	Forest Land	CAMPA/ TP	Jhajjar/ Jhajjar E/ Jhajjar E	Kot Suhra Road	Km 0 to 5	Jul-18	0.00	6.00	Jamun	400	4x4	E 076° 42' 30.44"	N 28° 34' 46.55"	E 076° 43' 45.78"	N 28° 33' 49.93"
									Arjun	600					
									Neem	450					
									Sohajana	50					
									Total	1500					
		Total Road					0.00	19.11		4778					
CANAL															
1	Forest Land	CAMPA/ TP	Matanhail/ Matanhail/ Ch_was W	Chhuchhakwas Minor	RD 0 to 20	Jul-18	0.00	20.00	Jamun	1250	4x4	E 076° 29' 42.12"	N 28° 36' 10.45"	E 076° 31' 49.23"	N 28° 34' 2.80"
									Arjun	750					
									Papri	3000					
									Total	5000					
2	Forest Land	CAMPA/ TP	Matanhail/ Subana/ Subana	SLC	RD 54 to 56	Jul-18	0.00	2.00	Papri	500	4x4	E 076° 32' 10.54"	N 28° 27' 29.17"	E 076° 35' 04.62"	N 28° 29' 20.49"
									Total	500					
3	Forest Land	CAMPA/ TP	B_garh/ Badli/ Nuna Majra	KCB Drain	Badli Road pull to Surkhpur Mr. Pull	Aug-18	0.00	2.00	Neem	100	4x4	E 076° 29' 42.12"	N 28° 36' 10.45"	E 076° 31' 49.23"	N 28° 34' 2.80"
									Papri	100					
									Hathiphal	100					
									Bakain	50					
									Shisham	50					
									Siras	50					
									Arjun	50					
									Total	500					
4	Forest Land	CAMPA/ TP	B_garh/ Badli/ Dulhera	KCB Drain	Kherka Gujjar pull to Rohad Badli Road	Aug-18	0.00	7.00	Neem	1000	4x4	E 076° 29' 42.12"	N 28° 36' 10.45"	E 076° 31' 49.23"	N 28° 34' 2.80"
									Shisham	700					
									Dak	50					
									Total	1750					
5	Forest Land	CAMPA/ TP	Jhajjar/ Jhajjar E/ Jhajjar E	Jahangirpur Minor	Khungai Pull to Ladpur Suhra Pull	Jul-18	0.00	2.00	P.Papri	350	4x4	E 076° 45' 50.20"	N 28° 35' 52.72"	E 076° 44' 46.43"	N 28° 34' 16.22"
									Neem	50					
									Shisham	100					
									Total	500					
		TOTAL CANAL					0.00	33.00		8250					
		Total Compensatory Afforestation (Tall Plants)					0.00	52.11	0	13028					

Jind Forest Division

Annual Plan of Operation 2018-19 for Compensatory Afforestation (Tall Plants)

Sr No	Type of land forest/NFL	Name of Scheme/Component	Name of Range/Block/ Beat	Name of Site	Location with Exact Khasra No. Km/ RD	Plantation month	Target Achieved		Spacing (m)	Species	No. of plants	GPS Coordinates	
							Ha.	RKM				Latitude	Longitude
1	2	3	4	5	6	7	8	9	10	11	12	13	14
1	Forest land	CA TP	Jind	Kithana Chhatar Road		Jul-18	0.00	6.60	4x4	Shisham	1650	29°51'731"N	76°32'03"E
			North Jind Naguran										
	Forest land	CA TP	Jind	Deban Naguran Road		Jul-18	0.00	7.00	4x4	Papri	250	29°44'149"N	76°37'225"E
			North Jind Naguran							Shisham	100		
										Neem	1400		
											1750		
2	Forest land	CA TP	Jind	Igrah Minor RD Hansi		Jul-18	0.00	4.00	4x4	Shisham	850	29°28'172"N	76°220'56"E
			South Jind	Br. to Ramrai Beat Sima						Papdi	150	29°24'072"N	76°22'507"E
			Ramrai								1000		
3	Forest land	CA TP	Jind	Gohana Julana road		Jul-18	0.00	4.00	4x4	Arjun	30	29°12'6582"N	76°41'7594"E
			Julana							Neem	970	29°13'3673"N	76°48'6878"E
			Julana								1000		
	Forest land	CA TP	Jind	Julana to Nandgarh Road		Jul-18	0.00	6.40	4x4	Siras	200	29°13'8928"N	76°40'8480"E
			Julana							Neem	1300	29°17'8965"N	76°46'5736"E
			Julana							Arjun	100		
											1600		
4	Forest land	CA TP	Jind	Bhairon Khera Drain		Jul-18	0.00	8.00	4x4	Arjun	800	29°20'5308"N	76°42'5556"E
			Julana							Papdi	750	29°20'5487"N	76°45'3757"E
			Ramkali							Bahera	150		
										Hathifal	100		
										Kachnar	200		
											2000		
5	Forest land	CA TP	Jind	Ramkali Minor		Sep-18	0.00	5.00	4x4	Shisham	150	29°23'576"N	76°38'543"E
			Julana							Neem	1100	29°24'945"N	76°38'303"E
			Gatauli								1250		
				Total			0.00	41.00			10250		
6	Forest land	C.A	Safidon	Hansi branch & safidon		Jul-18	0.00	4.00	4x4	Shisham	300	29°24'11.54"N	
		T.P	Safidon 1st	dich drain						Papri	660	29°24'07.64"N	76.42'15.04 E
			Safidon							Jamun	40		76.45'03.02 E
7	Forest land	C.A	Safidon	Singhana to bahdurpur		Jul-18	0.00	2.00	4x4	Arjun	500	29°23'13.09"N	
		T.P	Safidon 1st	road								29°22'40.01"N	76.42'33.00 E
			Safidon										76.42'22.09 E

Sr No	Type of land forest/NFL	Name of Scheme/ Component	Name of Range/ Block/ Beat	Name of Site	Location with Exact Khasra No. Km/ RD	Plantation month	Target Achieved		Spacing (m)	Species	No. of plants	GPS Coordinates	
							Ha.	RKM				Latitude	Longitude
1	2	3	4	5	6	7	8	9	10	11	12	13	14
8	Forest land	C.A	Safidon	Harigarh kheri to anchra khurd road	Km 0 to 2	Jul-18	0.00	3.00	4x4	Arjun	100	29°18'49.02"N	
		T.P	Safidon 1st							Papri	609	29°18'09.09"N	76.33'07 E
			Hatt							Shisham	41		
9	Forest land	C.A	Safidon	Khatla to bhuslana road		Jul-18	0.00	4.00	4x4	Arjun	500	29.25'23.02 N	
		T.P	Safidon 2nd							Papri	250	29.27'05.03 N	76.00'47"
			Didwada							Shisham	250		76.10'47"
10	Forest land	C.A	Safidon	Nimnabaad to Risawala road		Jul-18	0.00	1.00	4x4	Arjun	250	29.27'41.05 N	
		T.P	Safidon 2nd									29.28'09.08 N	
			Didwada										
11	Forest land	C.A	Safidon	Budhakhera malar road	Km 0 to 3	Jul-18	0.00	6.00	4x4	Papri	900	29.22'53 N	29.34'13"
		T.P	Pillukhera							Shisham	400		76.15'15"
			Budakhera							Baken	200		
Total CA TP							0.00	20.00			5000		
12	Forest	CA/TP	Narwana	Dhamtan Dhabi Road KM 0-5 L/R		Sep-18	0.00	4.00	4*4	Shisham	582	29.41'59"	
			Dhamtan		Jamun	238							
			Dhamtan		Toont	100							
					Papri	30		75.56'34"					
					Bhera	30		75.57'28"					
					Pilkhan	20							
					1000								
13	Forest	CA/TP	Narwana	Hatho Lodhar Road KM 0-8 L/R		Sep-18	0.00	9.00	4*4	Shisham	1530	29.36'42"	
			Narwana		Papri	400		75.58'18"					
			Hatho		Arjun	200		75.58'21"					
					Toont	100							
					Pilkhan	20							
						2250							
14	Forest	CA/TP	Narwana	New Link Channel RD 6-22		Sep-18	0.00	6.00	4*4	Shisham	643	29.42'14"	
			Dhamtan		Jamun	157							
			Dhamtan		Toont	660		75.58'27"					
					Pilkhan	40		75.59'38"					
						1500							

Sr No	Type of land forest/NFL	Name of Scheme/Component	Name of Range/Block/ Beat	Name of Site	Location with Exact Khasra No. Km/ RD	Plantation month	Target Achieved		Spacing (m)	Species	No. of plants	GPS Coordinates			
							Ha.	RKM				Latitude	Longitude		
1	2	3	4	5	6	7	8	9	10	11	12	13	14		
15	Forest	CA/TP	Narwana	Bithmara Minor RD 0-21 L/R		Sep-18	0.00	9.00	4*4	Shisham	1630	29.36'32"			
			Dhamtan							Toont	400	29.34'09"			
			Nehra								Neem	50			
											Papri	100			
												Amrood	30	76.11'51"	76.07'41"
												Arjun	10		
												Jamun	30		
										2250					
16	Forest	CA/TP	Narwana	Kaloda Minor RD 0-20 L/R		Sep-18	0.00	7.00	4*4	Shisham	1350	29.36'34"	29.33'38"		
			Dhamtan							Toont	90	76.03'08"	76.00'53"		
			Nehra								Papri	160			
											Neem	40			
											Pilkhan	10			
											Jamun	100			
												1750			
17	Forest	CA/TP	Narwana	Pipaltha Minor RD 0-24 L/R		Sep-18	0.00	10.00	4*4	Shisham	1985	29.46'58"	29.45'34"		
			Dhanori							Jamun	150				
			Dhanori								Papri	85			
											Arjun	280			
												2500			
18	Forest	CA/TP	Narwana	Udaypur Minor RD 10-21 L/R		Sep-18	0.00	10.00	4*4	Neem	560	29.27'21"	29.54'44"		
			Uchana							Arjun	440				
			Kakrod							Shisham	1350				
											P. Papri	150			
												2500			
Total CA/TP							0.00	55.00			13750				
Total Compensatory Afforestation (Tall Plants)							0.00	116.00			29000				

Hisar Forest Division

Annual Plan of Operation 2018-19 for Compensatory Afforestation (Tall Plants)

Sr. No.	Type of Land	Name of Component	Name of Range/Block/Be	Name of Site	Km./RD	Plantation Month	Target Ach.		Specing	Species	No.of Plants	GPS Coordinates	
							Ha.	RKM				Latitude	Longitude
							8	9				13	14
1	Forest Land	TP @ 250 Plants	Hisar/Barwala/Barwala	Hansi to Barwala Road	Km 23 to 27 L&R	10/2018	0.00	8.00	4X4	Shisham	1000	L.S.Pt N-29°20'22"	L.S.Pt E-75°54'31"
										Neem	500	R.S.Pt N-29°20'22"	R.S.Pt E-75°54'30"
										Papri	250	L.E.Pt N-29°18'46"	L.E.Pt E-75°54'36"
										Bakain	250	R.E.Pt N-29°18'46"	R.E.Pt E-75°54'35"
										Total	2000		
2	Forest Land	TP @ 250 Plants	Hisar/Uklana/Uklana"	Bithmara to kaloda Road	Km 0-5 L/R	10/2018	0.00	5.00	4X4	Shisham	500	S.pt N-29°32'38" E.Pt N-29°33'51"	S.Pt E-75°55'49" E.Pt E-75°58'60"
										Neem	250		
										Papri	250		
										Jamun	50		
										Bakain	50		
										Arjun	50		
										Suhanjana	50		
										Shoot	50		
										Total	1250		
3	Forest Land	TP @ 250 Plants	Hisar/Uklana/Uklana"	Parbhumala to NH-52 Road	Km 0-2 L/R	11/2018	0.00	4.00	4X4	Shisham	250	S.Pt N-29°29'25" E.Pt N-29°29'52"	S.Pt E-75°55'36" E.Pt E-75°55'35"
										Neem	100		
										Emla	150		
										Jamun	250		
										Bakain	100		
										Arjun	50		
										Shoot	100		
		Total	1000										
4	Forest Land	TP @ 250 Plants	Hisar/Hisar/Niyana	Mirzapur kharar Road	Rd 0-8 L/R	07/2018	0.00	12.00	4X4	Shisham	900	S.Pt N-29°11'20" E.Pt N-29°8'24"	S.Pt E-75°49'5" E.Pt E-75°52'10"
										Neem	500		
										Papri	400		
										Jamun	600		
										Bakain	200		
										Arjun	200		
										Kachnar	100		
										Sirs	100		
										Total	3000		
Total Hisar CA TP							0.00	29.00					
5	Forest Land	TP @ 250 Plants	Hansi/Sarsana/Sarsana	Sarsana to Panihari Road	Km 0-3 L/r	07/2018	0.00	4.00	4X4	Jamun	250	29.358122" 29.22994"	76.22994" 76.039945
										Neem	250		
										Arjun	300		
										Bakain	200		
		Total	1000										
6	Forest Land	TP @ 250 Plants	Hansi/Sarsana/Chanot	Hansi Barwala to Khanpur Data Road	Km 0-7 L/R	07/2018	0.00	12.00	4X4	Neem	600	29.16'5.7432" 29.15'47.3832"	75.59'24.8244" 75.54'38.6064"
										Shisham	1000		
										Arjun	700		
										Bakain	700		
		Total	3000										

Sr. No.	Type of Land	Name of Component	Name of Range/Block/Be	Name of Site	Km./RD	Plantation Month	Target Ach.		Specing	Species	No.of Plants	GPS Coordinates	
							Ha.	RKM				Latidute	Longitude
1	2	3	5	6	7		8	9	10	11	12	13	14
7	Forest Land	TP @ 250 Plants	Hansi/Sarsana/Chanot	Masudpur to Chanot Road	km 0-6 L/r side	07/2018	0.00	10.00	4X4	Neem	700	29.13'28.1748"	75.8'8.2344"
										Shisham	1000		
										Sirs	500		
										Bakain	300		
										Total	2500		
8	Forest Land	TP @ 250 Plants	Hansi/Sarsana/Gurana	Data To Gurana Road	Km 0- 5 L/R side	07/2018	0.00	5.00	4X4	Shisham	900	29.27127"	75.987128"
										Neem	200	29.296537"	75.959894"
										Arjun	150		
										Total	1250		
9	Forest Land	TP @ 250 Plants	Hansi/Sarsana/Kheri Jalab	Mirchpur to Moth Koth Road	Km 0- 8 L/r	07/2018	0.00	8.50	4X4	Shisham	1000	29.3230364	76.1714506"
										Neem	700	29.367401"	76.174309"
										Jamun	425		
										Total	2125		
10	Forest Land	TP @ 250 Plants	Hansi/Sarsana/Lohari	Sisai to data Road	Km 0--6 L/R	07/2018	0.00	9.00	4X4	Shisham	1500	29.198951"	76.00455"
										Arjun	200	29.252206"	75.999502"
										Neem	250		
										Jamun	300		
										Total	2250		
11	Forest Land	TP @ 250 Plants	Hansi/Sarsana/Lohari	Data to Saladeri Gushala Road	Km 0-3	07/2018	0.00	4.00	4X4	Jamun	600	29.252897"	76.008022"
										Neem	100	29.227276	76.0180037"
										Shisham	100		
										Bakain	100		
										Papri	100		
			Total	1000									
12	Forest Land	TP @ 250 Plants	Hansi/Sarsana/Sarsana	Sotha To Sandhalana Road	Km	07/2018	0.00	4.00	4X4	Kachnar	300	29.397068"	76.071212"
										Shisham	300	29.414882"	76.071406"
										Neem	300		
										Sirs	100		
										Total	1000		
13	Forest Land	TP @ 250 Plants	Hansi/Sarsana/Chanot	Masudpur to singwa Road	Km	08/2018	0.00	5.00	4X4	Neem	500	29.13'57.4032"	75.57'43.4664"
										Shisham	400	29.14'9.1428"	75.54'44.7156"
										Bakain	200		
										Arjun	150		
										Total	1250		
14	Forest Land	TP @ 250 Plants	Hansi/Hansi/Dhanipal	Hansi to Sisai road & Shamshan Ghat	Km5-8L/R	12/2018	0.00	4.25	4X4	Neem	262	29.9'35.2044"	75.59'11.4018"
										Jamun	800	29.10'1'3124"	76.0'1.6452"
										Total	1062		
15	Forest Land	TP @ 250 Plants	Hansi/Bass/Bass	Badala to Kharbala road	Km0-5 L/R	12/2018	0.00	6.00	4X4	Sirs	100	29.10185"	76.15501"
										Shisham	400	29.07481"	76.15814"
										Neem	200		
										Jamun	800		
										Total	1500		
16	Forest Land	TP @ 250 Plants	Hansi/Sarsana/Chanot	Kulana to Bhatla Road	Km 0-6 L/r	07/2018	0.00	4.00	4X4	Sirs	600	29.10'11.928"	75.55'28.9128"
										Shisham	300	29.99.3816"	75.54'44.8812"
										Arjun	100		
										Total	1000		

Sr. No.	Type of Land	Name of Component	Name of Range/Block/Be	Name of Site	Km./RD	Plantation Month	Target Ach.		Specing	Species	No.of Plants	GPS Coordinates	
							Ha.	RKM				Latidute	Longitude
1	2	3	5	6	7		8	9	10	11	12	13	14
17	Forest Land	TP @ 250 Plants	Hansi/Sarsana/Gurana	Data To Byana Khera Road	Km	07/2018	0.00	2.00	4X4	Shisham	250	29.302421"	76.01723"
										Neem	250	29.313734"	76.0172236"
										Total	500		
18	Forest Land	TP @ 250 Plants	Hansi/Sarsana/Kheri Jalab	Kapdo t Koth Road	K 0-5 L/r	07/2018	0.00	6.00	4X4	Shisham	700	29.383361"	76.114122"
										Sirs	400	29.387933"	76.156572"
										Arjun	200		
										Neem	200		
										Total	1500		
Total Hansi CA TP							0.00	83.75			20937		
19	Forest Land	TP @ 250 Plants	Adampur/Balsamand/Neoli	Hisar Ghursal Road	KM 12 To 20 L&R	Aug-18	0.00	12.00	4X4	Shisham	400	29.188752	75.615009
										P. Papri	1200	29.188927	75.538650
										Neem	1000		
										Lasura	400		
		Total	3000										
20	Forest Land	TP @ 250 Plants	Adampur/Balsamand/Balsamand	Bhiwani Rohilla to Siswala to Kirtan Road	KM 0 To 6 L&R	Aug-18	0.00	5.00	4X4	P. Papri	650	29.076370	75.545086
										Neem	100	29.135545	75.566053
										Bakain	200		
										Shisham	300		
		Total	1250										
21	Forest Land	TP @ 250 Plants	Adampur/Agroha /Kalirawan	Kalirawan to Mehalsara Road	KM 0 To 4 L&R	Jul-18	0.00	9.00	4X4	K/Pinata	190	29.291592	75.563862
										Sehtoot	850	29.264621	75.545857
										Neem	525		
										Bakain	585		
										Shisham	45		
										Jamun	55		
		Total	2250										
22	Forest Land	TP @ 250 Plants	Adampur/Adampur/Modakhera	Modakhera Daroli Road & Modakhera To Ghursal Road	KM 1 To 7KM 0 to3 L&R	Jul-18	0.00	6.00	4X4	K/Pinata	500	29.22296	75.42166 75.23598
										Sehtoot	350	29.162691	75.42531 75.42162
										Lesura	250	29.20979 29.18045	
										Shisham	400		
		Total	1500										
23	Forest Land	TP @ 250 Plants	Adampur/Adampur/Modakhera	Chuli Bagrian to Chuli Kalan Road Khabra to Chuli Bagrian Road	KM 0to3 L&R &KM 8 to11 L&R	Aug-18	0.00	7.00	4X4	Shisham	1000	29.172934	75.223264
										Papri	750	29.154625	75.223295
										Total	1750	29.183108	75.221357
												29.173582	75.22331
24	Forest Land	TP @ 250 Plants	Adampur/Adampur/Bhodia/Bishnoian	Sadalpur-Chaberwal-Sekhupur Road	KM 6 to11 L&R	Jul-18	0.00	5.00	4X4	Neem	200	29.35181 29.36114	75.43339 75.40857
										Shisham	100		
										Papri	900		
										Sehtoot	50		
										Total	1250		

Sr. No.	Type of Land	Name of Component	Name of Range/Block/Be	Name of Site	Km./RD	Plantation Month	Target Ach.		Specing	Species	No.of Plants	GPS Coordinates	
							Ha.	RKM				Latidute	Longitude
1	2	3	5	6	7		8	9	10	11	12	13	14
25	Forest Land	TP @ 250 Plants	Adampur/Adampur/Bhodia/Bishnoian	Kharakheri Bhattu Road	KM 7 to11 L&R	Sep-18	0.00	3.00	4X4	Shisham	40	29.36753 29.37884	75.51441 75.47102
										P Papri	125		
										Neem	410		
										Siris	175		
										Total	750		
				Total Adampur CA TP		0.00	47.00				11750		
1	Forest Land	TP @ 250 Plants	Hisar/Barwala/Gabipur	Pabra old Branch	RD 5-37 L/R	07/2018	0.00	12.00	4X4	Shisham	500	L.S.pt N-29°27'55" R.S.Pt N-29°27'55" L.E.Pt N-29°27'25" R.E.Pt N-29°27'24"	L.S.Pt E-75°57'18" R.S.Pt E-75°57'18" L.E.Pt E-75°55'20" R.E.Pt E-75°55'20"
										Neem	500		
										Papri	500		
										Jamun	400		
										Bakain	500		
										Arjun	400		
										Shoot	200		
Total	3000												
2	Forest Land	TP @ 250 Plants	Hisar/Barwala/Barwala	Rajli minor	RD 0-20 L&R	11/2018	0.00	7.00	4X4	Shisham	500	L.S.pt N-29°21'47" R.S.Pt N-29°21'47" L.E.Pt N-29°19'20" R.E.Pt N-29°19'20"	L.S.Pt E-75°56'28" R.S.Pt E-75°56'29" L.E.Pt E-75°55'41" R.E.Pt E-75°55'42"
										Neem	250		
										Papri	100		
										Jamun	150		
										Bakain	250		
										Arjun	250		
										Shoot	250		
Total	1750												
3	Forest Land	TP @ 250 Plants	Hisar/Uklana/Daulatpur	Old Balak nahar	RD 0-24	10/2018	0.00	20.00	4X4	Shisham	1000	S.Pt N-29°25'53" E.Pt N-29°25'39"	S.Pt E-75°52'16" E.Pt E-75°52'59"
										Neem	500		
										Papri	500		
										Jamun	250		
										Bakain	250		
										Arjun	1000		
										Pilkhan	500		
										Shoot	500		
										Amla	250		
										Belpather	250		
Total	5000												
4	Forest Land	TP @ 250 Plants	Hisar/Hisar/Satrad	Hisar major Distry	RD 117-156 L/R	08/2018	0.00	12.00	4X4	Shisham	250	S.Pt N-29°7'42" E.Pt N-29°8'21"	S.Pt E-75°54'23" E.Pt E-75°46'50"
										Neem	200		
										Papri	60		
										Jamun	210		
										Kachnar	600		
										Sirs	500		
										Bakain	400		
										Lehusa	180		
										Suhanjana	200		
										Shoot	200		
										Jamoa	200		
										Total	3000		
				Total Hisar Range		0.00	51.00				12750		

Sr. No.	Type of Land	Name of Component	Name of Range/Block/Be	Name of Site	Km./RD	Plantation Month	Target Ach.		Specing	Species	No.of Plants	GPS Coordinates	
							Ha.	RKM				Latidute	Longitude
1	2	3	5	6	7		8	9	10	11	12	13	14
5	Forest Land	TP @ 250 Plants	Hansi/Bass/Khanda	Khanda Minor	Rd 0-15 L/R side	07/2018	0.00	8.00	4X4	Arjun	1200	29°12'57.7656	76°11'41.4456"
										Jamun	500		
										Neem	150		
										Shisham	100		
										Toot	50		
Total	2000												
6	Forest Land	TP @ 250 Plants	Hansi/Sarsana/Chanut	Kharkdi Distry.	Rd 0- 38 L/r Side	07/2018	0.00	10.00	4X4	Jamun	900	29.17'37.4244"	75.55'4.66"
										Arjun	800		
										Sirs	500		
										Bakain	300		
										Total	2500		
7	Forest Land	TP @ 250 Plants	Hansi/Hansi/Hansi	OP jindal Nalwa Minor	RD	07/2018	0.00	10.00	4X4	Shisham	1500	29°0'15.8184	75°50'14.7876"
										Neem	500		
										Sirs	400		
										Jamun	100		
										Total	2500		
8	Forest Land	TP @ 250 Plants	Hansi/Sarsana/Chanut	Ghirai Distry.	RD 0- Tail	12/2018	0.00	8.25	4X4	Jamun	1563	29.17'38.238"	75.55'53.4432"
										Arjun	500		
										Total	2063		
Total Hansi Range							0.00	36.25	0		9063		
9	Forest Land	TP @ 250 Plants	Adampur/Balsam and/Neoli	Rana Disty.	RD 98 To 145 L&R	Jul-18	0.00	15.00	4X4	Shisham	3550	29.18965 29.1973	75.5982 75.50748
										Neem	200		
										Total	3750		
10	Forest Land	TP @ 250 Plants	Adampur/Balsam and/Neoli	Neoli Minor	RD 6 To Tail L&R	Aug-18	0.00	3.00	4X4	P Papri	550	29.22163 29.22329	75.61954 75.60005
										Shisham	200		
										Total	750		
11	Forest Land	TP @ 250 Plants	Adampur/Balsam and/Neoli	Hisar Major	RD 180 To 205 L&R	Aug-18	0.00	9.00	4X4	P Papri	800	29.168403	75.601826
										Frans	400		
										Shisham	200		
										B Deck	500		
										Neem	350		
Total	2250												
12	Forest Land	TP @ 250 Plants	Adampur/Agroha /Agroha	Pabra Disty.	RD to L/R	Aug-18	0.00	10.00	4X4	Shisham	50	29.359149	75.733002
										Neem	750		
										P Papri	1650		
										Shatoot	15		
										Pilkhan	35		
Total	2500												
13	Forest Land	TP @ 250 Plants	Adampur/Adampur/Siswal	Modakhera Minor	RD 12 To 40 L&R	Jul-18	0.00	7.00	4X4	Shisham	700	29.248956	75.988284
										Papri	500		
										Bakin	200		
										Neem	200		
										Siris	150		
Total	1750												
14	Forest Land	TP @ 250 Plants	Adampur/Adampur/Modakhera	Choudhary Minor	RD 56 To 74 L&R	Aug-18	0.00	6.00	4X4	Arjun	200	29.82142 29.84295	75.27223 75.24350
										Shisham	1300		
										Total	1500		

Sr. No.	Type of Land	Name of Component	Name of Range/Block/Be	Name of Site	Km./RD	Plantation Month	Target Ach.		Specing	Species	No.of Plants	GPS Coordinates			
							Ha.	RKM				Latidute	Longitude		
1	2	3	5	6	7		8	9	10	11	12	13	14		
5	Forest Land	TP @ 250 Plants	Adampur/Adampur	Daroli Minor	RD 0 to Tail L&R	Sep-18	0.00	3.00	4X4	Neem	200	29.15619	75.282212		
										Shisham	200			29.155298	75.245459
										Papri	200				
										Sirs	150				
										Total	750				
Total Adampur Range							0.00	53.00			13250				
Total Compensatory Afforestation (Tall Plants)							0.00	300.00			35063				

Sirsa Forest Division													
Annual Plan of Operation 2018-19 for Compensatory Afforestation (Tall Plants)													
Sr. No.	Type of Land (Forest - Non Forest Land)	Name of the Scheme/Component	Name of the Range /Block/ Beat	Name of the site	Khasra No. / Km/RD	Plantation Month	Target Achieved		Spacing (Mtr)	Name of Species	No. of Plants	GPS Coordinates	
							Ha.	Rkm				Latitude	Longitude
1	2	3	4	5	6	7	8	9	10	11	12	13	14
1	Forest Land	CA TP 18-19	Rania/Ellenabad/ Ellenabad	S.G.C.	84 to 100 L/R	07,08/2018	0.00	23.36	4x4	P. Papri	225	29° 29'56"N	74° 41'19"E
										Shisham	3570		
										Jamun	275		
										Neem	870		
										B-Deak	220		
										Lasura	250		
										Shasut	380		
										B- Papri	50		
Total	5840												
2	Forest Land	CA TP 18-19	Rania/Ellenabad/ Ellenabad	Ellenabad Disty.	45 to 48 L/R	08/2018	0.00	0.34	4x4	Shisham	31	29°26'53"N	74°34'35"E
										Neem	53		
										Total	84		
3	Forest Land	CA TP 18-19	Dabwali/Dabwali/Dabwali	Dabwali disty	RD 88-89 R/s	Nov-18	0.00	0.20	30x45	B-Dek	50	29°93'11.85"	74°76'23.14"
										Total	50		
4	Forest Land	CA TP 18-19	Dabwali/Odhan/Khuiyan	B.M.B Canal	RD 370-375 L/s	Nov-18	0.00	0.32	30X45	papdi	40	29°87'93.35"	74°85'54.29"
										Neem	40		
										Total	80		
5	Forest Land	CA TP 18-19	Sirsa/Ding/Nahrana	Kutiyana Distry.	Rd. 0 to 13 L&R	02, 2019	0.00	10.00	4x4	Shisham	620	29°23'27.24"N	75°10'40.43"E
										B.dek	60		
										Lasura	110		
										Pipal	5		
										jamun	1705		
										Total	2500		
6	Forest Land	CA TP 18-19	Sirsa/Nathusari/Nathusari	Kutiyana Distry.	Rd. 13 to 60 L&R	02, 2019	0.00	12.00	4x4	Shisham	1000	29°22'30.95"N	75°03'49.41"E
										Neem	2000		
										Total	3000		
7	Forest Land	CA TP 18-19	Sirsa/Nathusari/Dhukra	Kutiyana Distry.	Rd. 60 to 85 L&R	02, 2019	0.00	15.81	4x4	Shisham	1352	29°19'27.29"N	74°58'36.45"E
										B.dek	1300		
										Neem	1300		
										Total	3952		
8	Forest Land	CA TP 18-19	Sirsa/Nathusari/ Kagdana	Kheri Distry.	Rd. 120 to 157 L&R	02,03, 2019	0.00	21.00	4x4	Shisham	1000	29°16'20.53"N	75°06'21.10"E
										B.dek	700		
										Neem	2050		
										jamun	1000		
										arjun	500		
										Total	5250		
Total Compensatory Afforestation (Tall Plants)							0.00	83.02			20756		

Fatehabad Forest Division															
Annual Plan of Operation 2018-19 for Compensatory Afforestation (Tall Plants)															
Sr. No.	Type of Land (Forest/Non-Forest Land)	Name of Range/Beat/Block			Name of Site	Location with exact Khasra No./Km/Rd	Plantation Month	Target Achieved		Spacing	Total Plants	Species	Total No of Plants	GPS Coordinates	
		Name of Range	Block	Beat				Ha	RKM					Latitude	Longitude
1	2	5	6	7	8	9	10	11	12	13	14	15	16	17	18
1	Forest Land	Fatehabad	Fatehabad	Hizranwan	Munshiwala Minor	RD 70 to 84, L/R Side		0.00	2.00	4x4	500	Papri	250	29°34'35.56"N	75°21'55.69"E
												Shisham	250	29°34'22.55"N	75°20'26.02"E
2	Forest Land	Fatehabad	Fatehabad	Hizranwan	Thoba Minor	RD 0 to 5, L/R Side		0.00	1.00	4x4	250	Shisham	100	29°34'20.99"N	75°26'58.67"E
												Papri	50	29°33'42.44"N	75°30'26.83"E
												Neem	50		
												Bahera	50		
3	Forest Land	Fatehabad	Ratia	Ratia	Ratia Sub Branch	RD 24 to 30, L/R Side		0.00	5.40	4x4	1350	Shisham	1350	29°40'25.64"N	75°35'39.15"E
														29°40'37.31"N	75°34'9.71"E
Sub Total of Fatehabad Range (C.A. - T.P.)								0.00	8.40		2100		2100		
1	Forest Land	Tohana	Tohana	Samain	Samain Distry.	RD 15 to Tail, L/R Side	July	0.00	12.00	4x4	3000	Shisham	1400	29°40'42.36"N	75°55'27"E
												P. Papri	1600		
2	Forest Land	Tohana	Chandpur	Jakhal	BMB	RD 26 to 38, L/Side	July	0.00	8.00	4x4	2000	Shisham	1000	29.44'28"N	75.50'56E
												Papri	1000		
3	Forest Land	Tohana	Chandpur	Chandpur	BMB	RD 47.5 to 67, L/Side & RD	July	0.00	17.00	4x4	4250	P. Papri	4000	29°46'15"N	75°46'09"E
												B. Papri	250		
4	Forest Land	Tohana	Bhuna	Dholu	Chandrawal Minor	RD 0 to 24, L/R Side	July	0.00	7.00	4x4	1750	Shisham	1000	29°60'43.25"N	75°76'40.75"E
												Jamun	500		
												Papri	250		
5	Forest Land	Tohana	Bhuna	Dholu	Nadhori Minor	RD 0 to 24, L/R Side	July	0.00	12.00	4x4	3000	Shisham	1500	29.561407	75.718664
												Papri	1000		
												Jamun	500		
Sub Total of Tohana Range (C.A. - T.P.)								0.00	56.00		14000		14000		
Total of C.A. - T.P.								0.00	64.40		16100		16100		
1	Forest Land	Fatehabad	Fatehabad	Hizranwan	Daulatpur to Nakta Road	Km. 0 to 2, L/R Side		0.00	2.00	4x4	500	B. Papri	50	29°32'41.52"N	75°25'6.01"E
												P. Papri	150	29°32'46.04"N	75°26'8.32"E
												Acasia	50		
												Samia			
												Neem	50		
												Shisham	200		
2	Forest Land	Fatehabad	Fatehabad	Hizranwan	Hanspur Road	Km. 10 to 14, L/R Side		0.00	6.00	4x4	1500	Arjun	800	29°34'18.25"N	75°22'27.99"E
												Bahera	700	29°36'42.09"N	75°20'58.34"E
3	Forest Land	Fatehabad	Fatehabad	Hizranwan	Ratta Tibba Road	Km. 0 to 2, L/R Side		0.00	3.00	4x4	750	Shisham	400	29°35'54.07"N	75°21'6.85"E
												Arjun	350	29°36'10.40"N	75°21'27.67"E
4	Forest Land	Fatehabad	Ratia	Ahrwan	Alipur Barota Approach Road			0.00	3.20	4x4	800	Shisham	200	29°35'25.79"N	75°31'12.15"E
												Arjun	200	29°35'53.64"N	75°30'20.24"E
												Neem	400		
5	Forest Land	Fatehabad	Ratia	Ahrwan	Ayalki to Shekhupur Road	Km. 0 to 4, L/R Side		0.00	2.60	4x4	650	Arjun	300	29°34'19.43"N	75°29'55.21"E
												Shisham	350	29°34'43.99"N	75°31'33.54"E
6	Forest Land	Fatehabad	Ratia	Ahrwan	Binja Lamba to Dhani Chanchak			0.00	2.20	4x4	550	Shisham	200	29°35'22.98"N	75°29'30.73"E
												Neem	350	29°34'49.55"N	75°30'42.76"E

Sr. No.	Type of Land (Forest/Non-Forest Land)	Name of Range/Beat/Block			Name of Site	Location with exact Khasra No./Km/Rd	Plantation Month	Target Achieved		Spacing	Total Plants	Species	Total No of Plants	GPS Coordinates	
		Name of Range	Block	Beat				Ha	RKM					Latitude	Longitude
1	2	5	6	7	8	9	10	11	12	13	14	15	16	17	18
7	Forest Land	Fatehabad	Ratia	Ahrwan	Binja Lamba to Barota-Phullan Road	Km. 0 to 3, L/R Side		0.00	5.00	4x4	1250	Shisham	500	29°35'39.31"N	75°29'16.60"E
												Neem	750	29°35'54.01"N	75°30'18.08"E
8	Forest Land	Fatehabad	Ratia	Ahrwan	Noorki to Jandwala Road	Km. 0 to 3, L/R Side		0.00	5.00	4x4	1250	Arjun	500	29°35'48.90"N	75°25'59.77"E
												Shisham	500	29°35'48.75"N	75°28'26.50"E
												Neem	250		
9	Forest Land	Fatehabad	Ratia	Chimmo	M.P. Sottar to Ghotru Road	Km. 0 to 4, L/R Side		0.00	6.00	4x4	1500	Arjun	800	29°36'12.45"N	75°38'57.17"E
												Shisham	300		
												Neem	400		
10	Forest Land	Fatehabad	Ratia	Nagpur	Chankothi to Malhar Road	Km. 0 to 3, L/R Side		0.00	5.60	4x4	1400	Arjun	400	29°37'13.30"N	75°26'56.93"E
												Shisham	500	29°35'34.92"N	75°26'56.77"E
												Neem	500		
11	Forest Land	Fatehabad	Ratia	Nagpur	Birabadi to Punjab Border Road	Km. 0 to 2, L/R Side		0.00	2.10	4x4	525	Arjun	200	29°41'13.54"N	75°21'35.44"E
												Shisham	200	29°41'2.83"N	75°20'27.49"E
												Neem	125		
12	Forest Land	Fatehabad	Ratia	Nagpur	Khumber to Nagpur Road	Km. 0 to 3, L/R Side		0.00	4.40	4x4	1100	Neem	200	29°37'34.96"N	75°25'45.13"E
												Shisham	300	29°39'10.66"N	75°25'22.83"E
												Bahera	600		
13	Forest Land	Fatehabad	Ratia	Nagpur	Nagpur to Alikan Road	Km. 0 to 9, L/R Side		0.00	9.90	4x4	2475	Neem	500	29°39'31.45"N	75°25'19.94"E
												Shisham	1500	29°43'57.82"N	75°25'46.83"E
												Arjun	475		
14	Forest Land	Fatehabad	Ratia	Ratia	Bharpur-Phullan Road	Km. 0 to 4, L/R Side		0.00	5.20	4x4	1300	Arjun	1300	29°39'14.98"N	75°32'12.95"E
15	Forest Land	Fatehabad	Ratia	Ratia	Rati-Fatehabad Road	Km. 3.5 to 6, L/R Side		0.00	2.00	4x4	500	Arjun	200	29°39'7.51"N	75°33'40.59"E
												Shisham	200	29°37'44.91"N	75°33'21.30"E
												Jamun	100		
16	Forest Land	Fatehabad	Ratia	Ratia	Ratia to Sehna Road	Km. 0 to 3, L/R Side		0.00	2.40	4x4	600	Papri	300	29°39'52.46"N	75°33'52.30"E
												Shisham	300	29°38'27.37"N	75°34'44.43"E
Sub Total of Fatehabad Range (C.A. - T.P.)								0.00	66.60		16650		16650		
1	Forest Land	Tohana	Tohana	Samain	Hisar to Chandigarh Road	Km. 55 to 60, L/R Side	July	0.00	5.00	4 x 5	1250	Papri	1100	29°39'53"N	75°56'06"E
												Shisham	150		
2	Forest Land	Tohana	Tohana	Jamalpur	Tohana to Ratia Road	Km. 4 to 12, L/R Side	July	0.00	8.00	4 x 5	2000	P. Papri	400	29.696861	75.824541
												Shisham	1600		
3	Forest Land	Tohana	Bhuna	Dholu	Bosti to Saniyana Road	Km. 0 to 5, L/R Side	July	0.00	6.00	4 x 5	1500	Shisham	1000	29°57'26.53"N	75°80'40.53"E
												Papri	500		
Sub Total of Tohana Range (C.A. - T.P.)								0.00	19.00		4750		4750		
Total of C.A. - T.P.								0.00	85.60		21400		21400		
Total Compensatory Afforestation (Tall Plants)								0.00	150.00		37500		37500.00		

Bhiwani Forest Division

Annual Plan of Operation 2018-19 for Compensatory Afforestation (Tall Plants)

Sr.No.	Name of Scheme / Component	Name of Range/ Block/ Beat	Name of site	Kahsara No./km & RD	Plantation month	Target Achieved		Specing (M)	Name of Species	Total No. of plants	Latitude			Longitude		
						Ha.	RKM				DD	MM	SS.SS	DD	MM	SS.SS
1	2	3	4	5	6	7	8	9	10	11	12	13	14	15	16	17
1	CA.TP.	Bhiwani	Kaluwas-Gujrani Road	Km 0-3 L/R	Aug-18	0.00	5.00	4x4	P.Papri	880	28°	49'	18.78"	76°	10'	10.78"
		Bhiwani Iind							Neem	150						
		Bhiwani Iind							Shisham	100						
									Arjun	20						
									Bakan	100						
2	CA.TP.	Bhiwani	Jui Feeder	RD 88-105 R/S	Aug-18	0.00	10.00	4x4	Jamun	800	28°	53'	50.11"	76°	11'	27.89"
		Bhiwani Iind							Arjun	900						
		Chang							Shisham	400						
									Neem	400						
3	CA.TP.	Bhiwani	Badesra Mr.	RD 0-14 L/R	Aug-18	0.00	5.00	4x4	Arjun	300	28°	53'	47.84"	76°	16'	02.32"
		Bhiwani Iind							Jamun	500						
		Chang							Shisham	450						
4	CA.TP.	Bhiwani	Gujrani Mr.	RD 0-12 L/R	Jul-18	0.00	5.00	4x4	Neem	300	28°	51'	05.03"	76°	14'	01.29"
		Bhiwani Iind							Jamun	950						
		Chang														
5	CA.TP.	Bhiwani	Dang Mr.	RD 0-33 L/R	Aug-18	0.00	5.00	4x4	Neem	200	28°	53'	34.92"	76°	10'	02.33"
		Mundhal							Shisham	450						
		Tigrana							Papri	600						
6	CA.TP.	Bhiwani	Mundhal -Sukhpura Road	Km 0-5L/R	Sep-18	0.00	5.00	4x4	Jamun	300	28°	00'	46.16"	76°	10'	46.41"
		Mundhal							Shisham	300						
		Mundhal							Neem	200						
									Bahara	50						
									Papri	100						
									Siris	200						
									Bakan	50						
									Arjun	50						
7	CA.TP.	Dadri	Sanga Mr. RD 0-28	RD 0-28	July	0.00	8.00	4x4	Shisam	1735	28	45	37.10	76	16	14.3
		Sanjarwas							Lasoora	107	28	46	46.2	76	15	50.8
		Sanjarwas							Jamun	40	28	46	27.2	76	12	12.7
									Bakain	118	28	46	24.2	76	12	11.7
8	CA.TP.	Dadri	Dadri Distry. RD 35-50	RD 35-50	July	0.00	4.00	4x4	Shisam	230	28	44	37.3	76	17	41
		Sanjarwas							Tun	200	28	46	55.5	76	17	35
		Sanjarwas							Siris	270	28	45	53.8	76	16	16
									Arjun	300	28	43	0.5	76	14	48.4
9	CA.TP.	Dadri	Phogat Mr. RD 0-5	RD 0-5	July	0.00	1.00	4x4	Tun	100	28	44	37.3	76	16	14
		Sanjarwas							Siris	150	28	44	36.6	76	17	33
		Sanjarwas									28	44	13.2	76	18	2.8
											28	44	5.7	76	18	8.4
10	CA.TP.	Dadri	Rankoli Sub Mr. RD 7-	RD 7-Tail	July	0.00	5.00	4x4	Arjun	250	28	45	30.128	76	21	15.167
		Sanjarwas							P.Papri	250	28	45	53.885	76	19	38.596
		Bond							Lasoora	250						
									Shisham	500						

Sr.No.	Name of Scheme / Component	Name of Range/ Block/ Beat	Name of site	Kahsara No./km & RD	Plantation month	Target Achieved		Specing (M)	Name of Species	Total No. of plants	Latitude			Longitude		
						Ha.	RKM				DD	MM	SS.SS	DD	MM	SS.SS
1	2	3	4	5	6	7	8	9	10	11	12	13	14	15	16	17
11	CA.TP.	Dadri	Loharwara-Bhagvi Road	RD 0- 5	July	0.00	9.00	4x4	Siris	50	28	37	45.7	76	20	48.4
		Dadri							P.Papri	550	28	37	44.9	76	21	40.8
		Loharwara							Neem	350	28	37	35.5	76	21	40.5
									Shisham	750	28	37	35.3	76	21	38.6
									Arjun	300	28	37	8.9	76	21	38.4
									Jamun	250	28	36	47	76	22	14.4
											28	36	37.9	76	22	29.4
12	CA.TP.	Dadri	Loharwara-Jhinjar Road	0-3 Km L & R	July	0.00	3.00	4x4	Arjun	300	28	39	9.5	76	20	19.6
		Dadri							P.Papri	250	28	38	46.9	76	20	20
		Loharwara							Neem	150	28	39	37.1	76	20	11.5
									Shisham	50						
13	CA TP	Badhra	Sorra Disty.	10-22 L&R	Jul-18	0.00	8.00	5x4	Jamun	50	28	30	14.93	75	58	29.3
		Kadma							Siras	1555	28	30	19.99	75	56	15.77
		Nandha							Neem	36						
									P/Papri	359						
14	CA TP	Badhra	Pichopa Minor	0-17 L&R	Jul-18	0.00	8.00	5x4	Bakain	50	28	29	42.72	76	1	53.27
		Kadma							Siras	300	28	31	50.61	76	3	11.21
		Berla							Neem	650						
									P/Papri	360						
									Sisham	500						
									Jamun	70						
									Toon	70						
15	CA TP	Badhra	Nangla Minor	RD 2-15 L&R	Jul-18	0.00	10.00	4x4	Beri	200	28	36	4.93	76	1	19.39
		Badhra							Siras	600	28	37	2.11	76	2	1.82
		Dudiwala							Neem	400						
									P/Papri	1000						
									Jamun	300						
16	CA TP	Badhra	Nangla Minor	RD 17-19 L&R	Aug-18	0.00	4.00	4x4	Beri	100	28	37	20.78	76	1	26.95
		Badhra							Siras	500	28	37	36.55	76	0	54.53
		Dudiwala							P/Papri	400						
17	CA TP	Loharu	Kasni Mr & gokalpura	0-Tail & 5-14	Jul-18	0.00	10.00	5x4	Neem	728	28	39	24	75	41	38
		Behal							Siras	735	28	40	47	75	43	15
		Mandholi							P.Papri	885						
									Bakian	141						
									Lasoor	11						
18	CA TP	Loharu	Nakipur - Nangal road	0-11 L&R	Jul-18	0.00	15.00	5x4	Siras	550	28	34	1	75	44	14
		Obra							Neem	325	28	33	39	75	40	3
		Manphara							P.Papri	2875						
		Loharu	Satnali - Loharu Road	7-12.5 L&R	Jul-18	0.00	10.00	5x4	P.Papri	600	28	40	51	75	89	86
		Loharu							Bakian	1900	28	42	59	75	84	88
		Sohansra														
19	CA TP	Siwani	Siwani Sighani Road	KM 0-6	Jul-18	0.00	10.00	4X4	Neem	1000	28	53	42.27	75	37	5.16
		Siwani							P.Papri	450						
		Gaindawas							Gulmohar	400	28	50	42.4	75	37	27
									Siras	450						
									Shisham	200						

Sr.No.	Name of Scheme / Component	Name of Range/ Block/ Beat	Name of site	Kahsara No./km & RD	Plantation month	Target Achieved		Specing (M)	Name of Species	Total No. of plants	Latitude			Longitude		
						Ha.	RKM				DD	MM	SS.SS	DD	MM	SS.SS
1	2	3	4	5	6	7	8	9	10	11	12	13	14	15	16	17
20	CATP	Siwani	Siwani Sighani Road	KM 6-16	Jul-18	0.00	25.00	4x4	Neem	1800	28	47	41.2	75	38	30.8
		Siwani							P.Papri	2950	28	46	23.9	75	41	3.5
		Kalod							Gulmohar	700						
									Siras	600						
									Shisham	200						
21	CATP	Tosham	Sui - Baijali Road	KM 0-5 L/R	Jul-18	0.00	4.00	4 x 4	Suhanjana	700	28	53	19.52	76	1	22.56
		Bawani Khera							Chokresia	180	28	51	54.56	76	3	43.03
		Sui							Pilkhan	120						
22	CATP	Tosham	Jamalpur-B. Khera Road	KM 0-7 L/R	Jul-18	0.00	8.00	4 x 4	Lesuwa	2000	28	57	48.24	75	57	40.04
		Tosham									28	57	17.87	76	1	15.03
		Jamalpur														
23	CATP	Tosham	Tosham-Bhiwani Road	KM 0-5 L/R	Jul-18	0.00	5.00	4 x 4	Shisham	650	28	52	5.86	75	55	21.89
		Tosham							Neem	300	28	50	56.67	75	57	15.14
		Tosham							Lesua	300						
24	CATP	Tosham	Tosham-Bhiwani Road	KM 5-9 L/R	Jul-18	0.00	3.00	5 x 4	Siras	500	28	50	56.67	75	57	15.14
		Tosham							Shisham	100	28	50	9.42	75	59	31.1
		Dhani Mahu							Neem	150						
25	CATP	Tosham	Siwani - Singhani Road	22-25 L/R	Jul-18	0.00	5.00	4 x 4	P.Papri	600	28	45	17.22	75	43	34.12
		Saral							Neem	550	28	40	9.21	75	44	40.04
		Katwar							Shisham	50						
									Jamun	50						
26	CATP	Tosham	Khanak-Saharwa Rd	0-9 L/R	Jul-18	0.00	10.00	4 x 4	P. Papri	1800	28	54	21.38	75	50	47.67
		Saral							Lesua	700	28	53	12.31	75	45	48.75
		Saral														
Total Compensatory Afforestation (Tall Plants)						0.00	200.00			50000						

Gurugram Forest Division											
Annual Plan of Operation 2018-19 for Compensatory Afforestation (Tall Plants)											
Sr. No.	Name of Scheme	Range	Block	Beat	Reach/ Village			No. of Plants	Remarks	GPS Coordinates	
						Ha.	RKM			Longitude	Latitude
1	2	3	4	5	6	7	8	9	10	11	12
1	Tall Plant	Hailymandi	Hailymandi	Hailymandi	Hailymandi Kulana Road KM 4 to 8 L&R	0.00	3.00	750	Shisham-400, Bakain-350	28° 21' 53" N	76° 44' 13" E
2	Tall Plant	Hailymandi	Bilaspur	Bhorakalan	Pachgaon Bundh	0.00	5.00	1250	Shisham-250, Pilkhan-700, Neem-500	28° 18' 35.56" N	76° 54' 14.32" E
3	Tall Plant	Hailymandi	Bilaspur	Bhorakalan	Ghoshgarh app. Road	0.00	10.00	2500	Shisham-1000, Pilkhan-900, Neem-600	28° 2' 4.07" N	76° 50' 27.94" E
4	Tall Plant	Hailymandi	Bilaspur	Bhorakalan	Bhanganki App. Road	0.00	3.60	900	Jamun-200 Arjun-200, Shisham-175, Neem-150, Bakain-175	28° 21' 53" N	76° 44' 13" E
5	Tall Plant	Hailymandi	Inchapuri	Pataudi	Gurugram Pataudi Rewari Road KM 26-28 L&R	0.00	2.00	500	Shisham-70, Neem-130, Papri-80, Pilkhan-70, Siris-150	28° 20' 4.11" N	76° 47' 10.38" E
6	Tall Plant	Hailymandi	Inchapuri	Khor	Gurugram Pataudi Rewari Road KM 29-35 L&R	0.00	9.00	2250	Shisham-220, Neem-580, Papri-180, Pilkhan-920, Siris-350	28° 18' 40.06" N	76° 45' 2.58" E
7	Tall Plant	Hailymandi	Inchapuri	Inchapuri	Gurugram Pataudi Rewari Road KM 36-41 L&R	0.00	9.00	2250	Shisham-480, Neem-400, Papri-220, Pilkhan-730, Siris-420	28° 18' 46.18" N	76° 42' 47.33" E
8	Tall Plant	Hailymandi	Bilaspur	Bilaspur	NH-8 KM 62-68 L&R	0.00	10.00	2500	Neem-1500, Shisham-1000	28° 16' 8.43" N	76° 49' 58.17" E
9	Tall Plant	Hailymandi	Bilaspur	Bhorakalan	Mokalwas Bundh Rd 0-tail L&R	0.00	10.00	2500	Shisham-2500	28° 20' 49.09" N	76° 52' 31.67" E
10	Tall Plant	Hailymandi	Inchapuri	Sherpur	Noorgarh Lohari Road KM 0-4 L&R	0.00	8.00	2000	Shisham-210, Papri-540, Bakain-750, Neem-500	28° 21' 30.57" N	76° 40' 56.09" E
11	Tall Plant	Hailymandi	Bilaspur	Bilaspur	Pathrari App. Road KM 0-2 L&R	0.00	2.00	500	Shisham-500	28° 16' 12.24" N	76° 54' 10.49" E
12	Tall Plant	Hailymandi	Hailymandi	Musaidpur	Kherakurampur Yakubpur Road KM 0-5 L&R	0.00	2.00	500	Bakain-500	28° 27' 18.26" N	76° 47' 22.23" E
Total Compensatory Afforestation (Tall Plants)						0.00	73.60	18400			

Faridabad Forest Division														
Annual Plan of Operation 2018-19 for Compensatory Afforestation (Tall Plants)														
Sr. No.	Name of Scheme	Name of Range	Name of Block	Name of Beat	Name of Reach/ Village	Target Achieved		Plants planted	Species		GPS READING			
						Ha.	RKM				N:	E:		
1	2	3	4	5	6	7	8	9	10	11	12	13		
1	CA TP	Faridabad	Pali	Pali	Pali section 4&5 Area	0.00	12.00	3000	Papri	1630	28 22 01. 60	077 10 39. 27		
									Cut Sagwan	780			28 24 28. 42	077 10 52. 26
									Sirsh	590				
2	CA TP	B/garh	Dayalpur	Dayalpur	Sotai Dayalpur road	0.00	2.00	500	Neem	100	N-28'29'48.41"	N-28'30'24.27"		
									Siris	100			E-77'36'41.31"	
									Jamun	100				
									p papri	100				
									arjun	100				
3	CA TP				Sotai Behbalpur road	0.00	3.00	750	Neem	100	N-28'29'47.29"	N-28'27'76.60"		
									Siris	100			E-77'36'41.78"	
									Jamun	150				
									p papri	150				
									arjun	150				
									alstonia	100				
4	CA TP				Bahbalpur Dayalpur road	0.00	1.00	250	papdi	100	N-28'27'76.61"	N-28'29'52.44"		
									arjun	100			E-77'37'57.81"	
									Neem	50				
5	CA TP				chhainsa naryana road	0.00	6.00	1500	Neem	200	N-28'25'68.28"	N-28'25'28.41"		
									siris	200			E-77'45'73.27"	
									jamun	300				
									p. papri	300				
									arjun	300				
									alstonia	200				
Total Compensatory Afforestation (Tall Plants)						0.00	24.00	6000		6000				

Rewari Forest Division

Annual Plan of Operation 2018-19 for Compensatory Afforestation (Tall Plants)

Sr. No	Name Of Scheme	Name of Reach	Beat	Block	Target Achieved		No. of Plants	Species	Which from Nursery	Co-Ordinate	
					Ha.	RKM				Lat.	Long.
1	2	3	4	5	6	7	8	9	10	11	12
1	Campa CA TP (250 Plants per Rkm)	Nandha RF	Pali	Khol	0.00	30.00	7500	Papri-4500, Bakain-2500, Neem-450, Jamun-30, Pilkhan-20	Manethi	28° 10'53.31"	76° 24'46.83"
2	Campa CA TP (250 Plants per Rkm)	Maseet Sec. 4&5	Siha	Dahina	0.00	57.20	14302	Papri-6000, Jamun-350, Neem-1500, Shisham-180, Papri-6272	Manethi , JLN	28° 17'14.75"	76° 25'24.17"
3	Campa CA TP (250 Plants per Rkm)	Kharkhara Rajpura Malahera Rd. Km 0-8, L&R	Dharuhera	Dharuhera	0.00	9.00	2250	Jakranda-100, Neem-500, Papri-1650,	JLN	28° 12'33.87"	76° 46'5.06"
4	Campa CA TP (250 Plants per Rkm)	Alawalpur Bhatsana Rd. Km 0-4, L&R	Dharuhera	Dharuhera	0.00	3.00	750	Papri-400, Neem-350	JLN	28° 10'21.67"	76° 47'9.49"
5	Campa CA TP (250 Plants per Rkm)	Bhatsana to NRP Bass Rd. Km 0-4, L&R	Dharuhera	Dharuhera	0.00	4.00	1000	Papri-650, Neem-350	JLN	28° 9'19.01"	76° 46'33.57"
6	Campa CA TP (250 Plants per Rkm)	Malpura to Mau Rd. Km 0-2, L&R , Malpura to Garhi Rd. Km 0-1, L&R	Dharuhera	Dharuhera	0.00	4.00	1000	Papri-700, Neem-300	JLN	28° 13'30.93"	76° 47'50.25"
7	Campa CA TP (250 Plants per Rkm)	Nayagaon Distry. Km 0-6, L&R	Kakoria	Dharuhera	0.00	10.00	2500	Papri-1300, Neem-400, Cut Sangwan-50, Jakranda-50. B. Papri-400, Siras-300	JLN	28° 11'24.91"	76° 47'26.79"
8	Campa CA TP (250 Plants per Rkm)	Kakoria Distry. Km 0-6, L&R	Kakoria	Dharuhera	0.00	10.00	2500	Neem-200, Papri-1000, Bakain-750, Siras-300, Shisham-250	JLN	28° 15'4.63"	76° 36'37.16"
9	Campa CA TP (250 Plants per Rkm)	Rewari Jhajjar Rd. 1-7, L&R	Bikaner	Rewari	0.00	10.00	2500	Bakain-300, Papri-1800, Neem-100, Jamun-100, Jakranda-100, Kazalia-100	Mandhiya	28.265896, 28.214445	76.61246, 76.61389
10	Campa CA TP (250 Plants per Rkm)	Noorpur to Ghurkawas Rd. Km 0-5, L&R	Bikaner	Rewari	0.00	7.00	1750	Siras-200, Bakain-300 Shisham-100, Papri-1150	Mandhiya	28.286781, 28.257444	76.63799, 76.62809
11	Campa CA TP (250 Plants per Rkm)	NH-71 to Rajawas Km 0-2, L&R	Bikaner	Rewari	0.00	2.00	500	Bakain-200, Neem-100, Papri-200	Mandhiya	28.289091, 28.286379	76.61332, 76.62641
12	Campa CA TP (250 Plants per Rkm)	NH-71 to Bhurthal Jat Rd. Km 0-1, L&R	Bikaner	Rewari	0.00	1.00	250	Neem-100, Papri-150	Mandhiya	28.266827, 28.266703	76.629691, 76.64166
Total Rewari Range (CA)					0.00	147.20	36802				
13	Campa CA TP (250 Plants per Rkm)	RF Jhabua Comp. No. 9	JHABUA	JHABUA	0.00	10.00	2500	Papri-1570, Siras-230, Kazalia Pinata-100, Gulmohar-100, (Lasura-300,Safed Siras-200 Bawal Nry.)	Jhabua	N 28 00' 42.14"	E 76 39'36.47"
14	Campa CA TP (250 Plants per Rkm)	RF Jhabua Comp. No. 1	JHABUA	JHABUA	0.00	10.00	2500	Papri-2000, Siras-150, Gulmohar-150, Alastonia-200	Jhabua	N 28 00' 55.79"	E 76 39'24.90"
15	Campa CA TP (250 Plants per Rkm)	BAWAL DISTY. KM 0-3 L&R	MANGLES WAR	G.BOLNI	0.00	2.00	500	Papri-120, Shisham-55,Neem-50,K.Pinata-175,(Pilkhan-100 Bawal Nry.)	Bawal	N 28 07'62.69"	E 76 63'35.64"

Sr. No	Name Of Scheme	Name of Reach	Beat	Block	Target Achieved		No. of Plants	Species	Which from Nursery	Co-Ordinate	
					Ha.	RKM				Lat.	Long.
1	2	3	4	5	6	7	8	9	10	11	12
16	Campa CA TP (250 Plants per Rkm)	MANGLESWAR DISTY. KM 0-3 L&R	MANGLES WAR	G.BOLNI	0.00	2.00	500	Papri-300, Lajestonia-24,Gulmohar-10,Chakresia-50,Alstonia-116	Sahbajpur	N 28 07'61.65"	E 76 62'24.49"
17	Campa CA TP (250 Plants per Rkm)	RAJIYAKI DISTY. KM 6-14 L&R	BALAWAS	BAWAL	0.00	8.00	2000	Papri-1300, Shisham-300, Neem-200, Bakain-200	Bawal	N 28 15'57.25"	E 76 53'07.18"
18	Campa CA TP (250 Plants per Rkm)	BAWAL DISTY. KM 5-9 L&R	BALAWAS	BAWAL	0.00	4.00	1000	Papri-700, Neem-200,Shisham-100	Bawal	N 28 07'93.14"	E 76 56'83.28"
19	Campa CA TP (250 Plants per Rkm)	Sulkha Naichana Bawal RD. Km 0-5	BAWAL	BAWAL	0.00	4.00	1000	Papri-600, Neem-25,Bakain-200, Shisham-75,K.Pinata-100	Bawal	N 28 12'41.36"	E 76 55'35.65"
20	Campa CA TP (250 Plants per Rkm)	HSIIDC PLOT NEAR ASALWAS	SUTHANA	G.BOLNI	0.00	2.00	500	Papari-350, Alstonia-10, Jakranda-50, Sagwan-50,Chakresia-40	Sahbajpur	N 28 11'50.35"	E 76 62'03.25"
21	Campa CA TP (250 Plants per Rkm)	JLN CANAL KM 49-53 L&R	DULHERA	Jhabua	0.00	4.00	1000	Papri-648,Arjun-120, Safed Sirsh-27, Shisham-125,Shatoot-80	Sahbajpur	N 28 07'84.24"	E 76 62'28.09"
22	Campa CA TP (250 Plants per Rkm)	JLN CANAL KM 44-48 L&R	MANGLES WAR	G.BOLNI	0.00	4.00	1000	Alastonia-9, Pilkhan-100,Arjun-18, Pipal-30, Papari-600, Amaltas-20,, Sagwan-25(K.Pinata-98,Jamun-100Bawal Nrv.)	Sahbajpur	N 28 07'30.85"	E 76 62'12.00"
			Total Bawal Range (CA)		0.00	50.00	12500				
23	Campa CA TP (250 Plants per Rkm)	Drauli Tumna Rd Km 0 to 4 L&R	Berli	Jatusana	0.00	4.00	1000	Siris , Bakain		N 28° 20' 16.089" N 28° 21' 0.364"	E 76° 26' 39.035" E 76° 27' 4.871"
24	Campa CA TP (250 Plants per Rkm)	Diwana Minor Km 0 to 5 L&R	Berli	Jatusana	0.00	5.00	1250	Papri		N 28° 18' 37.566" N 28° 16' 46.588"	E 76° 33' 5.323" E 76° 30' 37.68"
25	Campa CA TP (250 Plants per Rkm)	Sudhrana Jhaswa Rd Km 0 to 4 L&R	Sudhrana	Nahar	0.00	6.00	1500	Pipal, Balamkhira , kachnar , Shisham , Papri , Shatoot , Ariun , gulmohar		N28 ° 27' 15.44" N 28°25 '29.64 "	E 76° 25' 35.78" E 76°25 '0.71 "
26	Campa CA TP (250 Plants per Rkm)	Liload Kuhard Rd Km 0 to 3 L&R	Sudhrana	Nahar	0.00	5.80	1450	Bakain , Siris ,Gullar , Shisham , Neem , Balamkhira , Papri		N28 ° 27' 1.369" N 28°25 '27.640 "	E 76° 24' 6.007" E 76°23 '45.432 "
27	Campa CA TP (250 Plants per Rkm)	Bhurthal Minor Km 0 to 4L&R	Jharoda	Nahar	0.00	6.00	1500	Papri, Bakain, Siris		28°24'18.22"28 °23'11.39"	76°25'41.99" E 76°27'11.14" E
28	Campa CA TP (250 Plants per Rkm)	Bhurthala Minor Km 0 to 4 L&R	Jharoda	Nahar	0.00	6.00	1500	Papri , Bakain, Shisham		28°21'11.13"28 °21'34.23"	76°25'20.97" E 76°27'27.69" E
			Total Nahar Range (CA)		0.00	32.80	8200				
Total Compensatory Afforestation (Tall Plants)					0.00	230.00	57502				

Mahendergarh Forest Division

Annual Plan of Operation 2018-19 for Compensatory Afforestation (Tall Plants)

Sr. No.	Name of scheme	Name of			Name of Site	Khasra No./ KM/RD	Plantation Month	Target Achieved		Spacing	Name of Species Planted	Total no. of Plants Species wise	GPS Coordinates	
		Range	Block	Beat				Ha.	RKM				Latitude	Longitude
1	2	3			4	5	6	7	8	9	10	11	12	13
1	CA TP	NCH	N.Dargu	Golwa	NCH- Nizampur-Bhedani Road(0-5L&R)			0.00	10.00	4X4	Shisham	500	27°53'12.32"N	76°05'22.57"E
					Sahbajpur - Dhani Thakran ki						Papri	1590	27°52'48.09"N	76°05'24.41"E
											Neem	400		
											Jamun	10		
2	CA TP	NCH	Nizampur	Panchnota	Naya Gaon - Baval (0-4 L&R)			0.00	5.00	4X4	Sirs	1100	27°54'58."N	76°01'24."E
											Papri	150	--	--
Total CA NCH								0.00	15.00			3750		
3	CA TP	Narnaul	Narnaul Ist	Resulpur	Kultajpur Section 4&5	--	Aug-18	0.00	5.08	4x4	P.Papri	1270	28°03'12.81"N	76°01'57.35"E
4	CA TP	Narnaul	Narnaul Ist	Mukandpura	Mukandpura R/F	--	Sep-18	0.00	2.08	4x4	P.Papri	520	27°57'50.72"N	76°04'17.98"E
5	CA TP	Narnaul	Narnaul Ist	Resulpur	Resulpur R/F & Thana Section 4&5	--	Aug-18	0.00	34.03	4x4	Neem , P.Papri, Beri, Imli, Kheri	8520	28°02'52.26"N	76°04'13.17"E
6	CA TP	Narnaul	Narnaul Ist	Krishanwati	Narnaul City	--	Aug-18	0.00	1.80	4x4	Neem,	451	28°03'07.47"N	76°03'55.73"E
7	CA TP	Narnaul	Narnaul Ist	Krishanwati	Krishnawati R/F	--	Aug-18	0.00	28.00	4x4	Neem, Siras, Gullar, Shisham, P.Papri, Lehsura, Sahtoot,	7000	28°04'12.71"N	76°07'13.38"E
8	CA TP	Narnaul	Bachhod	Dublana	Bachhod to Sihma Road	--	Aug-18	0.00	1.90	4x4	P.Papri	475		
9	CA TP	Narnaul	Bachhod	Bachhod	Bachhod to Kunjapura Road	--	Aug-18	0.00	4.00	4x4	Siras, P.Papri	1000	28°03'45.87"N	76°12'51.81"E
10	CA TP	Narnaul	Bachhod	Barkoda	Lehroda to Guwani Road	--	Aug-18	0.00	4.11	4x4	P.Papri, Siras, Neem	1026	28°05'59.46"N	76°07'17.09"E
11	CA TP	Narnaul	Narnaul 2nd	Krishanwati	Neerpur to Mandhana Road	--	Aug-18	0.00	6.00	4x4	P.Papri, Neem	1500	28°3'43.46"N 28°1'13.41"N	76°8'38.06"E 76°09'13.30"E
12	CA TP	Narnaul	Narnaul 2nd	Khorma	Dochana Distry.	--	Aug-18	0.00	4.00	4x4	P.Papri	1000	28°06'08.57"N	76°03'54.18"E
13	CA TP	Narnaul	Narnaul Ist	Resulpur	Narnaul to Koriyawas Road	--	Aug-18	0.00	8.00	4x4	Siras, Neem, P.Papri, Shisham,	2000	28°02'16.18"N	76°04'17.23"E
14	CA TP	Narnaul	Narnaul Ist	Mukandpura	Mukandpura App. Road	--	Sep-18	0.00	5.00	4x4	Baikan, Kajelia, P.Papri,	1250	28°00'17.43"N	76°04'55.26"E
Total CA NNL									104			26000		

Sr. No.	Name of scheme	Name of			Name of Site	Khasra No./ KM/RD	Plantation Month	Target Achieved		Spacing	Name of Species Planted	Total no. of Plants Species wise	GPS Coordinates	
		Range	Block	Beat				Ha.	RKM				Latitude	Longitude
1	2	3			4	5	6	7	8	9	10	11	12	13
15	CA TP	M.Garh	Duloth	Duloth	RF Khairoli	Mustil No.1441451 48	18-Sep	0.00	27.21	4x4	Jaal	1800	28°12'41.27"N	76° 5'10.20"E
											Neem (Azadirachta indica)	3047		
											Shisham (Dalbergia sissoo)	70		
											Gul Mohar	100		
											Pipal (Ficus religiosa)	1		
											Bar (Ficus benghalensis)	1		
											Gunan	49		
											P.Papri(Holoptelia integrefolia)	1070		
											Sirs (Albizia lebbeck)	60		
											Kaijalia (kizelia pinnata)	100		
											Shahtoot (Morus alba)	125		
Badami Papri	380													
Total	6803													
16	CA TP	M.Garh	Duloth	Sohla	RF Sohla	144// 2 to 25 134// 20 to 23 145// 1 to 3, 8to12	Aug-18	0.00	20.92	4x4	P.Papri(Holoptelia integrefolia)	2040	28°13'16.40"N	76° 3'21.37"E
											Badami Papri	90		
											Dhuk	500		
											Neem (Azadirachta indica)	2600		
											Total	5230		
17	CA TP	M.Garh	Satnali	Nangal Mala	RF Nangal Mala	camp. 9// 1,2,3,8 to 14, 17 to 24, 21/1	Aug-18	0.00	38.92	4x4	P.Papri(Holoptelia integrefolia)	4470	28°21'58.3" N	76°03'14.9" E
											Neem (Azadirachta indica)	2000		
											Dasi Papri	1084		
											Shisham (Dalbergia sissoo)	240		
											Shahtoot (Morus alba)	115		
											Imli	320		
											Simbal	1500		
Total	9729													
18	CA TP	M.Garh	M.Garh	Salimabad	RF Salimabad	9// 18 to 19, 22,23,24/1,v 17// 2 to 4 , 7,8, 11,12,13/1, 19,20 18//3,21 22,	Aug-18	0.00	12	4x4	Neem (Azadirachta indica)	1105	28°15'22.68"N	76° 9'58.63"E
											Kheri (Acacia senegaL)	780		
											Beri (Ziziphus mauritiana)	1100		
											Shisham (Dalbergia sissoo)	15		
											Total	3000		

Sr. No.	Name of scheme	Name of			Name of Site	Khasra No./ KM/RD	Plantation Month	Target Achieved		Spacing	Name of Species Planted	Total no. of Plants Species wise	GPS Coordinates	
		Range	Block	Beat				Ha.	RKM				Latitude	Longitude
1	2	3			4	5	6	7	8	9	10	11	12	13
19	CA TP	M.Garh	M.Garh	Salimabad	Mahendergarh Sec.- 4&5 Area	48	Aug-18	0.00	0.95	4x4	Neem (Azadirachta indica)	238	28°15'47.74"N	76° 9'48.90"E
											Total	238		
20	CA TP	M.Garh	Nangal Sirohi	Beri Bhandor	Beri Sec. 4&5 Area	106,495 to 500 557 to 560	Aug-18	0.00	12	4x4	Neem (Azadirachta indica)	2368	28°12'58.64"N	76° 9'53.19"E
											Simbal	44		
											Kajalia (kizelia pinnata)	70		
											Shisham (Dalbergia sissoo)	119		
											Sahjana	114		
											Gullar	104		
											Lasroa (Cordia dicotoma)	107		
											Imli	74		
											Total	3000		
21	CA TP	M.Garh	Nangal Sirohi	Dongra Ahir	Bhandor Unchi Sec. 4&5 Area	267	Aug-18	0.00	12	4x4	Neem (Azadirachta indica)	1980	28°13'23.57"N	76°10'5.28"E
											Shahtoot (Morus alba)	175		
											Gundan	290		
											Beri (Ziziphus mauritiana)	468		
											Sahjana	40		
											Gullar	40		
											Pipal (Ficus religiosa)	7		
											Total	3000		
22	CA TP	M.Garh	M.Garh	Salimabad	RF Dulana	6//13,18,22, 23, 17//2,3,8,13, 18	Aug-18	0.00	7	4x4	Neem (Azadirachta indica)	1091	28°15'55.07"N	76°11'25.70"E
											Sirs (Albizia lebbeck)	130		
											Gunan	140		
											Shisham (Dalbergia sissoo)	220		
											Bar (Ficus benghalensis)	5		
											Pipal (Ficus religiosa)	5		
											Pilkhan (Ficus virens)	74		
											Kajalia (kizelia pinnata)	50		
											Sahtoot	35		
											Total	1750		
					Total M.garh			0.00	131.00			32750		
					Total Compensatory Afforestation (Tall Plants)			0.00	250.00			62500		

Palwal Forest Division

Annual Plan of Operation 2018-19 for Compensatory Afforestation (Tall Plants)

S. No.	Type of Land (Forest/Non-Forest Land)	Name of Scheme / Component	Name of Range/Block/Beat	Name of Site	Khasra No. Km/RD	Plant-ation Month	Target achieved		Spa-cing (m)	Species	Total no. of Plants	GPS Coordinates	
							Ha.	RKM				13	14
1	2	3	4	5	6	7	8	9	10	11	12	13	14
1	Reserve Forest	CAMPA/ CA./ T.P.	Palwal/Ghuri/Rasulpur	Sultanpur R.F.		9/2018	0.00	25.90	4x4	Pipal	455	28° 04' 31.6"	077° 29' 07.3"
										Siris	40		
										Neem	80		
										B.Papri	2400		
										Shisham	3500		
Total	6475												
2	Un-Classed Forest	CAMPA/ CA./ T.P.	Hodal/Hassanpur/Hassanpur	Hassanppur Un-Classed Forest		8/2018	0.00	12.60	4x4	Arjun	1319	27° 57' 13.9"	077° 31' 50.5"
										Pipal	200		
										Neem	100		
										Kada,	46		
										Shisham	1485		
Total	3150												
Total Compensatory Afforestation (Tall Plants)							0.00	38.50			9625		

Mewat Forest Division

Annual Plan of Operation 2018-19 for Compensatory Afforestation (Tall Plants)

Sr. No.	Name of Scheme/ Component	Name of Range	Name of Block	Name of Beat	Name of Reach	Km. / RD/ Khasra No.	Plantation month/ Year	Target Achieved		Spacing (m)	Name of Species	N. of Plants	GPS Reading	
								Ha.	RKM				Latitude	Longitude
1	3	4	5	6	7	8	9	10	11	12	13	14	15	16
1	TP (CA)@250 Plants Per RKM	Punhana	Punhana	Punhana	Punhana to Jamalgarh road km	1-13 L&R	8/2018	0.00	10.00	4x4	Neem	1000	N 27°48'08.10"	E77°08'12.43"
											Papri	1500		
											Total	2500		
2	TP (CA)@250 Plants Per RKM	FP. Jhirka	FP. Jhirka	Jhir	Firozpur Jhirka to Tizara Road km.	0-6 L&R	8/2018	0.00	15.00	4x4	Papri	3000	N 27°47'43.5"	E76°56'48.9"
											Semal	200		
											Toot	200		
											B.Papri	200		
											Neem	150		
											Total	3750		
3	TP (CA)@250 Plants Per RKM	FP. Jhirka	Alipur Tigra	Biwan	Firozpur Jhirka to Biwan Road km.	0-14.5 L&R	8/2018	0.00	15.00	4x4	Papri	1500	N 27°47'00.9"	E76°57'11.7"
											Siris	250		
											Kattta	250		
											Neem	1000		
											Kachnar	250		
											P.Papri	500		
Total	3750													
4	TP (CA)@250 Plants Per RKM	Nuh	Tauru	Tauru	Tauru to Pachgaon Road Km.	0 to 5 L&R	07/2018	0.00	12.00	4X4	Shisham	3000	N28°12'17.661"	E76°57'19.328"
											Total	3000		
Total Road (CAMPA Scheme)								0.00	52.00			13000		
5	TP (CA)@250 Plants Per RKM	Nuh	Nuh	Nallhar	Palla R.F		07/2018	0.00	25.00	4X4	Neem	2500	N 28°07'34.5"	E77°58'7.2"
											Papri	3750		
Reserve Forests (CAMPA Scheme)								0.00	25.00			6250		
6	TP (CA)@250 Plants Per RKM	Punhana	Punhana	Pinagwan	Pinagwan Sec. 4&5		8/2018	0.00	30.00	4x4	Papri	7500	N 27°52'20.06"	E 77°04'12.15"
											Total	7500		
7	TP (CA)@250 Plants Per RKM	FP. Jhirka	Alipur Tigra	Biwan	Reegarh Sec. 4&5		8/2018	0.00	30.00	4x4	Papri	7000	N 27°44'52.9"	E76°58'33.4"
											Neem	500		
											Total	7500		
8	TP (CA)@250 Plants Per RKM	FP. Jhirka	FP. Jhirka	Agaon	Agaon Sec. 4&5		8/2018	0.00	20.00	4x4	Papri	4600	N 27°43'07.3"	E76°55'04.9"
											Neem	200		
											Siris	200		
											Total	5000		
9	TP (CA)@250 Plants Per RKM	FP. Jhirka	Alipur Tigra	Biwan	Ghata Shamshabad Sec. 4&5		8/2018	0.00	34.00	4x4	Papri	7000	N 27°46'04.3"	E77°01'05.9"
											Imli	1000		
											Siris	500		
											Total	8500		
10	TP (CA)@250 Plants Per RKM	FP. Jhirka	Alipur Tigra	Chittora	Mahu Sec. 4&5		8/2018	0.00	10.00	4x4	Papri	1250	N 27°50'23.6"	E77°03'04.7"
											Neem	700		
											Siris	400		
											Arjun	150		
											Total	2500		

Sr. No.	Name of Scheme/ Component	Name of Range	Name of Block	Name of Beat	Name of Reach	Km. / RD/ Khasra No.	Plantation month/ Year	Target Achieved		Spacing (m)	Name of Species	N. of Plants	GPS Reading	
								Ha.	RKM				Latitude	Longitude
1	3	4	5	6	7	8	9	10	11	12	13	14	15	16
11	TP (CA)@250 Plants Per RKM	FP. Jhirka	FP. Jhirka	Jhir	Jhir Sec. 4&5 M.C Area	No. 2,3	8/2018	0.00	17.00	4x4	Papri	4250	N 27°47'53.0"	E76°56'18.1"
											Total	4250	N 27° 47' 49.7"	E76° 55' 40.5"
12	TP (CA)@250 Plants Per RKM	Nuh	Rewasan	Khod	Mehrola Sec. 4&5		07/2018	0.00	35.00	4X4	Neem	1500	N 28°12'4"	E77°02'45"
											Bakain	1500		
											Papri	5750		
											Total	8750		
13	TP (CA)@250 Plants Per RKM	Nuh	Tauru	Mohd.Pur	Bissar Akbarpur Sec. 4&5		07, 08 / 2018	0.00	35.00	4X4	Neem	2000	N 28°18'44.18"	E 76°56'29.56"
											Papri	4000		
											Siris	2750		
											Total	8750		
											Total Forests U/S 4&5 (CAMPA CA TP@250 Plants Per RKM)			
14	TP (CA)@250 Plants Per RKM	FP. Jhirka	Nagina	Bhadas	Kotla Bundh RD	0 to 3700 mtr. L&R	8/2018	0.00	19.00	4x4	Neem	1500	N 27°56'55.4"	E77°00'04.6"
											Siris	1000		
											Papri	1000		
											Arjun	1200		
											Alstonia	50		
											Total	4750		
15	TP (CA)@250 Plants Per RKM	FP. Jhirka	FP. Jhirka	Jhir	Jhir Bundh		8/2018	0.00	3.00	4x4	Papri	750	N 27°47'53.0"	E76°56'18.1"
											Total	750		
16	TP (CA)@250 Plants Per RKM	FP. Jhirka	Alipur Tigra	Jhimrawat	Basai Khanjada Bundh Km.	0 to 2 L&R	8/2018	0.00	10.00	4x4	Papri	2000	N 27°57'46.1"	E77°02'44.5"
											Neem	500		
											Total	2500		
Total Bundh								0.00	32.00			8000		
Total Compensatory Afforestation (Tall Plants)								0.00	320.00			80000		

Morni-Pinjore Forest Division

Annual Plan of Operation 2018-19 for Tall Plants under Net Present Value

Sr. No.	Name of Range	Name of Block	Name of Beat	Location	Target Fixed		Achieved Target		No of Plants Planted		GPS Reading	
					Ha.	RKM	Ha.	RKM	Species	No.	Latitude	Longitude
1	3	4	5	6	7	8	9	10	11	12	13	14
1	Kalka	Surajpur	Basolan	Khera Prempur Road	0.00	5.00	0.00	5.00	Shisham	950	30 49 1.27	76 51 47.99
								Silver Oak	300			
								Total	1250			
2	Kalka	Surajpur	Surajpur	Railway Line RD- 256 to 260	0.00	10.00	0.00	10.00	Molsari	340	30 48 8.111	76 54 2.02
								Chakresa	198			
								Bottle brush	225			
								Silver Oak	130			
								Champa	200			
								Bhedra	198			
								Arjun	399			
								Kachnar	200			
								Jamun	240			
								Shisham	250			
								Amla	120			
								Total	2500			
3	Kalka	Surajpur	Basolan	Pinjore Nalagarh Raod Km 2 to 8	0.00	4.00	0.00	4.00	Chakresia	200	30 48 50.14	76 53 20.608
								Alstonia	100			
								Beheda	150			
								Hathiphal	30			
								Kachnar	100			
								Arjun	120			
								Bottle brush	200			
								Shisham	100			
								Total	1000			
4	Kalka	Nanakpur	Nanakpur	Pinjore Nalagarh Raod Km 8 to 12	0.00	2.00	0.00	2.00	Pilkhna	230	30 51.763	76 51.235
								Dank	230			
								Shisham	40			
								Total	500			
5	Kalka	Nanakpur	Kona	Pinjore Nalagarh Raod Km 12 to 15	0.00	2.25	0.00	2.25	Papri	489	30 53.07	76 50.08
								Dank	62			
								Pilkhna	5			
								Shisham	6			
								Total	562			
6	Kalka	Nanakpur	Marranwala	Pinjore Nalagarh Raod Km 12 to 18	0.00	1.75	0.00	1.75	Shisham	230	30 54.29	76 49.01
								Neem	67			
								Champa	32			
								Silver Oak	87			
								Papri	10			
								Pilkhna	12			
								Total	438			
				Total Kalka	0.00	25.00	0.00	25.00		6250		
7	Pinjore	Chiken	Janouli	Khoi Ghat to Top Banasar 0 to 4.5 Km	0.00	10.00	0.00	10.00	Pahari Papri	2140	30 47 59.29	76 59 18.79
								Bahera	240			
								Dek	120			

Sr. No.	Name of Range	Name of Block	Name of Beat	Location	Target Fixed		Achieved Target		No of Plants Planted		GPS Reading	
					Ha.	RKM	Ha.	RKM	Species	No.	Latitude	Longitude
1	3	4	5	6	7	8	9	10	11	12	13	14
8	Pinjore	Mallah	Jabrot	DP 241	0.00	10.00	0.00	10.00	Total	2500		
									Gullar	200		
									Lasura	200		
									Papri	960		
									Shisham	940		
									Amla	90		
									Peepal	10		
									Barota	10		
									Kapoor	90		
								Total	2500			
9	Pinjore	Pinjore	Pinjore	Pinjore-Parwanoo By pass	0.00	10.00	0.00	10.00	Alastonia	950	30 49 18.78	76 56 23.81
									Papri	800		
									Shisham	450		
									Chakrasia	300		
									Total	2500		
10	Pinjore	Pinjore	Pinjore	Railway Line	0.00	25.00	0.00	25.00	Papri	1800		
									Jamun	1800		
									Gulabi Toon	700		
									Bahera	1050		
									Arjun	900		
									Total	6250		
				Total Pinjore Range	0.00	55.00	0.00	55.00	0	13750		
11	Panchkula	Panchkula	Panchkula	Birhaggar PF	0.00	20.00	0.00	20.00	Shisham	3000	30 41 31.63	76 52 38.66
									Papri	1425		
									Hathiphal	300		
									Interlobium	100		
									Pipal	155		
									Amla	12		
									Barota	4		
									Neem	2		
									Jamun	2		
Total	5000											
12	Panchkula	Burjkotian	Kolsu	R-70, C-6	0.00	5.00	0.00	5.00	Shisham	500	30 43 44.3	76 57.1.7
									Papri	750		
									Total	1250		
13	Panchkula	Burjkotian	Kolsu	R-70, C-6	0.00	25.00	0.00	25.00	Shisham	2000	30 43 39.6	76 57 8.6
									Beri	2000		
									Amla	2000		
									Bamboo	250		
									Total	6250		
				Total Panchkula	0.00	50.00	0.00	50.00	0	12500		
14	Morni	Morni	Morni	Bajroli Johri to Barisher Raod 0 to 5 RKM	0.00	5.00	0.00	5.00	Amaltas	250	30 42 28.79	77 03 49.93
									Gulmohar	250		
									Arjun	250		
									Simbal	250		
									Kachnar	250		
									Total	1250		

Sr. No.	Name of Range	Name of Block	Name of Beat	Location	Target Fixed		Achieved Target		No of Plants Planted		GPS Reading	
					Ha.	RKM	Ha.	RKM	Species	No.	Latitude	Longitude
1	3	4	5	6	7	8	9	10	11	12	13	14
15	Morni	Morni	Morni	Morni to Raipur rani Road 1 to 5 Km	0.00	4.00	0.00	4.00	Amaltha	250	30 41 42.67	7704 28.32
									Gulmohar	250		
									Arjun	150		
									Simbal	100		
									Kachnar	250		
									Total	1000		
16	Morni	Morni	Morni	Morni to Nalaghat Road 0 to 5 Km	0.00	4.00	0.00	4.00	Amaltha	350	30 40 28.07	77 06 27.35
									Gulmohar	50		
									Arjun	250		
									Simbal	150		
									Kachnar	200		
									Total	1000		
17	Morni	Morni	Barwa	Bajroli Johri to Barisher Raod 6 to 11 RKM	0.00	5.00	0.00	5.00	Pilkhan	100	30 41 56.46	77 06 05.67
									Amaltas	500		
									Gulmohar	100		
									Kachnar	500		
									Kusum	50		
									Total	1250		
18	Morni	Morni	Thandog	Nalaghat to Kaderan Kenchi Mod Road 0 to 12 Km	0.00	12.00	0.00	12.00	Pilkhan	100	30 39 46.08	77 07 23.33
									Amaltas	1400		
									Gulmohar	400		
									Simbal	400		
									Kachnar	700		
									Total	3000		
				Total Morni	0.00	30.00	0.00	30.00		7500		
19	Raipur Rani	Raipur Rani	Parwala	Tirlokpur Road 2 to 11 km left & right	0.00	22.00	0.00	22.00	Papri	2800	30 35 59.56	77 00 37.69
									Arjun	1405		
									Alastonia	570		
									Kusham	25		
									Hatiphal	350		
									Jhinghan	30		
									Pipal	35		
									Pillkhan	30		
									Bahera	115		
									Shisham	140		
									Total	5500		
20	Raipur Rani	Raipur Rani	Parwala	Katouli Road 0 to tail km left & right	0.00	6.00	0.00	6.00	Papri	595	30 35 42.72	77 00 16.20
									Arjun	125		
									Alastonia	280		
									Pipal	10		
									Pillkhan	170		
									Gullar	320		
									Total	1500		
21	Raipur Rani	Raipur Rani	Raipur Rani	Bhurewala Bhood Road km 0 to tail left & right	0.00	3.00	0.00	3.00	Papri	250	30 33 03.17	77 06 27.00
									Arjun	125		
									Alastonia	375		
									Total	750		

Sr. No.	Name of Range	Name of Block	Name of Beat	Location	Target Fixed		Achieved Target		No of Plants Planted		GPS Reading			
					Ha.	RKM	Ha.	RKM	Species	No.	Latitude	Longitude		
1	3	4	5	6	7	8	9	10	11	12	13	14		
22	Raipur Rani	Raipur Rani	Raipur Rani	Badona to Hangola Road 0 to tail km left & right	0.00	6.00	0.00	6.00	Papri	80	30 34 16.45	77 0 25.65		
									Alastonia	140				
									Kusham	15				
									Hatiphall	140				
									Jhinghan	100				
									Pipal	20				
									Chakrasia	12				
									Shtut	50				
									Toon	260				
									Gullar	473				
									Bahera	100				
									Shisham	110				
								Total	1500					
23	Raipur Rani	Raipur Rani	Raipur Rani	Raipur Rani to Tirlokpur Road 0 to 2 km left & right	0.00	3.00	0.00	3.00	Arjun	100	30 34 59.73	77 00 44.76		
									Alastonia	100				
									Chakrasia	50				
									Awala	20				
									Toon	290				
									Neem	6				
									Pillkhan	165				
									Bahera	19				
									Total	750				
				Total NPV (Tall Plants)	0.00	200.00	0.00	200.00		50000				

Ambala Forest Division

Annual Plan of Operation 2018-19 for Tall Plants under Net Present Value

Sr. No.	Name of Range	Name of Block	Name of Beat	Name of Scheme	Component	Name of Reach	Location	Target Achieved		Species	No. of Plants	GPS Coordinates							
								Ha	RKM			Latitude(N)	Longitude(E)						
1	2	3	4	5	6	8	9	10	11	12	13	14	15						
1	Ambala	Ambala West	Ambala	Campa NPV	Tall Plants (100 RKM @ 250 plants per RKM)	Laharsa Road	Km. 0- tail	0.00	2.00	Shisham	20	30° 22'22.66"	76°45'1.81"						
										Arjun	280	30° 22'19.76"	76°43'35.9"						
										Jamun	200								
															Total	500			
						2	Ambala	Ambala West	Ambala			Jamitgarh Road	Km. 0- tail	0.00	1.00	Shisham	125	30° 22'25.01"	76°45'12.83"
																Arjun	125	30° 22'7.73"	76°44'30.61"
																Total	250		
						3	Ambala	Ambala West	Ambala			Ghel Road	Km. 0- tail	0.00	1.20	Shisham	150	30° 23'47.99"	76°44'41.3"
																Arjun	150	30° 23'31.7"	76°43'43.00"
																Total	300		
						4	Ambala	Ambala West	Ambala			Dadiyana Road	Km. 0- tail	0.00	1.00	Shisham	230	30° 24'4.71"	76°44'52.44"
																Arjun	20	30° 25'13.23"	76°44'51.46"
Total	250																		
5	Ambala	Ambala West	Ambala			Lohgarh Road	Km. 0- 3	0.00	2.40	Shisham	500	30° 23'45.25"	76°45'50.17"						
										Arjun	100	30° 23'45.1"	76°45'50.63"						
										Total	600	30° 25'16.56"	76°45'52.25"						
6	Ambala	Ambala West	Ambala			Ghaggar Bundh	Km. 0- tail	0.00	2.40	Shisham	600	30° 23'17.33"	76°43'32.62"						
										Total	600	30° 23'17.04"	76°43'33.49"						
7	Ambala	Ambala West	Nasirpur			Babaheri Minor	Km. 0- tail	0.00	5.00	Shisham	200	30° 20'54.21"	76°45'30.12"						
										Arjun	1050	30° 18'31.51"	76°47'50.65"						
										Total	1250								
8	Ambala	Jansui	Naggal			Tangri Right Marginal Bundh	RD 40-50	0.00	12.00	Shisham	3000	30° 14'25"	76°45'40"						
										Total	3000	30° 13'28.72"	76°42'26.49"						
9	Ambala	Jansui	Jaitpur			Bhunni Bundh	RD 0-tail	0.00	8.00	Shisham	2000	30° 11'54.66"	76°38'1.35"						
										Total	2000	30° 10'55.2"	76°37'19.33"						
10	Ambala	Ambala East	Mohra			DUK Railway Line	Km. 189-191	0.00	3.00	Shisham	750	30° 15'20.5"	76°51'01.2"						
										Total	750	30° 15'59.5"	76°51'08.5"						
11	Ambala	Ambala East	Khudda			Brahman Majra Road	-	0.00	1.00	Shisham	250	30° 18'20.6"	76°52'47.8"						
										Total	250	30° 18'05.3"	76°53'12.2"						
12	Ambala	Ambala East	Shahpur			Bara to Dhurali Road	-	0.00	1.00	Shisham	250	30° 17'44.3"	76°47'43.0"						
										Total	250	30° 17'48.1"	76°47'08.1"						
13	Naraingarh	Naraingarh	Chechi Majra	CAMPA	N.P.V. (Tall plants @ 250 plants per RKM)	Chechi Majra Sec 4&5	-	0.00	5.00	Shisham	1250	30°31'9.71"	77°10'14.24"						
										Total	1250								
14	Naraingarh	Naraingarh	Bhurewala			Laha Sec 4&5	-	0.00	10.00	Shisham	2500	30°31'1.90"	77° 7'8.18"						
										Total	2500								
15	Naraingarh	Naraingarh	Naraingarh			Barri Rasour Sec 4&5	-	0.00	5.00	Shisham	1250	30° 44'16.42"	77°17'09.03"						
										Total	1250								
16	Naraingarh	Kurali	Barsu Majra			Joely road	km. 0 to 5 L/R side	0.00	2.50	Shisham	325	30° 26'35.96"	77°8'22.66"						
										Jamoa	70								
										Neem	30								
										Putranjiva	200								
										Total	625			30° 24'38.88"	77°7'37.60"				

Sr. No.	Name of Range	Name of Block	Name of Beat	Name of Scheme	Component	Name of Reach	Location	Target Achieved		Species	No. of Plants	GPS Coordinates	
								Ha	RKM			Latitude(N)	Longitude(E)
1	2	3	4	5	6	8	9	10	11	12	13	14	15
17	Naraingarh	Kurali	Barsu Majra			Ambli Markanda Kaccha Road	-	0.00	2.50	Shisham	525	30° 24' 51.04"	77° 9' 21.22"
										Jamoa	50	30° 24' 44.11"	77° 9' 53.95"
										Jamun	50		
										Total	625		
18	Naraingarh	Kurali	Kurali			Shahzadpur Sadhoura D.B Road	km. 5-12 L&R side	0.00	5.00	Shisham	260	30° 25' 39"	30° 77° 4' 40"
										Jamoa	250	25' 01"	7' 41"
										Arjun	125		
										Pilkhan	150		
										Neem	200		
										Jamun	55		
										Hrare	40		
										Toon	170		
Total	1250												
19	Saha	Saha	Kalpi	Campa	TP (NPV) (30 RKM @ 250)	NH 344	KM 117.9-128.1	0.00	30.00	Shisham	5037	30° 16' 54.66"	77° 01' 02.61"
										Chakrasia	300	30° 16' 53.84"	77° 01' 02.30"
										Putranjiva	190	30° 18' 05.14"	76° 58' 06.83"
										Jakrinda	16	30° 18' 04.02"	76° 58' 07.51"
										Jamoa	935		
										Jamun	234		
										Mango	214		
										Neem	54		
										Bargad	10		
										Pipal	10		
										Alstonia	106		
										Toon	394		
Total	7500												
Total NPV (Tall Plants)								0.00	100.00		25000		

Yamunanagar Forest Division

Annual Plan of Operation 2018-19 for Tall Plants under Net Present Value

Sr. No	Type of Land (Forest Non-Forest Land)	Name of Scheme/ Component	Name of Range / Block / Beat	Name of Site	Khasra No. Km/RD	Plantation Month	Target achieved		Spacing (M)	Name of Species	No. of Plants Planted	GPS Coordinates	
							Ha.	RKM				Latitude (30°)	Longitude (77°)
1	2	3	4	5	6	7	8	9	10	11	12	13	14
1	CAMPA	NPV TP	JAGADHRI	JAGADHRI	JARODA CUT NALI		0.00	15.00	4MX4M	SHISAM	1950	30°11'43.11414	77°18'19.67456'
										ARJUN	1600		
										TEAK	200	30°11'44.7593	77°16'2.17741
										TOTAL	3750		
2	CAMPA	NPV TP	JAGADHRI	DARAJPUR	MUSTAFAB AD RAILWAY		0.00	12.00	4MX4M	SHISAM	2200	30°0'38.90518	77°7'26.37575
										ARJUN	300	30°10'46.18604	77°6'55.43083
										TEAK	500		
										TOTAL	3000		
3	CAMPA	NPV TP	JAGADHRI	DARAJPUR	DARAZPUR RAILWAY YARD		0.00	4.00	4MX4M	SHISHAM	400	30°9'41.73092	77°11'51.62355
										ARJUN	300	30°9'42.05234	77°11'40.34781
										JAMUN	300		
										TOTAL	1000		
4	CAMPA	NPV TP	YAMUNA NAGAR	HARNOUL	RAILWAY YARD JAGADHRI WORK SHOP		0.00	17.00	4MX4M	ARJUN	440	30°08'13.7"	77°14'20.0"
										SHISHAM	826		
										JAMOVA	2130		
										PIPAL	1		
										NEEM	130		
										PILKHAN	258		
										MANGO	165		
										MOULSARI	100		
										TOON	100		
										CHAKRASIA	50		
										PUTRENJEVA	50		
TOTAL	4250												
5	CAMPA	NPV TP	YAMUNA NAGAR	YNR EAST	GULABGAR H (TC)		0.00	5.00	4MX4M	ARJUN	600	30°05'44"	77°16'06"
										SHISHAM	450		
										JAMOWA	200		
										TOTAL	1250		
6	CAMPA	NPV TP	YAMUNA NAGAR	YNR EAST	JAIPUR ROAD KM 2 TO 8 L/R		0.00	5.00	4MX4M	SHISHAM	700	30°04'01.8"	77°13'32.1"
										AMLA	100		
										JAMOWA	35		
										ARJUN	365		
										TEAK	50		
										TOTAL	1250		
7	CAMPA	NPV TP	YAMUNA NAGAR	YNR EAST	NH-344 KM 72-82 L/R		0.00	35.00	4MX4M	SHISHAM	5756	30°04'58.8	77°18'39.6"
										ARJUN	849		
										JAMUN	705		
										CHAKRASIA	698		
										KACHNAR	90		
										MOULSARI	90		
										GOLDMOHAR	90		

Sr. No	Type of Land (Forest Non-Forest Land)	Name of Scheme/ Component	Name of Range / Block / Beat	Name of Site	Khasra No. Km/RD	Plantation Month	Target achieved		Spacing (M)	Name of Species	No. of Plants Planted	GPS Coordinates	
							Ha.	RKM				Latitude (30°)	Longitude (77°)
1	2	3	4	5	6	7	8	9	10	11	12	13	14
										JAIKRANDA	90		
										AMLA	365		
										PILKHAN	17		
										TOTAL	8750		
8	CAMPA	NPV TP	YAMUNA NAGAR	Harnoul	NH-344 KM 82-90 L/R		0.00	50.00	4MX4M	SHISHAM	4200	30°05'31.8"	77°14'16.4"
										NEEM	410		
										CHAKRASIA	1420		
										PILKHAN	90		
										PIPAL	10		
										JAMUN	2470		
										JAKRANDA	80		
										MOULSARI	121		
										GOLDMOHAR	205		
										ARJUN	560		
										KACHNAR	850		
										TOON	804		
										LEGISTRONIA	150		
										JAMOWA	260		
										PUTREMJEEVA	350		
										BAHERA	370		
										MAHUWA	50		
										SIRAS	100		
										TOTAL	12500		
9	CAMPA	NPV TP	YAMUNA NAGAR	YNR EAST	TAJAKPUR T/CHAINAL		0.00	4.00	4MX4M	NEEM	245	30°07'11.6"	77°19'23.1"
										PUTRENJEEWA	128		
										MAHUWA	130		
										AMLA	100		
										JAMOWA	55		
										TOON	210		
										DEK	44		
										CHAKRASIA	88		
										TOTAL	1000		
10	CAMPA	NPV TP	YAMUNA NAGAR	YNR EAST	BHADURPU R T/CHAINAL		0.00	5.00	4MX4M	BAHERA	500	30°03'55.3"	77°13'17.4"
										AMLA	500		
										SHISHAM	250		
										TOTAL	1250		
11	CAMPA	NPV TP	RADAUR	RADAUR	RADAUR MUSTAFAB		0.00	4.00	4MX4M	SHISHAM	980	30°01.8464	77°08.7397
										JAMUN	20	30°04.3509	77°07.9625
										TOTAL	1000		
12	CAMPA	NPV TP	RADAUR	RADAUR	JUBBAL (TC)		0.00	5.00	4MX4M	SHISHAM	1250	30°02.5536	77°11.7386
										TOTAL	1250		
13	CAMPA	NPV TP	RADAUR	GUNDIANA	KHERI LAKHA SINGH TO		0.00	4.00	4MX4M	SHISHAM	750	30°06.8571	77°08.1944
										CHAKRASIA	50	30°07.4922	77°09.5442
										JAMUN	200		
										TOTAL	1000		

Sr. No	Type of Land (Forest Non-Forest Land)	Name of Scheme/ Component	Name of Range / Block / Beat	Name of Site	Khasra No. Km/RD	Plantation Month	Target achieved		Spacing (M)	Name of Species	No. of Plants Planted	GPS Coordinates	
							Ha.	RKM				Latitude (30°)	Longitude (77°)
1	2	3	4	5	6	7	8	9	10	11	12	13	14
14	CAMPA	NPV TP	RADAUR	GUNDIANA	SIKANDRA BHOGPUR TO		0.00	6.00	4MX4M	SHISHAM	1180	30°06'3.80	77°06'.5024
										JAMUN	120	30°09'.5722	77°04'.3193
										NEEM	200		
										TOTAL	1500		
15	CAMPA	NPV TP	RADAUR	GUNDIANA	GARHI SIKANDARA		0.00	2.00	4MX4M	SHISHAM	400	30°08'.1375	77°05'.9710
										BAHERA	100	30°07'.6067	77°07'.0051
										TOTAL	500		
16	CAMPA	NPV TP	RADAUR	JATHLANA	POTLI (TC)		0.00	10.00	4MX4M	SHISHAM	1480	30°00'.6574	77°10'.6684
										JAMUN	720	29°59'.7953	77°10'.3863
										KACHNAR	200	30°00'.6632	77°10'.6665
										AMLA	100	29°59'.8003	77°10'.3716
										TOTAL	2500		
17	CAMPA	NPV TP	BJAGWANGARH	KAIT	FATEHPUR PF		0.00	17.00	4MX4M	JAMOWA	120	30°8'15.37652	77°20'20.74794
										SHISAM	2950		
										ARJUN	680	30°8'16.24049	77°20'22.54592
										JAMUN	500		
										TOTAL	4250		
Total NPV (Tall Plants)							0.00	200.00			50000		

Kurukshetra Forest Division

Annual Plan of Operation 2018-19 for Tall Plants under Net Present Value

Sr. No.	Name of Range	Name of Block	Name of Beat	Name of Scheme/ Component	Name of Reach	Target Achieved		Total No. of Plants	Species	GPS Coordinates		
						Ha.	RKM			Start Point	End Point	
1	2	3	4	5	6	7	8	9	10	11	12	
1	Pehowa	Bhaurakh	Deewana	CA NPV/Tall Plantation @ 250 Plants per RKM	Karah Sahib to Adhoya Road Km. 0-7 L+R	0.00	12.00	3000	Jamoa 2700, Arjun 300	30°02'54.02" N 76°29'36.86" E	30°04'04.60" N 76°29'25.30" E	
2	Pehowa	Bhaurakh	Deewana		Ishaq to Seonsar Road Km. 0-3 L+R	0.00	2.00	500	Bottal Brush 200, Kadam 200, Chakresia 100	30°02'15.89" N 76°29'37.26" E	30°01'17.82" N 76°29'16.31" E	
3	Pehowa	Bhaurakh	Bhaurakh		Bodha Vayamshala	0.00	1.00	250	Arjun 110, Shisham 100, Gular 40	30°03'16.9" N 76°34'54.6" E		
4	Pehowa	Bhaurakh	Bhaurakh		Markanda Bundh R.D. 20-44 L+R	0.00	16.00	4000	Dek 1400, Arjun 800, Kachnar 1800	30°04'01.98" N 76°33'35.72" E	30°03'41.33" N 76°36'39.81" E	
					Total	0.00	31.00	7750				
5	Thanesar	Jyotisar	Jyotisar	NPV (TP) Total 120 RKM	Left Bundh RD 0-15 L&R	0.00	8.00	2000				
6	Thanesar	Jyotisar	Jyotisar		Markanda Distributry RD 0-15 L&R	0.00	6.00	1500				
7	Thanesar	Jyotisar	Jyotisar		Bhusthla School	0.00	4.00	1000				
8	Thanesar	Jyotisar	Jyotisar		Jhansa to Shahabad Bundh	0.00	4.00	1000				
9	Thanesar	Jyotisar	Jyotisar		Thanesar Distributry RD 0-12 L&R	0.00	2.00	500				
10	Thanesar	Ladwa	Ladwa s)		Dholra T/Chanal from t/well No 4 to WJC and WJC RD 143 TO 150 Right Side ki Right Side	0.00	20.00	5000				
11	Thanesar	Shahabad	Shahabad(N)		G.T Road 181 to 190 L&R Devider & Service Road	0.00	6.00	1500				
12	Thanesar	Shahabad	Shahabad(N)		DUK Railway Line km 180 to 184 L/ Side	0.00	8.00	2000				
13	Thanesar	Shahabad	Shahabad(N)		Damli Buand & Damli Road RD 21-22	0.00	8.00	2000				
14	Thanesar	Shahabad	Shahabad(S)		G.T Road 171 to 181 L&R	0.00	4.00	1000				
15	Thanesar	Shahabad	Shahabad(S)		DUK Railway Line km 164 to 167 L&R Side	0.00	4.00	1000				
16	Thanesar	Thol	Kalshana		Shahabad Thol Road km 1 to 8 L&R	0.00	8.00	2000				
17	Thanesar	Thol	Jhansa		Jhansa Rohti Road km 0 to 3 & Rohti bund 0 to end L&R	0.00	9.00	2250				
18	Thanesar	Thanesar	Pipli		IsharGarh Jalkheri Road km 0 to 8	0.00	4.00	1000				
19	Thanesar	Thanesar	Thanesar		Thanesar Distributry RD FROM Dobi Gath to Barhmsrover	0.00	4.00	1000				
20	Thanesar	Thanesar	Thanesar		Miltray Farm Bir Dhantori	0.00	20.00	5000				
						Total	0.00	119.00	29750			
						Total NPV (Tall Plants)	0.00	150.00	37500			

Kaithal Forest Division

Annual Plan of Operation 2018-19 for Tall Plants under Net Present Value

Sr. No	Type of Land (Forest/ Non-Forest Land)	Name of Scheme/ Component	Name of Range/ Block/Beat	Name of Site	Khasra No. KM/RD	Plantation Month	Target Achieved		Spacing (m)	Name of Species	No. of Plants	GPS Coordinates	
							Ha.	RKM				Longitude	Latitude
1	2	3	4	5	6	7	8	9	10	11	12	13	14
1		TP (NPV)@250 Plants Per RKM	Kaithal/Siwan/Garhi	Padla Guhna Road to Dhundrehri Road	0-6 L&R	Jul-18	0.00	8.00	4x4	Jamun	300	29°47'56.57"N	76°17'08.49"E
										Alustonia	40		
										Shisham	1660		
2		TP (NPV)@250 Plants Per RKM	Kaithal/Kalayath/ Kurar	Kurar to Ujana Road	0-6 L&R	Jul-18	0.00	10.00	4x4	Shisham	2200	29°43'35.28"N	76°12'10.99"E
										Arjun	290		
										Drack	10		
3		TP (NPV)@250 Plants Per RKM	Kaithal/Kalayath/ Kurar	Kheri Lamba to Dhundwa Road	2-4 L&R	Jul-18	0.00	2.00	4x4	Shisham	430	29°47'03.888"N	76°02'21.2869"E
										Drack	20		
										Jamoa	50		
4		TP (NPV)@250 Plants Per RKM	Kaithal/Devban/ Roherian	Franswala to Kutubpur Road	0-2 L&R	Jul-18	0.00	4.00	4x4	Shisham	880	29°47'07.57"N	76°21'08.68"E
										Alustonia	70		
										Arjun	50		
5		TP (NPV)@250 Plants Per RKM	Kaithal/Devban/ Peoda	Titram to Kelram Road	0-4 L&R	07,08/2018	0.00	7.00	4x4	Jamun	100	29°42'56.03"N	76°23'59.89"E
										Arjun	1650		
6		TP (NPV)@250 Plants Per RKM	Kaithal/Kalayath/ Sajuma	Guhna to Sinand Road	0-4 L&R	Jul-18	0.00	5.00	4x4	Shisham	745	29°45'59.00"N	76°15'16.29"E
										Arjun	505		
7		TP (NPV)@250 Plants Per RKM	Kaithal/Kalayath/ Kalayat	Kalayath to Sajuma Road	0-4 L&R	Aug-18	0.00	5.00	4x4	Shisham	685	29°47'26.338"N	76°02'25.9128"E
										Arjun	565		
8		TP (NPV)@250 Plants Per RKM	Kaithal/Kalayath/ Badsikri	Balu to Julani Khera Road	0-3.5 L&R	Aug-18	0.00	3.50	4x4	C.Samia	200	29°36'54.7"N	76°19'07.8"E
										Neem	100		
										Alustonia	250		
										Kachnar	325		
9		TP (NPV)@250 Plants Per RKM	Kaithal/Kalayath/ Badsikri	Kelram, Vazir Khera to Balu Road	0-5 L&R	Aug-18	0.00	5.50	4x4	Arjun	875	29°47'09.6865"N	76°02'35.8246"E
										Shisham	400		
										C.Samia	100		
10		TP (NPV)@250 Plants Per RKM	Kaithal/Kaithal/ Teek	Teek Kathwar to Khanoda Road	0-1.5 L&R	Aug-18	0.00	2.00	4x4	Arjun	500	29°50'36.48"N	76°30'55.87"E
11		TP (NPV)@250 Plants Per RKM	Saraswati/Cheeka /Harnoli	Kamehri Harnoli Road	0-8 L&R	Jul-18	0.00	3.00	4x5	Arjun	70	30.135081N	76.342715E
										Shisham	560		
										Siris	120		

Sr. No	Type of Land (Forest/ Non-Forest Land)	Name of Scheme/ Component	Name of Range/ Block/Beat	Name of Site	Khasra No. KM/RD	Plantation Month	Target Achieved		Spacing (m)	Name of Species	No. of Plants	GPS Coordinates		
							Ha.	RKM				Longitude	Latitude	
1	2	3	4	5	6	7	8	9	10	11	12	13	14	
12		TP (NPV)@250 Plants Per RKM	Saraswati/Kharka/Kharkada	Majri Padtha Road		Jul-18	0.00	3.00	4x5	Shisham	100	29.978239N	76.239388E	
										Arjun	650			
13		TP (NPV)@250 Plants Per RKM	Saraswati/Kharka/Kharkada	Agound Majri Road		Jul-18	0.00	3.00	4x5	Shisham	250	29.991688N	76.248886E	
										Arjun	500			
14		TP (NPV)@250 Plants Per RKM	Saraswati/Kharka/Kharkada	Tarawali to Punjab Boarder		Jul-18	0.00	4.00	4x5	Shisham	70	29.958206N	76.230036E	
										Arjun	850			
										Jamun	80			
15		TP (NPV)@250 Plants Per RKM	Pundari/Pundari/Fatehpur	Fatehpur Escape C-5	C-5		0.00	20.00	4x5	Shisham	4450	29.958206N	76.230036E	
										Lasora	100			
										Jamova	350			
		Total Road (CAMPA NPV TP@250 Plants Per RKM)						0.00	85.00			21150		
16		TP (NPV)@250 Plants Per RKM	Kaithal/Siwan/ Baba Ladana	Khanori Minor RD	25-53 L&R	07,08/2018		8.00	4x4	Arjun	1000	29°50'41.74"N	76°18'05.30"E	
										Shisham	200			
										Jamun	800			
17		TP (NPV)@250 Plants Per RKM	Saraswati/Cheeka/Che	Gagger Bundh RD	99-112 L&R	07, 08/18		7.00	4x5	Shisham	1250	30.067267N	76.237498E	
										Siris	500			
		Total Canal (CAMPA NPV TP@250 Plants Per RKM)						0.00	15.00			3750		
		Total NPV (Tall Plants)						0.00	100.00			24900.00		

Panipat Forest Division

Annual Plan of Operation 2018-19 for Tall Plants under Net Present Value

Sr. No.	Name of Scheme/ Component	Range/Block/Beat	Name of Site	Location with Khasra No/ KM & RD	Plantations of month	Target Achieved		No. of Plants	Sapcing	Species	Start Point		Ent Point	
						Ha.	RKM				Latitude	Longitude	Latitude	Longitude
1	2	3	4	5	6	7	8	9	10	11	12	13	14	15
1	Campa NPV TP	Samalkha/Samalkha E/Hathwala	Rakeshera to Datoli Road	KM 0 to 5	Aug-18	0.00	5.00	1250	4x4	Arjun 300, Gumhar 300, Lasora 300, Papri 200, Jamoa 150	29°11'02"N	77°06'16"E	29°09'47"N	77°04'50"E
2	Campa NPV TP	Samalkha/ Samalkha E/ Hathwala	Rakeshra Bega Road to Datoli Road	KM 0 to 5	Aug-18	0.00	6.00	1500	4x4	Arjun 400, Lasora 300, Gumhar 400, Papri 300, Jamoa 100	29°10'56"N	77°06'23"E	29°09'30"N	77°06'33"E
3	Campa NPV TP	Samalkha/Samalkha E/Hathwala	Hathwala to Kohjkipur to Ramal Road	KM 0 to 7	Aug-18	0.00	4.00	1000	4x4	Gumhar 300, Arjun 300, Shisham 400,	29°13'54"N	77°06'57"E	29°16'15"N	77°06'27"E
4	Campa NPV TP	Samalkha/Samalkha E/Hathwala	Atta to Khojkipur to Matroli Road	KM 0 to 4	Aug-18	0.00	2.00	500	4x4	Shisham 500	29°15'13"N	77°06'10"E	29°15'44"N	77°06'41"E
5	Campa NPV TP	Samalkha/Samalkha E/Hathwala	Samalkha to Hathwala Road	KM 0 to 12	Aug-18	0.00	13.00	3250	4x4	Arjun 2000, Shisham 800, Bakain 200, Bargad 30, Pipal 30, Pilkhan 40, Sires 150,	29°13'54"N	77°06'57"E	29°16'15"N	77°07'53"E
6	Campa NPV TP	Samalkha /Bapoli/Bapoli	Bapoli to Tahrpur	KM 0 to 8	Aug-18	0.00	6.00	1500	4x4	300 Shisham, 700 Papri, 500 Jamoa	29°19'49"N	77°05'05"E	29°17'22"N	77°05'28"E
7	Campa NPV TP	Samalkha /Bapoli/Sanjoli	Bhalor to Tajpur Road	KM 0 to 5	Aug-18	0.00	3.00	750	4x4	500 Papri, 250 Jamoa	29°18'38"N	77°05'58"E	29°17'52"N	77°03'56"E
8	Campa NPV TP	Samalkha /Bapoli/Nimbri	Barana to Rana Majra Road	KM 0 to 6	Aug-18	0.00	6.00	1500	4x4	Jamoa 795, Arjun 470, Papri 198, Shisham 37	29°27'40"N	77°04'11"E	29°27'57"N	77°06'31"E
9	Campa NPV TP	Samalkha/Samalkha W/Samalkha	Samalkha to Chulkana to Dindhar Road	KM 0 to 8	Aug-18	0.00	8.00	2000	4x4	1300 Jamun, Shisham 200, Alstonia 100, Toon 100, Papri 300	29°13'32"N	76°59'59"E	29°12'56"N	76°56'27"E
10	Campa NPV TP	Samalkha/Samalkha W/Manana	Kahlila to Bursham Road	KM 0 to 4	Aug-18	0.00	3.00	750	4x4	500 Jamun, 250 Papri	29°17'23"N	76°58'11"E	29°17'57"N	76°57'06"E
11	Campa NPV TP	Samalkha /SamalkhaE/Beholi	Beholi to Jhattipur Road	KM 0 to 4	Aug-18	0.00	3.00	750	4x4	Kachnar 300, Jamoa 200, Papri 150, Lasora 100	29°17'14"N	77°02'18"E	29°17'48"N	77°00'35"E
12	Campa NPV TP	Samalkha /SamalkhaE/Beholi	Beholi to Sharmalpur	KM 0 to 2	Aug-18	0.00	1.00	250	4x4	Gumhar 250	29°17'00"N	77°02'49"E	29°16'42"N	77°03'06"E
Total NPV (Tall Plants)						0.00	60.00	15000						

Sonipat Forest Division

Annual Plan of Operation 2018-19 for Tall Plants under Net Present Value

Sr. No.	Scheme/Component	Name of Range/ Block/ Beat	Name of Site	Khasra No. RD/Km	Plantation Month	Target Allotted		No. of Plants	Target Achieved		Spacing (M)	Name & No. of Species		Total No. of Plants Planted	GPS Reading	
						Ha.	RKM		Ha.	RKM		Name	No.		Latitude	Longitude
1	2	3	4	5	6	7	8	9	10	11	12	13	14	15	16	17
	NPV TP	Rai Bawana Siraspur	CLC	30-45		0.00	6.00	1500	0.00	6.00	4x4	Kachnar	200	1500	28°49'9.8664"	77°0'6.9350"
												Arjun	300			
												Bakain	300			
												Shisham	200			
												Neem	300			
												Paras	200			
	NPV TP	Rai Bawana Siraspur	CLC	0-45		0.00	10.00	2500		10.00	4x4	Bakain	350	2500	28°49'9.8664"	77°0'6.9350"
												Simbal	300			
												Jamun	500			
												J.Jalebi	250			
												Arjun	300			
												Chakrosia	200			
												Kadam	100			
												Shisham	300			
												Kachnar	200			
	NPV TP	Rai Kharkhoda Nahra	Nahri To Gogha+Katlupur Road			0.00	4.00	1000	0.00	4.00	4x4	Bakain	100	1000	28°51'19.53216"	77°2'41.15688"
												Simbal	50			
												Jamun	250			
												J.Jalebi	100			
												Arjun	50			
												Chakrosia	100			
												Kadam	100			
												Shisham	50			
												Kachnar	200			
	NPV TP	Rai Kharkhoda Nahra	MandoraTo Narela Road			0.00	2.00	500	0.00	2.00	4x4	Neem	50	500	28°53'22.68744"	77°0'50.9904"
												Bakain	50			
												Mango	50			
												Jamun	50			
												Chakrosia	50			
												Kachnar	50			
												Arjun	50			
												Shisham	50			
												Kadam	50			
												Dalmoth	50			

Sr. No.	Scheme/Component	Name of Range/ Block/ Beat	Name of Site	Khasra No. RD/Km	Plantation Month	Target Allotted		No. of Plants	Target Achieved		Spacing (M)	Name & No. of Species		Total No. of Plants Planted	GPS Reading	
						Ha.	RKM		Ha.	RKM		Name	No.		Latitude	Longitude
1	2	3	4	5	6	7	8	9	10	11	12	13	14	15	16	17
	NPV TP	Rai Kharkhoda Nahra	Lampur Minor			0.00	1.00	250	0.00	1.00	4x4	Alastonia	200	250	28°51'54.09432"	77°3'58.824"
												Chakrosia	50			
	NPV TP	Rai Kharkhoda Kharkhoda	Pai Sohti Road			0.00	5.00	1250	0.00	5.00	4x4	Shisham	250	1250	28°49'28.398"	76°52'57.816"
												Bottle	200			
												Brush	200			
												Neem	300			
												Jamun	200			
												Chakrosia	100			
	NPV TP	Rai Kharkhoda Garhi Bindhroli	Rohat To Garhi Bindhroli Road			0.00	5.00	1250	0.00	5.00	4x4	Bahera	250	1250	28°55'54"	76°58'25"
												Amaltas	200			
												Kachnar	200			
												Chakrosia	300			
												Neem	200			
												Arjun	100			
	NPV TP	Rai Bahalgarh Khewra	Old MS Road			0.00	7.00	1750	0.00	7.00	4x4	Bakain	300	1750	28°56'58.092"	77°9'49.9572"
												Jamun	1000			
												Lagistonia	200			
												Shisham	250			
	NPV TP	Rai Bahalgarh Khewra	Khewra Dipalpur Road			0.00	4.00	1000	0.00	4.00	4x4	Neem	500	1000	28°57'51.048"	77°5'44.4408"
												Jamun	300			
												Chakrosia	100			
												Dalmoth	100			
	NPV TP	Rai Bahalgarh Khewra	Palri Dipalpur Road			0.00	3.00	750	0.00	3.00	4x4	Shisham	300	750	28°59'6.2088"	77°9'4.6872"
												Jamun	200			
												Guller	250			
	NPV TP	Rai Bahalgarh Khewra	Palri to Basodi & Mukeenpur to Old Basodi			0.00	3.00	750	0.00	3.00	4x4	Shisham	300	750	28°0'7.2108"	77°9'13.8924"
												Jamun	200			
												Guller	250			
	NPV TP	Gohana Moi Lath	JLN Feeder		7/18	0.00	10.00	2500	0.00	10.00	4x4	P.Papri	1800	2500	76°80'28.83"	29°11'74.62"
												Shisham	250			
												Pilkhana	100			
												Arjun	250			
												Bakain	100			
Total NPV (Tall Plants)						0.00	60.00	15000	0.00	60.00				15000		

Karnal Forest Division

Annual Plan of Operation 2018-19 for Tall Plants under Net Present Value

Sr. No.	Type of Land (Forest Non-Forest Land)	Name of scheme/component	Name of Range/block/beat	Name of site	Khasra No. KM/RD	Plantation month	Target Achieved		Spacing (m)	Name of Species	No. of plants	GPS Coordinates	
							Ha	RKM				Longitude	Latitude
1	2	3	4	5	6	7	8	9	10	11	12	13	14
1	Road	CAMPA (NPV)	knl/ghd/ghd	Gharunda to bastara road via kalron , mubarkabad	km 0-7 L/R	7,8,9/18	0	6	4X4	Shisham	1500	29°32'51.35"N	76°59'51.72"E
2	Road	CAMPA (NPV)	knl/ghd/ghd	Gharunda to barsat road	km 0-7 L/R	7,8,9/18	0	6	4x4	Shisham	1500	29°32'03.79"N	76°58'24.50"E
3	Road	CAMPA (NPV)	knl/munak/munak	khorakheri to munak road	km 0-5 L/R	7,8,9/18	0	8	4x4	Shisham	200	29°31'44"N	76°54'08"E,
										Gumhar	300		
										Daik	200		
										Chakrasia	300		
										Pilkhan	100		
Neem	900												
4	Road	CAMPA (NPV)	knl/munak/munak	Gagsina phurlak road	km 0-5 L/R	7,8,9/18	0	4	4x4	Shisham	200	29°33'27"N	76°55'30"E
										Gumhar	100		
										Chakresiya	100		
										Neem	400		
										Jamun/Jamoya	200		
						Sub.Total.		24			6000		
1	Canal	CAMPA (NPV)	knl/munal/ballah	Goli minor	RD 0-30 L/SIDE	7,8,9/18	0	16	4X4	Chakrasia	500	29°29'10.70"N	76°46'14.96"E
										Badami Papri	500		
										Bahera	650		
										Shisham	850		
										Kusum	150		
										Gumhar	800		
Daik	550												
2	Canal	CAMPA (NPV)	Indri/Garhi Birbal/Biana	Augmentation Canal	26-30 & 30-35	7,8,9/18	0	10	4X4	Shisham	2500	29°50'50"N	77°06'09"E
3	Canal	CAMPA (NPV)	Indri/Garhi Birbal/Khera	Augmentation Canal	20-26 & 35-42	7,8,9/18	0	10	4X4	Shisham	2500	29°58'02"N	77°09'45"E
						Sub.Total.	0	36			9000		
Total NPV (Tall Plants)							0	60			15000		

Rohtak Forest Division

Annual Plan of Operation 2018-19 for Tall Plants under Net Present Value

Sr. No.	Type of Land (Forest/Non-Forest)	Name of Scheme of Component	Name of Range/Block/Beat	Name of Site	Khasra No. KM/RD	Plantation Month/ Year	Target Achieved		Spacing	Name of Species	Total No of Plants	GPS Coordinates	
							Ha.	RKM				Longitude	Latitude
1	2	3	4	5	6	7	8	9	10	11	0	13	14
Road													
1	Forest Land	NPV(TP)	Meham/Meham/Framana	Farmana-Bedwa-Samain Road		July/Aug	0.00	6.00	4x4	P.Papri	420	29°03'09.95"N	76°20'26.21"E
										Shisham	350		
										B.Dak	730		
										Total	1500		
2	Forest Land	NPV(TP)	Meham/L.majra/Bainsi	Bainsi to Ajaib road		July/Aug	0.00	3.00	4x4	Arjun	700	29°02'83.92"N	76°41'60.13"E
										B.Dak	50		
										Total	750		
3	Forest Land	NPV(TP)	Meham/L.majra/Bainsi	Bainsi to Girawar road		July/Aug	0.00	3.00	4x4	Arjun	680	29°52'81.68"N	76°24'56.50"E
										Shisham	20		
										B.Buresh	50		
										Total	750		
4	Forest Land	NPV(TP)	Meham/Meham/Framana	Farmana to Bainsy Road		July/Aug	0.00	4.00	4x4	P.Papri	320	29°02'51.50"N	76°21'33.86"E
										Arjun	680		
										Total	1000		
5	Forest Land	NPV(TP)	Meham/Meham/Madina(N)	Khranti to Girawar Road		July/Aug	0.00	2.00	4x4	Shisham	250	29°00'58.23"N	76°28'10.13"E
										P.Papri	200		
										Arjun	50		
										Total	500		
6	Forest Land	NPV(TP)	Meham/Kalanour/Kalanaur	Kahnaur to Jatpur Balamb Road		July/Aug	0.00	3.00	4x4	Arjun	300	28°46'34.22"N	76°28'26.67"E
										P.Papri	350		
										Shisham	50		
										Neem	50		
										Total	750		
7	Forest Land	NPV(TP)	Meham/l.majra/B.akbarpur	Sunderpur to Sisroli Road		July/Aug	0.00	1.00	4x4	Arjun	250	28°94'52.7"N	76°56'43.7"E
										Total	250		
8	Forest Land	NPV TP	Rohtak / Rohtak (S) / Sunaria	Garnawathi to Sundana Road		2018 - 19	0.00	3.00	4 x 4	Kachnar	200	28°49'27"N	76°34'05"E
										Jamoa	140		
										Arjun	100		
										Casurina	300		
										Pilkhan	10		
										Total	750		

Sr. No.	Type of Land (Forest/Non-Forest)	Name of Scheme of Component	Name of Range/Block/Beat	Name of Site	Khasra No. KM/RD	Plantation Month/Year	Target Achieved		Spacing	Name of Species	Total No of Plants	GPS Coordinates	
							Ha.	RKM				Longitude	Latitude
1	2	3	4	5	6	7	8	9	10	11	0	13	14
9	Forest Land	NPV TP	Rohtak / Sampla / Samchana	Hassangarh to Samchana Matindu Road		2018 - 19	0.00	5.00	4 x 4	Shisham	1250	28°51'59.69"N	76°51'13.91"E
										Total	1250		
				Total NPV Road			0.00	30.00			7500		
Canal													
1	Forest Land	NPV(TP)	Meham/Meham/Madina(N)	Madina Minor		July/Aug	0.00	5.00	4x4	P.Papri	100	28°55'23.43"N	76°27'44.50"E
										Sires	800		
										Neem	350		
										Total	1250		
2	Forest Land	NPV(TP)	Rohtak / Rohtak (N) / Kansala	Assan Minor		2018 - 19	0.00	1.00	4 x 4	Arjun	140	28°53'9.9672"N	76°45'17.4816"E
										Shisham	110		
										Total	250		
				Total NPV Canal			0.00	6.00			1500		
Any Other Land													
1	Non Forest	NPV TP	Rohtak / Sampla / Kharawar	HSI IDC, Kheri Sadh		2018 - 19	0.00	11.00	4 x 4	Papri	2200	28°51'39.24"N	76°40'12.84"E
										Amaltash	550		
										Total	2750		
2	Non Forest	NPV TP	Rohtak / Rohtak (S) / Sunaria	IIM Sunaria		2018 - 19	0.00	13.00	4 x 4	Molasri	1550	28°51'15"N	76°32'40"E
										Kadam	90		
										Pilkhan	750		
										Bakain	600		
										Kachnar	140		
										Jamun	120		
										Total	3250		
				Total Any Other land			0.00	24.00			6000		
				Total NPV (Tall Plants)			0.00	60.00			15000		

Jhajjar Forest Division

Annual Plan of Operation 2018-19 for Tall Plants under Net Present Value

Sr. No.	Type of land (Forest/ Non-Forest land)	Name of Scheme/ Componen	Name of Range/Block/ Beat	Name of Site	Location with exact Khasra No.	Plantati on Month/	Target Achieved		Species	Total No. of Plants	Spacing (m)	GPS Coordinates			
							Ha.	RKM				Start Point		End Point	
												Longitude	Latitude	Longitude	Latitude
1	2	3	4	5	6	7	9	8	10	11	12	13	14	15	16
3	Forest Land	NPV/ TP	Matanhail/Khanpur/ Bahu	Nahar to Bahu Road	Km 0 to 9	Jul-18	0.00	10.00	Papri	750	4x4	E 076° 37' 83.13"	N 28° 42' 89.85"	E 076° 33' 08.66"	N 28° 45' 31.63"
									B_Dak	1500					
									Shisham	250					
									Total	2500					
4	Forest Land	NPV/ TP	Matanhail/Matanhail/ Ladian	Himayupur to Sundrethi Road	Km 0 to 3	Sep-18	0.00	2.00	Shisham	250	4x4	E 076° 26' 14.12"	N 28° 29' 14.56"	E 076° 25' 52.12"	N 28° 30' 02.82"
									Alastonia	250					
									Total	500					
5	Forest Land	NPV/ TP	Matanhail/ Subana/ Subana	Subana Dhakla Bithla Road	Km 0 to 5	Jul-18	0.00	8.00	Papri	2000	4x4	E 076° 51' 29.82"	N 28° 26' 28.32"	E 076° 35' 04.53"	N 28° 26' 22.18"
									Total	2000					
6	Forest Land	NPV/ TP	B_garh/ B_Garh E/ Nilothi	Jassorkheri Mandothi Road	Km 0 to 4	Jul-18	0.00	4.00	Shisham	400	4x4	E 076° 51' 31.39"	N 28° 46' 39.97"	E 076° 50' 52.08"	N 28° 45' 36.02"
									Arjun	250					
									Papri	250					
									Hathiphal	50					
									S_Billo	50					
Total	1000														
7	Forest Land	NPV/ TP	B_garh/ B_Garh E/ Nilothi	Jassorkheri Kulasi Road	Km 0 to 4	Aug-18	0.00	3.00	Arjun	325	4x4	E 076° 52' 24.47"	N 28° 46' 48.81"	E 076° 53' 57.28"	N 28° 46' 37.91"
									Papri	250					
									Shisham	125					
									Alastonia	50					
Total	750														
8	Forest Land	NPV/ TP	B_garh/ B_Garh W/ Mandothi	Rohad Badli Road to Tandaheri Road	Km 0 to 2	Aug-18	0.00	1.00	Papri	200	4x4	E 076° 49' 34.23"	N 28° 40' 71.46"	E 076° 51' 21.17"	N 28° 41' 32.68"
									Arjun	50					
									Total	250					
9	Forest Land	NPV/ TP	B_garh/ B_Garh W/ Mandothi	Mandhipur to Nuna Majra Road	Km 0 to 2.5	Aug-18	0.00	1.00	Papri	100	4x4	E 076° 50' 66.57"	N 28° 40' 67.17"	E 076° 51' 82.70"	N 28° 40' 54.52"
									Arjun	50					
									Neem	50					
									Bakain	50					
Total	250														
10	Forest Land	NPV/ TP	B_garh/ B_Garh E/ B_garh	Old Barahi Road	Km 2 to 5	Aug-18	0.00	3.00	Arjun	70	4x4	E 076° 54' 19.64"	N 28° 43' 39.38"	E 076° 55' 7.30"	N 28° 42' 40.87"
									Papri	680					
									Total	750					
11	Forest Land	NPV/ TP	B_garh/ Badli/ Dulhera	Chhudani to Kharman App. Road	Km 0 to 2.5	Aug-18	0.00	4.00	Siras	400	4x4	E 076° 39' 55.43"	N 28° 45' 50.54"	E 076° 40' 19.33"	N 28° 46' 12.81"
									Papri	600					
									Total	1000					
12	Forest Land	NPV/ TP	B_garh/ Badli/ Dulhera	Beri B_garh Road	Sarai Road to Tandaheri Road	Aug-18	0.00	1.00	P.Papri	150	4x4	E 076° 53' 15.33"	N 28° 41' 13.77"	E 076° 51' 44.18"	N 28° 41' 20.43"
									Shisham	50					
									Bakain	50					
									Total	250					
16	Forest Land	NPV/ TP	Jhajjar/ Jhajjar W/ Jhazgarh	Barani App. Road	Km 0 to 2	Jul-18	0.00	2.00	Arjun	380	4x4	E 076° 23' 23.09"	N 28° 34' 30.49"	E 076° 32' 41.89"	N 28° 37' 30.10"
									P.Papri	118					
									Shisham	2					
									Total	500					

Sr. No.	Type of land (Forest/ Non-Forest land)	Name of Scheme/ Componen	Name of Range/Block/ Beat	Name of Site	Location with exact Khasra No.	Plantati on Month/	Target Achieved		Species	Total No. of Plants	Spacing (m)	GPS Coordinates				
							Ha.	RKM				Start Point		End Point		
												Longitude	Latitude	Longitude	Latitude	
1	2	3	4	5	6	7	9	8	10	11	12	13	14	15	16	
17	Forest Land	NPV/ TP	Jhajjar/ Jhajjar W/ Jhajjar W	Jhajjar Rankhanda App. Road	Km 0 to 3	Jul-18	0.00	3.00	P.Papri	750	4x4	E 076 ⁰ 37' 43.12"	N 28 ⁰ 36' 02.33"	E 076 ⁰ 36' 31.49"	N 28 ⁰ 35' 05.10"	
									Total	750						
18	Forest Land	NPV/ TP	Jhajjar / Jhajjar E/ Jhajjar E	Kot Jahangirpur Road	Km to 4	Jul-18	0.00	3.00	Neem	300	4x4	E 076 ⁰ 42' 35.72"	N 28 ⁰ 34' 58.12"	E 076 ⁰ 43' 50.72"	N 28 ⁰ 35' 05.06"	
									Arjun	150						
									Jamun	150						
									Shisham	150						
									Total	750						
19	Forest Land	NPV/ TP	Jhajjar / Jhajjar E/ Kot	Dulina Naurangur Road	Km to 4	Jul-18	0.00	5.00	P.Papri	100	4x4	E 076 ⁰ 42' 42.35"	N 28 ⁰ 32' 57.45"	E 076 ⁰ 43' 07.01"	N 28 ⁰ 31' 18.92"	
									Shisham	500						
									Neem	650						
									Total	1250						
20	Forest Land	NPV/ TP	Jhajjar / Jhajjar E/ Kot	Silani to Babra Road	Km 0 to 2	Jul-18	0.00	4.00	Shisham	400	4x4	E 076 ⁰ 40' 02.92"	N 28 ⁰ 33' 58.95"	E 076 ⁰ 38' 23.16"	N 28 ⁰ 34' 04.34"	
									Neem	600						
									Total	1000						
21	Forest Land	NPV/ TP	Jhajjar / Machhroli/ Kulana	Kheri to Amadalpur Road	Km 0 to 3	Sep-18	0.00	3.00	Neem	200	4x4	E 076 ⁰ 40' 11.49"	N 28 ⁰ 25' 35.32"	E 076 ⁰ 41' 26.26"	N 28 ⁰ 25' 34.37"	
									P.Papri	50						
									Siras	500						
									Total	750						
22	Forest Land	NPV/ TP	Jhajjar / Machhroli/ Patoda	Patoda to Nurgarh Road	Km 3 to 5	Sep-18	0.00	3.00	P.Papri	200	4x4	E 076 ⁰ 40' 30.08"	N 28 ⁰ 23' 39.08"	E 076 ⁰ 40' 34.27"	N 28 ⁰ 21' 10.52"	
									Shisham	550						
									Total	750						
			Total NPV (Tall Plants)					0.00	60.00		15000					

Jind Forest Division

Annual Plan of Operation 2018-19 for Tall Plants under Net Present Value

Sr No	Type of land forest/NFL	Name of Scheme/Component	Name of Range/Block/ Beat	Name of Site	Location with Exact Khasra No. Km/ RD	Plantation month	Target Achieved		Spacing (m)	Species	No. of plants	GPS Coordinates		
							Ha.	RKM				Latitude	Longitude	
1	2	3	4	5	6	7	8	9	10	11	12	13	14	
1	Forest	NPV	Jind	Jind New Bypass		Aug-18	0.00	4.00	4x4	Shisham	700	29°33'160"N	76°34'540"E	
			TP							North Jind	Arjun	150	29°34'056"N	76°33'077"E
			Manoharpur							Jamun	70			
										Pilkhan	10			
										Belgiri	11			
										Bahera	54			
										Pipal	5			
											1000			
2	Forest	NPV	Jind	Jind New Bypass		Aug-18	0.00	5.00	4x4	Shisham	300	29°34'083"N	76°32'834"E	
			TP							North Jind	Arjun	190	29°37'231"N	76°28'055"E
			Kandela							Jamun	159			
										Balgiri	50			
										Lisoda	200			
										Amaltash	280			
										Siras	70			
		Sangwan	1											
											1250			
3	Forest	NPV	Jind	Jind New Bypass		Aug-18	0.00	12.00	4x4	Bakain	422	29°27'112"N	76°34'744"E	
			TP							South Jind	Shisham	1618	29°29'907"N	76°35'916"E
			Ghimana							Kadam	200			
										Arjun	200			
										Siras	560			
											3000			
4	Forest	NPV	Jind	Jind New Bypass		Aug-18	0.00	4.00	4x4	P. Papri	550	29°30'94"N	76°35'95"E	
			TP							South Jind	Shisham	450	29°32'872"N	76°35'956"E
			Sindhvikhera											
											1000			
5	Forest	NPV	Jind	Julana Barchhappar Road		Aug-18	0.00	5.00	4x4	Siras	100	29°12'467"N	76°38'347"E	
			TP							Julana	Shisham	900	29°12'646"N	76°37'89"E
			Rajgarh							Neem	150			
										Arjun	50			
										Papdi	50			
											1250			
6	Forest	NPV	Safidon	Hansi Branch	RD 82 to 106	Sep-18	0.00	8.50	4x4	Jamun	240	29°24'26"N	76° 32'54"E	
			TP							Pillukhera	Balpathar	155	29°24'32"N	76° 33'07"E
			Budakhera							Neem	77			
										Shisham	1413			
										Papri	30			
										Baken	45			
										Arjun	60			
		Sirs	55											
													76.3445	
														76.333

Sr No	Type of land forest/NFL	Name of Scheme/ Component	Name of Range/ Block/ Beat	Name of Site	Location with Exact Khasra No. Km/ RD	Plantation month	Target Achieved		Spacing (m)	Species	No. of plants	GPS Coordinates	
							Ha.	RKM				Latitude	Longitude
1	2	3	4	5	6	7	8	9	10	11	12	13	14
											2125		
7	Forest	NPV	Safidon	Muwana Drain	RD Muwana	Sep-18	0.00	1.50	4x4	Shisham	295	29°24'58"N	
		TP	Pillukhera		Mr to End					Papri	60	29°23'59"N	76.365501
			Budakhera							Neem	20		76.384046
											375		
8	Forest	NPV	Safidon	Rojhla Mr.		Sep-18	0.00	6.00	4x4	Neem	280	29°17'11.07"N	
		TP	Pillukhera							Shisham	1220	29°17'40.08"N	76.40106
			Bhambhewa										76.39539
											1500		
9	Forest	NPV	Safidon	Bhambhewa Drain		Sep-18	0.00	6.00	4x4	Papri	1500	29.1505	
		TP	Pillukhera									29.1331	
			Bhambhewa										76.42535
											1500		76.42368
10	Forest	NPV	Safidon	Harigharh to sink road	Km 0 to 2	Sep-18	0.00	3.00	4x4	Shisham	600	29.185807	
		TP	Safidon 1st							Kachnar	110	29.185704	
			Hatt							Neem	40		
											750		
11	Forest	NPV	Safidon	Jagsi Drain	RD Panipat	Sep-18	0.00	2.00	4x4	Neem	250	29.16422	
		TP	Safidon 1st		boudy to					Shisham	120	29.1605	76.12'28"
			Hatt		Sonipat					Jamun	100		76.08'47"
										Lassoa	30		
											500		
12	Forest	NPV	Safidon	Titokheri to Urlana khurd Road		Sep-18	0.00	3.00	4x4	Arjun	520	29.23286	
		TP	Safidon 2nd							Jamun	140	29.22569	
			Anta							Balpathar	40		
										Papri	20		
										Neem	20		
										Shisham	10		
											14250		
13	Forest	NPV/TP	Narwana	Ambala Hisar Road KM		Jul-17	0.00	47.00	4*4	Shisham	4075	29.37'56"	
			Narwana	110-121 L/R						Jaral	500	29.34'47"	
			Hatho							Neem	500		
										Kadam	250		
										Gulmohar	1000		
										Arjun	2325		
										Jamun	500		76.05'19"
										Kachnar	500		75.56'40"
										P.Papri	1050		
										Shatunt	590		

Sr No	Type of land forest/NFL	Name of Scheme/ Component	Name of Range/ Block/ Beat	Name of Site	Location with Exact Khasra No. Km/ RD	Plantation month	Target Achieved		Spacing (m)	Species	No. of plants	GPS Coordinates		
							Ha.	RKM				Latitude	Longitude	
1	2	3	4	5	6	7	8	9	10	11	12	13	14	
										Bakain	100			
										Lisoda	40			
										Botal Brush	200			
										Amaltash	100			
										Bargad	10			
										Pipal	10			
											11750			
14	Forest	NPV/TP	Narwana	Narwana Uklana Road KM		Jul-18	0.00	77.00	4*4	Shisham	5990	29.34'44"		
			Narwana	8-24.6 L/R						Jaral	200	29.30'13"		
			Danoda							Neem	300			
										Kadam	400			
										Gulmohar	300			
										Arjun	4315			
										Jamun	420			
										Kachnar	900			
										P. Papri	3500			
										Bargad	30		76.08'47"	
										Bakain	1350		76.05'19"	
										Lisoda	220			
										Botal Brush	200			
										Amaltash	425			
										Bahera	170			
										Pipal	30			
										Suhanjana	250			
										Amrood	250			
											19250			
15	Forest	NPV/TP	Narwana	Narwana By Pass Hisar		Jul-18	0.00	16.00	4*4	Shisham	1600	29.34'47"		
			Narwana	Road km 0-5 L/R						Arjun	1000	29.34'44"		
			Narwana							Jamun	300			
										P.Papri	200			
										Bahera	410			
										Kadam	80			
										Bargad	5			
										Pipal	5			
										Amrood	400			
											4000			
			Total NPV (Tall Plants)					0.00	200.00			63500		

Hisar Forest Division													
Annual Plan of Operation 2018-19 for Tall Plants under Net Present Value													
Sr. No.	Type of Land	Name of Component	Name of Range/Block/Beat	Name of Site	Km./RD	Plantation Month	Target Ach.		Specing	Species	No.of Plants	GPS Coordinates	
							Ha.	RKM				Latidute	Longitude
1	2	3	5	6	7	8	9	10	11	12	13	14	
1	Forest Land	TP @ 250 Plants	Hisar/Barwala/Gabipur	NH-52	Km-64-67 L/side	01/2019	0.00	5.00	4X4	Shisham	500	(64Km)	(64 Km)
										Neem	250	S.Pt N-	S.Pt E-75°55'27"
										Papri	250	29°26'57"	E.Pt E-75°55'27"
										Jamun	100	E.Pt N-	(67Km)
										Bakain	50	29°26'56"	S.Pt E-75°55'21"
										Arjun	50	(67Km)	E.Pt E-75°55'20"
										Sirs	50	S Pt N-	
Total	1250												
2	Forest Land	TP @ 250 Plants	Hisar/Barwala/Gabipur	Old Pabra &New pabra Nh-52	Km 7 to 37 Abd	01/2019	0.00	8.00	4X4	Shisham	500	L.S.Pt N-	L.S.Pt E-
										Neem	500	29°26'29" L.E.Pt	75°57'33" L.E.Pt
										Papri	200	N-29°27'55"	E-75°57'17"
										Jamun	200	R.S.Pt	R.S.Pt E-
										Bakain	100	N29°26'29"	75°57'34" R.E.Pt
										Arjun	100	R.E.Pt	E-75°57'18 (
										Sirs	200	N29°27'55"	New Pabra)
Amla	200	(New Pabra)	L & R S Pt E-										
Total	2000												
				Total NPV TP Hisar		0.00	13.00		Total	3250			
3	Forest Land	TP @ 250 Plants	Hansi/Hansi/Dhanipal	NH -9	Km 146.5- 156.5 L/R Side	07/2018	0.00	3.00	4X4	Neem	250	29°5'44.5092"	75°59'56.0652"
										Arjun	250	29.6'31.2696"	75.55'48.3168
										Jamun	250		
										Total	750		
				Total NPV TP Hansi		0.00	3.00		Total	750			
4	Forest Land	TP @ 250 Plants	Adampur/Balsmand/Neoli	Bye Pass NH 52	KM 110to 115 L&R	Jul-18	0.00	28.00	4X4	Neem	225	29.196231	75.660904
										Shisham	3160	29.158189	75.62932
										D Bakin	315		
										Lasura	258		
										Kachnar	2362		
										Shatoot	230		
										C/Bluka	250		
										Arjun	200		
Total	7000												
				Total NPV TP Adampur		0.00	28.00		Total	7000			
				Total NPV TP Hisar Division		0.00	44.00			11000			
5	Forest Land	TP @ 250 Plants	HansiSarsana/Sarsana	Bhanbhoori Minor & chhan minor	RD 0 to Tail L&R	07/2018	0.00	12.00	4X4	Jamun	600	29.414082	29.388103
										Kachnar	700	76.086150	76.063857
										Neem	700		
										Goldmohar	500		
										Shisham	500		
										Total	3000		
				Total Hansi NPV TP		0.00	12.00			3000			
				Total NPV TP Division		0.00	12.00			3000			

Sr. No.	Type of Land	Name of Component	Name of Range/Block/Beat	Name of Site	Km./RD	Plantation Month	Target Ach.		Specing	Species	No.of Plants	GPS Coordinates	
							Ha.	RKM				Latidute	Longitude
1	2	3	5	6	7	8	9	10	11	12	13	14	
6	Any Other Land	TP @ 250 Plants	Hisar/Hisar/Talwandi	GLF Sec-1		11/2018	0.00	4.00	4X4	Shisham	400	NL-29°12'05"	EL-75°41'16"
										Neem	100		
										Sirs	100		
										Papri	300		
										Suhaniana	100		
Total	1000												
7	Any Other Land	TP @ 250 Plants	Hisar/Hisar/Talwandi	Buffalo Farm Hisar		11/2018	0.00	8.00	4X4	Neem	2000	NL-29°10'36"	EL-75°43'45"
										Total	2000		
8	Any Other Land	TP @ 250 Plants	Hisar/Hisar/Talwandi	Sukar Farm Hisar		11/2018	0.00	6.00	4X4	Neem	400	NL-29°11'30"	EL-75°42'39"
										Shisham	400		
										Papri	400		
										Sirs	300		
										Total	1500		
9	Any Other Land	TP @ 250 Plants	Hisar/Hisar/Talwandi	CSF Hisar		11/2018	0.00	5.00	4X4	Shisham	400	NL-29°11'7"10"	EL-75°40'24"
										Neem	300		
										Papri	400		
										Sirs	150		
										Total	1250		
10	Any Other Land	TP @ 250 Plants	Hisar/Hisar/Talwandi	GLF Sec-3 Hisar		11/2019	0.00	4.00	4X4	Shisham	350	NL-29°10'57"	EL-75°42'23"
										Neem	100		
										Papri	350		
										Suhaniana	200		
										Total	1000		
Total NPV TP Hisar							0.00	27.00		6750			
11	Any Other Land	TP @ 250 Plants	Adampur/Balsmand/Neoli	National Research Centre Of Equines		Sep-18	0.00	6.00	4X4	Neem	1500	29.183056	75.690081
										Total	1500		
12	Any Other Land	TP @ 250 Plants	Adampur/Balsmand/Neoli	GLF Sec-2 Hisar		Sep-18	0.00	6.00	4X4	Neem	125	29.209724	75.659167
										Shisham	350		
										Sirs	900		
										Gulmohar	125		
										Total	1500		
13	Any Other Land	TP @ 250 Plants	Adampur/Balsmand/Neoli	GLF Sec-2 Hisar (Singhawala Block) Hisar		Nov-18	0.00	12.50	4X4	Neem	2000	29.61685	75.675712
										Shisham	725		
										Ariun	200		
										Papri	200		
										Total	3125		
14	Any Other Land	TP @ 250 Plants	Adampur/Balsmand/Neoli	Equine Breeding Stud (EBS) Hisar		Dec-18	0.00	17.50	4X4	Shisham	750	29.161533	75.669984
										Jamun	1485		
										Kachnar	100		
										Ariun	400		
										Neem	275		
										Frans	260		
										Papri	180		
										P Pinal	600		
										Gulmohar	200		
										Bakin	100		
										Silver Oak	15		
										Gudhal	10		
										Total	4375		
Total NPV TP Adampur							0.00	42.00		10500			
Total NPV TP Division							0.00	69.00			17250		
Total NPV (Tall Plants)							0.00	125.00			31250		

Sirsa Forest Division

Annual Plan of Operation 2018-19 for Tall Plants under Net Present Value

Sr. No.	Type of Land (Forest - Non Forest Land)	Name of the Scheme/ Component	Name of the Range /Block/ Beat	Name of the site	Khasra No. / Km/RD	Plantation Month	Target Achived		Spacing (Mtr)	Name of Species	No. of Plants	GPS Coordinates	
							Ha.	RKM				Latitude	Longitude
1	2	3	4	5	6	7	8	9	10	11	12	13	14
1	Forest Land	NPV TP	Rania /Rania/Kussar	Sahdeva Disty.	56 to 100 L/R	08/2018	0.00	32.00	4x4	Shisham	3225	29°38'01"N	74°48'30"E
										Neem	3475		
										Papri	1120		
										Jamun	80		
										Arjun	100		
										Total	8000		
2	Forest Land	NPV TP	Rania/Ellenabad/ Umedpura	Sheranwali Disty.	115 to 145 L/R	08/2018	0.00	8.00	4x4	Shisham	390	29°24'26"N	74°49'16"E
										Neem	445		
										Ariun	655		
										Bakan	510		
										Total	2000		
										3	Forest Land		
Neem	480												
Papri	260												
Shisham	340												
B.Dek	200												
Lasua	50												
Total	1500												
4	Forest Land	NPV TP	Kalanwali / Rori / Surtia	Baragudha Mr.	0-35 L&R	08/2018	0.00	11.00	4x4	Chakresia	530	29°44'59.34"	75°09'48.46"
										Shisham	700		
										Neem	730		
										Papri	290		
										Sahtoot	500		
										Total	2750		
5	Forest Land	NPV TP	Kalanwali / Baragudha / Kurungawali	Baragudha Mr.	35-78 L&R	08/2018	0.00	12.00	4x4	Sahtoot	250	29°42'38.32"	75°05'10.59"
										Neem	680		
										Papri	280		
										Shisham	1700		
										B.Dek	90		
										Total	3000		
6	Forest Land	NPV TP	Kalanwali / Kalanwali / Kalanwali	Chormar Mr.	0-25 L&R	08/2018	0.00	11.00	4x4	Papri	1700	29°49'09.51"	74°57'18.11"
										Shisham	650		
										Neem	100		
										B.Dek	300		
										Total	2750		
Total NPV (Tall Plants)							0.00	80.00			20000		

Fatehabad Forest Division

Annual Plan of Operation 2018-19 for Tall Plants under Net Present Value

Sr. No.	Type of Land (Forest/N)	Name of Plantation	Component	Name of Range/Beat/Block			Name of Site	Location with exact Khasra No./Km/Rd	Plantation Month	Target Achieved		Spacing	Total Plants	Species	Total No of Plants	GPS Coordinates	
				Name of Range	Block	Beat				Ha	RKM					Latitude	Longitude
1	2	3	4	5	6	7	8	9	10	11	12	13	14	15	16	17	18
1	Forest Land	Road	NPV - T.P.	Fatehabad	Fatehabad	Fatehabad	Fatehabad-Ratia Road to Kattakheri-			0.00	7.50	4x4	1875	Arjun	1500	29°30'53.73"N	75°26'35.77"E
													Jamun	375			
2	Forest Land	Road	NPV - T.P.	Fatehabad	Fatehabad	Hizranwan	Ratta Khera Distry & Noorki to Khumber Road	RD 85 to 102, L/R Side & Km. 0 to 3, L/R Side		0.00	11.00	4x4	2750	Arjun	500	29°36'46.82"N	75°24'33.06"E
													Neem	1000			
														Shisham	1000	29°34'47.43"N	75°26'9.71"E
													Bahera	250			
3	Forest Land	Road	NPV - T.P.	Fatehabad	Fatehabad	Hizranwan	Malhar to Chugh Ahli Road	Km. 0 to 1, L/R Side Km.		0.00	9.00	4x4	2250	Papri	250	29°34'46.32"N	75°26'49.26"E
							Chugh Ahli to Nakta Road Malhar to	0 to 1, L/R Side Km. 0 to 4, L/R					Arjun	1000			
														Shisham	800	29°35'13.10"N	75°25'56.77"E
													Neem	200			
4	Forest Land	Road	NPV - T.P.	Fatehabad	Bahmanwala	Nangal	Ladhuwas to Faridki Road	Km. 0 to 1, L/R Side		0.00	2.00	4x4	500	Arjun	450	29°47'20.13"N	75°27'58.23"E
													Jamun	50			
5	Forest Land	Road	NPV - T.P.	Fatehabad	Bahmanwala	Bahmanwala	Rojhanwali to Bhunderwas Road			0.00	4.50	4x4	1125	Bahera	225	29°44'7.84"N	75°35'52.15"E
													Papri	500			
														Arjun	400	29°43'43.52"N	75°34'37.67"E
6	Forest Land	Road	NPV - T.P.	Fatehabad	Ratia	Ratia	Old Bharpur Road & New Bharpur Road	Km. 0 to 2, L/R Side		0.00	4.00	4x4	1000	Shisham	600	29°38'49.41"N	75°33'38.18"E
													Neem	400			
7	Forest Land	Road	NPV - T.P.	Fatehabad	Ratia	Nagpur	Hukmanwali to Madh Road	Km. 0 to 4, L/Side		0.00	4.00	4x4	1000	Arjun	500	29°41'26.45"N	75°26'25.30"E
													Neem	500			
8	Forest Land	Road	NPV - T.P.	Fatehabad	Ratia	Ahrwan	Ayalki to Shekhupur Road	Km. 4 to 8, L/R Side		0.00	4.00	4x4	1000	Shisham	500	29°34'48.65"N	75°31'36.46"E
													Bahera	200			
														Papri	300	29°35'18.42"N	75°33'50.78"E
9	Forest Land	Road	NPV - T.P.	Fatehabad	Ratia	Ahrwan	Ayalki to Thoba Dhani Road	Km. 0 to 3, L/R Side		0.00	6.00	4x4	1500	Arjun	800	29°33'58.14"N	75°29'23.23"E
													Shisham	700			
10	Forest Land	Road	NPV - T.P.	Fatehabad	Ratia	Ahrwan	Ayalki to Malhar Road	Km. 0 to 3, L/R Side		0.00	4.80	4x4	1200	Neem	800	29°34'11.16"N	75°29'23.38"E
													Arjun	400			
11	Forest Land	Road	NPV - T.P.	Fatehabad	Ratia	Ahrwan	Ahrwan to Rampura Road	Km. 0 to 3, L/R Side		0.00	3.20	4x4	800	Papri	500	29°36'3.88"N	75°31'55.57"E
													Arjun	300			
Sub Total of Fatehabad Range CAMPA Scheme (NPV-T.P.)										0.00	60.00		15000		15000		
1	Forest Land	Road	NPV - T.P.	Tohana	Tohana	Tohana	Hisar-Chandigarh Road to Lohakhera Road	Km. 0 to 3, L/R Side	July	0.00	3.00	4x4	750	Arjun	750	29°40'17"N	75°55'36"E
2	Forest Land	Road	NPV - T.P.	Tohana	Tohana	Tohana	Dangra-Lohakhera Road to Kanheri Road	Km. 0 to 4, L/R Side	July	0.00	4.00	4x4	1000	P. Papri	1000	29°40'40"N	75°53'59"E
3	Forest Land	Road	NPV - T.P.	Tohana	Chandpur	Jakhal	Ghaggar to Nadail Road	Km. 0 to 3, L/R Side	July	0.00	4.00	4x4	1000	Jamoa	500	29°47'06"N	75°49'13"E
													Papri	500			
4	Forest Land	Road	NPV - T.P.	Tohana	Chandpur	Kulan	Dharsul to Ghaswa Road	Km. 0 to 6, L/R Side	July	0.00	7.50	4x4	1875	Jamoa	1200	29°41'01"N	75°43'13"E
													Papri	50			
													Jamun	300			
													Ariun	325			
5	Forest Land	Road	NPV - T.P.	Tohana	Chandpur	Kulan	Dharsul to Nanheri Road	Km. 0 to 5, L/R Side	July	0.00	3.50	4x4	875	Jamoa	500	29°40'38"N	75°43'09"E
													Jamun	300			
													Ariun	75			

Sr. No.	Type of Land (Forest/N	Name of Plantation	Component	Name of Range/Beat/Block			Name of Site	Location with exact Khasra No./Km/Rd	Plantation Month	Target Achieved		Spacing	Total Plants	Species	Total No of Plants	GPS Coordinates	
				Name of Range	Block	Beat				Ha	RKM					Latitude	Longitude
1	2	3	4	5	6	7	8	9	10	11	12	13	14	15	16	17	18
6	Forest Land	Road	NPV - T.P.	Tohana	Chandpur	Kulan	Nanheri to Ghaswa Road	Km. 0 to 4, L/R Side	July	0.00	3.60	4x4	900	Shisham	600	29°40'07"N	75°41'11"E
														Jamoa	200		
														Jamun	100		
7	Forest Land	Road	NPV - T.P.	Tohana	Chandpur	Kulan	Japtakhera to Maghera Road	Km. 0 to 3, L/R Side	July	0.00	2.40	4x4	600	Papri	300	29°39'22"N	75°41'57"E
														Jamun	150		
														Jamoa	100		
														Arjun	50		
8	Forest Land	Road	NPV - T.P.	Tohana	Bhuna	Dholu	Nadhori to Ghotru Road & Dholu to Ghotru Road	Km. 0 to 3, L/R Side & Km. 0 to 4, L/R	July	0.00	7.00	4x4	1750	Papri	1000	29°59'5779"N	75°66'9159E
														Shisham	500		
														Jamun	250		
Sub Total of Tohana Range CAMPA Scheme (NPV-T.P.)										0.00	35.00		8750		8750		
Total NPV (Tall Plants)										0.00	95.00		23750		23750		

Bhiwani Forest Division

Annual Plan of Operation 2018-19 for Tall Plants under Net Present Value

Sr.No.	Type of Land (Forest/Non-Forest Land)	Name of Scheme / Component	Name of Range/ Block/ Beat	Name of site	Kahsara No./km & RD	Plantation month	Target Achieved		Specimg (M)	Name of Species	Total No. of plants	Latitude			Longitude		
							Ha.	RKM				DD	MM	SS.SS	DD	MM	SS.SS
1	2	3	4	5	6	7	8	9	10	11	12	13	14	15	16	17	18
		NPV. TP.	Bhiwani	Kitlana Distry	RD 47-58L/R	Aug-18	0.00	4.00	4x4	Bakan	480	28°	42'	51.30"	76°	7'	31.70"
			Bhiwani Ist							Neem	250						
			Bhiwani Ist							Papri	270						
		NPV. TP.	Bhiwani	Devsar-Dinod -Biran Road	Km 0-5L/R	Sep-18	0.00	4.00	4x4	Bakan	700	28°	45'	52"N	76°	5'	17"E
			Bhiwani Ist							Siris	300						
			Bapora														
		NPV. TP.	Bhiwani	Dhabdhani Sub. Mr.	RD 10-27 L/R	Jul-18	0.00	4.00	4x4	Papri	500	28°	38'	18.37"	75°	53'	11.35"
			Kairu							Neem	500						
			Jui														
		NPV. TP.	Dadri	Balkara -Changrod Km 0-5	Km 0-5	July	0.00	12.00	4x4	Siris	83	28	31	31.15	76	15	16.51
			Jhojhu							P.Papri	153	28	30	30.15	76	13	39.03
			Adampur							Neem	726	28	30	20.01	76	13	31.7
										Shisham	834	28	29	15.59	76	13	4.24
										Jamun	56	28	29	14.64	76	13	5.66
										Tut	85	28	29	1.72	76	13	2.56
										Dalmoth	132	28	29	7.18	76	12	58.64
										Lasoor	544	28	29	3.05	76	12	56.17
										Bakain	362	28	28	33.1	76	12	25.5
										Jamua	25						
		NPV. TP.	Badhra	Mandhi Hariya Harodi	0-10 L&R	Jul-18	0.00	10.00	5x4	P/Papri	1150	28	32	25.89	76	1	38.13
			Badhra							Siras	1000	28	34	10.05	75	59	18.44
			Haroda							Bakain	150						
										Jamun	100						
										Neem	100						
		NPV. TP.	Loharu	Behal - Patwan Road	0-5 L&R	Jul-18	0.00	3.00	5x4	Siras	500	28	37	53	75	36	58
			Behal							P.Papri	250	28	38	42	75	35	29
			Behal														
		NPV. TP.	Loharu	Nangal Approch Road	0-10 L&R	Jul-18	0.00	5.00	5x4	Siras	150	28	33	10	75	39	24
			Obra							Neem	150	28	33	2	75	37	58
			Manphara							P.Papri	950						
		NPV. TP.	Loharu	Nangal - Rampura Road	0-3 L&R	Jul-18	0.00	4.00	5x4	P.Papri	1000	28	33	1	75	39	37
			Obra									28	32	38	75	39	21
			Manphara														
		NPV TP	Siwani	Isharwal Miran Road	KM 0-9 L&R/Side	Jul-18	0.00	12.00	4x4	P.Papri	700	25	53	51.25	75	42	50.71
			Miran							Gulmohar	1200	28	52	81.71	75	41	73.95
			Sidhan							Siras	600						
										Shisham	500						

Sr.No.	Type of Land (Forest/Non-Forest Land)	Name of Scheme / Component	Name of Range/Block/ Beat	Name of site	Kahsara No./km & RD	Plantation month	Target Achieved		Specin g (M)	Name of Species	Total No. of plants	Latitude			Longitude		
							Ha.	RKM				DD	MM	SS.SS	DD	MM	SS.SS
1	2	3	4	5	6	7	8	9	10	11	12	13	14	15	16	17	18
		NPV TP	Tosham	Katwar-Hasan Road	0-8 L/R	Jul-18	0.00	6.00	4 x 4	P. Papri	350	28	46	15.49	75	47	46.76
			Saral							Neem	100	28	43	26.45	75	45	56.33
			Katwar							Shisham	100						
										Lesua	850						
										Suhanjana	100						
		NPV. TP.	Tosham	Bawani Khera Minor	RD 0-15 L/Side	Jul-18	0.00	4.00	4 x 4	Shisham	1000	28	59	11.2	76	4	30.82
			Bawani Khera									28	43	26.45	75	45	56.33
			Alakhpura														
		NPV. TP.	Tosham	Bawani Khera Minor	RD 15-29 L/Side	Jul-18	0.00	2.00	4 x 4	Shisham	400	28	55	0.67	76	2	55.98
			Bawani Khera							Neem	50						
			Bawani Khera							Toot	50						
Total NPV (Tall Plants)							0.00	70.00			17500						

Gurugram Forest Division											
Annual Plan of Operation 2018-19 for Tall Plants under Net Present Value											
Sr. No.	Name of Scheme	Range	Block	Beat	Reach/ Village	Target Achieved		No. of Plants	Remarks	GPS Coordinates	
						Ha.	RKM			Longitude	Latitude
1	2	3	4	5	6	7	8	9	10	11	12
1	Tall Plant	Hailymandi	Hailymandi	Musaidpur	Berhera More to Siwari Road KM 0-9 L&R Ghatoli App. Road and Gugana App. Road	0.00	20.00	5000	Neem-970, Samel-1250, Papri-1070, Shisham-840, Bakain-870	28°26'20.94" N	76°44'13.11" E
2	Tall Plant	Hailymandi	Inchapuri	Sherpur	Khorlala Rohrai Road 7-12 L&R	0.00	7.00	1750	Shisham-320, Papri-540, Bakain-560, Lasoda-330	28°19'53.58" N	76°39'41.74" E
3	Tall Plant	Hailymandi	Inchapuri	Pataudi	Lokhra Basatpur KM 0-3 L&R	0.00	3.00	750	Papri-250, Pilkhan-350, Jamun-150	28°15'47.13" N	76°44'59.47" E
4	Tall Plant	Hailymandi	Bilaspur	Bhorakalan	NH-8 KM 54-61 L&R	0.00	10.00	2500	Neem-1800, Shisham-700	28°18'50.26" N	76°53'19.81" E
5	Tall Plant	Hailymandi	Hailymandi	F/Nagar	F/Nagar Rly Station Yard	0.00	4.00	1000	Neem-330, Jamun-180, B.Brush-120, Kachnar-370	28°28'6.993" N	76°49'20.380" E
6	Tall Plant	Hailymandi	Hailymandi	F/Nagar	Wazirpur F/Nagar Jhajjar Road Km 12-18 L/R	0.00	6.00	1500	Neem-340, Same-60, Papri-430, Arjun-120, Bakain-550	28°26'9.577" N	76°51'55.387" E
					Total NPV (Tall Plants)	0.00	50.00	12500			

Faridabad Forest Division												
Annual Plan of Operation 2018-19 for Tall Plants under Net Present Value												
Sr. No.	Name of Scheme	Name of Range	Name of Block	Name of Beat	Name of Reach/ Village	Target Achieved		Plants planted	Species		GPS READING	
						Ha.	RKM				N:	E:
1	2	3	4	5	6	7	8	9	10	11	12	13
1	CAMPA NPV (TP)	Faridabad	Faridabad	Palla	Tilpat Firing Range	0.00	25.00	6250	Papri	4000	28 27 03.157	077 20 16.538
kajelia									2000			
2		Ballabgarh	Ballabgarh	Sikri	Ballabgarh City area And Sector 59	0.00	25.00	6250	Shisham	250		
									neem	600		
	siris								600			
									jamun	550		
									alstronia	900	28 16 38.3	77 17 12.8
									cut sagwan	1400	28 20 40.2	77 19 56.4
Total NPV (Tall Plants)						0.00	50.00	12500		10300		

Rewari Forest Division

Annual Plan of Operation 2018-19 for Tall Plants under Net Present Value

Sr. No	Name Of Scheme	Name of Reach	Beat	Block	Target Achieved		No. of Plants	Species	Which from Nursery	Co-Ordinate	
					Ha.	RKM				Lat.	Long.
1	2	3	4	5	6	7	8	9	10	11	12
1	CAMPA-NPV TP 250 TP PER RKM	Rewari Pataudi Rd. Km 0-8, L&R	Kakoria	Dharuhera	0.00	15.00	3750	Siras-238, Dal Moth-85, Papri-2547, Shisham-180, Neem-400, Gulmohar-300	JLN, Mandhiya	28° 12'41.56"	76° 36'59.7"
		Khori Gumina Rd. Km 0-5, L&R	Tint	Rewari	0.00	3.00	750	Shisham-50, Siras-200, Papri-400, Gulmohar-100	Mandhiya, JLN	28° 11'14.7"	76° 30'18.8"
2		Suma Khera Minor, Km 8-13, L/Side	Bikaner	Rewari	0.00	3.00	750	Bakain-750	Mandhiya, JLN	28.302755, 28.296877	76.62064, 76.65974
3		PSR Rd. Km 69-72, L&R	Rewari	Rewari	0.00	2.00	500	Shisham-50, Siras-100, Papri-350,	Mandhiya, JLN	28° 12'10.50"	76° 39'29.92"
4		Rewari Bawal Rd. Km 0-5, L&R	Bharawas	Rewari	0.00	7.00	1750	Papri-1000, Neem-100, Chakresia-20, Kazalia-100, Bakain -300, Siras-230	Mandhiya	28° 10'59.29"	76° 36'44.08"
		Total NPV TP Rewari Range			0.00	30.00	7500				
5	CAMPA-NPV TP 250 TP PER RKM	REWARI SHAJAHANPUR RD. KM. 13-21 L&R	TANKRI	BAWAL	0.00	3.00	750	Papri-550, Neem-100, K.Pinata-100,	Bawal	N 28 03'10.28"	E 76 29' 51.23"
6		BHARANGI RAJGARH RD. KM 0-5 L&R	TANKRI	BAWAL	0.00	3.00	750	Papri-400, Neem-50, Bakain-50, Lasura-85, Siris-85, K.Pinata-80	Bawal	N 28 05'43.59"	E 76 31'16.71"
7		BAWAL BHARANGI RD. KM 0-3 L&R	BAWAL	BAWAL	0.00	2.00	500	Papri-175, Neem-100, Bakain 150, K.Pinata-75	Bawal	N 28 04'23.57"	E 76 34'24.48"
8		BAWAL BHARANGI RD. KM 3-5 L&R	BALAWAS	BAWAL	0.00	2.00	500	Papri-175, Neem-100, Bakain 150, K.Pinata-75	Bawal	N 28 05' 35.70"	E 76 31'22.89"
		Total NPV TP Bawal Range			0.00	10.00	2500				
9	CAMPA-NPV TP 250 TP PER RKM	Khanpur Minor Km 0 to 9 L&R	Kosli	Kosli	0.00	10.00	2500	Papri , Shisham , Neem , Bakain , Gullar		N 28° 26' 15.465"	E 76° 25' 58.107"
		Total NPV TP Nahar Range			0.00	10.00	2500			N 28° 28' 14.358"	E 76° 21' 43.375"
		Total NPV (Tall Plants)			0.00	50.00	12500				

Mahendergarh Forest Division

Annual Plan of Operation 2018-19 for Tall Plants under Net Present Value

Sr. No.	Name of scheme	Name of			Name of Site	Khasra No./ KM/RD	Plantation Month	Target Achieved		Spacing	Name of Species Planted	Total no. of Plants Species	GPS Coordinates	
		Range	Block	Beat				Ha.	RKM				Latitude	Longitude
1	2	3			4	5	6	7	8	9	10	11	12	13
1	Net Present Value 50 RKM 250 Plants per RKM	M/Garh	Bhojawas	Bhojawas	Chelawas Approach Road	Km. 0-5 L&R Side	Aug-18	0.00	10.00	4x4	Sirs (Albizia lebbek)	120	76°17'30.30"E	76°17'30.30"E
											Neem (Azadirachta indica)	450		
											Lasroa (Cordia dicotoma)	1216		
											Arjun (Terminalia arjuna)	14		
											P.Papri(Holoptelia integrefolia)	280		
											Shisham (Dalbergia Sissoo)	35		
											Alstonia (Alstonia scholaris)	20		
											Shahtoot (Morus alba)	365		
Total	2500													
2	NPV TP	M/Garh	Duloth	Dhadhot	Budeen Balaicha to Nimbheda Road	Km 3-6 L/R Side	Jul-18	0.00	6.00	4x4	P.Papri(Holoptelia integrefolia)	752	76° 5'6.45"E 76° 4'42.44"E	76° 5'6.45"E 76° 4'42.44"E
											Neem (Azadirachta indica)	585		
											Pipal (Ficus religiosa)	2		
											Bar (Ficus benghalensis)	2		
											Gunan	34		
											Pilkhan (Ficus virens)	43		
											Shisham (Dalbergia Sissoo)	82		
											Total	1500		
3	NPV TP	M/Garh	Bhojawas	Gudha	BKS Railway Line Km. 117-125 L&R Side	Km. 117-125	Aug-18	0.00	7.00	4x4	Neem (Azadirachta indica)	1398	76°17'44.34"E 76°13'16.97"E	76°17'44.34"E 76°13'16.97"E
											Shahtoot (Morus alba)	200		
											Pilkhan (Ficus virens)	117		
											Shisham (Dalbergia Sissoo)	35		
Total	1750													
4	NPV TP	M/Garh	Bhojawas	Gudha	M/Garh to Kanina Road Km. 8-17 L/R Side	Km. 8-17	Sep-18	0.00	5.00	4x4	Neem (Azadirachta indica)	1250	76°12'59.00"E 76°18'2.00"E	76°12'59.00"E 76°18'2.00"E
											Total	1250		
5	NPV TP	M/Garh	Kanina	Bhagot	Bhagot to Chhitroli Road Km 1 to 3 B/Side	km 1-3	Aug-18	0.00	5.00	4x4	P.Papri(Holoptelia integrefolia)	1101	76°15'40.86"E	76°15'40.86"E
											Shisham (Dalbergia Sissoo)	121		
											Bar (Ficus benghalensis)	10		
											Pilkhan (Ficus virens)	5		
											Jamun (syzygium cuminii)	11		
											Neem (Azadirachta indica)	2		
Total	1250													

Sr. No.	Name of scheme	Name of			Name of Site	Khasra No./ KM/RD	Plantation Month	Target Achieved		Spacing	Name of Species Planted	Total no. of Plants Species	GPS Coordinates		
		Range	Block	Beat				Ha.	RKM				Latitude	Longitude	
1	2	3			4	5	6	7	8	9	10	11	12	13	
6	NPV TP	M/Garh	Duloth	Rajawas	M/Garh to Satnali Road Km. 0-11 L&R Side	Km 0-11	Aug-18	0.00	9.00	4x4	Shisham (Dalbergia Sissoo)	360	76° 6'26.54"E	76° 6'26.54"E	
											P.Papri(Holoptelia integrefolia)	938			76° 3'47.65"E
											Kajjalia (kizelia pinnata)	180			
											Gul Mohar	255			
											Sirs (Albizia lebbeck)	200			
											Arjun (Terminalia arjuna)	142			
											Neem (Azadirachta indica)	120			
											Gular	55			
											Total	2250			
7	NPV TP	M/Garh	Kanina	Kanina	Bharf Approach Road KM 0-1 B/side	Km 0-1	18-Aug	0.00	3.00	4x4	Shisham (Dalbergia Sissoo)	105	76°20'1.08"E	76°20'1.08"E	
											Neem (Azadirachta indica)	113	76°19'33.5"E	76°19'33.5"E	
											Sirs (Albizia lebbeck)	177			
											Kachnar	155			
											Lasroa (Cordia dicotoma)	100			
											Molsari	50			
											Jamun	50			
											Total	750			
											8	NPV TP			M/Garh
Total	500														
9	NPV TP	M/Garh	Bhojawas	Gudha	Gudha Rasulpur Road	Km. 0-3 L&R Side	Sep-18	0.00	3.00		Neem (Azadirachta indica)	750	76°15'14.53"E	76°15'14.53"E	
											Total	750	76°15'6.00"E	76°15'6.00"E	
Total NPV (Tall Plants)								0.00	50.00			12500			

Palwal Forest Division													
Annual Plan of Operation 2018-19 for Tall Plants under Net Present Value													
S. No.	Type of Land (Forest/Non-Forest Land)	Name of Scheme / Component	Name of Range/Block/Beat	Name of Site	Khasra No. Km/RD	Plantation Month	Target achieved		Spa-cing (m)	Species	Total no. of Plants	GPS Coordinates	
							Ha.	RKM				13	14
1	2	3	4	5	6	7	8	9	10	11	12	13	14
1	Road	CAMPA/NPV./ T.P.	Hodal/Hodal/Bamni Khera	Aurangabad-Manpur road	km. 0-4, L&R	8/2018	0.00	4.00	4x4	Arjun	400	28° 01' 22"	077° 19' 35"
										D. Papri	300		
										B.Papri	200		
										Neem	50		
										Siris	50		
										Total	1000		
2	Road	CAMPA/NPV./ T.P.	Hodal/Hodal/Hodal	Karman road	km. 0-0.5, L&R	8/2018	0.00	1.00	4x4	Arjun	200	28° 40' 18"	076° 47' 30"
										B. Papri	50		
										Total	250		
3	Road	CAMPA/NPV./ T.P.	Hodal/Hathin/Bahin	Bahin-Sevali road	km. 0-4, L&R	8/2018	0.00	4.00	4x4	Arjun	350	27° 57' 49"	077° 15' 09"
										Shisham	85		
										B. Papri	200		
										Siris	200		
										Lasoora	115		
										D. Papri	50		
Total	1000												
4	Road	CAMPA/NPV./ T.P.	Hodal/Hassanpur/Bhiduki	Bhiduki-Pengaltu road	km. 0-4, L&R	8/2018	0.00	6.00	4x4	B. Papri	310	27° 57' 49"	077° 15' 09"
										P. Papri	1190		
										Total	1500		
5	Road	CAMPA/NPV./ T.P.	Palwal/Ghori/Amarpur	Baghpur-Shekhpur Nanglia road	km. 0-8, L&R	8/2018	0.00	8.00	4x4	Jamun	800	28° 12.755'	077° 29.862'
										Arjun	500		
										Neem	50		
										D. Papri	650		
										Total	2000		
6	Road	CAMPA/NPV./ T.P.	Palwal/Ghori/Amarpur	Rajupur-Dostpur road, Baghpur-Solra road	km. 0-3, L&R, km. 4-6, L&R	8/2018	0.00	7.00	4x4	Arjun	200	28° 10.848'	077° 29.529'
										D.Papri	1000		
										Neem	100		
										B.Papri	90		
										Pilkhan	210		
										Jamun	150		
Total	1750												
Total NPV (Tall Plants)							0.00	30.00			7500		

Mewat Forest Division

Annual Plan of Operation 2018-19 for Tall Plants under Net Present Value

Sr. No.	Type of Land (Forest/ Non-Forest Land)	Name of Scheme/ Component	Name of Range	Name of Block	Name of Beat	Name of Reach	Km. / RD/ Khasra No.	Plantation month/ Year	Target Achieved		Spacing (m)	Name of Species	No. of Plants	GPS Reading	
									Ha.	RKM				Latitude	Longitude
1	2	3	4	5	6	7	8	9	10	11	12	13	14	15	16
1		TP (NPV)@250 Plants Per RKM	Punhana	Punhana	Luhinga Kalan	Baded Sec. 4&5		07, 08 / 2018	0.00	20.00	4X4	Papri	5000	N 27°47'47.89"	E 77°04'25.84"
											Total	5000			
2		TP (NPV)@250 Plants Per RKM	Nuh	Tauru	Mohd.Pur	Mohd.pur Sec. 4&5		07, 08 / 2018	0.00	10.00	4X4	Neem	800	N 28°17'38.26"	E 076°59'42.51"
											Siris	800			
											Papri	900			
											Total	2500			
3		TP (NPV)@250 Plants Per RKM	Nuh	Rewasan	Rewasan	Barka Sec. 4&5		7,8/2018	0.00	20.00	4X4	Neem	1000	N 28°10'27.54"	E 76°59'54.20"
											Bakain	1500			
											Papri	1500			
											Lasoora	1000			
											Total	5000			
Total NPV (Tall Plants)									0.00	50.00			12500		

Ambala Forest Division														
Annual Plan of Operation 2018-19 for Fencing (NPV)														
Sr. No.	Name of Range	Name of Block	Name of Beat	Name of Scheme	Component	Target Alloted	Name of Reach	Location	Target Achieved		Species	No. of Plants	GPS Coordinates	
									Ha	RKM			Lattitude(N)	Longitude(E)
1	2	3	4	5	6	7	8	9	10	11	12	13	14	15
1	Saha	Saha	Kalpi	Campa (NPV)	Fencing	20 RKM	NH 344	117.9-128.1	0.00	6.00				
	Ambala								0.00	8.00				
	Naraingarh								0.00	6.00				
2	Ambala			Campa (NPV)	Fencing	10 RKM	Hissar Road	117.9-128.1	0.00	10.00				
						Total Fencing		Total	0.00	30.00				
3	Saha	Mullana	Dheen	Campa NH-73	Fencing	10 RKM	NH 344	KM 103.4-110	0.00	5.00				
4	Saha	Mullana	Mullana				NH 344	KM 111.8-117.9	0.00	5.00				
						Total NH-73 Fencing		Total	0.00	10.00				
						Total Fencing (NPV)			0.00	40.00				

Yamunanagar Forest Division							
Annual Plan of Operation 2018-19 for Fencing under Net Present Value							
Sr. No.	Component	Range/ Block/ Beat	Target Achieved	Name of Reach	Name of work	G.P.S.Cordinates	
1	2	3	4	5	6	7	8
1	Campa NH	Jagadhri /Jagadhri/Jagadhri	4 Km. Fencing	NH 344 KM 94 to 96 L/R	Fencing	30° 11' 40.42" 30° 11' 49.32" 30°11' 55.78" 30° 11' 42.40" 30 °11' 50.19 " 30° 1' 56.75"	77° 13' 59.48" 77°13' 40.43" 77°13' 25.06" 77°13' 59.53" 77°13' 41.36" 77°13' 25.75"
	Campa NH	Jagadhri /Jagadhri/Chhapper	16 Km. Fencing	NH 344 KM 96 to 104 L/R	Fencing	30° 11' 58.13" 30°12 ' 11.28" 30°12' 19.89" 30°13'21.79" 30°13'46.71" 30°11'58.95" 30°12'12.26" 30°12'20.90" 30°13'22.99" 30°13'47.94'	77° 13 19.95" 77°12 49.57" 77°12 29.75" 77°09 57.47" 77 °08 53.43" 77°13 20.21" 77°12 50.62" 77°12 30.70" 77°09 58.39" 77°8 54 56"
Total Fencing (NH)			20 Km. Fencing				
2	Campa NPV	Jagadhri /Yamuna Nagar/YNR West	5 Km. Fencing	NH 344 KM 82 to 84.5 L/R	Fencing	30° 05' 29.55" 30°05'25.77" 30°05'32.51" 30°05'38.11" 30°06 06.01" 30°07'10.02" 30°05' 3330" 30°06' 07.76 " 30°07'10.14 " 30°03'10.17"	77° 14' 26.79" 77°14'23.16" 77°14'11.58" 77°13'13.63" 77°13'37.96" 77°13'11.02 " 77°14'24.84" 77°13'38.68" 77°13'12.76" 77°13'12.80"
	Campa NPV	Jagadhri /Yamuna Nagar/ Harnoul	7.80 Km. Fencing	NH 344 KM 84.5 to 88.4 L/R	Fencing	30° 07' 15.81" 30°07' 41.18" 30°08' 04.04" 30°08' 33.95" 30°07' 15.97" 30°07' 41.18" 30°08' 04.56" 30°08' 33.16"	77° 13' 10.08" 77°13'04.04" 77°12'59.56" 77°13'04.72" 77°13'11.71" 77°13'05.32" 77°13'01.20" 77°13'06.56"
Total Fencing (NPV)			12.80 Km. Fencing				

Kaithal Forest Division													
Annual Plan of Operation 2018-19 for Fencing (NPV)													
Sr. No.	Type of Land	Name of Component	Name of Range/Block/Beat	Name of Site	Km./RD	Fencing Month	Target Ach.		No. of RCC Post	Species	No. of Plants	GPS Coordinates	
							Ha.	RKM				Latidute	Longitude
1	2	3	5	6	7	8	9	10	11	12	13	14	15
1			Kaithal/Kaithal/Keorak	NH 152 Kaithal new Bye Pass 0-4 L &R			0.00	10.00	2500				
2			Kaithal/Devban/Roherian	NH 152 Kaithal new Bye Pass 15-22 L &R			0.00	16.00	4000				
3			Kaithal/Pundari/Fatehpur	NH 152 Kaithal new Bye Pass			0.00	4.00	1000				
Total Fencing (NPV)							0.00	30.00	7500				

Panipat Forest Division													
Annual Plan of Operation 2018-19 for Fencing (NPV)													
Sr. No.	Type of Land	Name of Component	Name of Range/Block/Beat	Name of Site	Km./RD	Fencing Month	Target Ach.		Specing	Species	No.of Plants	GPS Coordinates	
							Ha.	RKM				Latidute	Longitude
1	2	3	4	5	6	7	8	9	10	11	12	13	14
1		NPV TP	Panipat/Madlauda/Shera	Old Rohtak Canal	Shera village to Joshi Village		0.00	16.00					
Total Fencing (NPV)							0.00	16.00					

Sonipat Forest Division													
Annual Plan of Operation 2018-19 for Fencing (NPV)													
Sr. No.	Type of Land	Name of Component	Name of Range/Block/Beat	Name of Site	Km./RD	Fencing Month	Target Ach.		No. of RCC Post	Species	No.of Plants	GPS Coordinates	
							Ha.	RKM				Latidute	Longitude
1	2	3	5	6	7		8	9	10	11	12	13	14
1		NPV (Fencing)	Rai/Bahalgarh/Rasoi	HSI IDC, Kundli			0.00	4.63				28°52'26.81"	77°07'51.20"
2		NPV (Fencing)	Sonipat/Ganaur/Larsoli	HSI IDC, Bari			0.00	11.37				28°55'35.26"	77°05'29.25"
Total Fencing (NPV)							0.00	16.00					

Karnal Forest Division													
Annual Plan of Operation 2018-19 for Fencing (NPV)													
Sr. No.	Type of Land	Name of Component	Name of Range/Block/Beat	Name of Site	Km./RD	Fencing Month	Target Ach.		No. of RCC Post	Species	No. of Plants	GPS Coordinates	
							Ha.	RKM				Latidute	Longitude
1	2	3	5	6	7		8	9	10	11	12	13	14
1		NPV (Fencing)	Karnal/Gharundha/Gharundha	GT Road KM 100-111 L/side			0.00	4.00	1000				
2		NPV (Fencing)	Karnal/Karnal/Karnal(S)	Sai Baba Chowk to sector-6 Phoosgarh Road			0.00	6.50	1625				
3		NPV (Fencing)	Karnal/Karnal/Karnal(S)	G.T. Road Km 124-127 L/R Side			0.00	11.50	2875				
Total Fencing (NPV)							0.00	22.00	5500				

Jhajjar Forest Division

Annual Plan of Operation 2018-19 for Fencing (NPV)

Sr. No.	Type of land (Forest/ Non-Forest land)	Name of Scheme/ Component	Name of Range/Block/ Beat	Name of Site	Location with exact Khasra No. Km/Rd	Plantation Month/ Year	Target Achieved		Spacing (m)	GPS Coordinates			
							Ha.	RKM		Start Point		End Point	
										Longitude	Latitude	Longitude	Latitude
1	2	3	4	5	6	7	8	9	10	11	12	13	14
1	Forest Land	CAMPA/Fencing	Matanhail/Matanhail/Ch_wa s	Chhuchhakwas Minor	RD 0 to 20	Feb-19	0.00	5.00	4x4	E 076° 49' 49.57"	N 28° 59' 99.43"	E 076° 53' 21.46"	N 28° 56' 59.57"
Total Fencing (NPV)							0.00	5.00					

Hisar Forest Division													
Annual Plan of Operation 2018-19 for Fencing (NPV)													
Sr. No.	Type of Land	Name of Component	Name of Range/Block/Beat	Name of Site	Km./RD	Fencing Month	Target Ach.		Specing	Species	No.of Plants	GPS Coordinates	
							Ha.	RKM				Latidute	Longitude
1	2	3	5	6	7		8	9	10	11	12	13	14
NPV TP Fencing													
1		NPV TP	Hisar/Hisar/Talwandi Beat	NH-52 Km 93-103	93 to 103	Dec-18	0.00	15.00					
2		NPV TP	Adampur/Balsamand/Neoli	NH-52 Bye Pass	110 to 115	Feb-19	0.00	3.00					
3		NPV TP	Adampur/Balsamand/Neoli	Hisar to Ghursal Road L/R	15 to 18	Feb-19	0.00	2.00					
						Total	0.00	20.00					
NPV NH Fencing													
		NPV NH	Hisar/Barwala/ Gabipur Beat	NH-52	64 to 67	Mar-19	0.00	5.00					
		NPV NH	Adampur/Balsamand/Neoli	NH-52 Bye Pass	107 to 110	Feb-19	0.00	5.00					
						Total	0.00	10.00					
			Total Fencing (NPV)				0.00	30.00					

Sirsa Forest Division

Annual Plan of Operation 2018-19 for Fencing (NPV)

Sr. No.	Type of Land (Forest - Non Forest Land)	Name of the Scheme/ Component	Name of the Range /Block/ Beat	Name of the site	Khasra No. / Km/RD	Plantation Month	Target Achieved		Spacing (Mtr)	Name of Species	No. of Plants	GPS Coordinates	
							Ha.	RKM				Latitude	Longitude
1	2	3	4	5	6	7	8	9	10	11	12	13	14
1	Forest Land	Fencing	Rania/Rania/ Kussar	Sahdeva Disty.	56-100 L&R	-	0.00	5.50				29°38'01.00"	74°48'30.00"
2	Forest Land	Fencing	Rania/Ellenabad/Umedpura	Sheranwali Disty.	115-145 L&R	-	0.00	1.50				29°24'26.00"	74°49'16.00"
3	Forest Land	Fencing	Kalanwali / Rori / Surtia	Baragudha Mr.	0-35 L&R	-	0.00	3.00				29°44'59.34"	75°09'48.46"
4	Forest Land	Fencing	Kalanwali / Baragudha / Kurungawali	Baragudha Mr.	35-78 L&R	-	0.00	3.00				29°42'38.32"	75°05'10.59"
5	Forest Land	Fencing	Kalanwali / Kalanwali / Kalanwali	Chormar Mr.	0-25 L&R	-	0.00	2.00				29°49'09.51"	74°57'18.11"
Total Fencing (NPV)							0.00	15.00					

Fatehabad Forest Division										
Annual Plan of Operation 2018-19 for Fencing (NPV)										
Sr. No.	Name of Component	Name of Range	Name of Block	Name of Beat	Name of Site	Km./RD	Target Ach.		GPS Coordinates	
							Ha.	RKM	Latidute	Longitude
1	2	3	4	5	6	7	8	9	10	11
1	Fencing	Fatehabad	Fatehabad	Fatehabad	Old DHS Road NH-9	Km. 211-213	0.00	6.73		
					Fatehabad Bye-Pass NH-10	Km. 209-213	0.00			
2	Fencing	Fatehabad	Fatehabad	Badopal	NH-9	Km. 202-205	0.00	3.27		
3	Fencing	Fatehabad	Fatehabad	Badopal	NH-9	Km. 202-205	0.00	1.53		
4	Fencing	Fatehabad	Fatehabad	Dariyapur	NH-9	Km. 220-225, L/R side	0.00	11.38		
				Bighar	Fatehabad -Bighar Road	Km. 1-3, L/R side	0.00			
5	Fencing	Fatehabad	Fatehabad	Hizranwan	NH-9	Km. 223-225, L/R side	0.00	2.10		
Total Fencing (NPV)							0.00	25.00		

Bhiwani Forest Division

Annual Plan of Operation 2018-19 for Fencing (NPV)

Sr.No.	Type of Land (Forest/Non-Forest Land)	Name of Scheme / Component	Name of Range/ Block/ Beat	Name of site	Kahsara No./km & RD	Plantation month	Target Achieved		Name of Species	Total No. of plants	Latitude			Longitude		
							Ha.	RKM			DD	MM	SS.SS	DD	MM	SS.SS
1	2	3	4	5	6	7	8	9	10	11	12	13	14	15	16	17
1		Fencing CAMPA	Siwani	Isharwal Miran Road Km	Km 0-9	Mar-19	0.00	6.00			25	53	51.25	75	42	50.71
			Miran								28	52	81.71	75	41	73.95
			Sidhan													
2			Siwani	Siwani-Singhani Road	Km 0-4	Mar-19	0.00	6.00			28	53	42.27	75	37	5.16
			Siwani													
			Gandawas								28	50	42.4	75	37	27
3			Loharu	Loharu RF		Mar-19	0.00	3.00								
			Loharu													
			Loharu													
		Total Fencing (NPV)					0.00	15.00								

Mewat Forest Division

Annual Plan of Operation 2018-19 for Fencing (NPV)

Sr. No.	Type of Land (Forest/ Non-Forest Land)	Name of Scheme/ Component	Name of Range	Name of Block	Name of Beat	Name of Reach	Km. / RD/ Khasra No.	Plantation month/ Year	Target Achieved		GPS Reading	
									Ha.	RKM	Latitude	Longitude
1	2	3	4	5	6	7	8	9	10	11	12	13
1	NPV/ CAMPA	Barbed Wire fencing 5 Km. @ Rs. 1600000 per Km.	Nuh	Rewasan	Rewasan	Barka Sec. 4 &5		Mar-19	5.00	0.00		
2	NPV/ CAMPA	Barbed Wire fencing 3 Km. @ Rs. 1600000 per Km.	Nuh	Rewasan	Khor	Mehrola Sec. 4&5		Apr-19	3.00	0.00		
3	NPV/ CAMPA	Barbed Wire fencing 2 Km. @ Rs. 1600000 per Km.	Nuh	Tauru	Mohd. Pur	Bissar Akbarpur Sec. 4&5		May-19	2.00	0.00		
Total Fencing (NPV)									10.00	0.00		

Rewari Forest Division

Annual Plan of Operation 2018-19 for Fencing (NPV)

Sr. No.	Type of Land (Forest/ Non-Forest Land)	Name of Scheme/ Component	Name of Range	Name of Block	Name of Beat	Name of Reach	Km. / RD/ Khasra No.	Plantation month/ Year	Target Achieved		GPS Reading	
									Ha.	RKM	Latitude	Longitude
1	2	3	4	5	6	7	8	9	10	11	12	13
1	NPV/ CAMPA	Barbed wire Fencing	Rewari	Rewari	Kishangarh	Rewari Berli Road Km. 0-8, L&R			0.00	6.00	28° 12'57.52"	76° 35'08.35"
2	NPV/ CAMPA	Barbed wire Fencing	Rewari	Nahar	Jharoda	Kosali Rewari Road Km. 0 to 5 L& R			0.00	6.00		
Total Fencing (NPV)									0.00	12.00		

Kurukshetra Forest Division

Annual Plan of Operation 2018-19 for Native Species

Sr. No.	Name of Range	Name of Block	Name of Beat	Name of Scheme/Component	Name of Reach	Target Achieved		Total No. of Plants	Species	GPS Coordinates	
						Ha.	RKM			Start Point	End Point
1	2	3	4	5	6	7	8	9	10	11	12
1	Pehowa	Seonsar	Barason	Campa/ Native Species	R.F.Barason Rect. No. 12,21	10.00	0.00	5000	Jamun & Jamoa 1230, Gular 1100, Shisham 1300, Neem 700, Kathal 320, Dhak 350	29°59'13.96" N 76°31'05.87" E	29°59'07.27" N 76°31'07.26" E
2	Pehowa	Seonsar	Barason		R.F.Barason Rect. No. 21	5.00	0.00	2500	Jamun & Jamoa 1500, Gular 1000	29°59'07.27" N 76°31'07.26" E	
3	Pehowa	Seonsar	Bakhli		R.F.Bakhli Rect. No. 29,30	15.00	0.00	7500	Gular 2850, Dhak 350, Neem 400, Jamun & Jamoa 2500, Siras 350, Shisham 800, Lasuda 250	29°59'03.43" N 76°30'53.28" E	29°59'02.22" N 76°30'42.36" E
4	Pehowa	Ramgarh	Ramgarh		R.F.Ramgarh Rect. No.39,40	15.00	0.00	7500	Gular 1800, Pilkhan 2400, Jamun & Jamoa 2100, Bad 250, Arjun 500, Shisham 450	29°59'47.40" N 76°26'31.91" E	29°59'46.89" N 76°26'22.66" E
5	Pehowa	Ramgarh	Ramgarh		R.F.Ramgarh Rect. No. 26	5.00	0.00	2500	Arjun 2000, Bad 250, Pipal 50, Neem 200	29°59'56.24" N 76°26'31.86" E	
6	Pehowa	Ramgarh	Ramgarh		R.F.Ramgarh Rect. No. 25	10.00	0.00	5000	Jamun & Jamoa 1900, Dhak 1100, Shisham 1900, Pipal 50, Bad 50,	29°59'55.37" N 76°26'15.90" E	
7	Pehowa	Ramgarh	Ramgarh		R.F.Ramgarh Rect. No. 24	10.00	0.00	5000	Gular 1000, Pilkhan 250, Lasuda 300, Jamun & Jamoa 1200, Siras 380, Shisham 900, Dhak 650, Neem 220, Bad 50, Pipal 50	29°59'57.68" N 76°26'08.34" E	
8	Pehowa	Ramgarh	Seonsar		R.F.Seonsar Rect. No. 64	10.00	0.00	5000	Gular 900, Siras 350, Dhak 600, Mahua 600, Neem 325, Jamun & Jamoa 2225	29°59'18.25" N 76°28'11.98" E	
9	Pehowa	Ramgarh	Seonsar		R.F.Seonsar Rect. No. 65,74	10.00	0.00	5000	Shisham 700, Neem 300, Jamun & Jamoa 4000	29°59'16.78" N 76°28'20.86" E	29°59'00.71" N 76°28'44.17" E
10	Pehowa	Ramgarh	Seonsar		R.F.Seonsar Rect. No. 85	5.00	0.00	2500	Siras 100, Pilkhan 1200, Amla 350, Jamun & Jamoa 850	29°58'54.30" N 76°28'44.44" E	
					Total	95.00	0.00	47500			
11	Thanesar	Ladwa	Sonti	Native Species	RF Sonti	5.00	0.00	2500			
					Total	5.00	0.00	2500			
					Total Native Species Plantation (NPV)	100.00	0.00	50000			

Kaithal Forest Division																									
Annual Plan of Operation 2018-19 for Native Species																									
Sr. No	Type of Land (Forest/ Non-Forest Land)	Name of Scheme/ Component	Name of Range/ Block/Beat	Name of Site	Khasra No. KM/RD	Plantation Month	Target Achieved		Spacing (m)	Name of Species	No. of Plants	GPS Coordinates													
							Ha.	RKM				Longitude	Latitude												
1	2	3	4	5	6	7	8	9	10	11	12	13	14												
1		Native Species @ 500 Plants Per Ha.	Saraswati/Banpura/Machhrehri	R.F.Bichhian Rect.No	53,55,56	Oct-18	15.00	0.00	5x5	Jamoa	3200	30.000460N	76.422245E												
										Jamun	800														
										Lasora	500														
										Pilkhan	400														
										Gular	600														
										Siris	700														
										Neem	550														
										Behara	200														
										Ariun	400														
										Bad	20														
										Pipal	30														
										Awala	100														
										2					Saraswati/Banpura/Kakyor	R.F.Kakyor Rect.No	28,29	Sep-18	10.00	0.00	5x5	Jamoa	1300	29.966192N	76.434073E
Jamun	550																								
Lasora	500																								
Neem	300																								
Pilkhan	500																								
Gular	1200																								
Awala	200																								
Shisham	200																								
Bad	20																								
Pipal	30																								
Ariun	100																								
Behara	100																								
3			Saraswati/Banpura/Nauch	R.F.Nauch Rect.NO	34,35	Sep-18	10.00	0.00	5x5			Jamoa	1300									29.961705N	76.455863E		
										Jamun	500														
										Lasora	550														
										Neem	700														
										Pilkhan	400														
										Gular	1000														
										Awala	200														
										Siris	100														
										Bad	20														
										Pipal	30														
										Ariun	200														
										Behara	100														
										4			Saraswati/ThehMajbulla/Papsar	R.F.ThehMajbulla Rect.No	35,36,37,38	09, 10/2018	15.00	0.00	5x5	Jamun	1500			29.983042N	76.408834E
Jamova	1500																								
Lasora	1000																								
Gular	500																								
Neem	150																								
Bad	25																								
Pipal	25																								
Siris	300																								
Shisham	500																								
Ariun	2000																								
Total Native Species Plantation (NPV)							50.00	0.00													25000.00				

Karnal Forest Division

Annual Plan of Operation 2018-19 for Native Species

S. NO.	TYPE OF LAND (Forest Non-Forest Land)	Name of scheme/ component	Name of Range/ block/beat	Name of site	Khasra Nos. KM/RD	Plantation month	Target Achieved		Spacing (m)	Name of Species	No, of plants	GPS Coordinates	
							Ha	RKM				Longitude	Lattitude
1	2	3	4	5	6	7	8	9	10	11	12	13	14
1	Reserve Forest	CAMPA (Netive Speices)	KNL/KUNJPURA/Sheikpura	R.F Sheikpura		12/18, 1/19	7.00	0.00	4x4	P. Papri	2360	29°39'01"N	77°03'36"E
										Safed Sirs	200		
										Daik	300		
										Kaijaliya	250		
										Simbhal	90		
										frans	3500		
Total Native Species Plantation (NPV)							7.00	0.00			3500		

Hisar Forest Division

Annual Plan of Operation 2018-19 for Native Species

Sr. No.	Type of Land	Name of Component	Name of Range/Block/Beat	Name of Site	Km./RD	Plantation Month	Target Ach.		Specing	Species	No.of Plants	GPS Coordinates													
							Ha.	RKM				Latidute	Longitude												
1	2	3	5	6	7		8	9	10	11	12	13	14												
NPV Native Species @ 500 Plants/Ha.																									
1	Compect	500 Plants per Ha.	Hisar/Hisar/Bir Hisar	Bir Hisar	Compect Area	03/2019	13.50	0.00	5x4	Jand	850	N-29°11'50"	E-75°45'59"												
										Shtoot	700														
										Kalp Vriksh	120														
										Iml	200														
										Beri	4230														
										Lehsua	650														
										Total	6750														
Total Native Species Hisar Range							13.50	0.00			6750														
2	Compect	500 Plants per Ha.	Adampur/Balsmand/ Balsmand	Balsamand Protected Forest	Compect Area	Jul-18	6.00	0.00	5x4	Neem	750	29.049668	75.476541												
										Shisham	375														
										Lesura	425														
										Sehtoot	425														
										Suhanjna	70														
										Siris	125														
										Jand	150														
										Beri	500														
										Rohira	40														
										Gundi	50														
										Amla	50														
										Bar	20														
										Pipal	20														
										Total	3000														
3	Compect	500 Plants per Ha.	Adampur/Balsmand/ Balsmand	Burak Protected Forest	Compect Area	Nov-18	5.50	0.00	5x4	Neem	1200	29.074113	75.435047												
										Lasura	250														
										Shisham	100														
										Sehtoot	150														
										Beri	400														
										Gundi	150														
										Rohira	200														
										Belpathar	35														
										Bar	65														
										Siris	200														
										Total	2750														
										Total Native Species Adampur Range							11.50	0.00			5750				
										Total Native Species Plantation (NPV)							25.00	0.00			12500				

Fatehabad Forest Division

Annual Plan of Operation 2018-19 for Native Species

Sr. No.	Type of Land (Forest/Non-Forest Land)	Name of Plantation (Road/Canal/Panchayat Land)	Component	Name of Range/Beat/Block			Name of Site	Location with exact Khasra No./Km/Rd	Target Achieved		Spacing	Total Plants	Species	Total No of Plants	GPS Coordinates	
				Name of Range	Block	Beat			Ha	RKM					Latitude	Longitude
1	2	3	4	5	6	7	8	9	10	11	12	13	14	15	16	17
1	Forest Land	Road	Native Species	Fatehabad	Bhattu	Bighar	Salamkhera Escape		8.00	0.00	4 x 4	4000	Shisham	4000	29°24'30.46"N	75°29'6.50"E
2	Forest Land	Road	Native Species	Fatehabad	Bahmanwala	Nangal	Khai Village		2.00	0.00	4 x 4	1000	Neem	1000		
							Sub Total of Fatehabad Range (Native Species)		10.00	0.00		5000		5000		
							Total Native Species Plantation (NPV)		10.00	0.00		5000		5000		

Gurugram Forest Division											
Annual Plan of Operation 2018-19 for Native Species											
Sr. No.	Name of Scheme	Range	Block	Beat	Reach/ Village	Target Achieved		No. of Plants	Remarks	GPS Coordinates	
						Ha.	RKM			Longitude	Latitude
1	2	3	4	5	6	8	9	10	11	12	13
1	Native Species	Sohna	Sohna	Damdama	Rojka Gujjar Sec.4-5	20.00	0.00	10000	Pipal-30, Pilkhan-5000, Bargad-40, Neem-4000, Gullar-930	28° 13'5" N	77° 8'1" E
2	Native Species	Sohna	Gairatpurbass	Gairatpurbass	Gairatpurbass Sec.4&5	20.00	0.00	10000	Pipal-20, Pilkhan-5700, Bargad-25, Neem-3900, Jamun-200, Gullar-155	28° 32'985" N	76° 996220" E
3	Native Species	Sohna	Sohna	Damdama	Damdama Sec.4&5	20.00	0.00	10000	Pipal-20, Pilkhan-5500, Bargad-25, Neem-4100, Jamun-200, Gullar-155	28° 18'50" N	77° 7'50" E
Total Native Species Plantation (NPV)						60.00	0.00	30000			

Faridabad Forest Division												
Annual Plan of Operation 2018-19 for Native Species												
Sr.No.	Name of Scheme	Name of Range	Name of Block	Name of Beat	Name of Reach/ Village	Target Achieved		Plants planted	Species		GPS READING	
						Ha.	RKM				N:	E:
1	2	3	4	5	6	7	8	9	10	11	12	13
1	Native Species Plantation	Faridabad	Bhupani	Jassana	R.F. Alipur (6 Ha)	6.00	0.00	3000	Papri	1860	28 24 45.6	077 26 57.3
										28 24 48.3	077 26 59.3	
2		Faridabad	Pali	Pali	PaliSection 4 &5 (34 Ha)	34.00	0.00	17000	Shisham	1140		
	Papri								11300	28 24 16.235	077 14 25.290	
	Pilkhan								3000	28 24 30.015	077 13 48.056	
	Gular								1900	28 24 51.004	077 14 04.008	
	Moleshri								600			
	Kanak	200										
	Champa											
		Total Native Species Plantation (NPV)				40.00	0.00	20000		20000		

Rewari Forest Division

Annual Plan of Operation 2018-19 for Native Species

Sr. No	Name Of Scheme	Name of Reach	Beat	Block	Target Achieved		No. of Plants	Species	Which from Nursery	Co-Ordinate	
					Ha.	RKM				Lat.	Long.
1	2	3	4	5	6	7	8	9	10	11	12
1	Native Species	Lohana P/Land	Siha	Dahina	10.00	0.00	5000	Siras-1000, Neem-4000	Manethi	28.154215	76.241055
2	Native Species	Manethi P/Land	Kund	Khol	10.00	0.00	5000	Neem-1200, Siras-600, Khairi-1600, Ronj-1600	Manethi	28.173066	76.403259
3	Native Species	Bhalkhi P/Land	Pali	Khol	10.00	0.00	5000	Khairi-1200, Neem-2850, Ronj-650, Jund-300	Manethi	28.175872	76.416051
		Total Native Rewari Range			30.00	0.00	15000				
4	Native Species	Gudyani Aravali	Guriyani	Kosli	4.00	0.00	2000	Papri , Shisham , Neem , Bakain , Gullar		N 28° 24' 28.752"	E 76° 27' 40.752"
		RF 98 Acer	Nahar	Nahar	6.00	0.00	3000	Papri , Shisham , Neem , Bakain , Gullar		N 28° 24' 28.752"	E 76° 27' 40.752"
		Total Native Nahar Range			10.00	0.00	5000				
		Total Native Species Plantation (NPV)			40.00	0.00	20000				

Mahendergarh Forest Division

Annual Plan of Operation 2018-19 for Native Species

Sr. No.	Name of scheme	Name of			Name of Site	Khasra No./ KM/RD	Plantation Month	Target Achieved		Spacing	Name of Species Planted	Total no. of Plants Species wise	GPS Coordinates	
		Range	Block	Beat				Ha.	RKM				Latitude	Longitude
1	2	3			4	5	6	7	8	9	10	11	12	13
1	NATIVE SPECIES 60 HA. 500 Plants per Ha.	M/Garh	Duloth	Dhadhot	Balana P. Land	2,3,6	Aug-18	10.00	0.00	5x4	Kikar	710	76° 2'25.73"E	76° 2'25.73"E
											Jand (Prosopis cineraria)	3293		
											Beri (Ziziphus mauritiana)	997		
											Total	5000		
2	NATIVE SPECIES 60 HA. 500 Plants per Ha.	M/Garh	Khudana	Akoda	Khudana Aravalli Area	202,203,204	Sep-18	10.00	0.00	5x4	Kikar (Acacia nilotica)	800	76° 6'43.75"E	76° 6'43.75"E
											Jand (Prosopis cineraria)	750		
											Neem (Azadirachta indica)	300		
											Beri (Ziziphus maurisiana)	600		
											Toot (Morus alba)	500		
											Ronj (Acacia leucophloea)	600		
											Kheri (Acacia senegalL)	200		
											Sirs (Albizia lebbeck)	400		
											Bakan (Melia aadirachta)	50		
											Amrood	100		
											Anar	100		
											Ailanthus(Ailanthus excelsa)	50		
											Jangel Jalebi	50		
											Jaal	250		
											P.Papri(Holoptelia integrefolia)	100		
Kajjalia (kizelia pinnata)	50													
Lasroa (Cordia dicotoma)	100													
Total	5000													
3	NATIVE SPECIES 60 HA. 500 Plants per Ha.	M/Garh	Duloth	Sohla	RF Sohla	129// 11 to 25	Sep-18	20.00	0.00	5x4	Kheri (Acacia senegalL)	690	76° 3'30.54"E	76° 3'30.54"E
						128// 14 to 17,24,25					Acacia Tortilis	864		
						130// 11, 20, 21					Jand (Prosopis cineraria)	6621		
											Jaal	900		
											Neem (Azadirachta indica)	150		
											Bakan (Melia aadirachta)	775		
											Total	10000		
Total Native							40.00	0.00			20000			
4	NATIVE SPECIES 60	NNL	Narnaul-1	Rasulpur	Kultazpur Arravalli Area			8.00	0	5x4	Bargad	200	28° 3'13.86"E	76° 2'2.81"E

Sr. No.	Name of scheme	Name of			Name of Site	Khasra No./ KM/RD	Plantation Month	Target Achieved		Spacing	Name of Species Planted	Total no. of Plants Species wise	GPS Coordinates	
		Range	Block	Beat				Ha.	RKM				Latitude	Longitude
1	2	3			4	5	6	7	8	9	10	11	12	13
1	HA. 500 Plants per Ha.									Pipal (Ficus religiosa)	220			
										Imli	150			
										Beri	700			
										Bel Pathar	100			
										Bahera	50			
										Khirani	50			
										Kikar	400			
										Gullar	200			
										Philkhan	350			
										Lasroa (Cordia dicotoma)	200			
										Neem	1380			
										Total	4000			
5	NATIVE SPECIES 60 HA. 500 Plants per Ha.		Narnaul-1	Dhani Bhatota	Kamania			12.00	0.00	5x4	Neem	3000		
											Sehtoot	600		
											Beri	800		
											Shisham	500		
											Philkhan	400		
											Bargad	20		
											Pipal (Ficus religiosa)	80		
											Ailanthus(Ailanthus excelsa)	200		
											Bakan (Melia aadirachta)	50		
											Kikar	200		
											Kajalia	100		
Siras	50													
										Total	6000			
											30000			
							20.00	0.00						
							60.00	0.00						

Mewat Forest Division

Annual Plan of Operation 2018-19 for Native Species

Sr. No.	Name of Scheme/ Component	Name of Range	Name of Block	Name of Beat	Name of Reach	Km. / RD/ Khasra No.	Plantation month/ Year	Target Achieved		Spacing (m)	Name of Species	No. of Plants	GPS Reading	
								Ha.	RKM				Latitude	Longitude
1	2	3	4	5	6	7	8	9	10	11	12	13	14	15
1	Native Species @250 Plants Per Ha.	FP. Jhirka	FP. Jhirka	Jhir	Jhir Sec. 4&5		8/2018	10.00	0.00	4X5	Neem	1500	N 27°49'18.9"	E76°54'48.6"
											Siris	1000		
											Imli	1000		
											Amaltash	500		
											Lasoor	500		
											Gondhi	500		
											Total	5000		
2	Native Species @250 Plants Per Ha.	Nuh	Tauru	Sundh	Sundh Aravali Area (2 Parts)		8,9/2018	20.00	0.00	4X5	Amaltash	1000	N 28°07'44.05"	E 76°56'43.2"
											Neem	4500		
											Siris	4500		
											Total	10000		
3	Native Species @250 Plants Per Ha.	Nuh	Tauru	Sehsola	Sehsola Aravali Area (2 Parts)		8,9/2018	20.00	0.00	4X5	Amaltash	500	N 28°14' 35.99"	E 77°01 41.91"
											Neem	6000		
											Siris	3500		
											Total	10000		
4	Native Species @250 Plants Per Ha.	Punhana	Punhana	Luhinga Kalan	Luhinga Kalan Sec. 4&5		8,9/2018	10.00	0.00	4X5	Papri	3000	N 28°50'13.55"	E 77°03'10.99"
											Neem	1750		
											Siris	250		
											Total	5000		
Total Native Species Plantation (NPV)								60.00	0.00			30000		

Bhiwani Forest Division

Annual Plan of Operation 2018-19 for Eco-Restoration

Sr.No.	Name of Scheme / Component	Name of Range/ Block/ Beat	Name of site	Kahsara No./km & RD	Plantation month	Target Achieved		Name of Species	Total of plants	Latitude			Longitude		
						Ha.	RKM			DD	MM	SS.SS	DD	MM	SS.SS
1	2	3	4	5	6	7	8	9	10	11	12	13	14	15	16
	ECO Rest AP	Dadri	Jhojhu Pahad		July	18.00	0.00		0	28	30	5.8	76	9	15.7
		Jhojhu								28	29	57.09	76	9	13
		Jhojhu													
	ECO Rest AP	Dadri	Tiwala Pahad		July	11.00	0.00		0	28	34	45.8	76	6	28.3
		Jhojhu								28	34	26.9	76	6	30.3
		Birhi													
	ECO Rest AP	Dadri	Assawari Pahad		December	6.00	0.00		0	28	32	28.3	76	8	17.536
		Jhojhu								28	32	30.892	76	8	20.195
		Jhojhu								28	32	28.479	76	8	17.998
	ECO Rest AP	Badhra	Kadma village aravali hills	237&238	08 and 09/18	12.00	0.00		0	28	26	20.55	76	3	39.89
		Kadma								28	25	59	76	3	17.75
		Kadma													
	ECO Rest AP	Badhra	Nourangawas village aravali hills	201/1, 202/2, 200	Oct-18	11.00	0.00		0	28	25	2.78	76	3	18.72
		Kadma								28	25	36.84	76	3	23.96
		N.Bas													
	ECO Rest AP	Badhra	Badrai Village	119 to 148		24.00	0.00			28	24	53.92	76	3	22.95
		Kadma								28	24	38.03	76	3	20.58
		Norangawas													
	ECO Rest AP	Tosham	Khank Hill			10.00	0.00		0						
		Tosham													
		Khank													
	ECO Rest AP	Tosham	Dadam			8.00	0.00		0	28	53	14.75	75	50	37.07
		Tosham								28	52	58.32	75	50	40.34
		Khank													
Total Eco-Restoration Plantation (NPV)						100.00	0.00		0						

Gurugram Forest Division

Annual Plan of Operation 2018-19 for Eco-Restoration

Sr. No.	Name of Scheme	Range	Block	Beat	Reach/ Village	Target Achieved		No. of Plants	GPS Coordinates	
						Ha.	RKM		Longitude	Latitude
1	2	3	4	5	6	8	9	10	11	12
1	Eco Restoration of Aravalli	Gurugram	Gurugram	Badshahpur	Sakatpur Sec.4&5	11.00	0.00	0	28° 37' 10.75" N	76° 91' 36.95" N
2	Eco Restoration of Aravalli	Gurugram	Gurugram	Bandhwari	Behrampur Sec.4&5	44.00	0.00	0	28° 24' 01" N	77° 06' 50" N
Total Eco-Restoration Plantation (NPV)						55.00	0.00	0		

Faridabad Forest Division												
Annual Plan of Operation 2018-19 for Eco-Restoration												
Sr. No.	Name of Scheme	Name of Range	Name of Block	Name of Beat	Name of Reach/ Village	Target Achieved		Plants planted	Species		GPS READING	
						Ha.	RKM				N:	E:
1	2	3	4	5	6	7	8	9	10	11	12	13
1	Eco-restoration of Aravali Hills	Faridabad	Pali	Pali	Mohtabad Section 4&5	30.00	0.00		----			
		Ballabgarh	Sikrona	Dhauj	village kot section 4 & 5	20.00	0.00				28 18 56.1 & 28 18 56.1	077 9 34.5 & 077 9 29.3
		Ballabgarh	Sikrona	Dhauj	village sirohi section 4 & 5	5.00	0.00		----		28 19 6.7	077 10 9.0
Total Eco-Restoration Plantation (NPV)						55.00	0.00	0				

Rewari Forest Division

Annual Plan of Operation 2018-19 for Eco-Restoration

Sr. No	Name of Scheme	Name of Reach	Beat	Block	Target Achieved		No. of Plants	Species	Which from Nursery	Co-Ordinate	
					Ha.	RKM				Lat.	Long.
1	2	3	4	5	6	7	8	9	10	11	12
1	Plantation (Protectio cum regeneration of Natural species 200 per ha)	Khol Sec. 4&5	Khol	Khol	40.00	0.00				28° 20'94.14"	76° 41'02.48"
Total Eco-Restoration Plantation (NPV)					40.00	0.00					

Mahendergarh Forest Division

Annual Plan of Operation 2018-19 for Eco-Restoration

Sr. No.	Name of scheme	Name of			Name of Site	Khasra No./ KM/RD	Plantation Month	Target Achieved		Name of Species Planted	Total no. of Plants Species wise	GPS Coordinates	
		Range	Block	Beat				Ha.	RKM			Latitude	Longitude
1	2	3			4	5	6	7	8	9	10	11	12
1	Eco-Restoration of Aravallis	NNL	Narnaul-1	Mukandpura	Mukandpura RF			40.00	0.00				
2		M/Garh	Satnali	Nangal Mala	Barda Aravalli Area	143,144		15.00	0.00			76° 3'11.49"E	76° 3'11.49"E
3		M/Garh	Khudana	Jant	Adalpur Aravalli Area	574, 475, 476, 477		15.00	0.00			76° 7'18.06"E	76° 7'18.06"E
4		M/Garh	Duloth	Dhadhot	Balana Aravalli Area	1,7,8,21,22		10.00	0.00			76° 09'27.45"E	76° 09'27.45"E
5		NCH	NCH	NCH	Nayan Aravali Area	190,191		14.00	0.00			27°52'54."N	76°11'06."E
	Balance Targets 2017-18											27°53'15."N	76°10'46."E
6		NCH	Nizampur	Nizampur	Dancholi - Dhanota Aravali	98,99		10.00	0.00			27°59'48."N	75°59'35."E
7		NCH	N.Dargu	Golwa	Bhedanti - Dostpur Aravali Area	34,35,36		8.00	0.00			27°51'38."N	76°04'22."E
8		NCH	N.Dargu	Bayal	Said Alipur Aravali Area	76-81		8.00	0.00			27°52'30."N	76°04'27."E
												27°51'43."N	76°04'18."E
			Total Eco-Restoration Plantation (NPV)					120.00	0.00				

Mewat Forest Division

Annual Plan of Operation 2018-19 for Eco-Restoration

Sr. No.	Type of Land (Forest/ Non-Forest Land)	Name of Scheme/ Component	Name of Range	Name of Block	Name of Beat	Name of Reach	Km. / RD/ Khasra No.	Plantation month/ Year	Target Achieved		Name of Species	N. of Plants	GPS Reading	
									Ha.	RKM			Latitude	Longitude
1	2	3	4	5	6	7	8	9	10	11	12	13	14	15
1	NPV/ CAMPA	Eco-Restoration Model under Aravalli Hills	Nuh	Nuh	Nalhar	Nalhar Sec. 4&5		7, 8/2018	0.00	14.00			N 28°06'31.94"	E76°57'39.05"
2	NPV/ CAMPA	Eco-Restoration Model under Aravalli Hills	Nuh	Malab	Kotla	Kotla Sec. 4&5 (Bangali Khola)		7, 8/2018	0.00	14.00			N 28°00'762"	E76°56'956"
3	NPV/ CAMPA	Eco-Restoration Model under Aravalli Hills	Nuh	Rewasan	Basai	Basai Sec. 4&5 (Chiman Kholi)		7, 8/2018	0.00	10.00			N 28°12'05.55"	E77°01'36.93"
4	NPV/ CAMPA	Eco-Restoration Model under Aravalli Hills	Nuh	Rewasan	Basai	Basai Sec. 4&5 (Lambi Kholi)		7, 8/2018	0.00	10.00			N 28°12'05.53"	E77°01'36.93"
5	NPV/ CAMPA	Eco-Restoration Model under Aravalli Hills	Nuh	Rewasan	Basai	Basai Sec. 4&5 (Bhutan wali Kholi)		7, 8/2018	0.00	10.00			N 28°11'41.80"	E77°01'36.05"
6	NPV/ CAMPA	Eco-Restoration Model under Aravalli Hills	FP. Jhirka	Nagina	Ghagas	Ghagas Sec. 4&5		Aug-18	0.00	15.00			N 27° 57' 42.10.9"	E76°56'14.8"
													N 27° 57' 30.7"	E76° 56' 15.8"
7	NPV/ CAMPA	Eco-Restoration Model under Aravalli Hills	FP. Jhirka	FP. Jhirka	FP. Jhirka	Dhadoli Khurd Sec. 4&5		Aug-18	0.00	40.00			N 27° 46' 37.6"	E76°53'46.8"
													N 27° 46' 09.0"	E76° 55' 34.8"
					Total Eco-Restoration Plantation (NPV)				0.00	113.00				

Morni Forest Division

Annual Plan of Operation 2018-19 for Plantation on National Highways (Shurb Plantation)

S.No.	Scheme	Name of Range	Name of Block	Name of Beat	Location	Target Fixed		Target Achieved		No of Plants Planted		GPS Reading	
						Ha.	RKM	Ha.	RKM	Species	No.	Lattitude	Longitude
	2	3	4	5	6	7	8	9	10	11	12	13	14
1	Shurb Plantations	Raipur Rani	Raipur Rani	Mouli	NH-73 left & right KM 145 to 155.9	0.00	20.00	0.00	20.00	Ticoma	640	30 33 48.56	76 57 47.44
										casia gluca	1200		
										Chandni	420		
										Kachanar	1370		
										Din Ka Raja	450		
										Raat Ki Rani	250		
										calendra	1000		
										Gudhal	500		
										Hawalia	500		
										Lagerstroemia indica	1800		
										Dabal Chandni	600		
										Kaner	1270		
Total Shurb Plantation on National Highway						0.00	20.00	0.00	20.00		10000		

Ambala Forest Division

Annual Plan of Operation 2018-19 for Plantation on National Highways (Shrub Plantation)

Sr. No.	Name of Range	Name of Block	Name of Beat	Name of Scheme	Component	Target Alloted	Name of Reach	Location	Target Achieved		Species	No. of Plants	GPS Coordinates	
									Ha	RKM			Latitude(N)	Longitude(E)
1	2	3	4	5	6	7	8	9	10	11	12	13	14	15
1	Ambala	Jansui	Jansui	Campa NH-65	Shrub Plantation	10 RKM Shrub Plantation @	Ambala Hisar Road Jansui Bypass NH-65	Km. 22-24	0.00	3.00	Gulmoihar	700	30° 12'41.85"	76°42'20.77"
											Legastonia	800	30° 11'54.83"	76°42'18.32"
											Total	1500		
2	Ambala	Ambala West	Ballana				Ambala Hisar Road	Km. 7-16 L/R	0.00	7.00	Gulmoihar	200	30° 19'48.71"	76°44'18.48"
											Legastonia	2200	30° 15'14.95"	76°42'41.32"
											C.Guluca	500		
											Kachnar	600		
											Total	3500		
Total Shrub Plantation (NH-65)									0.00	10.00		10000.00		
3	Saha	Saha	Kalpi	Campa NH-73	Shrub Plantation	10 RKM Shrub Plantation @ 500 plants per RKM	NH 344	KM 117.9-128.1	0.00	14.00	Gudhal	1200	30° 16' 54.66"	77° 01' 02.61"
											Calindra	700	30° 16' 53.84"	77° 01' 02.30"
											Sawni	700	30° 18' 05.14"	76° 58' 06.83"
											Gulmoihar	700	30° 18' 04.02"	76° 58' 07.51"
											Kaner	850		
											Kachnar	550		
											Bottle Brush	700		
											Chandni	800		
											Tikoma	800		
										Total	7000			
4	Saha	Mullana	Dheen				NH 344	KM 103.4-110	0.00	10.00	Gudhal	1000	30°13'45.17"	77°08'56.30"
											Calindra	550	30°14'11.42"	77°07'53.62"
											Sawni	520	30°15'13.49"	77°05'13.33"
											Gulmoihar	480		
											Kaner	450		
											Kachnar	550		
											Bottle Brush	500		
											Chandni	450		
											Tikoma	500		
										Total	5000			
5	Saha	Mullana	Mullana				NH 344	KM 111.8-117.9	0.00	6.00	Kachnar	600	30°15'40.57"	77°04'06.85"
											Bottle Brush	600	30°16'17.12"	77°01'53.35"
											Sawni	600	30°16'55.49"	77°01'00.30"
											Gold Mohar	600		
											Calindra	600		
											Total	3000		
Total Shrub Plantation (NH-73)									0.00	30.00		30000.00		
Total Shrub Plantation on National Highway									0.00	40.00		40000.00		

Yamunanagar Forest Division													
Annual Plan of Operation 2018-19 for Plantation on National Highways (Shurb Plantation)													
Sr. No	Type of Land (Forest Non-Forest Land)	Name of Scheme/ Component	Name of Range / Block / Beat	Name of Site	Khasra No. Km/RD	Plantation Month	Target achieved		Spacing (M)	Name of Species	No. of Plants Planted	GPS Coordinates	
							Ha.	RKM				Latitude (30°)	Longitude (77°)
1	2	3	4	5	6	7	8	9	10	11	12	13	14
1	Campa	NH SHURB	Jagadhri	Jagadhri	NH-344 KM 90-96 L/R	0	0.00	17.50		BOTEL BUSH	200	30.1588970 77.236382 30°12'7.8574 77°13'7.13914	
										TIKOMA	685		
										GULMOHRI	220		
										KALENDRA	260		
										RAAT KI RANI	800		
										U FORBIYA	150		
										SAFED	300		
										KACHNARI			
										CASIA GALUKA	190		
										GUDDHAL	2580		
										SHIWANI	1720		
										KANER	320		
CHANDNI	325												
THAMBARJIYA	1000												
										8750			
2	Campa	NH SHURB	Jagadhri	CHHAPPER	NH-344 KM 96-104 L/R	0	0.00	12.50		GUDDHAL	1725	30°12'48574 77°13'7.13914 30°13'438874 77°8'58.54181	
										BOTEL BUSH	700		
										CASIA GALUKA	400		
										U FORBIYA	550		
										HAVELIYA	400		
										GULMOHRI	260		
										KACHNARI	100		
										KANER	220		
										KALENDRA	220		
										TIKOMA	300		
										RAAT KI RANI	625		
										INDICA	750		
									TOTAL	6250			
Total Shurb Plantation on National Highway							0.00	30.00			15000		

Kurukshetra Forest Division

Annual Plan of Operation 2018-19 for Plantation on National Highways (Shurb Plantation)

Sr. No.	Name of Range	Name of Block	Name of Beat	Name of Scheme/ Component	Name of Reach	Target Achieved		Total No. of Plants	Species	GPS Cordinates	
						Hact.	RKM			Start Point	End Point
1	2	3	4	5	6	7	8	9	10	11	12
1	Pehowa	Bhaurakh	Jalbera	Plantation of National Highway Shurb Plantation 500 Plants per RKM	A/H Road Km. 35-40 L+R	0.00	8.00	4000	Lejistonia (Shurb) 4000	30°05'43.79" N 76°40'03.62" E	30°0'48.306" N 76°36'4.746" E
2	Pehowa	Pehowa	Pehowa	do	A/H Road Km. 48-55 L+R (Bye Pass)	0.00	15.00	7500	C.Gluka 2000, Lejistonia (Shurb) 5500	30°01'06.91" N 76°36'27.46" E	29°57'22.20" N 76°34'48.68" E
3	Pehowa	Pehowa	Gumthala	do	A/H Road Km. 55-60 L+R	0.00	9.00	4500	Lejistonia (Shurb) 4500	29°57'16.25" N 76°34'29.56" E	29°55'37.04" N 76°31'48.01" E
					Total	0.00	32.00	16000			
4	Thanesar	Thol	Ismailabad	Plantation of National Highway	A/H Road KM 24-29 L&R	0.00	8.00	4000			
					Total	0.00	8.00	4000			
Total Shurb Plantation on National Highway						0.00	40.00	20000			

Kaithal Forest Division

Annual Plan of Operation 2018-19 for Plantation on National Highways (Shurb Plantation)

Sr. No	Type of Land (Forest/ Non-Forest Land)	Name of Scheme/ Component	Name of Range/ Block/Beat	Name of Site	Khasra No. KM/RD	Plantation Month	Target Achieved		Spacing (m)	Name of Species	No. of Plants	GPS Coordinates	
							Ha.	RKM				Longitude	Latitude
1	2	3	4	5	6	7	8	9	10	11	12	13	14
1		NPV NH Shrubs@ 500 Plants Per RKM	Kaithal/Devban/ Peoda	Kaithal New Bye Pass	15-22 L&R	Oct-18		8.00	2x2	Amelia	1200	29°45'24.76"N	76°27'21.85"E
										Chandni	1200		
										Gudhal	1600		
2		NPV NH Shrubs@ 500 Plants Per RKM	Kaithal/Devban/ Roherian	AH Road NH-152	94-97 L&R	Feb-19		6.00	2x2	Gudhal	1000	29°42'09.92"N	76°18'58.99"E
										Amelia	1000		
										Chandni	1000		
3		NPV NH Shrubs@ 500 Plants Per RKM	Pundri/Pundri/ Fatehpur	Ambala Hisar Road (Kaithal Bye Pass)	84.1-88.5	10/2018		2.00	2X2	Havalia Paintu	750	29.769843 N	76.469522 E
										Gudhal	75		
										Chandni	75		
										Kaner	100		
Total Shurb Plantation on National Highway							0.00	16.00			8000		

Jind Forest Division

Annual Plan of Operation 2018-19 for Plantation on National Highways (Shurb Plantation)

Sr No	Type of land forest/NFL	Name of Scheme/ Component	Name of Range/ Block/ Beat	Name of Site	Location with Exact Khasra No. Km/ RD	Plantation month	Target Achieved		Spacing (m)	Species	No. of plants	GPS Coordinates	
							Ha.	RKM				Latitude	Longitude
1	2	3	4	5	6	7	8	9	10	11	12	13	14
1	Forest	Shurb	Jind	Jind New Bypass		43344	0.00	5.00	2x2	Hateliya	1238	29°27'112"N	76°34'744"E
			Sourth Jind							Laila Majnu	655	29°29'907"N	76°35'916"E
			Ghimana							Gudal	543		
										Chandni	64		
										Total	2500		
2	Forest	Shurb	Jind	Jind New Bypass		43344	0.00	5.00	2x2	Amaltas	834	29°33'160"N	76°34'540"E
			North Jind							Gudal	754	29°34'056"N	76°33'077"E
			Manoharpur							Gular	262		
										Kachnar	242		
										Laila Majnu	212		
										Chandni	196		
										Total	2500		
3	Forest	Herb Shurb	Narwana	Ambala Hisar Road		Oct-18	0.00	10.00	2x2	Laila Majnu		29.37'56"	76.12'28"
			Narwana							Drop Chandni			
			Hatho							Gudal			
										Copper			
										B.Brush			
										Total	5000		
4	Forest	Herb Shurb	Narwana	Narwana By Pass Road			0.00	2.00	2x2	Drop Chandni		29.34'47"	76.08'47"
			Narwana							Copper			
			Narwana							Total	1000		
5	Forest	Herb Shurb	Narwana	Narwana Uklana Road			0.00	15.00	2x2	Laila Majnu		29.34'44"	76.05'19"
			Narwana							Drop Chandni			
			Danoda							Gudal			
										Copper			
										B.Brush			
										Total	7500		
6	Forest	Herb Shurb	Narwana	D.L. Road 278-288			0.00	6.00	2x2	Laila Majnu		29.27'08"	76.11'59"
			Narwana							Drop Chandni			
			Baroda							Gudal			
										Copper			
										B.Brush			
										Total	3000		
7	Forest	Herb Shurb	Narwana	D.L. Road 269-278			0.00	7.00	2x2	Laila Majnu		29.31'40"	76.09'59"
			Narwana							Drop Chandni			
			Uchana							Gudal			
										Copper			
										B.Brush			
										Total	3500		
Total Shurb Plantation on National Highway							0.00	50.00			25000		

Hisar Forest Division													
Annual Plan of Operation 2018-19 for Plantation on National Highways (Shurb Plantation)													
Sr. No.	Type of Land	Name of Component	Name of Range/Block/Beat	Name of Site	Km./RD	Plantation Month	Target Ach.		Specing	Species	No.of Plants	GPS Coordinates	
							Ha.	RKM				Latitude	Longitude
1	2	3	5	6	7	8	9	10	11	12	13	14	15
1	Forest Land	Shurb 500 Plants per RKM	Hisar/Barwala/Gabipur	NH-52	km57-67 L&R	01/2019	0.00	5.00	4x4	Gudhal	500	L.S.pt N-29°29'56" R.S.Pt N-29°29'56" L.S.Pt N-29°25'33" R.S.Pt N-29°25'33"	L.E.Pt E-75°55'36" R.E.Pt E-75°55'37" L.E.Pt E-75°55'25" R.E.Pt E-75°55'24"
										Harisingar	500		
										Laila Majnu	500		
										Rat ki Rani	500		
										Anrmi	250		
										Dharonta	250		
										Total	2500		
2	Forest Land	Shurb 500 Plants per RKM	Hisar/Barwala/Barwala	NH-52	Km 67-72 L&R	01/2019	0.00	2.00	4X4	Gudhal	250	L.S.pt N-29°54'33" R.S.Pt N-29°54'33" L.E.Pt N-29°22'41" R.E.Pt N-29°22'41"	L.S.Pt E-75°55'16" R.S.Pt E-75°55'17" L.E.Pt E-75°54'54" R.E.Pt E-75°54'55"
										Harisingar	250		
										Laila Majnu	250		
										Rat ki Rani	100		
										Anrmi	100		
										Dharonta	50		
										Total	1000		
3	Forest Land	Shurb 500 Plants per RKM	Hisar/Barwala/Sarsod	NH-52	Km 87-93 L&R	01/2019	0.00	3.00	4X4	Gudhal	500	L.S.Pt N-29°16'16" R.S.Pt N29°16'16" L.E.Pt N-29°20'25" R.E.Pt N29°20'25"	L.S.Pt E-75°48'21" R.S.Pt E-75°48'21" L.E.Pt E-75°51'34" R.E.Pt E75°51'34"
										Harisingar	250		
										Laila Majnu	250		
										Rat ki Rani	250		
										Vogan Bel	250		
										Total	1500		
4	Forest Land	Shurb 500 Plants per RKM	Hisar/Hisar/Talwandi Rana	NH-52	Km 10 to15 L&R	11/2018	0.00	10.00	4X4	Gudhal	1000	SP NL-29°13'55" EP NL-29°16'28"	SP EL-75°45'52" E.Pt E-75°48'07"
										Harisingar	1000		
										Chuii Muui	1000		
										Laila Majnu	1000		
										Vogan Bel	1000		
										Total	5000		
Total Shurb Hisar							0.00	20.00	0	0	10000		
5	Forest Land	Shurb 500 Plants per RKM	Adampur/Balsmand/Neoli	Bye Pass NH 52	Km 107 to 110 L&R	Sep-18	0.00	5.00	4x4	Gudhal	1300	29.216698 29.196231	75.67377 75.660904
										Ghori Chori	385		
										Choti Chandni	341		
										Chandni	124		
										Laila Majnu	180		
										Rat Rani	170		
										Total	2500		
Total Shurm Adampur							0.00	5.00			2500		
Total Shurb Plantation on National Highway							0.00	25.00			12500		

Fatehabad Forest Division

Annual Plan of Operation 2018-19 for Plantation on National Highways (Shurb Plantation)

Sr. No.	Type of Land (Forest/Non-Forest Land)	Name of Plantation (Road/Canal/Panchayat Land)	Component	Name of Range/Beat/Block			Name of Site	Location with exact Khasra No./Km/Rd	Target Achieved		Spacing	Total Plants	Species	Total No of Plants	GPS Coordinates	
				Name of Range	Block	Beat			Ha	RKM					Latitude	Longitude
1	2	3	4	5	6	7	8	9	10	11	12	13	14	15	16	17
1	Forest Land	Road	Shurb Plantation	Fatehabad	Fatehabad	Badopal	NH-9	Km. 194 to 207, R/Side	0.00	8.00	2 x 2	4000	Bogan Bel	4000	29°21'52.76"N	75°35'11.47"E
2	Forest Land	Road		Fatehabad	Fatehabad	Dariyapur	NH-9	Km. 223 to 231, L/R Side	0.00	9.00	2 x 2	4500	Bogan Bel	4500	29°30'59.15"N	75°25'14.11"E
3	Forest Land	Road		Fatehabad	Fatehabad	Fatehabad	NH-9	Km. 209 to 213, R/Side Km. 216 to 218, R/Side Km. 209 to 211, L/Side Km. 212 to 213, L/Side Km. 216 to 218, L/Side	0.00	8.00	2 x 2	4000	Bogan Bel	2000	29°28'22.17"N 29°30'56.65"N	75°30'21.07"E 75°25'47.26"E
Total Shurb Plantation on National Highway									0.00	25.00		12500		12500		

Morni Forest Division

Annual Plan of Operation 2018-19 for Tall Plantation on National Highways

S.No.	Scheme	Name of Range	Name of Block	Name of Beat	Location	Target Fixed		Target Achieved		No of Plants Planted		GPS Reading	
						Ha.	RKM	Ha.	RKM	Species	No.	Latitude	Longitude
	2	3	4	5	6	7	8	9	10	11	12	13	14
1	Tall Plantations 250 Plants per RKM	Raipur rani	Raipur rani	Mouli	NH-73 left & right KM 145 to 155.9	0.00	20.00	0.00	20.00	Arjun	1350	30 33 48.56	76 57 47.44
										Kusum	191		
										Kachnar	700		
										Lagerstroemia speciosa	472		
										Bottal Brush	171		
										Chakrasia	32		
										Gond Katira	277		
										Ritha	100		
										Mhogani	70		
										Jamun	15		
										Jakranda	6		
										Imli	20		
										Toon	186		
										Gullar	650		
										Kadam	500		
										Neem	50		
										Bahera	210		
Total Tall Plantation on National Highway						0.00	20.00	0.00	20.00		5000		

Ambala Forest Division

Annual Plan of Operation 2018-19 for Tall Plantation on National Highways

Sr. No.	Name of Range	Name of Block	Name of Beat	Name of Scheme	Component	Target Alloted	Name of Reach	Location	Target Achieved		Species	No. of Plants	GPS Coordinates	
									Ha	RKM			Lattitude(N)	Longitude(E)
1	2	3	4	5	6	7	8	9	10	11	12	13	14	15
1		Jansui	Jansui	Campa NH-65	Tall Plants	30 RKM @ 250 plants per RKM	Ambala Hisar Road Jansui Bypass NH-65	Km. 22-24	0.00	4.00	Shisham	100	30° 12'41.18"	76°42'20.70"
											Arjun	900		
											Total	1000		
2		Jansui	Naggal				Ambala Hisar Road	Km. 16-20	0.00	10.00	Shisham	1700	30° 12'46.51"	76°42'40.82"
											Arjun	700	30° 12'46.55"	76°42'30.72"
											Jamun	100		
Total	2500													
3		Ambala West	Ballana				Ambala Hisar Road	Km. 8-16 L/R	0.00	16.00	Jamun	1000	30° 19'48.71"	76°44'18.48"
											Arjun	2900	30° 15'14.95"	76°42'41.32"
											B.Brush	100		
Total	4000													
Total NH-65 Tall Plants									0.00	30.00		7500		
4	Saha	Saha	Kalpi	Campa NH-73	Tall Plants	80 RKM @ 250 plants per RKM	NH 344	KM 117.9-128.1	0.00	10.00	Shisham	658	30° 16' 54.66"	77° 01' 02.61"
													30° 16' 53.84"	77° 01' 02.30"
													30° 18' 05.14"	76° 58' 06.83"
													30° 18' 04.02"	76° 58' 07.51"
											Ashok	150		
											Mango	200		
											Jamun	414		
											Neem	335		
Arjun	333													
Alstonia	210													
Bottle Brush	200													
Total	2500													
5	Saha	Mullana	Mullana				NH 344	KM 111.8-117.9	0.00	36.00	Shisham	2800	30°15'40.76"	77°04'06.92"
													30°16'17.19"	77°01'53.50"
													30°16'55.58"	77°01'00.33"
											Jamun	1466		
											Jamoa	2500		
											Mango	45		
											Kachnar	66		
											Amla	459		
Bargad	6													
Arjun	1355													
Bahera	300													
Pipal	3													
Total	9000													

Sr. No.	Name of Range	Name of Block	Name of Beat	Name of Scheme	Component	Target Alloted	Name of Reach	Location	Target Achieved		Species	No. of Plants	GPS Coordinates	
									Ha	RKM			Latitude(N)	Longitude(E)
1	2	3	4	5	6	7	8	9	10	11	12	13	14	15
6	Saha	Saha	Dheen				NH 344	KM 103.4-110	0.00	34.00	Kachnar	400	30°13'46.13" 30°14'18.21"	77°08'58.79" 77°07'39.16"
											Chakrasia	100	30°14'11.12" 30°14'36.64" 30°15'13.05"	77°07'53.36" 77°06'49.19" 77°05'13.28"
											Shisham	3545		
											Jamun	2090		
											Alstonia	620		
											Silver Oak	150		
											Casia gluca	85		
											Bottle Brush	250		
											Bahera	100		
											Jamoa	550		
											Daink	150		
											Arjun	460		
											Total	8500		
							Total NH-73 Tall Plants		0.00	80.00		20000		
							Total Tall Plantation on National Highway		0.00	110.00		27500.00		

Yamunanagar Forest Division													
Annual Plan of Operation 2018-19 for Tall Plantation on National Highways													
Sr. No	Type of Land (Forest Non- Forest Land)	Name of Scheme/ Component	Name of Range / Block / Beat	Name of Site	Khasra No. Km/RD	Plantation Month	Target achieved		Spacing (M)	Name of Species	No. of Plants Planted	GPS Coordinates	
							Ha.	RKM				Latitude (30°)	Longitude (77°)
1	2	3	4	5	6	7	8	9	10	11	12	13	14
1	Campa	NH TP	Jagadhri	Jagadhri	NH-344 KM 90-96 L/R	0	0.00	35.00	4MX4M	NEEM	150	30.1588970 77.236382	30°12'7.8574 77°13'7.13914
										ARJUN	2291		
										SHISHAM	3300		
										JAMUN	1000		
										KACHNAR	200		
										CHAKRASIA	50		
										KANAK	100		
										CHAMPA			
										BUD	4		
										PIPAL	2		
										MANGO	150		
										BOTEL BUSH	98		
										PUTRAMJIVA	125		
										KADAM	940		
										MOULSARI	40		
AMLA	100												
LASOORA	200												
									TOTAL	8750			
2	Campa	NH TP	Jagadhri	CHHAPPER	NH-344 KM 96-104 L/R	0	0.00	25.00	4MX4M	NEEM	200	30°12'48574 77°13'7.13914	30°13'438874 77°8'58.54181
										ARJUN	200		
										SHISHAM	3500		
										JAMUN	1740		
										KACHNAR	130		
										CHAKRASIA	250		
										KANAK	30		
										CHAMPA			
										DEK	100		
										JEGISTROMIA	100		
									TOTAL	6250			
Total Tall Plantation on National Highway							0.00	60.00			15000		

Kurukshetra Forest Division

Annual Plan of Operation 2018-19 for Tall Plantation on National Highways

Sr. No.	Name of Range	Name of Block	Name of Beat	Name of Scheme/ Component	Name of Reach	Target Achieved		Total No. of Plants	Species	GPS Cordinates	
						Hact.	RKM			Start Point	End Point
1	2	3	4	5	6	7	8	9	10	11	12
1	Pehowa	Bhaurakh	Jalbera	Plantation of National Highway Tall Plants 250 plants per RKM	A/H Road Km. 35-45 L+R	0.00	38.00	9500	Kadam 2500, Shisham 2500, Mahua 300, Arjun 2900, Gulmor 300, Chakresia 1000	30°05'43.79" N 76°40'03.62" E	30°0'48.306" N 76°36'4.746" E
2	Pehowa	Pehowa	Pehowa	do	A/H Road Km. 48-55 L+R (Bye Pass)	0.00	30.00	7500	Kadam 2300, Chakresia 860, Kachnar 676, Gulmor 430, Arjun, 560, Bottal Brush 430, C.Gluka 300, Mogni 320, C.Samia 400, Jamun 450, Mahua 300, Silver Oak 474	30°01'06.91" N 76°36'27.46" E	29°57'22.20" N 76°34'48.68" E
3	Pehowa	Pehowa	Gumthala	do	A/H Road Km. 55-65 L+R	0.00	32.00	8000	Kadam 1600, Chakresia 1150,	29°57'16.25" N	29°55'37.04" N
Total Tall Plantation on National Highway						0.00	100.00	25000			

Kaithal Forest Division															
Annual Plan of Operation 2018-19 for Tall Plantation on National Highways															
Sr. No	Type of Land (Forest/ Non-Forest Land)	Name of Scheme/ Component	Name of Range/ Block/Beat	Name of Site	Khasra No. KM/RD	Plantation Month	Target Achieved		Spacing (m)	Name of Species	No. of Plants	GPS Coordinates			
							Ha.	RKM				Longitude	Latitude		
1	2	3	4	5	6	7	8	9	10	11	12	13	14		
1		CAMPA NH Plantation TP 250 Plants	Kaithal/Kaithal/Keorak	Kaithal New Bye Pass	0-4 L&R	09,12/2018		34.00	4x4	Kadam	5000	29°52'05.12"N	76°27'51.70"E		
										Arjun	1900				
										Legstomia	1100				
										Jamun	500				
2		NPV NH@250 Plants Per RKM	Kaithal/Devban/Peoda	Kaithal New Bye Pass	15-22 L&R	09,10/2018		36.00	4x4	Arjun	3200	29°45'39.17"N	76°27'44.05"E		
										Kadam	2000				
										Legstomia	1300				
										Kachnar	1300				
										Jamun	200				
										Gulmohar	500				
										P.Papri	500				
3		NPV NH@250 Plants Per RKM	Pundri/Pundri/Fatehpur	Ambala Hisar Road (Kaithal Bye Pass)	84.1-88.5	09/2018, 02/2019		12.00	4X4	Shisham	350	29.795782 N	76.491619 E		
										Arjun	850				
										Jamova	900				
										Jamun	900				
Total Tall Plantation on National Highway							0.00	82.00			20500.00				

Jind Forest Division

Annual Plan of Operation 2018-19 for Tall Plantation on National Highways

Sr No	Type of land forest/NFL	Name of Scheme/Component	Name of Range/ Block/ Beat	Name of Site	Location with Exact Khasra No. Km/ RD	Plantation month	Target Achieved		Spacing (m)	Species	No. of plants	GPS Coordinates		
							Ha.	RKM				Latitude	Longitude	
1	2	3	4	5	6	7	8	9	10	11	12	13	14	
1	Forest	NH TP	Jind/ North Jind / Manoharpur	Jind New Bypass			0.00	6.00	4x4	Shisham	475	29°33'160"N	76°34'540"E	
										Ariun	375			29°34'056"N
										Jamun	383			
										Pilkhan	20			
										Beleiri	40			
										Bahera	200			
										Pipal	7			
Total	1500													
2	Forest	NH TP	Jind/ North Jind / Kandela	Jind New Bypass			0.00	11.00	4x4	Shisham	1900	29°34'083"N	76°32'834"E	
										Ariun	250			29°37'231"N
										Jamun	158			
										Baleiri	53			
										Lisoda	113			
										Amaltash	204			
										Siras	70			
										Sangwan	2			
										Total	2750			
3	Forest	NH TP	Jind / South Jind / Ghimana	Jind New Bypass			0.00	5.00	4x4	Golmohar	700	29°27'112"N	76°34'744"E	
										Amaltash	550			29°29'907"N
										Total	1250			
4		NH TP	Jind / South Jind /	Jind New Bypass			0.00	8.00	4x4	P. Papri	2000	29°30'94"N	76°35'95"E	
Total										2000				
5	Forest	NH/TP	Narwana/ Narwana/Belarkhan	D.L.Road Km 253-258 L/R			Sep-18	0.00	9.00	4*4	Ariun	900	29.37'29"	76.11'59"
											Shisham	1350		
											Total	2250		
6	Forest	NH/TP	Narwana/ Uchana / Uchana	D.L.Road Km 269-278 L/R			Sep-18	0.00	28.00	4*4	Ariun	1900	29.31'40"	
											Shisham	2704		
											Jamun	777		
											Neem	559		
											Gulmohar	170		
											Papri	840		
											Amrood	50		
Total	7000													
7	Forest	NH/TP	Narwana / Uchana/ Baroda	D.L.Road Km 278-290 L/R			Sep-18	0.00	33.00	4*4	Ariun	40	29.27'08"	76.39'56.06 E
											Shisham	4255		
											Jamun			
											Neem	863		
											Siris	232		
											Deg	69		
											Papri	2791		
Total	8250													
Total Tall Plantation on National Highway							0.00	100.00			25000			

Hisar Forest Division													
Annual Plan of Operation 2018-19 for Tall Plantation on National Highways													
Sr. No.	Type of Land	Name of Component	Name of Range/Block/Beat	Name of Site	Km./RD	Plantation Month	Target Ach.		Specing	Species	No.of Plants	GPS Coordinates	
							Ha.	RKM				Latidute	Longitude
1	2	3	5	6	7	8	9	10	11	12	13	14	15
1	Forest Land	TP @ 250 Plants per RKM	Hisar/Hisar/Talwandi Rana	NH-52 Hsr-Chd Road	Km 93 to 99 L/R	11/2018	0.00	30.00	4x4	Shisham	3000	SP NL-29°13'55" EP NL-29°16'28"	SP EL-75°45'52" E.Pt E-75°48'07"
										Neem	2000		
										Papri	1500		
										Sil.oak	1000		
										Total	7500		
2	Forest Land	TP @ 250 Plants per RKM	Hisar/Barwala/Gabipur	NH-52	Km 60-67 L/S	09/2018	0.00	10.00	4x4	Shisham	1000	L.S.pt N-29°26'57" R.S.Pt N-29°26'56" L.E.Pt N-29°24'54" R.E.Pt N-29°24'53"	L.S.Pt E-75°55'27" R.S.Pt E-75°55'27" L.E.Pt E-75°55'21" R.E.Pt E-75°55'20"
										Papri	500		
										Neem	500		
										Arjun	250		
										Jakrnda	250		
		Total	2500										
			Total NH TP Hisar Range				0.00	40.00			10000		
3	Forest Land	TP @ 250 Plants per RKM	Adampur/Balsmand/Neoli	Bye Pass NH 52	Km 107 to 110 L&R	Sep-18	0.00	10.00	4x4	Neem	540	29.216698 29.196231	75.67377 75.660904
										Shisham	1010		
										B Deck	130		
										Lasura	150		
										Kachnar	145		
										Jamun	265		
										Rohira	85		
										Silvar Ok	90		
										G Mohar	85		
										Total	2500		
			Total NH TP Adampur Range				0.00	10.00			2500		
			Total Tall Plantation on National Highway					0.00	50.00			12500	

Fatehabad Forest Division

Annual Plan of Operation 2018-19 for Tall Plantation on National Highways

Sr. No.	Type of Land (Forest/Non-Forest Land)	Name of Plantation (Road/Canal/Panchayat Land)	Component	Name of Range/Beat/Block			Name of Site	Location with exact Khasra No./Km/Rd	Target Achieved		Spacing	Total Plants	Species	Total No of Plants	GPS Coordinates	
				Name of Range	Block	Beat			Ha	RKM					Latitude	Longitude
1	2	3	4	5	6	7	8	9	10	11	12	13	14	15	16	17
1	Forest Land	Road	CAMPA - Plantation on National Highway	Fatehabad	Fatehabad	Fatehabad	NH-9	Km. 216 to 218, R/Side Km. 211 to 212, L/Side 2nd & 3rd Row	0.00	9.00	3 x 3	2250	Neem	250	29°28'22.17"N 29°30'56.65"N	75°30'21.07"E 75°25'47.26"E
													Arjun	500		
													Shisham	500		
													Papri	500		
													Gulmohar	500		
2	Forest Land	Road		Fatehabad	Fatehabad	Badopal	NH-9	Km. 203 to 208, L/Side	0.00	13.00	3 x 3	3250	Arjun	500	29°25'23.17"N 29°27'37.60"N	75°32'40.56"E 75°31'12.89"E
													Jamun	250		
													Molsari	300		
													Neem	2200		
3	Forest Land	Road		Fatehabad	Fatehabad	Hizranwan	NH-9	Km. 223 to 225, L/R Side	0.00	6.00	3 x 3	1500	Shisham	500	29°31'17.60"N 29°31'7.47"N	75°23'54.25"E 75°23'6.15"E
													Papri	100		
													Belpathar	50		
													Arjun	300		
													Jamun	550		
4	Forest Land	Road		Fatehabad	Fatehabad	Dariyapur	NH-9	Km. 218 to 231, L/R Side	0.00	22.00	3 x 3	5500	Shisham	1000	29°30'56.65"N 29°31'20.17"N	75°25'47.26"E 75°19'11.54"E
													Papri	1000		
													Belpathar	1000		
													Arjun	2000		
													Jamun	500		
Total Tall Plantation on National Highway									0.00	50.00		12500		12500		

Ambala Forest Division

Annual Plan of Operation 2018-19 for Modern Nursery

Sr. No.	Division	Location of Modern Nursery	Name of Range/Block/Beat	Detail of activities carried out in Modern Nursery
1	2	3	4	5
1	Ambala	Jansui	Ambala/Jansui/Jansui	Fencing Around Jansui Nursery & Tin Shed on Vermicompost Pit
				Green House
				Poly House
				Seed House

Yamunanagar Forest Division				
Annual Plan of Operation 2018-19 for Modern Nursery				
Sr No	Name of Division	Location of Modern Nry.	Range/Block/Beat	Detail of activities carried out in Modern Nursery
1	2	3	4	5
1	Yamuna Nagar	Modern Nursery, Manak pur	Jagadhri /Jagadhri/ Jagadhri	1- Barbed wire Fencing with RCC Pillers 2-Poly House 3- Grfeen House 4- Vermi Compost Unit 5-Sub Surface irrigation system. 6-Modern Nursery Sign. Board 7-Toilet 2- No.(Ladies & Gents 8-Entry Gate
2	Yamuna Nagar	Modern Nursery, KOT	Chhachhrauli/ Kot/ Kot	1- Barbed wire Fencing with RCC Pillers 2- Green House 3- Submercible Tubewell 4- Underground pipeline 5- Toilet 2- No.(Ladies & Gents

Kaithal Forest Division				
Annual Plan of Operation 2018-19 for Modern Nursery				
Sr No	Name of Division	Location of Modern Nry.	Range/Block/Beat	Detail of activities carried out in Modern Nursery
1	2	3	4	5
1	Kaithal	R.F. Guhla	Saraswati/Cheeka/Guhla	1-Toilet (He & She)
				2-Water Chanel
				3-Green House
				4-Visitor Shed
				5-Sunken Bed
				6-Display Board
				7-Name Plate
				8-Sign Board
				9-First Aid Material & Other

Panipat Forest Division				
Annual Plan of Operation 2018-19 for Modern Nursery				
Sr. No.	Division	Location of Modern Nursery	Name of Range/Block/Beat	Detail of activities carried out in Modern Nursery
1	2	3	4	5
1	Panipat	Panipat-Assandh Road Km. 6 to 7 left Side, Village Khukhrana, GPS Co-ordinates- 29°23'37"N, 76°54'01"E	Panipat/Madlauda/Lohari	Prepare of Bed, Prepare of Path, Construction of Toilet, First Aid Box, Sprinklers System

Jind Forest Division				
Annual Plan of Operation 2018-19 for Modern Nursery				
Sr. No.	Division	Location of Modern Nursery	Name of Range/Block/Beat	Detail of activities carried out in Modern Nursery
1	2	3	4	5
1	Jind	Baroda Nursery	Narwana/Uchana/Baroda	Sprinkler Set
				Male and female washroom
				Water Tank
				Seed Store
				Tubewell

Sonipat Forest Division							
Annual Plan of Operation 2018-19 for City Forest Murthal							
क्र० सं०	पौधारोपण वर्ष	वाटिका का नाम	लगाए गए पौधे		देशांतर	अक्षांश	Specing
			प्रजाति	संख्या			
1	2	3	4	5	6	7	8
	2016-17	त्रिफला वाटिका	हरड़	120	77.086055	29.038609	4x4
			बहेड़ा	640			
			आंवला	623			
				1383			
	2016-17	त्रिवेणी वाटिका	बड़	115	77.101485	29.06212	4x4
			पीपल	115			
			नीम	114			
				344			
	2016-17	फुलवारी वाटिका	बोतल ब्रुस	197	77.101489	29.064118	4x4
			कचनार	498			
			केसिया सामिया	352			
			लेजिस्टोनिया	299			
			जकरेंडा	77			
			कनक चंपा	61			
			अमलतास	350			
			गूलमोहर	312			
			कनेर	117			
			पारस पीपल	80			
			सीता अशोक	220			
				2563			
	2016-17 2018-19	फाईकस वाटिका	आम	128	77.101492	29.06218	6x6
			अर्जून	59			
			लसौड़ा	56			
			जमोआ	56			
			गुल्लर	56			

क्र० सं०	पौधारोपण वर्ष	वाटिका का नाम	लगाए गए पौधे		देशांतर	अक्षांश	Specing
			प्रजाति	संख्या			
			जामून	22			
				377			
	2018-19	फल वाटिका	अमरुद	74	77.10147	29.06218	4x4
			जामून	81			
				155			
	2018-19	पहाड़ी पापड़ी वाटिका	पहाड़ी पापड़ी	780	77.099577	29.062758	4x4
				780			
	2018-19	शीशम वाटिका	शीशम	915	77.099481	29.062652	4x4
				915			
	2018-19	बेलगिरी वाटिका	बेलगिरी	150	77.099321	29.062562	4x4
				150			
	2018-19	सोहंजना वाटिका	सोहंजना	158	77.098554	29.066063	6x6
				158			
	2018-19	शीशम वाटिका	नीम	109	77.096776	29.065441	6x6
			पुत्रंजीवा	110			
			शीशम	109			
				328			
	2018-19	दस्मुल वाटिका	पीपल	137	77.0999081	29.65161	6x6
			गमभारी	45			
			बेलपत्र	165			
				347			
	2018-19	नक्षत्र वाटिका	सीता अशोक	8	77.101429	29.062764	4x4
			रीठा	15			
			पिलखन	16			
			नागकेशर	22			
			बांस	26			
			महुआ	11			
			कदम	19			
			सफेद आंखा	19			

क्र० सं०	पौधारोपण वर्ष	वाटिका का नाम	लगाए गए पौधे		देशांतर	अक्षांश	Specing
			प्रजाति	संख्या			
			जाटी	17			
			कटहल	16			
			मोहगनी	16			
			चीड़	17			
			मोलसरी	15			
			बेलगिरी	16			
			शीशम	23			
			जामून	22			
			गुल्लर	18			
			अर्जून	1			
			आम	15			
			पीपल	28			
			बड़	19			
			नीम	14			
			आंवला	15			
				388			
	2018-19	जाल वाटिका	जाल	124	77.097175	29.064953	6x6
			जाटी	115			
			कीकर	56			
				295			
	2018-19	साल वाटिका	मोहगनी	140	77.096586	29.066282	6x6
				140			
	2018-19	गुल्लर वाटिका	गुल्लर	342	77.097476	29.066454	4x4
				342			
	2018-19	अर्जून वाटिका	अर्जून	434	77.096586	29.066282	4x4
				434			
	2018-19	जमोआ वाटिका	जमोआ	456	77.097541	29.065423	4x4
				456			
	2018-19	पंचवटी वाटिका	बेलगिरी	16	77.099633	29.064976	4x4

क्र० सं०	पौधारोपण वर्ष	वाटिका का नाम	लगाए गए पौधे		देशांतर	अक्षांश	Specing
			प्रजाति	संख्या			
			पीपल	8			
			बड़	9			
			आंवला	14			
			सीता अशोक	8			
				55			
		Total		9610			

Morni-Pinjore Forest Division

Annual Plan of Operation 2018-19 for Herbal Forestry

S. No.	Name of Range	Name of Block	Name of Beat	Location/Compartment	GPS Location	Target achieved (in ha.)	Species planted with No.			No. of Herb/Shrub/Climber/Bulb planted
							Species	No. of plants planted	Herb/Shrub/Climber/Bulb plant	
1	2	3	4	5	6	7	8	9	10	11
1	Panchkula	Balouti	Khetpurali	C-94	30 41 20.6"	50.00	Arjun	300	Sambhalu	2300
							Jamun	100	Lemon grass	150
							Mahua	110	Van pyaz	150
							Amla	3300	Van lehsun	200
							Amaltas	1985	Patharchat	175
							Harar	350	Ramban	200
							Khair	200	Choti ilaichi	100
							Beri	225	Lehsun Bel	5
							Belpatra	1400	Pila Bansa	20
							Gambari	50	Kadipatta	4460
							Kuda	300	Basunta	1800
							Tatbadanga	1100	Giloi bel	1500
							Kachnar	2200	Satavar	175
							Suhanjana	450	Asawgandha	125
							Neem	150	Brahmi buti	40
							Pilkhan	100	Bel Brahmi Bhuri	550
							Hathiphal	40	Ratak	150
							Bar	10	Bakaar	200
							Pipal	10	Rada	200
							Imli	45		
							Bahera	50		
							Gullar	25		
						Total	50.00	12500		12500
2	Panchkula	Balouti	Khetpurali	C-93	30 42 11.6"	23.00	Amla	2000	Basunta	2750
							Gullar	320	Sambhalu	1800
							Kachnar	1650	Kadipatta	700
							Amaltas	400	Giloi Bel	500
							Belpatra	350		
							Pilkhan	200		
							Harar	150		
							Imli	250		
							Beri	260		
							Kuda	50		
							Jamun	100		

S. No.	Name of Range	Name of Block	Name of Beat	Location/Compartment	GPS Location	Target achieved (in ha.)	Species planted with No.			No. of Herb/Shrub/Climber/Bulb planted
							Species	No. of plants planted	Herb/Shrub/Climber/Bulb plant	
							Bar	10		
							Pipal	10		
					Total	23.00		5750		5750
3	Panchkula	Balouti	Bunga	C-103	30 41 45.9 76 58	17.00	Pilkhan	725	Sambhalu	1600
							Neem	100	Kadipatta	2650
							Mahua	100		
							Harar	60		
							Gullar	130		
							Bahera	240		
							Beri	170		
							Belpatra	725		
							Amaltas	270		
							Tatbadanga	550		
							Pipal	10		
							Bar	10		
							Kapoor	10		
							Dhak	500		
							Amla	250		
							Kachnar	300		
							Imli	100		
					Total	17.00		4250		4250
4	Panchkula	Balouti	Tibbi	C-99	30 40 25.8"	25.00	Arjun	300	Giloi bel	2650
							Jamun	100	Sambhalu	1500
							Mahua	100	Kadipatta	900
							Amla	2000	Basunta	1200
							Amaltas	200		
							Harar	100		
							Neem	50		
							Beri	200		
							Imli	50		
							Bar	10		
							Kachnar	150		
							Suhanjana	50		
							Belpatra	1180		
							Tatbadanga	1200		
							Kuda	200		
							Pipal	10		

S. No.	Name of Range	Name of Block	Name of Beat	Location/Compartment	GPS Location	Target achieved (in ha.)	Species planted with No.			No. of Herb/Shrub/Climber/Bulb planted
							Species	No. of plants planted	Herb/Shrub/Climber/Bulb plant	
							Kapoor	100		
							Pilkhan	250		
					Total	25.00		6250		6250
				Total		115.00	0	28750	0	28750
1	Raipur Rani		Tall	C-41	30'38'57.78"N 77'4'54.13"E	10.00	Tat bhadanga (Oroxylum indicum)	900	Bans (Dendrocalamus strictus)	800
						Sonpatha Vatica (Oroxylum indicum)	Awala (Phyllanthus emblica)	300	Puja Tulsi (Ocimum tenuiflorum)	100
							Jamun (Syzygium cumini)	110	Harsinghar (Nyctanthus arboritristus)	120
							Bahera(Terminalia belarica)	250	Bringraj (Eclipta alba)	100
							Amaltas (Cassia fistula)	200	AkkerKara (Spilanthus acemella)	100
							Aam (Mangifera indica)	20	Dhtura (Datura alba)	100
							Arjun (Terminalia arjuna)	115	Makoh (Solanum nigrum)	100
							Gullar (Ficus glomerata)	200	Kaner (Nerium odorum)	60
							Suhajana (Moringa oleifera)	150	Rati (Abrus precatorius)	100
							Belpatter(Aegle marmelos)	255	Patherchat (Kalenchoe lacinata)	200
									Gilloyebel (Tinospora cordifolia)	250
									Inder Joe (Kuda) (Holarrhena pubescens)	320
									Tuthmalnga (Salvia algyptica)	50
									Sambhalu (Vitex negundo)	100
					Total	10.00		2500		2500
2	Raipur Rani	Tirlokpur	Ponta	C-72	30'40'29"N 77'2'11"E	12.00	Bahera(Terminalia belarica)	1200	Leman grass(Cymbopogon)	300

S. No.	Name of Range	Name of Block	Name of Beat	Location/Compartment	GPS Location	Target achieved (in ha.)	Species planted with No.			No. of Herb/Shrub/Climber/Bulb planted
							Species	No. of plants planted	Herb/Shrub/Climber/Bulb plant	
						Dashmularis ht Vatika	Jamun (Syzygium cumini)	300	Ashav Gandha (Withania somnifera)	100
							Lasuda (Cordia dichotoma)	50	Tulsi (Ocimum tenuiflorum)	100
							Dhak (Butea monosperma)	250	Sikkakai (Acacia concinna)	25
							Imli (Tamarindus indica)	10	Makoh (Solanum nigrum)	100
							Harar(Terminalia chebula)	50	Gilloeyebel (Tinospora cordifolia)	500
							Belpatter(Aegle marmelos)	150	Solanum Xanthocarpum Kantkari	150
							Awala (Phyllanthus emblica)	530	Bringraj (Eclipta alba)	200
							Amaltas (Cassia fistula)	100	AkkerKara (Spilanthus acemella)	100
							Jhigan (Cannea coromandelica)	10	Dhatura (Datura alba)	100
							Tat bhadanga (Oroxylum indicum)	200	Gokhru (Pidalium murex)	150
							Suhajana (Moringa oleifera)	150	Bans (Dendrocalamus strictus)	1175
						Total	12.00	3000		3000
3	Raipur Rani		Kambala	C-60	30°39'33"N 77°04'46"E	6.00	Kadam (Arthrocephalus indicus)	400	Bans (Dendrocalamus strictus)	200
						Sugandhit Vatika	Belpatter(Aegle marmelos)	350	Tulsi (Ocimum tenuiflorum)	200
							Bahera(Terminalia belarica)	200	Leman grass(Cymbopogon)	300
							Tat bhadanga (Oroxylum indicum)	340	Kalmegh	30
							Amaltas (Cassia fistula)	100	AkkerKara (Spilanthus acemella)	20
							Jakranda (Jacaranda mimosifolia)	25	Bringraj (Eclipta alba)	20
							Neem (Azadirachta indica)	15	Sambhalu (Vitex negundo)	100

S. No.	Name of Range	Name of Block	Name of Beat	Location/Compartment	GPS Location	Target achieved (in ha.)	Species planted with No.			No. of Herb/Shrub/Climber/Bulb planted
							Species	No. of plants planted	Herb/Shrub/Climber/Bulb plant	
							Imli (Tamarindus indica)	10	Patherchat (Kalenchoe lacinata)	150
							Gullar (Ficus glomerata)	10	Kali Hari(Glorisa superba)	5
							Awala (Phyllanthus emblica)	20	Ashav Gandha (Withania somnifera)	30
							Marodfali(Helicteris isora)	10	Sikkakai (Acacia concinna)	50
							Suhajana (Moringa oleifera)	20	Tecoma(Tecoma argentina)	50
									Inder Joe (Kuda) (Holarrhena pubescens)	150
									Ban Pyaj	195
					Total	6.00		1500		1500
4	Raipur Rani		Thadion	C-56	30'38'09"N 77'02'46"E	12.00	Awala (Phyllanthus emblica)	1200	Bans (Dendrocalamus strictus)	450
						Sisoo/Awala Vatika	Sisham (Dalbergia sissoo)	350	Dhtura (Datura alba)	30
							Jamun (Syzygium cumini)	160	Inder Joe (Kuda) (Holarrhena pubescens)	600
							Kadam (Arthrocephalus indicus)	40	Kali Bambole	100
							Bahera(Terminalia belarica)	370	Sambhalu (Vitex negundo)	650
							Neem (Azadirachta indica)	60	Gilloeyebel (Tinospora cordifolia)	905
							Gullar (Ficus glomerata)	20	Puja Tulsi (Ocimum tenuiflorum)	100
							Harar(Terminalia chebula)	10	Bhawari Tulsi (Ocimum tenuiflorum)	60
							Tat bhadanga (Oroxylum indicum)	520	Ashav Gandha (Withania somnifera)	45
							Arjun (Terminalia arjuna)	240	Leman grass(Cymbopogon)	60
							Lasuda (Cordia dichotoma)	20		
							Imli (Tamarindus indica)	10		

S. No.	Name of Range	Name of Block	Name of Beat	Location/Compartment	GPS Location	Target achieved (in ha.)	Species planted with No.			No. of Herb/Shrub/Climber/Bulb planted
							Species	No. of plants planted	Herb/Shrub/Climber/Bulb plant	
					Total	12.00		3000		3000
5	Raipur Rani	Mirpur	Baberwali	C-35	30°37'52.7"N 77°6'58.5"E	10.00	Awala (Phyllanthus emblica)	300	Karipata (Murraya koenigii)	275
						Nirgundi Vatika	Kachnar (Bauhinia variegata)	900	Karonda (Carissa congesta)	20
							Aam (Mangifera indica)	100	Bans (Dendrocalamus strictus)	200
							Suhajana (Moringa oleifera)	800	Harsinghar (Nyctanthus arboritristus)	50
							Bahera(Terminalia belarica)	200	Puja Tulsi (Ocimum tenuiflorum)	20
							Tat bhadanga (Oroxylum indicum)	100	Bhawari Tulsi (Ocimum tenuiflorum)	20
							Amaltas (Cassia fistula)	100	Sambhalu (Vitex negundo)	1150
								Dhtura (Datura alba)		20
								Bringraj (Eclipta alba)		20
								AkkerKara (Spilanthus acemella)		20
								KalaBans (Dendrocalamus strictus)		50
								Tuthmalnga (Salvia algyptica)		20
								Kaner (Nerium odorum)		20
								Pila Bans (Adatoda vasica)		60
								Gilloyebel (Tinospora cordifolia)		80
								Inder Joe (Kuda) (Holarrhena pubescens)		475
					Total	10.00		2500		2500
6	Raipur Rani		Masumpur	C-29	30°35'48.6"N	15.00	Awala (Phyllanthus emblica)	1000	Karipata (Murraya koenigii)	350
					77°4'43.8"E	Awala (Phyllanthus emblica) Vatika	Aam (Mangifera indica)	10	Karonda (Carissa congesta)	300

S. No.	Name of Range	Name of Block	Name of Beat	Location/Compartment	GPS Location	Target achieved (in ha.)	Species planted with No.			No. of Herb/Shrub/Climber/Bulb planted
							Species	No. of plants planted	Herb/Shrub/Climber/Bulb plant	
							Gullar (Ficus glomerata)	350	Amaltas (Cassia fistula)	140
							Belpatter(Aegle marmelos)	200	Shisham (Dalbergia sissoo)	50
							Suhajana (Moringa oleifera)	950	Dhak (Butea monosperma)	100
							Neem (Azadirachta indica)	100	Simbal (Bombax ceiba)	1100
							Tat bhadanga (Oroxylum indicum)	900	Bahera(Terminalia belarica)	50
							Harar(Terminalia chebula)	10	Inder Joe (Kuda) (Holarrhena pubescens)	300
							Bahera(Terminalia belarica)	150	Kali Bambole	20
							Amaltas (Cassia fistula)	80	Kala Bans (Dendrocalamus strictus)	30
									Pila Bans (Adatoda vasica)	180
									Sambhalu (Vitex negundo)	110
									Tuthmalnga (Salvia algyptica)	50
									Kaner (Nerium odorum)	40
									Bans (Dendrocalamus strictus)	100
									Gilloyebel (Tinospora cordifolia)	150
									Harsinghar (Nyctanthus arboritristus)	50
									Patherchat (Kalenchoe lacimata)	40
									Siras (Albizia lebbeck)	100
									Mhandi (Lawsonia inermis)	30
									Bhawari Tulsi (Ocimum tenuiflorum)	60

S. No.	Name of Range	Name of Block	Name of Beat	Location/Compartment	GPS Location	Target achieved (in ha.)	Species planted with No.			No. of Herb/Shrub/Climber/Bulb planted
							Species	No. of plants planted	Herb/Shrub/Climber/Bulb plant	
									Puja Tulsi (Ocimum tenuiflorum)	40
									Dhtura (Datura alba)	40
									Bringraj (Eclipta alba)	20
									Ashav Gandha (Withania somnifera)	0
									Karonda (Carissa congesta)	300
					Total	15.00		3750		3750
7	Raipur Rani		Masumpur	C-30	30'35'38.7"N	10.00	Awala (Phyllanthus emblica)	1150	Shisham (Dalbergia sissoo)	90
					77'4'56.7"E	Awala (Phyllanthus emblica)Vatika	Aam (Mangifera indica)	100	Dhak (Butea monosperma)	100
							Gullar (Ficus glomerata)	300	Tat bhadanga (Oroxylum indicum)	700
							Belpatter(Aegle marmelos)	160	Inder Joe (Kuda) (Holarrhena pubescens)	100
							Neem (Azadirachta indica)	80	Kali Bambole	20
							Suhajana (Moringa oleifera)	100	Kala Bansa (Barleria priniotis)	30
							Simbal (Bombax ceiba)	330	Pila Bans (Adatoda vasica)	130
							Bahera(Terminalia belarica)	60	Sambhalu (Vitex negundo)	70
							Amaltas (Cassia fistula)	120	Tuthmalnga (Salvia algyptica)	50
							Harar(Terminalia chebula)	20	Kaner (Nerium odorum)	40
									Bans (Dendrocalamus strictus)	100
									Patherchat (Kalenchoe lacimata)	40
									Puja Tulsi (Ocimum tenuiflorum)	50

S. No.	Name of Range	Name of Block	Name of Beat	Location/Compartment	GPS Location	Target achieved (in ha.)	Species planted with No.			No. of Herb/Shrub/Climber/Bulb planted
							Species	No. of plants planted	Herb/Shrub/Climber/Bulb plant	
									Bhawari Tulsi (Ocimum tenuiflorum)	60
									Dhtura (Datura alba)	40
									Bringraj (Eclipta alba)	20
									Karonda (Carissa congesta)	150
									Karipata (Murraya koenigii)	240
									Harsinghar (Nyctanthus arboritristus)	70
									Khair (Senegalia catechu)	50
									Gilloyebel (Tinospora cordifolia)	280
					Total	10.00		2420		2430
8	Raipur Rani		Gobindpur	C-46	30'37'1.8"N	15.00	Awala (Phyllanthus emblica)	1250	Bans (Dendrocalamus strictus)	650
					77'4'45.7"E	Arjun Vatika	Bahera(Terminalia belarica)	500	Tulsi (Ocimum tenuiflorum)	350
							Jamun (Syzygium cumini)	170	Dhtura (Datura alba)	200
							Jungal Jlabi (Pithecellobium dulce)	100	Bringraj (Eclipta alba)	100
							Neem (Azadirachta indica)	150	AkkerKara (Spilanthus acemella)	200
							Dhak (Butea monosperma)	60	Lasunbel (Adenocalymma nitidum)	300
							Tat bhadanga (Oroxylum indicum)	200	Kala Bansa (Barleria priniotis)	300
							Pipal (Ficus religiosa)	5	Patherchat (Kalenchoe lacimata)	300
							Arjun (Terminalia arjuna)	800	Agave(Agave americana)	200
							Gullar (Ficus glomerata)	43	Harsinghar (Nyctanthus arboritristus)	200
							Belpatter(Aegle marmelos)	72	Chamrod (Ehretia laevis)	200

S. No.	Name of Range	Name of Block	Name of Beat	Location/Compartment	GPS Location	Target achieved (in ha.)	Species planted with No.			No. of Herb/Shrub/Climber/Bulb planted
							Species	No. of plants planted	Herb/Shrub/Climber/Bulb plant	
							Neem (Azadirachta indica)	150	Gilloeyebel (Tinospora cordifolia)	200
							Imli (Tamarindus indica)	150	Sambhalu (Vitex negundo)	200
							Amaltas (Cassia fistula)	100	Ram tulsil (Ocimum grattissimum)	350
					Total	15.00		3750		3750
9	Raipur Rani		Mirpur	C-50	30'37'11.3"N	15.00	Awala (Phyllanthus emblica)	800	Gilloeyebel (Tinospora cordifolia)	600
					77'4'30.2"	Karonda (Carissa congesta) Vatica	Kachnar (Bauhinia variegata)	250	Ram tulsil (Ocimum grattissimum)	150
							Aam (Mangifera indica)	100	Dhtura (Datura alba)	200
							Gullar (Ficus glomerata)	450	AkkerKara (Spilanthus acemella)	550
							Tat bhadanga (Oroxylum indicum)	200	Bringraj (Eclipta alba)	200
							Hathiphal (Myristica fragrans)	150	Bans (Dendrocalamus strictus)	200
							Suhajana (Moringa oleifera)	100	Kalmegh (Andrographis paniculata)	20
							Jigan	90	Sambhalu (Vitex negundo)	250
							Bahera(Terminalia belarica)	400	Karonda (Carissa congesta)	500
							Amaltas (Cassia fistula)	50	Bahwari Tulsi (Ocimum tenuiflorum)	200
							Jamun (Syzygium cumini)	350	Harsinghar (Nyctanthus arboritristus)	100
							Arjun (Terminalia arjuna)	810	Kala Bans (Dendrocalamus strictus)	200
									Patherchat (Kalenchoe lacinata)	200
									Lasunbel (Adenocalymma nitidum)	100

S. No.	Name of Range	Name of Block	Name of Beat	Location/Compartment	GPS Location	Target achieved (in ha.)	Species planted with No.			No. of Herb/Shrub/Climber/Bulb planted
							Species	No. of plants planted	Herb/Shrub/Climber/Bulb plant	
									Brhami (Bacopa monnieri)	200
									Chamrod (Ehretia laevis)	50
					Total	15.00		3750		3720
10	Raipur Rani	Bhood	Turon	C-2	30'34'57.3"N	8.00	Bahera(Terminalia belarica)	205	Harsinghar (Nyctanthus arboritristus)	970
					77'8'31.3"E	Harsinghar (Nyctanthus arboritristus) Vatika	Jamun (Syzygium cumini)	100	Sambhalu (Vitex negundo)	720
							Ritha (Sapindus mukorossi)	50	Gilloeyebel (Tinospora cordifolia)	110
							Tat bhadanga (Oroxylum indicum)	400	Tuthmalnga (Salvia algyptica)	200
							Awala (Phyllanthus emblica)	470	Inder Joe (Kuda) (Holarrhena pubescens)	323
							Gullar (Ficus glomerata)	100		
							Mahua (Madhuca longifolia)	200		
							Kathal (Artocarpus heterophyllus)	152		
					Total	8.00		1677		2323
11	Raipur Rani		Baldwala	C-12	30'36'18.6"N	10.00	Tat bhadanga (Oroxylum indicum)	1000	Gilloeyebel (Tinospora cordifolia)	400
					77'8'28.5"E	Sonapatha Vatika	Bahera(Terminalia belarica)	200	Harsinghar (Nyctanthus arboritristus)	280
							Mahua (Madhuca longifolia)	100	Patherchat (Kalenchoe lacimata)	200
							Gullar (Ficus glomerata)	50	Van Tulsi (Ocimum tenuiflorum)	50
							Kathal (Artocarpus heterophyllus)	100	Sambhalu (Vitex negundo)	1070

S. No.	Name of Range	Name of Block	Name of Beat	Location/ Compartment	GPS Location	Target achieved (in ha.)	Species planted with No.			No. of Herb/Shrub/Climber/Bulb planted
							Species	No. of plants planted	Herb/Shrub/Climber/Bulb plant	
							Ritha (Sapindus mukorossi)	50	Inder Joe (Kuda) (Holarrhena pubescens)	500
							Jamun (Syzygium cumini)	50	Khair (Senegalia catechu)	300
							Mahaguni	100		
							Awala (Phyllanthus emblica)	250		
							Imli (Tamarindus indica)	300		
						Total	10.00	2200		2800
12	Raipur Rani		Sherjwain	C-17	30'36'31.7"N	5.00	Amaltas (Cassia fistula)	425	Gilloeyebel (Tinospora cordifolia)	50
					77'7'56.6"E	Amaltas (Cassia fistula) Vatika	Awala (Phyllanthus emblica)	45	Harsinghar (Nyctanthus arboritristus)	200
							Bahera(Terminalia belarica)	260	Chamrod (Ehretia laevis)	200
							Imli (Tamarindus indica)	190	Patherchat (Kalenchoe lacimata)	100
									Sambhalu (Vitex negundo)	700
									Khair (Senegalia catechu)	120
									Inder Joe (Kuda) (Holarrhena pubescens)	210
						Total	5.00	920		1580
13	Raipur Rani		Singhwala	C-160	30'37'28.4"N	12.00	Mahua (Madhuca longifolia)	100	Bans (Dendrocalamus strictus)	1450
					77'9'43.0"E	Bans	Gullar (Ficus glomerata)	50	Chamrod (Ehretia laevis)	500
							Mahogany (Swietenia macrophylla)	100	Gilloeyebel (Tinospora cordifolia)	350
							Bahera(Terminalia belarica)	250	Tuthmalnga (Salvia algyptica)	200
							Tat bhadanga (Oroxyllum indicum)	950	Sambhalu (Vitex negundo)	400

S. No.	Name of Range	Name of Block	Name of Beat	Location/Compartment	GPS Location	Target achieved (in ha.)	Species planted with No.			No. of Herb/Shrub/Climber/Bulb planted
							Species	No. of plants planted	Herb/Shrub/Climber/Bulb plant	
							Kachnar (Bauhinia variegata)	160	Harsinghar (Nyctanthus arboritristus)	250
									Kala Bansa (Barleria priniotis)	100
									Khair (Senegalia catechu)	100
									Inder Joe (Kuda) (Holarrhena pubescens)	1040
					Total	12.00		1610		4390
14	Raipur Rani		Bhood	C-18	30'34'50.1"N	10.00	Harar(Terminalia chebula)	330	Inder Joe (Kuda) (Holarrhena pubescens)	690
					77'5'56.2"E	Trifla Vatika	Bahera(Terminalia belarica)	890	Sambhalu (Vitex negundo)	1180
							Awala (Phyllanthus emblica)	590	Gilloeybel (Tinospora cordifolia)	405
							Jamun (Syzygium cumini)	200	Harsinghar (Nyctanthus arboritristus)	25
							Gullar (Ficus glomerata)	105	Tuthmalnga (Salvia algyptica)	200
							Ritha (Sapindus mukorossi)	50	Khair (Acacia catechu)	200
							Tat bhadanga (Oroxylum indicum)	135		
					Total	10.00		2300		2700
				Total Raipur		150.00	0	34877	0	39943
1	Morni	Bhuri	Bidhna	C-75	30 42 09.64N,	5.00	Amaltash	200	Giloye	350
							Bel Pathar	650	Ghee Kumar	250
							Tat Barangha	250	Sambhalu	400
							Kathal	220	Kari Patta	50
							Harar	190	Lemon Grass	50
									Lehsoon Bail	50
									Banafasa	100
					Total	5.00		1510		1250
2	Morni	Bhuri	Bhuri	C-88	30 42 30.93N,	5.00	Tat Barnga	250	Giloye	250
							Bel Pathar	250	Sambhalu	500
							Bahera	250	Ghee Kumar	250
							Amla	500	Pathar Chat	250

S. No.	Name of Range	Name of Block	Name of Beat	Location/Compartment	GPS Location	Target achieved (in ha.)	Species planted with No.			No. of Herb/Shrub/Climber/Bulb planted
							Species	No. of plants planted	Herb/Shrub/Climber/Bulb plant	
					Total	5.00		1250		1250
3	Morni	Bhuri	Tipra	C-225	30 44 22.60N,	5.00	Amla	560	Ghee Kumar	500
							Bel Pathar	250	Gloye	500
							Dhaak	190	Pathar Chat	250
							Bahera	250		
					Total	5.00		1250		1250
4	Morni	Bhuri	Tipra	C-226	30 44 47.42N,	5.00	Amla	500	Ghee Kumar	250
							Bahera	250	Sambhalu	500
							Bel Pathar	250	Gloye	250
							Tat Barangha	250	Pathar Chat	250
					Total	5.00		1250		1250
5	Morni	Bhuri	Bhuri	C-122	30 42 48.93N,	5.00	Kachnar	140	Sambhalu	600
							Kathal	100	Giloye	100
							Harar	300	Van Pyaj	100
							Amla	170	Lehsoon Bail	100
							Bahera	540	Lemon Grass	100
									Brahmi	60
									Basuri	50
									Dhatura	50
									Ashavgandha	20
									Stevia	20
									Staver	2000
									Inder Joun	50
					Total	5.00		1250		3250
6	Morni	Bhuri	Chaplana	C-218	30 42 55.03N,	10.00	Amla	1000	Ghee Kumar	250
							Bahera	1300	Sambhalu	1500
							Harar	500	Gloye	500
							Bel Pathar	200	Pathar Chat	250
					Total	10.00		3000		2500
7	Morni	Barwa	Barisher	C-194	30 41 51.01N,	10.00	Amla	1000	Staver	100
							Suhanjna	500	Gloe	750
							Harar	500	Kari Patta	100
							Arjun	500	Lemon Grass	200
									Sambhalu	750
									Tulsi	250
									Ban Pyaj	100
									Pathar Chat	250

S. No.	Name of Range	Name of Block	Name of Beat	Location/ Compartment	GPS Location	Target achieved (in ha.)	Species planted with No.			No. of Herb/Shrub/Climber/Bulb planted
							Species	No. of plants planted	Herb/Shrub/Climber/Bulb plant	
					Total	10.00		2500		2500
8	Morni	Barwa	Barisher	C-194	30 44 19.43N,	5.00	Harar	700	Tulsi	350
							Arjun	500	Sambhalu	500
							Ritha	50	Gloe	400
					Total	5.00		1250		1250
9	Morni	Barwa	Barwa	C-210	30 43 12.87N,	10.00	Tat Badnge	750	Sambhalu	1000
							Amla	1000	Ghee Kumar	300
							Putranjeeva	1200	Giloye	1000
									Pila Bansa	200
					Total	10.00		2950		2500
10	Morni	Barwa	Barwa	C-208	30 43 13.26N,	10.00	Tat Badnga	1000	Gloe	1100
							Suhanjna	1000	Sambhalu	1020
							Kathal	500	Pathar Chat	200
									Tulsi	30
									Lehsoon Bail	100
									Lemon Grass	50
					Total	10.00		2500		2500
11	Morni	Thandog	Thandog	C-180	30 40 50.87N,	10.00	Harar	1150	Sambhalu	1250
							Tat Badnga	500	Gloe	1100
							Amla	200	Ram Baan	50
							Suhanjna	500	Mehndi	50
							Bel Patar	50	Kala Bansa	50
							Arjun	100		
					Total	10.00		2500		2500
12	Morni	Thandog	Rajitikri	C-188	30 41 53.20N,	5.00	Harar	250	Gloe	625
							Tat Barangha	840	Sambhalu	600
							Suhanjna	225	Kala Bansa	25
							Amla	250	Mehndi	25
							Arjun	25	Pathar Chat	30
							Jamun	60		
					Total	5.00		1650		1305
13	Morni	Thandog	Rajitikri	C-189	30 41 55.29N,	10.00	Harar	1500	Maror Fali	120
							Amla	500	Kala Bansa	50
							Tat Barangha	500	Giloye	1100
							Suhanjna	500	Sambhalu	1230
							Arjun	50	Mehndi	25

S. No.	Name of Range	Name of Block	Name of Beat	Location/Compartment	GPS Location	Target achieved (in ha.)	Species planted with No.			No. of Herb/Shrub/Climber/Bulb planted
							Species	No. of plants planted	Herb/Shrub/Climber/Bulb plant	
									Pathat Chat	50
									Tulsi	10
									Kat Bajura	15
					Total	10.00		3050		2600
14	Morni	Thandog	Rajitikri	C-190	30 41 43.76N,	5.00	Harar	700	Giloye	625
							Amla	700	Sambhalu	625
							Tat Barangha	400	Mehndi	25
							Arjun	100	Pathat Chat	30
							Kachnar	400		
							Jamun	80		
					Total	5.00		2380		1305
15	Morni	Thandog	Sehat	C-153	30 39 02.49N,	5.00	Suhanjna	150	Tulsi	100
							Harar	300	Giloye	250
							Bahera	100	Sambhalu	200
							Amla	100	Ram Baan	200
							Amaltash	100	Shikakai	50
							Kathal	100	Lemon Grass	50
							Putranjeeva	100	Ban Pyaj	50
							Tat Barangha	100	Pathar Chat	50
							Har Singar	50	Brahmi	50
							Ritha	50	Chhoti Ilaichi	50
							Kachnar	50	Maror Fali	50
							Safed Daak	50	Mehndi	50
									Dhatura	50
									Lehson Bel	50
					Total	5.00		1250		1250
16	Morni	Morni	Morni	C-132	30 41 11.51N,	5.00	Tat Barangha	500	Giloye	550
						Dusmolarist h	Bill Pathar	500	Sambhalu	520
							Gumbhari	300	Ashav Gandha	50
							Bakar	275	Sarap Gandha	100
									Satavr	90
									Gokharu	100
									Tulsi	30
									Akarkra	30
									Ghee Kumar	30
									Pathar Chat	100

S. No.	Name of Range	Name of Block	Name of Beat	Location/Compartment	GPS Location	Target achieved (in ha.)	Species planted with No.			No. of Herb/Shrub/Climber/Bulb planted
							Species	No. of plants planted	Herb/Shrub/Climber/Bulb plant	
									Kal Megh	100
									Marva Tulsi	100
									Brahmi	50
									Banafsa	50
									Lemon Grass	100
					Total	5.00		1575		2000
17	Morni	Morni	Morni	C-132	30 41 11.51N,	5.00	Harar	800	Gloe	500
							Har Singar	35	Sambhalu	550
							Kathal	15	Stavar	100
							Lasuda	100	Ashav Gandha	50
							Ritha	100	Lemon Grass	50
							Suhanjna	200		
					Total	5.00		1250		1250
18	Morni	Morni	Tikri	C-129	30 42 14.94N,	5.00	Harar	250	Sambhalu	600
							Amla	300	Giloye	650
							Arjun	500		
							Putranjeeva	50		
							Ritha	50		
							Kathal	50		
							Suhanjna	50		
					Total	5.00		1250		1250
19	Morni	Morni	Sherla	C-150	30 39 11.04N,	10.00	Jamun	250	Gawar Patha	220
							Amla	750	Sambhalu	500
							Arjun	750	Gloe	500
							Harar	750	Satavar	280
									Kari Patta	250
									Brahmi	450
									Banafsa	300
					Total	10.00		2500		2500
20	Morni	Morni	Gajhan	C-63	30 40 08.60N,	10.00	Jamun	700	Sambhalu	1000
							Arjun	750	Giloye	1100
							Suhanjna	150	Ghee Kumar	200
							Amla	750	Satavar	200
							Tat Barangha	200		
							Putranjeeva	325		
							Kathal	75		
							Ritha	50		

S. No.	Name of Range	Name of Block	Name of Beat	Location/Compartment	GPS Location	Target achieved (in ha.)	Species planted with No.			No. of Herb/Shrub/Climber/Bulb planted
							Species	No. of plants planted	Herb/Shrub/Climber/Bulb plant	
					Total	10.00		3000		2500
21	Morni	Morni	Morni	C-133	30 40 43.78N,	10.00	Amla	200	Lemon Grass	50
							Harar	1150	Sambhalu	1400
							Kathal	100	Giloye	1000
							Arjun	450	Stavar	50
							Bahera	50		
							Putranjeeva	50		
							Ritha	300		
							Suhanjna	100		
							Tat Barangha	100		
							Kachnar	200		
					Total	10.00		2500		2500
				Total Morni		150.00	0	41615	0	40460
1	Pinjore	Thapli	Thapli	C-117	N 30° 38'. 372"	40.00	Harar	6000	0	0
							Bahera	2000	0	0
							Amla	2000	0	0
							Sambhaloo	3300	0	0
							Taat bhranga	2000	0	0
							Inder jo	1950	0	0
							Hill satawar	200	0	0
							Maror phali	400	0	0
							Datura	1150	0	0
							Haar shingar	300	0	0
							Lehsun bel	200	0	0
							Ashwgandha	200	0	0
							Rada	200	0	0
							Bhrhmi buti	100	0	0
					Total	40.00		20000	0	0
2	do	Thapli	Thapli	C-119	N 30° 43'. 02.70"	25.00	Amla	1500	0	0
							Harar	400	0	0
							Jamun	1200	0	0
							Bahera	1500	0	0
							Amaltas	650	0	0
							Bel pathar	1000	0	0
							Sambhaloo	2250	0	0
							Inder jo	1200	0	0
							Taat bhranga	1000	0	0

S. No.	Name of Range	Name of Block	Name of Beat	Location/Compartment	GPS Location	Target achieved (in ha.)	Species planted with No.			No. of Herb/Shrub/Climber/Bulb planted
							Species	No. of plants planted	Herb/Shrub/Climber/Bulb plant	
							Bansa	1800	0	0
					Total	25.00		12500	0	0
3	do	Thapli	Chandi	C-108	N 30° 43'.791"	10.00	Bahera	600	0	0
							Kathal	1000	0	0
							Arjun	400	0	0
							Reetha	200	0	0
							Putranjeeva	300	0	0
							Taat bhranga	500	0	0
							Shikakai	300	0	0
							Suhanjna	500	0	0
							Aloe vera	100	0	0
							Sambhaloo	400	0	0
							Inder jo	500	0	0
							Bihul	100	0	0
							Guja ratti	100	0	0
					Total	10.00		5000	0	0
4	do	Thapli	Thapli	C-118	N 30° 43'.10.1"	25.00	Neem	750	0	0
							Arjun	1500	0	0
							Bahera	2000	0	0
							Harar	750	0	0
							Amaltas	500	0	0
							Bel pathar	750	0	0
							Sambhaloo	3250	0	0
							Bansa	500	0	0
							Inder jo	200	0	0
							Rada	200	0	0
							Taat bhranga	2100	0	0
					Total	25.00		12500	0	0
5	do	Thapli	Jaunpur	C-232	N 30° 44'.545"	12.00	Mango	1300	0	0
							Jamun	1400	0	0
							Neem	500	0	0
							Sambhaloo	1950	0	0
							Suhanjna	400	0	0
							Taat bhranga	150	0	0
							Bhrhmi buti	150	0	0
							Datura	100	0	0
							Inder jo	50	0	0

S. No.	Name of Range	Name of Block	Name of Beat	Location/ Compartment	GPS Location	Target achieved (in ha.)	Species planted with No.			No. of Herb/Shrub/Climber/Bulb planted
							Species	No. of plants planted	Herb/Shrub/Climber/Bulb plant	
					Total	12.00		6000	0	0
6	do	Thapli	Mandhana	C-105	N 30° 42' .478"	13.00	Kachnaar	1000	0	0
							Reetha	500	0	0
							Bel pathar	1000	0	0
							Kathal	750	0	0
							Sambhaloo	680	0	0
							Inder jo	290	0	0
							Satawar	550	0	0
							Maror phali	90	0	0
							Bhrhmi buti	290	0	0
							Ashwgandha	50	0	0
							Taat bhranga	190	0	0
							Putranjeeva	210	0	0
							Datura	190	0	0
							Shikakai	100	0	0
							Mehandi	120	0	0
							Lemon grass	190	0	0
							Tulsi	100	0	0
							Bakar	200	0	0
					Total	13.00		6500	0	0
7	do	Thapli	Thapli	C-116	N-30° 43' 48.90'' E-77° 00' 35.40''	10.00	Sambhaloo	1700	0	0
							Satawar	300	0	0
							Aloe vera	350	0	0
							Vanpyaj	600	0	0
							Lemon grass	1000	0	0
							Ilaichi	1350	0	0
							Tulsi	250	0	0
							Lehsun bel	100	0	0
							Marwa	250	0	0

S. No.	Name of Range	Name of Block	Name of Beat	Location/Compartment	GPS Location	Target achieved (in ha.)	Species planted with No.			No. of Herb/Shrub/Climber/Bulb planted
							Species	No. of plants planted	Herb/Shrub/Climber/Bulb plant	
							Bhrhmi buti	100	0	0
				Total		10.00		6000	0	0
			Total Pinjore Range			135.00	0	68500	0	0
				G. Total		550.00	0	173742	0	109153

Morni-Pinjore Forest Division

Annual Plan of Operation 2018-19 for Soil & Moisture Conservation Work

Sr. No.	Name of Range	Name of Block	Name of Beat	Name of SMC Work	Original Allotment 2017-18	Released during 2017-18	Previous	Current	Expenditure up to 31-03-2018	Name of Reach/ Forest Where SMC work done	Sanctioned Estimate Amount	Unspent Balance (2017-18)	Released during the year 2018-19	Total (8+9)	Previous	Current	Expenditure till dated 31-03-2019	Balance	GPS Reading	
																			Latitude	Longitude
1	2	3	4	5	6	7	8	9	10	11	12	13	14	15	16	17	18	19	20	21
1	Kalka	Surajpur	Dhamala	Raising/Repair of SDD No 1	279665	138000	0	0	0	Ghati Wala Choe R-71 C-4	499000	138000	141665	279665	179620	0	179620	100045	30 48 36.47	76 52 22.58
2	Kalka	Surajpur	Dhamala	Construction of Spilway						Ghati Wala Choe R-71 C-4		69122	159946	229068			0			
3	Kalka	Surajpur	Dhamala	Raising/Repair of SDD No 2	460617	228000	0	0	0	Ghati Wala Choe R-71 C-4	486000	228000	232617	460617	271100	0	271100	189517	30 48 39.75	76 52 18.21
4	Kalka	Surajpur	Dhamala	Construction of Spillway	360547	179000	90184	0	90184	Ghati Wala Choe R-71 C-4		88816	181547	270363	273930	0	273930	-3567	30 48 39.87	76 52 18.42
5	Kalka	Surajpur	Dhamala	Construction of Spillway of SDD No 3	360547	179000	0	0	0	Bad Wala Choe C-4	360547	179000	181547	360547	315440	0	315440	45107	30 48 47.16	76 52 11.99
6	Kalka	Surajpur	Dhamala	Raising/Repair of SDD No 4	179158	90000	0	0	0	Bad Wali Choe	169158	90000	89158	179158	170050	0	170050	9108	30 48 45.90	76 52 10.96
7	Kalka	Surajpur	Dhamala	Construction of Spillway	360547	179000	0	0	0	Bad Wali Choe No-1	360547	179000	181547	360547	259520	0	259520	101027	30 48 45.52	76 52 10.52
8	Kalka	Nanakpur	Nanakpur	C.C. Studd, N0-3	1443000	725000	267093	0	267093	Johluwala Village	1443000	457907	718000	1175907	1093500	0	1093500	82407	30 51.176	76 51.033
9	Kalka	Nanakpur	Nanakpur	C.C. Studd, N0-2,	962000	476000	178062	0	178062	Krananpur Village P- Land	962000	297938	486000	783938	729000	0	729000	54938	30 51.665	76 50.614
10	Kalka	Nanakpur	Marranwala	C.C. Studd, N0-7,	3288877	1750000	623216	1093200	1716416	Lehroundi Village	3367000	33584	1538877	1572461	1458800	0	1458800	113661	30 53.316	76 49.037
11	Kalka	Surajpur	Dhamala	C.C. Studd, (Studd 1 to 4),	1924000	650000	356124	0	356124	Ghaggar River R-71, C-3	1924000	293876	1274000	1567876	1458800	0	1458800	109076	30 47 30.84	76 52 59.44
12	Kalka	Nanakpur	Nanakpur	C.C. Studd, (Studd 1 to 4),						School Wala Choe R-71, C-5		228130	1339746	1567876			0			
13	Kalka	Nanakpur	Nanakpur	C.C. Studd, (Studd 1 to 3),						Kiratpur River R-71, C-6		457558	718350	1175908			0			
					9618958	4594000	1514679	1093200	2607879	Total Kalka Range	9571252	2740931	7243000	9983931	6209760	0	6209760	801319		
1	Morni	Thandog	Rajitikri	Treatment of Choe for	2800000	1400000	0	0	0	Bhood	2864000	1400000	1400000	2800000	2800000	0	2800000	0	30 41 46.99	77 08 38.04
2	Morni	Thandog	Thandog	Treatment of Choe for W.H.S.	2600000	1300000	0	0	0	Kolhan Wala Choe	2646000	1300000	1300000	2600000	2600000	0	2600000	0	30 40 34.88	77 09 11.95
3	Morni	Morni	Gajhan	Sub Surface Flow,	4800000	2400000	0	0	0	Madal wala choe	4565000	2400000	2054107	4454107		4062850	4062850	391257	30 39 36.19	77 05 05.84
4	Morni	Barwa	Barisher	Sub Surface Flow,	4900000	2450000	0	0	0	Payog wala choe	4997000	2450000	2220700	4670700		4670000	4670000	700	30 41 30.18	77 06 09.85
5	Morni	Bhuri	Bidhna	Sub Surface Flow.	4500000	2250000	0	0	0	Bidhana Choe	4540000	2250000	2080864	4330864		4265000	4265000	65864	30 42 59.59	77 02 59.31
6	Morni	Bhuri	Bidhna	RCC Block Studs 5 No.,	3900000	1950000	0	70117	70117	Gaggar Nadi	792000	1879883	1950000	3829883	3343533	415238	3758771	71112	30 43 15.22	77 03 20.92
7	Morni	Bhuri	Bidhna	RCC Block Studs 4 No.,	3100000	1550000	0	0	0	Gaggar Nadi	792000	1550000	2294329	3844329	3034329	810000	3844329	0	30 43 14.37	77 03 21.58
					26600000	13300000	0	70117	70117	Total Morni	21196000	13229883	13300000	26529883	11777862	14223088	26000950	528933		

Sr. No.	Name of Range	Name of Block	Name of Beat	Name of SMC Work	Original Allotment 2017-18	Released during 2017-18	Previous	Current	Expenditure up to 31-03-2018	Name of Reach/ Forest Where SMC work done	Sanctioned Estimate Amount	Unspent Balance (2017-18)	Released during the year 2018-19	Total (8+9)	Previous	Current	Expenditure till dated 31-03-2019	Balance	GPS Reading	
																			Latitude	Longitude
1	2	3	4	5	6	7	8	9	10	11	12	13	14	15	16	17	18	19	20	21
1	Pinjore	Pinjore	Bhawana	Wire Crate Abutement Wall-1	0	0	0	70117	0	Kajiana Wall Choe	105000	0		0	105000	0	105000	-105000	30 47 54.40	76 58 38.07
2	Pinjore	Pinjore	Bhawana	Wire Crate Abutement Wall-2	0	0	0	70117	0	Kajiana Wall Choe	138000	0		0	137600	0	137600	-137600	30 47 54.90	76 58 38.40
3	Pinjore	Pinjore	Bhawana	Wire Crate Abutement Wall-3	0	0	0	70117	0	Kajiana Wall Choe	116000	0		0	115900	0	115900	-115900	30 47 57.11	76 58 42.03
4	Pinjore	Pinjore	Bhawana	Wire Crate Abutement Wall-4	0	0	0	70117	0	Kajiana Wall Choe	93500	0		0	93000	0	93000	-93000	30 47 58.07	76 58 42.46
5	Pinjore	Pinjore	Bhawana	Wire Crate Abutement Wall-5	0	0	0	70117	0	Kajiana Wall Choe	83000	0		0	83000	0	83000	-83000	30 47 58.38	76 58 42.69
6	Pinjore	Pinjore	Bhawana	Wire Crate Structure No- 1	0	0	0	70117	0	Kajiana Wall Choe	185500	0		0	185400	0	185400	-185400	30 47 49.31	76 58 28.91
7	Pinjore	Pinjore	Bhawana	Wire Crate Structure No- 2	0	0	0	70117	0	Kajiana Wall Choe	185500	0		0	185400	0	185400	-185400	30 47 50.53	76 58 32.73
8	Pinjore	Pinjore	Bhawana	Wire Crate Structure No- 3	0	0	0	70117	0	Kajiana Wall Choe	185500	0		0	185400	0	185400	-185400	30 47 50.63	76 58 33.74
9	Pinjore	Pinjore	Bhawana	Wire Crate Spur No- 1	0	0	0	70117	0	Kajiana Wall Choe	111500	0		0	111300	0	111300	-111300	30 47 51.37	76 58 35.70
10	Pinjore	Pinjore	Bhawana	Wire Crate Spur No- 2	0	0	0	70117	0	Kajiana Wall Choe	111500	0		0	111300	0	111300	-111300	30 47 51.21	76 58 35.92
11	Pinjore	Pinjore	Bhawana	Wire Crate Spur No- 3	0	0	0	70117	0	Kajiana Wall Choe	159000	0		0	158900	0	158900	-158900	30 47 52.63	76 58 36.11
12	Pinjore	Pinjore	Bhawana	Wire Crate Spur No- 4	0	0	0	70117	0	Kajiana Wall Choe	159000	0		0	158900	0	158900	-158900	30 47 53.48	76 58 35.44
13	Pinjore	Pinjore	Bhawana	Wire Crate Spur No- 5	0	0	0	70117	0	Kajiana Wall Choe	159000	0		0	158900	0	158900	-158900	30 47 53.76	76 58 36.73
Total Pinjore Range (Rs. 17.92 Lakh Sanctioned vide APCCF, FCA and CAMPA Letter No. 2524 Dated 14-06-2018 against the released Amount 133.00 Lakh)					0	0	0	911521	0		1792000	0	0	0	1790000	0	1790000	-1790000		
G.Total Soil Conservation Work					36218958	17894000	1514679	2074838	2677996		32559252	15970814	20543000	36513814	19777622	14223088	34000710	-459748		

Seed Division, Pinjore			
Annual Plan of Operation 2018-19			
S.N.	Item	Expenditure (Rs. in Lakh)	GPS Coordinates
1	2	3	4
1	Purchase of Pickup Van for supply of seed in various divisions	7.98	-
2	Construction of new building for Seed Range Office, Hisar	11.98	N 29° 9'52.21436 E 75° 44'59.98708
3	Construction of Seed Store at Manakpur (Y-Nagar)	7.50	N 30° 11' 33" E 77° 19' 21"
4	Toilet for women /men 2 Nos at Bithmara Nry; 2 Nos.at Shekhupura Nry and 2 Nos. at Samar Gopalpur Nry.	10.10	Mankpur N 30° 11' 33" E 77° 19' 21" Shekपुरa 29. 6522 0192 77.065 7812 Kambopura 29. 6329984 76.9875926 Seonthi N 29° 59'22.3926 E 76° 59'26.9934 Seonthi N 29° 59'17.54556 E 76° 59'21.3504
5	Purchase of TATA 407 for supply of seed/stumps in various divisions	9.38	-
6	Raising of 1 Lakh Tall Plants	65.45	Kambopura 29. 6329984 76.9875926
7	Raising of 65250 Grafted Fruit Plants	15.02	Kambopura 29. 6329984 76.9875926 Bithmara N 29° 31'43" E 75° 55'40"
8	Establishment of 9 Mist Chambers and 2 Hardening Chambers at Seonthi	182.10	N 29° 59'16.674 E 76° 59'22.7616
9	Establishment of 2 Ha. CMA at Seonthi	10.00	N 29° 59'7.60668 E 76°59' 25.43532 N 29° 58' 50.4984 E 76°59' 21.92136
10	Modernization of Nry.	0.00	N 29° 59'24.09 E 76° 58'58.25172
Total		319.50	

Research Division, Pinjore		
Annual Plan of Operation 2018-19		
S. No.	Components	Expenditure (Rs. in Lakh)
1	2	3
1	Strengthening of Plant Tissue Culture Unit (PTCU) at Seonthi	1.67
2	Laying of Sample Plots in forest areas	0.06
3	Introduction of superior genotypes of <i>Melia dubia</i> on farmers' field	0.69
4	Provenance trial of <i>Ailanthus excelsa</i> (Jhumpa Research station)	0.81
5	Creation of germplasm bank of Harar	0.75
6	Raising of Tall Plants	48.46
7	Raising of Seed orchard of Salt Wattle (<i>Acacia ampliceps</i>)	0.93
8	Barbed wire fencing of Research Station Bithmara	32.43
9	Construction of office for Research Range, Hisar	20.81
10	Construction of Toilets for women at Nry/Research plots	8.15
11	Construction of Boundary walls of residences of 'B' and 'C' type houses at Pinjore	10.61
12	Construction of Entrance Gate at Forest Complex, Pinjore	21.71
13	Research activities of important species	0.54
14	Installation of Solar System at Forest Complex, Pinjore	33.26
15	Raising of Tall Plants	25.13
16	Maintenance Of Old Research Plots	1.26
	G.Total	207.25

Training Division, Pinjore		
Annual Plan of Operation 2018-19		
S. No.	Components	Expenditure (Rs. in Lakh)
1	2	3
1	Purchase of Computer & Internet Connection for Computer Lab	1.32
2	Purchase of Generator Set including fitting & Wiring etc.	2.31
3	Repair of Gym Machines, Cycle, Seats etc.	2.00
4	Purchase of RO System, Deep Freezer & Chairs for Hostel mess	2.51
5	White Wash of Hostel Rooms & Outside area	6.27
6	Purchase of Gyser for Hostel Bathrooms	0.38
7	Organisation of Seminars	1.00
8	Maintenance of Hostel Mess	5.64
	G.Total	21.43

Publicity and Education, Panchkula		
Annual Plan of Operation 2018-19		
S. No.	Components	Expenditure (Rs. in Lakh)
1	2	3
1	Publicity Material	49.55
2	Purchase of Tata 407 for Publicity	10.92
3	Enviormental Education Camps	9.74
4	Nukkar Natak during Van Chetna Yatra	8.65
5	Fabrication of New Display boards.	5.14
6	Purchase of Bus for Publicity activities	13.74
	G.Total	97.74

Wildlife Wing		
Annual Plan of Operation 2018-19		
Sr. No.	Name of Sanctioned Itmes	Expenditure (Rs. In Lakh)
	1	2
A	Divisional Wildlife Officer, Panchkula	
	Golden Jubilee Braham Sarovar Community Reserve, Village-Thana, District Kurukshetra:	
	Vegetation Management	2.31
	Reclamation of Borrow Pits	3.58
	Development of Butterfly Park in Pipli Zoo	1.00
	Kalesar National Park/Wildlife Sanctuary:	
	Digging of pond - 4nos.	4.73
	Const. of small kachha pond for wildlife-20nos. @ 20,000/- per pond	2.38
	Development of grassland-5 ha.	2.75
	Removal of Lantana	33.00
	Planting of fruit, shady plants (Gap planting)	6.88
	Publication (Brochures, Pamplets, Poster, Boards etc.)	0.00
	Purchase of jeep- 1 no.	5.65
	Purchase of Motor Cycles- 4 nos.	2.17
	Birshikargah Wildlife Sanctuary:	
	Digging of pond- 2nos.	3.33
	Development of grassland-5 ha.	2.54
	Planting of fruit, shady plants(Gap planting)	6.27
	Removal of Lantana and development of grassland	5.08
	Laying of pipe line from tubewell to water guzzlers	10.22
	Publicity boards, brochures etc.	4.57
	Khol Hai Raitan Wildlife Sanctuary:	
	Planting of fruit, shady plants (Gap planting)	15.06
	Digging of pond- 2nos.	3.58
	Publicity boards, brochures etc.	1.44
	Total A =	116.54
B	Divisional Wildlife Officer, Rohtak	
	Purchase of motorcycle for petrolling - 3nos.	1.63
	Khaparwas Wildlife Sanctuary	
	Removal of mesquit- 30 Hect.	7.48
	Bhindawas Wildlife Sanctuary	
	Habitat management.	38.63
	Awareness generation camps- 20 nos.	1.50
	Construction of watch tower.	7.48
	Total B =	56.72
C	Divisional Wildlife Officer, Gurugram	

Sr. No.	Name of Sanctioned Itmes	Expenditure (Rs. In Lakh)
	1	2
	Arrangement for 12 awareness camps(2 camps in each district) 50,000/- per camp)	3.07
	Nahar Wildlife Sanctuary	
	Raising of boundary wall-3600 Rmtr.	20.76
	Completion of boundary wall (Remaining work)	6.70
	Aravalli & countryside Areas	
	Digging of small ponds to maintain water requirements of wildlife.	5.05
	Tata SFC 709 (chasis only) to be converted into water tanker-5000 Ltr; One Tata Xenon Yodha Single Cab with loadbody with power steering BS-IV- for supplying water for Wildlife	16.64
	Total C =	52.22
D	D. Divisional Wildlife Officer, Hisar	
	Purchase of Rescue Vehicle-3 nos. for Sirsa, Jind and Bhiwani.	15.14
	Purchase of Motorcycle for petrolling for field staff - 5Nos.	2.55
	Construction of boundary wall for Bir Bara Ban Conservation Reserve.	24.91
	Awareness Camps	1.00
	Buildings:	
	Construction of Inspector Wildlife Residence at Hisar	7.50
	Construction of Inspector Wildlife Residence at Sirsa	7.50
	Construction of Inspector Wildlife Office at Bhiwani Zoo	4.94
	Construction of Inspector Wildlife Residence at Dadari	1.39
	Total D =	64.93
	Grand Total (A+B+C+D) =	290.41

Construction of Buildings during 2018-19 from CAMPA funds

Sr. No.	Name of Division	Buildings constructed		
		Guard Hut	Forester Quarter	Range Officer Residence
1	2	3	4	5
1	Morni-Pinjore	-	1	-
2	Ambala	-	1	-
3	Yamunanagar	-	1	-
4	Panipat	-	2	1
5	Rohtak	1	-	1
6	Sonipat	1	1	-
7	Hisar	1	-	-
8	Bhiwani	1	-	-
9	Jind	1	-	1
10	Fatehabad	1	1	-
11	Sirsa	1	1	-
Total		7	8	3