GOVERNMENT OF HARYANA

STATISTICAL ABSTRACT OF HARYANA 2022-23

Issued By:

DEPARTMENT OF ECONOMIC AND STATISTICAL AFFAIRS, HARYANA

2024

Publication No. 1353

Government of Haryana

STATISTICAL ABSTRACT

OF

HARYANA

2022-23

ISSUED BY:

DEPARTMENT OF ECONOMIC AND STATISTICAL AFFAIRS,

HARYANA

2024

FOREWORD

The Statistical Abstract of Haryana which contains the latest available data on various socio-economic aspects of the State, is issued every year by the Department of Economic and Statistical Affairs, Haryana. It is presented every year to the Hon'ble Members of Haryana Vidhan Sabha alongwith other budget documents.

In the Statistical Abstract, 2022-23, the department has endeavoured to include all the relevant data to the changing socio-economic scenario. I hope that the information contained in this document will be of significant use for formulating future development plans, policies and for administration. I am confident that the Parliamentarians, Legislators, Planners, Administrators and various Research Organizations interested in studying the economy of the State, will find this document useful. For its wider use and utility, it is available on the department website, accessible at www.esaharyana.gov.in

Manohar Lal
Chief Minister, Haryana

Chandigarh
Dated: 8th February, 2024

PREFACE

Department of Economic and Statistical Affairs (Planning Department, Government of Haryana) is the Nodal Department for coordination of statistical activities, compilation and dissemination of data pertaining to key economic activities. Statistical Abstract of Haryana, published by the Department, provides district-wise time series statistics/indicators on various socio-economic aspects of the State. The current issue of the Abstract contains comprehensive statistics covering socio-economic aspects across economic sectors such as area & population, health & family welfare, education, labour & employment, social security & social welfare, co-operation, agriculture, horticulture, irrigation, livestock & animal husbandry, fisheries, forests, industries, electricity, transport, public distribution system tourism, local bodies, banking, apart from key macro economic indicators such as GSDP, Per Capita Income. This document will serve as a useful reference for statistical data requirements for planning, evidence based policy and decision making.

The ever increasing demand for the Statistical Abstract from Government departments, universities, research institutions and research scholars bears testimony to its utility for academics and practitioners of public policies alike. It is sincerely hoped that the modifications made in the present edition will further enhance its relevance.

Anurag Rastogi, IAS
Additional Chief Secretary
to Government, Haryana,
Finance & Planning Departments

Chandigarh
Dated:7th February, 2024

INTRODUCTION

The present edition of the Statistical Abstract of Haryana is the 57th in the series. It contains comprehensive district-wise statistics covering all important socio-economic aspects of the State.

The ever increasing demand for the Statistical Abstract from government departments, Boards and Corporations, universities, research institutions and research scholars is a matter of great gratification and enthusiasm for its immense usefulness. It is hoped that this document will serve as a useful reference for statistical data requirement for planning and policy decision making.

I am thankful to various Heads of Departments and Managing Directors/Chief Administrators of Boards & Corporations for their co-operation in ensuring the timely supply of data for this document.

The acknowledgement is also made of useful work done by Dr. Baljit Singh, Research Officer, Smt. Krishna, Sh. Charan Singh and Smt. Anita Tanwar, Assistant Research Officers, Sh. Amolak Raj, Statistical Assistant, Sh. Hari Parkash, Statistical Assistant, Sh. Sonu Kumar, Steno-typist and Sh. Kapil Dev, DEO under overall supervision and guidance of Dr. Naresh Kuhar, Deputy Director in the preparation of this document.

Dr. Rajvir Bhardwaj
Director
Department of Economic &
Statistical Affairs, Haryana

Panchkula
Dated: 6th February, 2024

UNITS USED IN THIS PUBLICATION

Lakh	1,00,000
Quintal	100 Kilograms
Ton	2,240 lbs. or 1.016 metric tonnes
M. Ton	1,000 Kilograms
Lb.	0.45359 Kg.
Kilogram	1,000 Grams
Kilometre	1,000 Metres
Metre	100 Centimetres
Bale (of Cotton)	170 Kilograms

Abbreviations Used in this Publication

K.W.H.	Kilo Watt Hour
. .	Not available
—	Negligible or nil

CONVERSION FACTORS

Area

1 Acre	= 0.40468 Hectare	1 Hectare	= 2.47109 Acres
1 Square Mile	= 2.5900 Sq. Kilometres	1 Square Kilometre	= 0.38610 Sq. Mile
1 Square Mile	= 640 acres = 259 Hectares	1 Square Kilometre	= 100 Hectares
1 Square Yard	= 0.84 Sq. Metre	1 Sq. Metre	= 1.20 Sq. Yards

Weight

1 Ounce (oz)	= 28.3495 grams	1 Gram	= 0.0352740 Ounce or 0.09 Tola
1 Pound	= 0.45359 Kilogram	1 Kilogram	= 2.20463 Pounds
1 Long ton	= 1.01605 Metric tons	1 Metric ton	= 0.98420 Long ton
1 Short ton	= 0.90718 Metric tons	1 Metric ton	= 1.10231 Short ton
1 Long ton	= 2,240 Pounds	1 Metric ton	= 1,000 Kilograms
1 Short ton	= 2,000 Pounds	1 Metric ton	= 2,204.63 pounds
1 Maund	= 82.2857 pounds	1 Metric ton	=26.792 Maunds (Standard)
1 Maund	= 0.037324 Metric ton	1 Hundred Weight	= 0.51 Quintal
1 Maund	= 0.373 Quintal	1 Seer	= 0.933 Kilogram

Yield

1 Bale of Cotton lint (375 lbs.)	= 0.170 Metric ton	1 Metric ton	= 5.8824 Bales of Cotton lint
1 Bale of Jute (400 lbs.)	= 0.181436 Metric ton	1 Metric ton	= 5.5116 Bales of Jute

Numbers

1 Lakh	= 1,00,000 or 0.1 Million	1 Million	= 10 lakh
1 Crore	= 10,000,000 or 10 Million	1 Million	= 0.1 Crore

Length

1 Inch	= 25.4 Millimetres	1 Millimetre	= 0.04 Inch
1 Yard	= 0.9144 Metre	1 Centimetre	= 0.3937 Inch

CONVERSION FACTORS

1 Mile	= 1.61 Kilometres	1 Metre	= 1.09 Yard
		1 Kilometre	= 0.62 Mile

Volume

1 Cubic Yard	= 0.7646 Cubic Metre	1 Cubic Metre	=1.3079 Cubic Yards 35.3133 Cubic Feet

Capacity

1 Imperial Gallon	= 4.55 litres	1 Litre	0.22 Imperial Gallon

For conversion of temperature from Centigrade (C^o) to Fahrenheit (F^o), the relation is $F^o=9/5(C^o) + 32$

CONTENTS

Table No.	Particulars	Page No.
	PART— I	
	SECTION I-GENERAL	
	The Governor of Haryana & Council of Ministers	5-6
	Haryana Public Service Commission	7
	Haryana Staff Selection Commission	7
	SECTION II-BASIC STATISTICS	
2.1	Haryana 's Economic and Social Indicators – A Quick Look	11-15
2.2	Divisions, Sub-Divisions, Districts, Tehsils, Sub-Tehsils and Blocks in the State	16-18
	SECTION III-AREA AND POPULATION	
3.1	Area and population of Haryana: 2011 Census	21-22
3.2	Growth of population in Haryana:1901-2011 Census	23
3.3	Growth of population in Haryana from 2001 to 2011	24
3.4	Number of villages and towns in Haryana as per 2001 and 2011 Census	25
3.5	Rural and urban population in Haryana by Sex : 2011 Census	26
3.6	Area and population of Haryana by districts : 2011 Census	27
3.7	Tehsil-wise population, no. of villages and towns in Haryana : 2011 Census	28-29
3.8	Block-wise population and number of villages in Haryana : 2011 Census	30-33
3.9	Number of rural & urban households and persons per household in Haryana : 2011 Census	34
3.10	Uses of censes houses : 2011 Census	35-36
3.11	Villages classified by various population ranges in Haryana : 2011 Census	37
3.12	Towns classified by various population ranges in Haryana : 2011 Census	38
3.13	Area, population and density in the towns of Haryana : 2011 Census	39
3.14	Trend in population of towns in Haryana: 1901 to 2011 Census	40-44
3.15	Cities having population of 1,00,000 and above in Haryana : 2011 Census	45
3.16	District- wise rural/urban workers and non-workers in Haryana: 2011 Census	46
3.17	Number and percentage distribution of workers (main + marginal) by broad industrial categories in Haryana : 2011 Census	47
3.18	Working population (main + marginal) classified into broad industrial categories in Haryana : 2011 Census	48
3.19	Age-wise distribution of rural and urban population in Haryana : 2011 Census	49
3.20	Religion-wise population in Haryana: 2011 Census	50
3.21	Scheduled Castes population in Haryana: 2011 Census	51

CONTENTS

Table No.	Particulars	Page No.
3.22	Scheduled Castes working population classified into broad industrial categories in Haryana : 2011 Census	52-53
3.23	Literacy in Haryana: 2011 Census	54
3.24	Literacy among Scheduled Castes in Haryana : 2011 Census	55
3.25	Divyang population in Haryana by districts : 2011 Census	56
3.26	Area and population of various States : 2011 Census	57
3.27	Working population of various States 2011 Census	58-59
3.28	Scheduled Castes population, literacy and workers in various States : 2011 Census	60
3.29	Estimated population of Haryana from 1961 to 2010	61
3.30	District-wise estimated population and density in Haryana	62-63
3.31	Estimated population of India and Haryana	64
3.32	Population by major religious communities of various States: Census 2011	65-66
3.33	Population of Scheduled Castes and Scheduled Tribes Census: 2011	67-68
	PART-II	
	SOCIAL STATISTICS	
	SECTION IV—VITAL STATISTICS ON BIRTH,DEATH,INFANT MORTALITY RATE	
4.1	Birth, death and infant mortality rate in Haryana as per Sample Registration System	73
4.2	Number of births and sex ratio in Haryana as per Civil Registration System	74
4.3	Number of deaths in Haryana as per Civil Registration System	75
4.4	Deaths in different seasons in Haryana as per Civil Registration System	76
4.5	Age- specific death rate by Sex and residence (Crude Death Rate) in Haryana	77
4.6	Infant death by Sex as per Civil Registration System	78
4.7	Child (Aged 0-4 years) and infant mortality indicators in Haryana and India	79
4.8	Maternal mortality rate indicators in Haryana and India as per Sample Registration System	79
	SECTION V—HEALTH AND FAMILY WELFARE	
5.1	Number of allopathic medical institutions in Haryana	83
5.2	Medical and paramedical staff in Haryana	84
5.3	Patients treated and beds available in Haryana	85
5.4	Number of indoor & outdoor patients treated by diseases in Government institutions in Haryana	86-88
5.5	Type of attention at birth as per civil registration system in Haryana	89
5.6	Number of Sterilization Operations in Haryana	90
5.7	Achievements of various family welfare methods and equivalent sterilisation in Haryana	91
5.8	Ayurvedic, unani and homoeopathic institutions and their staff and patient treated in Haryana	92

CONTENTS

Table No.	Particulars	Page No.
	SECTION V—HEALTH AND FAMILY WELFARE	
5.9	Chirayu Haryana Pardhan Mantri Jan Arogya Yojana (Socio-Economic Caste Census)	93
5.10	Chirayu Haryana Pardhan Mantri Jan Arogya Yojana	94
5.11	Number of villages covered under safe drinking water supply scheme in Haryana	95
5.12	Targeted functional households tap connection covered under safe drinking water in Haryana	96
	SECTION VI—EDUCATION	
6.1	Number of recognised universities/colleges/schools in Haryana	99
6.2	District-wise number of recognised universities/colleges in Haryana	100-101
6.3	District-wise Number of students enrolled in recognized universities/colleges	102-103
6.4	Number of recognised schools in Haryana	104-106
6.5	Number of students in all management schools in Haryana	107
6.6	Number of Scheduled Castes students in all management schools	108
6.7	Number of teachers in recognized school/all management schools in Haryana	109
6.8	Class-wise number of students in all management schools in Haryana	110
6.9	Teacher-pupil ratio in Haryana	111
6.10	District-wise percentage distribution of schools by facilities in Haryana	112
6.11	Number of students in recognised Arts, Science and Home Science colleges for general education in Haryana	113
6.12	Intake capacity in degree courses in engineering (stream-wise) in Haryana	114
6.13	Numbers of medical/dental/ayurveda/homeopathy/physiotherapy colleges in Haryana	115
6.14	Number of sanctioned seats (UG Programme) in medical colleges in Haryana	116
6.15	Number of sanctioned seats (PG Programme) in medical colleges in Haryana	117
6.16	Number of students enrolled (UG Programme) in medical colleges in Haryana	118
6.17	Number of students enrolled (PG Programme) in medical colleges in Haryana	119
	SECTION VII—SOCIAL, SECURITY AND SOCIAL DEFENCE (POLICE, CRIMES AND SUDHAR GHAR)	
7.1	Sanctioned strength of police force in Haryana	123
7.2	Number of police stations and police posts in Haryana	124
7.3	District-wise incidences of crime reported under IPC in Haryana	125-127
7.4	Convicts by age, sex and literacy in Haryana	128
7.5	Places of confinement in Haryana	129
7.6	Number of prisoners (Class-wise) in Haryana	130
7.7	Expenditure on maintenance of prisoners in jails/subsidiary jails in Haryana	131
7.8	Progress of jail industry in Haryana	132

CONTENTS

Table No.	Particulars	Page No.
	SECTION VIII—SOCIAL WELFARE SCHEMES	
8.1	Number of Anganwadis and Anganwadi workers in Haryana	135
8.2	Number of ICDS (Integrated Child Development Scheme) projects and expenditure in Haryana	136
8.3	Loans and grants disbursed by HSCFDC to persons belonging to Scheduled Caste by purposes and source in Haryana	137
8.4	Houses constructed by the Housing Board, Haryana	138-139
8.5	Old Age Samman Allowance, Widow Pension, Divyang Pension and Ladli	140
8.6	Financial assistance to destitute children, Kashmiri migrants, non-school going differently abled children, eunuch, dwarf and acid attack victims	141
	SECTION IX LABOUR AND EMPLOYMNET	
9.1	Number of shops,commercial establishments, hotels, restaurants and persons employed there in Haryana	145
9.2	Average per capita annual money earnings of workers employed in factories in India	146
9.3	Number of industrial disputes in Haryana	147
9.4	Industrial disputes resulting in strikes and lock-outs by causes of disputes in Haryana	148
9.5	Trade Unions under the Trade Union Act, 1926 in Haryana	149
9.6	Classification of Trade Unions according to membership in Haryana	150
9.7	Party/central organisations affiliation of registered Trade Unions in Haryana	150
9.8	Workmen's compensation (Compensation paid in lieu of accidents under Workmen's Compensation Act, 1923) in Haryana	151
9.9	Wages paid to agricultural and skilled labourers (Men) in Haryana	152
9.10	Registration and placings by employment exchanges in Haryana	153
9.11	Employment in the organised sector in Haryana	154
	SECTION X—SELECTED SOCIAL INDICATORS	
10.1	District-wise decennial population growth rate in Haryana	159
10.2	District-wise density of population per Sq. Km. in Haryana	160
10.3	Persons per square kilometre & female per 1,000 Male in Haryana	161
10.4	District-wise sex ratio of births as per Civil Registration System in Haryana	162
10.5	District-wise working force as percentage to total population in Haryana	163
10.6	Purpose-wise percentage consumption of electric power in Haryana	164
10.7	District-wise percentage of literacy in Haryana	165
10.8	Per capita deposits of scheduled commercial banks in Haryana	166
10.9	Number of police stations per five lakh of population in Haryana	167

CONTENTS

Table No.	Particulars	Page No.
	SECTION X—SELECTED SOCIAL INDICATORS	
10.10	Persons enrolled under Pradhan Mantri Suraksha Bima Yojana (PMSBY), Pradhan Mantri Jeevan Jyoti Bima Yojana (PMJJBY) and Atal Pension Yojana (APY) in Haryana	168
10.11	Account opened and case sanctioned under Pradhan Mantri MUDRA Yojana (PMMY)-Shishu, Kishore and Tarun Schemes in Haryana	169
10.12	Accounts opened under Pradhan Mantri Jan Dhan Yojana (PMJDY) and RuPay Cards issued & activated and micro ATM status in Haryana	170
10.13	District-wise progress of Stand Up India programme in Haryana	171
10.14	District-wise important indicators	172-188
	SECTION XI—CO-OPERATION	
11.1	Selected statistics of all co-operative societies in Haryana	191
11.2	Co-operative societies and banks classified by types in Haryana	192-193
11.3	Selected statistics of Primary Agricultural Credit Societies in Haryana	194-195
11.4	Selected statistics of Primary Non-Agricultural Credit Societies in Haryana	196
11.5	Selected statistics of Primary Land Development Banks in Haryana	197-198
11.6	Selected statistics of Central Co-Operative Banks in Haryana	199-201
11.7	Selected statistics of Apex State Marketing Federations in Haryana	202
11.8	Selected statistics of Central Consumer Stores in Haryana	203
11.9	Selected statistics of Labour and Construction Societies in Haryana	204
11.10	Selected statistics of Housing Co-operative Societies in Haryana	205
11.11	Selected statistics of dairy and milk supply co-operative societies in Haryana	206
11.12	Selected statistics of Women Co-operative Societies in Haryana	207
11.13	Selected statistics of Industrial Co-operative Societies in Haryana	208
	PART—III	
	SECTION XII—STATE INCOME	
12.1	Gross and Net State Domestic Product at current and constant (2011-12) Prices	213
12.2	Gross State Value Added by economic activity at current prices	214
12.3	Gross State Value Added by economic activity at constant (2011-12) prices	215
12.4	Net State Value Added by economic activity at current prices	216
12.5	Net State Value Added by economic activity at constant (2011-12) prices	217
12.6	Indices of Net State Domestic Product (2011-12) by broad sectors	218
12.7	Percentage change in GSVA of Haryana and India by broad sectors at constant (2011-12) prices	219
12.8	Per capita income of various States and Indian Union at current prices	220
12.9	Per capita income of various States and Indian Union at constant prices	221

CONTENTS

Table No.	Particulars	Page No.
	SECTION XIII—GROSS FIXED CAPITAL FORMATION IN HARYANA	
13.1	Estimates of Gross Fixed Capital Formation by industry of use at current prices	225
13.2	Estimates of Gross Fixed Capital Formation by industry of use at constant prices	226
13.3	Estimates of Gross Fixed Capital formation by type of institutions at current prices	227
13.4	Estimates of Gross Fixed Capital Formation by type of institutions at constant prices	228
13.5	Estimates of Gross Fixed Capital Formation by type of assets at current prices	229
13.6	Estimates of Gross Fixed Capital Formation by type of assets at constant prices	229
	SECTION XIV—AGRICULTURE	
14.1	Classification of area of Haryana	233-234
14.2	Total area and its classification in India	235-236
14.3	Number and area of operational holdings in Haryana	237-239
14.4	Number and area of holdings by ownership and size groups in Haryana	240
14.5	State-wise number and area of operational holdings in India	241
14.6	Area and production of foodgrains in Haryana	242
14.7	Area, production and average yield of important crops in Haryana	243-247
14.8	Area under High Yielding Varieties of foodgrains in Haryana	248
14.9	District-wise percentage, distribution of area and production of Principal Crops, in Haryana	249-250
14.10	Various index numbers relating to agriculture in Haryana	251
14.11	Index numbers of area under various crops in Haryana	252
14.12	Index of agricultural production In Haryana	253
14.13	Area under Principal Crops in India	254-256
14.14	Production of Principal Crops in India	257-259
14.15	Average yield of important crops in India	260
14.16	Fertilizer consumption (nutrients) and number of tractors in Haryana	261
14.17	District-wise consumption of pesticides (technical grade) in Haryana	262
14.18	Number of villages repartitioned in Haryana	263
14.19	Area repartitioned in Haryana	264
	SECTION XV—HORTICULTURE	
15.1	Area and production of fruit crops	267-268
15.2	Area and production of vegetable crops	269-271
15.3	Area and production of spices crops	272
15.4	Area and production of medicinal crops	273-274
15.5	Area and production of mushroom crops	275
15.6	Area and production of flower crops	276-278

CONTENTS

Table No.	Particulars	Page No.
	SECTION XVI—IRRIGATION	
16.1	Net area under irrgation in Haryana	281
16.2	Net area under irrigation in India	282
16.3	Gross area irrigated and total cropped area	283
16.4	Crop-wise gross area irrigated in Haryana	284-286
16.5	Crop-wise gross area irrigated in India by States	287-291
16.6	Number of tubewells and pumping sets	292
	SECTION XVII—LIVESTOCK, ANIMAL HUSBANDRY AND DAIRYING	
17.1	Livestock and poultry in the State	295
17.2	Cattle in the State	296-299
17.3	Buffaloes in the State	300-301
17.4	Goats in the State	302
17.5	Pigs in the State	303
17.6	Poultry and other poultry birds in the State	304-305
17.7	Number of livestock and poultry in various States of India	306
17.8	Number of veterinary institutions in the State	307
17.9	Staff of veterinary institutions in the State	308
17.10	Work done in veterinary institutions in the State	309
17.11	Mortality amongst livestock due to contagious diseases in the State	310
17.12	Number of bulls kept in Artificial Insemination Centres and the work done under A.I. Scheme in the State	311
17.13	Intensive Cattle Development Projects in the State	312
17.14	Development of Gaushalas and cattle catching operations in the State	313
17.15	Number of recognised slaughter houses and livestock slaughtered therein the State	314
17.16	Procurement of milk, number of milk plants and milk chilling centres in the State	315
17.17	Estimated production of milk and per capita availability of milk per day in the State	316
	SECTION XVIII—FISHERIES	
18.1	Fisheries development in Haryana	319
18.2	Disposition of fish catch in Haryana	320
18.3	Area developed under shrimp culture in Haryana	321
18.4	Species wise fish production in Haryana	322
18.5	RAS units in Haryana	323
18.6	Fish production in notified waters in Haryana	324
18.7	Fish markets in Haryana	324
18.8	Resource wise no. and area of fish production in Haryana	325

CONTENTS

Table No.	Particulars	Page No.
	SECTION XIX—FORESTS	
19.1	Area under forests in State	329
19.2	Percentage of area under forests and forest area per lakh of population in State	330
19.3	Major forests produce out-turn from state-owned forests	331
19.4	Presents value of minor forests produce (State forests only)	331
19.5	Forest area protected from fire and cattle grazing	332
19.6	Revenue and expenditure of forest department	333
	SECTION XX—INDUSTRIES	
20.1	Number of micro, small, medium and large scale units in Haryana	337
20.2	Number of employees/workers working in micro, small, medium and large scale units in Haryana	338
20.3	Investment in micro, small, medium and large scale industries in Haryana	339
20.4	Turnover in micro, small, medium and large scale industries in Haryana	340
20.5	Export from micro, small, medium and large scale industries in Haryana	341
20.6	Number of registered factories and workers employed in Haryana	342
20.7	Size and distribution of registered working factories in Haryana	343
20.8	Size and distribution of registered working factories in Haryana	344-345
20.9	District and industry-wise number of working factories in Haryana	346-353
20.10	Estimated no. of workers employed in working factories, industry-wise and district-wise in Haryana	354-361
20.11	Industrial production in Haryana	362-365
20.12	Cotton/man-made fibre textile mills (Non-SSI)	366
20.13	Index of industrial production according to industrial classification in Haryana	367
20.14	Index of industrial production (by major group) in Haryana	368
20.15	Margin money released under Prime Minister Employment Generation Programme (PMEGP)	368
	SECTION XXI— POWER AND NEW & RENEWABLE ENERGY	
21.1	LT and 11 KV lines in Haryana	371
21.2	Consumption of electricity in Haryana	372
21.3	Pending applications for electric connections in Haryana	372
21.4	Number of electricity connections in Haryana	373
21.5	Number of energised tubewells in Haryana	374
21.6	Units sold and per capita consumption of electricity in Haryana	375
21.7	Installed generation capacity and power availability in Haryana	375
21.8	Installed plant capacity, electricity generated and utilised in India	376
21.9	State-wise installed plant capacity and energy consumed per square kilometre and per thousand population in India	377

CONTENTS

Table No.	Particulars	Page No.
21.10	Annual per capita consumption of electricity in India	378
21.11	Number of villages electrified in various States in India	379
21.12	Installation of solar pumps under PM-KUSUM (component-B)	380
21.13	Indicates the progress of renewable energy capacity	381
	SECTION XXII—TRANSPORT STATISTICS	
22.1	Number of non-tranport vehicles registered in State	385
22.2	Number of transport vehicles registered	386-387
22.3	Road accidents in the State	388
22.4	Number of driving licences in the State	389
22.5	Progress of Haryana Roadways (commercial wing)	390-392
22.6	Road length maintained by the Public Works Department (B&R)	393
22.7	Road length maintained by the Public Works Department (B&R) and Local Bodies in the State	394
22.8	Road length by types maintained by Public Works Department (B&R) in the State	395
22.9	Number of villages connected with metalled roads in the State	396
22.10	Road length per 100 Square Kilometres of area and per lakh of population in India	397
22.11	Railway route	398-399
22.12	Number of wagons loaded with important commodities on broad gauge	399
	SECTION XXIII—MARKETING AND STORAGE	
23.1	Principal agricultural markets	403
23.2	District-wise number of regulated markets and sub-yards	404
23.3	Arrivals of agricultural produce in markets	405-406
23.4	Capacity of State-owned storages	407
23.5	District-wise capacity of State-owned warehouses	408
23.6	District-wise number of cold-storages with capacity	409
23.7	Procurement of wheat and paddy	410
23.8	Agency-wise procurement of wheat and paddy	411
	SECTION XXIV—PUBLIC DISTRIBUTION SYSTEM	
24.1	Number of fair price shops in Haryana	415
24.2	Items-wise distribution through Public Distribution System in Haryana	416
	SECTION XXV—TOURISM AND CIVIL AVIATION	
25.1	Number of tourist spots and tourists visited in the State	419
25.2	Number of flying clubs, aeroplanes and persons trained in the State	420

SECTION XXVI-RAINFALL STATISTICS

26.1	District-wise monthly actual rainfall	423
26.2	District-wise monthly actual rainfall (average of 5 years)	424
26.3	District-wise annual rainfall in centimetre	425
26.4	Monthly average temperature of three Meteorological Centres in Haryana for the last five years	426
26.5	Monthly average humidity of three Meteorological Centres in Haryana for the last five years	426

SECTION XXVII—PUBLIC FINANCE

27.1	Tax revenue of Haryana Government	429
27.2	Non-tax revenue of Haryana Government	430-431
27.3	Developmental revenue expenditure of Haryana Government	432-433
27.4	Non-developmental revenue expenditure of Haryana Government	434
27.5	Capital receipts of Haryana Government	435
27.6	Capital expenditure of Haryana Government	436-437
27.7	Public account of Haryana Government (receipts)	438
27.8	Public account of Haryana Government (disbursement)	438
27.9	Financial position of Haryana Government	439
27.10	Budgetary expenditure of administrative departments of Haryana Government—Purpose Classification	440
27.11	Budgetary expenditure of Haryana Government—Economic Classification	441

SECTION XXVIII—EXCISE AND SALES TAX

28.1	Number of assesses and sales tax realised	445
28.2	Basic Statistics (SGST)	446
28.3	Consumption of liquor and opium	447
28.4	Receipts from entertainment tax	448
28.5	Number of entertainment places	449
28.6	Rates of excise duty on liquor, opium and other drugs	450-452
28.7	Number of registered owners of vehicles and tax collected under Passenger and Goods Tax Act, 1952 and Motor Spirit Sales Tax Act, 1939	453

SECTION XXIX—BANKING

29.1	Banking in the State	457
29.2	District-wise deposits and credits of Scheduled Commercial Banks in the State	458
29.3	Deposits and credits of Scheduled Commercial Banks in India	459
29.4	Progress under Kisan Credit Cards in Haryana	460
29.5	District-wise number of Kisan Credit Card in Haryana	461
29.6	District-wise number of branches, advances and deposits of Sarva Haryana Gramin bank in Haryana	462

CONTENTS

Table No.	Particulars	Page No.
	SECTION XXX—PRICES	
30.1	Harvest prices in Haryana	465
30.2	Weighted index numbers of harvest prices (wholesale) of agricultural commodities in Haryana	466
30.3	Average of weekly quotation from important mandies of Haryana	467
30.4	Consumer price index numbers for the industrial workers (all India and selected centres)	468
30.5	Month-wise all India consumer price index numbers for the industrial workers	468
30.6	Consumer price index numbers of working class at Yamunanagar, Faridabad and Gurugram	469
30.7	Consumer price index numbers for working class of 6 selected centres of Haryana	470
30.8	Index numbers of wholesale prices of 20 important agricultural commodities of Haryana	471
30.9	All India consumer price index numbers for agricultural and rural labourers of Haryana	471
30.10	Consumer price index of selected commodities for rural areas of Haryana	472
30.11	Commodity-wise procurement prices in Haryana	472
	SECTION XXXI—FIVE YEAR / ANNUAL PLANS OF HARYANA	
31.1	Outlay/expenditure under Five Year, Annual Plans and Annual Budget	475-477
31.2	Funds released under decentralised Plan/District Plan Scheme in Haryana	478
	PART—IV	
	SECTION XXXII—LOCAL BODIES	
32.1	Number, population, income and expenditure of Municipal Committees/Councils/ Corporations in Haryana	481
32.2	Municipal Committees/Councils/ Corporations-wise population, income and expenditure in Haryana	482-483
32.3	Income of Municipal Committees/Councils/Corporations in Haryana	484-485
32.4	Expenditure of Municipal Committees/Councils/Corporations in Haryana	486
32.5	Number of elected members of Gram Panchayats, Panchayat Samities and Zila Parishads in Haryana	487-490
	SECTION XXXIII—ELECTORAL STATISTICS	
33.1	Number of electors in the State	493
33.2	Number of assembly and parliamentary constituencies in Haryana	494
33.3	Name of elected Members of Parliament from parliamentary constituencies General Elections, 2019	495
33.4	Name of elected Members of Legislative Assembly (Haryana Vidhan Sabha) General Elections, 2019	497-498
33.5	Number of electors and votes polled in State Legislative Assembly Election, 2019	499
33.6	Number of electors and votes polled in the State General Election, Lok Sabha, 2019	500
33.7	Number of Parliamentary and State Assembly Constituencies in India	501

CONTENTS

Table No.	Particulars	Page No.
	SECTION XXXIV—REGISTRATION OF IMMOVABLE AND MOVABLE PROPERTY	
34.1	Number and description of registration and value of property transferred	505
	SECTION XXXV—GOVERNMENT AND PSU'S EMPLOYEES	
35.1	Information of district-wise employees of Haryana Government	509-510
35.2	Distribution of Haryana Government employees according to districts and classes	511
35.3	Class-wise number of Haryana Government employees	512
35.4	Distribution of Haryana Government employees according to district and departments	513-521
35.5	Distribution of Haryana Government employees according to different classes and departments	522-524
35.6	Distribution of Haryana Government employees according to sex, class, category and religion-wise	525-526
35.7	Class-wise distribution of employees in Public Sector Undertakings of State Government	527-534
35.8	Category and religion-wise distribution of employees in Public Sector Undertakings of State Government	535-536
	XXXVI—MISCELLANEOUS	
36.1	India's Foreign Trade	539
36.2	District-wise post offices, telegraph offices, telephone exchanges etc. in State	540
36.3	Sanctioned seats in Government vocational education institutes	541
36.4	Distribution of establishments and persons employed therein by location and type of establishments in Haryana	542
36.5	Selected characteristics of establishments in Haryana	543
36.6	District-wise number of establishments by location and type of establishments in Haryana	544
36.7	District-wise number of persons employed by location and type of establishments in Haryana	545
36.8	State-wise number of establishments by location and type of establishments in India	546
36.9	State-wise percentage distribution of establishments and employment by location in India	547

****

PART - I

SECTION–I

General

This section provides general information of Haryana Government on Council of Minister. HPSC and HSSC.

The Governor of Haryana and Council of Ministers.

Haryana Public Service Commission.

Haryana Staff Selection Commission.

The Governor of Haryana and Council of Ministers

(January, 2024)

Shri Bandaru Dattatraya , Governor, Haryana	
CABINET MINISTERS	
Council of Ministers	**Departments**
1. **Shri Manohar Lal,** Chief Minister	1. Finance, Institutional Finance and Credit Control 2. Town & Country Planning and Urban Estates 3. Irrigation and Water Resources 4. Planning 5. Administration of Justice 6. Architecture 7. General Administration 8. Criminal Investigation (C.I.D.) 9. Personnel & Training 10. Raj Bhawan Affairs 11. Social Justice, Empowerment Welfare, of Scheduled Castes and Backward Classes and Antyodaya (SEWA) 12. Youth Empowerment & Entrepreneurship 13. Information, Public Relations, Languages and Culture 14. Sports 15. Any department not specifically to any Minister
2. **Shri Dushyant Chautala,** Deputy Chief Minister	1. Revenue and Disaster Management 2. Excise & Taxation 3. Industries & Commerce 4. Public Works (B&R) 5. Food, Civil Supplies & Consumer Affairs 6. Civil Aviation 7. Rehabilitation
3. **Shri Anil Vij**	1. Home 2. Health 3. Medical Education & Research 4. AYUSH
4. **Shri Kanwar Pal**	1. School Education 2. Parliamentary Affairs 3. Hospitality 4. Environment, Forests & Wildlife 5. Heritage & Tourism
5. **Shri Mool Chand Sharma**	1. Transport 2. Mines & Geology 3. Elections 4. Higher Education
6. **Shri Ranjit Singh**	1. Energy 2. Jails
7. **Shri Jai Parkash Dalal**	1. Agriculture & Farmers Welfare 2. Animal Husbandry and Dairying 3. Fisheries 4. Law & Legislative
8. **Dr. Banwari Lal**	1. Co-operation 2. Public Health Engineering
9. **Dr. Kamal Gupta**	1. Urban Local Bodies 2. Housing for All
10. **Shri Devender Singh Babli**	1. Development & Panchyats

The Governor of Haryana and Council of Ministers

(Concld.) (January, 2024)

MINISTERS OF STATE	
Name	**Departments**
11. Shri Om Prakash Yadav	1. Sainik & Ardh Sainik Welfare (Independent Charge) 2. Social Justice, Empowerment, Welfare of Scheduled Castes and Backward Classes and Antyodaya (SEWA) (Attached with Chief Minister)
12. Smt Kamlesh Dhanda	1. Women & Child Development (Independent Charge) 2. Archives (Independent Charge)
13. Shri Anoop Dhanak	1. Labour (Independent Charge) 2. Revenue & Disaster Management (Attached with Deputy Chief Minister) 3. Industries & Commerce (Attached with Deputy Chief Minister) 4. Food Civil Supplies & Consumer Affairs (Attached with Deputy Chief Minister)
14. Shri Sandeep Singh	1. Printing & Stationery (Independent charge)

Source : Chief Secretary to Govt. Haryana.

Haryana Public Service Commission

(01 January, 2024)

Name	Status
1. Shri Alok Verma, IFS (Retd.)	Chairman
2. Shri Anand Kumar Sharma	Member
3. Shri Rajender Kumar	Member
4. Smt. Jyoti Bainda	Member
5. Smt. Mamta Yadav	Member
6. Dr. Sonia Trikha	Member
7. Shri Mukesh Kumar Ahuja, IAS	Secretary
8. Shri Vinay Kumar, IRPS	Joint Secretary
9. Shri Satish Kumar, HCS	Deputy Secretary

Source : Haryana Public Service Commission.

Haryana Staff Selection Commission

(24 January, 2024)

Name	Status
1. Shri Bhopal Singh	Chairman
2. Shri Kanwal Jeet Saini	Member
3. Shri Vijay Kumar	Member
4. Shri Vikas Dahiya	Member
5. Shri Sachin Jain	Member
6. Shri Mahender Pal, HCS	Secretary
7. Shri Daljit Singh, HCS	Controller of Examination
8. Shri Vinay Kumar, IRPS	OSD

Source : Haryana Staff Selection Commission.

SECTION—II

BASIC STATISTICS

This section provides basic statistics relating to the State. These statistics have been collected from various departments.

Table 2.1— Haryana's economic and social indicators-A Quick Look.

Table 2.2— Divisions, sub-divisions, districts, tehsils, sub-tehsils and blocks in the State.

BASIC STATISTICS
Haryana's Economic and Social Indicators-A Quick Look

Table 2.1

Sr. No	Item	Units	1966-67	1970-71	1980-81	1990-91	2000-01	2010-11	2020-21	2021-22	2022-23
Geographical Area											
1.	**Area**	Sq. Km.									44,212
Administrative Setup											
		Units	**1966-67**	**1970-71**	**1980-81**	**1990-91**	**2000-01**	**2010-11**	**2020-21**	**2021-22**	**2022-23**
2.	Divisions	No.	—	2	2	4	4	4	6	6	6
3.	Districts	No.	7	12	12	19	19	21	22	22	22
4.	Sub-Divisions	No.	—	31	35	47	47	58	74	74	80
5.	Tehsils	No.	—	36	46	67	67	80	94	94	94
6.	Sub-Tehsils	No.	—	10	30	45	45	50	49	49	49
7.	Blocks	No.	—	87	98	114	116	125	143	143	143
8.	Villages (As per census2011)	No.	6670	7064	7073	6988	6955	6841	6841	6841	6841
9.	Towns (As per census2011)	No.	53	65	81	94	106	154	154	154	154
Population As Per Census (2011)											
		Units	—	—	**1951**	**1961**	**1971**	**1981**	**1991**	**2001**	**2011**
10.	Total	'000'	—	—	5674	7591	10036	12922	16464	21145	25351
11.	Males	'000'	—	—	3032	4063	5377	6910	8828	11364	13495
12.	Females	'000'	—	—	2642	3528	4659	6012	7636	9781	11856
13.	Rural	'000'	—	—	—	6283	8263	10095	12409	15029	16509
14.	Urban	'000'	—	—	—	1308	1773	2827	4055	6116	8842
15.	Scheduled Castes	'000'	—	—	—	1364	1896	2464	3251	4091	5114
16.	Density of Population	Per Sq. Km.	—	—	—	172	227	292	372	478	573
17.	Literacy Rate (Among Popn. Aged 7 Yrs. and above)	Percent	—	—	—	19.93	26.89	43.85	55.85	67.91	75.55
18.	Sex Ratio	Females Per 1000 males	—	—	—	868	867	870	865	861	879
Work Force in Govt. Sector and Factories											
		Units	**1966-67**	**1970-71**	**1980-81**	**1990-91**	**2000-01**	**2010-11**	**2020-21**	**2021-22**	**2022-23**
19.	Haryana Govt. Employees	No.	97385	115335	197832	278040	319027	326021	393580	390125	399805
20.	No. of Employees in Organized	No.	216082	280355	505988	601809	652271	713338	1270285	1292217	1294999
21.	No. of Employees in Boards/ Corporations/ Agency/Authority	No.	—	—	—	—	—	—	—	—	58775
Gross State Domestic Product – At Constant Prices											
		Units	**1966-67***	**1970-71***	**1980-81 @**	**1990-91 @**	**2000-01 @**	**2010-11 @**	**2021-22 (P)**	**2022-23 (Q)**	**2023-24 (A)**
22.	Gross State Domestic Product	₹ Crore	304	869	3386	6299	55565	163770	544317	587198	634027
23.	Primary Sector (GSVA) Growth	Percent	14.1	3.0	22.0	10.9	3.6	4.8	-1.4	2.0	4.5
24.	Secondary Sector (GSVA) Growth	Percent	5.8	11.4	4.4	10.7	5.1	5.8	14.3	7.8	7.2
25.	Tertiary Sector (GSVA) Growth	Percent	6.6	8.3	4.6	6.3	14.1	9.2	11.3	9.5	9.0
26.	Per Capita Income	₹	343	877	2370	3509	24423	57797	163285	173973	185490

BASIC STATISTICS
Haryana's Economic and Social Indicators-A Quick Look

Table 2.1 (Contd.)

Agriculture											
		Units	1966-67	1970-71	1980-81	1990-91	2000-01	2010-11	2019-20	2020-21	2021-22 (P)
27.	Net Area Sown	'000' ha.	3423	3565	3602	3575	3526	3518	3570	3611	3584
28.	Net Irrigated Area	'000' ha.	1293	1532	2134	2600	2958	2887	3388	3360	3343
29.	Irrigated Area to Net Area Sown	Percent	37.8	43.0	59.2	72.7	83.9	82.1	94.9	93.0	93.3
30.	Gross Cropped Area	'000' ha.	4599	4957	5462	5919	6115	6505	6617	6528	6724
31.	Gross Irrigated Area	'000' ha.	1736	2230	3309	4237	5223	5538	6279	6504	6302
32.	Gross Irrigated Area to Gross Cropped Area	Percent	37.8	45.0	60.6	71.6	85.4	85.1	94.9	99.6	93.7
Gross Area under Principal Crops											
		Units	1966-67	1970-71	1980-81	1990-91	2000-01	2010-11	2019-20	2020-21	2021-22(P)
33.	Rice	'000' ha.	192.0	269.2	483.9	661.2	1054.3	1243.3	1559.0	1525.8	1534.5
34.	Jowar	'000' ha.	270.0	207.3	136.9	129.4	109.4	70.8	29.9	32.7	31.6
35.	Sugarcane	'000' ha.	150.0	155.7	113.1	147.8	143.0	84.5	96.3	99.7	106.7
36.	Wheat	'000' ha.	743.0	1129.3	1479.0	1850.1	2354.8	2504.0	2533.9	2354.0	2310.7
37.	Bajra	'000' ha.	893.0	879.6	870.3	608.6	608.3	659.6	492.9	594.1	493.1
38.	Maize	'000' ha.	87.0	114.4	71.3	34.8	15.4	9.6	6.0	9.3	9.2
39.	Barley	'000' ha.	182.0	108.6	124.5	50.5	44.1	37.3	12.1	9.3	3.2
40.	Other Cereals	'000' ha.	3.0	0.4	1.8	2.7	0.2	0.5	0.1	1.3	0.1
41.	Total Cereals	'000' ha.	2370.0	2708.8	3167.7	3337.3	4186.5	4524.6	4633.9	4526.5	4382.4
42.	Pulses	'000' ha.	1150.0	1158.9	794.8	742.0	157.0	175.6	74.3	76.1	126.4
43.	Oilseeds	'000' ha.	212.0	142.6	311.2	488.5	414.0	521.0	661.7	643.2	922.4
44.	Cotton Lint	'000' ha.	183.0	193.4	316.2	490.6	555.4	493.3	723.0	719.9	632.2
Production of Principal Crops											
45.	Rice	'000' Tonne	223	460	1259	1834	2695	3465	5198	5633	5514
46.	Jowar	'000' Tonne	49	57	48	65	23	38	16	15	13
47.	Sugarcane	'000' Tonne	510	707	460	780	817	604	773	858	874
48.	Wheat	'000' Tonne	1059	2342	3490	6436	9669	11578	11877	11406	10475
49.	Bajra	'000' Tonne	373	826	474	526	656	1183	1101	1411	1144
50.	Maize	'000' Tonne	86	130	81	49	34	19	17	28	30
51.	Barley	'000' Tonne	239	124	181	107	118	130	47	31	11
52.	Other Cereals	'000' Tonne	—	—	—	—	—	—	—	—	—
53.	Total Cereals	'000' Tonne	2029	3939	5533	9017	13195	16413	18256	18524	17187
54.	Pulses	'000' Tonne	563	832	503	542	100	153	65	67	78
55.	Oilseeds	'000' Tonne	92	99	188	638	563	965	1176	1258	2417
56.	Cotton Lint	'000' Bales	287	373	643	1155	1383	1747	2484	1812	1564
Livestock and Dairying											
		Units	1966-67	1970-71	1980-81	1990-91	2000-01	2010-11	2019-20	2020-21	2021-22(P)
57.	Total Livestock	'000' no.	5528	6289	7918	8769	9947	9050	7112	—	—
58.	Total Poultry	'000' no.	—	—	—	—	—	—	45745	—	—
59.	Estimated Production of Milk	Lakh Tonne	10.89	NA	21.87	34.19	48.49	62.67	117.34	112.84	116.29
60.	Per Capita availability of milk per day	Grams	352	NA	484	571	640	680	1142	1060	1081
		Units	1978-79	1980-81	1990-91	2000-01	2010-11	2019-20	2020-21	2021-22	2022-23
61.	Milk Procurement	Lakh liter	283.50	211.80	341.50	1009.30	1875.45	1688.29	2049.85	1880.03	1673.24
62.	Milk Plant Capacity	Lakh liter per day	2.35	2.35	3.65	4.70	4.70	9.45	9.45	9.45	9.45
63.	Milk Chilling Centre Capacity	Lakh liter per day	0.75	1.45	2.30	3.05	3.33	7.16	7.16	7.16	7.16
Forest											
		Units	1966-67	1970-71	1980-81	1990-91	2000-01	2010-11	2020-21	2021-22	2022-23
64.	Forest Area	'000 ha.	136	148	166	170	155	168	178	178	207
Factories		Units	1966	1970	1980	1990	2000	2010	2020	2021	2022
65.	Working Factories	No.	1168	1359	3176	4843	8631	10513	13778	14417	14932
66.	Employees	'000' No.	71	89	175	269	499	782	1026	1070	1118

BASIC STATISTICS

Haryana's Economic and Social Indicators-A Quick Look

Table 2.1 (Contd.)

Electricity											
		Units		1970-71	1980-81	1990-91	2000-01	2010-11	2020-21	2021-22	2022-23
67.	No. of Electricity Connection	Number	—	543695	1219173	2513942	3546572	4787922	7117384	7382836	7684874
68.	Power Available For Sale	Lakh KWh	—	12460	41480	90250	166017	296623	495874	529359	596678
69.	Domestic Consumption	Percent	—	6.4	8.9	18.8	21.2	20.8	28.7	29.1	29.1
70.	Industrial Consumption	Percent	—	52.8	47.7	28.8	20.5	27.8	30.3	35.9	36.3
71.	Agriculture Consumption	Percent	—	33.1	37.3	44.8	46.9	33.7	24.1	19.9	19.3
72.	Others	Percent	—	7.7	6.1	7.6	11.4	17.7	16.9	15.1	15.3
Education											
		Units	1966-67	1970-71	1980-81	1990-91	2000-01	2010-11	2020-21	2021-22	2022-23(P)
73.	University (Including State/ Private/Deemed/ Central/Technical/ Others)	No.	1	1	3	3	4	24	56	57	57
74.	College (Govt./ Private)	No.	46	78	119	140	195	817	1308	1341	373
75.	Primary School	No.	4447	4204	4934	5109	11013	14004	9895	9896	9882
76.	Enrolment in Primary School	Lakh	5.35	5.36	5.98	7.85	20.20	22.84	21.74	22.58	19.67
77.	Middle School	No.	735	760	881	1399	1887	3483	5833	5888	5916
78.	Enrolment in Middle School	Lakh	2.51	2.45	2.96	5.47	1.95	12.50	13.27	13.81	13.43
79.	Sr. Sec./High/ Navodya School	No.	597	975	1473	2356	4138	6983	8782	9023	9078
80.	Enrolment in Sr. Sec./High/ Navodya School	Lakh	3.76	6.03	10.10	15.53	15.77	14.27	13.92	15.24	15.42
Health											
		Units	1966	1970	1980	1990-91	2000-01	2010-11	2020-21	2021-22	2022-23(P)
81.	Medical Institutions (Allopathic)	No.	NA	840	1480	3037	3072	3242	3513	3473	3394
82.	Patients Treated	Units	1966	1970	1980	1990-91	2000-01	2010-11	2018	2019	2020 (P)
		Lakh	30.23	36.27	98.62	83.09	97.01	152.70	288.83	264.89	202.08
		Units	1966	1970	1980	1990	2000	2010	2019-20	2020-21	2022-23 (P)
83.	Medical Staff	No.	1588	2091	3782	6587	6706	6714	12816	11653	13579
Chirayu Haryana Pardhan Mantri Jan Arogya Yojana											
		Units						2018-19	2019-20	2020-21	2021-22
84.	No. of Ayushman Card Issued	No.	—	—	—	—	—	892315	1298567	337403	301911
85.	No. of Persons Benefited	No.	—	—	—	—	—	7000	72696	108558	80708
86.	Amount released to Hospitals	Lakh	—	—	—	—	—	967	8833	11624	16575
Vital Statistics (Demographic Status)											
		Units	1971	1980	1990	2000	2010	2015	2018	2019	2020
87.	Birth Rate	per 1000 population	42.1	37.2	31.9	26.9	22.3	20.9	20.3	20.1	19.9
88.	Death Rate	per 1000 population	9.9	11.2	8.4	7.5	6.6	6.1	5.9	5.9	6.1
89.	Infant Mortality Rate	per 1000 population	72	103.5	69.0	67.0	48.0	36.0	30.0	27.0	28.0

BASIC STATISTICS
Haryana's Economic and Social Indicators-A Quick Look

Table 2.1 (Contd.)

Public Distribution System											
		Units					2018-19	2019-20	2020-21	2021-22	2022-23 (P)
90	No. of Fair Price Shop	No.	—	—	—	—	8836	8993	9154	9151	8963
Social Welfare											
91	No. of Anganwadis functional	No.	—	—	—	—	25962	25962	25962	25962	25962
92	No. of Anganwadis workers working	No.	—	—	—	—	25260	25295	24731	24044	24269
93	No. of Anganwadis Assistant/Helper	No.	—	—	—	—	24657	24139	25450	25450	25450
Transport											
		Units	1966-67	1970-71	1980-81	1990-91	2000-01	2010-11	2020-21	2021-22	2022-23(P)
94	Railway Route Length (Northern Railway)	Km.	3245.11	3291.23	3630.04	3663.75	3737.91	4106.26	4455.45	4495.15	4495.15
95	Total Road Length	Km.	8187	11516	20516	23017	23706	27116	27244	30810	31227
96	No. of Villages Connected with Mattled Road	No.	1476	2695	6550	6677	6678	6757	7012	7021	7021
Cooperation											
		Units	1966-67	1970-71	1980-81	1990-91	2000-01	2010-11	2020-21	2021-22	2022-23(P)
97.	No. of Societies	'000'	12	13	10	11	23	37	22	30	30
98.	No. of Members	Lakh	9	11	19	31	47	58	54	59	53
Area under Horticulture Crops											
		Units				1990-91	2000-01	2010-11	2020-21	2021-22	2022-23 (P)
99.	Total Fruit Crops	ha.	—	—	—	12640	30715	46250	71460	73075	69139
100.	Total Vegetables	ha.	—	—	—	55360	133000	346400	337301	329440	343265
101.	Total Spices	ha.	—	—	—	0	14200	15960	6846	8586	6142
102.	Medicinal crops	ha.	—	—	—	0	0	1020	268	306	169
103.	Mushroom	No. of Trays	—	—	—	252150	820000	1321070	1433645	1389440	1767390
Total Flowers						1990-91	2000-01	2010-11	2020-21	2021-22	2022-23 (P)
104.	(i) Open	ha.	—	—	—	—	—	5205	1661	1434	1543
105.	(ii) Protected Cultivation+ Cut Flower	ha.	—	—	—	—	—	1095	316	258	215
Production of Horticulture Crops											
106.	Total Fruit Crops	MT	—	—	—	99800	232050	356620	1231062	1262100	1010489
107.	Total Vegetables	MT	—	—	—	802240	2100000	4649280	5869236	5340957	5350804
108.	Total Spices	MT	—	—	—	0	100200	73460	54006	73397	34125
109.	Total Medicinal crops	MT	—	—	—	0	0	590	253	355	218
110.	Mushroom	MT	—	—	—	850	4200	8020	10139	10746	15749
	Total Flowers										
111.	(i) Open	MT	—	—	—	0	0	61320	17615	17212	21953
112.	(ii) Protected Cultivation+ Cut Flower	Sticks	—	—	—	0	0	23305090	13972366	12258883	40721575

BASIC STATISTICS
Haryana's Economic and Social Indicators-A Quick Look

Table 2.1 (Concld.)

Industry											
Number of Industrial Units		Units								2021-22	2022-23 (P)
113.	Micro Scale	No.	—	—	—	—	—	—	—	89857	113675
114.	Small Scale	No.	—	—	—	—	—	—	—	733	347
115.	Medium Scale	No.	—	—	—	—	—	—	—	25	23
116.	Large Scale	No.	—	—	—	—	—	—	—	6	6
Investments											
117.	Micro Scale	₹Cr		—	—	—	—	—	—	1041.39	1071.06
118.	Small Scale	₹Cr		—	—	—	—	—	—	470.44	347.35
119.	Medium Scale	₹Cr		—	—	—	—	—	—	470.44	181.74
120.	Large Scale	₹Cr		—	—	—	—	—	—	1164.00	1895.86
Turnover											
121.	Micro Scale	₹Cr		—	—	—	—	—	—	—	109131.10
122.	Small Scale	₹Cr		—	—	—	—	—	—	—	118950.30
123.	Medium Scale	₹Cr		—	—	—	—	—	—	—	79984.38
Medical Education											
124.	Medical Colleges	No.	—	—	—	—	—	—	—	—	13
125.	Dental Colleges	No.	—	—	—	—	—	—	—	—	10
126.	Physiotherapy Colleges	No.	—	—	—	—	—	—	—	—	8
No. of sanctioned seats (UG Programme)											
127.	MBBS	No.	—	—	—	—	—	—	—	—	1835
128.	BDS	No.	—	—	—	—	—	—	—	—	950
129.	BPT	No.	—	—	—	—	—	—	—	—	356

Source: Concerned Departments/Offices.

* : Estimates relates to NSDP because at that time GSDP was not compiled.

@ : Sectoral Growth is based on GSDP

P : Provisional

Q : Quick

A : Advance

Divisions, sub-divisions, districts, tehsils, sub-tehsils and blocks in the State

Table 2.2 (January, 2024)

S.No.	District	Sub-Division	Tehsil	Sub-Tehsil	Block
1	2	3	4	5	6
			1. Ambala Division		
1.	Ambala	1. Ambala City	1. Ambala City	1. Mullana	1. Ambala
		2. Naraingarh	2. Barara	2. Saha	2. Ambala-II
		3. Barara	3. Naraingarh	3. Shezadpur	3. Barara
		4. Ambala Cantt.	4. Ambala Cantonment		4. Shehzadpur
					5. Naraingarh
					6. Saha
2.	Panchkula	1. Panchkula	1. Panchkula	1. Barwala	1. Barwala
		2. Kalka	2. Kalka	2. Morni	2. Pinjore
			3. Raipur Rani		3. Morni
					4. Raipur Rani
3.	Yamunanagar	1. Jagadhri	1. Jagadhri	1. Saraswati Nagar	1. Bilaspur
		2. Bilaspur	2. Chhachhrauli	2. Sadhaura	2. Chhachhrauli
		3. Radaur	3. Bilaspur	3. Khizrabad	3. Jagadhri
		4. Chhachhrauli	4. Radaur		4. Radaur
					5. Sadhaura
					6. Partap Nagar
					7. Saraswati Nagar
4.	Kurukshetra	1. Thanesar	1. Thanesar	1. Ismailabad	1. Ladwa
		2. Pehowa	2. Pehowa	2. Babain	2. Pehowa
		3. Shahbad	3. Shahbad		3. Shahbad
		4. Ladwa	4. Ladwa		4. Thanesar
					5. Babain
					6. Ismailabad
					7. Pipli
			2. Karnal Division		
5.	Karnal	1. Karnal	1. Karnal	1. Nissing	1. Gharaunda
		2. Assandh	2. Assandh	2. Ballah	2. Indri
		3. Indri	3. Nilokheri	3. Nigdhu	3. Karnal
		4. Gharaunda	4. Indri		4. Nilokheri
		5. Nilokheri	5. Gharaunda		5. Nissing at
					6. Assandh
					7. Munak
					8. Kunjpura
					9. Chirao
6.	Panipat	1. Panipat	1. Panipat		1. Panipat
		2. Israna	2. Samalkha		2. Israna
		3. Samalkha	3. Israna		3. Madlauda
			4. Bapouli		4. Samalkha
			5. Madlauda		5. Bapauli
					6. Sanoli Khurd
7.	Kaithal	1. Kaithal	1. Kaithal	1. Siwan	1. Guhla
		2. Guhla	2. Guhla	2. Rajound	2. Kaithal
		3. Kalayat	3. Fatehpur Pundri	3. Dhand	3. Pundri
			4. Kalayat		4. Kalayat
					5. Rajound
					6. Siwan
					7. Dhand

Divisions, sub-divisions, districts, tehsils, sub-tehsils and blocks in the State

Table 2.2 (Contd.) (January, 2023)

S.No.	District	Sub-Division	Tehsil	Sub-Tehsil	Block
1	2	3	4	5	6
			3. Rohtak Division		
8.	Rohtak	1. Rohtak	1. Kalanaur	1. Lakhan Majra	1. Kalanaur
		2. Meham	2. Sampla		2. Lakhan Majra
		3. Sampla	3. Rohtak		3. Meham
			4. Meham		4. Rohtak
					5. Sampla
9.	Jhajjar	1. Jhajjar	1. Jhajjar	1. Salhawas	1. Jhajjar
		2. Bahadurgarh	2. Bahadurgarh		2. Bahadurgarh
		3. Beri	3. Beri		3. Beri
		4. Badli	4. Matanhail		4. Salhawas
			5. Badli		5. Matenhail
					6. Badli
					7. Machhrauli
10.	Sonipat	1. Sonipat	1. Sonipat	1. Khanpur Kalan	1. Ganaur
		2. Gohana	2. Gohana	2. Rai	2. Kharkhoda
		3. Kharkhoda	3. Kharkhoda		3. Rai
		4. Ganaur	4. Ganaur		4. Sonipat
					5. Mundlana
					6. Kathura
					7. Gohana
					8. Murthal
11.	Bhiwani	1. Bhiwani	1. Bhiwani	1. Bahal	1. Bhiwani
		2. Tosham	2. Bawani Khera		2. Bawani Khera
		3. Loharu	3. Tosham		3. Loharu
		4. Siwani	4. Loharu		4. Tosham
			5. Siwani		5. Kairu
					6. Siwani
					7. Bahal
12.	Charkhi Dadri	1. Charkhi Dadri	1. Charkhi Dadri	1. Bond Kalan	1. Charkhi Dadri
		2. Badhra	2. Badhara		2. Badhra
					3. Bond Kalan
					4. Jhojhu
13.	Gurugram	1. Gurugram	1. Gurugram	1. Badshahpur	1. Farukh Nagar
		2. Sohna	2. Pataudi	2. Kadipur	2. Gurugram
		3. Pataudi	3. Sohna	3. Harsaru	3. Pataudi
		4. Badshahpur	4. Farukh Nagar		4. Sohna
		5. Manesar	5. Manesar		
			6. Wazirabad		
14.	Rewari	1. Rewari	1. Rewari	1. Dharuhera	1. Rewari
		2. Kosli	2. Kosli	2. Dahina	2. Khol at Rewari
		3. Bawal	3. Bawal	3. Manethi	3. Jatusana
				4. Nahar	4. Bawal
				5. Palhawas	5. Nahar
					6. Dahina
					7. Dharuhera
15.	Mahendragarh	1. Mahendragarh	1. Mahendragarh	1.Satnali	1.Ateli Nangal
		2.Narnaul	2.Narnaul		2.Kanina
		3.Nangal Chaudhary	3.Nangal Chaudhary		3.Mahendragarh
		4.Kanina	4.Ateli		4.Nangal Chaudhary
			5.Kanina		5.Narnaul
					6.Sihma
					7.Nizampur
					8.Satnali

Divisions, sub-divisions, districts, tehsils, sub-tehsils and blocks in the State

Table 2.2 (Concld.) (January, 2023)

S.No.	District	Sub-Division	Tehsil	Sub-Tehsil	Block
1	2	3	4	5	6
16.	Faridabad	1. Faridabad	1. Faridabad	1. Mohna	1. Faridabad
		2. Ballabgarh	2. Ballabgarh	2. Tigaon	2. Ballabgarh
		3. Badkhal	3. Badkhal	3. Dhauj	3. Tigaon
				4. Dayalpur	
				5. Gaunchi	
17.	Palwal	1. Palwal	1. Palwal	1. Hasanpur	1. Palwal
		2. Hodal	2. Hodal	2. Bahin	2. Hodal
		3. Hathin	3. Hathin		3. Hassanpur
					4. Hathin
					5. Prithla
					6. Badoli
18.	Nuh	1. Ferozepur Jhirka	1. Ferozepur Jhirka	1. Nagina	1. Ferozepur Jhirka
		2. Nuh	2. Punhana	2. Indri	2. Punhana
		3. Punhana	3. Nuh		3. Nagina
		4. Taoru	4. Taoru		4. Nuh
					5. Taoru
					6. Indri
					7. Pingwan
			6. Hisar Division		
19.	Hisar	1. Hisar	1. Hisar	1. Uklana	1. Adampur
		2. Hansi	2. Adampur	2. Balsamand	2. Barwala
		3. Barwala	3. Hansi	3. Kheri Jalab	3. Hansi-I
		4. Narnaund	4. Narnaund		4. Hansi-II
			5. Barwala		5. Hisar-I
			6. Bass		6. Hisar-II
					7. Narnaund
					8. Agroha
					9. Uklana
20.	Fatehabad	1. Fatehabad	1. Fatehabad	1. Bhuna	1. Fatehabad
		2. Tohana	2. Tohana	2. Bhattu Kalan	2. Tohana
		3. Ratia	3. Ratia	3. Jakhal	3. Ratia
				4. Kulah	4. Bhattu Kalan
					5. Bhuna
					6. Jakhal
					7. Nagpur
21.	Sirsa	1. Sirsa	1. Sirsa	1. Gauriwala	1. Dabwali
		2. Dabwali	2. Dabwali		2. Baragudha
		3. Ellenabad	3. Ellenabad		3. Ellenabad
		4. Kalanwali	4. Rania		4. Rania
			5. Nathusari Chopta		5. Sirsa
			6. Kalanwali		6. Odhan
					7. Nathusari Chopta
22.	Jind	1. Jind	1. Jind	1. Pillu Khera	1. Jind
		2. Julana	2. Safidon		2. Julana
		3. Safidon	3. Narwana		3. Pillu Khera
		4. Narwana	4. Julana		4. Safidon
		5. Uchana	5. Uchana		5. Uchana
			6. Alewa		6. Narwana
					7. Alewa
					8. Ujhana
Total	22	80	94	49	143

Source : Revenue and Disaster Management Department, Haryana.

SECTION—III

AREA AND POPULATION

This section provides data on area and population of Haryana State according to Census 1961, 1971, 1981, 1991, 2001 and 2011.

At the time of formation of Haryana State on 1st November, 1966 there were seven districts viz. Ambala, Karnal, Rohtak, Gurgaon (now Gurugram), Mahendragarh, Hisar and Jind. Thereafter, new districts were notified from time to time by changing the boundaries of the existing districts. The details of new districts created so far are as under :—

Sr. No.	District	Date of creation
1.	Bhiwani	22 December, 1972
2.	Sonipat	22 December, 1972
3.	Kurukshetra	23 January, 1973
4.	Sirsa	26 August, 1975
5.	Faridabad	2 August, 1979
6.	Yamunanagar	1 November, 1989
7.	Kaithal	1 November, 1989
8.	Panipat	1 November, 1989
9.	Rewari	1 November, 1989
10.	Panchkula	15 August, 1995
11.	Jhajjar	15 July, 1997
12.	Fatehabad	15 July, 1997
13.	Nuh	4 April, 2005
14.	Palwal	13 August, 2008
15.	Charkhi Dadri	1 December, 2016

Nuh, Palwal and Charkhi Dadri districts came into existence w.e.f. 4-4-2005, 13-8-2008 and 1-12-2016, respectively and wherever the information of these districts has not been indicated separately, the information is included in the old districts.

The data have been taken from the Census of India, 1961, 1971, 1981, 1991, 2001 and 2011. (Final Population Totals: Brief Analysis of Primary Census Abstract.)

Table 3.1—district-wise and tehsil-wise information on area and population.

Table 3.2—growth of population in Haryana from 1901 to 2011.

Table 3.3—district-wise growth of population in Haryana from 2001 to 2011.

Table 3.4—presents the number of villages and towns in Haryana as per Census 2001 and 2011.

Table 3.5—rural and urban population by sex.

Table 3.6—district-wise information on area, population, density of population and sex ratio as per Census 2011.

Table 3.7—tehsil-wise population, number of villages and towns.

Table 3.8—block-wise population and number of villages.

Table 3.9—district-wise number of rural and urban household and persons per household in Haryana.

Table 3.10—district-wise uses of Census Houses: Census 2011.

Table 3.11—information on classification of villages by various population ranges.

Table 3.12—towns classified by various population ranges .

Table 3.13—area, population and density of towns.

Table 3.14—trend in population of towns.

Table 3.15—cities having population of one lakh and above.

Table 3.16—district-wise rural and urban workers and non-workers.

Table 3.17—distribution of workers by broad industrial categories.

Table 3.18—working population classified into broad industrial categories.

Table 3.19 and 3.20—depicts district-wise distribution of population by age and religion, respectively.

Table 3.21—Scheduled Castes population.

Table 3.22—working population among Scheduled Castes classified into broad industrial categories.

Table 3.23—number of literates in Haryana.

Table 3.24—number of Scheduled Castes literates in Haryana.

Table 3.25—classification of Divyang population by type of disability.

Table 3.26—population of various States in India according to Census 2011.

Table 3.27—population of various States in India according to Census 2011.

Table 3.28—information on Scheduled Caste population, literacy among Scheduled Castes and working population of Scheduled Castes according to Census 2011.

Table 3.29 and 3.30—estimated population of Haryana.

Table 3.31—estimated population of India and Haryana.

Table 3.32—State-wise information on population by major religious communities.

Table 3.33—State-wise information on population of Scheduled Castes and Scheduled Tribes.

AREA AND POPULATION

District and tehsil-wise area and population of Haryana : 2011 Census

Table 3.1

District/Tehsil		Area (Sq. Km.)	Population (Number)		
			Total	Rural	Urban
1		2	3	4	5
1.	Ambala	1,574.00	11,28,350	6,27,576	5,00,774
	(i) Naraingarh	481.06	2,28,747	1,97,785	30,962
	(ii) Ambala	736.00	6,55,564	2,15,397	4,40,167
	(iii) Barara	357.00	2,44,039	2,14,394	29,645
2.	Bhiwani	4,778.00	16,34,445	13,13,123	3,21,322
	(i) Bawani Khera	545.00	1,27,035	1,06,746	20,289
	(ii) Bhiwani	960.00	5,53,698	3,57,641	1,96,057
	(iii) Charkhi Dadri	978.79	3,84,192	3,27,855	56,337
	(iv) Loharu	698.69	1,59,787	1,45,850	13,937
	(v) Tosham	661.00	1,91,466	1,75,907	15,559
	(vi) Siwani	487.57	1,00,183	81,040	19,143
	(vii) Badhra	447.38	1,18,084	1,18,084	—
3.	Faridabad	741.00	18,09,733	3,70,878	14,38,855
	(i) Faridabad	351.00	15,94,839	1,60,275	14,34,564
	(ii) Ballabgarh	390.00	2,14,894	2,10,603	4,291
4.	Fatehabad	2,538.00	9,42,011	7,62,423	1,79,588
	(i) Fatehabad	1,421.52	4,98,697	4,27,920	70,777
	(ii) Ratia	512.55	1,79,550	1,42,398	37,152
	(iii) Tohana	603.93	2,63,764	1,92,105	71,659
5.	Gurgaon	1,258.00	15,14,432	4,72,179	10,42,253
	(i) Pataudi	177.45	1,20,012	78,688	41,324
	(ii) Gurguaram	333.22	9,77,337	67,331	9,10,006
	(iii) Sohna	311.86	1,65,629	1,11,667	53,962
	(iv) Maneser	160.80	1,16,606	93,158	23,448
	(v) Farukhnagar	274.69	1,34,848	1,21,335	13,513
6.	Hisar	3,983.00	17,43,931	11,90,443	5,53,488
	(i) Hisar	2,234.00	10,69,309	6,45,364	4,23,945
	(ii) Hansi	847.82	3,86,790	3,00,020	86,770
	(iii) Namaund	440.93	1,40,880	1,23,638	17,242
	(iv) Adampur	460.00	1,46,952	1,21,421	25,531
7.	Jhajjar	1,834.00	9,58,405	7,15,066	2,43,339
	(i) Jhajjar	610.36	2,58,595	2,08,862	49,733
	(ii) Bahadurgarh	516.90	4,03,746	2,26,074	1,77,672
	(iii) Beri	329.97	1,55,791	1,39,857	15,934
	(iv) Matenhail	376.76	1,40,273	1,40,273	—
8.	Jind	2,702.00	13,34,152	10,28,569	3,05,583
	(i) Narwana	1,132.19	4,84,321	4,05,416	78,905
	(ii) Jind	817.35	4,76,794	3,09,202	1,67,592
	(iii) Safidon	489.33	253,629	2,13,298	40,331
	(iv) Julana	263.13	1,19,408	1,00,653	18,755
9.	Kaithal	2,317.00	10,74,304	8,38,293	2,36,011
	(i) Guhla	553.00	1,95,251	1,56,299	38,952
	(ii) Kaithal	1,280.10	6,41,973	4,78,398	1,63,575
	(iii) Fatehpur Pundri	483.89	2,37,080	2,03,596	33,484
10.	Karnal	2,520.00	15,05,324	10,50,514	4,54,810
	(i) Karnal	830.39	7,14,328	3,85,828	3,28,500
	(ii) Assandh	487.59	2,33,204	2,06,079	27,125
	(iii) Nilokheri	395.66	2,07,101	1,63,219	43,882
	(iv) Indri	361.90	1,62,593	1,45,106	17,487
	(v) Gharaunda	444.46	1,88,098	1,50,282	37,816

AREA AND POPULATION

District and tehsil-wise area and population of Haryana : 2011 Census

Table 3.1 (Concld.)

1		2	3	4	5
11.	Kurukshetra	1,530.00	9,64,655	6,85,430	2,79,225
	(i) Thanesar	801.00	5,79,172	3,95,133	1,84,039
	(ii) Pehowa	547.58	2,55,307	2,02,728	52,579
	(iii) Shahbad	181.43	1,30,176	87,569	42,607
12.	Mahendragarh	1,899.00	9,22,088	7,89,233	1,32,855
	(i) Mahendragarh	976.66	4,04,381	3,62,264	42,117
	(ii) Narnaul	922.34	5,17,707	4,26,969	90,738
13.	Nuh	1507.00	10,89,263	9,65,157	1,24,106
	(i) Punhana	291.30	2,91,978	2,54,632	37,346
	(ii) Nuh	465.41	2,87,101	2,65,114	21,987
	(iii) Taoru	223.77	1,66,778	1,38,172	28,606
	(iv) Ferozepur Jhirka	526.52	3,43,406	3,07,239	36,167
14.	Palwal	1,359.00	10,42,708	8,06,164	2,36,544
	(i) Palwal	618.60	5,06,253	3,45,842	1,60,411
	(ii) Hathin	364.71	2,69,015	2,54,594	14,421
	(iii) Hodal	375.68	2,67,440	2,05,728	61,712
15.	Panchkula	898.00	5,61,293	2,48,063	3,13,230
	(i) Kalka	257.35	1,68,073	94,154	73,919
	(ii) Panchkula	640.65	3,93,220	1,53,909	2,39,311
16.	Panipat	1,268.00	12,05,437	6,50,352	5,55,085
	(i) Panipat	536.31	7,91,634	2,76,259	5,15,375
	(ii) Israna	280.06	1,08,196	1,08,196	—
	(iii) Samalkha	451.63	3,05,607	2,65,897	39,710
17.	Rewari	1,594.00	9,00,332	6,66,902	2,33,430
	(i) Bawal	257.80	1,30,050	1,13,274	16,776
	(ii) Rewari	998.50	6,42,872	4,36,188	2,06,684
	(iii) Kosli	337.69	1,27,410	1,17,440	9,970
18.	Rohtak	1,745.00	10,61,204	6,15,040	4,46,164
	(i) Maham	550.32	2,03,050	1,82,566	20,484
	(ii) Rohtak	937.23	7,34,328	3,29,211	4,05,117
	(iii) Sampla	257.45	1,23,826	1,03,263	20,563
19.	Sirsa	4,277.00	12,95,189	9,75,941	3,19,248
	(i) Dabwali	1,099.79	2,69,929	2,17,056	52,873
	(ii) Sirsa	2,069.40	7,17,330	5,12,701	2,04,629
	(iii) Rania	634.46	1,75,664	1,50,541	25,123
	(iv) Ellenabad	473.36	1,32,266	95,643	36,623
20.	Sonipat	2,122.00	14,50,001	9,96,637	4,53,364
	(i) Ganaur	301.79	2,06,889	1,71,286	35,603
	(ii) Sonipat	708.36	7,10,183	3,83,181	3,27,002
	(iii) Gohana	833.90	3,72,034	3,06,326	65,708
	(iv) Kharkhoda	277.96	1,60,895	1,35,844	25,051
21.	Yamunanagar	1,768.00	12,14,205	7,41,376	4,72,829
	(i) Jagadhri	840.39	8,53,533	4,17,788	4,35,745
	(ii) Chhachhrauli	473.51	1,74,168	1,63,635	10,533
	(iii) Bilaspur	454.10	1,86,504	1,59,953	26,551
	Total	44,212.00	2,53,51,462	1,65,09,359	88,42,103

Source : Directorate of Census Operations, Haryana.

Total area for the State and districts represents 'Geographical Area' (provisional) supplied by the Surveyor General of India. The area of the tehsils will not tally with the district figures because the former represent total reported area according to the Director Land Records.

Graph 3.2

DECADAL GROWTH RATE IN HARYANA

(CENSUS 1971-2011)

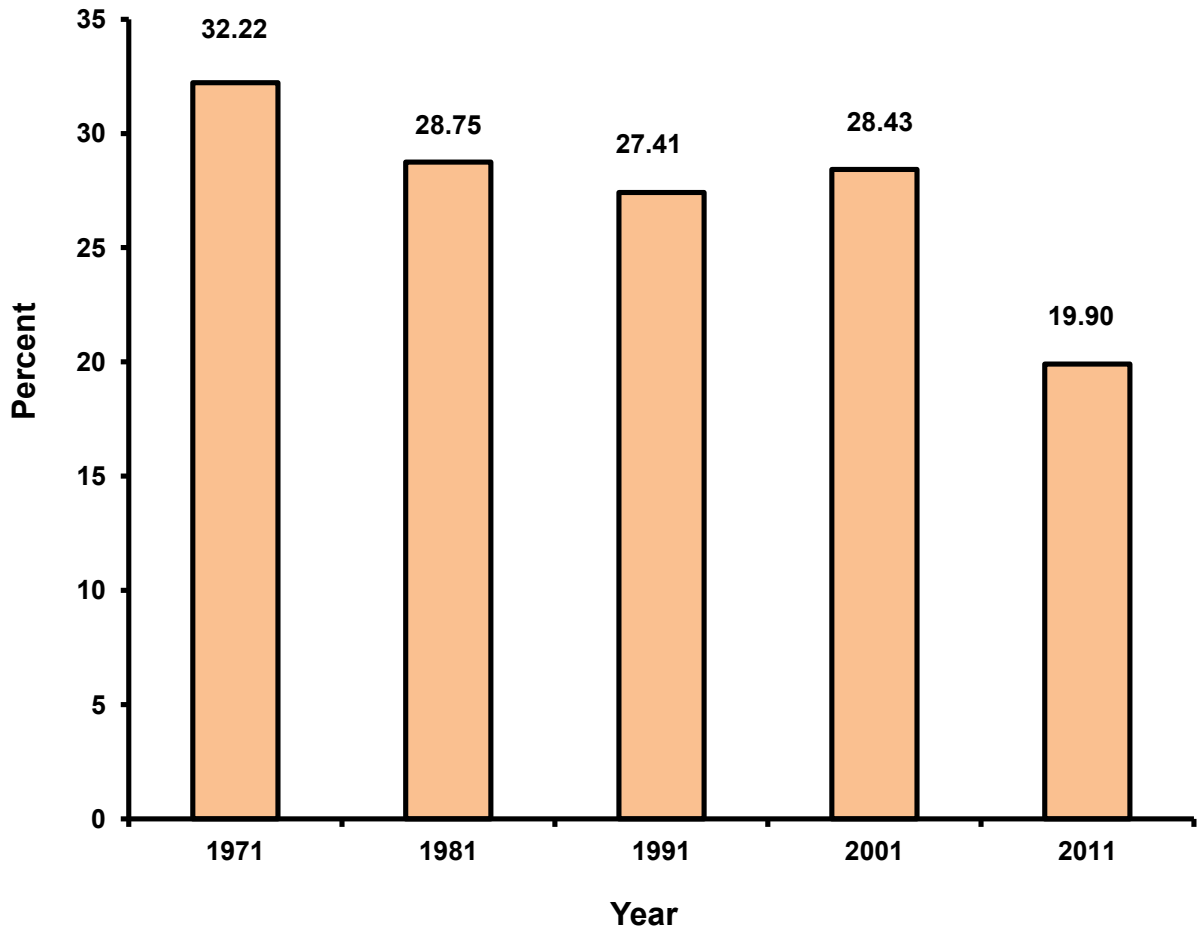

AREA AND POPULATION

Growth of population in Haryana: 1901-2011 Census

Table 3.2

Year	Population	Variation in population	Decennial percentage increase	Male	Female	Sex Ratio
1	2	3	4	5	6	7
1901	46,23,064	—	—	24,76,390	21,46,674	867
1911	41,74,677	(–) 4,48,387	(–)9.70	22,74,909	18,99,768	835
1921	42,55,892	81,215	1.95	23,07,985	19,47,907	844
1931	45,59,917	3,04,025	7.14	24,73,228	20,86,689	844
1941	52,72,829	7,12,912	15.63	28,21,783	24,51,046	869
1951	56,73,597	4,00,768	7.60	30,31,612	26,41,985	871
1961	75,90,524	19,16,927	33.79	40,62,787	35,27,737	868
1971	1,00,36,431	24,45,907	32.22	53,77,044	46,59,387	867
1981	1,29,22,119	28,85,688	28.75	69,09,679	60,12,440	870
1991	1,64,63,648	35,41,529	27.41	88,27,474	76,36,174	865
2001	2,11,44,564	46,80,916	28.43	1,13,63,953	97,80,611	861
2011	2,53,51,462	42,06,898	19.90	1,34,94,734	1,18,56,728	879

Source: Census of India, 2011, Administrative Atlas.

AREA AND POPULATION
District-wise growth of population in Haryana from 2001 to 2011

Table 3.3

District	Population 2011	Population 2001	Variation in population 2001-2011	Percentage increase 2001-2011
1	2	3	4	5
Ambala	11,28,350	10,14,411	1,13,939	11.23
Bhiwani	16,34,445	14,25,022	2,09,423	14.70
Faridabad	18,09,733	13,65,465	4,44,268	32.54
Fatehabad	9,42,011	8,06,158	1,35,853	16.85
Gurgaon	15,14,432	8,70,539	6,43,893	73.96
Hisar	17,43,931	15,37,117	2,06,814	13.45
Jhajjar	9,58,405	8,80,072	78,333	8.90
Jind	13,34,152	11,89,827	1,44,325	12.13
Kaithal	10,74,304	9,46,131	1,28,173	13.55
Karnal	15,05,324	12,74,183	2,31,141	18.14
Kurukshetra	9,64,655	8,25,454	1,39,201	16.86
Mahendragarh	9,22,088	8,12,521	1,09,567	13.48
Nuh	10,89,263	7,89,750	2,99,513	37.92
Palwal	10,42,708	8,29,121	2,13,587	25.76
Panchkula	5,61,293	4,68,411	92,882	19.83
Panipat	12,05,437	9,67,449	2,37,988	24.60
Rewari	9,00,332	7,65,351	1,34,981	17.64
Rohtak	10,61,204	9,40,128	1,21,076	12.88
Sirsa	12,95,189	11,16,649	1,78,540	15.99
Sonipat	14,50,001	12,79,175	1,70,826	13.35
Yamunanagar	12,14,205	10,41,630	1,72,575	16.57
Total	**2,53,51,462**	**2,11,44,564**	**42,06,898**	**19.90**

Source : Directorate of Census Operations, Haryana.

AREA AND POPULATION

Number of villages and towns in Haryana as per 2001 and 2011 Census

Table 3.4

District	Number of Villages						Number of Towns	
	2001 Census			2011 Census			2001	2011
	Inhabited	Uninhabited	Total	Inhabited	Uninhabited	Total		
1	2	3	4	5	6	7	8	9
Ambala	482	11	493	461	9	470	6	15
Bhiwani	437	7	444	442	2	444	6	6
Faridabad	143	7	150	144	5	149	6	3
Fatehabad	243	—	243	245	—	245	4	4
Gurgaon	271	10	281	229	13	242	12	9
Hisar	272	3	275	268	1	269	5	11
Jhajjar	247	13	260	247	13	260	5	5
Jind	306	1	307	302	4	306	5	6
Kaithal	270	—	270	267	2	269	4	4
Karnal	422	12	434	417	17	434	7	8
Kurukshetra	407	9	416	407	8	415	4	5
Mahendragarh	368	2	370	369	1	370	5	5
Nuh	423	22	445	412	27	439	—	8
Palwal	270	12	282	268	12	280	—	6
Panchkula	224	12	236	206	13	219	4	8
Panipat	179	13	192	176	10	186	6	12
Rewari	397	13	410	389	14	403	4	9
Rohtak	146	1	147	136	7	143	3	5
Sirsa	321	4	325	327	3	330	5	5
Sonipat	323	13	336	319	13	332	4	8
Yamunanagar	613	26	639	611	25	636	11	12
Total	**6,764**	**191**	**6,955**	**6,642**	**199**	**6,841**	**106**	**154**

Source : Directorate of Census Operations, Haryana.

AREA AND POPULATION
Rural and urban population in Haryana by sex : 2011 Census

Table 3.5

District	Population						Rural population as percentage to total population
	Rural			Urban			
	Male	Female	Total	Male	Female	Total	
1	2	3	4	5	6	7	8
Ambala	3,31,703	2,95,873	6,27,576	2,67,000	2,33,774	5,00,774	55.62
Bhiwani	6,96,212	6,16,911	13,13,123	1,70,460	1,50,862	3,21,322	80.34
Faridabad	1,98,103	1,72,775	3,70,878	7,68,007	6,70,848	14,38,855	20.49
Fatehabad	4,00,814	3,61,609	7,62,423	94,546	85,042	1,79,588	80.94
Gurgaon	2,51,462	2,20,717	4,72,179	5,65,228	4,77,025	10,42,253	31.18
Hisar	6,34,139	5,56,304	11,90,443	2,97,423	2,56,065	5,53,488	68.26
Jhajjar	3,84,219	3,30,847	7,15,066	1,30,448	1,12,891	2,43,339	74.61
Jind	5,50,519	4,78,050	10,28,569	1,62,487	1,43,096	3,05,583	77.10
Kaithal	4,45,931	3,92,362	8,38,293	1,25,072	1,10,939	2,36,011	78.03
Karnal	5,57,110	4,93,404	10,50,514	2,40,602	2,14,208	4,54,810	69.79
Kurukshetra	3,61,020	3,24,410	6,85,430	1,49,956	1,29,269	2,79,225	71.05
Mahendragarh	4,16,358	3,72,875	7,89,233	70,307	62,548	1,32,855	85.59
Nuh	5,06,086	4,59,071	9,65,157	65,076	59,030	1,24,106	88.61
Palwal	4,28,907	3,77,257	8,06,164	1,25,590	1,10,954	2,36,544	77.31
Panchkula	1,33,153	1,14,910	2,48,063	1,66,526	1,46,704	3,13,230	44.19
Panipat	3,49,642	3,00,710	6,50,352	2,97,215	2,57,870	5,55,085	53.95
Rewari	3,49,710	3,17,192	6,66,902	1,24,625	1,08,805	2,33,430	74.07
Rohtak	3,32,034	2,83,006	6,15,040	2,36,445	2,09,719	4,46,164	57.96
Sirsa	5,14,177	4,61,764	9,75,941	1,68,405	1,50,843	3,19,248	75.35
Sonipat	5,38,750	4,57,887	9,96,637	2,42,549	2,10,815	4,53,364	68.73
Yamunanagar	3,93,957	3,47,419	7,41,376	2,52,761	2,20,068	4,72,829	61.06
Total 2011	**87,74,006**	**77,35,353**	**1,65,09,359**	**47,20,728**	**41,21,375**	**88,42,103**	**65.12**
Total 2001	**80,52,988**	**69,76,272**	**1,50,29,260**	**33,10,965**	**28,04,339**	**61,15,304**	**71.08**
Total 1991	**66,57,334**	**57,51,570**	**1,24,08,904**	**21,70,140**	**18,84,604**	**40,54,744**	**75.37**

Source : Directorate of Census Operations, Haryana

Graph 3.5

POPULATION IN HARYANA

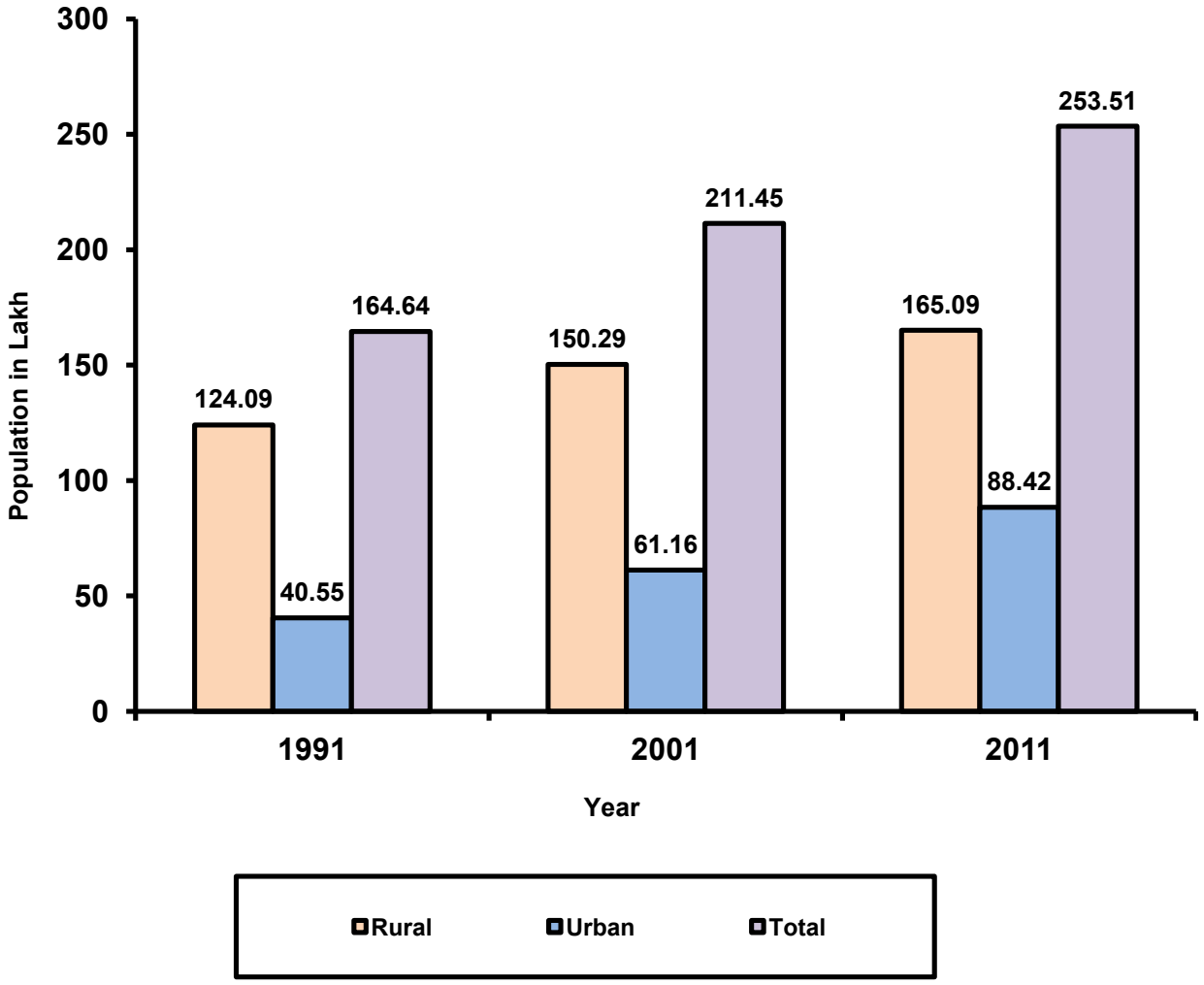

AREA AND POPULATION
District-wise area and population of Haryana : 2011 Census

Table 3.6

District	Area (Sq. Km.)	Population			Persons per Square Kilometre	Female per 1,000 Male
		Male	Female	Total		
1	2	3	4	5	6	7
Ambala	1,574	5,98,703	5,29,647	11,28,350	717	885
Bhiwani	4,778	8,66,672	7,67,773	16,34,445	342	886
Faridabad	741	9,66,110	8,43,623	18,09,733	2442	873
Fatehabad	2,538	4,95,360	4,46,651	9,42,011	371	902
Gurgaon	1,258	8,16,690	6,97,742	15,14,432	1204	854
Hisar	3,983	9,31,562	8,12,369	17,43,931	438	872
Jhajjar	1,834	5,14,667	4,43,738	9,58,405	523	862
Jind	2,702	7,13,006	6,21,146	13,34,152	494	871
Kaithal	2,317	5,71,003	5,03,301	10,74,304	464	881
Karnal	2,520	7,97,712	7,07,612	15,05,324	597	887
Kurukshetra	1,530	5,10,976	4,53,679	9,64,655	630	888
Mahendragarh	1,899	4,86,665	4,35,423	9,22,088	486	895
Nuh	1,507	5,71,162	5,18,101	10,89,263	723	907
Palwal	1,359	5,54,497	4,88,211	10,42,708	767	880
Panchkula	898	2,99,679	2,61,614	5,61,293	625	873
Panipat	1,268	6,46,857	5,58,580	12,05,437	951	864
Rewari	1,594	4,74,335	4,25,997	9,00,332	565	898
Rohtak	1,745	5,68,479	4,92,725	10,61,204	608	867
Sirsa	4,277	6,82,582	6,12,607	12,95,189	303	897
Sonipat	2,122	7,81,299	6,68,702	14,50,001	683	856
Yamunanagar	1,768	6,46,718	5,67,487	12,14,205	687	877
Total 2011	**44,212**	**1,34,94,734**	**1,18,56,728**	**2,53,51,462**	**573**	**879**
Total 2001	**44,212**	**1,13,63,953**	**97,80,611**	**2,11,44,564**	**478**	**861**
Total 1991	**44,212**	**88,27,474**	**76,36,174**	**1,64,63,648**	**372**	**865**

Source : Directorate of Census Operations, Haryana.

AREA AND POPULATION
Tehsil-wise population, number of villages and towns in Haryana
2011 Census

Table 3.7

District/Tehsil	Urban population			No. of villages	No. of towns
	Male	Female	Total		
1	2	3	4	5	6
Ambala					
Naraingarh	16,387	1,45,75	30,962	170	3
Ambala	2,34,966	2,05,201	4,40,167	164	10
Barara	15,647	13,998	29,645	136	2
Total	**2,67,000**	**2,33,774**	**5,00,774**	**470**	**15**
Panchkula					
Kalka	39542	34,377	73,919	99	3
Panchkula	126984	1,12,327	2,39,311	120	5
Total	**166526**	**1,46,704**	**3,13,230**	**219**	**8**
Yamunanagar					
Jagadhari	2,33,322	2,02,423	4,35,745	305	9
Chhachhrauli	5,529	5,004	10,533	151	1
Bilaspur	13,910	12,641	26,551	180	2
Total	**2,52,761**	**2,20,068**	**4,72,829**	**636**	**12**
Kurukshetra					
Shahbad	22,913	19,694	42,607	63	1
Pehowa	27,704	24,875	52,579	110	2
Thanesar	99,339	84,700	1,84,039	242	2
Total	**1,49,956**	**1,29,269**	**2,79,225**	**415**	**5**
Kaithal					
Guhla	20,610	18,342	38,952	89	1
Kaithal	86,728	76,847	1,63,575	128	2
Fatehapur Pundri	17,734	15,750	33,484	52	1
Total	**1,25,072**	**1,10,939**	**2,36,011**	**269**	**4**
Karnal					
Nilokheri	23,217	20,665	43,882	76	2
Indri	9,199	8,288	17,487	108	1
Karnal	1,73,882	1,54,618	3,28,500	141	3
Assandh	14,385	12,740	27,125	54	1
Gharaunda	19,919	17,897	37,816	55	1
Total	**2,40,602**	**2,14,208**	**4,54,810**	**434**	**8**
Panipat					
Panipat	2,75,836	2,39,539	5,15,375	76	11
Israna	—	—	—	28	—
Samalkha	21,379	18,331	39,710	82	1
Total	**2,97,215**	**2,57,870**	**5,55,085**	**186**	**12**
Sonipat					
Gohana	34,838	30,870	65,708	83	1
Ganaur	18,991	16,612	35,603	63	1
Sonipat	1,75,289	1,51,713	3,27,002	141	5
Kharkhoda	13,431	11,620	25,051	45	1
Total	**2,42,549**	**2,10,815**	**4,53,364**	**332**	**8**
Rohtak					
Mahem	10,848	9,636	20,484	31	1
Rohtak	2,14,689	1,90,428	4,05,117	90	3
Sampla	10,908	9,655	20,563	22	1
Total	**2,36,445**	**2,09,719**	**4,46,164**	**143**	**5**
Jhajjar					
Beri	8,562	7,372	15,934	42	1
Bahadurgarh	95,538	82,134	1,77,672	64	2
Jhajjar	26,348	23,385	49,733	101	2
Matenhail	—	—	—	53	—
Total	**1,30,448**	**1,12,891**	**2,43,339**	**260**	**5**

AREA AND POPULATION
Tehsil-wise population, number of villages and towns in Haryana
2011 Census

Table 3.7 (Concld.)

1	2	3	4	5	6
			Gurgaon		
Pataudi	21,745	19,579	41,324	60	2
Gurgaon	4,92,467	4,17,539	9,10,006	33	3
Sohna	29,560	24,402	53,962	64	2
Manesar	14,381	9,067	23,448	34	1
Farukh Nagar	7,075	6,438	13,513	51	1
Total	**5,65,228**	**4,77,025**	**10,42,253**	**242**	**9**
			Nuh		
Taoru	15,190	13,416	28,606	81	2
Nuh	11,554	10,433	21,987	118	2
Frozpur Jhirka	18,895	17,272	36,167	145	2
Punhana	19,437	17,909	37,346	95	2
Total	**65,076**	**59,030**	**1,24,106**	**439**	**8**
			Rewari		
Kosli	5,251	4,719	9,970	53	1
Rewari	1,10,546	96,138	2,06,684	269	7
Bawal	8,828	7,948	16,776	81	1
Total	**1,24,625**	**1,08,805**	**2,33,430**	**403**	**9**
			Mahendragarh		
Mahendragarh	22,124	19,993	42,117	149	2
Narnaul	48,183	42,555	90,738	221	3
Total	**70,307**	**62,548**	**1,32,855**	**370**	**5**
			Bhiwani		
Bawani Khera	10,792	9,497	20,289	19	1
Bhiwani	1,04,026	92,031	1,96,057	82	1
Tosham	8,207	7,352	15,559	60	1
Siwani	10,143	9,000	19,143	33	1
Loharu	7,339	6,598	13,937	78	1
Dadri	29,953	26,384	56,337	118	1
Badhra	—	—	—	54	—
Total	**1,70,460**	**1,50,862**	**3,21,322**	**444**	**6**
			Faridabad		
Faridabad	7,65,657	6,68,907	14,34,564	65	2
Ballabgarh	2,350	1,941	4,291	84	1
Total	**7,68,007**	**6,70,848**	**14,38,855**	**149**	**3**
			Palwal		
Palwal	85,158	75,253	1,60,411	146	3
Hathin	7,673	6,748	14,421	86	1
Hodal	32,759	28,953	61,712	48	2
Total	**1,25,590**	**1,10,954**	**2,36,544**	**280**	**6**
			Jind		
Narwana	41,891	37,014	78,905	108	2
Jind	89,253	78,339	1,67,592	98	1
Julana	9,908	8,847	18,755	30	1
Safidon	21,435	18,896	40,331	70	2
Total	**1,62,487**	**1,43,096**	**3,05,583**	**306**	**6**
			Hisar		
Adampur	13,452	12,079	25,531	28	1
Hisar	2,28,775	1,95,170	4,23,945	148	8
Narnaund	9,117	8,125	17,242	31	1
Hansi	46,079	40,691	86,770	62	1
Total	**2,97,423**	**2,56,065**	**5,53,488**	**269**	**11**
			Fatehabad		
Ratia	19,437	17,715	37,152	66	1
Tohana	37,789	33,870	71,659	84	2
Fatehabad	37,320	33,457	70,777	95	1
Total	**94,546**	**85,042**	**1,79,588**	**245**	**4**
			Sirsa		
Dabwali	27,818	25,055	52,873	71	1
Sirsa	1,07,865	96,764	2,04,629	183	2
Rania	13,281	11,842	25,123	46	1
Ellenabad	19,441	17,182	36,623	30	1
Total	**1,68,405**	**1,50,843**	**3,19,248**	**330**	**5**

Source : Directorate of Census Operations, Haryana.

AREA AND POPULATION

Block-wise population and number of villages in Haryana: 2011 Census

Table 3.8

District/Block	Block-wise population			Number of villages		
	Male	Female	Total	Inhabited	Un-inhabited	Total
1	2	3	4	5	6	7
Ambala						
Shahzadpur	52,174	46,132	98,306	76	2	78
Naraingarh	56,865	50,744	1,07,609	91	1	92
Ambala I	81,066	72,389	1,53,455	120	4	124
Ambala II	76,151	68,303	1,44,454	38	1	39
Saha	56,038	49,833	1,05,871	63	1	64
Barara	74,896	67,311	1,42,207	73	0	73
Total	**3,97,190**	**3,54,712**	**7,51,902**	**461**	**9**	**470**
Panchkula						
Pinjore	66,034	57,987	1,24,021	98	8	106
Barwala	42,526	34,781	77,307	50	4	54
Morni	11,254	10,076	21,330	15	—	15
Raipur Rani	31,716	27,397	59,113	43	1	44
Total	**1,51,530**	**1,30,241**	**2,81,771**	**206**	**13**	**219**
Yamunanagar						
Sadaura	36,088	32,396	68,484	60	2	62
Bilaspur	66,902	59,889	1,26,791	124	3	127
Mustafabad	57,437	51,231	1,08,668	77	2	79
Radaur	61,538	54,926	1,16,464	78	6	84
Jagadhari	1,29,896	1,10,602	2,40,498	106	4	110
Chhachhrauli	1,11,733	99,996	2,11,729	166	8	174
Total	**4,63,594**	**4,09,040**	**8,72,634**	**611**	**25**	**636**
Kurukshetra						
Shahbad	88,836	78,930	1,67,766	106	1	107
Pehowa	83,646	76,022	1,59,668	79	4	83
Thanesar	1,16,704	1,04,744	2,21,448	112	1	113
Babain	32,695	29,482	62,177	49	—	49
Ladwa	46,446	41,651	88,097	61	2	63
Total	**3,68,327**	**3,30,829**	**6,99,156**	**407**	**8**	**415**
Kaithal						
Guhla	61,042	54,974	1,16,016	70	2	72
Siwan	51,918	47,449	99,367	39	—	39
Kaithal	1,12,905	98,209	2,11,114	60	—	60
Kalayat	60,227	52,231	1,12,458	28	—	28
Rajound	64,927	55,784	1,20,711	25	—	25
Pundri	1,02,660	90,579	1,93,239	45	—	45
Total	**4,53,679**	**3,99,226**	**8,52,905**	**267**	**2**	**269**
Karnal						
Nilokheri	88,144	78,697	1,66,841	79	1	80
Indri	77,009	68,698	1,45,707	98	10	108
Karnal	1,24,308	1,08,111	2,32,419	84	—	84
Nissing	81,725	72,941	1,54,666	47	2	49
Assandh	95,082	84,147	1,79,229	48	—	48
Gharaunda	1,03,955	91,932	1,95,887	64	4	68
Total	**5,70,223**	**5,04,526**	**10,74,749**	**417**	**17**	**434**
Panipat						
Madlauda	76,283	66,345	1,42,628	35	—	35
Panipat	1,76,343	1,51,665	3,28,008	34	—	34
Israna	67,453	58,622	1,26,075	31	1	32
Samalkha	73,284	62,266	1,35,550	31	2	33
Bapoli	69,242	59,358	1,28,600	43	6	49
Gharaunda	6,283	5,326	11,609	2	1	3
Total	**4,68,888**	**4,03,582**	**8,72,470**	**176**	**10**	**186**

AREA AND POPULATION
Block-wise population and number of villages in Haryana : 2011 Census
Table 3.8 (Contd.)

1	2	3	4	5	6	7
			Sonipat			
Mundlana	60,537	51,443	1,11,980	29	2	31
Kathura	39,509	33,200	72,709	17	—	17
Gohana	64,136	57,501	1,21,637	35	—	35
Ganaur	1,03,644	86,384	1,90,028	63	9	72
Sonipat	1,14,863	97,759	2,12,622	70	—	70
Rai	1,08,330	90,377	1,98,707	62	—	62
Kharkhoda	74,656	63,151	1,37,807	43	2	45
Total	**5,65,675**	**4,79,815**	**10,45,490**	**319**	**13**	**332**
			Rohtak			
Lakhan Majra	35,438	29,858	65,296	12	1	13
Mahem	81,119	69,069	1,50,188	25	—	25
Kalanaur	48,645	42,301	90,946	22	6	28
Rohtak	1,14,959	97,894	2,12,853	55	—	55
Sampla	55,964	47,299	1,03,263	22	—	22
Total	**3,36,125**	**2,86,421**	**6,22,546**	**136**	**7**	**143**
			Jhajjar			
Beri	62,565	54,344	1,16,909	34	3	37
Bahadurgarh	1,26,712	1,06,267	2,32,979	60	3	63
Jhajjar	92,871	81,623	1,74,494	72	5	77
Sahlawas	42,206	37,855	80,061	37	1	38
Matenhail	63,393	53,618	1,17,011	43	—	43
Nahar	959	867	1,826	1	—	1
Bond Kalan	—	—	—	—	1	1
Total	**3,88,706**	**3,34,574**	**7,23,280**	**247**	**13**	**260**
			Faridabad			
Faridabad	1,01,480	87,302	1,88,782	63	5	68
Ballabgarh	1,10,088	96,813	2,06,901	81	—	81
Total	**2,11,568**	**1,84,115**	**3,95,683**	**144**	**5**	**149**
			Palwal			
Palwal	1,55,378	1,35,767	2,91,145	119	3	122
Hathin	1,34,538	1,20,056	2,54,594	79	7	86
Hodal	91,927	80,034	1,71,961	37	2	39
Hassanpur	63,906	56,239	1,20,145	33	—	33
Total	**4,45,749**	**3,92,096**	**8,37,845**	**268**	**12**	**280**
			Gurgaon			
Pataudi	71,103	64,697	1,35,800	73	7	80
Farrukhnagar	59,789	53,704	1,13,493	48	5	53
Gurgaon	75,429	58,660	1,34,089	34	1	35
Sohna	84,567	73,121	1,57,688	72	—	72
Taoru	2,635	2,369	5,004	—	—	—
Total	**2,93,523**	**2,52,551**	**5,46,074**	**227**	**13**	**240**
			Nuh			
Taoru	75,783	68,396	1,44,179	81	2	83
Nuh	1,42,730	1,28,111	2,70,841	103	15	118
Nagina	76,903	70,523	1,47,426	66	1	67
Ferozepur Jhirka	91,922	83,743	1,75,665	80	1	81
Punhana	1,37,457	1,25,352	2,62,809	84	8	92
Total	**5,24,795**	**4,76,125**	**10,00,920**	**414**	**27**	**441**

AREA AND POPULATION

Block-wise population and number of villages in Haryana: 2011 Census

Table 3.8 (Contd.)

1	2	3	4	5	6	7
			Rewari			
Jatusana	67,746	61,942	1,29,688	69	4	73
Khol at Rewari	66,069	60,551	1,26,620	61	1	62
Rewari	1,01,519	88,907	1,90,426	111	6	117
Bawal	77,397	69,338	1,46,735	102	2	104
Nahar	60,598	56,124	1,16,722	46	—	46
Matenhail	—	—	—	—	1	1
Total	**3,73,329**	**3,36,862**	**7,10,191**	**389**	**14**	**403**
			Mahendragarh			
Mahendragarh	1,07,726	96,644	2,04,370	89	—	89
Kanina	82,225	74,158	1,56,383	59	—	59
Ateli Nangal	80,921	72,702	1,53,623	77	—	77
Narnaul	65,919	58,702	1,24,621	67	1	68
Nangal Chaudhary	84,141	74,633	1,58,774	77	—	77
Total	**4,20,932**	**3,76,839**	**7,97,771**	**369**	**1**	**370**
			Bhiwani			
Bawani Khera	61,137	54,491	1,15,628	21	—	21
Bhiwani	1,66,570	1,44,071	3,10,641	62	—	62
Kairu	41,774	37,308	79,082	31	—	31
Tosham	75,369	66,933	1,42,302	44	—	44
Siwani	47,063	42,177	89,240	36	—	36
Loharu	42,270	38,240	80,510	47	—	47
Badhra	75,538	66,646	1,42,184	66	—	66
Behal	34,240	31,100	65,340	31	—	31
Bond Kalan	84,861	75,469	1,60,330	49	2	51
Dadri	75,597	67,828	1,43,425	55	—	55
Total	**7,04,419**	**6,24,263**	**13,28,682**	**442**	**2**	**444**
			Jind			
Narwana	1,19,606	1,05,607	2,25,213	60	1	61
Uchana	96,495	83,708	1,80,203	47	—	47
Alewa	48,227	41,314	89,541	21	1	22
Jind	1,02,262	88,883	1,91,145	66	1	67
Julana	69,504	59,665	1,29,169	38	1	39
Pillu Khera	49,284	42,059	91,343	24	—	24
Safidon	68,107	59,451	1,27,558	46	—	46
Total	**5,53,485**	**4,80,687**	**10,34,172**	**302**	**4**	**306**
			Hisar			
Adampur	59,015	52,527	1,11,542	19	—	19
Agroha	53,399	47,794	1,01,193	23	—	23
Hisar-I	1,08,802	95,644	2,04,446	40	—	40
Hisar-II	96,715	83,659	1,80,374	40	—	40
Barwala	83,636	74,345	1,57,981	38	—	38
Narnaund	66,470	57,168	1,23,638	30	1	31
Hansi-I	1,10,907	96,662	2,07,569	40	—	40
Hansi-II	49,884	42,567	92,451	22	—	22
Bhattu Kalan	5,433	4,833	10,266	5	—	5
Uklana	56,111	49,581	1,05,692	12	—	12
Total	**6,90,372**	**6,04,780**	**12,95,152**	**269**	**1**	**270**

AREA AND POPULATION

Block-wise population and number of villages in Haryana : 2011 Census

Table 3.8 (Concld.)

1	2	3	4	5	6	7
Fatehabad						
Ratia	77,324	71,114	1,48,438	67	—	67
Jakhal	30,802	28,378	59,180	26	—	26
Tohana	58,758	52,334	1,11,092	50	—	50
Bhuna	68,092	60,460	1,28,552	27	—	27
Fatehabad	1,06,004	96,159	2,02,163	47	—	47
Bhattu Kalan	54,702	48,755	1,03,457	23	—	23
Uklana	9,220	8,109	17,329	4	—	4
Total	4,04,902	3,65,309	7,70,211	244	—	244
Sirsa						
Dabwali	87,841	79,335	1,67,176	50	1	51
Odhan	55,866	50,254	1,06,120	40	—	40
Baragudha	60,128	54,317	1,14,445	47	—	47
Sirsa	87,844	78,383	1,66,227	53	1	54
Nathusari Chopta	86,699	77,244	1,63,943	56	—	56
Rania	69,450	62,712	1,32,162	47	1	48
Ellenabad	66,349	59,519	1,25,868	34	—	34
Total	5,14,177	4,61,764	9,75,941	327	3	330

Source : Directorate of Census Operations, Haryana.

AREA AND POPULATION

Number of rural & urban households and persons per household in Haryana: 2011 Census

Table 3.9

District	No. of households			Persons per household		
	Rural	Urban	Total	Rural	Urban	Total
1	2	3	4	5	6	7
Ambala	1,17,702	1,06,632	2,24,334	5	5	5
Bhiwani	2,48,136	63,244	3,11,380	5	5	5
Faridabad	63,366	2,95,553	3,58,919	6	5	5
Fatehabad	1,45,137	35,500	1,80,637	5	5	5
Gurgaon	88,678	2,37,750	3,26,428	5	4	5
Hisar	2,25,651	1,09,957	3,35,608	5	5	5
Jhajjar	1,36,503	48,831	1,85,334	5	5	5
Jind	1,90,875	58,861	2,49,736	5	5	5
Kaithal	1,58,019	46,255	2,04,274	5	5	5
Karnal	1,98,594	93,490	2,92,084	5	5	5
Kurukshetra	1,30,824	57,319	1,88,143	5	5	5
Mahendragarh	1,47,122	24,590	1,71,712	5	5	5
Nuh	1,39,975	20,305	1,60,280	7	6	7
Palwal	1,29,696	41,461	1,71,157	6	6	6
Panchkula	46,154	70,953	1,17,107	5	4	5
Panipat	1,21,876	1,13,764	2,35,640	5	5	5
Rewari	1,30,299	47,744	1,78,043	5	5	5
Rohtak	1,17,450	89,538	2,06,988	5	5	5
Sirsa	1,83,495	63,076	2,46,571	5	5	5
Sonipat	1,87,552	90,174	2,77,726	5	5	5
Yamunanagar	1,36,652	98,771	2,35,423	5	5	5
Total	**30,43,756**	**18,13,768**	**48,57,524**	**5**	**5**	**5**

Source: Directorate of Census Operations, Haryana.

AREA AND POPULATION
Uses of Census Houses : 2011 Census

Table 3.10

District	Total number of Census Houses			Total number of vacant Census Houses			Occupied Census Houses used as											
							Total number of occupied Census Houses			Residence			Residence-cum-other use			Shop and Office		
	Total	Rural	Urban	Total	Rural	Urban	Total	Rural	Urban	Total	Rural	Urban	Total	Rural	Urban	Total	Rural	Urban
1	2	3	4	5	6	7	8	9	10	11	12	13	14	15	16	17	18	19
Ambala	3,15,256	1,75,365	1,39,891	23,610	11,368	12,242	2,91,646	1,63,997	1,27,649	1,94,295	1,03,478	90,817	13,284	8,908	4,376	30,225	10,983	19,242
Bhiwani	4,56,282	3,57,047	99,235	40,022	29,229	10,793	4,16,260	3,27,818	88,442	2,77,619	2,17,566	60,053	30,556	27,835	2,721	27,874	13,146	14,728
Faridabad	4,70,681	87,700	3,82,981	35,296	5,461	29,835	4,35,385	82,239	3,53,146	3,33,997	56,304	2,77,693	17,281	3,846	13,435	27,934	5,132	22,802
Fatehabad	2,58,380	2,03,020	55,360	15,275	10,325	4,950	2,43,105	1,92,695	50,410	1,55,010	1,21,832	33,178	20,893	19,331	1,562	21,738	10,479	11,259
Gurgaon	5,23,691	1,41,703	3,81,988	98,079	20,523	77,556	4,25,612	1,21,180	3,04,432	3,04,441	80,118	2,24,323	15,266	7,701	7,565	47,750	6,962	40,788
Hisar	4,56,126	3,02,013	1,54,113	34,167	20,122	14,045	4,21,959	2,81,891	1,40,068	2,67,734	1,70,782	96,952	56,807	50,029	6,778	30,806	9,904	20,902
Jhajjar	2,90,144	2,11,816	78,328	32,331	22,195	10,136	2,57,813	1,89,621	68,192	1,65,502	1,18,822	46,680	17,450	15,329	2,121	15,950	6,712	9,238
Jind	3,68,000	2,78,335	89,665	25,404	17,487	7,917	3,42,596	2,60,848	81,748	1,86,731	1,33,949	52,782	57,278	52,612	4,666	25,387	10,082	15,305
Kaithal	3,06,787	2,31,091	75,696	20,690	13,373	7,317	2,86,097	2,17,718	68,379	1,64,792	1,21,576	43,216	35,063	32,606	2,457	26,993	13,182	13,811
Karnal	4,28,602	2,92,682	1,35,920	28,541	16,655	11,886	4,00,061	2,76,027	1,24,034	2,55,207	1,68,739	86,468	28,603	24,865	3,738	39,409	16,677	22,732
Kurukshetra	2,91,821	2,03,553	88,268	20,840	10,271	10,569	2,70,981	1,93,282	77,699	1,71,182	1,19,494	51,688	7,859	6,494	1,365	29,727	11,282	18,445
Mahendragarh	2,67,942	2,23,726	44,216	28,259	22,488	5,771	2,39,683	2,01,238	38,445	1,51,121	1,29,000	22,121	17,041	15,932	1,109	17,112	7,087	10,025
Nuh	2,23,635	1,87,398	36,237	11,469	7,395	4,074	2,12,166	1,80,003	32,163	1,50,360	1,31,459	18,901	6,424	5,610	814	15,041	6,776	8,265
Palwal	2,49,159	1,86,069	63,090	16,828	10,550	6,278	2,32,331	1,75,519	56,812	1,56,088	1,17,698	38,390	11,186	9,221	1,965	16,774	6,883	9,891
Panchkula	1,64,551	70,895	93,656	17,770	6,451	11,319	1,46,781	64,444	82,337	1,04,836	38,780	66,056	5,132	3,728	1,404	12,406	4,521	7,885
Panipat	3,27,306	1,73,502	1,53,804	29,538	14,909	14,629	2,97,768	1,58,593	1,39,175	1,93,543	94,822	98,721	26,265	19,875	6,390	28,900	8,720	20,180
Rewari	2,68,754	1,99,449	69,305	28,310	19,654	8,656	2,40,444	1,79,795	60,649	1,48,874	1,08,431	40,443	19,849	17,611	2,238	17,357	6,947	10,410
Rohtak	3,06,942	1,75,203	1,31,739	29,031	14,464	14,567	2,77,911	1,60,739	1,17,172	1,78,094	95,307	82,787	24,540	20,097	4,443	23,198	4,307	18,891
Sirsa	3,38,792	2,45,476	93,316	19,968	12,026	7,942	3,18,824	2,33,450	85,374	2,16,859	1,58,649	58,210	23,057	19,975	3,082	27,616	11,049	16,567
Sonipat	4,17,434	2,83,858	1,33,576	39,451	26,427	13,024	3,77,983	2,57,431	1,20,552	2,35,977	1,51,650	84,327	33,117	28,319	4,798	26,362	8,213	18,149
Yamunanagar	3,57,723	2,14,464	1,43,259	24,925	11,622	13,303	3,32,798	2,02,842	1,29,956	2,10,281	1,20,255	90,026	17,170	12,452	4,718	35,517	12,720	22,797
Total	70,88,008	44,44,365	26,43,643	6,19,804	3,22,995	2,96,809	64,68,204	41,21,370	23,46,834	42,22,543	25,58,711	16,63,832	4,84,121	4,02,376	81,745	5,44,076	1,91,764	3,52,312

AREA AND POPULATION
Uses of Census Houses : 2011 Census

Table 3.10 (Concld)

District	Occupied Census Houses used as																		Occupied locked census houses		
	School, college etc.			Hotel, lodge, guest houses			Hospital, dispensary etc.			Factory, workshop workshed etc.			Place of worship			Other non residential					
	Total	Rural	Urban	Total	Rural	Urban	Total	Rural	Urban	Total	Rural	Urban	Total	Rural	Urban	Total	Rural	Urban	Total	Rural	Urban
1	20	21	22	23	24	25	26	27	28	29	30	31	32	33	34	35	36	37	38	39	40
Ambala	1,126	811	315	504	329	175	575	322	253	1,995	722	1,273	2,649	2,028	621	44,922	35,732	9,190	2,071	684	1,387
Bhiwani	1,726	1,395	331	732	530	202	897	659	238	2,249	1,159	1,090	1,778	1,355	423	70,220	62,698	7,522	2,609	1,475	1,134
Faridabad	1,148	365	783	456	112	344	606	156	450	9,214	350	8,864	1,005	373	632	40,445	15,255	25,190	3,299	346	2,953
Fatehabad	944	789	155	330	223	107	624	441	183	1,504	833	671	1,468	1,260	208	39,993	37,124	2,869	601	383	218
Gurgaon	1,272	527	745	1,757	195	1,562	1,025	281	744	6,165	885	5,280	1,403	606	797	42,750	23,122	19,628	3,783	783	3,000
Hisar	2,180	1,077	1,103	1,280	395	885	836	465	371	1,918	653	1,265	1,495	1,046	449	56,951	46,784	10,167	1,952	756	1,196
Jhajjar	1,029	787	242	424	286	138	502	337	165	2,698	391	2,307	1,012	758	254	51,314	45,011	6,303	1,932	1,188	744
Jind	1,159	902	257	479	334	145	689	471	218	1,380	495	885	1,249	970	279	66,983	60,276	6,707	1,261	757	504
Kaithal	1,017	810	207	352	261	91	516	380	136	1,397	566	831	1,589	1,254	335	53,007	46,700	6,307	1,371	383	988
Karnal	1,332	1040	292	685	493	192	868	506	362	2,311	1,129	1,182	2,032	1,586	446	68,378	60,332	8,046	1,236	660	576
Kurukshetra	1,206	923	283	492	345	147	700	410	290	1,457	737	720	2,261	1,823	438	55,456	51,462	3,994	641	312	329
Mahendragarh	1,180	983	197	654	531	123	622	451	171	1,276	646	630	1,705	1,335	370	48,037	44,661	3,376	935	612	323
Nuh	894	760	134	277	195	82	404	232	172	732	357	375	1,723	1,485	238	36,024	32,892	3,132	287	237	50
Palwal	904	711	193	433	315	118	423	285	138	806	350	456	1,130	905	225	43,758	38,882	4,876	829	269	560
Panchkula	598	418	180	357	180	177	248	130	118	1,095	241	854	1,185	950	235	20,175	15,300	4,875	749	196	553
Panipat	859	505	354	388	180	208	595	311	284	4,947	908	4,039	1,108	712	396	39,392	32,035	7,357	1,771	525	1,246
Rewari	1,025	836	189	405	269	136	582	390	192	1,261	661	600	1,583	1,231	352	47,926	42,539	5,387	1,582	880	702
Rohtak	920	477	443	523	260	263	540	239	301	2,145	221	1,924	867	487	380	44,967	38,285	6,682	2,117	1,059	1,058
Sirsa	1,344	1,100	244	368	221	147	989	629	360	2,049	943	1,106	1,958	1,623	335	43,767	39,012	4,755	817	249	568
Sonipat	1,169	849	320	440	291	149	710	417	293	2,332	590	1,742	1,270	895	375	74,579	65,203	9,376	2,027	1,004	1,023
Yamunanagar	1,332	1,007	325	478	287	191	714	401	313	3,485	1,153	2,332	2,845	2,191	654	59,728	52,102	7,626	1,248	274	974
Total	24,364	17,072	7,292	11,814	6,232	5,582	13,665	7,913	5,752	52,416	13,990	38,426	33,315	24,873	8,442	10,48,772	8,85,407	1,63,365	33,118	13,032	20,086

Source : Directorate of Census Operations, Haryana.

AREA AND POPULATION
Villages classified by various population ranges in Haryana: 2011 Census

Table 3.11

District	Total number of inhabited villages	Total rural population	Less than 200		200-499		500-999		1,000-1,999		2,000-4,999		5,000-9,999		10,000 and above	
			Number	Population	Number	Population	Number	Population	Number	Population	Number	Population	Number	Population	Number	Population
1	2	3	4	5	6	7	8	9	10	11	12	13	14	15	16	17
Ambala	461	6,27,576	27	2,925	56	21,480	148	1,09,909	139	1,91,666	79	227,145	12	74,451	—	—
Bhiwani	442	13,13,123	5	405	17	6,885	39	30,134	126	1,92,251	192	5,66,388	48	3,23,386	15	1,93,674
Faridabad	144	3,70,878	10	884	10	3,241	20	15,382	31	45,430	57	1,64,803	12	82,801	4	58,337
Fatehabad	245	7,62,423	4	274	14	4,379	33	24,341	57	83,556	101	3,31,916	28	1,91,843	8	1,26,114
Gurgaon	229	4,72,179	6	567	15	5,296	45	34,882	72	1,05,813	80	2,42,478	10	64,182	1	18,961
Hisar	268	11,90,443	3	238	5	1,709	12	8,158	32	51,711	134	4,63,730	70	4,78,250	12	1,86,647
Jhajjar	247	7,15,066	7	644	5	1,897	15	11,993	82	1,24,008	109	3,56,691	25	1,69,416	4	50,417
Jind	302	10,28,569	3	284	4	1,400	17	13,913	71	1,11,172	154	5,01,334	45	3,01,149	8	99,317
Kaithal	267	8,38,293	7	707	14	4,678	37	28,687	69	1,02,283	93	3,00,589	33	2,15,467	14	1,85,882
Karnal	417	10,50,514	22	1,787	19	6,555	71	53,502	122	1,78,321	133	4,18,792	40	2,63,988	10	1,27,569
Kurukshetra	407	6,85,430	14	1,186	39	14,418	86	68,186	168	2,39,310	79	225,893	21	1,36,437	—	—
Mahendragarh	369	7,89,233	7	676	9	3,588	43	33,439	154	2,33,301	139	4,07,569	16	1,00,647	1	10,013
Nuh	412	9,65,157	13	1,278	34	11,881	66	47,456	130	1,91,798	132	4,08,655	29	1,93,190	8	1,10,899
Palwal	268	8,06,164	7	568	9	3,530	36	27,133	89	1,37,633	86	2,73,240	24	1,66,012	17	1,98,048
Panchkula	206	2,48,063	24	2,975	36	13,154	55	39,822	62	88,854	26	83,954	3	19,304	—	—
Panipat	176	6,50,352	3	217	4	1,543	11	8,048	38	58,243	80	2,69,382	34	2,39,013	6	73,906
Rewari	389	6,66,902	9	643	34	12,504	67	51,922	162	2,34,316	108	3,10,439	9	57,078	—	—
Rohtak	136	6,15,040	1	152	3	1,114	4	3,015	19	30,778	55	1,91,261	48	3,18,738	6	69,982
Sirsa	327	9,75,941	9	760	10	3,364	16	11,530	86	1,28,664	165	5,23,304	37	2,54,491	4	53,828
Sonipat	319	9,96,637	8	732	8	3,022	17	12,853	73	1,11,330	166	5,41,336	44	2,87,929	3	39,435
Yamunanagar	611	7,41,376	43	4,506	92	34,351	197	1,45,047	185	2,63,265	88	249,853	6	44,354	—	—
Total	**6,642**	**1,65,09,359**	**232**	**22,408**	**437**	**1,59,989**	**1,035**	**7,79,352**	**1,967**	**29,03,703**	**2,256**	**70,58,752**	**594**	**39,82,126**	**121**	**16,03,029**

Source : Directorate of Census Operations, Haryana.

AREA AND POPULATION

Towns classified by various population ranges in Haryana: 2011 Census

Table 3.12

District	Total number of towns	Total urban population	Less than 5,000		5,000-9,999		10,000-19,999		20,000-49,999		50,000-99,999		1,00,000 and above	
			Number	Population	Number	Population	Number	Population	Number	Population	Number	Population	Number	Population
1	2	3	4	5	6.	7	8	9	10	11	12	13	14	15
Ambala	15	5,00,774	2	8,130	5	33299	2	33,059	3	70789	1	55,370	2	2,98,246
Bhiwani	6	3,21,322	—	—	—	—	3	48,639	1	20,289	1	56,337	1	1,96,057
Faridabad	3	14,38,855	1	4,291	—	—	—	—	1	20,514	—	—	1	14,14,050
Fatehabad	4	1,79,588	—	—	1	7,788	—	—	1	37,152	2	1,34,648	—	—
Gurgaon	9	10,42,253	—	—	1	7,894	3	46,516	4	1,01,324	—	—	1	8,76,969
Hisar	11	5,53,488	—	—	2	11,607	4	53,325	3	94,762	1	86,770	1	3,01,383
Jhajjar	5	2,43,339	1	1,309	1	6,905	1	15,934	1	48,424	—	—	1	1,70,767
Jind	6	3,05,583	—	—	1	5,603	2	35,570	1	34,728	1	62,090	1	1,67,592
Kaithal	4	2,36,011	—	—	—	—	1	18,660	1	38,952	—	—	1	1,44,915
Karnal	8	4,54,810	—	—	1	8,922	3	52,863	3	90,885	—	—	1	2,86,827
Kurukshetra	5	2,79,225	—	—	—	—	1	13,726	3	1,10,347	—	—	1	1,55,152
Mahendragarh	5	1,32,855	—	—	2	16,157	1	12,989	1	29,128	1	74,581	—	—
Nuh	8	1,24,106	—	—	2	11,734	3	40,289	3	72,083	—	—	—	—
Palwal	6	2,36,544	—	—	1	5,413	2	25,990	1	23,072	1	50,143	1	1,28,730
Panchkula	8	3,13,230	3	13,750	2	18,079	—	—	2	68,167	—	—	1	2,11,355
Panipat	12	5,55,085	—	—	5	37,092	1	18,195	4	1,34,795	1	67,998	1	2,94,292
Rewari	9	2,33,430	—	—	6	43,289	1	16,776	1	30,344	—	—	1	1,43,021
Rohtak	5	4,46,164	—	—	1	7,506	—	—	3	64,366	—	—	1	3,74,292
Sirsa	5	3,19,248	—	—	—	—	—	—	3	83,841	1	52,873	1	1,82,534
Sonipat	8	4,53,364	1	3,692	2	12,344	—	—	3	82,287	1	65,708	1	2,78,149
Yamunanagar	12	4,72,829	—	—	3	27,799	6	80,586	1	22,479	—	—	2	3,41,571
Total	**154**	**88,42,103**	**8**	**31,172**	**36**	**2,61,431**	**34**	**5,13,117**	**45**	**13,15,126**	**11**	**7,06,518**	**20**	**60,14,739**

Source: Directorate of Census Operations, Haryana

AREA AND POPULATION

Area, population and density in the towns of Haryana: 2011 Census

Table 3.13

Particulars	Area (Sq.Km.)	Population	Persons (Per Sq.Km.)
1	2	3	4
A Towns			
Faridabad (M Corp.)	204.00	14,14,050	6,932
Gurgaon (M Corp. + OG)	184.59	8,86,519	4,803
Rohtak (M Cl)	72.18	3,74,292	5,186
Hisar (M Cl + OG)	49.43	3,07,024	6,211
Karnal (M Cl + OG)	29.46	3,02,140	10,256
Panipat (M Cl + OG)	21.86	2,95,970	13,539
Sonipat (M Cl + OG)	41.22	2,89,333	7,019
Yamunanagar (M Cl + OG)	16.48	2,17,071	13,172
Panchkula (M Cl)	32.60	2,11,355	6,483
Bhiwani (M Cl)	27.64	1,96,057	7,093
Ambala (M Cl)	34.14	1,95,153	5,716
Sirsa (M Cl)	24.43	1,82,534	7,472
Bahadurgarh (M Cl)	29.50	1,70,767	5,789
Jind (M Cl)	42.00	1,67,592	3,990
Thanesar (M Cl)	32.28	1,55,152	4,806
Kaithal (M Cl)	43.74	1,44,915	3,313
Rewari (M Cl)	22.50	1,43,021	6,356
Palwal (M Cl + OG)	8.42	1,31,926	15,668
Jagadhri (M Cl)	24.80	1,24,894	5,036
Ambala Sadar (M Cl + OG)	8.20	1,04,974	12,802
B Towns			
Hansi (M Cl)	10.50	86,770	8,264
Narnaul (M Cl)	12.67	74,581	5,886
Fatehabad (M Cl)	10.36	70,777	6,832
Panipat Taraf Makhdum Zadgan (CT)	6.54	67,998	10,397
Gohana (MC)	11.51	65,708	5,709
Tohana (M Cl)	13.76	63,871	4,642
Narwana (M Cl)	6.00	62,090	10,348
Charkhi Dadri (MC)	5.42	56,337	10,394
Ambala Cantt. (CB)	33.36	55,370	1,660
Mandi Dabwali (MC)	12.70	52,873	4,163
Hodal (MC)	5.39	50,143	9,303
C Towns			
123 Others	..	21,20,846	..

Source : Directorate of Census Operations Haryana.

A : Cities having population one lakh or more.

B : Towns having population 50,000 to 99,999.

C : Town having population less than 50,000.

AREA AND POPULATION

Trend in population of towns in Haryana : 1901 to 2011 Census

Table 3.14

Class and name of the City or Town	District	Population						
		2011	2001	1991	1981	1971	1951	1901
1	2	3	4	5	6	7	8	9
Class I								
Faridabad (M Corp.)	Faridabad	14,14,050	10,55,938	6,17,717	3,30,864	1,22,817	37,393	9,816
Gurgaon (M Corp. + OG)	Gurgaon	8,86,519	1,72,955	1,35,884	89,115	57,151	18,613	4,765
Rohtak (M Cl)	Rohtak	3,74,292	2,94,577	2,16,096	1,66,767	1,24,755	71,902	20,323
Hisar (M Cl + OG)	Hisar	3,07,024	2,63,186	1,81,255	1,37,369	89,437	35,297	17,647
Karnal (M Cl + OG)	Karnal	3,02,140	2,21,236	1,76,131	1,32,107	92,784	59,790	23,559
Panipat (M Cl + OG)	Panipat	2,95,970	2,68,899	1,91,212	1,37,927	87,981	54,981	26,914
Sonipat (M Cl + OG)	Sonipat	2,89,333	2,25,074	1,43,922	1,09,369	62,393	30,189	12,990
Yamunanagar (M Cl + OG)	Yamunanagar	2,17,071	1,89,696	2,19,754	1,09,304	72,594	15,684	13,462
Panchkula (M Cl)	Panchkula	2,11,355	1,40,925	70,375	11,239	. .	. .	. .
Bhiwani (M Cl)	Bhiwani	1,96,057	1,69,531	1,21,629	1,01,277	73,086	52,183	35,917
Ambala (M Cl)	Ambala	1,95,153	1,39,279	1,19,338	1,04,565	83,633	57,979	78,638
Sirsa (M Cl)	Sirsa	1,82,534	1,60,735	1,12,841	89,068	48,808	24,980	15,800
Bahadurgarh (M Cl)	Jhajjar	1,70,767	1,31,925	57,235	37,488	25,812	11,170	5,974
Jind (M Cl)	Jind	1,67,592	1,35,855	85,315	56,748	38,161	19,449	8,047
Thanesar (M Cl)	Kurukshetra	1,55,152	1,22,319	81,255	49,052	29,555	11,273	5,066
Kaithal (M Cl)	Kaithal	1,44,915	1,17,285	71,142	58,385	45,199	28,422	14,408
Rewari (M Cl)	Rewari	1,43,021	1,05,138	75,342	51,562	43,885	34,082	27,295
Palwal (M Cl + OG)	Palwal	1,31,926	1,00,722	59,168	47,328	36,207	13,915	12,830
Jagadhri (M Cl)	Yamunanagar	1,24,894	1,01,290	. .	43,102	35,094	23,943	13,462
Ambala (Sadar + OG) City	Ambala	1,04,974	1,06,568	1,19,338	80,741	..	..	..
Class II								
Hansi (M Cl)	Hisar	86,770	75,747	59,653	50,365	41,108	25,837	16,523
Narnaul (M Cl)	Mahendragarh	74,581	62,077	51,976	41,441	31,875	18,180	19,489
Fatehabad (M Cl)	Fatehabad	70,777	59,917	45,500	33,049	22,630	2,968	2,786
Panipat Taraf Makhdum Zadgan (CT)	Panipat	67,998	35155	. .	..	..	..	..
Gohana (MC)	Sonipat	65,708	48,532	32,496	26,188	16,754	8,796	6,567
Tohana (M Cl)	Fatehabad	63,871	51,519	34,215	25,487	16,789	7,955	. .
Narwana (M Cl)	Jind	62,090	50,435	38,533	29,242	21,319	10,368	. .
Charkhi Dadri (MC)	Bhiwani	56,337	44,895	32,253	27,315	19,484	8,795	7,009
Ambala Cantt. (CB)	Ambala	55370	61,748	. .	40462	102493	94043	–
Mandi Dabwali (MC)	Sirsa	52873	53,811	36,197	29,071	20,921	10,380	. .
Hodal (MC)	Palwal	50143	38,309	25,635	18,740	14,144	8,303	8,142

AREA AND POPULATION

Trend in population of towns in Haryana : 1901 to 2011 Census

Table 3.14 (Contd.)

Class and name of the City or Town	District	Population						
		2011	2001	1991	1981	1971	1951	1901
1	2	3	4	5	6	7	8	9
Class III								
Jhajjar (MC)	Jhajjar	48,424	39,002	27,693	24,247	18,947	10,514	12,227
Barwala (MC)	Hisar	43,384	33,132	24,891	17,648	. .	. .	. .
Panipat Taraf Ansar (CT)	Panipat	42,877	31,279	. .	..	..	..	..
Shahbad (MC)	Kurukshetra	42,607	37,289	31,462	26,308	21,500	17,301	11,009
Samalkha (MC + OG)	Panipat	39,710	29,866	18,384	13,532	. .	. .	. .
Cheeka (MC)	Kaithal	38,952	32,128	21,089	. .	. .	. .	. .
Pehowa (MC)	Kurukshetra	38,853	33,564	21,986	17,279	11,366	. .	. .
Gharaunda (MC)	Karnal	37,816	30,172	21,147	17,332	13,045	8,632	. .
Ratia (MC)	Fatehabad	37,152	23,826	17,644	13,065	. .	. .	. .
Ellenabad (MC)	Sirsa	36,623	32,795	22,312	. .	. .	. .	1,624
Sohna (MC)	Gurgaon	36,552	27,570	16,348	12,667	8,775	5,138	6,024
Pinjore (MC)	Panchkula	35,912	29,609	. .	. .	. .	. .	. .
Ganaur (MC)	Sonipat	35,603	29,006	20,962	16,489	8,399	. .	. .
Safidon (MC)	Jind	34,728	27,541	20,056	15,116	12,010	9,426	4,832
Kalka (MC + OG)	Panchkula	34,134	30,830	27,281	21,359	17,711	14,058	7,045
Pundri (MC + OG)	Kaithal	33,484	17,018	14,311	11,804	9,107	6,552	5,834
Dharuhera (MC)	Rewari	30,344	18,892	10,848	. .	. .	. .	. .
Mahendragarh (MC)	Mahendragarh	29,128	24,323	19,610	14,488	11,496	7,961	9,984
Ladwa (MC)	Kurukshetra	28,887	22,339	19,441	15,119	10,666	6,237	3,518
Panipat Taraf Rajputan (CT)	Panipat	28,803	18,815	. .	..	..	..	..
Assandh (MC)	Karnal	27,125	22,707	16,749	13,209	. .	. .	. .
Babiyal (CT)	Ambala	26,412	21,644	12,750	7,342	. .	. .	. .
Taraori (MC)	Karnal	25,944	22,201	16,103	12,803	. .	. .	. .
Gangwa (166) (CT)	Hisar	25,847	..	. .	..	..	..	..
Adampur (CT)	Hisar	25,531	..	. .	..	..	..	..
Rania (MC)	Sirsa	25,123	20,961	. .	16,714	..	. .	4,384
Kharkhoda (MC)	Sonipat	25,051	18,763	18,151	. .	. .	. .	3,765
Ferozepur jhirka (MC)	Nuh	24,750	17,755	12,413	9,400	7,962	4,444	7,278
Punahana (MC)	Nuh	24,734	13,179	8,679	. .	. .	. .	. .
Ugra Kheri (CT)	Panipat	24,440	..	. .	..	..	..	..
Manesar (CT)	Gurgaon	23,448	..	. .	..	..	..	..
Kalanaur (MC)	Rohtak	23,319	16,853	14,524	12,380	. .	. .	7,640
Palwal (Rural) (Part) (CT)	Palwal	23,072	..		..	..	..	..
Naraingarh (MC)	Ambala	22,832	18,210	13,832	9,370	6,880	. .	. .

AREA AND POPULATION

Trend in population of towns in Haryana : 1901 to 2011 Census

Table 3.14 (Contd.)

Class and name of the City or Town	District	Population						
		2011	2001	1991	1981	1971	1951	1901
1	2	3	4	5	6	7	8	9
Taoru (MC)	Nuh	22,599	17,328	12,534	6,912	. .	. .	. .
Sasauli (CT)	Yamunanagar	22,479	..	. .	..	..	..	..
Kalanwali (MC)	Sirsa	22,095	25,163	19,850	9,643	6,531	2,622	. .
Kundli (CT)	Sonipat	21,633	..	. .	..	..	..	..
Barara (CT)	Ambala	21,545	..	. .	..	..	..	..
Hailey Mandi (MC)	Gurgaon	20,906	17,081	13,263	10140	2252	1346	..
Sampla (MC)	Rohtak	20,563	..	. .	..	..	..	..
Tilpat (CT)	Faridabad	20,514	6,369	. .	. .	. .	. .	. .
Maham (MC)	Rohtak	20,484	18,174	15,083	11,722	10,541	8,536	7,824
Pataudi (MC)	Gurgaon	20,418	16,085	11,278	8,422	6,045	3,688	4,171
Bawani khera (MC)	Bhiwani	20,289	17424	14,159	11530	..	..	..
Class IV								
Siwani (MC)	Bhiwani	19,143	15,850	11,109	. .	. .	. .	397349
Kansepur (CT)	Yamunanagar	18,909	14,952	. .	. .	. .	. .	. .
Julana (MC)	Jind	18,755	13,635	11,424	9,294	6,890	3,522	. .
Kardhan (CT)	Ambala	18,662	9,579	. .	. .	. .	. .	. .
Kalayat (MC)	Kaithal	18,660	17051	12,872	10965	..	..	..
Kheri Nangal (CT)	Panipat	18,195	..	. .	..	..	..	..
Nilokheri (MC)	Karnal	17,938	16,405	13,911	11,078	9,357	6,287	. .
Indri (MC)	Karnal	17,487	14,511	11,131	8,304	. .	. .	. .
Nissing (MC)	Karnal	17,438	..	. .	..	..	..	..
Bhondsi (CT)	Gurgaon	17,410	..	. .	..	..	..	..
Narnaund (MC)	Hisar	17,242	15,116	12,197	. .	. .	. .	. .
Uchana (MC)	Jind	16,815	14,111	10,216	8,091	6,329	2,745	. .
Bawal (MC)	Rewari	16,776	12,144	9,010	7,760	6,529	5,392	5,739
Nuh (MC)	Nuh	16,260	11,039	7,492	5,992	4,730	2,892	. .
Beri (MC)	Jhajjar	15,934	16,162	14,508	13,490	12,336	9,952	9,723
Badshahpur (CT)	Gurgaon	15,593	..	. .	..	..	..	..
Tosham (CT)	Bhiwani	15,559	11,272	8,387	. .	5,039	. .	. .
Sadaura (CT)	Yamunanagar	14,818	13,176	11,818	10,131	8,971	7,566	9,812
Hathin (MC)	Palwal	14,421	10,916	7,863	6,553	. .	. .	4,301
Jandli (Part) (CT)	Ambala	14,397	..	. .	..	..	..	..
Loharu (MC)	Bhiwani	13,937	11,421	9,031	7,247	5,579	3,438	2,175
Ismailabad (CT)	Kurukshetra	13,726	..	. .	..	..	..	..
Radaur (CT)	Yamunanagar	13,690	11,737	10,165	8,105	6,539	3,837	. .
Farrukhnagar (MC)	Gurgaon	13,513	9,521	8,046	6,367	5,487	4,947	6,136

AREA AND POPULATION

Trend in population of towns in Haryana : 1901 to 2011 Census

Table 3.14 (Contd.)

Class and name of the City or Town	District	Population						
		2011	2001	1991	1981	1971	1951	1901
1	2	3	4	5	6	7	8	9
Uklana Mandi (CT)	Hisar	13,219	10,937	8,599	7,055	5,981	. .	. .
Kanina (MC)	Mahendragarh	12,989	10,195	8,601	7,131	5,875	3,457	. .
Pingwan (CT)	Nuh	12,612	..	. .	..	..	..	..
Satrod Kalan(CT)	Hisar	11,932	..	. .	..	..	..	..
Bilaspur (CT)	Yamunanagar	11,733	9,621	7,130	. .	. .	. .	. .
Hassan Pur (MC)	Palwal	11,569	9,090	7,130	5,109	. .	. .	. .
Nagina (CT)	Nuh	11,417	..	. .	..	..	..	..
Satrod Khas (CT)	Hisar	10,932	..	. .	..	..	..	..
Buria (CT)	Yamunanagar	10,903	9,830	7,850	6,258	4,645	3,635	5,865
Chhachhrauli (CT)	Yamunanagar	10,533	9,710	7,330	6,140	5,382	4,444	5,520
Class V				. .				
Bhakali (CT)	Rewari	9,970	..	. .	..	..	..	..
Farakhpur (CT)	Yamunanagar	9,569	8,740	6,579	. .	. .	. .	. .
Badhi Majra (CT)	Yamunanagar	9,188	..	. .	..	..	..	..
Maheshari (CT)	Rewari	9,180	..	. .	..	..	..	..
Chandi Mandir (CT)	Panchkula	9,051	..	. .	..	..	..	..
Mustafabad (CT)	Yamunanagar	9,042	8,516	7,301	. .	. .	. .	. .
Raipur Rani (CT)	Panchkula	9,028	7,031	. .	. .	. .	. .	. .
Uncha Siwana (CT)	Karnal	8,922	10,610	4,860	. .	. .	. .	. .
Sikanderpur (CT)	Panipat	8,894	..	. .	..	..	..	..
Panipat Sector 11&12 Part II (CT)	Panipat	8,876	..	. .	..	..	..	..
Nagal Chaudhry (CT)	Mahendragarh	8,538	7,368	. .	. .	. .	. .	. .
Boh (CT)	Ambala	8,482	..	. .	..	..	..	..
Saha (CT)i	Ambala	8,100	..	. .	..	..	..	..
Garhi Harsaru (CT)	Gurgaon	7,894	..	. .	..	..	..	..
Jhakal Mandi (CT)	Fatehabad	7,788	6,895	. .	4,609	3,919	2,040	. .
Ateli (MC)	Mahendragarh	7,619	5,673	4,457	2,993	1,937	1,015	. .
Sunari Kalan (CT)	Rohtak	7,506	..	. .	..	..	..	..
Aakera (CT)	Rewari	7,110	..	. .	..	..	..	..
Kabri (CT)	Panipat	7,049	..	. .	..	..	..	..
Badh Malak (CT)	Sonipat	6,938	..	. .	..	..	..	..
Ladrawan (CT)	Jhajjar	6,905	8,008	. .	. .	. .	. .	. .

AREA AND POPULATION

Trend in population of towns in Haryana : 1901 to 2011 Census

Table 3.14 (Contd.)

Class and name of the City or Town	District	Population						
		2011	2001	1991	1981	1971	1951	1901
1	2	3	4	5	6	7	8	9
Asan Khurd (CT)	Panipat	6,873	8,066	. .	. .	. .	. .	. .
Mayyer (CT)	Hisar	6,039	..	. .	..	..	..	..
Nanhera(CT)	Ambala	6,035	..	. .	..	..	..	..
Khori Kalan (CT)	Nuh	6,007	..	. .	..	..	..	..
Ghatal Mahaniawas (CT)	Rewari	6,005	..	. .	..	..	..	..
Rampura (CT)	Rewari	5,954	..	. .	..	..	..	..
Salamba (CT)	Nuh	5,727	..	. .	..	..	..	..
Tundla(CT)	Ambala	5,658	..	. .	..	..	..	..
Bhuran (CT)	Jind	5,603	..	. .	..	..	..	..
Satrod Khurd (CT)	Hisar	5,568	..	. .	..	..	..	..
Baghola (CT)	Palwal	5,413	..	. .	..	..	..	..
Bayyanpur (CT)	Sonipat	5,406	..	. .	..	..	..	..
Kachrauli (CT)	Panipat	5,400	..	. .	..	..	..	..
Manethi (CT)	Rewari	5,070	..	. .	..	..	..	..
Kanwla (CT)	Ambala	5,024	..	. .	..	..	..	..
Class—VI								
Bir Ghaghar (CT)	Panchkula	4,943	..		..	..	..	..
Ram Garh (CT)	Panchkula	4,934	..		..	..	..	..
Majra (CT)	Ambala	4,884	..		..	..	..	..
Piala (CT)	Faridabad	4,291	..		..	..	..	..
HMT Pinjore (CT)	Panchkula	3,873	disclassified		5,746	..	..	..
Fazalpur (CT)	Sonipat	3,692	..		..	..	..	..
Kakar Majra (CT)	Ambala	3,246	..		..	..	..	..
Faizabad (CT)	Jhajjar	1,309	. .		. .	. .	. .	. .

Source : Census of India 1971, 1981, 2001 and 2011.

Note : Class ranges of population.

I : 1,00,000 and above

II : 50,000 to 99,999

III : 20,000 to 49,999

IV : 10,000 to 19,999

V : 5,000 to 9,999

VI : Upto 4,999

AREA AND POPULATION

Cities having population of 1,00,000 and above in Haryana : 2011 Census

Table 3.15

City	Civic status of the City	Population			Literates			Sex Ratio
		Male	Female	Persons	Male	Female	Persons	
1	2	3	4	5	6	7	8	9
Panchkula	MCl	1,11,731	99,624	2,11,355	88,982	73,049	1,62,031	892
Ambala Sadar	MCl	53,664	49,429	1,03,093	43,996	38,287	82,283	921
Ambala	MCl	1,02,607	92,546	1,95,153	82,859	69,687	1,52,546	902
Yamunanagar	MCl	1,15,439	1,01,238	2,16,677	91,237	73,435	1,64,672	877
Jagadhri	MCl	67,685	57,209	1,24,894	52,995	41,473	94,468	845
Thanesar	MCl	83,994	71,158	1,55,152	67,017	51,309	1,18,326	847
Kaithal	MCl	76,794	68,121	1,44,915	57,819	43,125	1,00,944	887
Karnal	MCl	1,51,287	1,35,540	2,86,827	1,18,533	96,666	2,15,199	896
Panipat	MCl	1,57,148	1,37,144	2,94,292	1,19,650	93,471	2,13,121	873
Sonipat	MCl	1,48,364	1,29,785	2,78,149	1,18,281	91,831	2,10,112	875
Jind	MCl	89,253	78,339	1,67,592	70,325	51,694	1,22,019	878
Sirsa	MCl	96,175	86,359	1,82,534	73,089	58,481	1,31,570	898
Hisar	MCl	1,63,231	1,38,152	2,31,383	1,30,507	95,733	2,26,280	846
Bhiwani	MCl	1,04,026	92,031	1,96,057	81,431	62,015	1,43,446	885
Rohtak	MCl	1,98,237	1,76,055	3,74,292	1,58,137	1,26,432	2,84,569	888
Bhadurgarh	MCl	91,721	79,046	1,70,767	72,471	54,718	1,27,189	862
Rewari	MCl	75,764	67,257	1,43,021	61,372	47,937	1,09,309	888
Gurgaon	M.Corp.	4,75,032	4,01,937	8,76,969	3,76,978	2,92,730	6,69,708	846
Faridabad	M.Corp.	7,54,542	6,59,508	14,14,050	5,84,726	4,43,366	10,28,092	874
Palwal	MCl	68,316	60,414	1,28,730	52,226	39,070	91,296	884

Source : Directorate of Census Operations, Haryana.

MCl : Municipal Council.

M.Corp : Municipal Corporation

AREA AND POPULATION

District-wise rural/urban workers and non-workers in Haryana : 2011 Census

Table 3.16

District	Main workers			Marginal workers			Non-workers			Main workers as %age to total population
	Total	Rural	Urban	Total	Rural	Urban	Total	Rural	Urban	
1	2	3	4	5	6	7	8	9	10	11
Ambala	3,19,475	1,63,089	1,56,386	52,664	32,757	19,907	7,56,211	4,31,730	3,24,481	28.31
Bhiwani	4,45,675	3,63,953	81,722	1,77,331	1,62,249	15,082	10,11,439	7,86,921	2,24,518	27.27
Faridabad	4,95,316	84,456	4,10,860	83,913	22,302	61,611	12,30,504	2,64,120	9,66,384	27.37
Fatehabad	2,86,258	2,36,013	50,245	82,825	76,597	6,228	5,72,928	4,49,813	1,23,115	30.39
Gurgaon	4,87,441	1,24,933	3,62,508	57,275	33,529	23,746	9,69,716	3,13,717	6,55,999	32.19
Hisar	5,31,227	3,73,906	1,57,321	1,60,394	1,33,178	27,216	10,52,310	6,83,359	3,68,951	30.46
Jhajjar	2,46,457	1,82,688	63,769	80,077	71,145	8,932	6,31,871	4,61,233	1,70,638	25.72
Jind	3,85,851	3,06,210	79,641	1,37,571	1,23,951	13,620	8,10,730	5,98,408	2,12,322	28.92
Kaithal	2,90,663	2,27,767	62,896	83,236	73,119	10,117	7,00,405	5,37,407	1,62,998	27.06
Karnal	4,11,533	2,79,139	1,32,394	1,04,529	83,975	20,554	9,89,262	6,87,400	3,01,862	27.34
Kurukshetra	2,85,904	2,03,388	82,516	50,876	43,885	6,991	6,27,875	4,38,157	1,89,718	29.64
Mahendragarh	2,12,402	1,79,064	33,338	1,26,182	1,18,900	7,282	5,83,504	4,91,269	92,235	23.03
Nuh	2,04,178	1,79,382	24,796	85,786	79,339	6,447	7,99,299	7,06,436	92,863	18.74
Palwal	2,16,932	1,64,067	52,865	92,631	78,161	14,470	7,33,145	5,63,936	1,69,209	20.80
Panchkula	1,82,831	75,246	1,07,585	28,648	19,481	9,167	3,49,814	1,53,336	1,96,478	32.57
Panipat	3,39,016	1,67,683	1,71,333	73,302	54,248	19,054	7,93,119	4,28,421	3,64,698	28.12
Rewari	2,50,219	1,82,761	67,458	87,508	81,614	5,894	5,62,605	4,02,527	1,60,078	27.79
Rohtak	2,88,949	1,66,788	1,22,161	57,018	45,893	11,125	7,15,237	4,02,359	3,12,878	27.23
Sirsa	3,99,169	3,06,128	93,041	1,02,834	90,615	12,219	7,93,186	5,79,198	2,13,988	30.82
Sonipat	3,96,763	2,71,676	1,25,087	1,26,416	1,04,512	21,904	9,26,822	6,20,449	3,06,373	27.36
Yamunanagar	3,39,024	1,97,468	1,41,556	50,209	37,857	12,352	8,24,972	5,06,051	3,18,921	27.92
Total 2011	70,15,283	44,35,805	25,79,478	19,01,225	15,67,307	3,33,918	1,64,34,954	1,05,06,247	59,28,707	27.67

Source : Directorate of Census Operations, Haryana.

AREA AND POPULATION

Number and percentage distribution of workers (main + marginal) by broad industrial categories in Haryana : 2011 Census

Table 3.17

Categories	Number			Percentage to total		
	Male	Female	Total	Male	Female	Total
1	2	3	4	5	6	7
Cultivators	17,89,122	6,91,679	24,80,801	26.28	32.78	27.82
Agricultural Labourers	10,41,241	4,86,892	15,28,133	15.30	23.08	17.14
Workers in Household Industries	1,86,533	75,747	2,62,280	2.74	3.59	2.94
Other Workers	37,89,740	8,55,554	46,45,294	55.68	40.55	52.10
Total Workers (Main + Marginal)	**68,06,636**	**21,09,872**	**89,16,508**	**100.00**	**100.00**	**100.00**

Source : Directorate of Census Operations, Haryana.

Note : The main worker is one who has worked for 183 days or more in a year in one or more than one economic activity. A person who has worked for less than 183 days in a year is considered a marginal worker.

AREA AND POPULATION
Working population (main + marginal) classified into broad industrial categories in Haryana: 2011 Census

Table 3.18

District	Total Workers (Main + Marginal)														
	As Cultivator			As Agricultural labourer			In Household Industry			Other Workers			Total Workers (Main + Marginal)		
	Male	Female	Total	Male	Female	Total	Male	Female	Total	Male	Female	Total	Male	Female	Total
1	2	3	4	5	6	7	8	9	10	11	12	13	14	15	16
Ambala	49,414	3,457	52,871	49,592	7,701	57,293	12,943	2,810	15,753	2,08,171	38,051	2,46,222	3,20,120	52,019	3,72,139
Bhiwani	1,84,450	1,04,093	2,88,543	66,337	37,451	1,03,788	9,155	5,700	14,855	1,70,736	45,084	2,15,820	4,30,678	1,92,328	6,23,006
Faridabad	22,833	4,872	27,705	22,007	7,281	29,288	25,550	6,736	32,286	4,06,543	83,407	4,89,950	4,76,933	1,02,296	5,79,229
Fatehabad	92,058	40,192	1,32,250	63,094	34,903	97,997	4,233	2,325	6,558	1,04,113	28,165	1,32,278	2,63,498	1,05,585	3,69,083
Gurgaon	41,842	14,204	56,046	19,113	7,984	27,097	13,764	4,464	18,228	3,57,737	85,608	4,43,345	4,32,456	1,12,260	5,44,716
Hisar	1,65,785	95,335	2,61,120	89,883	54,330	1,44,213	11,787	4,310	16,097	2,20,866	49,325	2,70,191	4,88,321	2,03,300	6,91,621
Jhajjar	81,291	31,098	1,12,389	31,176	13,669	44,845	6,616	2,638	9,254	1,30,937	29,109	1,60,046	2,50,020	76,514	3,26,534
Jind	1,50,710	79,677	2,30,387	63,265	38,806	1,02,071	6,371	2,743	9,114	1,47,931	33,919	1,81,850	3,68,277	1,55,145	5,23,422
Kaithal	1,04,344	23,672	1,28,016	58,862	26,789	85,651	6,382	3,068	9,450	1,23,108	27,674	1,50,782	2,92,696	81,203	3,73,899
Karnal	96,503	15,785	1,12,288	95,557	38,166	1,33,723	11,156	4,155	15,311	2,08,430	46,310	2,54,740	4,11,646	1,04,416	5,16,062
Kurukshetra	63,466	5,442	68,908	59,888	26,002	85,890	4,607	2,119	6,726	1,40,595	34,661	1,75,256	2,68,556	68,224	3,36,780
Mahendragarh	88,508	60,638	1,49,146	21,343	16,977	38,320	5,130	2,509	7,639	1,17,954	25,525	1,43,479	2,32,935	1,05,649	3,38,584
Nuh	77,019	27,218	1,04,237	36,260	19,018	55,278	3,841	2,182	6,023	1,07,522	16,904	1,24,426	2,24,642	65,322	2,89,964
Palwal	69,851	21,655	91,506	38,891	21,794	60,685	6,308	2,258	8,566	1,26,414	22,392	1,48,806	2,41,464	68,099	3,09,563
Panchkula	19,285	7,397	26,682	9,975	2,852	12,827	7,064	2,806	9,870	1,28,541	33,559	1,62,100	1,64,865	46,614	2,11,479
Panipat	57,738	14,382	72,120	44,406	17,952	62,358	11,228	4,596	15,824	2,15,295	46,721	2,62,016	3,28,667	83,651	4,12,318
Rewari	66,206	36,492	1,02,698	15,596	12,619	28,215	5,386	4,396	9,782	1,48,138	48,894	1,97,032	2,35,326	1,02,401	3,37,727
Rohtak	72,913	22,819	95,732	26,605	9,963	36,568	5,548	2,973	8,521	1,67,580	37,566	2,05,146	2,72,646	73,321	3,45,967
Sirsa	1,23,471	40,826	1,64,297	97,815	49,227	1,47,042	7,922	4,030	11,952	1,40,254	38,458	1,78,712	3,69,462	1,32,541	5,02,003
Sonipat	1,03,111	39,233	1,42,344	66,919	34,814	1,01,733	11,702	6,482	18,184	2,09,353	51,565	2,60,918	3,91,085	1,32,094	5,23,179
Yamunanagar	58,324	3,192	61,516	64,657	8,594	73,251	9,840	2,447	12,287	2,09,522	32,657	2,42,179	3,42,343	46,890	3,89,233
Total	**17,89,122**	**6,91,679**	**24,80,801**	**10,41,241**	**4,86,892**	**15,28,133**	**1,86,533**	**75,747**	**2,62,280**	**37,89,740**	**8,55,554**	**46,45,294**	**68,06,636**	**21,09,872**	**89,16,508**

Source : Directorate of Census Operations, Haryana.

AREA AND POPULATION
Age-wise distribution of rural and urban population in Haryana
2011 Census

Table 3.19

Age Group	Total Population			Rural			Urban		
	Male	Female	Total	Male	Female	Total	Male	Female	Total
1	2	3	4	5	6	7	8	9	10
All Ages	1,34,94,734	1,18,56,728	2,53,51,462	87,74,006	77,35,353	1,65,09,359	47,20,728	41,.21,375	88,42,103
0—4	12,83,789	10,78,730	23,62,519	8,70,623	7,32,300	16,02,923	4,13,166	3,46,430	7,59,596
5—9	13,71,825	11,26,932	24,98,757	9,20,472	7,59,410	16,79,882	4,51,353	3,67,522	8,18,875
10—14	14,74,136	11,94,542	26,68,678	9,96,086	8,16,773	18,12,859	4,78,050	3,77,769	8,55,819
15—19	14,87,548	11,89,842	26,77,390	9,94,391	8,05,600	17,99,991	4,93,157	3,84,242	8,77,399
20—24	13,72,799	11,94,687	25,67,486	8,89,577	7,69,002	16,58,579	4,83,222	4,25,685	9,08,907
25—29	11,78,340	10,53,619	22,31,959	7,37,729	6,46,512	13,84,241	4,40,611	4,07,107	8,47,718
30—34	9,76,844	9,16,747	18,93,591	6,05,409	5,68,791	11,74,200	3,71,435	3,47,956	7,19,391
35—39	9,12,717	8,49,146	17,61,863	5,69,510	5,28,103	10,97,613	3,43,207	3,21,043	6,64,250
40—44	7,90,581	7,15,369	15,05,950	4,95,956	4,51,413	9,47,369	2,94,625	2,63,956	5,58,581
45—49	6,55,749	5,86,065	12,41,814	4,03,338	3,61,716	7,65,054	2,52,411	2,24,349	4,76,760
50—54	5,10,688	4,54,540	9,65,228	3,10,495	2,79,793	5,90,288	2,00,193	1,74,747	3,74,940
55—59	3,74,209	3,76,729	7,50,938	2,24,344	2,38,544	4,62,888	1,49,865	1,38,185	2,88,050
60—64	4,13,958	4,30,391	8,44,349	2,76,636	2,97,321	5,73,957	1,37,322	1,33,070	2,70,392
65—69	2,55,270	2,49,169	5,04,439	1,71,739	1,71,688	3,43,427	83,531	77,481	1,61,012
70—74	1,88,304	1,85,857	3,74,161	1,30,774	1,29,624	2,60,398	57,530	56,233	1,13,763
75—79	97,692	98,525	1,96,217	68,101	68,863	1,36,964	29,591	29,662	59,253
80 and above	1,33,397	1,41,192	2,74,589	97,815	1,00,330	1,98,145	35,582	40,862	76,444
Age not stated	16,888	14,646	31,534	11,011	9,570	20,581	5,877	5,076	10,953
0—6	18,43,109	15,37,612	33,80,721	12,45,090	10,40,022	22,85,112	5,98,019	4,97,590	10,95,609
7 and above	1,16,34,737	1,03,04,470	2,19,39,207	75,17,905	66,85,761	1,42,03,666	41,16,832	36,18,709	77,35,541

Source : Directorate of Census Operations, Haryana.

AREA AND POPULATION
Religion-wise population in Haryana : 2011 Census

Table 3.20

District	Hindu	Sikh	Muslim	Christian	Buddhist	Jain	Other Religion	Religion not stated	Total
1	2	3	4	5	6	7	8	9	10
Ambala	9,55,096	1,38,202	22,143	3,705	381	4,845	110	3,868	11,28,350
Bhiwani	16,11,031	2,401	15,515	873	254	1,016	26	3,329	16,34,445
Faridabad	15,88,407	34,572	1,61,680	9,743	640	4,883	249	9,559	18,09,733
Fatehabad	7,79,243	1,50,969	8,360	996	171	1,172	530	570	9,42,011
Gurgaon	14,08,801	15,097	70,842	9,725	944	7,451	254	1,318	15,14,432
Hisar	17,01,061	12,270	21,650	1,945	334	3,620	33	3,018	17,43,931
Jhajjar	9,45,693	1,042	8,247	734	105	645	22	1,917	9,58,405
Jind	12,76,669	29,103	23,016	889	172	2,594	56	1,653	13,34,152
Kaithal	9,74,520	87,558	8,232	1,769	265	351	70	1,539	10,74,304
Karnal	13,41,002	1,26,207	31,650	2,049	532	1,516	49	2,319	15,05,324
Kurukshetra	8,05,175	1,40,395	15,970	1,943	214	375	106	477	9,64,655
Mahendragarh	9,13,251	1,737	5,660	301	75	644	15	405	9,22,088
Nuh	2,21,846	592	8,62,647	1,235	516	1,453	4	970	10,89,263
Palwal	8,26,342	3,971	2,08,566	932	345	915	20	1,617	10,42,708
Panchkula	4,90,702	40,951	23,451	2,583	1,008	1,626	90	882	5,61,293
Panipat	10,83,936	25,064	86,622	2,261	289	4,647	99	2,519	12,05,437
Rewari	8,89,133	1,804	5,713	701	202	1,525	12	1,242	9,00,332
Rohtak	10,43,887	3,916	8,185	732	200	3,491	24	769	10,61,204
Sirsa	9,40,255	3,38,962	9,524	2,186	370	2,256	624	1,012	12,95,189
Sonipat	13,90,149	4,484	45,100	1,405	336	6,033	29	2,465	14,50,001
Yamunanagar	9,84,929	84,455	1,38,569	3,646	161	1,555	126	764	12,14,205
Total	**2,21,71,128**	**12,43,752**	**17,81,342**	**50,353**	**7,514**	**52,613**	**2,548**	**42,212**	**2,53,51,462**

Source : Directorate of Census Operations, Haryana.

AREA AND POPULATION
Scheduled Castes population in Haryana : 2011 Census

Table 3.21

District	Scheduled Castes									%age of SC to total population
	Total			Rural			Urban			
	Male	Female	Total	Male	Female	Total	Male	Female	Total	
1	2	3	4	5	6	7	8	9	10	11
Ambala	1,56,874	1,39,372	2,96,246	1,10,736	97,488	208,224	46,138	41,884	88,022	26.25
Bhiwani	1,81,475	1,59,687	3,41,162	1,46,464	1,28,413	274,877	35,011	31,274	66,285	20.87
Faridabad	1,19,495	1,04,304	2,23,799	37,920	33,544	71,464	81,575	70,760	1,52,335	12.37
Fatehabad	1,49,111	1,35,246	2,84,357	1,25,461	1,13,754	239,215	23,650	21,492	45,142	30.19
Gurgaon	1,04,332	93,605	1,97,937	47,249	42,864	90,113	57,083	50,741	1,07,824	13.07
Hisar	2,17,338	1,91,447	4,08,785	1,61,528	1,41,049	302,577	55,810	50,398	1,06,208	23.44
Jhajjar	90,856	79,592	1,70,448	69,894	61,019	130,913	20,962	18,573	39,535	17.78
Jind	1,50,940	1,31,411	2,82,351	1,22,596	1,06,208	228,804	28,344	25,203	53,547	21.16
Kaithal	1,31,486	1,16,027	2,47,513	1,07,815	95,063	202,878	23,671	20,964	44,635	23.04
Karnal	1,79,681	1,59,923	3,39,604	1,37,535	1,21,985	259,520	42,146	37,938	80,084	22.56
Kurukshetra	1,13,311	1,01,817	2,15,128	91,213	82,347	173,560	22,098	19,470	41,568	22.3
Mahendragarh	82,420	73,894	1,56,314	72,014	64,297	136,311	10,406	9,597	20,003	16.95
Nuh	39,743	35,508	75,251	30,312	26,926	57,238	9,431	8,582	18,013	6.91
Palwal	1,07,741	95,382	2,03,123	79,214	69,679	148,893	28,527	25,703	54,230	19.48
Panchkula	53,868	47,962	1,01,830	27,259	24,225	51,484	26,609	23,737	50,346	18.14
Panipat	1,09,695	96,518	2,06,213	69,446	60,766	130,212	40,249	35,752	76,001	17.11
Rewari	95,571	87,035	1,82,606	73,617	67,020	140,637	21,954	20,015	41,969	20.28
Rohtak	1,15,573	1,01,316	2,16,889	72,114	62,821	134,935	43,459	38,495	81,954	20.44
Sirsa	2,02,430	1,84,951	3,87,381	1,63,211	1,48,848	312,059	39,219	36,103	75,322	29.91
Sonipat	1,44,516	1,25,419	2,69,935	103,444	89,238	192,682	41,072	36,181	77,253	18.62
Yamunanagar	1,63,200	1,43,543	3,06,743	1,24,252	1,09,261	233,513	38,948	34,282	73,230	25.26
Total	27,09,656	24,03,959	51,13,615	19,73,294	17,46,815	37,20,109	7,36,362	6,57,144	13,93,506	20.17

Source : Directorate of Census Operations, Haryana.

Note : There are no Scheduled Tribes in Haryana.

AREA AND POPULATION
Scheduled Castes working population classified into broad industrial categories in Haryana : 2011 Census

Table 3.22

District	Total Workers											
	As Cultivator			As Agricultural Labourer			In Household Industry			Other Workers		
	Male	Female	Total	Male	Female	Total	Male	Female	Total	Male	Female	Total
1	2	3	4	5	6	7	8	9	10	11	12	13
Ambala	2,553	319	2,872	18,869	2,130	20,999	1,316	295	1,611	42,989	6,290	49,279
Bhiwani	8,568	2,390	10,958	21,991	6,096	28,087	847	295	1,142	30,874	5,237	36,111
Faridabad	942	223	1,165	2,634	694	3,328	1,577	413	1,990	41,360	6,669	48,029
Fatehabad	5,504	1,649	7,153	29,533	8,052	37,585	530	274	804	26,656	5,604	32,260
Gurgaon	1,075	201	1,276	4,054	985	5,039	952	333	1,285	35,365	6,048	41,413
Hisar	7,248	2,382	9,630	36,656	12,520	49,176	1,376	540	1,916	37,796	7,778	45,574
Jhajjar	1,240	420	1,660	7,330	1,622	8,952	552	111	663	20,073	3,252	23,325
Jind	3,002	1,028	4,030	24,119	7,051	31,170	697	238	935	27,857	4,938	32,795
Kaithal	2,027	367	2,394	21,755	4,558	26,313	852	373	1,225	23,899	4,143	28,042
Karnal	3,989	804	4,793	27,922	6,726	34,648	1,528	434	1,962	34,790	6,739	41,529
Kurukshetra	1,939	201	2,140	21,730	5,573	27,303	490	231	721	26,816	5,707	32,523
Mahendragarh	1,231	350	1,581	3,116	745	3,861	391	76	467	19,362	2,689	22,051
Nuh	636	159	795	1,885	309	2,194	237	70	307	8,815	1,201	10,016
Palwal	2,326	506	2,832	6,510	1,538	8,048	648	141	789	21,933	2,626	24,559
Panchkula	790	295	1,085	2,189	556	2,745	482	200	682	21,120	5,034	26,154
Panipat	1,239	319	1,558	9,397	2,351	11,748	811	456	1,267	30,836	6,568	37,404
Rewari	1,053	349	1,402	3,387	1,005	4,392	598	310	908	28,523	5,194	33,717
Rohtak	1,341	369	1,710	8,324	1,960	10,284	497	228	725	30,271	5,188	35,459
Sirsa	8,188	2,227	10,415	50,182	12,027	62,209	1,065	492	1,557	30,375	6,925	37,300
Sonipat	1,711	469	2,180	15,992	4,894	20,886	941	301	1,242	32,131	6,159	38,290
Yamunanagar	2,722	259	2,981	25,050	1,944	26,994	935	357	1,292	42,769	4,903	47,672
Total	59,324	15,286	74,610	3,42,625	83,336	4,25,961	17,322	6,168	23,490	6,14,610	1,08,892	7,23,502

AREA AND POPULATION
Scheduled Castes working population classified into broad industrial categories in Haryana : 2011 Census

Table 3.22 (Concld)

District	Total workers								
	Main workers			Marginal workers			Non-workers		
	Male	Female	Total	Male	Female	Total	Male	Female	Total
1	14	15	16	17	18	19	20	21	22
Ambala	65,727	9,034	74,761	15,802	5,406	21,208	75,345	1,24,932	2,00,277
Bhiwani	62,280	14,018	76,298	26,963	22,261	49,224	92,232	1,23,408	2,15,640
Faridabad	46,513	7,999	54,512	10,097	4,608	14,705	62,885	91,697	1,54,582
Fatehabad	62,223	15,579	77,802	14,903	18,638	33,541	71,985	1,01,029	1,73,014
Gurgaon	41,446	7,567	49,013	8,755	4,633	13,388	54,131	81,405	1,35,536
Hisar	83,076	23,220	1,06,296	27,151	25,062	52,213	1,07,111	1,43,165	2,50,276
Jhajjar	29,195	5,405	34,600	14,170	6,780	20,950	47,491	67,407	1,14,898
Jind	55,675	13,255	68,930	19,619	18,073	37,692	75,646	1,00,083	1,75,729
Kaithal	48,533	9,441	57,974	17,807	14,338	32,145	65,146	92,248	1,57,394
Karnal	68,229	14,703	82,932	22,752	15,997	38,749	88,700	1,29,223	2,17,923
Kurukshetra	50,975	11,712	62,687	8,152	9,302	17,454	54,184	80,803	1,34,987
Mahendragarh	24,100	3,860	27,960	14,687	10,037	24,724	43,633	59,997	1,03,630
Nuh	11,573	1,739	13,312	5,532	2,495	8,027	22,638	31,274	53,912
Palwal	31,417	4,811	36,228	15,303	7,421	22,724	61,021	83,150	1,44,171
Panchkula	24,581	6,085	30,666	3,772	2,312	6,084	25,515	39,565	65,080
Panipat	42,283	9,694	51,977	11,757	7,228	18,985	55,655	79,596	1,35,251
Rewari	33,561	6,858	40,419	12,784	10,293	23,077	49,226	69,884	1,19,110
Rohtak	40,433	7,745	48,178	14,303	5,351	19,654	60,837	88,220	1,49,057
Sirsa	89,810	21,671	1,11,481	17,082	23,939	41,021	95,538	1,39,341	2,34,879
Sonipat	50,775	11,823	62,598	20,511	13,480	33,991	73,230	1,00,116	1,73,346
Yamunanagar	71,476	7,463	78,939	13,507	5,252	18,759	78,217	1,30,828	2,09,045
Total	10,33,881	2,13,682	12,47,563	3,15,409	2,32,906	5,48,315	13,60,366	19,57,371	33,17,737

Source : Directorate of Census Operations, Haryana.

AREA AND POPULATION
Literacy in Haryana: 2011 Census

Table 3.23

District	Literate and educated persons								
	Total			Rural			Urban		
	Male	Female	Total	Male	Female	Total	Male	Female	Total
1	2	3	4	5	6	7	8	9	10
Ambala	4,61,288	3,56,737	8,18,025	2,44,282	1,82,360	4,26,642	2,17,006	1,74,377	3,91,383
Bhiwani	6,43,158	4,26,713	10,69,871	5,11,763	3,28,399	8,40,162	1,31,395	98,314	2,29,709
Faridabad	7,34,940	5,37,799	12,72,739	1,39,717	87,305	2,27,022	5,95,223	4,50,494	10,45,717
Fatehabad	3,27,471	2,30,107	5,57,578	2,58,814	1,75,717	4,34,531	68,657	54,390	1,23,047
Gurgaon	6,38,666	4,72,450	11,11,116	1,92,288	1,31,799	3,24,087	446,378	3,40,651	7,87,029
Hisar	6,70,200	4,44,111	11,14,311	4,39,026	2,75,770	7,14,796	2,31,174	1,68,341	3,99,515
Jhajjar	3,99,480	2,76,611	6,76,091	2,96,833	1,99,622	4,96,455	1,02,647	76,989	1,79,636
Jind	5,02,049	3,30,709	8,32,758	3,77,967	2,39,748	6,17,715	1,24,082	90,961	2,15,043
Kaithal	3,85,782	2,60,747	6,46,529	2,93,066	1,92,157	4,85,223	92,716	68,590	1,61,306
Karnal	5,64,516	4,13,497	9,78,013	3,80,886	2,66,997	6,47,883	1,83,630	1,46,500	3,30,130
Kurukshetra	3,70,828	2,76,065	6,46,893	2,53,287	1,84,384	4,37,671	1,17,541	91,681	2,09,222
Mahendragarh	3,80,440	2,49,815	6,30,255	3,24,741	2,08,701	5,33,442	55,699	41,114	96,813
Nuh	3,08,435	1,46,462	4,54,897	2,66,086	1,18,663	3,84,749	42,349	27,799	70,148
Palwal	3,79,696	2,20,100	5,99,796	2,87,360	1,54,625	4,41,985	92,336	65,475	1,57,811
Panchkula	2,29,862	1,75,456	4,05,318	95,926	67,501	1,63,427	1,33,936	1,07,955	2,41,891
Panipat	4,64,136	3,22,463	7,86,599	2,43,714	1,59,230	4,02,944	2,20,422	1,63,233	3,83,655
Rewari	3,75,453	2,61,494	6,36,947	2,76,558	1,87,894	4,64,452	98,895	73,600	1,72,495
Rohtak	4,36,025	3,11,557	7,47,582	2,48,850	1,63,817	4,12,667	187,175	1,47,740	3,34,915
Sirsa	4,56,968	3,25,929	7,82,897	3,31,990	2,27,645	5,59,635	1,24,978	98,284	2,23,262
Sonipat	5,89,881	4,08,435	9,98,316	4,00,112	2,65,029	6,65,141	1,89,769	1,43,406	3,33,175
Yamunanagar	4,74,793	3,57,664	8,32,457	2,76,833	2,00,980	4,77,813	1,97,960	1,56,684	3,54,644
Total	**97,94,067**	**68,04,921**	**1,65,98,988**	**61,40,099**	**40,18,343**	**1,01,58,442**	**36,53,968**	**27,86,578**	**64,40,546**

Source : Directorate of Census Operations, Haryana.

AREA AND POPULATION
Literacy among Scheduled Castes in Haryana : 2011 Census

Table 3.24

District	Number of literate Scheduled Castes									%age of Literate S.C. to total S.C.
	Rural			Urban			Total			
	Male	Female	Total	Male	Female	Total	Male	Female	Total	
1	2	3	4	5	6	7	8	9	10	11
Ambala	76,629	54,139	1,30,768	33,507	25,528	59,035	1,10,136	79,667	1,89,803	64.07
Bhiwani	95,893	59,890	1,55,783	23,481	16,069	39,550	1,19,374	75,959	1,95,333	57.26
Faridabad	26,003	16,073	42,076	54,239	34,812	89,051	80,242	50,885	1,31,127	58.59
Fatehabad	67,562	44,247	1,11,809	13,156	9,264	22,420	80,718	53,511	1,34,229	47.2
Gurgaon	34,825	23,918	58,743	41,029	28,808	69,837	75,854	52,726	1,28,580	64.96
Hisar	97,095	60,152	1,57,247	36,486	24,780	61,266	1,33,581	84,932	2,18,513	53.45
Jhajjar	49,550	32,311	81,861	15,117	10,883	26,000	64,667	43,194	1,07,861	63.28
Jind	73,440	45,633	1,19,073	18,138	12,261	30,399	91,578	57,894	1,49,472	52.94
Kaithal	61,414	38,712	1,00,126	14,206	9,268	23,474	75,620	47,980	1,23,600	49.94
Karnal	84,170	56,238	1,40,408	26,997	19,592	46,589	1,11,167	75,830	1,86,997	55.06
Kurukshetra	58,246	40,869	99,115	14,337	10,126	24,463	72,583	50,995	1,23,578	57.44
Mahendragarh	53,503	33,358	86,861	7,509	5,218	12,727	61,012	38,576	99,588	63.71
Nuh	19,488	11,893	31,381	6,320	4,179	10,499	25,808	16,072	41,880	55.65
Palwal	52,368	28,834	81,202	18,464	11,762	30,226	70,832	40,596	1,11,428	54.86
Panchkula	18,467	13,343	31,810	17,889	12,938	30,827	36,356	26,281	62,637	61.51
Panipat	45,233	28,994	74,227	26,654	18,039	44,693	71,887	47,033	1,18,920	57.67
Rewari	55,097	35,941	91,038	16,258	11,462	27,720	71,355	47,403	1,18,758	65.04
Rohtak	47,995	31,198	79,193	29,342	20,532	49,874	77,337	51,730	1,29,067	59.51
Sirsa	84,855	58,001	1,42,856	22,516	15,888	38,404	1,07,371	73,889	1,81,260	46.79
Sonipat	70,086	44,594	1,14,680	28,908	19,881	48,789	98,994	64,475	1,63,469	60.56
Yamunanagar	85,808	61,290	1,47,098	27,442	19,655	47,097	1,13,250	80,945	194,195	63.31
Total	12,57,727	8,19,628	20,77,355	4,91,995	3,40,945	8,32,940	17,49,722	11,60,573	29,10,295	56.91

Source : Directorate of Census Operations, Haryana.

Note : Exclusive of children in the age group of 0—6 years.

AREA AND POPULATION

Divyang population in Haryana : 2011 Census

Table 3.25

District	In Seeing	In Speech	In Hearing	In Movement	Mental Retardation	Mental Illness	Multiple Disability	Any Other	Total
1	2	3	4	5	6	7	8	9	10
Ambala	3,305	890	5,248	4,850	1,594	931	1,919	5,112	23,849
Bhiwani	4,502	1,565	6185	6,603	2,045	917	2,667	6,371	30,855
Faridabad	6,755	1,413	12,819	6,241	1,739	893	2,354	9,758	41,972
Fatehabad	3,333	964	3,417	6,196	1,470	830	2,448	5,203	23,861
Gurgaon	3,432	883	5,350	4,259	1,193	573	1,778	5,108	22,576
Hisar	5,961	1,733	8,991	7,258	2,101	1,096	3,230	9,631	40,001
Jhajjar	2,550	882	3,475	4,189	1,045	588	1,565	4,434	18,728
Jind	4,906	1,072	5,818	6,216	1,448	907	2,491	6,145	29,003
Kaithal	4,504	1,058	4,463	6,451	1,349	904	2,527	5,776	27,032
Karnal	5,825	1,366	10,090	7,326	2,190	997	2,579	9,487	39,860
Kurukshetra	2,129	755	2,342	5,011	1,291	755	1,700	3,466	17,449
Mahendragarh	4,356	911	3,260	5,865	1,330	591	2,515	3,469	22,297
Nuh	3,286	931	3,858	4,231	904	409	1,723	3,294	18,636
Palwal	2,105	723	5,796	4,316	809	381	1,372	3,642	19,144
Panchkula	1,798	494	2,553	2,378	744	415	894	2,338	11,614
Panipat	3,013	1,038	5,816	4,636	1,129	791	1,836	6,187	24,446
Rewari	2,595	753	2,691	4,637	1,084	561	1,700	2,349	16,370
Rohtak	3,931	927	4,340	5,169	1,329	790	2,276	4,771	23,533
Sirsa	4,213	1,252	5,802	7,348	1,684	947	2,675	7,260	31,181
Sonipat	4,817	1,141	8,291	6,165	1,675	765	3,178	7,293	33,325
Yamunanagar	5,386	1,036	4,922	6,681	1,917	1,150	3,823	5,727	30,642
Total	**82,702**	**21,787**	**1,15,527**	**1,16,026**	**30,070**	**16,191**	**47,250**	**1,16,821**	**5,46,374**

Source : Directorate of Census Operations, Haryana.

AREA AND POPULATION

Area and population of various States : 2011 Census

Table 3.26

State	Area (Sq. Km.)	Population	Percentage increase 2001-2011	Female per 1,000 Male	Persons (Per Sq. Km.)	Percentage of literacy	
						Male	Female
1	2	3	4	5	6	7	8
India	32,87,469	1,21,08,54,977	17.7	943	368	80.9	64.6
Andhra Pradesh	2,75,045	8,45,80,777	11.0	993	308	74.9	59.1
Arunachal Pradesh	83,743	13,83,727	26.0	938	17	72.6	57.7
Assam	78,438	3,12,05,576	17.1	958	398	77.8	66.3
Bihar	94,163	10,40,99,452	25.4	918	1106	71.2	51.5
Chhattisgarh	1,35,192	2,55,45,198	22.6	991	189	80.3	60.2
Goa	3,702	14,58,545	8.2	973	394	92.6	84.7
Gujarat	1,96,244	6,04,39,692	19.3	919	308	85.8	69.7
Haryana	44,212	2,53,51,462	19.9	879	573	84.1	65.9
Himachal Pradesh	55,673	68,64,602	12.9	972	123	89.5	75.9
Jammu & Kashmir	2,22,236	1,25,41,302	23.6	889	124	76.8	56.4
Jharkhand	79,716	3,29,88,134	22.4	949	414	76.8	55.4
Karnataka	1,91,791	6,10,95,297	15.6	973	319	82.5	68.1
Kerala	38,852	3,34,06,061	4.9	1084	860	96.1	92.1
Madhya Pradesh	3,08,252	7,26,26,809	20.3	931	236	78.7	59.2
Maharashtra	3,07,713	11,23,74,333	16.0	929	365	88.4	75.9
Manipur	22,327	28,55,794	24.5	985	128	86.1	72.4
Meghalaya	22,429	29,66,889	27.9	989	132	76.0	72.9
Mizoram	21,081	10,97,206	23.5	976	52	93.3	89.3
Nagaland	16,579	19,78,502	(-)0.6	931	119	82.8	76.1
Odisha	1,55,707	4,19,74,218	14.0	979	270	81.6	64.0
Punjab	50,362	2,77,43,338	13.9	895	551	80.4	70.7
Rajasthan	3,42,239	6,85,48,437	21.3	928	200	79.2	52.1
Sikkim	7,096	6,10,577	12.9	890	86	86.6	75.6
Tamil Nadu	1,30,060	7,21,47,030	15.6	996	555	86.8	73.4
Tripura	10,486	36,73,917	14.8	960	350	91.5	82.7
Uttar Pradesh	2,40,928	19,98,12,341	20.2	912	829	77.3	57.2
Uttrakhand	53,483	1,00,86,292	18.8	963	189	87.4	70.0
West Bengal	88,752	9,12,76,115	13.8	950	1028	81.7	70.5
Andaman & Nicobar Islands	8,249	3,80,581	6.9	876	46	90.3	82.4
Chandigarh	114	10,55,450	17.2	818	9,258	90.0	81.2
Dadra & Nagar Haveli	491	3,43,709	55.9	774	700	85.2	64.3
Daman & Diu	111	2,43,247	53.8	618	2,191	91.5	79.5
Delhi	1,483	1,67,87,941	21.2	868	11,320	90.9	80.8
Lakshadweep	30	64,473	6.3	947	2,149	95.6	87.9
Puducherry	490	12,47,953	28.1	1,037	2,547	91.3	80.7

Source : Directorate of Census Operations, Haryana.

AREA AND POPULATION
Working population of various States : 2011 Census

Table 3.27

Serial No.	India/State/Union Territory	Total (i) Male (ii) Female (iii)	Total Population	Main Workers	Percentage of main workers to total population	
					2001	2011
1	2	3	4	5	6	7
	India	(i)	1,21,08,54,977	36,25,65,571	30.43	29.94
		(ii)	62,32,70,258	27,32,09,976	45.13	43.83
		(iii)	58,75,84,719	8,93,55,595	14.67	15.21
	States—					
1.	Andhra Pradesh	(i)	8,45,80,777	3,30,37,378	38.11	39.06
		(ii)	4,24,42,146	2,14,60,081	50.50	50.56
		(iii)	4,21,38,631	1,15,77,297	25.44	27.47
2.	Arunachal Pradesh	(i)	13,83,727	4,78,721	37.80	34.60
		(ii)	7,13,912	3,01,109	46.11	42.18
		(iii)	6,69,815	1,77,612	28.50	26.52
3.	Assam	(i)	3,12,05,576	86,87,123	26.69	27.84
		(ii)	1,59,39,443	70,34,642	42.45	44.13
		(iii)	1,52,66,133	16,52,481	9.82	10.82
4.	Bihar	(i)	10,40,99,452	2,13,59,611	25.37	20.52
		(ii)	5,42,78,157	1,72,70,690	40.49	31.82
		(iii)	4,98,21,295	40,88,921	8.91	8.21
5.	Chhattisgarh	(i)	2,55,45,198	82,41,714	33.86	32.26
		(ii)	1,28,32,895	55,97,454	45.28	43.62
		(iii)	1,27,12,303	26,44,260	22.31	20.80
6.	Goa	(i)	14,58,545	4,76,053	31.56	32.64
		(ii)	7,39,140	3,56,967	47.58	48.29
		(iii)	7,19,405	1,19,086	14.89	16.55
7.	Gujarat	(i)	6,04,39,692	2,03,65,374	33.60	33.70
		(ii)	3,14,91,260	1,65,67,695	51.09	52.61
		(iii)	2,89,48,432	37,97,679	14.60	13.12
8.	Haryana	(i)	2,53,51,462	70,15,283	29.52	27.67
		(ii)	1,34,94,734	58,60,600	43.41	43.43
		(iii)	1,18,56,728	11,54,683	13.38	9.74
9.	Himachal Pradesh	(i)	68,64,602	20,62,501	32.31	30.05
		(ii)	34,81,873	14,38,989	43.18	41.33
		(iii)	33,82,729	6,23,512	21.09	18.43
10.	Jammu & Kashmir	(i)	1,25,41,302	26,44,149	25.72	21.08
		(ii)	66,40,662	23,05,788	41.54	34.72
		(iii)	59,00,640	3,38,361	7.98	5.73
11.	Jharkhand	(i)	3,29,88,134	68,18,595	23.92	20.67
		(ii)	1,69,30,315	52,34,442	36.98	30.92
		(iii)	1,60,57,819	15,84,153	10.05	9.87
12.	Karnataka	(i)	6,10,95,297	2,33,97,181	36.64	38.30
		(ii)	3,09,66,657	1,63,49,837	51.66	52.80
		(iii)	3,01,28,640	70,47,344	21.07	23.39
13.	Kerala	(i)	3,34,06,061	93,29,747	25.87	27.93
		(ii)	1,60,27,412	71,79,828	41.77	44.80
		(iii)	1,73,78,649	21,49,919	10.85	12.37
14.	Madhya Pradesh	(i)	7,26,26,809	2,27,02,119	31.65	31.26
		(ii)	3,76,12,306	1,63,62,065	44.70	43.50
		(iii)	3,50,14,503	63,40,054	17.46	18.11

AREA AND POPULATION
Working population of various States : 2011 Census

Table 3.27 (Concld.)

Serial No.	India/State/Union Territory	Total (i) Male (ii) Female (iii)	Total Population	Main Workers	Percentage of main workers to total population	
					2001	2011
1	2	3	4	5	6	7
15.	Maharashtra	(i)	11,23,74,333	4,37,62,890	35.87	38.94
		(ii)	5,82,43,056	2,99,89,314	48.44	51.49
		(iii)	5,41,31,277	1,37,73,576	22.23	25.44
16.	Manipur	(i)	28,55,794	9,74,163	30.43	34.11
		(ii)	14,38,586	6,15,135	39.27	42.75
		(iii)	14,17,208	3,59,028	21.39	25.33
17.	Meghalaya	(i)	29,66,889	9,21,575	32.65	31.06
		(ii)	14,91,832	5,85,520	41.30	39.25
		(iii)	14,75,057	3,36,055	23.74	22.78
18.	Mizoram	(i)	10,97,206	4,15,030	40.79	37.83
		(ii)	5,55,339	2,63,305	49.10	47.41
		(iii)	5,41,867	1,51,725	31.91	28.00
19.	Nagaland	(i)	19,78,502	7,41,179	35.37	37.46
		(ii)	10,24,649	4,42,204	40.57	43.16
		(iii)	9,53,853	2,98,975	29.61	31.34
20.	Odisha	(i)	4,19,74,218	1,07,07,543	26.05	25.51
		(ii)	2,12,12,136	87,94,413	42.90	41.46
		(iii)	2,07,62,082	19,13,130	8.73	9.21
21.	Punjab	(i)	2,77,43,338	84,50,936	32.17	30.46
		(ii)	1,46,39,465	72,64,631	49.49	49.62
		(iii)	1,31,03,873	11,86,305	12.39	9.05
22.	Rajasthan	(i)	6,85,48,437	2,10,57,968	30.86	30.72
		(ii)	3,55,50,997	1,52,43,537	43.65	42.88
		(iii)	3,29,97,440	58,14,431	16.97	17.62
23.	Sikkim	(i)	6,10,577	2,30,397	39.36	37.73
		(ii)	3,23,070	1,60,513	50.80	49.68
		(iii)	2,87,507	69,884	26.30	24.31
24.	Tamil Nadu	(i)	7,21,47,030	2,79,42,181	38.07	38.73
		(ii)	3,61,37,975	1,89,61,194	51.92	52.47
		(iii)	3,60,09,055	89,80,987	24.04	24.94
25.	Tripura	(i)	36,73,917	10,77,019	28.52	29.32
		(ii)	18,74,376	8,87,881	45.19	47.37
		(iii)	17,99,541	1,89,138	10.93	10.51
26.	Uttar Pradesh	(i)	19,98,12,341	4,46,35,492	23.67	22.34
		(ii)	10,44,80,510	3,74,20,299	39.21	35.82
		(iii)	9,53,31,831	72,15,193	6.36	7.57
27.	Uttrakhand	(i)	1,00,86,292	28,70,624	27.36	28.46
		(ii)	51,37,773	20,70,760	37.89	40.30
		(iii)	49,48,519	7,99,864	16.41	16.16
28.	West Bengal	(i)	9,12,76,115	2,56,86,630	28.72	28.14
		(ii)	4,68,09,027	2,16,78,279	47.01	46.31
		(iii)	4,44,67,088	40,08,351	9.12	9.01
Union Territories —						
1.	Andaman & Nicobar Islands	(i)	3,80,581	1,25,910	31.90	33.08
		(ii)	2,02,871	1,03,619	50.45	51.08
		(iii)	1,77,710	22,291	9.96	12.54
2.	Chandigarh	(i)	10,55,450	3,85,929	36.53	36.57
		(ii)	5,80,663	3,17,190	54.65	54.63
		(iii)	4,74,787	68,739	13.19	14.48
3.	Dadra & Nagar Haveli	(i)	3,43,709	1,30,299	43.62	37.91
		(ii)	1,93,760	1,09,125	58.48	56.32
		(iii)	1,49,949	21,174	25.33	14.12
4.	Daman & Diu	(i)	2,43,247	1,16,435	42.68	47.87
		(ii)	1,50,301	1,04,614	63.64	69.60
		(iii)	92,946	11,821	13.16	12.72
5.	Delhi	(i)	1,67,87,941	53,07,329	31.17	31.61
		(ii)	89,87,326	45,62,710	49.88	50.77
		(iii)	78,00,615	7,44,619	8.38	9.55
6.	Lakshadweep	(i)	64,473	10,804	19.31	16.76
		(ii)	33,123	9,137	33.05	27.59
		(iii)	31,350	1,667	4.82	5.32
7.	Puducherry	(i)	12,47,953	3,99,689	32.57	32.03
		(ii)	6,12,511	3,06,409	50.35	50.03
		(iii)	6,35,442	93,280	14.81	14.68

Source : Census of India 2011 and Directorate of Census Operations, Haryana.

AREA AND POPULATION

Scheduled Castes population, literacy and workers in various States

2011 Census

Table 3.28

State	Scheduled Castes population	%age of Scheduled Castes population to total population	%age of Literate Scheduled Castes to total Scheduled Castes	%age of Total Scheduled Castes workers to total Scheduled Castes population
1	2	3	4	5
India	201,378,372	16.63	56.49	40.87
Andhra Pradesh	13,878,078	16.41	55.33	50.49
Arunachal Pradesh	—	—	—	—
Assam	2,231,321	7.15	66.76	38.16
Bihar	16,567,325	15.91	38.42	36.63
Gujarat	4,074,447	6.74	69.57	39.85
Goa	25,449	1.74	74.99	40.21
Haryana	5,113,615	20.17	56.91	35.12
Himachal Pradesh	1,729,252	25.19	69.02	52.14
Jammu & Kashmir	924,991	7.38	60.55	34.64
Karnataka	10,474,992	17.15	56.86	47.58
Kerala	3,039,573	9.10	80.36	43.83
Maharashtra	13,275,898	11.81	69.94	43.92
Madhya Pradesh	11,342,320	15.62	55.90	43.55
Manipur	97,328	3.78	66.26	45.91
Meghalaya	17,355	0.58	59.20	35.90
Mizoram	1,218	0.11	83.25	53.37
Nagaland	—	—	—	—
Odisha	7,188,463	17.13	59.87	41.60
Punjab	8,860,179	31.94	56.51	35.88
Rajasthan	12,221,593	17.83	49.83	43.93
Sikkim	28,275	4.63	67.90	47.60
Tamil Nadu	14,438,445	20.01	65.18	48.99
Telangana	—	—	—	—
Tripura	654,918	17.83	78.92	38.37
Uttar Pradesh	41,357,608	20.70	50.65	34.45
West Bengal	21,463,270	23.51	61.16	40.23
Uttrakhand	1,892,516	18.76	63.10	38.74
Jharkhand	3,985,644	12.08	45.67	39.21
Chhattisgarh	3,274,269	12.82	59.81	45.24
Union Territories	32,20,030	16.00	. .	. .

Source : Census of India 2011.

Note : Total SC Workers = Main + Marginal SC Workers.

AREA AND POPULATION

Estimated population of Haryana from 1961-2010

Table 3.29 (in 00)

Year	First October	Year	First October	Year	First October	Year	First October	Year	First October**
1	2	3	4	5	6	7	8	9	10
1961 (Census)	75,905	1971 (Census)	1,00,364 @	1981 (Census)	1,29,221 @@	1991 (Census)	1,64,636*	2001 (Census)	2,11,446†
1961	77,149	1971	1,01,664	1981	1,31,065	1991	1.66.980	2001	2,14,670
1962	79,316	1972	1,04,291	1982	1,34,278	1992	1,71,110	2002	2,18,370
1963	81,545	1973	1,06,983	1983	1,37,569	1993	1,75,350	2003	2,22 730
1964	83,835	1974	1,09,744	1984	1,40,942	1994	1,79,730	2004	2,27,070
1965	86,190	1975	1,12,577	1985	1,44,397	1995	1,84,240	2005	2,31,400
1966	88,611	1976	1,15,482	1986	1,47,936	1996	1,88,890	2006	2,35,690
1967	91,102	1977	1,18,463	1987	1,51,562	1997	1,93,700	2007	2,39,970
1968	93,661	1978	1,21,521	1988	1,55,278	1998	1,98,670	2008	2,44,250
1969	96,292	1979	1,24,657	1989	1,59,084	1999	2,03,820	2009	2,48,490
1970	98,997	1980	1,27,875	1990	1,62,984	2000	2,09,140	2010	2,52,700
								2011	2,56,860
								2011 (Census)	2,53,514†

Source: Department of Economic and Statistical Affairs, Haryana.

@ : As on 1st April, 1971 (Census 1971)

@@ : As on 1st March, 1981 (Census 1981)

* : As on 1st March, 1991 (Census 1991)

** : Information has been supplied by Central Statistical Office, Government of India.

† : Actual Census data

Note : These annual estimates of population have been worked out on the basis of geometric rate of relevant inter-Census periods.

AREA AND POPULATION

Estimated population and density in Haryana (As on 1st October)

Table 3.30 (Population in 000)

District	Census 2001		2001-02		2002-03		2003-04		2004-05		2005-06		2006-07		2007-08	
	Population	Density	Population	Density	Population	Density	Population	Density	Population	Density	Population	Density	Population	Density	Population	Density
1	2	3	4	5	6	7	8	9	10	11	12	13	14	15	16	17
Ambala	1,014	644	1,032	656	1,050	667	1,071	680	1,092	694	1,113	707	1,134	720	1,155	734
Bhiwani	1,425	298	1,447	303	1,472	308	1,501	314	1,530	320	1,559	326	1,588	332	1,617	338
Faridabad	2,195	1,020	2,252	1,047	2,291	1,065	2,337	1,086	2,383	1,108	2,428	1,129	2,473	1,150	2,518	1,171
Fatehabad	806	318	819	323	833	328	850	335	867	342	884	348	900	355	916	361
Gurgaon	1,660	612	1,699	626	1,728	637	1,763	650	1,797	662	1,831	675	1,865	687	1,899	700
Hisar	1,537	386	1,563	392	1,590	399	1,622	407	1,654	415	1,686	423	1,717	431	1,748	439
Jhajjar	880	480	901	491	917	500	935	510	953	520	971	529	989	539	1,007	549
Jind	1,190	440	1,208	447	1,229	455	1,254	464	1,278	473	1,302	482	1,326	491	1,350	500
Kaithal	946	408	960	414	977	422	996	430	1,015	438	1,034	446	1,053	454	1,072	463
Karnal	1,274	506	1,294	513	1,316	522	1,342	533	1,368	543	1,394	553	1,420	563	1,446	574
Kurukshetra	826	540	841	550	856	559	873	571	890	582	907	593	924	604	941	615
Mahendragarh	813	428	825	434	839	442	856	451	873	460	890	469	906	477	922	486
Panchkula	468	522	483	538	491	547	501	558	511	569	521	580	531	591	541	602
Panipat	968	763	988	779	1,005	793	1,025	808	1,045	824	1,065	840	1,085	856	1,105	871
Rewari	765	480	777	487	790	496	806	506	822	516	838	526	853	535	868	545
Rohtak	940	539	955	547	971	556	990	567	1,009	578	1,028	589	1,047	600	1,066	611
Sirsa	1,117	261	1,130	264	1,150	269	1,173	274	1,196	280	1,219	285	1,242	290	1,264	296
Sonipat	1,279	603	1,297	611	1,319	622	1,345	634	1,371	646	1,397	658	1,423	671	1,449	683
Yamunanagar	1,042	589	996	563	1,013	573	1,033	584	1,053	596	1,073	607	1,093	618	1,113	630
Total	**21,145**	**478**	**21,467**	**486**	**21,837**	**494**	**22,273**	**504**	**22,707**	**514**	**23,140**	**523**	**23,569**	**533**	**23,997**	**543**

AREA AND POPULATION

Estimated population and density in Haryana (As on 1st October)

Table 3.30 (Concld.) (in 000)

District	2008-09		2009-10		2010-11		2011-12	
	Population	Density	Population	Density	Population	Density	Population	Density
1	18	19	20	21	22	23	24	25
Ambala	1,176	747	1,196	760	1,216	773	1,236	785
Bhiwani	1,646	344	1,675	351	1,703	356	1,731	362
Faridabad	2,563	1,192	2,607	1,212	2,651	1,232	2,695	1,253
Fatehabad	932	367	948	374	964	380	980	386
Gurgaon	1,933	712	1,967	725	2,000	737	2,033	749
Hisar	1,779	447	1,810	454	1,841	462	1,871	470
Jhajjar	1,025	559	1,043	569	1,061	579	1,078	588
Jind	1,374	509	1,398	517	1,422	526	1,446	535
Kaithal	1,091	471	1,110	479	1,129	487	1,148	495
Karnal	1,472	584	1,498	594	1,523	604	1,548	614
Kurukshetra	958	626	975	637	992	648	1,008	659
Mahendragarh	938	494	954	502	970	511	986	519
Panchkula	551	614	560	624	570	635	579	645
Panipat	1,125	887	1,144	902	1,163	917	1,182	932
Rewari	883	554	898	563	913	573	928	582
Rohtak	1,085	622	1,104	633	1,123	644	1,142	654
Sirsa	1,286	301	1,308	306	1,330	311	1,352	316
Sonipat	1,475	695	1,501	707	1,526	719	1,551	731
Yamunanagar	1,133	641	1,153	652	1,173	663	1,192	674
Total	24,425	552	24,849	562	25,270	572	25,686	581

Source : Department of Economic and Statistical Affairs, Haryana.

Note : 1. Estimated figures are final.

2. Density of population has been given per Sq. Km.

3. District-wise figures are adjusted figures according to the boundaries of the districts as on 1-1-2000. As such district-wise population is different from population given in other tables.

4. Totals may not tally due to rounding off.

AREA AND POPULATION
Estimated population of India and Haryana (as on 1st March)

Table 3.31 (in 000)

Year	India			Haryana		
	Persons	Male	Females	Persons	Male	Females
1	2	3	4	5	6	7
2011	12,10,855	6,23,270	5,87,585	25,352	13,495	11,857
2012	12,26,731	6,31,285	5,95,446	25,772	13,713	12,059
2013	12,42,607	6,39,301	6,03,306	26,193	13,931	12,262
2014	12,58,483	6,47,316	6,11,167	26,614	14,149	12,465
2015	12,74,359	6,55,331	6,19,028	27,034	14,367	12,667
2016	12,90,235	6,63,346	6,26,889	27,455	14,585	12,870
2017	13,04,457	6,70,469	6,33,988	27,861	14,793	13,068
2018	13,18,678	6,77,591	6,41,087	28,266	15,000	13,266
2019	13,32,900	6,84,714	6,48,186	28,672	15,208	13,464
2020	13,47,121	6,91,836	6,55,285	29,077	15,415	13,662
2021	13,61,343	6,98,959	6,62,384	29,483	15,623	13,860
2022	13,73,761	7,05,088	6,68,673	29,846	15,804	14,042
2023	13,86,180	7,11,217	6,74,963	30,209	15,985	14,224
2024	13,98,598	7,17,346	6,81,252	30,573	16,167	14,406
2025	14,11,016	7,23,475	6,87,541	30,936	16,348	14,588
2026	14,23,435	7,29,604	6,93,831	31,299	16,529	14,770
2027	14,33,852	7,34,662	6,99,190	31,629	16,690	14,939
2028	14,44,268	7,39,720	7,04,549	31,958	16,850	15,108
2029	14,54,685	7,44,777	7,09,908	32,287	17,010	15,278
2030	14,65,102	7,49,835	7,15,267	32,616	17,170	15,447
2031	14,75,519	7,54,893	7,20,626	32,946	17,330	15,616
2032	14,84,073	7,59,055	7,25,018	33,250	17,476	15,774
2033	14,92,627	7,63,217	7,29,410	33,555	17,622	15,933
2034	15,01,181	7,67,379	7,33,802	33,860	17,769	16,091
2035	15,09,734	7,71,540	7,38,194	34,164	17,915	16,249
2036	15,18,288	7,75,702	7,42,586	34,469	18,061	16,408

Source : National Commission on Population, Ministry of Health & Family Welfare, GOI.

AREA AND POPULATION
Population by major religious communities of various States : 2011 Census

Table 3.32

State/Union Territory	Hindu		Muslim		Christian		Sikh		Budhist		Jain		Others		Religion not stated	
	Population	% increase 2001-11	Population	% increase 2001-11	Population	% increase 2001-11	Population	% increase 2001-11	Population	% increase 2001-11	Population	% increase 2001-11	Population	% increase 2001-11	Population	% increase 2001-11
1	2	3	4	5	6	7	8	9	10	11	12	13	14	15	16	17
India	96,62,57,353	16.76	17,22,45,158	24.65	2,78,19,588	15.53	2,08,33,116	8.42	84,42,972	6.13	44,51,753	5.37	79,37,734	19.55	28,67,303	294.08
State																
Andhra Pradesh	7,48,24,149	10.30	80,82,412	15.68	11,29,784	-4.41	40,244	29.83	36,692	14.53	53,849	28.68	9,547	100.23	4,04,100	325.66
Arunachal Pradesh	4,01,876	5.77	27,045	30.81	4,18,732	103.71	3,287	76.25	1,62,815	13.83	771	256.94	3,62,553	7.46	6,648	-28.53
Assam	1,91,80,759	10.89	1,06,79,345	29.59	11,65,867	18.17	20,672	-8.20	54,993	7.77	25,949	8.31	27,118	17.91	50,873	347.47
Bihar	8,60,78,686	24.61	1,75,57,809	27.95	1,29,247	143.23	23,779	14.43	25,453	35.26	18,914	17.59	13,437	-74.60	2,52,127	566.70
Jharkhand	2,23,76,051	21.11	47,93,994	28.48	14,18,608	29.74	71,422	-14.32	8,956	50.77	14,974	-8.14	42,35,786	20.52	68,343	169.20
Goa	9,63,877	8.72	1,21,564	31.83	3,66,130	1.82	1,473	51.86	1,095	68.72	1,109	35.24	258	-26.91	3,039	-53.58
Gujarat	5,35,33,988	18.59	58,46,761	27.30	3,16,178	11.29	58,246	27.77	30,483	70.97	5,79,654	10.35	16,480	-42.57	57,902	72.44
Haryana	2,21,71,128	18.84	17,81,342	45.66	50,353	85.22	12,43,752	6.24	7,514	5.24	52,613	-7.97	2,548	103.03	42,212	1724.20
Himachal Pradesh	65,32,765	12.63	1,49,881	25.41	12,646	64.51	79,896	10.42	78,659	3.69	1,805	28.20	856	101.41	8,094	1773.61
Jammu & Kashmir	35,66,674	18.68	85,67,485	26.12	35,631	75.53	2,34,848	13.37	1,12,584	-1.06	2,490	-1.11	1,508	1,454.64	20,082	1498.89
Karnataka	5,13,17,472	15.79	78,93,065	22.12	11,42,647	13.23	28,773	87.74	95,710	-75.66	4,40,280	6.69	11,263	-90.25	1,66,087	38.12
Kerala	1,82,82,492	2.23	88,73,472	12.84	61,41,269	1.38	3,814	38.09	4,752	134.44	4,489	-0.86	7,618	237.68	88,155	251.45
Madhya Pradesh	6,60,07,121	20.00	47,74,695	24.29	2,13,282	25.18	1,51,412	0.42	2,16,052	3.22	5,67,028	3.96	5,99,594	46.50	97,625	484.83
Chhattisgarh	2,38,19,789	20.73	5,14,998	25.73	4,90,542	22.32	70,036	0.60	70,467	7.97	61,510	9.64	4,94,594	419.60	23,262	218.44
Maharashtra	8,97,03,057	15.21	1,29,71,152	26.30	10,80,073	2.06	2,23,247	3.67	65,31,200	11.86	14,00,349	7.57	1,78,965	-24.44	2,86,290	192.99
Manipur	11,81,876	18.56	2,39,836	25.61	11,79,043	59.85	1,527	-7.62	7,084	267.81	1,692	15.81	2,33,767	-0.64	10,969	937.75
Meghalaya	3,42,078	11.13	1,30,399	31.49	22,13,027	35.85	3,045	-2.09	9,864	109.74	627	-18.78	2,58,271	-3.36	9,578	36.53
Mizoram	30,136	-4.52	14,832	46.87	9,56,331	23.75	286	-12.27	93,411	32.51	376	110.06	808	-66.93	1,026	55.22
Nagaland	1,73,054	12.99	48,963	39.87	17,39,651	-2.83	1,890	64.06	6,759	398.45	2,655	26.85	3,214	-47.38	2,316	185.57
Odisha	3,93,00,341	13.17	9,11,670	19.64	11,61,708	29.39	21,991	25.72	13,852	40.44	9,420	2.91	4,78,317	32.14	76,919	280.88
Punjab	1,06,78,138	18.67	5,35,489	40.16	3,48,230	18.93	1,60,04,754	9.68	33,237	-19.89	45,040	14.68	10,886	26.67	87,564	1859.80
Rajasthan	6,06,57,103	20.95	62,15,377	29.81	96,430	32.71	8,72,930	6.66	12,185	17.90	6,22,023	-4.38	4,676	-10.98	67,713	554.36
Sikkim	3,52,662	7.01	9,867	28.26	60,522	67.58	1,868	58.84	1,67,216	9.98	314	71.58	16,300	26.10	1,828	56.51
Tamil Nadu	6,31,88,168	14.92	42,29,479	21.86	44,18,331	16.73	14,601	52.97	11,186	107.42	89,265	7.09	7,414	2.23	1,88,586	217.78
Tripura	30,63,903	11.85	3,16,042	24.21	1,59,882	56.00	1,070	-9.48	1,25,385	26.75	860	80.29	1,514	18.56	5,261	376.54
Uttar Pradesh	15,93,12,654	18.91	3,84,83,967	25.19	3,56,448	67.68	6,43,500	-5.10	2,06,285	-31.70	2,13,267	2.97	13,598	46.51	5,82,622	739.03
Uttrakhand	83,68,636	16.03	14,06,825	38.99	37,781	39.33	2,36,340	11.47	14,926	20.04	9,183	-0.71	993	28.96	11,608	246.09
West Bengal	6,43,85,546	10.81	2,46,54,825	21.81	6,58,618	27.85	63,523	-4.32	2,82,898	16.24	60,141	8.91	9,42,297	5.19	2,28,267	315.82

AREA AND POPULATION

Population by major religious communities of various States : 2011 Census

Table 3.32 (Concld.)

State/Union Territory	Hindu		Muslim		Christian		Sikh		Budhist		Jain		Others		Religion not stated	
	Population	% increase 2001-11	Population	% increase 2001-11	Population	% increase 2001-11	Population	% increase 2001-11	Population	% increase 2001-11	Population	% increase 2001-11	Population	% increase 2001-11	Population	% increase 2001-11
1	2	3	4	5	6	7	8	9	10	11	12	13	14	15	16	17
Union Territories																
Andaman & Nicobar Islands	2,64,296	7.18	32,413	10.76	80,984	4.93	1,286	-18.97	338	-19.71	31	34.78	564	136.97	669	-21.39
Chandigarh	8,52,574	20.42	51,447	44.73	8,720	14.33	1,38,329	-4.72	1,160	-12.91	1,960	-24.38	246	-4.28	1,014	704.76
Dadra & Nagar Haveli	3,22,857	56.57	12,922	98.07	5,113	-15.60	217	76.42	634	38.73	1,186	37.27	293	225.56	487	184.80
Daman & Diu	2,20,150	55.14	19,277	56.97	2,820	-16.12	172	18.62	217	72.22	287	7.09	79	-23.30	245	1261.11
Delhi	1,37,12,100	20.73	21,58,684	32.96	1,46,093	12.10	5,70,581	2.70	18,449	-22.17	1,66,231	7.16	2,197	1.06	13,606	574.90
Lakshadweep	1,788	-19.50	62,268	7.54	317	-37.72	8	33.33	10	900.00	11	&	7	—	64	540.00
Puducherry	10,89,409	28.86	75,556	27.29	78,550	16.05	297	175.00	451	517.81	1,400	47.06	168	6.33	2,122	279.61

Source : Directorate of Census Operations, Haryana.

Source : Census of India, 2011 (Series 1).

Notes : (1) NSC – No Scheduled Castes

(2) NST – No Scheduled Tribes

AREA AND POPULATION

Population of Scheduled Castes and Scheduled Tribes : Census 2011

Table 3.33

State/Union Territory	Scheduled Castes					
	Male	Female	Persons	Rural	Urban	Percentage to population of State/Union Territory
1	2	3	4	5	6	7
India(1) (2)	10,35,35,314	9,78,43,058	20,13,78,372	15,38,50,848	4,75,27,524	16.6
State						
Andhra Pradesh	69,13,047	69,65,031	138,78,078	1,08,46,333	30,31,745	16.4
Arunachal Pradesh	NSC	NSC	NSC	NSC	NSC	NSC
Assam	11,45,314	10,86,007	22,31,321	18,25,761	4,05,560	7.2
Bihar	86,06,253	79,61,072	1,65,67,325	1,53,44,215	12,23,110	15.9
Chhattisgarh	16,41,738	16,32,531	32,74,269	25,11,949	7,62,320	12.8
Goa	12,627	12,822	25,449	9,461	15,988	1.7
Gujarat	21,10,331	19,64,116	40,74,447	22,81,573	17,92,874	6.7
Haryana	27,09,656	24,03,959	51,13,615	37,20,109	13,93,506	20.2
Himachal Pradesh	8,76,300	8,52,952	17,29,252	16,06,535	1,22,717	25.2
Jammu & Kashmir	4,86,232	4,38,759	9,24,991	7,51,026	1,73,965	7.4
Jharkhand	20,43,458	19,42,186	39,85,644	31,52,863	8,32,781	12.1
Karnataka	52,64,545	52,10,447	1,04,74,992	74,95,763	29,79,229	17.1
Kerala	14,77,808	15,61,765	30,39,573	18,18,281	12,21,292	9.1
Madhya Pradesh	59,08,638	54,33,682	1,13,42,320	82,68,002	30,74,318	15.6
Maharashtra	67,67,759	65,08,139	1,32,75,898	74,94,819	57,81,079	11.8
Manipur	48,863	48,465	97,328	47,849	49,479	3.8
Meghalaya	9,157	8,198	17,355	11,573	5,782	0.6
Mizoram	807	411	1,218	298	920	0.1
Nagaland	NSC	NSC	NSC	NSC	NSC	NSC
Odisha	36,17,808	35,70,655	71,88,463	62,18,642	9,69,821	17.1
Punjab	46,39,875	42,20,304	88,60,179	64,96,986	23,63,193	31.9
Rajasthan	63,55,564	58,66,029	1,22,21,593	95,36,963	26,84,630	17.8
Sikkim	14,454	13,821	28,275	20,335	7,940	4.6
Tamil Nadu	72,04,687	72,33,758	1,44,38,445	94,75,475	49,62,970	20.0
Tripura	3,34,370	3,20,548	6,54,918	4,37,993	2,16,925	17.8
Uttar Pradesh	2,16,76,975	1,96,80,633	4,13,57,608	356,85,227	56,72,381	20.7
Uttarakhand	9,68,586	9,23,930	18,92,516	14,96,665	3,95,851	18.8
West Bengal	1,10,03,304	1,04,59,966	2,14,63,270	170,95,107	43,68,163	23.5
Union Territory						
Andaman & Nicobar Islands	NSC	NSC	NSC	NSC	NSC	NSC
Chandigarh	1,06,356	92,730	1,99,086	4,974	1,94,112	18.9
Dadra & Nagar Haveli	3,339	2,847	6,186	1,296	4,890	1.8
Daman & Diu	3,151	2,973	6,124	2,167	3,957	2.5
Delhi	14,88,800	13,23,509	28,12,309	82,183	27,30,126	16.8
Lakshadweep	NSC	NSC	NSC	NSC	NSC	NSC
Puducherry	95,512	1,00,813	1,96,325	1,10,425	85,900	15.7

AREA AND POPULATION

Population of Scheduled Castes and Scheduled Tribes : Census 2011

Table 3.33 (Concld.)

State/Union Territory	Scheduled Tribes						
	Male	Female	Persons	Rural	Urban	% to population of State/U.T.	% of SC & ST to population of State/U.T.
1	8	9	10	11	12	13	14
India(1) (2)	5,25,47,215	5,19,98,501	10,45,45,716	9,38,19,162	1,04,61,872	8.6	25.25
State							
Andhra Pradesh	29,69,362	2948,711	59,18,073	52,32,129	6,85,944	7.0	23.41
Arunachal Pradesh	4,68,390	483,431	9,51,821	7,89,846	1,61,975	68.8	68.79
Assam	19,57,005	19,27,366	38,84,371	36,65,405	2,18,966	12.4	19.60
Bihar	6,82,516	6,54,057	13,36,573	12,70,851	65,722	1.3	17.20
Jharkhand	43,15,407	43,29,635	86,45,042	78,68,150	7,76,892	26.2	38.29
Goa	72,948	76,327	1,49,275	87,639	61,636	10.2	11.98
Gujarat	45,01,389	44,15,785	89,17,174	80,21,848	8,95,326	14.8	21.50
Haryana	NST	NST	NST	NST	NST	NST	20.17
Himachal Pradesh	1,96,118	1,96,008	3,92,126	3,74,392	17,734	5.7	30.90
Jammu & Kashmir	7,76,257	7,17,042	14,93,299	14,06,833	86,466	11.9	19.28
Karnataka	21,34,754	21,14,233	42,48,987	34,29,791	8,19,196	7.0	24.10
Kerala	2,38,203	2,46,636	4,84,839	4,33,092	51,747	1.5	10.55
Madhya Pradesh	77,19,404	75,97,380	1,53,16,784	1,42,76,874	10,39,910	21.1	36.71
Chhattisgarh	38,73,191	39,49,711	78,22,902	72,31,082	5,91,820	30.6	43.44
Maharashtra	53,15,025	51,95,188	1,05,10,213	90,06,077	15,04,136	9.4	21.17
Manipur	5,88,279	5,79,143	11,67,422	10,55,808	1,11,614	45.1	38.90
Meghalaya	12,69,728	12,86,133	25,55,861	21,36,891	4,18,970	86.1	86.73
Mizoram	5,16,294	5,19,821	10,36,115	5,07,467	5,28,648	94.4	94.54
Nagaland	8,66,027	8,44,946	17,10,973	13,06,838	4,04,135	86.5	86.48
Odisha	47,27,732	48,63,024	95,90,756	89,94,967	5,95,789	22.8	39.98
Punjab	NST	NST	NST	NST	NST	NST	31.94
Rajasthan	47,42,943	44,95,591	92,38,534	86,93,123	5,45,411	13.5	31.31
Sikkim	1,05,261	1,01,099	2,06,360	1,67,146	39,214	33.8	38.43
Tamil Nadu	4,01,068	3,93,629	7,94,697	6,60,280	1,34,417	1.1	21.11
Tripura	5,88,327	5,78,486	11,66,813	11,17,566	49,247	31.8	49.59
Uttar Pradesh	5,81,083	5,53,190	11,34,273	10,31,076	1,03,197	0.6	21.27
Uttarakhand	1,48,669	1,43,234	2,91,903	2,64,819	27,084	2.9	21.66
West Bengal	26,49,974	26,46,979	52,96,953	48,55,115	4,41,838	5.8	29.32
Union Territory							
Andaman & Nicobar Islands	14,731	13,799	28,530	26,715	1,815	7.5	7.50
Chandigarh	NST	NST	NST	NST	NST	NST	18.86
Dadra & Nagar Haveli	88,844	89,720	1,78,564	1,50,944	27,620	52.0	53.75
Delhi	NST	NST	NST	NST	NST	NST	16.75
Daman & Diu	7,771	7,592	15,363	7,617	7,746	6.3	8.83
Lakshadweep	30,515	30,605	61,120	13,463	47,657	94.8	94.80
Puducherry	NST	NST	NST	NST	NST	NST	15.73

Source : Directorate of Census Operations, Haryana.

PART - II

SECTION—IV

VITAL STATISTICS

Table 4.1— Birth, Death and Infant Mortality rate in Haryana as per Sample Registration System
Tables 4.2— number of births and sex ratio in Haryana as per Civil Registration System
Table 4.3— number of deaths in Haryana as per Civil Registration System
Table 4.4— deaths in different seasons in Haryana as per Civil Registration System
Table 4.5— age-specific death rate by sex and residence (Crude Death Rate) in Haryana
Table 4.6— infant death by sex as per Civil Registration System
Table 4.7— child (Aged 0-4 years) and infant mortality indicators in Haryana and India
Table 4.8— Maternal Mortality Rate indicators in Haryana and India as per Sample Registration System

Graph 4.1

BIRTHS, DEATHS AND IMR IN HARYANA

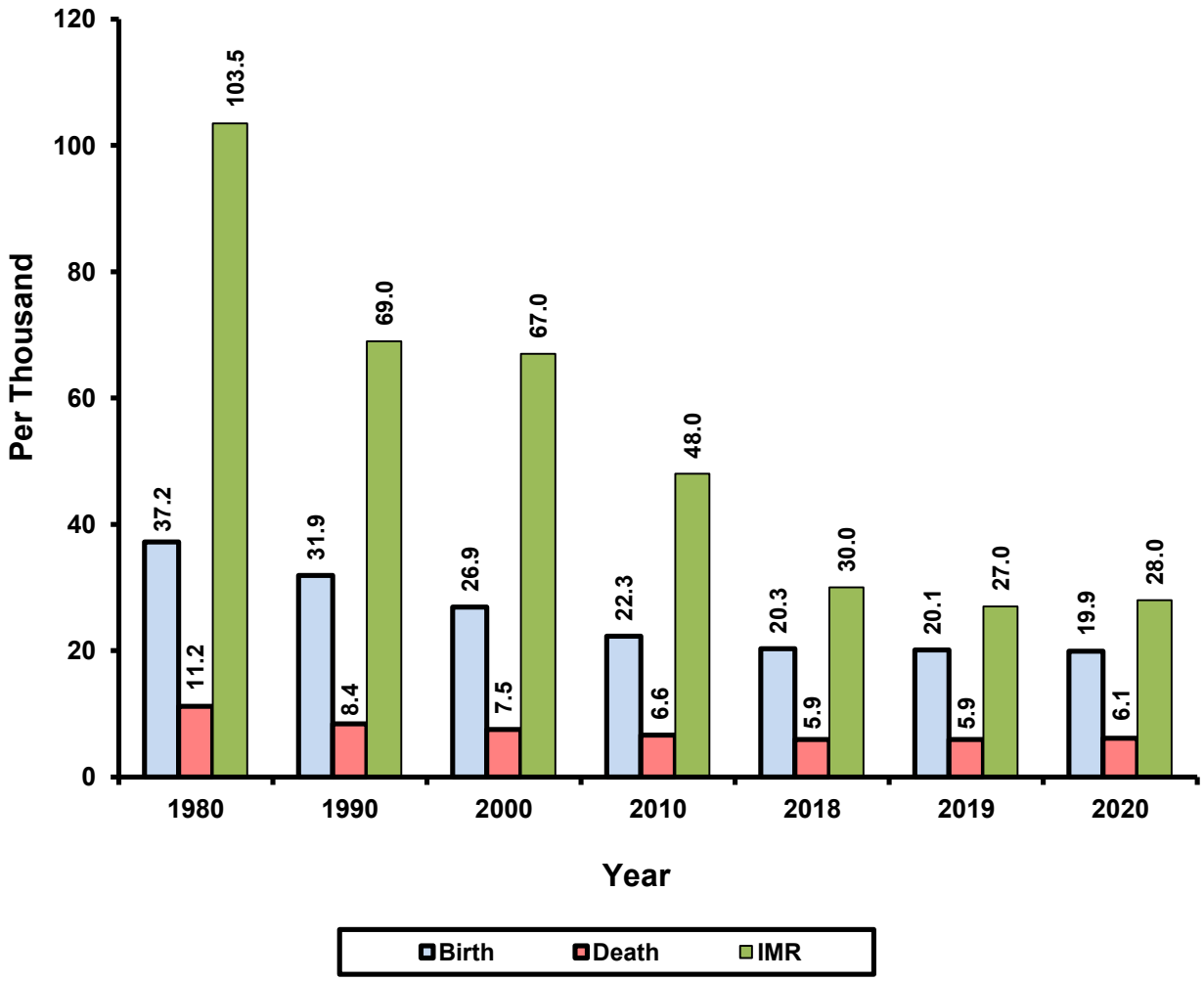

VITAL STATISTICS

Birth, Death and Infant Mortality rate in Haryana as per Sample Registration System

Table 4.1 (Per thousand)

Year	Birth rate			Death rate			Infant mortality rate		
	Rural	Urban	Combined	Rural	Urban	Combined	Rural	Urban	Combined
1	2	3	4	5	6	7	8	9	10
1971	44.2	32.4	42.1	10.4	7.3	9.9	74.0	58.0	72.0
1980	38.3	31.4	37.2	12.0	7.2	11.2	112.2	52.8	103.5
1990	33.1	27.5	31.9	8.9	6.9	8.4	73.0	53.0	69.0
2000	27.9	23.0	26.9	7.9	6.2	7.5	69.0	57.0	67.0
2010	23.3	19.8	22.3	7.0	5.6	6.6	51.0	38.0	48.0
2015	22.3	18.4	20.9	6.3	5.7	6.1	39.0	30.0	36.0
2016	22.0	18.3	20.7	6.3	5.1	5.9	35.0	27.0	33.0
2017	21.9	18.2	20.5	6.3	5.0	5.8	32.0	25.0	30.0
2018	21.7	18	20.3	6.6	4.9	5.9	33.0	25.0	30.0
2019	21.4	17.9	20.1	6.6	4.8	5.9	30.0	23.0	27.0
2020	21.2	17.7	19.9	6.5	5.5	6.1	31.0	23.0	28.0

Source: Department of Health Services, Haryana.

VITAL STATISTICS

Number of births and sex ratio in Haryana as per Civil Registration System

Table 4.2

Year/District	Number of births									Sex Ratio of Births (Female per 100 Male)		
	Total			Rural			Urban					
	Persons	Male	Female	Persons	Male	Female	Persons	Male	Female	Total	Rural	Urban
1	2	3	4	5	6	7	8	9	10	11	12	13
1966	2,88,017	1,58,149	1,29,868	2,43,460	1,3[3,913	1,09,547	44,557	24,236	20,321	82	82	84
1970	2,95,723	1,62,169	1,33,554	2,50,375	1,37,513	1,12,862	45,348	24,656	20,692	82	82	84
1980	3,17,271	1,77,519	1,39,752	2,43,868	1,38,073	1,05,795	73,403	39,446	33,957	79	77	86
1990	3,40,200	1,99,187	1,41,013	2,31,281	1,38,649	92,632	1,08,919	60,538	48,381	71	67	80
2000	4,26,161	2,37,824	1,88,337	2,72,624	1,51,749	1,20,875	1,53,537	86,075	67,462	79	80	78
2010	5,44,620	2,96,328	2,48,292	2,29,348	1,23,078	1,06,270	3,15,272	1,73,250	1,42,022	84	86	82
2017	5,35,198	2,82,337	2,52,861	1,80,793	95,805	84,988	3,54,405	1,86,532	1,67,873	90	89	90
2018	5,41,405	2,84,492	2,56,913	1,61,273	84,851	76,422	3,80,132	1,99,641	1,80,491	90	90	90
2019	5,29,992	2,76,631	2,53,361	1,58,973	82,918	76,055	3,71,019	1,93,713	1,77,306	92	92	92
2020	5,91,872	3,09,745	2,82,127	1,60,674	83,716	76,958	4,31,198	2,26,029	2,05,169	91	92	91
2021	5,49,788	2,88,216	2,61,572	1,43,872	74,948	68,924	4,05,916	2,13,268	1,92,648	91	92	90
2022	5,44,109	2,84,336	2,59,746	1,37,764	71,455	66,298	4,06,345	2,12,881	1,93,448	91	93	91
Ambala	19,739	10,216	9,520	3,364	1,726	1,637	16,375	8,490	7,883	93	95	93
Bhiwani	19,997	10,466	9,530	7,555	3,903	3,652	12,442	6,563	5,878	91	94	90
Charkhi Dadri	6,049	3,147	2,902	2,256	1,164	1,092	3,793	1,983	1,810	92	94	91
Faridabad	48,964	25,884	23,078	9,319	4,870	4,448	39,645	21,014	18,630	89	91	89
Fatehabad	17,591	9,042	8,549	3,844	2,002	1,842	13,747	7,040	6,707	95	92	95
Gurugram	38,776	20,174	18,601	4,290	2,232	2,058	34,486	17,942	16,543	92	92	92
Hisar	36,686	19,259	17,426	13,051	6,855	6,195	23,635	12,404	11,231	90	90	91
Jhajjar	11,521	6,090	5,431	3,193	1,659	1,534	8,328	4,431	3,897	89	93	88
Jind	21,317	11,012	10,304	4,752	2,485	2,266	16,565	8,527	8,038	94	91	94
Kaithal	18,876	9,835	9,040	4,481	2,257	2,224	14,395	7,578	6,816	92	98	90
Karnal	28,520	15,033	13,482	4,962	2,615	2,347	23,558	12,418	11,135	90	90	90
Kurukshetra	16,210	8,530	7,676	2,769	1,341	1,428	13,441	7,189	6,248	90	107	87
Mahendragarh	13,274	6,966	6,307	1,267	660	607	12,007	6,306	5,700	91	92	90
Nuh	56,792	29,304	27,484	33,909	17,457	16,448	22,883	11,847	11,036	94	94	93
Palwal	27,795	14,485	13,309	7,348	3,802	3,545	20,447	10,683	9,764	92	93	91
Panchkula	12,611	6,506	6,105	990	516	474	11,621	5,990	5,631	94	92	94
Panipat	30,663	16,009	14,653	3,643	1,892	1,750	27,020	14,117	12,903	92	92	91
Rewari	19,580	10,404	9,176	3,161	1,682	1,479	16,419	8,722	7,697	88	88	88
Rohtak	25,649	13,497	12,152	965	505	460	24,684	12,992	11,692	90	91	90
Sirsa	21,844	11,342	10,502	6,312	3,277	3,035	15,532	8,065	7,467	93	93	93
Sonipat	27,561	14,561	12,999	11,738	6,210	5,527	15,823	8,351	7,472	89	89	90
Yamunanagar	24,094	12,574	11,520	4,595	2,345	2,250	19,499	10,229	9,270	92	96	91

Source: Department of Health Services, Haryana.

Note: Total persons include of transgender also.

VITAL STATISTICS
Number of deaths in Haryana as per Civil Registration System

Table 4.3

Year/District	Number of deaths								
	Total			Rural			Urban		
	Persons	Male	Female	Persons	Male	Female	Persons	Male	Female
1	2	3	4	5	6	7	8	9	10
1966	79,612	43,713	35,899	69,702	38,190	31,512	9,910	5,523	4,387
1970	74,983	41,424	33,559	65,111	35,543	29,568	9,872	5,881	3,991
1980	86,274	49,908	36,366	68,155	38,660	29,495	18,119	11,248	6,871
1990	83,831	51,080	32,751	60,410	36,443	23,967	23,421	14,637	8,784
2000	1,12,285	71,707	40,578	81,640	51,297	30,343	30,645	20,410	10,235
2010	1,47,113	94,704	52,609	93,681	59,015	34,666	53,432	35,689	17,743
2017	1,74,937	1,10,455	64,482	97,321	60,054	37,267	77,616	50,401	27,215
2018	1,85,842	1,17,212	68,630	1,02,090	63,064	39,026	83,752	54,148	29,604
2019	1,88,910	1,19,360	69,550	1,02,296	62,975	39,321	86,614	56,385	30,229
2020	2,12,214	1,32,717	79,417	1,14,382	69,561	44,821	97,832	63,156	34,676
2021	2,55,302	1,56,725	98,577	1,28,528	76,597	51,931	1,26,774	80,128	46,646
2022(P)	2,08,965	1,31,869	77,079	1,09,201	67,011	42,003	99,944	64,858	35,076
Ambala	10,790	6,467	4,321	5,313	3104	2,209	5,477	3,363	2,112
Bhiwani	7,765	4,879	2,886	5,313	3313	2,000	2,452	1,566	886
Charkhi Dadri	3,268	2,082	1,186	2,703	1702	1,001	565	380	185
Faridabad	13,453	8,495	4,956	3,178	1950	1,228	10,275	6,545	3,728
Fatehabad	7,143	4,443	2,699	5,059	3127	1,932	2,084	1,316	767
Gurugram	13,722	8,878	4,843	2,666	1663	1,003	11,056	7,215	3,840
Hisar	18,990	12,365	6,624	10,785	6842	3,942	8,205	5,523	2,682
Jhajjar	6,850	4,319	2,531	4,718	2909	1,809	2,132	1,410	722
Jind	9,938	6,310	3,627	7,251	4519	2,731	2,687	1,791	896
Kaithal	8,815	5,586	3,229	5,905	3699	2,206	2,910	1,887	1,023
Karnal	13,359	8,430	4,926	6,308	3901	2,405	7,051	4,529	2,521
Kurukshetra	7,849	4,808	3,038	4,481	2676	1,805	3,368	2,132	1,233
Mahendragarh	6,064	3,741	2,323	4,520	2688	1,832	1,544	1,053	491
Nuh	5,992	3,765	2,227	3,594	2297	1,297	2,398	1,468	930
Palwal	6,156	3,898	2,258	3,710	2247	1,463	2,446	1,651	795
Panchkula	5,328	3,240	2,087	1,419	832	586	3,909	2,408	1,501
Panipat	9,776	6,264	3,512	4,057	2534	1,523	5,719	3,730	1,989
Rewari	6,937	4,331	2,606	4,101	2388	1,713	2,836	1,943	893
Rohtak	14,377	9,522	4,855	3,826	2387	1,439	10,551	7,135	3,416
Sirsa	9,865	6,117	3,748	6,570	3997	2,573	3,295	2,120	1,175
Sonipat	12,868	8,142	4,724	8,346	5178	3,166	4,522	2,964	1,558
Yamunanagar	9,660	5,787	3,873	5,198	3058	2,140	4,462	2,729	1,733

Source: Department of Health Services, Haryana.

Note: Total persons include of transgender also.

VITAL STATISTICS

Deaths in different seasons as per Civil Registration System in Haryana

Table 4.4

Year/District	Spring	Summer	Autumn	Winter	Total Deaths
1	2	3	4	5	6
2021	60,808	82,812	52,741	58,964	2,55,325
2022(P)	49,429	49,282	49,662	60,592	2,08,965
Ambala	2,483	2,485	2,654	3,168	10,790
Bhiwani	1,874	1,886	1,791	2,214	7,765
Charkhi Dadri	803	807	714	944	3,268
Faridabad	3,124	3,098	3,324	3,907	13,453
Fatehabad	1,660	1,643	1,669	2,171	7,143
Gurugram	3,370	3,239	3,409	3,704	13,722
Hisar	4,514	4,447	4,501	5,528	18,990
Jhajjar	1,576	1,619	1,585	2,070	6,850
Jind	2,281	2,363	2,371	2,923	9,938
Kaithal	2,010	2,044	2,064	2,697	8,815
Karnal	3,090	3,122	3,249	3,898	13,359
Kurukshetra	1,837	1,743	1,898	2,371	7,849
Mahendragarh	1,434	1,477	1,398	1,755	6,064
Nuh	1,420	1,575	1,450	1,547	5,992
Palwal	1,512	1,465	1,380	1,799	6,156
Panchkula	1,222	1,152	1,319	1,635	5,328
Panipat	2,298	2,298	2,305	2,875	9,776
Rewari	1,635	1,672	1,610	2,020	6,937
Rohtak	3,373	3,590	3,494	3,920	14,377
Sirsa	2,345	2,385	2,243	2,892	9,865
Sonipat	3,199	3,037	2,933	3,699	12,868
Yamunanagar	2,369	2,135	2,301	2,855	9,660

Source : Department Health Services, Haryana.

P : Provisional

VITAL STATISTICS

Age-specific death rate by sex and residence (Crude death rate) in Haryana during 2020

Table 4.5 (Per thousand)

Age group	Death Rate by Sex and Residence (Haryana)									Death Rate by Sex and Residence (India)								
	Total			Rural			Urban			Total			Rural			Urban		
	Total	Male	Female	Total	Male	Female	Total	Male	Female	Total	Male	Female	Total	Male	Female	Total	Male	Female
1	2	3	4	5	6	7	8	9	10	11	12	13	14	15	16	17	18	19
Below 1	32.5	32.7	32.2	35.1	34.8	35.5	27.3	28.2	26.3	32.3	32.0	32.7	36.2	35.5	37.0	21.8	22.3	21.2
1—4	1.2	0.9	1.6	1.6	1.5	1.8	0.6	0.0	1.3	1.0	0.9	1.1	1.1	0.9	1.3	0.6	0.6	0.6
0—4	8.2	7.9	8.4	9.2	9.1	9.3	6.2	5.6	6.8	8.0	7.9	8.1	9.0	8.8	9.2	5.3	5.5	5.2
5—9	0.4	0.5	0.2	0.3	0.4	0.2	0.4	0.7	0.0	0.3	0.3	0.3	0.4	0.4	0.4	0.3	0.3	0.3
10—14	0.7	0.5	0.9	0.8	0.5	1.2	0.4	0.3	0.4	0.5	0.4	0.5	0.5	0.4	0.6	0.4	0.4	0.3
15—19	0.5	0.7	0.2	0.6	1.0	0.1	0.3	0.2	0.4	0.8	0.8	0.8	0.9	0.9	0.9	0.5	0.5	0.5
20—24	1.4	2.2	0.6	1.4	2.1	0.6	1.5	2.4	0.6	1.1	1.2	1.0	1.3	1.4	1.2	0.7	0.8	0.7
25—29	1.0	1.2	0.7	1.4	1.6	1.2	0.3	0.6	0.0	1.3	1.5	1.1	1.5	1.7	1.2	1.0	1.2	0.8
30—34	2.8	3.9	1.6	2.9	4.3	1.3	2.7	3.2	2.1	1.8	2.1	1.4	2.1	2.5	1.7	1.2	1.4	0.9
35—39	2.8	3.5	1.9	2.9	3.5	2.3	2.5	3.6	1.3	2.2	2.7	1.7	2.5	3.0	2.0	1.7	2.2	1.1
40—44	3.5	5.6	1.3	3.0	4.6	1.3	4.3	7.2	1.4	3.5	4.6	2.5	3.9	5.0	2.8	2.9	3.9	1.9
45—49	4.8	7.7	1.5	5.1	8.2	1.8	4.2	7.1	1.2	4.9	6.0	3.8	5.2	6.5	3.9	4.4	5.3	3.5
50—54	7.6	10.3	4.6	8.9	12.1	5.3	5.8	7.9	3.6	7.6	9.5	5.7	8.3	10.1	6.2	6.6	8.3	4.8
55—59	14.0	19.5	8.5	14.5	22.0	7.3	13.3	16.3	10.2	13.4	15.2	11.6	14.6	16.7	12.6	11.3	12.8	9.7
60—64	24.1	28.6	19.4	23.4	29.0	17.6	25.1	28.0	22.1	18.6	21.9	15.2	19.8	23.5	16.1	16.4	19.2	13.5
65—69	31.1	36.1	26.2	33.9	40.7	27.3	26.0	27.9	24.1	29.7	33.7	25.7	30.4	35.3	25.7	28.3	30.6	25.8
70—74	54.9	69.0	42.0	55.8	72.9	39.4	53.2	61.0	46.8	47.5	53.6	41.7	51.6	59.0	44.7	39.3	43.2	35.4
75—79	72.3	74.8	69.8	79.3	89.1	69.4	57.9	44.4	70.5	67.6	75.9	59.6	72.5	82.8	62.9	56.9	61.4	52.3
80—84	92.9	118.1	68.7	79.6	92.7	66.6	118.2	168.8	72.4	101.8	108.4	95.6	108.6	115.3	102.4	88.6	95.0	82.6
85 and over	193.8	196.8	191.5	183.0	184.6	181.4	225.9	248.1	214.6	180.6	200.9	164.8	191.4	205.1	179.6	157.0	189.7	137.2
All ages	6.1	7.1	5.0	6.5	7.6	5.1	5.5	6.1	4.7	6.0	6.6	5.4	6.4	7.0	5.8	5.1	5.7	4.5

Source: Registrar General & Census Commissioner, India.

VITAL STATISTICS

Infant death by sex as per Civil Registration System

2022 (P)

Table 4.6

Year/District	Male	Female	Total
1	2	3	4
2021	2278	1709	3987
2022	2400	1935	4339
Ambala	75	42	118
Bhiwani	76	70	146
Charkhi Dadri	8	10	18
Faridabad	209	156	365
Fatehabad	30	48	78
Gurugram	85	51	136
Hisar	439	331	770
Jhajjar	31	28	59
Jind	90	85	175
Kaithal	45	42	87
Karnal	150	161	312
Kurukshetra	65	63	130
Mahendragarh	16	31	47
Nuh	479	299	778
Palwal	34	34	68
Panchkula	59	60	119
Panipat	157	98	255
Rewari	47	35	82
Rohtak	45	53	98
Sirsa	80	67	147
Sonipat	113	110	223
Yamunanagar	67	61	128
Total	2400	1935	4339

Source : Department of Health Services, Haryana.

P : Provisional

Note: Total persons include of transgender also.

VITAL STATISTICS

Child (Aged 0-4 years) and infant mortality indicators in Haryana and India during 2020

Table 4.7

	Haryana			India		
Indicators	Total	Rural	Urban	Total	Rural	Urban
1	2	3	4	5	6	7
Child mortality rate	8	9	6	8	9	5
Under-five mortality rate	33	37	25	32	36	21
Infant mortality rate	28	31	23	28	31	19
Neo-natal mortality rate	19	22	15	20	23	12
Early neo-natal mortality rate	14	17	10	15	17	9
Late neo-natal mortality rate	5	5	5	5	6	3
Post neo-natal mortality rate	9	9	8	8	8	7
Peri-natal mortality rate	21	23	17	18	21	12
Still birth rate	7	6	7	3	4	3

Source: Registrar General & Census Commissioner, India.

Maternal Mortality Rate indicators in Haryana and India as per Sample Registration System

Table 4.8

Year	Haryana	India
1	2	3
2014-16	101	130
2015-17	98	122
2016-18	91	113
2018-20	110	97

Source: Registrar General & Census Commissioner, India

SECTION—V

HEALTH & FAMILY WELFARE

Table 5.1—number of allopathic medical institutions in Haryana

Table 5.2— medical and paramedical staff in Haryana.

Table 5.3—depicts information regarding patients treated and beds available.

Table 5.4—data on number of indoor and outdoor patients treated by diseases in Govt. institutions.

Table 5.5—type of attention at births per Civil Registration System.

Table 5.6—number of sterilisation operations.

Table 5.7—achievements of various family welfare methods and equivalent sterilisation.

Table 5.8—information relating to Ayurvedic, Unani and Homeopathic institutions and their staff.

Table 5.9—chirayu Haryana Pardhan Mantri Jan Arogya Yojana (Socio-Economic Caste Census).

Table 5.10—chirayu Haryana Pardhan Mantri Jan Arogya Yojana.

Table 5.11—number of villages provided with safe drinking water facilities.

Table 5.12—targeted functional households tap connection along with achieved tap connections covered under safe drinking water in Haryana.

Graph 5.1

MEDICAL FACILITIES IN HARYANA HOSPITALS, DISPENSARIES AND HEALTH CENTRES

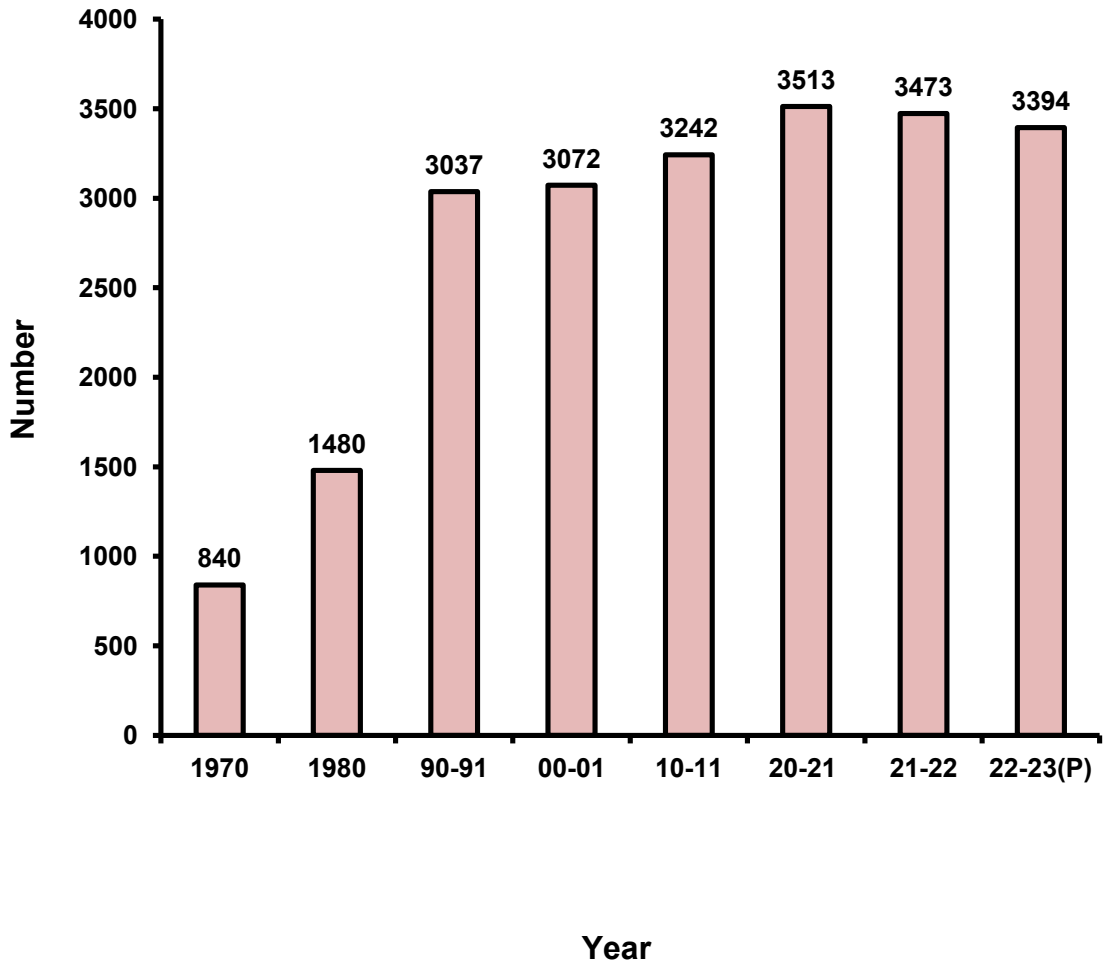

P- Provisional

HEALTH & FAMILY WELFARE

Number of allopathic medical institutions in Haryana

Table 5.1

Year/District	Hospitals	CHCs	PHCs	Dispensaries	Sub-Centres	District T.B Centres/Clinics	Total
1	2	3	4	5	6	7	8
1970	70	#	89	147	534	#	840
1980	84	#	89	247	1,060	#	1,480
1990-91	79	41	394	230	2,293	#	3,037
2000-01	78	64	402	229	2,299	#	3,072
2010-11	69	86	429	193	2,465	#	3,242
2017-18	62	125	499	63	2,636	#	3,385
2018-19	63	127	511	64	2,636	15	3,416
2019-20	68	133	536	63	2,655	15	3,470
2020-21	71	120	526	55	2,726	15	3,513
2021-22	70	122	536	54	2,676	15	3,473
2022-23	72	123	409	33	2,733	24	3,394
Ambala	3	5	17	2	107	1	135
Bhiwani	7	5	24	0	148	2	186
CharkhiDadri	1	3	12	0	79	--	95
Faridabad	2	4	8	2	55	1	72
Fatehabad	3	5	20	0	135	2	165
Gurugram	5	3	12	1	86	1	108
Hisar	6	8	29	2	202	1	248
Jhajjar	5	6	20	1	133	1	166
Jind	4	8	25	0	187	1	225
Kaithal	3	4	22	0	147	1	177
Karnal	4	8	24	3	152	1	192
Kurukshetra	3	5	16	1	119	1	145
Mahendragarh	3	6	20	0	148	1	178
Nuh	1	6	17	0	110	2	136
Palwal	2	6	17	0	95	1	121
Panchkula	2	3	6	11	47	1	70
Panipat	2	7	14	0	91	1	115
Rewari	2	5	18	1	116	1	143
Rohtak	3	6	17	3	119	1	149
Sirsa	4	6	26	1	162	1	200
Sonipat	4	7	30	0	177	1	219
Yamunanagar	3	7	15	1	118	1	145
Chandigarh	0	0	0	3	0	0	3
Delhi	0	0	0	1	0	0	1

Source : Department of Health Services, Haryana.
PHCs : Primary Health Centres.
CHCs : Community Health Centres
P : Provisional

HEALTH & FAMILY WELFARE

Medical and Paramedical Staff in Haryana

Table 5.2 (31st December)

Year/ District	SMO and above, Medical Officers and Dental surgeons (Class I & II) (Excluding Teaching Staff)		Staff Nurses/Matron Sister Incharge		Midwives/ ANMS/ MPHW/MPHS (M&F)		Nurses Orderly		Lab. Technicians/ Lab. Technicians (malaria) Lab. Assistants		Dispensers/ Pharmacists		Radiographers		Ophthalmic Assistant		Total	
	Sanctioned	In-position	Sanctioned	In-position	Sanctioned	In-position	Sanctioned	In-position	Sanctioned	In-position	Sanctioned	In-position	Sanctioned	In-position	Sanctioned	In-position	Sanctioned	In-position
1	2	3	4	5	6	7	8	9	10	11	12	13	14	15	16	17	18	19
1966	—	464	—	269	—	438	—	44	—	64	—	309	—	—	—	—	—	1,588
1970	—	440	—	420	—	454	—	231	—	226	—	320	—	—	—	—	—	2,091
1980	—	916	—	801	—	655	—	613	—	182	—	615	—	—	—	—	—	3,782
1990	—	1,395	—	1,448	—	2,470	—	—	—	424	—	850	—	—	—	—	—	6,587
2000	—	1,610	—	1,442	—	2,274	—	—	—	527	—	853	—	—	—	—	—	6,706
2010	—	1,538	—	485	—	2,275	—	1,221	—	459	—	736	—	—	—	—	—	6,714
2018-19	4,335	3,718	3,656	2,224	5,864	4,757	—	—	1,148	572	1,024	706	299	100	189	76	16,515	12,153
2019-20	4,881	4,063	4,399	2,168	6,538	5,190	—	—	1,260	545	1,050	680	314	95	190	75	18,632	12,816
2020-21	4,979	3,588	4,403	2,143	5,985	4,514	—	—	1,271	524	1,082	716	315	90	190	78	18,225	11,653
2022-23 (P)	4,624	3,716	4,797	3,297	6,174	4,874	—	—	1,298	798	1,085	703	385	90	223	101	18,586	13,579

Source : Department of Health Services, Haryana.
P : Provisional

HEALTH & FAMILY WELFARE

Patients treated and beds available in Haryana

Table 5.3

Year/District	Patients treated			Beds		
	Indoor	Outdoor	Total	Male	Female	Total
1	2	3	4	5	6	7
2019	19,29,170	2,45,59,828	2,64,88,998	4,590	4,838	9,428
2020 (P)	17,39,393	1,84,68,196	2,02,07,589	4,265	4,573	8,838
Ambala	1,31,821	15,11,702	16,43,523	237	277	514
Bhiwani	92,486	10,39,123	11,31,609	336	347	683
CharkhiDadri	5,324	1,94,933	2,00,257	78	75	153
Faridabad	77,207	9,33,356	10,10,563	176	187	363
Fatehabad	63,906	6,86,684	7,50,590	182	196	378
Gurugram	63,991	8,86,475	9,50,466	208	180	388
Hisar	95,177	12,14,973	13,10,150	358	365	723
Jhajjar	55,026	9,66,330	10,21,356	195	209	404
Jind	71,726	1,10,0157	11,71,883	246	265	511
Kaithal	84,798	8,95,123	9,79,921	241	201	442
Karnal	1,20,579	10,05,826	11,26,405	216	238	454
Kurukshetra	86,056	7,34,066	8,20,122	107	156	263
Mahendragarh	39,758	6,04,954	6,44,712	155	155	310
Nuh	34,784	3,34,331	3,69,115	72	83	155
Palwal	82,848	6,41,104	7,23,952	130	146	276
Panchkula	1,45,586	13,10,068	14,55,654	193	238	431
Panipat	83,830	7,63,504	8,47,334	202	222	424
Rewari	47,588	6,44,877	6,92,465	202	202	404
Rohtak	83,312	8,01,555	8,84,867	162	180	342
Sirsa	100,305	8,30,375	9,30,680	238	243	481
Sonipat	82,960	7,34,041	8,17,001	186	193	379
Yamunanagar	90,325	6,34,639	7,24,964	145	215	360

Source : Department of Health Services, Haryana.
P : Provisional

HEALTH AND FAMILY WELFARE

Number of indoor and outdoor patients treated by diseases in Government institutions in Haryana

Table 5.4

District	Pulmonary tuberculosis		Tuberculosis of meanings and Central Nervous System		Tuberculosis of bones and joints		Tuberculosis of intestines, peritoneum & mesc.		Tuberculosis of genito urinary system		Others	
	Outdoor	Indoor	Outdoor	Indoor	Outdoor	Indoor	Outdoor	Indoor	Outdoor	Indoor	Outdoor	Indoor
1	2	3	4	5	6	7	8	9	10	11	12	13
2019	53,245	3,201	1,321	11	1,485	12	12,129	4	8,218	161	40,551	1,278
2020 (P)	34,402	1,799	703	20	1,040	44	3,135	35	3,205	10	34,820	1,837
Ambala	3,302	447	57	13	96	41	1292	33	85	0	1,493	171
Bhiwani	1,126	22	0	0	0	0	585	0	0	0	302	16
CharkhiDadri	476	0	0	0	0	0	0	0	0	0	14	0
Faridabad	2,266	57	93	2	331	0	698	0	118	0	941	9
Fatehabad	618	27	0	0	138	0	0	0	59	0	69	0
Gurugram	2,403	15	13	0	20	0	386	0	12	0	1,217	13
Hisar	3,096	147	0	0	97	0	18	0	9	0	838	11
Jhajjar	928	0	0	0	0	0	0	0	0	0	360	0
Jind	615	3	0	0	9	0	0	0	45	0	181	2
Kaithal	1,112	126	1	0	8	0	0	0	0	0	254	0
Karnal	3,826	165	12	0	17	0	32	2	48	0	12,894	3
Kurukshetra	553	210	8	0	10	0	3	0	1	0	540	33
Nuh	1,266	9	272	0	0	0	20	0	195	0	471	1
Mahendragarh	733	8	2	0	36	2	9	0	0	0	979	0
Palwal	2,299	1	48	0	44	0	30	0	0	0	244	0
Panchkula	592	106	126	0	26	0	11	0	11	0	2,236	802
Panipat	1,532	0	16	0	21	0	8	0	6	0	2,465	723
Rewari	669	5	12	0	24	0	0	0	0	0	235	14
Rohtak	2,254	205	15	0	1	0	5	0	2572	0	7,084	0
Sirsa	2,210	222	2	0	131	1	23	0	31	10	562	2
Sonipat	671	1	4	0	18	0	5	0	8	0	1,241	37
Yamunanagar	1,855	23	22	5	13	0	10	0	5	0	200	0

HEALTH AND FAMILY WELFARE

Number of indoor and outdoor patients treated by diseases in Government institutions in Haryana

Table 5.4 (Contd.)

District	Leprosy		SmallPox		Diarrhoel diseases				Syphilis		Gonococal Infections		Malaria		Typhoid	
	Outdoor	Indoor	Outdoor	Indoor	Cholera		Gastroenteritis									
					Outdoor	Indoor	Outdoor	Indoor	Outdoor	Indoor	Outdoor	Indoor	Outdoor	Indoor	Outdoor	Indoor
1	14	15	16	17	18	19	20	21	22	23	24	25	26	27	28	29
2019	5,171	5	45	0	2,659	222	1,21,587	9,970	3,757	0	12,704	991	14,875	229	63,677	6,861
2020 (P)	71	0	217	0	1,169	1	91,008	8,538	381	41	6,255	122	15,667	93	46,788	4,054
Ambala	2	0	0	0	0	0	2,968	454	5	1	83	0	1,127	0	1,273	141
Bhiwani	0	0	0	0	0	0	4,277	42	22	0	189	0	294	59	2,661	299
CharkhiDadri	0	0	0	0	0	0	593	0	58	0	4	0	10	0	415	0
Faridabad	24	0	0	0	0	0	9,025	1,530	0	0	72	0	5	0	992	56
Fatehabad	0	0	0	0	0	0	2,189	3	12	0	135	0	59	0	763	18
Gurugram	38	0	159	0	246	0	4,816	911	0	0	902	0	23	0	4,514	113
Hisar	0	0	5	0	0	0	6,984	753	14	0	97	0	447	7	3,068	74
Jhajjar	0	0	0	0	10	0	5,141	156	20	0	1,692	0	45	3	1,535	135
Jind	0	0	0	0	0	0	2,020	206	0	0	98	0	0	0	1,264	238
Kaithal	0	0	0	0	0	0	1,433	181	2	0	0	0	979	0	2,894	59
Karnal	1	0	0	0	0	0	4,801	292	2	0	26	0	1	0	4,797	694
Kurukshetra	0	0	0	0	0	0	1,002	373	15	0	0	0	45	0	1,106	141
Nuh	1	0	0	0	24	0	1,057	220	6	0	25	0	44	6	2,783	389
Mahendragarh	0	0	0	0	11	0	8,317	272	48	0	678	11	1	0	2,427	187
Palwal	0	0	24	0	772	1	6,369	116	1	0	64	0	124	0	2,613	309
Panchkula	1	0	0	0	0	0	5,364	1,137	9	0	8	0	65	0	1,865	334
Panipat	0	0	0	0	98	0	6,926	214	52	0	29	0	8,485	0	4,082	1
Rewari	0	0	0	0	8	0	3,447	198	2	0	95	0	8	8	1,868	333
Rohtak	4	0	29	0	0	0	4,077	68	17	0	0	0	3,763	0	2,022	93
Sirsa	0	0	0	0	0	0	3,392	88	95	40	1,896	110	130	10	1,437	46
Sonipat	0	0	0	0	0	0	238	120	0	0	0	1	0	0	1,831	329
Yamunanagar	0	0	0	0	0	0	6,572	1,204	1	0	162	0	12	0	578	65

HEALTH AND FAMILY WELFARE

Number of indoor and outdoor patients treated by diseases in Government institutions in Haryana

Table 5.4 (Concld.)

District	Other diseases						Total	
	Diphtheria		Acute poliomyelitis		Tetanus			
	Outdoor	Indoor	Outdoor	Indoor	Outdoor	Indoor	Outdoor	Indoor
1	30	31	32	33	34	35	36	37
2019	1,454	0	210	0	103	0	3,43,191	22,945
2020 (P)	1,843	0	110	0	28	0	2,40,842	16,594
Ambala	0	0	1	0	0	0	11,784	1,301
Bhiwani	92	0	0	0	0	0	9,548	438
CharkhiDadri	19	0	0	0	0	0	1,589	0
Faridabad	812	0	0	0	0	0	15,377	1,654
Fatehabad	0	0	0	0	0	0	4,042	48
Gurugram	0	0	0	0	0	0	14,749	1,052
Hisar	907	0	0	0	0	0	15,580	992
Jhajjar	0	0	0	0	0	0	9,731	294
Jind	0	0	0	0	0	0	4,232	449
Kaithal	5	0	0	0	0	0	6,688	366
Karnal	0	0	0	0	0	0	26,457	1,156
Kurukshetra	0	0	0	0	0	0	3,283	757
Nuh	2	0	0	0	0	0	6,166	625
Mahendragarh	0	0	0	0	0	0	13,241	480
Palwal	2	0	0	0	0	0	12,634	427
Panchkula	2	0	0	0	28	0	10,344	2,379
Panipat	2	0	109	0	0	0	23,831	938
Rewari	0	0	0	0	0	0	6,368	558
Rohtak	0	0	0	0	0	0	21,843	476
Sirsa	0	0	0	0	0	0	9,909	420
Sonipat	0	0	0	0	0	0	4,016	487
Yamunanagar	0	0	0	0	0	0	9,430	1,297

Source: Department of Health Services, Haryana.

HEALTH AND FAMILY WELFARE

Type of attention at birth as per Civil Registration System in Haryana

Table. 5.5

Year/District	Govt. Institution	Private Institution	Doctor/Nurse/ T. Dai	Traditional Birth Attendant	Relatives or other	Total
1	2	3	4	5	6	7
2005	63,052	1,41,345	2,18,805	40,619	8,144	4,71,968
2006	83,133	1,66,464	2,14,609	36,865	7,899	5,08,970
2007	96,948	1,78,273	1,93,404	33,712	9,636	5,11,973
2009	1,64,388	1,96,864	1,40,156	30,292	7,210	53,810
2010	2,05,086	1,97,282	1,10,788	24,709	6,755	5,44,620
2011	2,37,057	1,98,611	99,559	21,888	6,442	5,63,557
2012	2,47,483	2,02,073	88,696	19,879	6,149	5,64,280
2013	2,57,626	2,03,020	89,873	20,893	9,801	5,81,213
2014	2,70,608	2,02,509	79,675	22,702	9,245	5,84,739
2015	2,73,388	2,04,392	65,789	17,876	7,895	5,69,340
2016	2,75,409	2,09,667	58,899	21,027	5,745	57,0747
2017	2,82,402	2,01,264	33,610	14,398	3,524	5,35,198
2018	2,78,645	2,24,328	24,118	11,167	3,147	5,41,405
2019	2,75,161	2,21,555	21,020	10,214	2,042	5,29,992
2020	2,92,934	2,57,043	13,394	20,832	7,717	5,91,920
2021	2,65,139	2,50,797	10,792	17,712	5,389	5,49,829
2022 (P)	2,68,670	2,49,940	9,799	11,424	4,276	5,44,109

Source : Department of Health Services, Haryana.

P : Provisional

HEALTH AND FAMILY WELFARE

Number of sterilization operations in Haryana

Table 5.6

Year/District	Vasectomies	Tubectomy	Total	IUD Insertions
1	2	3	4	5
1966-67	10,509	29	10,538	55,457
1970-71	9,458	12,249	21,707	23,469
1980-81	5,547	26,980	32,527	24,666
1990-91	2,626	86,872	89,498	1,58,279
2000-01	1,333	95,015	96,348	1,62,862
2010-11	6,193	71,965	78,158	1,82,286
2017-18	1,689	54,758	56,447	2,19,638
2018-19	1,811	54,766	56,577	1,91,791
2019-20	2,345	54,850	57,195	2,07,735
2020-21	1,187	45,310	46,497	1,87,326
2021-22	1,332	44,311	45,643	1,90,065
2022-23 (P)	1,615	46,254	47,869	1,88,528
Ambala	42	1,877	1,919	9,922
Bhiwani	40	3,951	3,991	8,971
CharkhiDadri	17	828	845	4,173
Faridabad	36	1,121	1,157	9,137
Fatehabad	12	3,257	3,269	4,213
Gurugram	86	1,253	1,339	13,867
Hisar	32	7,959	7,991	9,898
Jhajjar	37	1,160	1,197	7,192
Jind	38	2,416	2,454	9,294
Kaithal	173	2,401	2,574	9,094
Karnal	333	2,688	3,021	11,744
Kurukshetra	98	1,310	1,408	4,783
Mahendragarh	89	316	405	5,347
Nuh	12	748	760	1,719
Palwal	27	517	544	7,302
Panchkula	24	737	761	7,401
Panipat	52	1,509	1,561	11,382
Rewari	229	415	644	6,000
Rohtak	33	3,166	3,199	10,460
Sirsa	23	3,329	3,352	14,636
Sonipat	58	3,494	3,552	11,373
Yamunanagar	124	1,802	1,926	10,620

Source : Department of Health Services, Haryana.

P : Provisional

HEALTH AND FAMILY WELFARE

Achievements of various family welfare methods and equivalent sterilisation in Haryana

Table.5.7

District	Achievements of various family welfare methods and equivalent sterilisation					
	Sterilisation	IUD insertion	Conventional contraceptives users	Oral Pills users	Total	Equivalent sterilisation
1	2	3	4	5	6	7
2022-23	47,869	1,88,528	1,41,73,859	7,18,013	1,51,28,269	9,77,927
Ambala	1,919	9,922	9,74,265	34,184	10,20,290	63,150
Bhiwani	3,991	8,971	5,08,177	23,739	5,44,878	37,851
CharkhiDadri	845	4,173	3,67,305	18,085	3,90,408	24,651
Faridabad	1,157	9,137	6,64,251	42,089	7,16,634	45,782
Fatehabad	3,269	4,213	6,83,931	37,977	7,29,390	46,889
Gurugram	1,339	13,867	8,22,757	42,537	8,80,500	56,396
Hisar	7,991	9,898	5,97,835	34,436	6,50,160	48,330
Jhajjar	1,197	7,192	4,36,649	24,290	4,69,328	30,552
Jind	2,454	9,294	5,88,483	29,616	6,29,847	41,536
Kaithal	2,574	9,094	5,67,512	26,796	6,05,976	40,111
Karnal	3,021	11,744	6,56,176	35,799	7,06,740	47,368
Kurukshetra	1,408	4,783	6,31,506	28,184	6,65,881	41,218
Mahendragarh	405	5,347	5,22,233	32,299	5,60,284	34,789
Nuh	760	1,719	5,17,281	46,147	5,65,907	35,198
Palwal	544	7,302	4,40,067	22,968	4,70,881	29,978
Panchkula	761	7,401	7,19,453	24,986	7,52,601	45,974
Panipat	1,561	11,382	5,60,960	16,837	5,90,740	38,390
Rewari	644	6,000	5,83,788	39,909	6,30,341	39,511
Rohtak	3,199	10,460	7,89,936	33,693	8,37,288	54,315
Sirsa	3,352	14,636	7,13,850	40,126	7,71,964	52,347
Sonipat	3,552	11,373	11,19,087	50,918	11,84,930	75,172
Yamunanagar	1,926	10,620	7,08,357	32,398	7,53,301	48,419

Source : Department of Health Services, Haryana.

AYUSH

Ayurvedic, Unani and Homoeopathic institutions, their staff and patient treated in Haryana

Table 5.8

Year/District	Number of institutions					Medical personnel		
	Ayurvedic	Unani	Homoe-opathic	Others	Total	Vaidyas/ Hakims/ Homoeopathic Doctors	Dispenser/ Compounder	Patients treated
1	2	3	4	5	6	7	8	9
1966-67	122	21	—	—	143	143	143	10,15,709
1970-71	183	17	—	—	200	202	200	11,91,527
1980-81	330	20	—	—	350	350	350	30,36,941
1990-91	389	19	9	—	417	417	417	26,02,570
2000-01	433	21	20	—	474	416	365	27,62,499
2010-11	462	17	20	—	499	402	459	42,49,473
2019-20	511	19	23	232	785	586	567	47,28,421
2020-21	512	19	24	232	787	592	594	39,18,310
2021-22	512	19	24	232	787	593	594	45,31,800
2022-23 (P)	572	21	28	36	657	575	523	58,18,705
Ambala	19	2	1	0	22	13	19	1,00,678
Bhiwani	27	0	1	0	28	27	32	2,70,000
CharkhiDadri	28	0	0	0	28	18	6	1,57,729
Faridabad	13	0	0	1	14	19	12	1,93,354
Fatehabad	21	0	0	0	21	17	15	1,74,401
Gurugram	14	0	10	12	36	31	21	3,95,841
Hisar	55	0	0	0	55	50	47	3,45,228
Jhajjar	32	1	0	1	34	33	27	3,11,708
Jind	34	0	1	2	37	30	32	2,43,594
Kaithal	27	1	0	0	28	24	24	2,50,645
Karnal	34	2	0	0	36	24	28	3,19,981
Kurukshetra	20	0	3	0	23	29	25	2,17,977
Mahendragarh	32	0	0	0	32	22	15	1,12,322
Nuh	16	4	8	0	28	8	11	3,70,321
Palwal	15	4	2	0	21	12	10	2,45,019
Panchkula	18	0	1	0	19	13	11	2,40,807
Panipat	23	0	0	1	24	19	25	2,11,718
Rewari	19	1	0	2	22	24	18	1,61,889
Rohtak	32	1	1	0	34	46	46	3,17,002
Sirsa	44	0	0	2	46	26	31	2,97,073
Sonipat	27	2	0	15	44	43	36	3,57,245
Yamunanagar	21	3	0	0	24	22	28	4,60,881
Baba Khetanath Gov. Ayurvedic College, Pattikara, Narnaul	1	0	0	0	1	25	4	63,292

Source: Department of Ayush, Haryana.

(Others: Prathmik Swasthiya Kendras, Ayush OPD (PHC), Ayush OPD (CHC), Ayush Wing (DH), Ayush Hospital)

HEALTH AND FAMILY WELFARE

Chirayu Haryana Pardhan Mantri Jan Arogya Yojana (Socio-Economic Caste Census)

Table 5.9

District	RURAL			URBAN			Total		
	No. of Ayushman card issued	No. of persons benefited	Amount released to Hospitals (in ₹)	No. of Ayushman card issued	No. of persons benefited	Amount released to Hospitals (in₹)	No. of Ayushman card issued	No. of persons benefited	Amount released to Hospitals (in ₹)
1	2	3	4	5	6	7	8	9	10
2018-19	5,63,546	4,756	66,879,623	3,28,769	2,244	29,869,753	8,92,315	7,000	96,749,376
2019-20	10,09,174	48,287	600,716,327	2,89,393	24,409	282,670,326	12,98,567	72,696	883,386,653
2020-21	2,41,244	69,691	801,399,161	96,159	38,867	36,10,77,178	3,37,403	1,08,558	1,16,24,76,339
2021-22	2,00,467	57,315	1,11,80,94,576	1,01,444	23,393	53,94,64,743	3,01,911	80,708	1,65,75,59,319
Ambala	6,766	3,666	7,25,19,682	6,378	1,239	2,80,28,685	13,144	4,905	10,05,48,367
Bhiwani	8,869	2,511	5,28,64,796	5,869	852	1,88,32,087	14,738	3,363	7,16,96,883
CharkhiDadri	2,178	1,542	2,12,75,848	1,109	425	62,82,638	3,287	1,967	2,75,58,486
Faridabad	967	341	98,51,955	2,648	526	1,88,87,783	3,615	867	2,87,39,738
Fatehabad	14011	2715	5,93,48,953	5,997	1061	2,45,62,854	20,008	3,776	8,39,11,807
Gurugram	1,817	386	90,61,175	2,413	517	1,45,05,917	4,230	903	2,35,67,092
Hisar	13,290	5060	11,18,33,161	8,630	2244	6,05,99,518	21,920	7,304	17,24,32,679
Jhajjar	2,887	2,094	2,40,82,158	1,411	547	90,40,945	4,298	2,641	3,31,23,103
Jind	8,738	2,431	5,67,79,137	4,460	829	2,26,74,293	13,198	3,260	7,94,53,430
Kaithal	24,075	4,640	10,74,09,880	6,209	1248	3,52,13,708	30,284	5,888	14,26,23,588
Karnal	23,445	6158	13,80,47,420	8,155	1,551	4,00,61,289	31,600	7,709	17,81,08,709
Kurukshetra	13,129	5,625	12,25,75,541	5631	1,483	3,79,63,215	18,760	7,108	16,05,38,756
Mahendragarh	11,089	1,885	2,52,71,173	2,198	562	82,34,014	13,287	2,447	3,35,05,187
Nuh	5289	420	91,83,090	895	102	40,31,645	6,184	522	1,32,14,735
Palwal	5,531	641	1,43,69,659	1,892	309	77,13,871	7,423	950	2,20,83,530
Panchkula	589	395	74,96,221	1,269	340	1,22,45,382	1,858	735	1,97,41,603
Panipat	9616	1985	4,56,47,031	5,521	1377	3,58,51,825	15,137	3,362	8,14,98,856
Rewari	6,565	1330	2,09,72,368	2,021	287	63,93,939	8,586	1,617	2,73,66,307
Rohtak	6792	695	1,62,72,115	4,698	591	1,56,10,856	11,490	1,286	3,18,82,971
Sirsa	10,868	3,814	6,71,70,059	6,037	1604	3,40,51,745	16,905	5,418	10,12,21,804
Sonipat	8,336	1474	3,44,13,471	7,509	931	2,56,49,436	15,845	2,405	6,00,62,907
Yamunanagar	15,620	7,507	9,16,49,683	10,494	4,768	7,30,26,098	26,114	12,275	16,46,75,781

Source: Ayushman Bharat–Haryana Health Protection Authority

HEALTH AND FAMILY WELFARE
Chirayu Haryana Pardhan Mantri Jan Arogya Yojana
2022-23

Table 5.10

District	RURAL			URBAN			Total		
	No. of Ayushman card issued	No. of persons benefited	Amount released to Hospitals (in ₹)	No. of Ayushman card issued	No. of persons benefited	Amount released to Hospitals(in ₹)	No. of Ayushman card issued	No. of persons benefited	Amount released to Hospitals(in ₹)
1	2	3	4	5	6	7	8	9	10
Ambala	1,50,228	4,795	9,63,73,770	73,260	1,661	3,98,78,566	2,23,488	6,456	13,62,52,336
Bhiwani	2,63,884	4,253	8,52,13,572	54,309	1,400	3,03,09,816	3,18,193	5,653	11,55,23,388
CharkhiDadri	1,07,304	2,815	3,33,47,119	9,942	831	1,04,40,734	1,17,246	3,646	4,37,87,853
Faridabad	92,760	539	1,16,72,661	1,44,694	711	2,33,13,507	2,37,454	1,250	3,49,86,168
Fatehabad	2,14,612	4,014	8,44,56,054	41,341	1,404	3,54,19,173	2,55,953	5,418	11,98,75,227
Gurugram	69,638	545	1,17,28,186	1,16,356	729	2,16,66,388	1,85,994	1,274	3,33,94,574
Hisar	3,68,394	7,418	17,29,15,371	81,890	3,344	8,31,96,365	4,50,284	10,762	25,61,11,736
Jhajjar	1,39,865	3,050	3,95,51,908	30,488	1,000	1,35,02,803	1,70,353	4,050	5,30,54,711
Jind	2,58,642	4,488	10,50,29,363	48,531	1,265	3,62,25,999	3,07,173	5,753	14,12,55,362
Kaithal	1,87,190	6,794	16,36,61,603	46,745	1,969	5,56,71,539	2,33,935	8,763	21,93,33,142
Karnal	2,45,894	8,792	20,52,25,504	78,642	2,018	5,34,73,406	3,24,536	10,810	25,86,98,910
Kurukshetra	1,54,984	7,746	18,07,82,230	42,154	2,102	5,92,32,687	1,97,138	9,848	24,00,14,917
Mahendragarh	1,90,167	2,790	5,42,24,733	35,485	775	1,74,96,583	2,25,652	3,565	7,17,21,316
Nuh	2,54,109	650	1,60,67,748	16,216	160	50,98,314	2,70,325	810	2,11,66,062
Palwal	2,01,740	888	2,23,80,268	38,186	381	96,13,706	2,39,926	1,269	3,19,93,974
Panchkula	50,798	538	1,08,02,066	35,457	451	1,39,05,398	86,255	989	2,47,07,464
Panipat	1,79,471	3,030	6,55,25,653	1,15,996	2,221	5,75,19,621	2,95,467	5,251	12,30,45,274
Rewari	1,38,984	2,067	3,75,26,401	21,486	468	1,26,31,617	1,60,470	2,535	5,01,58,018
Rohtak	1,46,232	1,362	3,10,34,962	60,489	1,011	2,89,38,913	2,06,721	2,373	5,99,73,875
Sirsa	2,67,858	5,691	10,64,38,847	48,635	2,301	5,01,28,085	3,16,493	7,992	15,65,66,932
Sonipat	2,15,904	2,310	5,02,20,623	66,476	1,375	3,58,82,703	2,82,380	3,685	8,61,03,326
Yamunanagar	1,67,722	9,842	14,12,63,430	96,582	6,136	10,55,33,286	2,64,304	15,978	24,67,96,716
Total	**40,66,380**	**84,417**	**1,72,54,42,072**	**13,03,360**	**33,713**	**79,90,79,209**	**53,69,740**	**1,18,130**	**2,52,45,21,281**

Source : Ayushman Bharat – Haryana Health Protection Authority

Note :The Scheme has been modified and renamed as Chirayu Haryana Pardhan Mantri Jan Arogya Yojana during the year 2022-23

Graph 5.11

NUMBER OF VILLAGES WITH DRINKING WATER BELOW 40 LPCD IN HARYANA

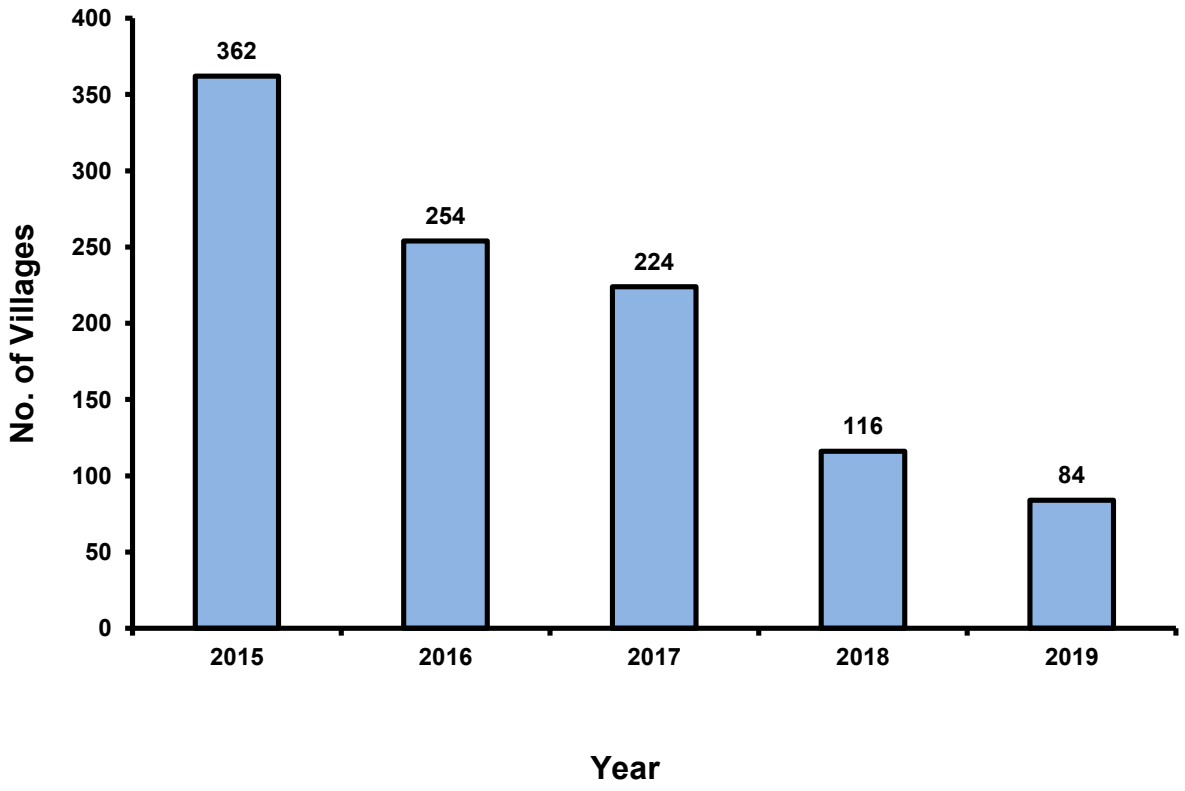

PUBLIC HEALTH

Number of villages covered under safe drinking water supply scheme in Haryana

Table 5.11

District	No. of villages provided by water supply up to 40 up to 2014-15	No of slipped back habitation with <40 LPCD During 2014-15	Total villages below 40 L P C D as on 01p.04.2015	Total villages below 40 L P C D as on 01.04.2016	Total villages below 40 L P C D as on 01.04.2017	Total villages below 40 L P C D as on 01.04.2018	Total villages below 40 L P C D as on 01.04.2019
1	2	3	4	5	6	7	8
Ambala	485	15	25	23	8	2	1
Bhiwani	546	1	1	0	0	0	0
CharkhiDadri	—	—	—	—	0	0	0
Faridabad	111	19	37	27	8	4	1
Fatehabad	300	0	0	0	2	0	0
Gurugram	281	0	0	4	0	0	0
Hisar	340	3	12	8	9	8	8
Jhajjar	264	2	2	0	0	0	0
Jind	296	0	6	24	31	26	24
Kaithal	322	0	0	0	4	0	2
Karnal	439	0	0	0	0	0	0
Kurukshetra	434	7	8	1	0	0	0
Mahendragarh	429	7	34	24	49	24	21
Nuh	340	93	159	64	47	38	16
Palwal	292	14	23	20	23	1	5
Panchkula	661	4	9	4	0	0	0
Panipat	178	4	7	1	2	1	1
Rewari	420	1	5	10	10	3	3
Rohtak	138	0	1	0	0	0	0
Sirsa	352	11	0	2	1	0	0
Sonipat	348	3	3	1	4	2	0
Yamunanagar	607	21	30	41	26	7	2
Total	7,583	205	362	254	224	116	84

Source : Public Health Engg. Department, Haryana.

Note : All the villages in Haryana have been provided with safe drinking water facilities by 31-3-1992.

L.P.C.D. : Litre per Capita Daily.

PUBLIC HEALTH

Targeted functional households tap connection covered under safe drinking water (Jal Jeevan Mission) in Haryana as on 31st March 2023.

Table 5.12

District	Total Habitations	With FHTC Coverage >=100%	
		No. of Households	No. of House Connections
1	2	3	4
Ambala	464	1,19,431	1,19,893
Bhiwani	360	1,67,544	1,67,904
CharkhiDadri	171	81,922	82,093
Faridabad	124	47,460	47,580
Fatehabad	304	1,41,804	1,42,108
Gurugram	214	58,817	59,030
Hisar	335	2,15,435	2,15,759
Jhajjar	264	1,62,374	1,62,638
Jind	303	1,90,363	1,90,651
Kaithal	316	1,57,897	1,58,206
Karnal	431	1,89,152	1,89,583
Kurukshetra	439	1,39,720	1,40,144
Mahendragarh	461	1,47,923	1,48,367
Nuh	486	1,57,547	1,57,995
Palwal	311	1,29,356	1,29,662
Panchkula	223	34,433	34,656
Panipat	187	1,22,912	1,23,097
Rewari	405	1,38,564	1,38,968
Rohtak	142	1,32,816	1,32,958
Sirsa	387	1,88,263	1,88,645
Sonipat	328	2,04,620	2,04,945
Yamunanagar	639	1,12,961	1,13,595
Total	7,294	30,41,314	30,48,477

Source: Public Health Engg. Department, Haryana.

SECTION—VI
EDUCATION

This section presents data on basic, technical, professional and medical education. The information contained in this chapter has been taken from the Department of Technical/ Higher/Secondary/Elementary Education Haryana and from the Department of Medical Education & Research, Haryana.

Table 6.1—number of recognised universities/colleges/schools in Haryana.

Table 6.2—district-wise number of recognised universities/colleges in Haryana.

Table 6.3—district-wise number of students enrolled in recognized universities/colleges in Haryana.

Table 6.4—number of recognised schools in Haryana.

Table 6.5—number of students in all management schools in Haryana.

Table 6.6—number of Scheduled Castes students in all management schools.

Table 6.7—number of teachers in recognized school/all management schools in Haryana.

Table 6.8—class-wise number of students in all management schools in Haryana.

Table 6.9—teacher-pupil ratio in Haryana.

Table 6.10—district-wise percentage distribution of schools by facilities in Haryana

Table 6.11—number of students in recognised Arts, Science and Home Science colleges for general education in Haryana.

Table 6.12—intake capacity in degree courses in Engineering (stream-wise) in Haryana.

Table 6.13—numbers of Medical/Dental/Ayurveda/Homeopathy/Physiotherapy colleges in Haryana.

Table 6.14—number of sanctioned seats (UG Programme) in Govt., Govt. aided and private medical colleges in Haryana.

Table 6.15—number of sanctioned seats (PG Programme) in Govt., Govt. aided and private medical colleges in Haryana.

Table 6.16—number of students enrolled (UG Programme) in Govt., Govt. aided and private medical colleges in Haryana.

Table 6.17—number of students enrolled (PG Programme) in Govt., Govt. aided and private medical colleges in Haryana.

EDUCATION

Number of recognised universities/colleges/schools in Haryana

Table 6.1

Type of Institution	1966-67	1970-71	1980-81	1990-91	2000-01	2010-11	2016-17	2017-18	2018-19	2019-20	2020-21	2021-22	2022-23
1	2	3	4	5	6	7	8	9	10	11	12	13	14
Universities (Including State / Private/ Deemed / Central / Technical/Others Universities)	1	1	3	3	4	24	43	46	55	56	56	57	57
Arts and Science Colleges	40	65	98	120	150	190	274	297	342	359	357	364	373
Engineering Colleges	1	1	1	2	25	155	175	127	109	101	90	91	93
Polytechnics	—	—	—	—	—	—	—	181	185	192	189	191	191
MBA Colleges	—	—	—	—	—	—	—	124	99	89	83	99	115
MCA Colleges	—	—	—	—	—	—	—	44	34	33	32	31	32
B.Pharmacy Colleges	—	—	—	—	—	—	—	32	43	52	66	67	72
B.Arch Colleges	—	—	—	—	—	—	—	—	—	—	—	07	7
Teachers Training Colleges	5	12	20	18	20	472	491	491	491	475	491	491	489
High/Senior Secondary	597	975	1,473	2,356	4,138	6,983	7,782	8,024 **	8,308	8,575	8,782	9,023	90,78
Middle Schools	735	760	881	1,399	1,887	3,483	4,986	5,228	5,673	5,704	5,833	5,888	5,916
Primary/Pre-Primary Schools	4,447	4,204	4,934	5,109	11,013	14,004	9,968	9,974	9,972	9,928	9,895	9,896	9,882

Source : Departments of Technical/Higher/Secondary/Elementary Education, Haryana.

Note : Arts and Science Colleges include self financed/aided colleges/ Govt. colleges.

— : Information not available

P : Provisional

EDUCATION

District-wise number of recognised universities/colleges in Haryana 2022-23

Table 6.2

Year/District	Universities (Including State / Private/ Deemed / Central / Technical/Others Universities)				Arts and Science Colleges			Teachers Training Colleges			Engineering Colleges			Polytechnics		
	Govt.	Deemed/ Centre	Private	Others	Govt.	Govt. Aided	Private	Govt.	Govt. Aided	Private	Govt.	Govt. Aided	Private	Govt.	Govt. Aided	Private
1	2	3	4	5	6	7	8	9	10	11	12	13	14	15	16	17
Ambala	0	1	1	0	5	10	2	1	1	11	0	0	6	0	0	6
Bhiwani	1	0	0	0	13	4	3	2	2	22	0	0	4	0	0	2
CharkhiDadri	0	0	0	0	5	4	1	1	0	14	0	0	0	0	0	2
Faridabad	1	2	2	1	7	3	1	0	0	18	1	0	9	0	0	11
Fatehabad	0	0	0	0	7	1	3	0	0	14	0	0	0	0	0	1
Gurugram	1	1	10	0	10	2	5	0	1	31	2	0	8	0	0	15
Hisar	3	0	1	0	14	5	8	1	4	16	2	0	0	0	0	3
Jhajjar	0	0	2	0	12	2	2	1	0	28	1	0	7	0	0	11
Jind	1	0	0	0	9	3	5	1	0	22	0	0	1	0	0	4
Kaithal	1	0	1	0	6	7	2	0	0	16	0	0	0	0	0	3
Karnal	1	1	0	0	11	5	7	1	1	11	1	0	3	0	0	6
Kurukshetra	2	0	0	2	3	7	4	0	0	23	2	0	3	0	0	6
Mahendragarh	0	1	0	0	15	0	19	1	4	53	0	0	3	0	0	7
Nuh	0	0	0	0	6	1	1	2	0	5	0	1	1	0	0	4
Palwal	1	0	1	0	6	2	4	0	0	6	0	0	6	0	0	13
Panchkula	0	0	0	0	7	0	1	1	1	4	0	0	1	0	0	5
Panipat	0	0	1	0	4	5	5	0	0	19	0	0	5	0	0	5
Rewari	1	0	0	0	11	6	4	0	2	24	2	0	2	2	2	9
Rohtak	3	0	1	1	8	10	2	0	3	44	1	0	4	0	0	6
Sirsa	1	0	0	0	8	4	7	0	1	13	2	0	1	0	0	3
Sonipat	3	0	5	1	10	8	6	0	2	36	3	0	6	0	0	17
Yamunanagar	0	1	0	0	5	8	2	1	0	24	0	0	5	1	1	8
Total	**20**	**7**	**25**	**5**	**182**	**97**	**94**	**13**	**22**	**454**	**17**	**1**	**75**	**41**	**3**	**147**

EDUCATION

District-wise number of recognised universities/colleges/schools in Haryana 2022-23

Table 6.2 (Concld.)

Year/District	B.Arch Colleges			MBA Colleges			MCA Colleges			B.Pharmacy Colleges		
	Govt.	Govt. Aided	Private	Govt.	Govt. Aided	Private	Govt.	Govt. Aided	Private	Govt.	Govt. Aided	Private
1	18	19	20	21	22	23	24	25	26	27	28	29
Ambala	0	0	0	—	—	—	—	—	—	0	0	3
Bhiwani	0	0	0	—	—	—	—	—	—	1	0	0
CharkhiDadri	0	0	0	—	—	—	—	—	—	0	0	0
Faridabad	0	0	2	—	—	—	—	—	—	0	0	4
Fatehabad	0	0	0	—	—	—	—	—	—	0	0	0
Gurugram	0	0	0	—	—	—	—	—	—	1	0	12
Hisar	0	0	0	—	—	—	—	—	—	1	0	3
Jhajjar	0	0	1	—	—	—	—	—	—	0	0	4
Jind	0	0	0	—	—	—	—	—	—	0	0	1
Kaithal	0	0	0	—	—	—	—	—	—	0	0	2
Karnal	0	0	0	—	—	—	—	—	—	0	0	4
Kurukshetra	0	0	0	—	—	—	—	—	—	1	0	1
Mahendragarh	0	0	0	—	—	—	—	—	—	0	0	0
Nuh	0	0	0	—	—	—	—	—	—	0	0	0
Palwal	0	0	0	—	—	—	—	—	—	0	0	4
Panchkula	0	0	0	—	—	—	—	—	—	0	0	3
Panipat	0	0	0	—	—	—	—	—	—	0	0	2
Rewari	0	0	0	—	—	—	—	—	—	1	0	2
Rohtak	1	0	0	—	—	—	—	—	—	2	0	4
Sirsa	0	0	0	—	—	—	—	—	—	0	0	3
Sonipat	1	0	2	—	—	—	—	—	—	1	0	8
Yamunanagar	0	0	0	—	—	—	—	—	—	0	0	4
Total	**2**	**0**	**5**	—	—	**115**	—	—	**32**	**8**	**0**	**64**

Source : Departments of Technical/Higher/Secondary/Elementary Education, Haryana.

— : Not available

EDUCATION

District-wise number of students enrolled in recognized universities/colleges in Haryana

2022-23

Table 6.3

Year/District	Universities (Including State / Private/ Deemed / Central / Technical/Others Universities)				Arts and Science Colleges			Teachers Training Colleges *			Engineering Colleges			Polytechnics		
	Govt.	Deemed/ Centre	Private	Other	Govt.	Govt. Aided	Private	Govt.	Govt. Aided	Private	Govt.	Govt. Aided	Private	Govt.	Govt. Aided	Private
1	2	3	4	5	6	7	8	9	10	11	12	13	14	15	16	17
Ambala	0	10650	760	0	8374	9509	674	—	—	—	0	0	258	887	0	401
Bhiwani	1731	0	0	0	15144	7727	1856	—	—	—	0	0	308	547	0	117
CharkhiDadri	0	0	0	0	2431	4791	0	—	—	—	0	0	0	300	0	120
Faridabad	5213	7714	3656	59	12102	12298	0	—	—	—	696	0	965	703	0	1089
Fatehabad	0	0	0	0	8438	3416	2016	—	—	—	0	0	0	550	0	68
Gurugram	2059	22	28152	0	21879	1698	3046	—	—	—	233	0	1596	644	0	1063
Hisar	16279	0	4859	0	17515	15464	2451	—	—	—	563	0	0	1262	0	113
Jhajjar	0	0	7314	0	9634	0	635	—	—	—	137	0	625	400	0	622
Jind	1578	0	0	0	13831	3856	803	—	—	—	0	0	20	344	0	252
Kaithal	742	0	183	0	2497	11537	6829	—	—	—	0	0	0	385	0	175
Karnal	77	370	0	0	11266	9091	2276	—	—	—	123	0	22	589	0	329
Kurukshetra	63122	0	0	3809	2041	11529	1116	—	—	—	269	0	42	221	0	318
Mahendragarh	0	3058	0	0	25106	0	4215	—	—	—	0	0	269	390	0	310
Nuh	0	0	0	0	3279	1528	1279	—	—	—	0	125	51	611	0	242
Palwal	1434	0	1148	0	2088	3837	631	—	—	—	0	0	463	708	0	1145
Panchkula	0	0	0	0	6660	0	0	—	—	—	0	0	117	920	0	255
Panipat	0	0	*	0	4305	6677	233	—	—	—	0	0	746	292	0	200
Rewari	2356	0	0	0	11134	7240	1112	—	—	—	166	0	142	647	0	520
Rohtak	67517	0	3330	1057	19124	19666	779	—	—	—	435	0	220	1035	503	347
Sirsa	3264	0	0	0	8633	2117	2779	—	—	—	146	0	134	903	0	268
Sonipat	10865	838	13977	493	5068	10771	1852	—	—	—	506	0	294	741	0	982
Yamunanagar	0	0	0	0	3689	13278	2873	—	—	—	0	0	463	488	469	489
Total	**176237**	**22652**	**63379**	**5418**	**214238**	**156030**	**37455**	—	—	—	**3274**	**125**	**6735**	**13567**	**972**	**9425**

* : Teacher Training Colleges data not available on AISHE portal.

Note : The figure of Universities and Arts and Science Collages are related to 2021-22 due to reason that the updation work for the year 2022-23 on AISHE portal is in process.

EDUCATION

District-wise number of students enrolled in recognized universities/colleges in Haryana 2022-23

Table 6.3 (Concld.)

Year/District	B. Arch Colleges			MBA Colleges			MCA Colleges			B. Pharmacy Colleges		
	Govt.	Govt. Aided	Private	Govt.	Govt. Aided	Private	Govt.	Govt. Aided	Private	Govt.	Govt. Aided	Private
1	17	18	19	20	22	23	24	25	26	27	28	29
Ambala	0	0	0	—	—	—	—	—	—	0	0	137
Bhiwani	0	0	0	—	—	—	—	—	—	60	0	0
CharkhiDadri	0	0	0	—	—	—	—	—	—	0	0	0
Faridabad	0	0	13	—	—	—	—	—	—	0	0	212
Fatehabad	0	0	0	—	—	—	—	—	—	0	0	0
Gurugram	0	0	0	—	—	—	—	—	—	60	0	977
Hisar	0	0	0	—	—	—	—	—	—	57	0	201
Jhajjar	0	0	34	—	—	—	—	—	—	0	0	238
Jind	0	0	0	—	—	—	—	—	—	0	0	60
Kaithal	0	0	0	—	—	—	—	—	—	0	0	126
Karnal	0	0	0	—	—	—	—	—	—	0	0	148
Kurukshetra	0	0	0	—	—	—	—	—	—	0	0	72
Mahendragarh	0	0	0	—	—	—	—	—	—	100	0	0
Nuh	0	0	0	—	—	—	—	—	—	0	0	0
Palwal	0	0	0	—	—	—	—	—	—	0	0	179
Panchkula	0	0	0	—	—	—	—	—	—	0	0	150
Panipat	0	0	0	—	—	—	—	—	—	0	0	138
Rewari	0	0	0	—	—	—	—	—	—	60	0	93
Rohtak	40	0	0	—	—	—	—	—	—	120	0	308
Sirsa	0	0	0	—	—	—	—	—	—	0	0	156
Sonipat	40	0	57	—	—	—	—	—	—	41	0	404
Yamunanagar	0	0	0	—	—	—	—	—	—	0	0	284
Total	**80**	**0**	**104**	—	—	**115**	—	—	**32**	**498**	**0**	**3883**

Source : Departments of Technical/Higher/Secondary/Elementary Education, Haryana.

— : Not available

EDUCATION

Number of recognized Senior Secondary/High Schools by all Management in Haryana

Table. 6.4

Year/District	Government	Non-Govt.	For Boys/Co-Edu.	For Girls	Total
1	2	3	4	5	6
1966-67	440	157	488	109	597
1980-81	1,226	247	1,228	245	1,473
1990-91	1,944	412	2,001	355	2,356
2000-01	2,620	1,518	3,631	507	4,138
2010-11	3,167	3,816	6,425	558	6,983
2018-19	3,307	5,001	7,782	526	8,308
2019-20	3,348	5,227	8,040	535	8,575
2020-21	3,366	5,416	8,242	540	8,782
2021-22	3,375	5,648	8,483	540	9,023
2022-23 (P)	3,340	5,738	8,573	505	9,078
Ambala	155	180	325	10	335
Bhiwani	199	283	444	38	482
CharkhiDadri	110	137	230	17	247
Faridabad	100	617	699	18	717
Fatehabad	146	169	293	22	315
Gurugram	130	344	458	16	474
Hisar	270	435	647	58	705
Jhajjar	177	260	405	32	437
Jind	209	272	440	41	481
Kaithal	150	213	335	28	363
Karnal	177	302	459	20	479
Kurukshetra	116	206	317	5	322
Mahendragarh	155	230	373	12	385
Nuh	125	101	201	25	226
Palwal	107	287	376	18	394
Panchkula	66	74	137	3	140
Panipat	124	259	359	24	383
Rewari	150	217	358	9	367
Rohtak	163	288	403	48	451
Sirsa	188	211	380	19	399
Sonipat	212	384	558	38	596
Yamunanagar	111	269	376	4	380

Source: Department of Secondary Education, Haryana

EDUCATION

Number of recognized Middle Schools by all management in Haryana

Table 6.4 (Contd.)

Year/District	Government	Non-Govt.	For Boys/ Co-education	For Girls	Total
1	7	8	9	10	11
1966-67	704	31	629	106	735
1990-91	1,249	150	1,231	168	1,399
2000-01	1,211	676	1,706	181	1,887
2010-11	2,331	1,152	3,196	287	3,483
2018-19	2,438	3,235	5,387	286	5,673
2019-20	2,401	3,303	5,424	280	5,704
2020-21	2,384	3,449	5,551	282	5,833
2021-22	2,435	3,448	5,578	305	5,883
2022-23(P)	2,416	3,500	5,632	284	5,916
Ambala	138	100	230	8	238
Bhiwani	106	127	220	13	233
CharkhiDadri	50	25	73	2	75
Faridabad	40	705	741	4	745
Fatehabad	87	85	156	16	172
Gurugram	82	256	328	10	338
Hisar	100	234	303	31	334
Jhajjar	57	93	141	9	150
Jind	106	98	179	25	204
Kaithal	76	122	188	10	198
Karnal	117	182	296	3	299
Kurukshetra	184	96	268	12	280
Mahendragarh	121	73	181	13	194
Nuh	302	119	359	62	421
Palwal	146	279	406	19	425
Panchkula	84	55	137	2	139
Panipat	55	285	333	7	340
Rewari	96	63	152	7	159
Rohtak	37	94	122	9	131
Sirsa	122	119	226	15	241
Sonipat	82	199	276	5	281
Yamunanagar	228	91	317	2	319

EDUCATION

Number of recognized Primary (Including pre-primary/Balwari) Schools by all management in Haryana

Table 6.4 (Concld.)

Year/District	Government	Non- Government	For Boys/Co-Edu.	For Girls	Total
1	12	13	14	15	16
1966-67	4,344	105	4,192	257	4,449
1980-81	4,896	65	4,738	223	4,961
1990-91	4,969	167	4,398	738	5,136
2000-01	8,650	2,390	9,381	1,659	11,040
2010-11	9,360	4,644	12,627	1,377	14,004
2018-19	8,747	1,225	8,954	1,018	9,972
2019-20	8,688	1,240	8,923	1,001	9,928
2020-21	8,645	1,250	8,907	988	9,895
2021-22	8,655	1,241	8,905	991	9,896
2022-23 (P)	8,677	1,205	8,894	988	9,882
Ambala	478	62	525	15	540
Bhiwani	450	57	435	72	507
CharkhiDadri	209	11	192	28	220
Faridabad	239	85	302	22	324
Fatehabad	386	64	408	42	450
Gurugram	365	58	374	49	423
Hisar	507	96	496	107	603
Jhajjar	292	53	300	45	345
Jind	424	42	358	108	466
Kaithal	371	55	373	53	426
Karnal	486	91	566	11	577
Kurukshetra	488	54	526	16	542
Mahendragarh	457	34	426	65	491
Nuh	499	13	481	31	512
Palwal	359	44	366	37	403
Panchkula	275	39	312	2	314
Panipat	243	65	274	34	308
Rewari	397	59	436	20	456
Rohtak	211	43	190	64	254
Sirsa	522	53	473	102	575
Sonipat	423	86	451	58	509
Yamunanagar	596	41	630	7	637

Source : Department of Secondary/Elementary Education, Haryana

P : Provisional

EDUCATION

Number of students in all management schools in Haryana

Table 6.5

Year/District	Senior Secondary/ High/Navodya Schools			Middle Schools			Primary/Pre-Primary Schools			Grand Total		
	Total	Boys	Girls	Total	Boys	Girls	Total	Boys	Girls	Total	Boys	Girls
1	2	3	4	5	6	7	8	9	10	11	12	13
1966-67	3,76,080	2,86,475	89,605	2,50,673	1,83,043	67,630	5,34,764	3,93,761	1,41,003	11,61,517	8,63,279	2,98,238
1980-81	10,10,236	7,18,831	2,91,405	2,96,027	2,05,067	90,960	5,98,032	3,88,175	2,09,857	19,04,295	13,12,073	5,92,222
1990-91	15,52,643	9,94,286	5,58,357	5,47,105	3,07,877	2,39,228	7,84,637	4,18,887	3,65,750	28,84,385	17,21,050	11,63,335
2000-01	15,76,571	9,20,408	6,56,163	1,94,823	1,05,820	89,003	20,19,795	10,64,811	9,54,984	37,91,189	20,91,039	17,00,150
2010-11	14,26,723	7,69,006	6,57,717	12,49,777	3,94,562	3,50,463	22,84,255	12,06,621	10,77,634	49,60,755	23,70,189	20,85,814
2018-19	14,12,157	7,84,423	6,27,734	14,56,517	8,00,210	6,56,307	25,46,529	13,98,262	11,48,267	54,15,203	29,82,895	24,32,308
2019-20	14,34,327	7,87,924	6,46,403	13,60,586	7,53,991	6,06,595	22,87,098	12,73,144	10,13,954	53,98,811	28,15,059	22,66,952
2020-21	13,91,673	7,54,959	6,36,714	13,26,919	7,35,810	5,91,109	21,73,856	12,03,244	9,70,612	48,92,448	26,94,013	21,98,435
2021-22	15,24,501	8,32,910	6,91,591	13,80,858	7,66,334	6,14,524	22,57,579	12,46,767	10,10,812	51,62,938	28,46,011	23,16,927
2022-23 (P)	15,42,366	7,18,747	8,23,619	13,43,441	7,39,930	6,03,511	19,66,578	10,76,810	8,89,768	48,52,385	25,35,487	23,16,898
Ambala	50,088	26,711	23,377	46,755	25,457	21,298	68,036	36,785	31,251	1,64,879	88,953	75,926
Bhiwani	67,484	35,091	32,393	56,813	30,878	25,935	78,648	43,001	35,647	2,02,945	1,08,970	93,975
Ch. Dadri	71,214	15,444	55,770	21,973	12,113	9,860	29,379	16,359	13,020	1,22,566	43,916	78,650
Faridabad	96,006	51,728	44,278	1,12,537	62,311	50,226	1,60,654	88,292	72,362	3,69,197	2,02,331	1,66,866
Fatehabad	51,601	26,971	24,630	51,408	27,549	23,859	73,340	39,598	33,742	1,76,349	94,118	82,231
Gurugram	1,14,557	45,649	68,908	91,783	50,407	41,376	1,25,864	68,497	57,367	3,32,204	1,64,553	1,67,651
Hisar	91,905	47,733	44,172	86,370	46,726	39,644	1,19,984	65,248	54,736	2,98,259	1,59,707	1,38,552
Jhajjar	50,215	27,635	22,580	44,795	25,227	19,568	61,116	34,420	26,696	1,56,126	87,282	68,844
Jind	1,04,666	37,914	66,752	64,270	34,934	29,336	92,168	50,360	41,808	2,61,104	1,23,208	1,37,896
Kaithal	62,405	32,809	29,596	57,807	31,664	26,143	84,049	46,155	37,894	2,04,261	1,10,628	93,633
Karnal	78,927	41,757	37,170	77,757	42,775	34,982	1,17,818	64,409	53,409	2,74,502	1,48,941	1,25,561
Kurukshetra	96,976	30,210	66,766	48,418	27,288	21,130	70,075	38,884	31,191	2,15,469	96,382	1,19,087
Mahendragarh	49,502	28,042	21,460	40,809	23,319	17,490	51,780	29,225	22,555	1,42,091	80,586	61,505
Nuh	49,467	30,463	19,004	86,373	48,118	38,255	1,60,567	86,924	73,643	2,96,407	1,65,505	1,30,902
Palwal	70,907	30,443	40,464	69,856	38,154	31,702	1,11,639	60,730	50,909	2,52,402	1,29,327	1,23,075
Panchkula	26,489	13,879	12,610	32,261	17,554	14,707	49,064	26,494	22,570	1,07,814	57,927	49,887
Panipat	64,447	34,724	29,723	69,841	38,813	31,028	1,03,751	57,044	46,707	2,38,039	1,30,581	1,07,458
Rewari	71,099	28,766	42,333	47,045	26,931	20,114	61,323	34,502	26,821	1,79,467	90,199	89,268
Rohtak	52,268	27,380	24,888	48,918	27,118	21,800	66,069	36,620	29,449	1,67,255	91,118	76,137
Sirsa	67,903	35,058	32,845	62,441	33,040	29,401	94,137	50,704	43,433	2,24,481	1,18,802	1,05,679
Sonipat	97,867	40,134	57,733	70,691	39,493	31,198	1,01,404	55,898	45,506	2,69,962	1,35,525	1,34,437
Yamunanagar	56,373	30,206	26,167	54,520	30,061	24,459	85,713	46,661	39,052	1,96,606	1,06,928	89,678

Source : Department of Secondary/Elementary Education, Haryana.

P : Provisional

EDUCATION

Number of Scheduled Caste students in all management schools in Haryana

Table 6.6

Year/District	Senior Secondary/ High/Navodya Schools			Middle Schools			Primary/Pre-Primary Schools			Grand Total		
	Total	Boys	Girls	Total	Boys	Girls	Total	Boys	Girls	Total	Boys	Girls
1	2	3	4	5	6	7	8	9	10	11	12	13
1966-67	30,617	27,360	3,257	22,899	19,247	3,652	62,249	53,853	8,396	1,15,765	1,00,460	15,305
1980-81	1,21,030	99,318	21,712	41,678	32,244	9,434	1,09,554	76,042	33,512	2,72,262	2,07,604	64,658
1990-91	2,50,373	1,66,079	84,294	1,12,606	63,359	49,247	2,11,060	1,11,335	99,725	5,74,039	3,40,773	2,33,266
2000-01	2,48,180	1,50,351	97,829	41,640	23,176	18,464	5,39,665	2,82,129	2,57,536	8,29,485	4,55,656	3,73,829
2010-11	6,25,075	3,37,482	2,87,593	2,56,780	1,31,202	1,25,578	4,45,538	2,29,247	2,16,291	13,27,393	6,97,931	6,29,462
2018-19	3,17,048	1,74,375	1,42,673	3,36,554	1,75,164	1,61,390	5,77,745	3,02,550	2,75,195	12,31,347	6,52,089	5,79,258
2019-20	3,27,957	1,68,747	1,59,210	3,10,369	1,61,517	1,48,852	5,08,409	2,68,472	2,39,937	11,46,735	5,98,736	5,47,999
2020-21	3,40,821	1,73,276	1,67,545	3,02,863	1,58,218	1,44,645	4,98,036	2,62,744	2,35,292	11,41,720	5,94,238	5,47,482
2021-22	3,08,102	1,52,167	1,55,935	3,09,153	1,61,770	1,47,383	4,98,953	2,64,338	2,34,615	11,16,208	5,78,275	5,37,933
2022-23 (P)	6,10,369	3,19,512	2,90,857	86,586	47,126	39,460	2,86,447	1,45,276	1,41,171	9,83,402	5,11,914	4,71,488
Ambala	28,671	15,133	13,538	4,510	2,464	2,046	12,165	6,096	6,069	45,346	23,693	21,653
Bhiwani	34,649	17,966	16,683	4,164	2,263	1,901	14,587	7,561	7,026	53,400	27,790	25,610
Ch. Dadri	12,069	6,441	5,628	1,054	534	520	4,576	2,363	2,213	17,699	9,338	8,361
Faridabad	20,748	10,331	10,417	4,107	2,307	1,800	4,910	2,336	2,574	29,765	14,974	14,791
Fatehabad	37,457	19,058	18,399	5,347	2,876	2,471	23,983	12,240	11,743	66,787	34,174	32,613
Gurugram	21,319	11,155	10,164	3,895	2,178	1,717	7,629	3,705	3,924	32,843	17,038	15,805
Hisar	53,887	28,264	25,623	6,385	3,500	2,885	25,915	13,143	12,772	86,187	44,907	41,280
Jhajjar	21,366	11,523	9,843	2,336	1,273	1,063	7,479	3,847	3,632	31,181	16,643	14,538
Jind	34,627	18,197	16,430	3,261	1,704	1,557	18,165	9,406	8,759	56,053	29,307	26,746
Kaithal	33,958	17,566	16,392	3,896	2,167	1,729	18,181	9,386	8,795	56,035	29,119	26,916
Karnal	38,513	20,181	18,332	6,748	3,610	3,138	20,930	10,432	10,498	66,191	34,223	31,968
Kurukshetra	26,165	13,696	12,469	5,060	2,696	2,364	13,317	6,880	6,437	44,542	23,272	21,270
Mahendragarh	18,207	10,011	8,196	2,105	1,160	945	7,416	3,758	3,658	27,728	14,929	12,799
Nuh	8,674	4,651	4,023	2,055	1,101	954	5,764	2,923	2,841	16,493	8,675	7,818
Palwal	28,415	15,400	13,015	6,779	3,699	3,080	12,769	6,161	6,608	47,963	25,260	22,703
Panchkula	8,462	4,286	4,176	1,439	786	653	4,307	2,156	2,151	14,208	7,228	6,980
Panipat	25,008	13,073	11,935	4,648	2,657	1,991	10,886	5,485	5,401	40,542	21,215	19,327
Rewari	22,967	12,374	10,593	2,094	1,160	934	8,640	4,451	4,189	33,701	17,985	15,716
Rohtak	26,698	13,637	13,061	1,965	1,137	828	9,947	4,992	4,955	38,610	19,766	18,844
Sirsa	46,481	23,718	22,763	5,655	2,882	2,773	29,566	15,125	14,441	81,702	41,725	39,977
Sonipat	31,588	16,558	15,030	4141	2,314	1,827	11,998	6,078	5,920	47,727	24,950	22,777
Yamunanagar	30,440	16,293	14,147	4,942	2,658	2,284	13,317	6,752	6,565	48,699	25,703	22,996

Source : Department of Secondary/Elementary Education, Haryana.

P : Provisional

EDUCATION

Number of teachers in recognized/all management schools in Haryana

Table 6.7

Year/District	Senior Secondary/ High/Navodya Schools			Middle Schools			Primary/Pre-Primary Schools			Grand Total		
	Total	Male	Female	Total	Male	Female	Total	Male	Female	Total	Male	Female
1	2	3	4	5	6	7	8	9	10	11	12	13
1966-67	11,813	9,043	2,770	7,661	5,649	2,012	12,960	9,773	3,187	32,434	24,465	8,009
1970-71*	19,381	14,298	5,083	7,958	5,718	2,240	13,078	9,634	3,444	40,417	29,650	10,767
1980-81*	31,699	21,889	9,810	8,733	5,882	2,851	15,080	10,493	4,587	55,512	38,264	17,248
1990-91	45,148	27,463	17,685	12,179	7,382	4,797	20,168	12,118	8,050	77,495	46,963	30,532
2000-01	57,479	33,234	24,245	8,396	5,562	2,834	48,463	24,058	24,405	1,14,338	62,854	51,484
2010-11	99,796	54,342	45,454	22,835	13,285	9,550	28,000	14,830	13,170	1,50,631	82,457	68,174
2018-19	76,351	41,990	34,361	40,559	22,310	18,249	84,449	33,780	50,669	2,01,359	98,080	1,03,279
2019-20	96,229	—	—	62,061	—	—	86,878	—	—	2,45,168	—	—
2020-21	91,401	39,558	51,843	57,955	22,104	35,851	90,580	29,854	60,726	2,39,936	91,516	1,48,420
2021-22	92,970	39,947	53,023	41,245	17,379	23,866	89,766	28,876	60,890	2,23,981	86,202	1,37,779
2022-23 (P)	45,248	23,994	21,254	8,232	5,343	2,889	35,225	21,095	14,130	88,705	50,432	38,273
Ambala	1,894	867	1,027	476	252	224	1,137	491	646	3,507	1,610	1,897
Bhiwani	2,684	1,618	1,066	390	271	119	1,504	923	581	4,578	2,812	1,766
CharkhiDadri	1,239	715	524	197	145	52	637	376	261	2,073	1,236	837
Faridabad	1,677	715	962	156	66	90	1,638	610	1,028	3,471	1,391	2,080
Fatehabad	1,952	1,283	669	285	202	83	1,904	1,293	611	4,141	2,778	1,363
Gurugram	2,561	944	1,617	328	160	168	1,813	913	900	4,702	2,017	2,685
Hisar	3,604	1,977	1,627	342	222	120	2,257	1,398	859	6,203	3,597	2,606
Jhajjar	2,057	951	1,106	233	151	82	860	496	364	3,150	1,598	1,552
Jind	2,678	1,598	1,080	362	267	95	1,756	1,065	691	4,796	2,930	1,866
Kaithal	2,271	1,467	804	283	204	79	1,807	1,222	585	4,361	2,893	1,468
Karnal	2,536	1,384	1,152	428	272	156	2,146	1,335	811	5,110	2,991	2,119
Kurukshetra	1,916	967	949	689	438	251	1,462	872	590	4,067	2,277	1,790
Mahendragarh	1,880	1,221	659	417	319	98	1,300	1,031	269	3,597	2,571	1,026
Nuh	1,292	922	370	633	548	85	2,327	1,944	383	4,252	3,414	838
Palwal	1,173	814	359	394	306	88	1,872	1,089	783	3,439	2,209	1,230
Panchkula	1,223	333	890	395	154	241	1,122	529	593	2,740	1,016	1,724
Panipat	1,973	1,110	863	219	146	73	1,793	975	818	3,985	2,231	1,754
Rewari	1,882	952	930	379	258	121	1,175	741	434	3,436	1,951	1,485
Rohtak	2,078	682	1,396	172	63	109	925	417	508	3,175	1,162	2,013
Sirsa	2,427	1,488	939	504	332	172	2,254	1,546	708	5,185	3,366	1,819
Sonipat	2,782	1,162	1,620	353	192	161	1,772	940	832	4,907	2,294	2,613
Yamunanagar	1,469	824	645	597	375	222	1,764	889	875	3,830	2,088	1,742

Source: Department of Secondary/Elementary Education, Haryana. P : Provisional * : Teachers of pre-Primary Schools not included.

EDUCATION

Class-wise number of students in all management schools in Haryana

Table 6.8

Year/District	Classes I to V*			Classes VI to VIII			Classes IX to XII		
	Boys	Girls	Total	Boys	Girls	Total	Boys	Girls	Total
1	2	3	4	5	6	7	8	9	10
1970-71	6,10,764	2,48,228	8,58,992	2,62,392	73,292	3,35,684	1,30,164	36,788	1,66,952
1980-81	8,22,640	4,22,847	12,45,487	3,51,514	1,25,778	4,77,292	1,35,398	41,443	1,76,841
1990-91	8,99,520	7,15,098	16,14,618	4,58,477	2,67,948	7,26,425	2,70,041	1,27,411	3,97,452
2000-01	10,63,730	9,54,125	20,17,855	5,33,181	4,18,313	9,51,494	4,93,172	3,26,727	8,19,899
2010-11	12,06,621	10,77,634	22,84,255	6,63,676	5,86,101	12,49,777	7,69,006	6,57,717	14,26,723
2018-19	13,98,262	11,48,267	25,46,529	8,00,210	6,56,307	14,56,517	7,84,423	6,27,734	14,12,157
2019-20	12,73,144	10,13,954	22,87,098	7,53,991	6,06,595	13,60,586	7,87,924	6,46,403	14,34,327
2020-21	12,03,244	9,70,612	21,73,856	7,35,810	5,91,109	13,26,919	7,54,959	6,36,714	13,91,673
2021-22	12,46,767	10,10,812	22,57,579	7,66,334	6,14,524	13,80,858	8,32,910	6,91,591	15,24,501
2022-23 (P)	10,76,810	8,89,768	19,66,578	7,39,930	6,03,511	13,43,441	7,18,747	8,23,619	15,42,366
Ambala	36,785	31,251	68,036	25,457	21,298	46,755	26,711	23,377	50,088
Bhiwani	43,001	35,647	78,648	30,878	25,935	56,813	35,091	32,393	67,484
CharkhiDadri	16,359	13,020	29,379	12,113	9,860	21,973	15,444	55,770	71,214
Faridabad	88,292	72,362	1,60,654	62,311	50,226	1,12,537	51,728	44,278	96,006
Fatehabad	39,598	33,742	73,340	27,549	23,859	51,408	26,971	24,630	51,601
Gurugram	68,497	57,367	1,25,864	50,407	41,376	91,783	45,649	68,908	1,14,557
Hisar	65,248	54,736	1,19,984	46,726	39,644	86,370	47,733	44,172	91,905
Jhajjar	34,420	26,696	61,116	25,227	19,568	44,795	27,635	22,580	50,215
Jind	50,360	41,808	92,168	34,934	29,336	64,270	37,914	66,752	1,04,666
Kaithal	46,155	37,894	84,049	31,664	26,143	57,807	32,809	29,596	62,405
Karnal	64,409	53,409	1,17,818	42,775	34,982	77,757	41,757	37,170	78,927
Kurukshetra	38,884	31,191	70,075	27,288	21,130	48,418	30,210	66,766	96,976
Mahendragarh	29,225	22,555	51,780	23,319	17,490	40,809	28,042	21,460	49,502
Nuh	86,924	73,643	1,60,567	48,118	38,255	86,373	30,463	19,004	49,467
Palwal	60,730	50,909	1,11,639	38,154	31,702	69,856	30,443	40,464	70,907
Panchkula	26,494	22,570	49,064	17,554	14,707	32,261	13,879	12,610	26,489
Panipat	57,044	46,707	1,03,751	38,813	31,028	69,841	34,724	29,723	64,447
Rewari	34,502	26,821	61,323	26,931	20,114	47,045	28,766	42,333	71,099
Rohtak	36,620	29,449	66,069	27,118	21,800	48,918	27,380	24,888	52,268
Sirsa	50,704	43,433	94,137	33,040	29,401	62,441	35,058	32,845	67,903
Sonipat	55,898	45,506	1,01,404	39,493	31,198	70,691	40,134	57,733	97,867
Yamunanagar	46,661	39,052	85,713	30,061	24,459	54,520	30,206	26,167	56,373

Source : U-DISE, Department of Secondary/Elementary Education Haryana.

* : Students of Pre-Primary Schools have been included.

P : Provisional

EDUCATION

Teacher Pupil Ratio in Haryana

Table 6.9

Year/District	Primary	Middle	Senior Secondary/High
1	2	3	4
1966-67	43	30	18
1980-81	41	32	17
1990-91	46	36	46
2000-01	42	32	21
2010-11	38	51	29
2018-19	56	36	19
2019-20	26	22	15
2020-21	24	23	15
2021-22	25	25	16
2022-23 (P)	26	20	25
Ambala	26	15	21
Bhiwani	22	13	20
CharkhiDadri	18	9	15
Faridabad	31	34	38
Fatehabad	22	24	28
Gurugram	33	24	30
Hisar	23	16	21
Jhajjar	24	10	16
Jind	24	14	22
Kaithal	22	18	26
Karnal	26	22	25
Kurukshetra	22	14	21
Mahendragarh	16	10	16
Nuh	61	60	56
Palwal	31	37	34
Panchkula	26	18	24
Panipat	26	23	27
Rewari	19	11	19
Rohtak	25	15	17
Sirsa	25	16	29
Sonipat	26	18	20
Yamunanagar	24	23	31

Source : U-DISE, Department of Secondary/Elementary Education, Haryana.

P : Provisional

EDUCATION

District wise percentage distribution of schools by facilities by school category in Haryana 2022-23

Table 6.10 (Percent)

District	Schools having drinking water facility	Schools having at least one boys toilet	Schools having at least one functional toilet for boys	Schools having at least one girls toilet	Schools having at least one functional toilet for girls	Schools having hand wash facilities near toilets/urinals	Schools having hand wash facilities after meal	Schools having any one type computer lab
1	2	3	4	5	6	7	8	9
Ambala	99.62	98.16	96.43	98.67	96.25	97.09	98.78	37.43
Bhiwani	99.74	96.63	93.91	97.85	93.00	95.33	96.97	42.18
CharkhiDadri	99.81	98.21	95.24	99.41	94.85	98.28	99.81	46.18
Faridabad	100.00	99.20	98.59	99.53	97.45	97.71	96.40	59.52
Fatehabad	100.00	98.88	95.79	99.41	94.82	99.07	100.00	40.85
Gurugram	100.00	99.80	99.60	99.61	96.19	99.33	98.86	56.91
Hisar	100.00	98.07	99.14	99.20	93.44	97.38	98.62	52.83
Jhajjar	100.00	97.85	94.64	98.95	93.31	96.26	98.87	54.54
Jind	100.00	97.64	95.49	97.92	93.75	100.00	98.81	46.78
Kaithal	100.00	98.00	96.83	99.20	93.35	98.36	99.13	43.84
Karnal	99.83	99.56	97.19	99.22	96.24	97.52	97.69	42.17
Kurukshetra	100.00	99.52	97.87	99.62	97.15	97.38	99.62	35.08
Mahendragarh	99.90	97.31	94.51	97.95	94.26	92.65	97.38	37.06
Nuh	99.91	95.90	92.59	94.76	89.18	89.83	92.39	19.62
Palwal	99.82	97.93	95.48	97.97	93.33	95.94	96.30	37.78
Panchkula	100.00	99.82	98.92	99.82	97.52	97.88	99.47	34.87
Panipat	100.00	99.12	97.99	99.26	96.65	97.85	97.37	54.72
Rewari	99.47	98.58	95.52	99.13	96.68	96.90	97.97	43.64
Rohtak	100.00	97.49	96.66	98.91	92.46	98.60	98.47	61.94
Sirsa	99.82	97.20	93.04	98.32	91.50	98.67	99.56	38.58
Sonipat	100.00	98.53	98.12	99.20	96.71	94.75	98.20	50.31
Yamunanagar	100.00	99.76	98.86	99.84	99.35	97.90	98.95	28.13

Source : U-DISE, Department of Secondary/Elementary Education, Haryana.

P : Provisional

EDUCATION

Number of students in recognized Arts, Science and Home Science colleges for general education in Haryana

Table 6.11

Year/District	Total Students (Including Scheduled Castes)			Scheduled Castes students		
	Total	Boys	Girls	Total	Boys	Girls
1	2	3	4	5	6	7
1966-67	27,332	21,603	5,729	1,307	1,257	50
1980-81	75,863	53,544	22,319	4,213	3,999	214
1990-91	138,405	91,226	47,179	9,875	8,806	1,069
2000-01	196,537	111,797	84,740	14,339	10,717	3,622
2010-11	241,926	107,580	134,346	29,105	13,755	15,350
2018-19	2,98,818	1,26,350	1,72,468	51,685	23,392	28,293
2019-20	3,06,656	1,30,175	1,76,161	60,161	26,172	33,987
2020-21	3,16,115	1,36,950	1,79,165	61,402	25,816	35,586
2021-22 (P)	3,29,167	1,39,017	1,90,150	67,931	29,776	38,155
Ambala	18,611	8,018	10,593	5,390	2,023	3,367
Bhiwani	19,244	7,087	12,157	4,502	1,725	2,777
CharkhiDadri	6,498	1,720	4,778	1,407	512	895
Faridabad	19,097	6,209	12,888	2,801	760	2,041
Fatehabad	11,091	4,961	6,130	3,590	1,748	1,842
Gurugram	17,072	10,234	6,838	3,337	1,968	1,369
Hisar	26,630	12,745	13,885	4,681	2,380	2,301
Jhajjar	10,517	3,878	6,639	2,340	981	1,359
Jind	18,794	6,886	11,908	3,731	1,767	1,964
Kaithal	12,156	4,411	7,745	2,568	1,072	1,496
Karnal	18,023	8,531	9,492	3,839	1,815	2,024
Kurukshetra	9,750	3,633	6,117	1,938	828	1,110
Mahendragarh	19,088	8,977	10,111	3,798	1,620	2,178
Nuh	5,156	3,195	1,961	696	375	321
Palwal	7,101	2,893	4,208	1,576	639	937
Panchkula	5,807	2,071	3,736	1,078	395	683
Panipat	12,782	6,807	5,975	2,133	977	1,156
Rewari	17,219	8,472	8,747	3,488	1,688	1,800
Rohtak	34,495	14,614	19,881	5,393	2,390	3,003
Sirsa	13,712	5,323	8,389	4,253	1,656	2,597
Sonipat	10,141	1,866	8,275	1,932	776	1,156
Yamunanagar	16,183	6,486	9,697	3,460	1,681	1,779

Source : Department of Higher Education, Haryana.
P : Provisional

EDUCATION

Stream-wise intake capacity in degree courses in engineering in Haryana

Table 6.12

Year/District	Civil	Mechanical	Electrical	Electronic and Communication	Computer Engineering	Other	Total
1	2	3	4	5	6	7	8
1966-67	70	90	90	—	—	—	250
1980-81	65	80	75	30	—	—	250
1990-91	85	155	145	113	60	28	586
2000-01	85	1,079	510	1,661	1,755	1,624	6,714
2010-11	4,380	10,350	2,130	13,176	12,384	11,061	53,481
2018-19	5,886	8,106	2,514	5,622	7,566	3,934	33,628
2019-20	4,894	6,729	2,152	4,114	6,585	3,486	27,960
2020-21	4,000	5,277	1,864	3,454	6,249	3,501	24,345
2021-22 (P)	4,120	5,337	1,724	3,247	7,359	3,081	24,855
Ambala	540	510	90	300	390	180	2,010
Bhiwani	120	180	60	60	270	250	940
CharkhiDadri	0	0	0	0	0	0	0
Faridabad	586	990	175	565	1380	390	4,086
Fatehabad	0	0	0	0	0	0	0
Gurugram	210	420	30	180	1230	420	2,490
Hisar	60	90	60	90	210	281	791
Jhajjar	510	510	270	360	570	60	2,280
Jind	30	30	30	0	60	0	150
Kaithal	0	0	0	0	0	0	0
Karnal	240	330	30	180	210	150	1,140
Kurukshetra	150	240	60	210	270	150	1,080
Mahendragarh	180	180	180	180	210	60	990
Nuh	99	99	39	69	99	60	465
Palwal	135	165	30	90	180	30	630
Panchkula	120	120	60	60	90	30	480
Panipat	240	270	0	150	540	300	1,500
Rewari	60	180	90	90	150	90	660
Rohtak	210	303	120	210	330	60	1,233
sirsa	120	120	90	33	120	30	510
Sonipat	300	390	220	330	510	450	2,190
Yamunanagar	210	210	90	90	540	90	1,230

Source : Technical Education Department, Haryana.
P : Provisional

MEDICAL EDUCATION

Numbers of Medical/Dental/Ayurveda/Homeopathy/Physiotherapy colleges in Haryana

2022-23

Table 6.13

Year/District	Medical Colleges			Dental Colleges			Ayurveda Colleges			Homeopathy Colleges			Physiotherapy Colleges			Grand Total
	Govt.	Govt. Aided	Private	Govt.	Govt. Aided	Private	Govt.	Govt. Aided	Private	Govt.	Govt. Aided	Private	Govt.	Govt. Aided	Private	
1	2	3	4	5	6	7	8	9	10	11	12	13	14	15	16	17
Ambala	0	0	1	0	0	1	0	0	0	0	0	0	0	0	0	2
Bhiwani	0	0	0	0	0	0	0	0	0	0	0	0	0	0	0	0
Charkhi Dadri	0	0	0	0	0	0	0	0	0	0	0	0	0	0	0	0
Faridabad	2	0	1	0	0	2	0	0	0	0	0	0	0	0	0	5
Fatehabad	0	0	0	0	0	0	0	0	0	0	0	0	0	0	0	0
Gurugram	0	0	1	0	0	1	0	0	0	0	0	0	0	0	0	2
Hisar	0	1	0	0	0	0	0	0	0	0	0	0	1	1	0	3
Jhajjar	0	0	1	0	0	1	0	0	0	0	0	0	0	0	0	2
Jind	0	0	0	0	0	0	0	0	0	0	0	0	0	0	0	0
Kaithal	0	0	0	0	0	0	0	0	0	0	0	0	0	0	0	0
Karnal	1	0	0	0	0	0	0	0	0	0	0	0	1	0	1	3
Kurukshetra	0	0	1	0	0	0	0	0	0	0	0	0	0	0	0	1
Mahendragarh	0	0	0	0	0	0	0	0	0	0	0	0	0	0	0	0
Nuh	1	0	0	0	0	0	0	0	0	0	0	0	0	0	0	1
Palwal	0	0	0	0	0	0	0	0	0	0	0	0	0	0	0	0
Panchkula	0	0	0	0	0	1	0	0	0	0	0	0	1	0	0	2
Panipat	0	0	1	0	0	0	0	0	0	0	0	0	0	0	1	2
Rewari	0	0	0	0	0	0	0	0	0	0	0	0	0	0	0	0
Rohtak	1	0	0	1	0	0	0	0	0	0	0	0	1	0	0	3
Sirsa	0	0	0	0	0	1	0	0	0	0	0	0	0	0	0	1
Sonipat	1	0	0	0	0	0	0	0	0	0	0	0	0	0	0	1
Yamunanagar	0	0	0	0	0	2	0	0	0	0	0	0	0	0	1	3
Total	**6**	**1**	**6**	**1**	**0**	**9**	**0**	**0**	**0**	**0**	**0**	**0**	**4**	**1**	**3**	**31**

Source: Department of Medical Education & Research, Haryana.

MEDICAL EDUCATION

Number of sanctioned seats (UG Programme) in Govt., Govt. aided and private medical colleges in Haryana

2022-23

Table 6.14

Year/District	Medical Colleges			Dental Colleges			Ayurveda Colleges			Homeopathy Colleges			Physiotherapy Colleges			Grand Total
	No. of MBBS Seats			No. of BDS Seats			No. of BAMS Seats			No. of BHMS Seats			No. of BPT Seats			
	Govt.	Govt. Aided	Private	Govt.	Govt. Aided	Private	Govt.	Govt. Aided	Private	Govt.	Govt. Aided	Private	Govt.	Govt. Aided	Private	
1	2	3	4	5	6	7	8	9	10	11	12	13	14	15	16	17
Ambala	0	0	150	0	0	100	0	0	0	0	0	0	0	0	0	250
Bhiwani	0	0	0	0	0	0	0	0	0	0	0	0	0	0	0	0
Charkhi Dadri	0	0	0	0	0	0	0	0	0	0	0	0	0	0	0	0
Faridabad	225	0	150	0	0	200	0	0	0	0	0	0	0	0	0	575
Fatehabad	0	0	0	0	0	0	0	0	0	0	0	0	0	0	0	0
Gurugram	0	0	150	0	0	100	0	0	0	0	0	0	0	0	0	250
Hisar	0	100	0	0	0	0	0	0	0	0	0	0	40	40	0	180
Jhajjar	0	0	150	0	0	100	0	0	0	0	0	0	0	0	0	250
Jind	0	0	0	0	0	0	0	0	0	0	0	0	0	0	0	0
Kaithal	0	0	0	0	0	0	0	0	0	0	0	0	0	0	0	0
Karnal	120	0	0	0	0	0	0	0	0	0	0	0	30	0	40	190
Kurukshetra	0	0	150	0	0	0	0	0	0	0	0	0	0	0	0	150
Mahendragarh	0	0	0	0	0	0	0	0	0	0	0	0	0	0	0	0
Nuh	120	0	0	0	0	0	0	0	0	0	0	0	0	0	0	120
Palwal	0	0	0	0	0	0	0	0	0	0	0	0	0	0	0	0
Panchkula	0	0	0	0	0	100	0	0	0	0	0	0	50	0	0	150
Panipat	0	0	150	0	0	0	0	0	0	0	0	0	0	0	50	200
Rewari	0	0	0	0	0	0	0	0	0	0	0	0	0	0	0	0
Rohtak	250	0	0	100	0	0	0	0	0	0	0	0	66	0	0	416
Sirsa	0	0	0	0	0	100	0	0	0	0	0	0	0	0	0	100
Sonipat	120	0	0	0	0	0	0	0	0	0	0	0	0	0	0	120
Yamunanagar	0	0	0	0	0	150	0	0	0	0	0	0	0	0	40	190
Total	**835**	**100**	**900**	**100**	**0**	**850**	**0**	**0**	**0**	**0**	**0**	**0**	**186**	**40**	**130**	**3141**

Source: Department of Medical Education & Research, Haryana.

MEDICAL EDUCATION

Number of sanctioned seats (PG Programme) in Govt., Govt. aided and private medical colleges in Haryana 2022-23

Table 6.15

Year/District	Medical Colleges			Dental Colleges			Ayurveda Colleges			Homeopathy Colleges			Physiotherapy Colleges		
	Govt.	Govt. Aided	Private	Govt.	Govt. Aided	Private	Govt.	Govt. Aided	Private	Govt.	Govt. Aided	Private	Govt.	Govt. Aided	Private
1	2	3	4	5	6	7	8	9	10	11	12	13	14	15	16
Ambala	0	0	157	0	0	44	0	0	0	0	0	0	0	0	0
Bhiwani	0	0	0	0	0	0	0	0	0	0	0	0	0	0	0
Charkhi Dadri	0	0	0	0	0	0	0	0	0	0	0	0	0	0	0
Faridabad	49	0	—	0	0	48	0	0	0	0	0	0	0	0	0
Fatehabad	0	0	0	0	0	0	0	0	0	0	0	0	0	0	0
Gurugram	0	0	73	0	0	46	0	0	0	0	0	0	0	0	0
Hisar	0	52	0	0	0	0	0	0	0	0	0	0	15	0	0
Jhajjar	0	0	0	0	0	24	0	0	0	0	0	0	0	0	0
Jind	0	0	0	0	0	0	0	0	0	0	0	0	0	0	0
Kaithal	0	0	0	0	0	0	0	0	0	0	0	0	0	0	0
Karnal	19	0	0	0	0	0	0	0	0	0	0	0	0	0	0
Kurukshetra	0	0	41	0	0	0	0	0	0	0	0	0	0	0	0
Mahendragarh	0	0	0	0	0	0	0	0	0	0	0	0	0	0	0
Nuh	21	0	0	0	0	0	0	0	0	0	0	0	0	0	0
Palwal	0	0	0	0	0	0	0	0	0	0	0	0	0	0	0
Panchkula	0	0	0	0	0	27	0	0	0	0	0	0	40	0	0
Panipat	0	0	27	0	0	0	0	0	0	0	0	0	0	0	18
Rewari	0	0	0	0	0	0	0	0	0	0	0	0	0	0	0
Rohtak	259	0	0	33	0	0	0	0	0	0	0	0	44	0	0
Sirsa	0	0	0	0	0	8	0	0	0	0	0	0	0	0	0
Sonipat	27	0	0	0	0	0	0	0	0	0	0	0	0	0	0
Yamunanagar	0	0	0	0	0	18	0	0	0	0	0	0	0	0	18
Total	**375**	**52**	**298**	**33**	**0**	**215**	**0**	**0**	**0**	**0**	**0**	**0**	**99**	**0**	**36**

Source: Department of Medical Education & Research, Haryana.

MEDICAL EDUCATION

Number of students enrolled (UG Programme) in Govt., Govt. aided and private medical colleges in Haryana

2022-23

Table 6.16

Year/District	Medical Colleges			Dental Colleges			Ayurveda Colleges			Homeopathy Colleges			Physiotherapy Colleges		
	No. of MBBS Students			No. of BDS Students			No. of BAMS Students			No. of BHMS Students			No. of BPT Students		
	Govt.	Govt. Aided	Private	Govt.	Govt. Aided	Private	Govt.	Govt. Aided	Private	Govt.	Govt. Aided	Private	Govt.	Govt. Aided	Private
1	2	3	4	5	6	7	8	9	10	11	12	13	14	15	16
Ambala	0	0	150	0	0	79	0	0	0	0	0	0	0	0	0
Bhiwani	0	0	0	0	0	0	0	0	0	0	0	0	0	0	0
Charkhi Dadri	0	0	0	0	0	0	0	0	0	0	0	0	0	0	0
Faridabad	225	0	150	0	0	149	0	0	0	0	0	0	0	0	0
Fatehabad	0	0		0	0		0	0	0	0	0	0	0	0	0
Gurugram	0	0	150	0	0	83	0	0	0	0	0	0	0	0	0
Hisar	0	100	0	0	0		0	0	0	0	0	0	32	23	0
Jhajjar	0	0	150	0	0	27	0	0	0	0	0	0	0	0	0
Jind	0	0	0	0	0	0	0	0	0	0	0	0	0	0	0
Kaithal	0	0	0	0	0	0	0	0	0	0	0	0	0	0	0
Karnal	119	0	0	0	0	0	0	0	0	0	0	0	29	0	7
Kurukshetra	0	0	150	0	0	0	0	0	0	0	0	0	0	0	0
Mahendragarh	0	0	0	0	0	0	0	0	0	0	0	0	0	0	0
Nuh	120	0	0	0	0	0	0	0	0	0	0	0	0	0	0
Palwal	0	0	0	0	0	0	0	0	0	0	0	0	0	0	0
Panchkula	0	0	0	0	0	11	0	0	0	0	0	0	46	0	0
Panipat	0	0	150	0	0	0	0	0	0	0	0	0	0	0	22
Rewari	0	0	0	0	0	0	0	0	0	0	0	0	0	0	0
Rohtak	250	0	0	96	0	0	0	0	0	0	0	0	66	0	0
Sirsa	0	0	0	0	0	78	0	0	0	0	0	0	0	0	0
Sonipat	120	0	0	0	0	0	0	0	0	0	0	0	0	0	0
Yamunanagar	0	0	0	0	0	50	0	0	0	0	0	0	0	0	13
Total	834	100	900	96	0	477	0	0	0	0	0	0	173	23	42

Source: Department of Medical Education & Research, Haryana.

MEDICAL EDUCATION

Number of students enrolled (PG Programme) in Govt., Govt. aided and private medical colleges in Haryana

2022-23

Table 6.17

Year/District	Medical Colleges			Dental Colleges			Ayurveda Colleges			Homeopathy Colleges			Physiotherapy Colleges		
	Govt.	Govt. Aided	Private	Govt.	Govt. Aided	Private	Govt.	Govt. Aided	Private	Govt.	Govt. Aided	Private	Govt.	Govt. Aided	Private
1	2	3	4	5	6	7	8	9	10	11	12	13	14	15	16
Ambala	0	0	134	0	39	0	0	0	0	0	0	0	0	0	0
Bhiwani	0	0	0	0	0	0	0	0	0	0	0	0	0	0	0
Charkhi Dadri	0	0	0	0	0	0	0	0	0	0	0	0	0	0	0
Faridabad	47	0	0	0	48	0	0	0	0	0	0	0	0	0	0
Fatehabad	0	0	0	0	0	0	0	0	0	0	0	0	0	0	0
Gurugram	0	0	57	0	37	0	0	0	0	0	0	0	0	0	0
Hisar	0	44	0	0	0	0	0	0	0	0	0	0	7	0	0
Jhajjar	0	0	0	0	24	0	0	0	0	0	0	0	0	0	0
Jind	0	0	0	0	0	0	0	0	0	0	0	0	0	0	0
Kaithal	0	0	0	0	0	0	0	0	0	0	0	0	0	0	0
Karnal	11	0	0	0	0	0	0	0	0	0	0	0	0	0	0
Kurukshetra	0	0	34	0	0	0	0	0	0	0	0	0	0	0	0
Mahendragarh	0	0	0	0	0	0	0	0	0	0	0	0	0	0	0
Nuh	14	0	0	0	0	0	0	0	0	0	0	0	0	0	0
Palwal	0	0	0	0	0	0	0	0	0	0	0	0	0	0	0
Panchkula	0	0	0	0	19	0	0	0	0	0	0	0	24	0	0
Panipat	0	0	23	0	0	0	0	0	0	0	0	0	0	0	2
Rewari	0	0	0	0	0	0	0	0	0	0	0	0	0	0	0
Rohtak	240	0	0	32	0	0	0	0	0	0	0	0	44	0	0
Sirsa	0	0	0	0	8	0	0	0	0	0	0	0	0	0	0
Sonipat	19	0	0	0	0	0	0	0	0	0	0	0	0	0	0
Yamunanagar	0	0	0	0	18	0	0	0	0	0	0	0	0	0	10
Total	**331**	**44**	**248**	**32**	**193**	**0**	**0**	**0**	**0**	**0**	**0**	**0**	**75**	**0**	**12**

Source: Department of Medical Education & Research, Haryana.

SECTION— VII

SOCIAL SECURITY AND SOCIAL DEFENCE (POLICE, CRIMES AND SUDHARGHAR)

This section contains information relating to police, crimes and administration of prisons.

Table 7.1—information relating to the sanctioned strength of Haryana Police.

Table 7.2—information relating to the number of Police Stations and Police Posts.

Table 7.3— district-wise Incidences of crime reported under IPC in Haryana.

Table 7.4— number of convicts by age, sex and literacy in Haryana.

Tables 7.5 to 7.7—number of places of confinements, number of prisoners, expenditure on maintenance of prisoners in jails and value of goods produced in jail industry.

Tables 7.8—progress of jail industry in Haryana.

SOCIAL SECURITY AND SOCIAL DEFENCE

Sanctioned strength of police force in Haryana

Table 7.1 (31st December)

Particulars	1966	1970	1980	1990	2000 @	2010	2016 ***	2017	2018	2019	2020	2021	2022
1	2	3	4	5	6	7	8	9	10	11	12	13	14
Director General, Addl. Director General, Inspector General and Dy Inspector General	3	3	10	16	30	46	50	50	50	53	54	54	54
Assistant Inspector General	3	3	4	3	3	4	4	4	4	3	3	3	3
Superintendents and Additional, Deputy & Assistant Superintendents	32	38	110	164	193	274	311	316	329	391	402	415	428
Inspectors, Sub. Inspectors & Asstt. Sub-Inspectors	676	709	1,738	3,029	3,795	7,151	7,401	8,154	8,341	10,343	10,754	10,948	11,416
Head Constables including Mounted Head Constables	956	905	4,102	7,084	8,007	9,036	9,230	10,093	10,287	12,320	12,638	12,778	13,067
Mounted Constables and Foot Constables	5,715	5,740	12,267	18,741	25,195	40,094	39,993	42,758	43,363	47,552	48,449	49,195	49,731
Total	**7,385**	**7,398**	**18,231**	**29,037**	**37,223**	**56,605**	**56,989**	**61,375**	**62,374**	**70,662**	**72,300**	**73,393**	**74,699**

Source: Director General of Police, Haryana.

@ : As on 22-9-2000

*** : As on 31-03-2016

SOCIAL SECURITY AND SOCIAL DEFENCE
Number of police stations and police posts in Haryana

Table 7.2 (31st December)

Year/District	Cyber Crime Police Station	Police Stations	Traffic Police Station	Women Police Station	Police Posts	Total
1	2	3	4	5	6	7
1966	—	100	—	—	29	129
1970	—	105	—	—	65	170
1980	—	122	—	—	116	238
1990	—	156	—	—	214	370
2000	—	205	—	—	312	517
2010	—	260	—	—	325	585
2015	—	290	—	—	322	612
2016	—	296	—	—	363	659
2017	—	316	—	—	367	683
2018	—	346	—	—	339	685
2019	—	362	—	—	351	713
2020	—	377	—	—	356	733
2021	8	313	27	33	355	736
2022	28	298	27	33	150	536
Ambala	1	14	01	02	10	28
Bhiwani	1	10	01	01	10	23
CharkhiDadri	1	05	01	01	4	12
Faridabad	3	25	01	03	2	34
Fatehabad	1	09	01	01	7	19
Gurugram	4	36	03	03	1	47
Hisar	1	14	02	02	9	28
Jhajjar	1	13	02	02	3	21
Jind	1	12	01	01	11	26
Kaithal	1	11	01	01	8	22
Karnal	1	15	01	02	16	35
Kurukshetra	1	11	01	01	3	17
Mahendragarh	1	10	01	01	11	24
Nuh	1	10	02	01	5	19
Palwal	1	11	01	01	3	17
Panchkula	2	09	01	01	8	21
Panipat	1	14	01	01	2	19
Rewari	1	12	01	01	2	17
Rohtak	1	14	01	01	1	18
Sirsa	1	13	01	02	16	33
Sonipat	1	15	01	03	2	22
Yamunanagar	1	15	01	01	8	26
Railway Police, Haryana	0	0	0	0	8	8

Source : Director General of Police, Haryana.
Note : The information of temporary police post is not included in the year 2022.

SOCIAL SECURITY AND SOCIAL DEFENCE
Incidences of crime in Haryana

Table 7.3

Year/District	Murder (302)	Dacoity (395/396/397)	Burglary (454/380/457/458/459/460)	Theft (379/380/381/382)	Robbery (392/394/379B)	Kidnapping abduction (363/346/364/364A/365/366/366A/376/376D)	Rioting (147/148/149/150/151)	Culpable Homicide not amounting to murder (304)	Coining/ Counter-fitting	Attempt to commit culpable homicide (308)	Voluntarily causing simple hurt (323 r/w 341/342)
1	2	3	4	5	6	7	8	9	10	11	12
1966	183	6	1,273	2,320*	19	134	82	98	—	—	—
1970	192	8	1,709	2,579*	23	145	107	65	1	—	—
1980	369	19	2,800	2,969*	64	198	224	57	1	—	—
1990	543	31	2,323	4,345*	120	209	436	104	4	—	—
2000	773	104	3,395	6,237*	423	466	889	60	18	—	—
2010	1,005	146	4,448	16,234	732	971	1,415	60	28	—	—
2015	1,003	200	6,619	20,557	898	5,656	1,879	60	35	—	—
2019	1,129	155	7,624	24,532	1,359	4,026	2,503	50	21	—	—
2020	1,129	149	6,865	19,833	1,198	3,280	2,507	52	14	—	—
2021	1,111	156	8,322	26,035	1,372	3,924	2,266	43	11	—	—
2022 (P)	1,020	118	9,242	29,141	617	3,891	2,373	78	14	160	2,063
Ambala	28	4	471	855	14	168	1	6	1	1	41
Bhiwani	51	2	324	782	20	72	133	6	0	0	140
CharkhiDadri	17	2	85	117	4	28	33	2	0	0	14
Faridabad	76	4	374	2301	17	471	222	3	1	4	38
Fatehabad	14	1	327	605	8	68	1	3	1	0	24
Gurugram	90	15	355	4969	66	286	221	12	0	3	46
Hisar	50	12	985	2053	35	139	213	6	0	0	20
Jhajjar	61	11	303	890	72	159	99	3	2	3	62
Jind	39	6	566	960	31	111	0	1	1	0	246
Kaithal	35	12	375	836	27	175	4	0	1	2	165
Karnal	66	3	581	1,906	11	150	122	5	0	2	304
Kurukshetra	27	4	426	1,175	34	180	0	0	0	6	44
Mahendragarh	33	3	216	382	3	65	111	2	0	1	0
Nuh	22	5	140	670	15	108	335	1	1	0	6
Palwal	58	4	240	952	2	117	333	3	1	2	36
Panchkula	13	6	270	776	12	111	33	0	0	0	96
Panipat	72	4	816	1,851	12	598	154	3	1	25	381
Rewari	41	4	216	743	12	86	109	1	0	0	31
Rohtak	62	4	496	1,652	68	163	216	5	1	3	0
Sirsa	37	4	657	1,008	24	121	10	13	3	1	226
Sonipat	76	3	412	1,252	118	305	20	3	0	98	139
Yamunanagar	30	5	607	1,407	10	207	0	0	0	9	0
Railway Police, Hry	22	0	0	999	2	3	3	0	0	0	4
Irrigation & Power	0	0	0	0	0	0	0	0	0	0	0

SOCIAL SECURITY AND SOCIAL DEFENCE
Incidences of crime in Haryana

Table 7.3 (Contd.)

Year/District	Abetment of suicide and Attempt to commit suicide (305/306 & 309)	Attempt to commit murder (307)	Voluntarily causing grievous and grievous hurt by dangerous weapons or means (324/325/326)	Voluntarily causing hurt & grievous hurt/force to deter public servant from his duty (323 & 333/353)	Criminal trespass (447 to 452)	Unnatural offences (377)	Dowry deaths (304B)	Cruelty by husband or his relatives (498A)	Miscarriage, Infanticide, Foeticide and Abandonment/ Assault on women with intent to outrage her modesty (313 to 318/354)	Acid attack and attempt to acid attack (326A/326B)
1	13	14	15	16	17	18	19	20	21	22
1966	—	—	—	—	—	—	—	—	—	—
1970	—	—	—	—	—	—	—	—	—	—
1980	—	—	—	—	—	—	—	—	—	—
1990	—	—	—	—	—	—	—	—	—	—
2000	—	—	—	—	—	—	—	—	—	—
2010	—	—	—	—	—	—	—	—	—	—
2015	—	—	—	—	—	—	—	—	—	—
2019	—	—	—	—	—	—	—	—	—	—
2020	—	—	—	—	—	—	—	—	—	—
2021	—	—	—	—	—	—	—	—	—	—
2022 (P)	611	976	2984	855	2,050	104	234	5,883	2,799	8
Ambala	33	70	97	29	90	3	9	327	120	0
Bhiwani	31	36	101	16	105	5	8	420	106	0
CharkhiDadri	7	18	127	18	23	0	5	88	35	0
Faridabad	43	51	210	25	55	8	26	408	114	0
Fatehabad	20	24	99	32	127	3	3	125	71	0
Gurugram	26	58	194	66	98	2	15	458	208	0
Hisar	44	44	247	76	280	5	8	396	346	0
Jhajjar	22	57	53	27	95	12	17	294	77	0
Jind	25	19	82	39	108	2	11	207	88	0
Kaithal	21	27	197	32	72	3	6	132	75	1
Karnal	48	60	300	59	222	34	19	341	183	2
Kurukshetra	24	23	143	13	56	0	3	297	179	0
Mahendragarh	16	30	76	52	51	2	7	95	67	0
Nuh	8	29	16	40	7	5	11	93	76	0
Palwal	26	105	95	43	55	1	22	218	183	2
Panchkula	5	21	38	20	51	1	1	130	63	0
Panipat	24	49	210	85	55	6	6	384	192	0
Rewari	26	33	83	36	54	0	10	203	73	0
Rohtak	33	62	98	41	76	5	9	251	137	0
Sirsa	25	30	196	27	150	1	5	287	79	2
Sonipat	36	85	133	36	163	5	16	383	225	1
Yamunanagar	31	38	172	25	57	1	11	346	88	0
Railway Police, Hry	37	7	17	18	0	0	6	0	14	0
Irrigation & Power	0	0	0	0	0	0	0	0	0	0

SOCIAL SECURITY AND SOCIAL DEFENCE
Incidences of crime in Haryana

Table 7.3 (Contd.)

Year/District	Causing death by negligence (304 A)	Attempt to commit robbery and dacoity (393/398)	Forgery, cheating & fraud (417/418/ 419/420)	Criminal breach of trust (406 to 409)	ATM Fraud (379/406/ 420)	Rash driving on public way(279/ 336)	Obstruction in public way or live of navigation (283)	Punishment for committing affray (159/160)	Misc. IPC	Total IPC Crimes
1	23	24	25	26	27	28	29	30	31	32
1966	—	—	—	—	—	—	—	—	16,633	**20,748**
1970	—	—	—	—	—	—	—	—	14,106	**18,935**
1980	—	—	—	—	—	—	—	—	26,538	**33,239**
1990	—	—	—	—	—	—	—	—	20,366	**28,481**
2000	—	—	—	—	—	—	—	—	26,417	**38,782**
2010	—	—	—	—	—	—	—	—	34,130	**59,169**
2015	—	—	—	—	—	—	—	—	47,403	**84,310**
2019	—	—	—	—	—	—	—	—	69,501	**1,10,900**
2020	—	—	—	—	—	—	—	—	67,458	**1,02,485**
2021	—	—	—	—	—	—	—	—	68,643	**1,11,883**
2022 (P)	4,986	50	5,221	1,558	402	414	719	1,264	79,068	**125,435**
Ambala	247	0	112	377	0	1	13	15	1,580	**4,713**
Bhiwani	154	2	150	53	53	9	0	4	1,507	**4,290**
CharkhiDadri	79	0	32	23	4	1	3	11	500	**1,276**
Faridabad	279	24	414	134	35	32	15	601	3,477	**9,462**
Fatehabad	110	1	104	15	14	2	8	8	1,211	**3,029**
Gurugram	486	1	575	140	19	88	606	310	5,197	**14,610**
Hisar	237	2	324	35	26	23	15	5	4,429	**10,055**
Jhajjar	239	1	167	31	2	26	0	19	1,435	**4,239**
Jind	173	1	128	14	23	3	8	15	1,392	**4,299**
Kaithal	152	0	116	115	5	6	9	2	731	**3,334**
Karnal	399	1	790	39	40	92	13	16	2,949	**8,757**
Kurukshetra	242	0	197	161	19	13	0	6	1,507	**4,779**
Mahendragarh	178	0	69	80	3	0	1	18	1,407	**2,968**
Nuh	172	0	78	16	0	8	3	12	1,262	**3,139**
Palwal	263	0	100	109	0	18	0	16	1,485	**4,489**
Panchkula	105	0	297	6	0	0	2	86	1,101	**3,244**
Panipat	267	3	441	38	57	15	3	15	2,719	**8,486**
Rewari	257	0	140	50	12	3	1	6	1,342	**3,572**
Rohtak	207	1	393	42	18	20	0	17	1,711	**5,791**
Sirsa	148	2	96	15	21	9	3	11	2,626	**5,837**
Sonipat	358	1	260	39	31	25	5	34	2,802	**7,064**
Yamunanagar	227	7	223	15	20	12	5	9	1,675	**5,237**
Railway Police, Haryana	7	3	15	1	0	8	6	28	193	**1,393**
Irr. & Power	0	0	0	0	0	0	0	0	1,372	**1,372**

Source : Director General of Police, Haryana. Note : The crimes contains in column no. 11 to 30 were included in miscellaneous crimes column no. 31 prior to the year 2022.
P : Provisional

SOCIAL SECURITY AND SOCIAL DEFENCE
Convicts by age, sex and literacy in Haryana

Table 7.4

Year/District	Total convicts imprisoned during the year			Age of convicts				Age of convicts		Education among convicts			
				18 to 30 years		30 to 50 years		Above 50 years		Literate		Illiterate	
	Male	Female	Total	Male	Female	Male	Female	Male	Female	Male	Female	Male	Female
1	2	3	4	5	6	7	8	9	10	11	12	13	14
2018-19	6,814	253	7,067	2,741	54	3,238	136	835	63	5,412	141	1,402	112
2019-20	6,999	237	7,236	2,908	46	3,286	132	805	59	5,673	116	1,326	121
2020-21	3,238	100	3,338	1,383	25	1,445	51	410	24	2,571	62	667	42
2021-22	5,690	190	5,880	1,946	46	2,791	93	953	51	4,287	120	1,403	70
2022-23 (P)	5,755	200	5,955	1,866	34	2,881	96	795	70	4,733	114	1,022	86
Ambala	276	9	285	86	1	140	4	50	4	210	7	66	2
Bhiwani	236	16	252	86	3	114	8	36	5	224	12	12	4
CharkhiDadri	@	@	@	@	@	@	@	@	@	@	@	@	@
Faridabad	643	25	668	255	2	307	12	81	11	522	10	121	15
Fatehabad	—	—	—	—	—	—	—	—	—	—	—	—	—
Gurugram	665	15	680	246	5	344	4	75	6	558	8	107	7
Hisar	694	17	711	21 3	1	361	6	120	10	594	8	100	9
Jhajjar	284	10	294	78	0	161	5	45	5	251	7	33	3
Jind	255	10	265	116	2	101	6	38	2	215	7	40	3
Kaithal	202	2	204	85	1	86	1	31	0	157	2	45	0
Karnal	556	16	572	205	5	317	7	34	4	390	10	166	6
Kurukshetra	138	11	149	34	0	67	4	37	7	99	5	39	6
Mahendragarh	67	6	73	26	1	35	5	6	0	63	4	4	2
Nuh	226	4	230	104	1	99	3	23	0	176	0	50	4
Palwal	2	0	2	0	0	1	0	1	0	1	0	1	0
Panchkula	—	—	—	—	—	—	—	—	—	—	—	—	—
Panipat	300	7	307	121	1	139	3	40	3	245	4	55	3
Rewari	10	0	10	5	0	5	0	0	0	9	0	1	0
Rohtak	324	14	338	99	1	180	8	45	5	288	6	36	8
Sirsa	243	5	248	54	0	125	4	64	1	194	4	49	1
Sonipat	243	17	260	105	7	117	8	21	2	212	11	31	6
Yamunanagar	391	16	407	161	3	182	8	48	5	325	9	66	7

Source : Director General of Prisons, Haryana. @ : Information included in district Bhiwani. P : Provisional

SOCIAL SECURITY AND SOCIAL DEFENCE
Places of confinement in Haryana

Table 7.5

Year/District	Places of confinement				
	Central Sudharghar	District Sudharghar	Subordinate Sudharghar	Judicial lock-ups	Total
1	2	3	4	5	6
1966	2	3	8	5	18
1970	1	5	12	2	20
1980	1	6	10	2	19
1990-91	2	9	8	0	19
2000-01	2	11	5	0	18
2010-11	2	16	—	0	18
2015-16	3	16	0	0	19
2018-19	3	16	0	0	19
2019-20	3	16	0	0	19
2020-21	3	16	0	0	19
2021-22	3	17	0	0	20
2022-23	3	17	0	0	20
Ambala	1	—	—	—	1
Bhiwani	—	1	—	—	1
CharkhiDadri	@	@	@	@	@
Faridabad	—	1	—	—	1
Fatehabad	—	—	—	—	—
Gurugram	—	1	—	—	1
Hisar	2	—	—	—	2
Jhajjar	—	1	—	—	1
Jind	—	1	—	—	1
Kaithal	—	1	—	—	1
Karnal	—	1	—	—	1
Kurukshetra	—	1	—	—	1
Mahendragarh	—	1	—	—	1
Nuh	—	1	—	—	1
Palwal	—	1	—	—	1
Panchkula	—	—	—	—	—
Panipat	—	1	—	—	1
Rewari	—	1	—	—	1
Rohtak	—	1	—	—	1
Sirsa	—	1	—	—	1
Sonipat	—	1	—	—	1
Yamunanagar	—	1	—	—	1

Source : Director General of Prisons, Haryana.

@ : Information included in district Bhiwani

SOCIAL SECURITY AND SOCIAL DEFENCE

Number of prisoners (class-wise) in Haryana

Table 7.6

Particulars	1966	1970	1980	1990-91	2000-01	2017-18	2018-19	2019-20	2020-21	2021-22
1	2	3	4	5	6	7	8	9	10	11
At the beginning of the year										
i. Convicted	3,534	1,756	1,433	1,481	3,006	7,438	7,067	7,236	3,338	5,880
ii. Under trial	2,076	964	1,144	2,105	6,166	11,636	12,176	13,160	14,951	18,237
iii. Civil	7	6	1	2	2	47	27	27	20	41
Admitted during the year										
i. Convicted	14,450	7,500	5,964	5,643	7,537	5,400	5,400	563	4,500	4,721
ii. Under trial	14,760	17,595	23,110	37,900	60,905	53,611	55,679	38,461	39,413	61,733
iii. Civil	60	608	301	1,380	2,169	40	60	0	30	212
Discharged during the year										
i. Convicted	14,106	7,389	6,183	5,484	7,824	5,771	5,312	4,461	1,958	4,646
ii. Under trial	15,214	17,596	23,109	37,771	60,181	53,071	54,668	36,670	36,127	60,520
iii. Civil	55	605	287	1,358	2,159	60	6	7	9	15
Remaining at the end of the year										2022-23
i. Convicted	3,878	1,867	1,214	1,640	2,719	7,067	7,155	3338	5,880	5,955
ii. Under trial	1,622	963	1,145	2,234	6,890	12,176	13,187	14951	18,237	19,450
iii. Civil	12	9	15	24	12	27	81	20	41	238

Source: Director General of Prisons, Haryana.

Note : (i) This table includes prisoners in Sudharghars, Sub-Sudharghars and Judicial lock-ups in Haryana.

(ii) Information for 1990-91 and onwards relates to financial year.

SOCIAL SECURITY AND SOCIAL DEFENCE

Expenditure on maintenance of prisoners in jails/subsidiary jails* in Haryana

Table 7.7

Particulars	1966	1970	1980	1990-91	2000-01	2010-11	2014-15	2015-16	2018-19	2019-20	2020-21	2021-22	2022-23 (P)
1	2	3	4	5	6	7	8	9	10	11	12	13	14
I. Daily average number of Prisoners	2,707	2,804	2,474	3,295	8,360	14,178	18,659	17,796	19,270	20,129	20,510	24,158	25,523
Expenditure ('000 ₹)													
i. Establishment	561	1,410	4,485	20,581	67,699	5,38,782	10,20,540	13,41,163	18,04,166	24,08,976	27,75,009	30,96,124	35,03,324
I. Diet	673	1,180	2,452	11,092	52,225	1,37,590	2,49,355	2,88,628	2,78,172	2,98,509	3,57,006	4,07,007	5,62,765
II. Others	628	662	2,012	6,269	28,903	1,56,468	3,36,905	1,57,800	15,620	18,684	28,044	0	0
Total	1,862	3,252	8,949	37,942	1,48,827	8,32,840	16,06,800	17,87,591	20,97,959	27,26,171	31,60,061	35,03,131	40,66,089
III. Cost per prisoner per year (₹)	688	1,160	3,617	11,515	17,802	58,741	86,113	1,00,449	1,08,871	1,35,434	1,54,074	1,45,009	1,59,311

Source : Director General of Prisons, Haryana.

* : Excluding cost of building of new Jails, additions and repairs

P : Provisional

SOCIAL SECURITY AND SOCIAL DEFENCE
Progress of Jail Industry in Haryana

Table 7.8

Item	Value of goods produced (₹)										
	1966	1970	1980	1990-91	2000-01	2010-11	2018-19	2019-20	2020-21	2021-22	2022-23 (P)
1	2	3	4	5	6	7	8	9	10	11	12
Carpentry	2,92,469	6,81,781	7,35,280	5,19,302	2,45,819	5,01,715	15,81,589	24,29,389	1,54,378	13,95,673	34,68,614
Textile	8,681	1,95,746	3,17,582	15,41,223	7,15,578	1,66,083	55,317	1,17,455	47,476	74,390	3,82,723
Leather	4,999	9,723	11,078	59,240	61,855	—	0	0	0	0	0
Durries	42,941	67,295	21,563	17,258	2,100	76,199	0	0	0	0	0
Tailoring	8,551	53,397	82,547	1,82,539	13,20,165	6,61,193	4,96,215	8,35,217	3,88,993	11,60,290	8,47,560
Munj	29,431	53,181	29,863	0	0	0	0	0	0	0	0
Chicks	11,563	18,205	29,845	13,250	0	0	0	0	0	0	0
Oil & Oil Cake	35,467	80,955	2,991	0	0	0	1,08,69,302	1,71,98,289	1,77,43,961	1,62,89,200	2,45,52,762
Tents	6,08,772	1,86,510	14,51,182	30,71,052	51,90,005	11,28,344	1,51,850	1,31,380	5,37,469	16,76,705	1,99,27,519
Blankets	1,70,597	49,891	—	—	—	30,264	0	0	0	0	0
Smithy	12,663	46,201	2,36,522	4,04,079	2,30,918	7,177	2,295	6,21,250	1,16,704	2,750	0
Niwar& Tapes	36,792	48,618	2,15,850	4,81,458	7,18,706	1,20,532	10,646	0	0	0	0
Tags & Laces	0	3,686	0	2,290	0	0	0	0	0	0	0
Tat	0	0	0	0	0	0	0	0	0	0	0
Chalks	3,360	3,582	0	0	0	0	0	0	0	0	0
Embroidery	0	0	0	0	0	0	0	0	0	0	0
Phenyle	9,600	54,378	92,000	2,20,095	6,48,975	7,25,434	48,211	34,032	51,477	29,778	0
Soap	9,641	**	92,010	0	0	3,25,267	2,57,300	2,53,636	53,823	95,635	1,18,742
Poultry	38,316	41,856	1,02,176	0	0	0	0	0	0	0	0
Dyeing	0	0	0	61,789	93,257	0	0	0	0	0	0
Printing Press	0	0	0	0	1,48,637	1,00,401	9,82,022	8,37,410	9,45,294	9,22,686	13,26,605
Barbed Wire	0	0	0	0	2,61,900	—	0	0	0	0	0
Canning of Chairs	0	0	0	0	1,38,724	4,139	2,87,381	1,21,284	1,78,280	2,35,887	3,42,795
Atta Chakki	0	0	0	0	2,90,550	1,86,564	12,37,932	2,71,982	12,89,706	7,36,500	0
Pipe chairs and	0	0	0	0	0	64,830	2,53,478	4,14,247	2,17,794	2,09,025	5,45,911
Socks	0	0	0	0	5,966	0	0	0	0	0	0
Miscellaneous	38,546	1,09,900	1,26,325	6,48,265	7,62,852	1,25,103	3,74,477	1,12,20,475	4,09,231	17,98,392	30,22,559
Total	**13,62,389**	**17,04,905**	**35,46,814**	**72,21,840**	**1,08,36,007**	**42,23,245**	**165,63,973**	**3,44,86,046**	**2,20,90,610**	**2,46,26,911**	**5,45,35,790**

Source : Director General of Prisons, Haryana.
** : Included under Phenyle.
P : Provisional

SECTION - VIII

SOCIAL WELFARE SCHEMES

This section includes information relating to loans and grants disbursed to persons belonging to Scheduled Castes as well as progress of various pension schemes in the State. It also contains data relating to number of Anganwadis and Anganwadi workers and Integrated Child Development Scheme in Haryana and it has been collected from Women and Child Development Department, Haryana.

Table 8.1— number of Anganwadis and Anganwadi workers in Haryana

Table 8.2—number of ICDS (Integrated Child Development Scheme) projects and expenditure in Haryana

Table 8.3—information relating to loans and grants by purpose and source disbursed by HSCFDC to persons belonging to Scheduled Castes.

Table 8.4—depicts the houses constructed by Housing Board, Haryana for different income groups.

Table 8.5—information relating to Old Age Samman Allowance, Widow, Divyang and Ladli Pension schemes.

Table 8.6—data on financial assistance to destitute children, non-school going differently abled children, eunuch, dwarf and acid attack victims.

SOCIAL WELFARE SCHEMES

Number of Anganwadis and Anganwadi workers in Haryana

Table-8.1

Year/District	No. of Anganwadis		No of Anganwadi Workers		No of Anganwadi Assistant/Helper	
	Sanctioned	Functional	Sanctioned	Working	Sanctioned	Working
1	2	3	4	5	6	7
2018-19	25962	25962	25962	25260	25450	24657
2019-20	25962	25962	25962	24895	25450	24139
2020-21	25962	25962	25962	24731	25450	23635
2021-22	25962	25962	25962	24044	25450	22161
2022-23	25962	25962	25962	24269	25450	22010
Ambala	1213	1213	1213	1131	1168	987
Bhiwani	1282	1282	1282	1214	1263	1111
Charkhi Dadri	634	634	634	605	621	540
Faridabad	1294	1294	1294	1243	1279	1145
Fatehabad	1096	1096	1096	1028	1079	957
Gurugram	1033	1033	1033	968	1024	913
Hisar	1739	1739	1739	1658	1719	1519
Jhajjar	1130	1130	1130	1014	1123	959
Jind	1433	1433	1433	1344	1428	1223
Kaithal	1270	1270	1270	1225	1248	1045
Karnal	1479	1479	1479	1414	1454	1285
Kurukshetra	1075	1075	1075	1037	1044	944
Mahendragarh	1201	1201	1201	1118	1195	1021
Nuh	1150	1150	1150	1018	1120	967
Palwal	1108	1108	1108	1018	1088	915
Panchkula	534	534	534	501	401	313
Panipat	1048	1048	1048	1020	1043	965
Rewari	1099	1099	1099	1031	1082	868
Rohtak	1004	1004	1004	904	1000	853
Sirsa	1377	1377	1377	1231	1346	1150
Sonipat	1482	1482	1482	1325	1480	1200
Yamunanagar	1281	1281	1281	1222	1245	1130

Source: Women and Child Development department, Haryana.

SOCIAL WELFARE SCHEMES

Number of ICDS (Integrated Child Development Scheme) Projects and expenditure in Haryana

Table-8.2

Year/District	No. of ICDS Projects	Expenditure			
		Sharing Scheme		State Share	Total
		Central Share	State Share		
1	2	3	4	5	6
2018-19	148	10238.88	6825.92	38899.2	55964
2019-20	148	10347.534	6898.356	39498.04	56743.93
2020-21	148	12035.418	8023.612	43688.65	63747.68
2021-22	148	11411.628	7607.752	41270.51	60289.89
2022-23	148	9383.74	11664.91	51311.51	72360.16
Ambala	7	380.03	452.07	2294.89	3126.99
Bhiwani	9	408.61	539.78	2586.31	3534.7
Charkhi Dadri	3	211.28	269.19	1139.5	1619.97
Faridabad	6	396.99	429.11	2482.19	3308.29
Fatehabad	6	332.7	410.98	2032.41	2776.09
Gurugram	6	355.69	424.49	1948.02	2728.2
Hisar	10	573.36	749.77	3282.33	4605.46
Jhajjar	7	393.62	483.03	2084.22	2960.87
Jind	9	481.36	646.17	2731.24	3858.77
Kaithal	7	418.31	497.31	2488.12	3403.74
Karnal	7	402.3	576.75	2973.14	3952.19
Kurukshetra	6	336.24	415.04	2313.39	3064.67
Mahendragarh	6	324.56	411.21	2101.68	2837.45
Nuh	7	350.44	414.57	2346.2	3111.21
Palwal	6	221.08	229.26	1956.44	2406.78
Panchkula	4	218.52	313.09	3143.36	3674.97
Panipat	6	349.72	506.05	2028.47	2884.24
Rewari	6	385.51	496.27	2046.97	2928.75
Rohtak	6	364.09	492.75	2045.44	2902.28
Sirsa	8	391.92	424.32	2159.42	2975.66
Sonipat	9	523.13	658.12	2783.18	3964.43
Yamunanagar	7	414.36	488.06	2356.36	3258.78

Source: Women and Child Development department, Haryana

SOCIAL WELFARE SCHEMES

Loans and grants disbursed by HSCFDC to persons belonging to Scheduled Castes by purpose and source during 2022-23

Table 8.3 (₹ lakh)

Source/Purpose	No. of beneficiaries assisted	Direct Loan		Bank Loan	Subsidy	Margin Money	Total
		NSFDC/ NSKFDC share	HSFDC share				
1	2	3	4	5	6	7	8
Agricultural and Allied Sector							
Dairy Farming	989	0.00	0.00	620.33	59.50	0.00	679.83
Poultry Farming	0	0.00	0.00	0.00	0.00	0.00	0.00
Sheep Rearing	52	0.00	0.00	44.41	4.89	0.00	49.30
Piggery Farming	31	0.00	0.00	20.46	2.74	0.00	23.20
Purchase of vehicles (JhotaBuggi/Camel Cart/ Mule Cart)	3	0.00	0.00	1.37	0.25	0.18	1.80
Bee Keeping	0	0.00	0.00	0.00	0.00	0.00	0.00
Industrial Sector	91	0.00	0.00	21.36	7.35	3.19	31.90
Trade and Business Sector	888	0.00	0.00	641.39	79.87	79.51	800.77
Professional and Self Employment Sector							
E-Rickshaw	8	0.00	0.00	9.75	0.60	1.15	11.50
Legal Profession	2	0.00	0.00	1.60	0.20	0.20	2.00
Photography	0	0.00	0.00	0.00	0.00	0.00	0.00
Beauty Parlour	0	0.00	0.00	0.00	0.00	0.00	0.00
NSFDC Assisted Schemes							
Laghu Vyavasay Yojana (LVY)	0.00	0.00	0.00	0.00	0.00	0.00	0.00
MCF (annual income upto 1.50 lakh to 3.00 lakh)	90	54.00	9.49	0.00	4.01	0.00	67.50
MCF (annual income upto 1.50 lakh)	486	290.40	50.34	0.00	21.06	0.00	361.80
MSY (annual Income upto 1.50 lakh to 3.00 lakh)	38	16.80	4.15	0.00	1.10	0.00	22.05
MSY (annual Income upto 1.50 Lakh)	185	115.55	23.49	0.00	8.86	0.00	147.90
Education Loan	0	1.80	0.10	0.00	0.00	0.00	1.90
NSKFDC Assisted Schemes							
Term loan Rs. 1.00 lakh	14	14.85	1.50	0.00	0.00	0.00	16.35
MCF, MAY and MSY Rs. 0.60 lakh	22	18.94	2.11	0.00	0.55	0.00	21.60
Total	2899	512.34	91.18	1360.67	190.98	84.23	2239.40

Source: Haryana Scheduled Castes Finance and Development Corporation.

SOCIAL WELFARE SCHEMES
Houses constructed by the Housing Board, Haryana

Table 8.4

Year/District	Number of houses constructed during the year						
	BPL Flats	Economically Weaker Sections	Low Income Group	Middle Income Group	Higher Income Group	Others	Total
1	2	3	4	5	6	7	8
1975-76	—	510	192	231	—	—	933
1980-81	—	1,234	820	847	—	—	2,901
1990-91	—	729	633	251	154	94	1,861
2000-01	—	—	3,914	26	8	—	3,948
2010-11	—	258	514	208	292	194	1,466
2018-19	622	393	—	—	102	402	1,519
2019-20	—	237	90	90	—	88	505
2020-21	1,148	114	—	—	—	297	1,559
2021-22	560	—	—	—	—	—	560
2022-23 (P)	666	—	—	—	—	—	666
Ambala	—	—	—	—	—	—	—
Bhiwani	—	—	—	—	—	—	—
CharkhiDadri	—	—	—	—	—	—	—
Faridabad	—	—	—	—	—	—	—
Fatehabad	—	—	—	—	—	—	—
Gurugram	—	—	—	—	—	—	—
Hisar	—	—	—	—	—	—	—
Jhajjar	—	—	—	—	—	—	—
Jind	—	—	—	—	—	—	—
Kaithal	—	—	—	—	—	—	—
Karnal	—	—	—	—	—	—	—
Kurukshetra	—	—	—	—	—	—	—
Mahendragarh	—	—	—	—	—	—	—
Nuh	—	—	—	—	—	—	—
Palwal	—	—	—	—	—	—	—
Panchkula	—	—	—	—	—	—	—
Panipat	—	—	—	—	—	—	—
Rewari	—	—	—	—	—	—	—
Rohtak	—	—	—	—	—	—	—
Sirsa	—	—	—	—	—	—	—
Sonipat	—	—	—	—	—	—	—
Yamunanagar	—	—	—	—	—	—	—

SOCIAL WELFARE SCHEMES
Houses constructed by the Housing Board, Haryana

Table 8.4 (Concld.)

Year/District	Number of houses constructed upto the end of the year						
	BPL Flats	Eco. Weaker Sections	Low Income Group	Middle Income Group	Higher Income Group	Others	Total
1	9	10	11	12	13	14	15
1972-73	—	500	—	—	—	—	500
1975-76	—	1,832	498	576	—	—	2,906
1980-81	—	4,937	2,794	2,239	—	—	9,970
1990-91	—	9,270	14,980	8,443	1,526	793	35,012
2000-01	—	11,176	29,199	10,863	3,323	2,088	56,649
2010-11	—	11,967	34,323	11,705	3,743	4,415	66,153
2020-21	25,353	13,181	34,727	12,143	4,006	8,073	97,483
2021-22	25,913	13,181	34,727	12,143	4,006	8,073	98,043
2022-23 (P)	26,579	13,181	34,727	12,143	4,006	8,073	98,709
Ambala	286	1,373	1,442	738	302	126	4,267
Bhiwani	0	246	517	544	310	0	1,617
CharkhiDadri	@	@	@	@	@	@	@
Faridabad	1,798	3,343	12,842	1,864	646	391	20,884
Fatehabad	977	0	0	0	0	0	977
Gurugram	3,325	1,354	1,519	271	525	1195	8,189
Hisar	874	968	1,785	944	372	0	4,943
Jhajjar	613	227	703	309	8	765	2,625
Jind	188	381	751	404	104	252	2,080
Kaithal	661	62	251	64	0	0	1,038
Karnal	2,519	601	2,298	1,207	406	237	7,268
Kurukshetra	1,053	397	825	501	181	586	3,543
Mahendragarh	0	282	414	282	59	175	1,212
Nuh	0	0	206	234	26	0	466
Palwal	630	138	752	197	75	0	1,792
Panchkula	782	502	3,852	1,469	213	1,352	8,170
Panipat	2,219	926	1,402	952	82	127	5,708
Rewari	1,963	267	898	501	228	506	4,363
Rohtak	2,036	741	1,194	551	134	481	5,137
Sirsa	396	299	583	265	42	1,354	2,939
Sonipat	5,854	805	1,923	742	223	526	10,073
Yamunanagar	405	269	570	104	70	0	1,418

Source :Housing Board, Haryana. @ : Information included in District Bhiwani. P : Provisional

SOCIAL WELFARE SCHEMES
Old Age Samman Allowance, Widow Pension,Divyang Pension andLadli Pension Schemes

Table 8.5

Year/District	Old Age Samman Allowance		Widow Pension		Divyang Pension		Ladli Pension Scheme	
	No. of beneficiaries	Amount disbursed (₹ lakh)	No. of beneficiaries	Amount disbursed (₹ lakh)	No. of beneficiaries	Amount disbursed (₹lakh)	No. of beneficiaries	Amount disbursed (₹lakh)
1	2	3	4	5	6	7	8	9
1980-81	11,361	48.30	542	2	—	—	—	—
1990-91	8,31,000	8,465.35	1,39,109	719.32	33,508	167.97	—	—
2000-01	9,63,849	22,134.84	2,96,107	6,708.38	60,247	1,323.17	—	—
2010-11	13,86,207	89,914.77	5,06,704	43,572.92	1,34,200	9,209.96	24,800	1,424.99
2017-18	15,12,436	2,96,555.00	6,66,808	1,30,577.00	1,51,932	29,678.00	32,718	6,277.00
2018-19	15,69,616	3,47,901.00	6,95,455	1,54,044.11	1,60,433	35,293.81	37,350	7,911.02
2019-20	17,01,761	4,00,717.00	7,34,463	1,71,469.37	1,71,922	40,642.61	42,486	9,676.34
2020-21	17,12,934	4,63,334.00	7,45,120	2,05,645.00	1,72,963	46,672.00	28,642	11,139.00
2021-22	17,59,674	5,15,946.00	7,67,176	2,26,103.00	178321	52,081.00	32,229	9,284.00
2022-23	18,46,897	5,28,433.00	8,27,634	2,39,451.00	1,89,724	54,372.00	37,121	10,070.00

Source: Social Justice & Empowerment Department, Haryana

SOCIAL WELFARE SCHEMES

Financial assistance to Destitute Children, Kashmiri Migrants, Non-School Going Differently Abled Children, Eunuch, Dwarf and Acid Attack Victims

Table 8.6

Year	Financial assistance to Destitute Children		Financial assistance to Kashmiri Migrants		Financial assistance to non-school going differently abled children		Pension/Allowance to Eunuch		Pension/Allowance to Dwarf		Financial assistance to acid attack victims	
	No. of beneficiaries	Amount disbursed (₹ lakh)	No. of beneficiaries	Amount disbursed (₹ lakh)	No. of beneficiaries	Amount disbursed (₹ lakh)	No. of beneficiaries	Amount disbursed (₹ lakh)	No. of beneficiaries	Amount disbursed (₹ lakh)	No. of beneficiaries	Amount disbursed (₹ lakh)
1	2	3	4	5	6	7	8	9	10	11	12	13
2013-14	—	—	—	—	—	—	—	—	16	0.95	—	—
2014-15	—	—	—	—	—	—	—	—	19	2.18	—	—
2015-16	1,62,111	10,270.00	1	0.0002	5,919	489.96	16	3.75	22	4.00	—	—
2016-17	1,83,687	12,304.40	11	1.16	7,346	679.38	19	3.14	25	4.23	—	—
2017-18	2,05,023	18,299.00	9	1.21	—	1,070.63	24	7.00	28	5.66	—	—
2018-19	1,33,739	25,170.14	9	1.09	11,061	1,573.52	31	6.18	27	6.58	3	0.46
2019-20	1,44,985	31,051.40	9	1.08	13,128	2,073.43	31	7.80	40	8.16	8	5.50
2020-21	1,46,394	35,477.00	4	0.82	—	2,547.02	33	8.60	41	10.53	8	8.34
2021-22	1,51,775	44,835.00	1	0.11	11,684	2,167.74	37	10.32	—	—	9	9.99
2022-23	1,69,618	476.67	4	0.27	10,224	2,111.68	39	11.15	55	*	10	11.40

Source: Social Justice and Empowerment Department, Haryana

* The expenditure of this scheme is deducted from the head “Disability Pension Scheme”.

SECTION—IX
LABOUR AND EMPLOYMENT

Data in respect of labour and its related activities is given in this section. The information has been collected from Labour and Employment Department, Haryana and Labour Bureau, Govt.of India.

Table 9.1— number of shops, commercial establishments, hotels and restaurants and employment therein.

Table 9.2— average per capita annual money earnings of factory workers in India by States.

Tables 9.3 to 9.4— data on industrial disputes and causes of disputes. Strike means work stoppage declared and organised by the workers and lock-out refers to work stoppage declared by employer generally after a strike. The number of workers involved means the actual number of workers affected either directly or indirectly in the dispute.

Table 9.5— data on Trade Unions under the Trade Union Act, 1926.

Table 9.6— classification of Trade Unions according to membership.

Table 9.7— registered Trade Unions affiliated to various Parties/Central Organisations.

Table 9.8—data on workmen's compensation. Under Workmen's Compensation Act- 1923, compensation is payable to workers employed in scheduled employment for injuries due to accidents resulting in death and disablement (Permanent or temporary) and not caused through the fault of the worker himself.

Table 9.9— Average wages paid to agricultural and skilled workers in certain selected villages of state.

Table 9.10—data regarding registration & placing in various employment exchanges and employment.

Table 9.11—employment in the organised sector of Haryana.

(Act establishments are those which are covered by the "Compulsory Notification of Vacancies Act, 1959". Others are Non-Act establishments previously this classification used to be large and small establishments).

LABOUR AND EMPLOYMENT

Number of shops, commercial establishments, hotels & restaurants and persons employed there in Haryana

Table 9.1 (31st December)

Year/District	Number of Places	Shops		Commercial Establishments		Hotels, Restaurants and Cinema		Total	
		Number	Employees	Number	Employees	Number	Employees	Number	Employees
1	2	3	4	5	6	7	8	9	10
1966	42*	43,554	13,104	11,677	12,031	3,417	3,370	58,648	28,505
1970	46*	56,663	15,419	10,644	13,853	2,683	3,141	69,990	32,413
1980	72*	93,299	31,736	10,698	17,434	3,374	4,624	107,371	53,794
1990	90*	1,31,126	52,206	8,420	17,204	3,691	6,610	143,237	76,020
2000	91*	1,54,358	76,801	11,073	35,501	4,107	9,481	169,538	1,21,783
2010	* *	2,08,782	2,53,433	15,237	1,40,456	3,931	13,209	2,27,950	4,07,098
2017	**	3,90,959	7,26,924	51,044	10,77,246	7,656	57,194	4,49,659	18,61,364
2018	**	4,15,190	8,20,715	57,350	13,45,599	8,173	66,444	4,80,713	22,32,758
2019	**	4,35,030	8,87,082	65,677	15,36,478	8,682	73,153	5,09,389	24,96,713
2020		4,55,806	9,48,195	74,708	17,44,284	9,203	79,421	5,39,717	27,71,900
2021	**	4,75,780	10,24,984	81,235	19,60,190	9,824	83,323	5,66,839	30,68,497
2022	**	4,95,194	10,99,410	86,936	21,75,027	10,370	87,836	5,92,500	33,62,273
Ambala	**	44,790	53,121	5,005	15,262	1,064	3,585	50,859	71,968
Bhiwani	**	28,616	38,206	842	7,637	718	1,429	30,176	47,272
Faridabad	**	16,982	18,117	1,419	6,545	413	1,629	18,814	26,291
Fatehabad	**	52,897	2,03,439	12,068	62,556	524	10,301	65,489	2,76,296
Gurugram	**	41,536	3,01,758	31,578	18,54,173	1,978	41,672	75,092	21,97,603
Hisar	**	59,842	77,952	4,306	21,101	1,099	3,513	65,247	1,02,566
Jhajjar	**	9,616	30,212	2,079	19,299	131	665	11,826	50,176
Jind	**	9,496	17,951	1,102	6,902	244	683	10,842	25,536
Kaithal	**	18,118	40,309	2,186	20,797	245	1,241	20,549	62,347
Karnal	**	24,728	30,447	306	9,325	448	1,258	25,482	41,030
Kurukshetra	**	19,076	25,456	6,764	27,068	552	2,056	26,392	54,580
Mahendragarh	**	5,976	3,875	1,066	3,414	101	303	7,143	7,592
Nuh	**	1,160	3,624	456	4,300	26	980	1,642	8,904
Palwal	**	8,920	23,485	468	5,176	12	94	9,400	28,755
Panchkula	**	14,010	35,494	3,401	22,137	459	3,303	17,870	60,934
Panipat	**	34,785	48,215	2,753	20,706	409	3,110	37,947	72,031
Rewari	**	8,475	19,526	3,274	17,484	425	1,977	12,174	38,987
Rohtak	**	20,804	30,888	2,658	9,853	187	1,185	23,649	41,926
Sirsa	**	27,483	34,295	2,671	16,186	601	3,047	30,755	53,528
Sonipat	**	19,605	45,307	1,273	14,650	225	4,068	21,103	64,025
Yamunanagar	**	28,279	17,733	1,261	10,456	509	1,737	30,049	29,926

Source : Labour Department, Haryana.

* : Covered under Punjab Shops and Commercial Establishments Act. 1958.

** : Shops Act was enforced from 2005 in whole Haryana.

Note : Cinema/theatre is also included in above data.

LABOUR AND EMPLOYMENT

Average per capita annual money earnings of workers employed in factories in India

Table 9.2 (In ₹)

State	1966	1970	1980	1990	2000	2010	2015	2016	2017	2018
1	2	3	4	5	6	7	8	9	10	11
Andhra Pradesh	1,454	2,117	5,186	11,318	15,675	—	1,25,546	1,04,038	1,13,437	1,09,249
Assam	2,130	2,363	4,494	10,449	15,407	—	1,47,036	1,46,111	—	1,44,536
Bihar	2,050	2,712	5,584	8,646	14,886	—	1,72,966	1,59,063	1,35,713	1,03,873
Jharkhand	—	—	—	—	—	—	—	—	—	—
Goa	2,105	2,305	5,211	12,402	15,718	66,236	1,27,349	1,39,117	1,20,126	1,50,994
Gujarat	2,340	2,820	8,544	11,960	—	—	—	—	—	—
Haryana	1,712	2,597	6,401	9,925	—	67,847	1,56,168	1,47,711		1,83,999
Himachal Pradesh	2,115	2,691	4,745	—	27,449	64,589	97,776	1,23,716	1,22,923	1,31,824
Jammu and Kashmir	978	1,630	4,069	—	—	—	—	—	—	—
Karnataka	1,840	2,881	4,903	11,794	—	—	1,42,734	1,47,038	1,40,926	1,69,117
Kerala	1,724	2,419	7,146	11,526	—	—	1,05,852	1,22,747	1,42,211	1,45,166
Madhya Pradesh	2,118	2,912	7,964	14,972	13,637	—	—	—	—	—
Chhatisgarh	—	—	—	—	—	—	88,586	—	38,817	—
Maharashtra	2,480	3,030	7,190	12,797	10,022	—	—	—	—	—
Manipur	—	—	—	13,348	22,446	75,768	—	70,935	—	63,861
Meghalaya	—	—	—	—	—	—	—	—	—	—
Mizoram	—	—	—	—	—	—	—	—	—	—
Nagaland	—	—	—	—	—	—	—	—	—	—
Orissa	2,000	2,899	6,728	9,994	15,930	—	1,29,890	1,30,229	—	2,45,045
Punjab	1,636	2,159	5,196	15,433	—	—	—	—	—	—
Rajasthan	1,412	2,486	6,698	14,390	13,307	64,313	1,28,754	1,45,422	1,70,040	1,74,145
Tamilnadu	2,032	2,583	6,451	—	12,275	—	77,742	1,02,639	1,03,489	94,899
Telangana	—	—	—	—	—	—	82,727	1,42,172	1,72,056	1,77,167
Tripura	1,271	2,223	7,937	8,533	—	65,197	—	83,198	45,120	59,605
Uttar Pradesh	1,826	2,293	6,376	—	—	—	—	—	—	—
Uttrakhand	—	—	—	—	—	—	32,806	—	—	—
West Bengal	2,024	2,761	7,977	15,541	—	—	—	—	—	—
Andaman and Nicobar Islands	1,621	2,170	4,096	14,984	—	95,902	—	1,40,294	—	—
Chandigarh	—	—	—	—	—	—	1,31,229	1,63,361	1,75,467	1,64,598
Daman & Diu	—	—	—	—	—	—	83,528	1,26,003	92,656	1,37,580
Delhi	2,321	2,885	6,228	11,660	—	—	—	—	—	—
Puducherry	—	2,427	8,066	10,337	34,776	—	—	—	81,994	—
Sikkim	—	—	—	—	—	—	—	—	—	—
India	2,112	2,726	6,997	11,861	13,987	65,943	1,19,770	1,23,257	1,20,816	1,23,748

Source: Labour Bureau, Chandigarh.

Note : Returns were not received from the rest of States/U.Ts for the year 2018.

LABOUR AND EMPLOYMENT

Number of industrial disputes in Haryana

Table 9.3 (31st December)

Year/District	Number of disputes	Number of strikes and Lock-outs	Number of workers involved in strikes	Number of Man-days lost
1	2	3	4	5
1966	757	34	8,715	1,22,641
1970	1,390	58	11,801	1,42,871
1980	3,495	72	15,862	4,07,882
1990	5,751	56	15,462	4,46,599
2000	8,798	54	18,534	11,63,197
2010	4,397	11	2,735	1,41,961
2017	5405	4	2,685	1,78,847
2018	4,800	2	688	2,03,983
2019	4,526	2	645	1,97,295
2020	4,253	2	627	62,313
2021	3,033	1	107	32,419
2022	2,545	3	510	41,133
Ambala	49	-	-	-
Bhiwani	22	1	107	28,599
Faridabad	623	-	-	-
Fatehabad	-	-	-	-
Gurugram	783	1	271	4,878
Hisar	65	-	-	-
Jhajjar	102	--	-	-
Jind	30	-	-	-
Kaithal	19	-	-	-
Karnal	14	-	-	-
Kurukshetra	32	-	-	-
Mahendragarh	-	-	-	-
Nuh	48	1	132	7,656
Palwal	84	-	-	-
Panchkula	43	-	-	-
Panipat	66	-	-	-
Rewari	368	-	-	-
Rohtak	45	-	-	-
Sirsa	30	-	-	-
Sonipat	102	-	-	-
Yamunanagar	20	-	-	-

Source:Labour Department, Haryana.

LABOUR AND EMPLOYMENT

Industrial disputes resulting in strikes and lock-outs by causes of disputes in Haryana

Table 9.4 (31st December)

Year/District	Wages and Allowances	Bonus	Reinstatement of terminated/ suspended workers	Leave and hours of work	Retrenchment	Others	Total
1	2	3	4	5	6	7	8
1966	6	4	11	2	2	9	34
1970	25	11	—	—	6	16	58
1980	18	9	33	—	—	12	72
1990	4	4	19	—	—	29	56
2000	5	5	18	1	2	23	54
2010	4	—	3	—	—	4	11
2017	—	—	2	—	—	2	4
2018	—	—	—	—	—	2	2
2019	—	—	—	—	—	2	2
2020	—	—	—	—	—	2	2
2021	—	—	—	—	—	1	1
2022	1	—	1	—	—	1	3
Ambala	—	—	—	—	—	—	—
Bhiwani	—	—	—	—	—	1	1
Faridabad	—	—	—	—	—	—	—
Fatehabad	—	—	—	—	—	—	—
Gurugram	1	—	—	—	—	—	1
Hisar	—	—	—	—	—	—	—
Jhajjar	—	—	—	—	—	—	—
Jind	—	—	—	—	—	—	—
Kaithal	—	—	—	—	—	—	—
Karnal	—	—	—	—	—	—	—
Kurukshetra	—	—	—	—	—	—	—
Mahendragarh	—	—	—	—	—	—	—
Nuh	—	—	1	—	—	—	1
Palwal	—	—	—	—	—	—	—
Panchkula	—	—	—	—	—	—	—
Panipat	—	—	—	—	—	—	—
Rewari	—	—	—	—	—	—	—
Rohtak	—	—	—	—	—	—	—
Sirsa	—	—	—	—	—	—	—
Sonipat	—	—	—	—	—	—	—
Yamunanagar	—	—	—	—	—	—	—

Source: Labour Department, Haryana.

LABOUR AND EMPLOYMENT

Trade Unions under the Trade Union Act, 1926 in Haryana

Table 9.5 (31st December)

Year/District	Total number of Trade Unions stand registered	Number of Unions Which submitted returns	Number of members	Opening Balance (₹)	Income (₹)	Expenditure (₹)	Closing balance (₹)
1	2	3	4	5	6	7	8
1966	282	138	33,737	66,357	2,35,816	2,19,097	83,076
1970	424	223	87,227	1,36,673	4,06,581	3,65,925	1,77,329
1980	613	325	1,88,955	5,76,914	13,37,858	11,41,751	7,73,021
1990	1085	317	2,68,440	51,38,089	48,18,903	37,91,321	61,65,671
2000	1309	308	2,88,658	1,03,56,809	2,10,75,292	1,77,57,023	1,36,75,078
2010	1544	270	3,63,637	2,72,59,193	2,14,32,565	1,52,96,012	3,33,95,746
2017	1,703	204	6,03,124	5,66,01,957	3,54,07,177	2,39,79,567	6,76,19,472
2018	1,710	243	7,06,845	6,01,66,013	4,16,29,235	3,63,93,985	6,54,01,263
2019	1,725	114	6,03,390	4,59,81,548	1,93,71,264	1,57,97,038	4,95,55,774
2020	1,730	159	5,60,498	6,17,01,465	3,25,36,242	2,14,14,238	7,28,23,469
2021	1,734	171	5,94,802	6,97,00,439	3,71,77,988	3,09,53,958	7,59,24,469
2022	1,742	190	5,53,270	9,34,41,641	3,92,33,002	3,41,53,104	9,85,21,539
Ambala	118	7	6,857	29,30,942	46,33,558	43,67,865	31,96,635
Bhiwani	55	5	58,271	46,24,058	4,66,182	5,35,293	45,54,947
Faridabad	375	26	31,087	94,61,885	65,47,166	52,81,936	1,07,27,115
Fatehabad	10	1	2,500	2,850	34,146	33,808	3,188
Gurugram	298	56	33,466	5,82,46,034	1,66,98,684	1,18,21,816	6,31,22,902
Hisar	88	12	1,56,930	15,70,996	17,15,708	18,91,392	13,95,312
Jhajjar	39	4	1,411	1,62,907	1,13,660	1,41,099	1,35,468
Jind	29	2	6,948	1,07,688	2,60,700	2,43,659	1,24,729
Kaithal	28	1	54	1,97,680	3,65,728	2,85,038	2,78,370
Karnal	83	3	3,067	67,775	1,02,420	1,59,007	11,188
Kurukshetra	67	4	2,712	5,892	2,76,093	2,08,688	73,297
Mahendragarh	10	0	0	0	0	0	0
Nuh	1	0	0	0	0	0	0
Palwal	1	0	0	0	0	0	0
Panchkula	67	5	1,375	48,208	2,51,766	2,67,596	32,378
Panipat	97	12	19,892	55,60,003	15,17,427	5,04,125	65,73,305
Rewari	63	15	8,918	76,96,020	22,00,136	35,76,595	63,19,561
Rohtak	61	11	1,14,428	20,46,150	26,64,279	29,14,556	17,95,873
Sirsa	34	1	2,200	5,99,722	12,000	5,80,118	31,604
Sonipat	90	17	1,00,187	16,101	11,83,305	11,39,107	60,299
Yamunanagar	128	8	2,967	96,730	1,90,044	2,01,406	85,368

Source: Labour Department, Haryana.

LABOUR AND EMPLOYMENT

Classification of Trade Unions according to membership in Haryana

Table 9.6 (31st December)

Group of Members	2021		2022	
	Number of trade unions submitting returns	Membership	Number of trade unions submitting returns	Membership
1	2	3	4	5
Below 50	27	840	27	813
50 or above but below 100	26	1,929	26	1,888
100 or above but below 300	44	6,790	51	8,090
300 or above but below 500	22	8,134	28	10,377
500 or above but below 1000	11	7,618	14	9,215
1000 or above but below 2000	13	18,752	15	21,620
2000 or above but below 5000	8	25,839	13	42,364
5000 and above	20	5,24,900	16	4,58,903
Total	171	5,94,802	190	5,53,270

Source: Labour Department, Haryana.

Party/central organisations affiliation of registered Trade Unions in Haryana

Table 9.7 (31st December)

Name of central organisation with which the union is affiliated	2021		2022	
	Number of unions submitting returns	Membership	Number of unions submitting returns	Membership
1	2	3	4	5
Bhartiya Majdur Sangh	13	4,838	15	4,087
All India Trade Union Congress	40	2,43,776	42	1,59,074
National Labour Organisation	—		-	-
Indian National Trade Union Congress	19	1,69,839	22	1,48,253
Central Indian Trade Union	27	68,876	29	75,377
Hind Majdoor Panchayat	—		-	-
Hind Majdoor Shaba	26	31,241	31	32,879
United Trade Union Congress	—	—	-	-
United Trade Union Congress (Lenin & Searing)	—	—	-	-
Lok Dal	—	—	-	-
Independent Union	46	76,232	51	1,33,600
Total	171	5,94,802	190	5,53,270

Source: Labour Department, Haryana.

LABOUR AND EMPLOYMENT

Workmen's compensation (compensation paid in lieu of accidents under Workmen's Compensation Act, 1923) in Haryana

Table 9.8 (31st December)

Particulars	1966	1970	1980	1990	2000	2010	2018	2019	2020	2021	2022
1	2	3	4	5	6	7	8	9	10	11	12
(a) Number of accidents											
Fatal	6	—	2	2	—	642	440	571	471	534	578
Permanent disability	8	2	1	4	—	334	233	254	235	241	292
Temporary disability	80	66	359	788	68	9	50	7	51	10	19
Total	94	68	362	794	68	985	723	832	757	785	889
(b) Amount of compensation paid (in ₹)											
Fatal	30,500	—	26,300	1,06,987	—	12,67,50,924	19,79,75,377	20,73,32,772	13,31,34,393	21,89,21,610	21,71,00,353
Permanent disability	10,224	674	7,984	37,702	—	4,32,72,106	8,91,85,480	7,74,71,284	6,22,95,034	6,79,73,074	5,40,38,250
Temporary disability	5,753	8,624	61,983	8,36,265	59,005	—	—	—	—	—	—
Total	46,477	9,298	96,267	9,80,954	59,005	17,00,23,030	28,71,60,857	28,48,04,056	19,54,29,427	28,68,94,684	27,11,38,603

Source: Labour Department, Haryana.

LABOUR AND EMPLOYMENT

Average Wages paid to agricultural and skilled labourers (men) in Haryana

Table 9.9 (In ₹)

Year ending 30th June/ District/Village	Agricultural Labourers						Skilled Labourers	
	For ploughing	For sowing	For weeding	For harvesting	For picking of cotton	For other agricultural operations	Blacksmith	Carpenter
1	2	3	4	5	6	7	8	9
1966	3	3	3	3	3	3	6	6
1970	6	6	5	6	4	5	9	9
1990	32	32	31	29	20	30	53	56
2000	103	102	89	96	—	84	145	152
2010	199	198	181	195	164	177	269	276
2018	436	411	388	387	184	384	465	557
2019	570	424	393	393	185	393	481	570
2020	486	465	432	433	373	411	532	597
2021	467	487	442	445	424	434	549	618
2022	558	514	496	489	514	457	641	683
2023	487	539	478	505	497	121	666	713
Ambala--Shahpur	450	450	450	450	0	450	604	604
Panchkula --Barwala	500	604	500	500	0	400	700	700
Yamunanagar--Chuharpur Kalan	600	400	492	400	0	400	617	617
Kurukshetra--Jhansa	350	350	350	350	0	358	558	658
Kaithal --Dhand	0	592	558	550	0	592	808	800
Karnal-- Jhanjhauri	0	467	467	467	0	467	500	700
Panipat --Uggra Kheri	779	550	550	550	0	550	779	779
Sonipat --Mohna	800	500	500	500	125	500	800	800
Rohtak--Khidwali	629	600	458	454	0	500	492	487
Jhajjar--Jahazgarh	700	600	500	600	250	500	700	700
Faridabad--Sikri	642	642	458	458	250	500	600	600
Palwal --Khera Saray	800	617	533	500	250	533	700	700
Gurugram --Bahora Kalan	700	600	500	600	92	558	700	783
Nuh--Sakras	0	500	600	500	217	500	617	717
Rewari --Manethi	167	471	471	517	208	517	700	800
Mahendragarh-- Shaherpur	629	629	579	579	208	579	767	792
Bhiwani--Chang	592	542	472	558	92	558	750	800
Charkhi Dadri --Imlota	700	700	700	600	208	600	700	700
Jind--Gatauli	600	525	242	425	192	417	633	775
Hisar--Mangali	117	517	396	600	208	508	608	700
Fatehabad--Daryapur	446	496	454	446	140	446	692	725
Sirsa--Madho Singhana	517	500	288	504	225	504	621	758

Source: Department of Economic and Statistical Affairs, Haryana.
Note : For a normal working day of eight hours.

LABOUR AND EMPLOYMENT

Registration and placing by employment exchanges in Haryana

Table 9.10 (31st December)

Sr. No.	Particulars	1966	1970	1980	1990	2000	2010	2018	2019	2020	2021	2022
	1	2	3	4	5	6	7	8	9	10	11	12
1.	Number of employment exchanges including sub-offices*	19	23	44	92	100	56	55	55	65	65	65
2.	Registration	1,07,997	1,60,506	2,32,828	2,39,097	2,47,405	1,60,342	3,10,372	1,93,396	2,01,482	1,35,702	1,31,138
3.	Placing	22,113	29,551	37,255	7,228	4,709	6,169	414	397	249	15,289	19,303
4.	Vacancies notified	42,026	56,277	69,315	30,538	12,000	23,969	28,989	21,312	15,984	1,01,604	88,472
5.	Vacancies filled	21,729	29,447	36,894	6,907	4,876	6,114	414	397	249	15,289	19,303
6.	Vacancies outstanding	3,437	5,530	13,176	8,202	6,978	10,990	9,783	4,658	6,834	31,453	25,886
7.	Submission made	99,412	1,91,103	4,23,568	1,29,250	34,108	21,110	11,141	23,089	20,927	22,439	37,018
8.	Number of unemployed persons on the Live Register	36,522	82,843	3,59,255	5,91,423	7,85,408	9,11,824	6,18,565	7,55,652	8,82,327	8,76,006	6,79,364
9.	Employers using the employment exchanges	6,337	10,863	12,116	3,038	942	505	309	227	541	1,051	3,631

Source: Employment Department, Haryana.

* : Includes university employment Information and guidance bureau, town employment exchanges, rural employment exchange and State employment exchange at Chandigarh.

LABOUR AND EMPLOYMENT

Employment in the organised sector in Haryana

Table 9.11 (31st March)

Year / District	Public Sector						Private Sector			Total Employment
	Central Govt.	State Govt.	Quasi Government		Local Bodies	Total	Act	Non-Act	Total	
			Central	State						
1	2	3	4	5	6	7	8	9	10	11
1966-67	19,980	86,323	13,364	—	10,892	1,30,559	—	—	85,523	2,16,082
1970-71	19,566	1,15,047	28,491	—	11,601	1,74,705	—	—	1,05,650	2,80,355
1980-81	28,581	1,95,932	25,162	56,923	14,231	3,20,829	1,64,484	20,675	1,85,159	5,05,988
1990-91	32,667	2,34,260	43,865	69,894	15,381	3,96,067	1,83,131	22,611	2,05,742	6,01,809
2000-01	30,950	2,53,476	42,535	71,691	17,227	4,15,879	2,13,311	23,081	2,36,392	6,52,271
2017-18	19,141	2,31,459	35,975	54,517	12,709	3,53,801	7,76,463	42,137	8,18,600	11,72,401
2018-19	19,141	2,31,459	35,975	54,517	12,709	3,53,801	7,76,463	42,137	8,18,600	11,72,401
2019-20	18,464	2,31,658	34,274	51,826	14,177	3,50,399	8,15,292	44,723	8,60,015	12,10,414
2020-21	17,913	2,32,008	32,202	52,397	13,036	3,47,556	8,77,620	45,109	9,22,729	12,70,285
2021-22	18,015	2,35,879	34,747	52,416	13,016	3,54,073	8,92,147	45,997	9,38,144	12,92,217
2022-23	17,228	2,21,863	30,972	47,867	12,288	3,30,218	9,17,444	47,337	9,64,781	12,94,999
Ambala	2,703	18,198	2,767	2,070	758	26,496	19,767	1,778	21,545	48,041
Bhiwani	323	13,150	707	2,058	372	16,610	3,856	793	4,649	21,259
Charkhi Dadri	18	2,623	290	276	54	3,261	1,070	279	1,349	4,610
Faridabad	2,938	11,301	4,136	2,806	2,826	24,007	1,24,825	3,919	1,28,744	1,52,751
Fatehabad	54	3,684	318	1,005	416	5,477	2,878	1,380	4,258	9,735
Gurugram	449	6,043	344	736	547	8,119	4,75,206	2,364	4,77,570	4,85,689
Hisar	811	12,034	2,811	2,671	746	19,073	19,272	1,265	20,537	39,610
Jhajjar	0	4,325	572	1,107	368	6,372	46,731	4,184	50,915	57,287
Jind	0	14,912	1,235	2,859	614	19,620	2,959	1,174	4,133	23,753
Kaithal	286	9,457	602	1,911	352	12,608	5,132	440	5,572	18,180
Karnal	857	14,651	5,375	3,343	828	25,054	21,538	2,441	23,979	49,033
Kurukshetra	229	9,249	1,886	3,478	517	15,359	8,667	1,135	9,802	25,161
M/Garh	23	11,178	474	1,112	217	13,004	1,489	346	1,835	14,839
Nuh	0	4,511	91	1,176	85	5,863	4,895	77	4,972	10,835
Palwal	7	3,110	328	211	11	3,667	8,711	84	8,795	12,462
Panchkula	339	1,477	776	18	120	2,730	9,505	214	9,719	12,449
Panipat	47	8,275	2,965	5,699	538	17,524	21,848	5,486	27,334	44,858
Rewari	145	9,236	730	1,885	389	12,385	50,520	1,057	51,577	63,962
Rohtak	518	11,884	988	2,624	648	16,662	19,389	2,824	22,213	38,875
Sirsa	105	9,610	906	1,289	550	12,460	4,801	1,780	6,581	19,041
Sonipat	463	13,474	1,301	2,006	509	17,753	52,433	5,360	57,793	75,546
Yamunanagar	6,913	11,002	1,370	1,941	823	22,049	11,952	8,957	20,909	42,958
Haryana Govt. Offices in Chandigarh	0	18,479	0	5,586	0	24,065	0	0	0	24,065

Source: Department of Employment, Haryana.

* : Prior to 1980 the data on employment of State Govt. in Quasi-Govt. category included in Central Govt. (Col. 4).

SECTION X

SELECTED SOCIAL INDICATORS

SECTION X

SELECTED SOCIAL INDICATORS

Table 10.1—district-wise decennial population growth rate in Haryana.

Table 10.2—district-wise density of population per Sq. Km. in Haryana.

Table 10.3—persons per square kilometer & female per 1,000 male in Haryana.

Table 10.4—district-wise Sex Ratio of Births as per Civil Registration System in Haryana.

Table 10.5—district-wise working force percentage to total population in Haryana.

Table 10.6—purpose-wise percentage consumption of electric power in Haryana.

Table 10.7—district wise percentage of literacy in Haryana.

Table 10.8—per capita deposits of Scheduled Commercial Banks in Haryana.

Table 10.9—number of police stations per five lakh of population in Haryana.

Table10.10 to 10.12—persons enrolled under Pradhan Mantri Suraksha Bima Yojana (PMSBY), Pradhan Mantri Jeevan Jyoti BimaYojana (PMJJBY) and Atal Pension Yojana (APY) in Haryana etc.

Table 10.13—district-wise progress of Stand Up India Programme in Haryana.

Table 10.14—district-wise Important Indicators.

SELECTED SOCIAL INDICATORS

District-wise decennial population growth rate in Haryana

Table 10.1

District	2001-2011 Census		
	Total	Rural	Urban
1	2	3	4
Ambala	11.23	(-) 4.53	40.26
Bhiwani	14.70	13.73	18.84
Faridabad	32.54	22.34	35.45
Fatehabad	16.85	14.82	26.33
Gurgaon	73.96	(-)16.43	236.53
Hisar	13.45	4.52	39.03
Jhajjar	8.90	4.39	24.73
Jind	12.13	8.47	26.50
Kaithal	13.55	12.19	28.63
Karnal	18.14	9.92	34.62
Kurukshetra	16.86	12.38	29.56
Mahendragarh	13.48	12.28	21.18
Nuh	37.92	32.89	109.28
Palwal	25.76	20.31	48.74
Panchkula	19.83	(-)4.60	50.31
Panipat	24.60	13.03	41.57
Rewari	17.64	6.00	71.42
Rohtak	12.88	0.74	35.36
Sirsa	15.99	18.56	8.79
Sonipat	13.35	4.05	41.07
Yamunanagar	16.57	14.30	20.31
Haryana State	19.90	9.85	44.59

Source: Directorate of Census Operations, Haryana.

SELECTED SOCIAL INDICATORS

District-wise density of population per Sq. Km. in Haryana

Table 10.2

District	2001 Census			2011 Census		
	Total	Rural	Urban	Total	Rural	Urban
1	2	3	4	5	6	7
Ambala	644	437	5,165	717	436	3,748
Bhiwani	298	255	5,256	342	278	5,533
CharkhiDadri	@	@	@	@	@	@
Faridabad	1,020	505	5,498	2,442	710	6,588
Fatehabad	318	265	4,812	371	305	5,169
Gurgaon	612	495	3,438	1,204	483	3,704
Hisar	386	291	6,307	438	310	3,753
Jhajjar	480	383	4,154	523	408	3,000
Jind	440	355	7,417	494	392	4,060
Kaithal	408	342	2,162	464	379	2,263
Karnal	506	381	5,622	597	429	6,596
Kurukshetra	540	415	3,521	630	471	3,755
Mahendragarh	428	376	3,657	486	423	4,028
Nuh	@	@	@	723	669	1,901
Palwal	@	@	@	767	615	5,022
Panchkula	522	305	4,525	625	300	4,444
Panipat	763	474	7,369	951	547	6,995
Rewari	480	403	4,322	565	436	3,597
Rohtak	539	358	8,532	608	375	4,210
Sirsa	261	197	2,868	303	231	5,413
Sonipat	603	466	4,943	683	489	5,528
Yamunanagar	589	385	4,610	687	442	5,175
Haryana State	478	350	4,776	573	391	4,475

Source : Directorate of Census Operations, Haryana.

@ : Districts were not in existence

Graph 10.2

DENSITY OF POPULATION IN HARYANA

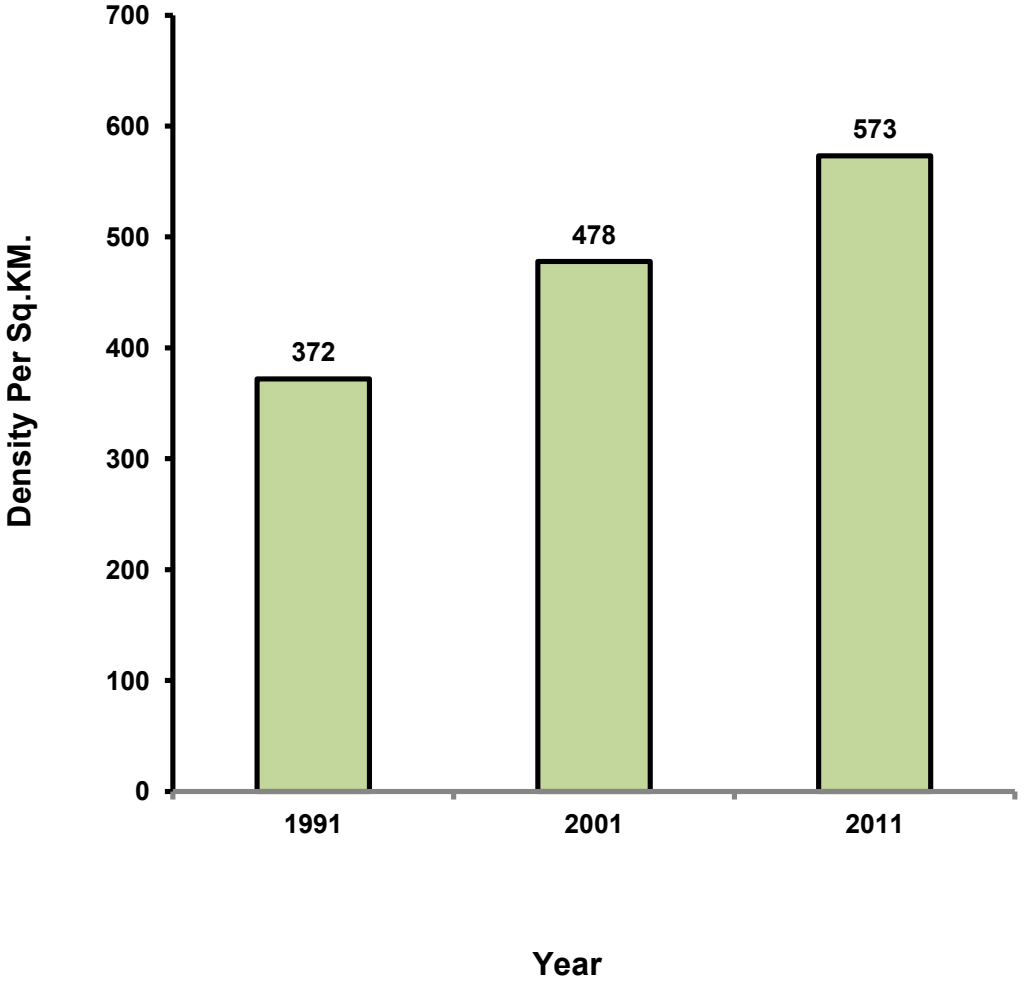

SELECTED SOCIAL INDICATORS

Persons per Sq. Km. and female per 1,000 male in Haryana

Table10.3 (2011 Census)

District	Persons per Square Kilometre	Female per 1,000 Male
1	2	3
Ambala	717	885
Bhiwani	342	886
Faridabad	2,442	873
Fatehabad	371	902
Gurgaon	1,204	854
Hisar	438	872
Jhajjar	523	862
Jind	494	871
Kaithal	464	881
Karnal	597	887
Kurukshetra	630	888
Mahendragarh	486	895
Nuh	723	907
Palwal	767	880
Panchkula	625	873
Panipat	951	864
Rewari	565	898
Rohtak	608	867
Sirsa	303	897
Sonipat	683	856
Yamunanagar	687	877
Total	**573**	**879**

Source : Directorate of Census Operations, Haryana.

SELECTED SOCIAL INDICATORS

District-wise sex ratio of births as per Civil Registration System in Haryana

Table 10.4

Year/District	Sex Ratio of Births (Female per 100 Male)		
	Total	Rural	Urban
1	2	3	4
2017	90	89	90
2018	90	90	90
2019	92	92	92
2020	91	92	91
2021	91	92	90
2022	91	93	91
Ambala	93	95	93
Bhiwani	91	94	90
CharkhiDadri	92	94	91
Faridabad	89	91	89
Fatehabad	95	92	95
Gurugram	92	92	92
Hisar	90	90	91
Jhajjar	89	93	88
Jind	94	91	94
Kaithal	92	98	90
Karnal	90	90	90
Kurukshetra	90	107	87
Mahendragarh	91	92	90
Nuh	94	94	93
Palwal	92	93	91
Panchkula	94	92	94
Panipat	92	92	91
Rewari	88	88	88
Rohtak	90	91	90
Sirsa	93	93	93
Sonipat	89	89	90
Yamunanagar	92	96	91

Source: Health Department, Haryana.

SELECTED SOCIAL INDICATORS

District-wise working force** as percentage to total population in Haryana

Table 10.5 (Percent)

District	2001 Census			2011 Census		
	Total	Rural	Urban	Total	Rural	Urban
1	2	3	4	5	6	7
Ambala	31.99	31.64	32.64	32.98	31.21	35.20
Bhiwani	42.76	45.65	30.39	38.12	40.07	30.13
Faridabad	35.80	41.83	31.00	32.01	28.79	32.84
Fatehabad	45.03	48.01	31.09	39.18	41.00	31.45
Gurugram	37.92	39.58	32.14	35.97	33.56	37.06
Hisar	43.30	47.02	32.66	39.66	42.60	33.34
Jhajjar	44.17	47.32	33.10	34.07	35.50	29.88
Jind	43.87	47.28	30.46	39.23	41.82	30.52
Kaithal	39.32	41.56	30.01	34.80	35.89	30.94
Karnal	35.74	37.29	31.46	34.28	34.57	33.63
Kurukshetra	37.36	39.96	30.00	34.91	36.08	32.06
Mahendragarh	43.31	45.19	31.21	36.72	37.75	30.57
Nuh	@	@	@	29.69	30.05	28.47
Palwal	@	@	@	26.62	26.81	25.17
Panchkula	38.13	41.79	33.58	37.68	38.19	37.27
Panipat	39.57	41.91	36.13	34.20	34.12	34.30
Rewari	43.59	46.50	30.14	37.51	39.64	31.42
Rohtak	39.47	44.63	29.91	32.60	34.58	29.87
Sirsa	42.59	46.34	32.06	38.76	40.65	32.97
Sonipat	40.89	44.59	29.84	36.08	37.75	32.42
Yamunanagar	32.31	34.00	29.51	32.06	31.74	32.55
Haryana State	39.62	42.93	31.49	35.17	36.36	32.95

Source: Directorate of Census Operations, Haryana.

** : Main and Marginal workers.

@ : Districts were not in existence

SELECTED SOCIAL INDICATORS

Purpose-wise percentage consumption of electric power in Haryana

Table 10.6 (Lakh KWH)

Year	Domestic	Industrial	Agricultural	Others	Total
1	2	3	4	5	6
1966-67	6.8	62	22.7	8.5	100
1970-71	6.4	52.9	33.1	7.6	100
1980-81	8.9	47.7	37.3	6.1	100
1990-91	18.8	28.8	44.8	7.6	100
2000-01	21.2	20.5	46.9	11.4	100
2010-11	20.8	27.8	33.7	17.7	100
2012-13	21.2	30.1	30.8	17.9	100
2013-14	21.6	31.6	28.3	18.5	100
2014-15	20.8	31.8	29.5	17.8	100
2015-16	21.6	31.2	29.1	18.3	100
2016-17	23.2	29.0	28.6	19.2	100
2017-18	22.9	32.4	26.3	18.4	100
2018-19	23.6	34.4	23.9	18.1	100
2019-20	25.7	31.9	23.9	18.5	100
2020-21	28.7	30.3	24.1	16.9	100
2021-22	29.1	35.9	19.9	15.07	100
2022-23	29.1	36.3	19.3	15.3	100

Source : Haryana Vidyut Prasaran Nigam Ltd.

SELECTED SOCIAL INDICATORS

District-wise percentage of literacy in Haryana

Table 10.7

District	2001 Census			2011 Census		
	Total	Male	Female	Total	Male	Female
1	2	3	4	5	6	7
Ambala	75.31	82.31	67.39	81.75	87.34	75.50
Bhiwani	67.45	80.26	53.00	75.21	85.65	49.24
Faridabad	76.29	85.14	65.53	81.70	88.61	73.84
Fatehabad	57.98	68.22	46.53	67.92	76.14	58.87
Gurgaon	78.51	87.97	67.49	84.70	90.46	77.98
Hisar	64.83	76.57	51.08	72.89	82.20	62.25
Jhajjar	72.38	83.27	59.65	80.65	89.31	70.73
Jind	62.12	73.82	48.51	71.44	80.81	60.76
Kaithal	59.02	69.15	47.31	69.15	77.98	59.24
Karnal	67.74	76.29	57.97	74.73	81.82	66.82
Kurukshetra	69.88	78.06	60.61	76.31	83.02	68.84
Mahendragarh	69.89	84.72	54.08	77.72	89.72	64.57
Nuh	43.51	61.18	23.89	54.08	69.94	36.60
Palwal	59.19	75.10	40.76	69.32	82.66	54.23
Panchkula	74.00	80.87	65.65	81.88	87.04	75.99
Panipat	69.17	78.50	57.97	75.94	83.71	67.00
Rewari	75.25	88.45	60.83	80.99	91.44	69.57
Rohtak	73.72	83.23	62.59	80.22	87.65	71.72
Sirsa	60.55	70.05	49.93	68.82	76.43	60.40
Sonipat	72.79	83.06	60.68	79.12	87.18	69.80
Yamunanagar	71.63	78.82	63.39	77.99	83.84	71.38
Haryana State	67.91	78.49	55.73	75.55	84.06	65.94

Source : Directorate of Census Operations, Haryana.

SELECTED SOCIAL INDICATORS

Per capita deposits of Scheduled Commercial Banks in Haryana

Table 10.8

District	2021-22		2022-23	
	Total deposits (₹ crore)	Per capita * deposits (₹)	Total deposits (₹ crore)	Per capita* deposits (₹)
1	2	3	4	5
Ambala	23,851	2,11,379	26,286	2,32,959
Bhiwani	8,828	76,937	8,452	73,660
Charki Dadri	3,747	—	3,184	@
Faridabad	58,245	3,21,843	65,047	3,59,429
Fatehabad	6,486	68,853	6,441	68,375
Gurugram	2,67,742	17,67,937	2,52,579	16,67,814
Hisar	19,566	1,12,195	19,980	1,14,569
Jhajjar	12,341	1,28,766	15,693	1,63,741
Jind	8,581	64,318	9,309	69,775
Kaithal	7,596	70,706	8,036	74,802
Karnal	20,024	1,33,021	22,486	1,49,376
Kurukshetra	14,518	1,50,499	15,776	1,63,540
Mahendragarh	8,056	87,367	7,478	81,099
Nuh	2,848	26,146	2,856	26,219
Palwal	6,124	58,732	5,867	56,267
Panchkula	46,361	8,25,968	57,206	10,19,183
Panipat	15,666	1,29,961	16,378	1,35,868
Rewari	14,271	1,58,508	13,356	1,48,345
Rohtak	19,545	1,84,178	21,740	2,04,862
Sirsa	10,295	79,486	10,130	78,212
Sonipat	22,849	1,57,579	25,160	1,73,517
Yamunanagar	15,394	1,26,783	16,586	1,36,600
Total	6,12,931	2,41,773	6,30,026	2,48,515

Source : Banking Statistics.

@ : Included in district Bhiwani .

* : Based on final population of census 2011.

Note : Total may not tally due to rounding off.

SELECTED SOCIAL INDIATORS

Number of police stations per five lakh of population in Haryana

Table 10.9 (31st December)

Year/District	Population (2011 Census)	Police stations at per five lakh of population
1	2	3
1966	75,90,593	6
1970	75,90,593	7
1980	1,00,36,808	6
1990	1,29,22,618	6
2000	1,64,63,648	6
2010	2,11,44,564	6
2012	2,53,51,462	5
2013	2,53,51,462	5
2014	2,53,51,462	5
2015	2,53,51,462	6
2016	2,53,51,462	6
2017	2,53,51,462	6
2018	2,53,51,462	7
2019	2,53,51,462	7
2020	2,53,51,462	7
2021	2,53,51,462	7
2022 (P)	2,53,51,462	7
Ambala	11,28,350	6
Bhiwani	13,34,152	4
CharkhiDadri	@	5
Faridabad	18,09,733	7
Fatehabad	12,95,189	3
Gurugram	15,14,432	12
Hisar	9,42,011	7
Jhajjar	9,58,405	7
Jind	17,43,931	3
Kaithal	10,74,304	5
Karnal	15,05,324	5
Kurukshetra	9,64,655	6
Mahendragarh	16,34,445	3
Nuh	9,00,332	6
Palwal	10,89,263	5
Panchkula	5,61,293	8
Panipat	12,05,437	6
Rewari	9,22,088	7
Rohtak	10,61,204	7
Sirsa	10,42,708	6
Sonipat	14,50,001	5
Yamunanagar	12,14,205	6

Source : Police Department, Haryana

P : Provisional

@ : Not in existence

SELECTED SOCIAL INDICATORS

Persons enrolled under Pradhan Mantri Suraksha Bima Yojana (PMSBY), Pradhan Mantri Jeevan Jyoti Bima Yojana (PMJJBY) and Atal Pension Yojana (APY) in Haryana

Table 10.10 (31st March, 2023)

Year/District	PMSBY	PMJJBY	APY	Total
1	2	3	4	5
Ambala	3,77,233	1,38,269	49,257	5,64,759
Bhiwani	3,14,381	1,31,984	31,361	4,77,726
Charkhi Dadri	1,30,234	56,811	11,209	1,98,254
Faridabad	6,45,585	2,24,938	88,091	9,58,614
Fatehabad	3,52,334	1,31,977	31,562	5,15,873
Gurugram	8,62,916	2,92,574	1,55,725	13,11,215
Hissar	6,15,977	2,40,957	55,001	9,11,935
Jhajjar	2,41,035	83,269	33,161	3,57,465
Jind	3,45,671	1,59,022	40,645	5,45,338
Kaithal	3,73,865	1,55,248	37,524	5,66,637
Karnal	5,21,600	2,14,236	67,518	8,03,354
Kurukshetra	3,39,639	1,35,383	42,980	5,18,002
Mahendergarh	2,55,461	1,24,428	21,795	4,01,684
Nuh	2,38,112	78,199	40,023	3,56,334
Palwal	2,11,837	68,978	29,979	3,10,794
Panchkula	2,24,415	75,965	36,118	3,36,498
Panipat	4,17,115	1,82,727	49,105	6,48,947
Rewari	2,58,499	1,15,670	30,550	4,04,719
Rohtak	3,30,872	1,18,568	37,874	4,87,314
Sirsa	4,51,425	1,56,732	42,569	6,50,726
Sonipat	4,42,813	1,76,602	57,688	6,77,103
Yamunanagar	5,30,283	2,09,688	50,930	7,90,901
Total	84,81,302	32,72,225	10,40,665	1,27,94,192

Source : State Level Bankers Committee, Haryana.

SELECTED SOCIAL INDICATORS

Account opened and case sanctioned under Pradhan Mantri MUDRA Yojana (PMMY)-Shishu, Kishore and Tarun Schemes in Haryana

Table 10.11 (31st March, 2023)

District	SHISHU (Loans upto ₹ 50000)		Women Beneficiaries		KISHORE (Loans over ₹ 50000 to ₹ 5 lakh)		Women Beneficiaries		TARUN (Loans over ₹ 5 lakh to ₹10 lakh)		Women Beneficiaries		Total (SHISHU+ KISHORE+ TARUN)		Women Beneficiaries	
	Account	Amount (₹ lakh)	Account	Amount (₹ lakh)	Account	Amount (₹ lakh)	Account	Amount (₹ lakh)	Account	Amount (₹ lakh)	Account	Amount (₹ lakh)	Account	Amount (₹ lakh)	Account	Amount (₹ lakh)
1	2	3	4	5	6	7	8	9	10	11	12	13	14	15	16	17
Ambala	26,342	9,668.50	9,053	3,542.13	13,355	15,378.24	2,862	2,498.18	1,449	9478.61	75	470.47	41,146	34,525.35	11,990	6,510.78
Bhiwani	20,028	7,041.46	5,844	2,558.96	17,957	15,090.73	4,310	3,183.98	982	5654.96	56	336.80	38,967	27,787.15	10,210	6,079.74
Charkhi Dadri	1,496	366.43	822	203.32	3,574	1,731.94	931	421.29	360	1927.48	37	225.17	5,430	4,025.85	1,790	849.78
Faridabad	19,440	6,178.30	13,072	4,203.41	10,371	13,456.81	2,139	1,590.93	2,549	16905.89	117	705.03	32,360	36,541.00	15,328	6,499.37
Fatehabad	22,002	7,678.75	2,197	923.25	11,385	11,403.90	1,290	1,324.36	592	3660.58	58	364.21	33,979	22,743.23	3,545	2,611.82
Gurugram	22,982	7,359.59	1,979	784.24	8,682	12,284.65	796	1,132.63	3,489	24397.18	150	1,072.61	35,153	44,041.42	2,925	2,989.48
Hissar	19,055	6,817.85	3,744	2,387.51	13,536	14,272.27	2,200	2,312.07	1,735	11317.90	160	1,128.91	34,326	32,408.02	6,104	5,828.49
Jhajjar	9,958	3,548.82	861	478.23	7,708	7,639.61	1,627	1,430.92	906	5915.09	77	478.10	18,572	17,103.52	2,565	2,387.25
Jind	32,094	12,602.45	7,530	3,693.88	29,155	27,884.63	6,162	5,028.91	1,194	7629.85	91	570.55	62,443	48,116.93	13,783	9,293.34
Kaithal	18,053	6,405.86	1,831	851.30	10,226	9,724.47	1,549	1,199.70	772	4,181.07	64	368.59	29,051	20,311.40	3,444	2,419.59
Karnal	44,080	14,125.25	2,465	1,583.73	16,746	21,954.32	1,817	2,209.58	2,493	16,637.55	138	859.27	63,319	52,717.12	4,420	4,652.58
Kurukshetra	39,022	14,531.60	6,222	2,953.80	9,946	11,625.10	1,229	1,288.45	1,003	6,399.96	68	413.40	49,971	32,556.66	7,519	4,655.65
Mahendergarh	13,967	4,335.01	2,371	893.34	10,924	8,968.17	1,915	1,538.91	761	4,255.00	37	207.86	25,652	17,558.18	4,323	2,640.11
Nuh	1,064	153.56	288	58.48	2,214	1,976.58	600	409.09	661	4,676.49	53	384.60	3,939	6,806.63	941	852.17
Palwal	14,668	4,266.81	4,608	1,491.60	11,591	9,917.52	2,636	1,593.45	575	3,556.64	14	85.48	26,834	17,740.97	7,258	3,170.53
Panchkula	1,944	611.64	1,104	294.17	2,325	4,684.83	418	566	1,108	7,925.93	64	454.28	5,377	13,222.40	1,586	1,314.45
Panipat	33,665	13,975.71	25,011	10,558.80	19,326	20,975.45	8,086	4,615.90	1,614	11,800.45	110	712.33	54,605	46,751.64	33,207	1,5887.03
Rewari	20,397	6,259.94	360	351.37	13,284	11,454.68	1,617	1,669.62	930	6,273.50	75	498.69	34,611	23,988.12	2,052	2,519.68
Rohtak	8,605	3,060.33	1,325	778.22	7,863	9,772.24	1,554	1,503.26	1,253	8,166.86	67	414.43	17,721	20,999.43	2,946	2,695.91
Sirsa	30,332	10,577.40	5,691	2,755.42	16,428	16,131.82	1,680	1,574.77	1,059	6,934.45	119	853.79	47,819	33,643.67	7,490	5,183.98
Sonipat	20,334	7,841.32	10,368	4,299.31	10,115	12,053.28	2,972	2,024.74	1,299	8,281.98	78	515.56	31,748	28,176.58	13,418	6,839.61
Yamunanagar	25,142	8,605.79	11,295	4,267.35	10,404	11,924.49	3,072	2,250.24	1,351	9,528.88	113	776.30	36,897	30,059.16	14,480	7,293.89
Total	**44,4670**	**156,012.40**	**1,18,041**	**49,911.82**	**2,57,115**	**2,70,305.75**	**51,462**	**41,366.98**	**28,135**	**1,85,506.30**	**1821**	**11,896.43**	**7,29,920**	**6,11,824.40**	**1,71,324**	**1,03,175.20**

Source : State Level Bankers Committee Haryana.

SELECTED SOCIAL INDICATORS

Accounts opened under Pradhan Mantri Jan DhanYojana (PMJDY) and RuPay Cards issued & activated and Micro ATM status in Haryana

Table 10.12 (March, 2022)

District	Total accounts opened under PMJDY	No. of RuPay cards issued	% age of RuPay card issue	No. of RuPay card activated	% age of RuPay card activated	Total Mobile No. seeded in PMJDY accounts	%age of total Mobile No. seeded in PMJDY accounts	Zero balance accounts	%age zero balance accounts	RuPay card issued in zero balance accounts	RuPay card activated In zero balance accounts	Micro ATM provided
1	2	3	4	5	6	7	8	9	10	11	12	13
Ambala	3,70,335	2,47,185	66.75	1,95,767	79.20	2,94,978	79.65	25,361	6.85	19,972	11,518	67
Bhiwani	3,49,937	2,40,688	68.78	2,14,523	89.13	3,16,506	90.45	20,611	5.89	11,141	9,002	62
CharkhiDadri	1,21,663	86,617	71.19	73,193	84.50	1,07,134	88.06	4,381	3.60	3,033	1,180	43
Faridabad	8,06,286	6,32,765	78.48	4,15,522	65.67	6,21,393	77.09	46,641	5.78	47,302	12,335	85
Fatehabad	3,96,090	2,85,266	72.02	2,30,147	80.68	3,37,052	85.09	26,040	6.57	22,509	10,916	73
Gurugram	8,77,260	7,05,232	80.39	6,46,533	91.68	7,31,300	83.37	53,938	6.15	41,675	20,327	105
Hissar	5,53,054	4,32,075	78.13	3,36,336	77.84	4,62,033	83.54	33,517	6.06	27,071	12,625	131
Jhajjar	2,29,442	1,64,286	71.60	1,32,932	80.91	1,86,890	81.45	20,063	8.74	10,820	7,829	98
Jind	4,11,983	3,28,684	79.78	2,34,478	71.34	3,43,454	83.37	26,973	6.55	16,681	9,687	148
Kaithal	4,60,780	3,56,744	77.42	2,65,307	74.37	3,82,091	82.92	32,764	7.11	20,483	11,076	114
Karnal	5,97,600	4,27,219	71.49	3,37,760	79.06	5,02,042	84.04	44,991	7.53	27,854	15,086	120
Kurukshetra	3,75,227	2,66,967	71.15	2,27,075	85.06	3,28,265	87.48	29,840	7.95	19,643	11,059	133
Mahendergarh	2,23,789	1,61,411	72.13	1,28,915	79.87	1,95,875	87.53	15,349	6.86	8,889	5,704	110
Nuh	4,66,459	2,57,666	55.24	2,31,784	89.96	3,62,540	77.72	44,235	9.48	17,275	8,363	121
Palwal	3,56,678	2,11,954	59.42	1,78,535	84.23	2,72,382	76.37	21,456	6.02	10,001	6,128	69
Panchkula	1,88,043	1,13,374	60.29	1,01,000	89.09	1,59,509	84.83	16,810	8.94	11,235	5,522	15
Panipat	5,04,642	3,47,856	68.93	2,69,057	77.35	4,17,394	82.72	32,553	6.45	26,213	14,698	89
Rewari	2,34,954	1,53,734	65.43	1,41,000	91.72	1,97,140	83.91	14,560	6.20	7,831	4,351	80
Rohtak	2,44,197	1,81,057	74.14	1,27,267	70.29	2,10,246	86.10	14,686	6.01	10,173	6,134	56
Sirsa	5,14,390	3,88,155	75.46	2,86,110	73.71	4,56,822	88.81	37,184	7.23	27,349	16,444	118
Sonipat	3,82,746	2,71,134	70.84	2,50,507	92.39	3,29,782	86.16	22,655	5.92	14,557	9,902	92
Yamunanagar	4,67,815	3,40,459	72.78	2,22,246	65.28	3,97,871	85.20	35,077	7.50	23,813	14,774	104
Total	**91,33,370**	**66,00,528**	**72.27**	**52,45,994**	**79.48**	**76,12,708**	**83.36**	**6,19,685**	**6.78**	**4,25,520**	**2,24,660**	**2,033**

Source : State Level Bankers Committee, Haryana.

SELECTED SOCIAL INDICATORS

District- wise progress of Stand up India Programme in Haryana

Table 10.13 (March, 2023)

District	No. of branches sanctioned loan under Stand Up India Programme	Loan sanctioned to SC/ST		Loan disbursed to SC/ST		Loan sanctioned to women		Loan disbursed to women		Total loan sanctioned		Total loan disbursed	
1	2	3	4	5	6	7	8	9	10	11	12	13	14
		Account	Amount (₹ lakh)	Account	Amount (₹ lakh)	Account	Amount (₹ lakh)	Account	Amount (₹ lakh)	Account	Amount (₹ lakh)	Account	Amount (₹ lakh)
Ambala	16	5	91.83	5	91.83	44	761.04	44	761.04	49	852.87	49	852.87
Bhiwani	16	0	0.00	0	0.00	21	199.64	21	199.64	21	199.64	21	199.64
CharkhiDadri	3	0	0.00	0	0.00	8	106.84	8	106.84	8	106.84	8	106.84
Faridabad	27	1	20.44	1	20.44	49	1165.61	49	1165.61	50	1186.05	50	1186.05
Fatehabad	6	3	38.15	3	38.15	13	87.65	13	87.65	16	125.80	16	125.80
Gurugram	34	1	23.05	1	23.05	50	943.05	50	943.05	51	966.10	51	966.10
Hissar	13	1	30.00	1	30.00	26	498.82	26	498.82	27	528.82	27	528.82
Jhajjar	5	0	0.00	0	0.00	7	79.16	7	79.16	7	79.16	7	79.16
Jind	11	3	4.06	3	4.06	20	183.59	20	183.59	23	187.65	23	187.65
Kaithal	12	2	0.00	2	0.00	8	114.49	8	114.49	10	114.49	10	114.49
Karnal	28	4	51.78	4	51.78	40	595.67	40	595.67	44	647.45	44	647.45
Kurukshetra	20	1	5.00	1	5.00	24	346.98	24	346.98	25	351.98	25	351.98
Mahendergarh	2	0	0.00	0	0.00	1	15.14	1	15.14	1	15.14	1	15.14
Nuh	6	2	40.28	2	40.28	4	83.24	4	83.24	6	123.52	6	123.52
Palwal	3	0	0.00	0	0.00	2	49.00	2	49.00	2	49.00	2	49.00
Panchkula	27	2	68.00	2	68.00	43	785.84	43	785.84	45	853.84	45	853.84
Panipat	22	0	0.00	0	0.00	43	877.97	43	877.97	43	877.97	43	877.97
Rewari	9	0	0.00	0	0.00	9	126.49	9	126.49	9	126.49	9	126.49
Rohtak	14	3	52.98	3	52.98	49	914.37	49	914.37	52	967.35	52	967.35
Sirsa	9	2	33.70	2	33.70	31	299.57	31	299.57	33	333.27	33	333.27
Sonipat	23	2	0.00	2	0.00	31	656.01	31	656.01	33	656.01	33	656.01
Y.Nagar	13	0	0.00	0	0.00	38	632.23	38	632.23	38	632.23	38	632.23
Total	319	32	459.27	32	459.27	561	9522.39	561	9522.39	593	9981.67	593	9981.67

Source: State Level Bankers Committee, Haryana.

SELECTED SOCIAL INDICATORS

District-wise Important Indicators

Table 10.14 (31st March, 2023)

Sr. No.	Indicator	Theme	Name of Deptt.	Unit	Ambala	Bhiwani	Charkhi Dadri	Faridabad	Fatehabad	Gurugram	Hisar	Jhajjar	Jind	Kaithal	Karnal
1	2	3	4	5	6	7	8	9	10	11	12	13	14	15	16
1	Percentage of pregnant women receiving 4 or more antenatal care check—ups to the total no. of pregnant women registered for antenatal care	Health & Nutrition	NHM	Percent	90.6	84.9	80.6	78.0	81.6	77.3	80.4	77.9	80.3	79.5	95.5
2	Percentage of ANC registered within the first trimester against total ANC registration	Health & Nutrition	NHM	Percent	81.2	87.1	81.5	74.4	89.3	78.2	86.4	85.2	82.8	89.9	86.5
3	Percentage of pregnant women (PWs) registered for ANCs to total estimated pregnancies*	Health & Nutrition	NHM	No.	17210	19667	8172	51897	16700	68090	31796	18320	24169	19008	28621
4	Percentage of pregnant women regularly taking Supplementary Nutrition under the ICDS programme	Health & Nutrition	NHM	Percent	76.1	59.6	67.6	57.4	75.6	59.6	55.5	82.1	68.5	74.4	65.4
5	Percentage of pregnant women having severe anemia treated, against PW having severe anemia tested cases	Health & Nutrition	NHM	Percent	97.1	36.5	100.0	65.0	75.2	100.0	49.6	88.7	69.5	87.3	89.9
6	Percentage of pregnant women tested for Hemoglobin 4 or more times in respective ANCs to total ANC registration	Health & Nutrition	NHM	Percent	93.4	114.6	92.0	83.7	81.6	77.4	81.2	87.7	76.2	83.6	105.7
7	Sex Ratio at birth	Health & Nutrition	Health	No.	939	860	879	907	940	902	907	939	996	913	902
8	Percentage of institutional deliveries to total estimated deliveries**	Health & Nutrition	NHM	No.	19044	19538	5663	49443	16931	40839	33637	11447	20311	17250	27271

SELECTED SOCIAL INDICATORS

District-wise Important Indicators

Table 10.14 (Contd.) (31st March, 2023)

Sr. No.	Indicator	Theme	Name of Deptt.	Unit	Ambala	Bhiwani	Charkhi Dadri	Faridabad	Fatehabad	Gurugram	Hisar	Jhajjar	Jind	Kaithal	Karnal
1	2	3	4	5	6	7	8	9	10	11	12	13	14	15	16
9	Percentage of deliveries at home attended by an SBA (Skilled Birth Attendance) trained health worker to total home deliveries	Health & Nutrition	NHM	Percent	0.0	20.0	62.5	8.3	34.5	46.9	4.8	29.4	20.8	0.0	0.0
10	Percentage of newborns breastfeed within one hour of birth	Health & Nutrition	NHM	Percent	91	90	91	83	85	91	86	92	94	98	91
11	Percentage of low birth weight babies (less than 2500gm)	Health & Nutrition	NHM	Percent	13	13	6	18	16	11	23	15	8	13	15
12	Percentage of live babies weighed at birth	Health & Nutrition	NHM	Percent	100	93	97	98	97	95	100	100	97	100	92
13	Percentage of underweight children under 5 years	Health & Nutrition	WCD	Percent	3.14	2.36	1.03	7.25	6.25	4.97	4.29	2.30	6.65	6.99	4.54
14	Percentage of stunted children under 5 years	Health & Nutrition	WCD	Percent	32	27	15	34	37	25	30	22	32	27	28
15	Percentage of children under with Diarrhea treated with ORS	Health & Nutrition	NHM	Percent	100	100	100	100	100	100	100	100	100	100	100
16	Percentage of children under with Diarrhea treated with Zinc	Health & Nutrition	NHM	Percent	100	100	100	100	100	100	100	100	100	100	100
17	Percentage of children with Acute Respiratory Infections (ARI) taken to a health facility in the last 2 weeks	Health & Nutrition	NHM	Percent	77.6	—	—	—	—	—	—	—	—	—	80.7
18	Percentage of Severe Acute Malnourishment (SAM) in children under 6 years to total children under 6 years	Health & Nutrition	WCD	Percent	2.52	2.15	0.54	1.21	3.60	0.81	1.87	0.88	2.31	2.19	2.31

SELECTED SOCIAL INDICATORS

District-wise Important Indicators

Table 10.14 (Contd.) (31st March, 2023)

Sr. No.	Indicator	Theme	Name of Deptt.	Unit	Ambala	Bhiwani	Charkhi Dadri	Faridabad	Fatehabad	Gurugram	Hisar	Jhajjar	Jind	Kaithal	Karnal
1	2	3	4	5	6	7	8	9	10	11	12	13	14	15	16
19	Percentage of Moderate Acute Malnutrition (MAM) in children under 6 years to total children under 6 years	Health & Nutrition	WCD	Percent	5.34	4.87	1.91	4.24	6.96	2.58	5.50	2.75	5.30	7.43	5.69
20	Percentage of children fully immunized (9—11 months) (BCG+ DPT3 + OPV3 +Measles1)	Health & Nutrition	Health	Percent	91.3	95.0	95.3	96.1	88.2	118.0	90.2	99.2	90.2	93.7	94.8
21	Tuberculosis (TB) case notification rate (Public and Private Institutions) as against estimated cases	Health & Nutrition	NHM	Percent	62.8	80.9	91.3	92.18	93.3	72.3	71.1	112.0	105.0	84.8	92.8
22	TB treatment success rate among notified TB patients (Public and Private)	Health & Nutrition	NHM	Percent	82.5	85.5	80.7	84.5	83.7	80.1	83.2	78.8	83.9	87.2	89.4
23	Proportion of Sub—centers/PHCs converted into Health & Wellness Centers (HWCs)	Health & Nutrition	Health	Percent	91.67	96.34	93.90	83.33	95.60	79.72	97.57	81.75	95.27	75.82	95.60
24	Percentage of Primary Health Centers compliant to Indian Public Health Standards	Health & Nutrition	Health	Percent	47.06	8.70	16.67	33.33	15.79	18.18	13.33	19.05	14.81	33.33	25.93
25	Proportion of functional FRUs (First Referral Units) against the norm of 1 per 500,000 population (1 per 300,000 in hilly areas) ^	Health & Nutrition	NHM	Percent	100	33	^	50	100	100	33	100	33	50	33
26	Proportion of specialist (@) services available in district hospitals against IPHS norms	Health & Nutrition	Health	Number	42	19	15	39	11	40	38	31	17	17	20

SELECTED SOCIAL INDICATORS

District-wise Important Indicators

Table 10.14 (Contd.) (31st March, 2023)

Sr. No.	Indicator	Theme	Name of Deptt.	Unit	Ambala	Bhiwani	Charkhi Dadri	Faridabad	Fatehabad	Gurugram	Hisar	Jhajjar	Jind	Kaithal	Karnal
1	2	3	4	5	6	7	8	9	10	11	12	13	14	15	16
27	Percentage of Anganwadis/UPHCs reported to have conducted at least one Village Health Sanitation & Nutrition day/Urban Health Sanitation & Nutrition day outreach in the last one month	Health & Nutrition	WCD	Percent	100	100	100	100	100	100	100	100	100	100	100
28	Proportion of Anganwadis with own Buildings	Health & Nutrition	WCD	Percent	42.6	35.4	24.3	16.6	44.2	27.5	38.5	41.0	43.3	34.8	48.7
29	Percentage of First Referral Units (FRU) with labour rooms and obstetrics Operation Theater National Quality Assurance Standard certified (meet LaQShya guidelines)	Health & Nutrition	NHM	Percent	100	0	0	50	0	0	0	0	0	0	50
30	Transition rate from primary to upper primary school level	Education	Edu.	Percent	97.52	93.44	96.59	94.74	94.46	98.30	95.23	96.62	96.33	95.09	95.46
31	Transition rate from upper primary to secondary school level	Education	Edu.	Percent	96.64	96.99	98.02	88.21	98.12	94.39	96.89	99.88	97.33	97.90	95.42
32	Percentage of children passing in school (Class 10th and 12th)	Education	Edu.	Percent	60.78	65.71	75.90	52.09	71.56	65.96	69.93	70.33	73.56	68.53	66.35
33	Toilet access: percentage schools with functional girls toilets	Education	Edu.	Percent	100	100	100	100	100	100	100	100	100	100	100
34	Percentage of schools with functional drinking water facility	Education	Edu.	Percent	100	100	100	100	100	100	100	100	100	100	100

SELECTED SOCIAL INDICATORS

District-wise Important Indicators

Table 10.14 (Contd.) (31st March, 2023)

Sr. No.	Indicator	Theme	Name of Deptt.	Unit	Ambala	Bhiwani	Charkhi Dadri	Faridabad	Fatehabad	Gurugram	Hisar	Jhajjar	Jind	Kaithal	Karnal
1	2	3	4	5	6	7	8	9	10	11	12	13	14	15	16
35	Percentage of schools with functional electricity facility at secondary level	Education	Edu.	Percent	100	100	100	100	100	100	100	100	100	100	100
36	Percentage of elementary schools complying with RTE specified Pupil Teacher Ratio	Education	Edu.	Percent	100	100	100	100	100	100	100	100	100	100	100
37	Percentage of schools providing textbooks to children within 1 month of start of academic session	Education	Edu.	Percent	100	100	100	100	100	100	100	100	100	100	100
38	Percentage of enrolled students receiving instruction through online means i.e. Internet, TV or Radio	Education	Edu.	Percent	100	100	100	100	100	100	100	100	100	100	100
39	Percentage of Gross Irrigated Area	Agri & Water	DLR	Percent	100.0	83.7	78.9	100.0	99.5	100.0	90.9	92.6	99.6	100.0	100.0
40	Percentage of area under micro irrigation	Agri & Water	MICA DA	Percent	0.62	54.34	74.13	0.13	1.55	30.69	7.50	6.71	0.36	0.31	0.49
41	Certified quality seed distribution	Agri & Water	Agri.	Qtl.	5487	122240	32080	2170	62679	26542	42227	52400	32090	14939	39188
42	Number of Mandis in the District linked to Electronic Market	Agri & Water	Marke ting Board	No.	6	6	1	4	6	4	7	3	7	7	9
43	Percentage share of high value crops to total sown area in district	Agri & Water	Agri.	Percent	18.56	22	9.5	0.96	24	5.2	43.5	8.0	2	87.88	8.03

SELECTED SOCIAL INDICATORS

District-wise Important Indicators

Table 10.14 (Contd.) (31st March, 2023)

Sr. No.	Indicator	Theme	Name of Deptt.	Unit	Ambala	Bhiwani	Charkhi Dadri	Faridabad	Fatehabad	Gurugram	Hisar	Jhajjar	Jind	Kaithal	Karnal
1	2	3	4	5	6	7	8	9	10	11	12	13	14	15	16
44	Percentage of organic farming area to total sown area in the district	Agri & Water	Agri & Water	Percent	0.36	0.2	0.2	0.084	0.0005	0	0.02	0.1	0.2	0.3	0.25
45	Percentage of animals vaccinated	Agri & Water	AH&D	Percent	42.60	49.84	48.54	45.13	46.94	52.40	45.22	47.95	46.25	42.09	45.13
46	Artificial insemination coverage	Agri & Water	AH&D	Percent Cow	101.25	93.57	102.79	103.98	97.59	101.36	97.70	96.88	99.39	89.39	91.35
				Percent Buff	96.85	99.02	96.40	97.40	102.54	99.34	98.96	96.67	99.67	95.01	95.79
47	Total disbursement of Mudra loan (in Crore rupees) per 1 lakh population	Financial Inclusion	SLBC	₹ Cr	0.0035	0.0028	0.0004	0.0037	0.0023	0.0044	0.0032	0.0017	0.0048	0.0020	0.0053
48	Pradhan Mantri Jeevan Jyoti Bima Yojana (PMJJBY): number of enrolments per 1 lakh population	Financial Inclusion	SLBC	No.	1.38	1.32	0.57	2.25	1.32	2.93	2.41	0.83	1.59	1.55	2.14
49	Pradhan Mantri Suraksha Bima Yojana (PMSBY): number of enrolments per 1 lakh population	Financial Inclusion	SLBC	No.	3.77	3.14	1.30	6.46	3.52	8.63	6.16	2.41	3.46	3.74	5.22
50	Atal Pension Yojana (APY): number of beneficiaries per 1 lakh population	Financial Inclusion	SLBC	No.	0.49	0.31	0.11	0.88	0.32	1.56	0.55	0.33	0.41	0.38	0.68
51	Number of accounts opened under Pradhan Mantri Jan Dhan Yojana per 1 lakh population	Financial Inclusion	SLBC	No.	3.70	3.50	1.22	8.06	3.96	8.77	5.53	2.29	4.12	4.61	5.98

SELECTED SOCIAL INDICATORS

District-wise Important Indicators

Table 10.14 (Contd.) (31st March, 2023)

Sr. No.	Indicator	Theme	Name of Deptt.	Unit	Ambala	Bhiwani	Charkhi Dadri	Faridabad	Fatehabad	Gurugram	Hisar	Jhajjar	Jind	Kaithal	Karnal
1	2	3	4	5	6	7	8	9	10	11	12	13	14	15	16
52	Percentage # of youth certified in short term or long term training schemes to no. of youth in district in age group 15-29	Skill Development	Skill Develop -ment	Number	1266	709	489	549	1972	1243	1757	905	634	288	266
53	Percentage of certified youth employed to no. of youth trained under short term or long term training	Skill Development	Skill Develop -ment	Percent	4	16	5	20	6	9	4	19	3	3	0
54	Number of apprenticeships completing to total number of trainees registered on the portal	Skill Development	Skill Develop -ment	Percent	53	87.09	64.77	73.95	84.97	7.06	122	58.17	56.12	92.45	315
55	No. of people certified under Recognition of Prior Learning to non-formally skilled workforce	Skill Development	Skill Develop -ment	No.	0	0	0	0	0	173	39	0	0	0	0
56	Percentage of certified trained: women	Skill Development	Skill Develop -ment	Percent	58	42	30	66	18	61	33	48	37	36	59
57	Percentage of households with electricity connection	Basic Infrastructure	UHBVN & DHBVN	Percent	100	100	100	100	100	100	100	98.80	100	97.11	100
58	Percentage of gram panchayats with internet connection	Basic Infrastructure	IT	Percent	100	100	100	100	100	100	100	100	100	100	100

SELECTED SOCIAL INDICATORS

District-wise Important Indicators

Table 10.14 (Contd.) (31st March, 2023)

Sr. No.	Indicator	Theme	Name of Deptt.	Unit	Ambala	Bhiwani	Charkhi Dadri	Faridabad	Fatehabad	Gurugram	Hisar	Jhajjar	Jind	Kaithal	Karnal
1	2	3	4	5	6	7	8	9	10	11	12	13	14	15	16
59	Percentage of habitations with access to all weather roads under PMGSY	Basic Infrastructure	PWD (B&R)	Percent	100	100	100	100	100	100	100	100	100	100	100
60	Cumulative number of kilometers of all weather road work completed as a percentage of total sanctioned kilometers in the district under PMGSY	Basic Infrastructure	PWD (B&R)	Percent	96.21	97.13	99.30	93.26	99.74	100.00	98.81	91.31	90.04	96.72	97.39
61	Percentage of households with individual household latrines	Basic Infrastructure	Dev & Panchayat	Percent	100	100	100	100	100	100	100	100	100	100	100
62	Percentage of rural habitations with access to adequate quantity of potable water (40 lpcd) drinking water	Basic Infrastructure	PHE	Percent	98.06	100	100	100	100	100	100	100	100	100	100
63	Percentage coverage of establishment of Common Service Centers at Gram Panchayat level	Basic Infrastructure	IT	Percent	100	100	100	100	100	100	100	100	100	100	100

SELECTED SOCIAL INDICATORS

District-wise Important Indicators

Table 10.14 (Contd.) (31st March, 2023)

Sr. No.	Indicator	Theme	Name of Deptt.	Unit	KKR	M/Garh	Nuh	Palwal	PKL	Panipat	Rewari	Rohtak	Sirsa	Sonipat	Y/ Nagar	State Average
1	2	3	4	5	17	18	19	20	21	22	23	24	25	26	27	28
1	Percentage of pregnant women receiving 4 or more antenatal care check—ups to the total no. of pregnant women registered for antenatal care	Health & Nutrition	NHM	Percent	88.2	88.5	72.6	75.4	74.9	65.0	82.0	95.9	88.5	94.0	83.2	**81.0**
2	Percentage of ANC registered within the first trimester against total ANC registration	Health & Nutrition	NHM	Percent	88.8	82.3	71.2	79.9	78.7	72.8	84.3	84.4	91.0	85.5	87.1	**81.3**
3	Percentage of pregnant women (PWs) registered for ANCs to total estimated pregnancies*	Health & Nutrition	NHM	No.	15751	14545	63186	33252	12574	30847	15808	19346	21534	30906	21448	**582847 (86.2%)**
4	Percentage of pregnant women regularly taking Supplementary Nutrition under the ICDS programme	Health & Nutrition	WCD	Percent	85.6	60.4	93.4	65.0	67.7	69.4	68.8	77.6	79.1	66.4	61.6	**70.3**
5	Percentage of pregnant women having severe anaemia treated, against PW having severe anemia tested cases	Health & Nutrition	NHM	Percent	90.2	6.2	88.1	32.1	97.5	56.9	91.7	93.7	69.0	90.0	70.0	**76.4**
6	Percentage of pregnant women tested for Hemoglobin 4 or more times in respective ANCs to total ANC registration	Health & Nutrition	NHM	Percent	88.2	82.4	71.7	68.4	75.6	72.7	90.6	97.4	88.2	98.4	83.9	**83.8**

Graph 10.14 (A)
SELECTED SOCIAL INDICATORS
State average of important social indicators
Health & Nutrition

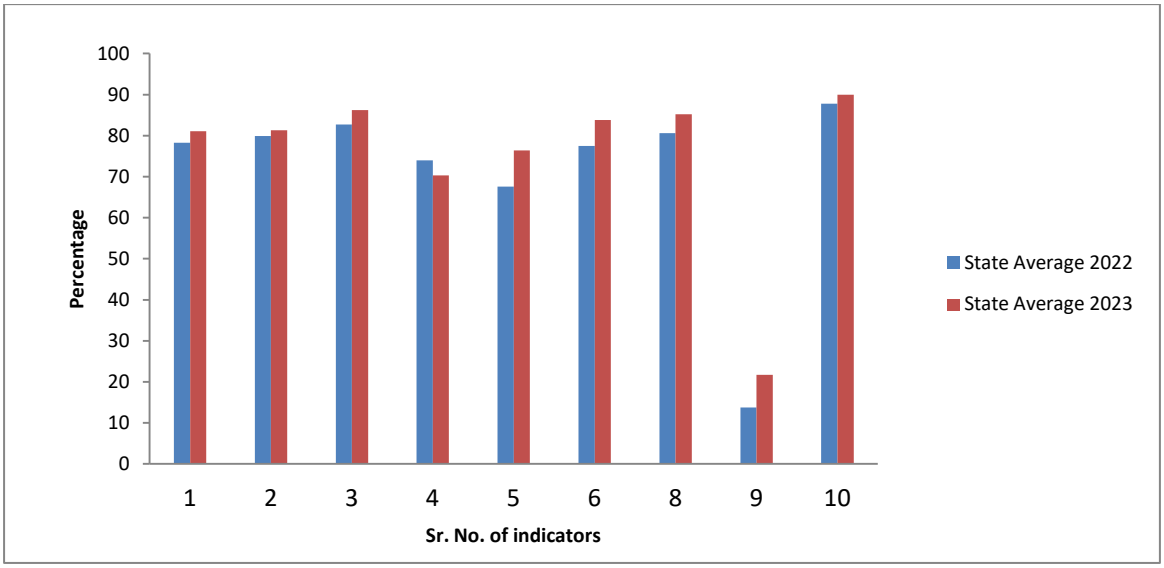

Sr. No.	Indicators	Theme	Unit	State Average 2022	State Average 2023
1	2	3	4	5	6
1	Percentage of pregnant women receiving 4 or more antenatal care check—ups to the total no. of pregnant women registered for antenatal care	Health& Nutrition	Percent	**78.3**	**81.0**
2	Percentage of ANC registered within the first trimester against total ANC registration	Health& Nutrition	Percent	**79.9**	**81.3**
3	Percentage of pregnant women (PWs) registered for ANCs to total estimated pregnancies*	Health& Nutrition	Percent	**82.7**	**86.2**
4	Percentage of pregnant women regularly taking Supplementary Nutrition under the ICDS programme	Health& Nutrition	Percent	**74.0**	**70.3**
5	Percentage of pregnant women having severe anemia treated, against PW having severe anemia tested cases	Health& Nutrition	Percent	**67.6**	**76.4**
6	Percentage of pregnant women tested for Hemoglobin 4 or more times in respective ANCs to total ANC registration	Health& Nutrition	Percent	**77.5**	**83.8**
8	Percentage of institutional deliveries to total estimated deliveries**	Health& Nutrition	Percent	**80.6**	**85.2**
9	Percentage of deliveries at home attended by an SBA (Skilled Birth Attendance) trained health worker to total home deliveries	Health& Nutrition	Percent	**13.8**	**21.7**
10	Percentage of newborns breastfeed within one hour of birth	Health& Nutrition	Percent	**87.8**	**90**

Graph 10.14 (B)
SELECTED SOCIAL INDICATORS
State average of important social indicators
Health & Nutrition

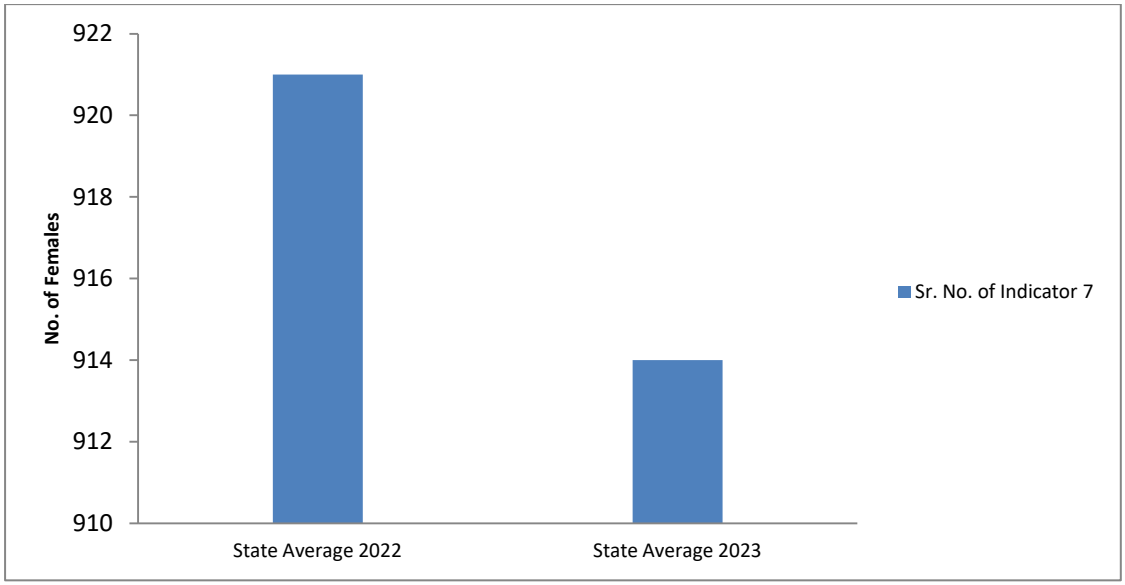

Sr. No.	Indicators	Theme	Unit	State Average 2022	State Average 2023
1	2	3	4	5	6
7	Sex Ratio at birth	Health & Nutrition	No.	**921**	**914**

SELECTED SOCIAL INDICATORS

District-wise Important Indicators

Table 10.14 (Contd.) (31st March, 2023)

Sr. No.	Indicator	Theme	Name of Deptt.	Unit	KKR	M/Garh	Nuh	Palwal	PKL	Panipat	Rewari	Rohtak	Sirsa	Sonipat	Y/ Nagar	State Average
1	2	3	4	5	17	18	19	20	21	22	23	24	25	26	27	28
7	Sex Ratio at birth	Health & Nutrition	Health	No.	963	873	914	929	903	936	907	898	943	885	914	**914**
8	Percentage of institutional deliveries to total estimated deliveries**	Health & Nutrition	NHM	No.	15566	12741	45337	22899	12611	24680	19042	26904	21053	26149	21622	**509978 (85.2%)**
9	Percentage of deliveries at home attended by an SBA (Skilled Birth Attendance) trained health worker to total home deliveries	Health & Nutrition	NHM	Percent	37.5	0.0	17.7	40.4	7.7	9.6	21.1	10.6	6.3	0.0	0.0	**21.7**
10	Percentage of newborns breastfed within one hour of birth	Health & Nutrition	NHM	Number	92	89	99	85	93	81	86	91	87	97	95	**90**
11	Percentage of low birth weight babies (less than 2500gm)	Health & Nutrition	NHM	Percent	19	17	8	13	16	18	7	13	19	23	21	**15**
12	Percentage of live babies weighed at birth	Health & Nutrition	NHM	Percent	99	94	99	97	98	98	88	100	94	98	100	**97**

SELECTED SOCIAL INDICATORS

District-wise Important Indicators

Table 10.14 (Contd.) (31st March, 2023)

Sr. No.	Indicator	Theme	Name of Deptt.	Unit	KKR	M/ Garh	Nuh	Palwal	PKL	Pani pat	Rewari	Rohtak	Sirsa	Sonipat	Y/ Nagar	State Average
1	2	3	4	5	17	18	19	20	21	22	23	24	25	26	27	28
13	Percentage of underweight children under 6 years	Health & Nutrition	WCD	Percent	6.65	4.21	2.92	17.22	1.63	5.82	2.66	2.22	5.90	2.66	4.38	**5.14**
14	Percentage of stunted children under 6 years	Health & Nutrition	WCD	Percent	30	29	27	38	26	32	22	30	29	19	30	**28.2**
15	Percentage of children under with Diarrhea treated with ORS	Health & Nutrition	NHM	Percent	100	100	100	100	100	100	100	100	100	100	100	**100**
16	Percentage of children under with Diarrhea treated with Zinc	Health & Nutrition	NHM	Percent	100	100	100	100	100	100	100	100	100	100	100	**100**
17	Percentage of children with Acute Respiratory Infections (ARI) taken to a health facility in the last 2 weeks	Health & Nutrition	NHM	Percent	71.9	—	—	64.1	—	73.8	—	—	—	81.7	66.8	**73.5**
18	Percentage of Severe Acute Malnourishment (SAM) in children under 6 years to total children under 6 years	Health & Nutrition	WCD	Percent	1.93	0.64	1.95	3.43	1.40	2.88	1.43	1.86	1.90	1.14	2.06	**1.9**
19	Percentage of Moderate Acute Malnutrition (MAM) in children under 6 years to total children under 6 years	Health & Nutrition	WCD	Percent	6.59	2.87	4.18	6.23	3.12	5.50	5.42	3.84	5.43	2.87	5.77	**4.7**
20	Percentage of children fully immunized (9—11 months) (BCG+DPT3+OPV3+Measles1)	Health & Nutrition	Healt h	Percent	89.8	91.4	76.2	91.3	121.0	98.0	90.8	93.2	92.9	95.8	91.8	**94.4**

Graph 10.14 (C)
SELECTED SOCIAL INDICATORS
State average of important social indicators
Health & Nutrition

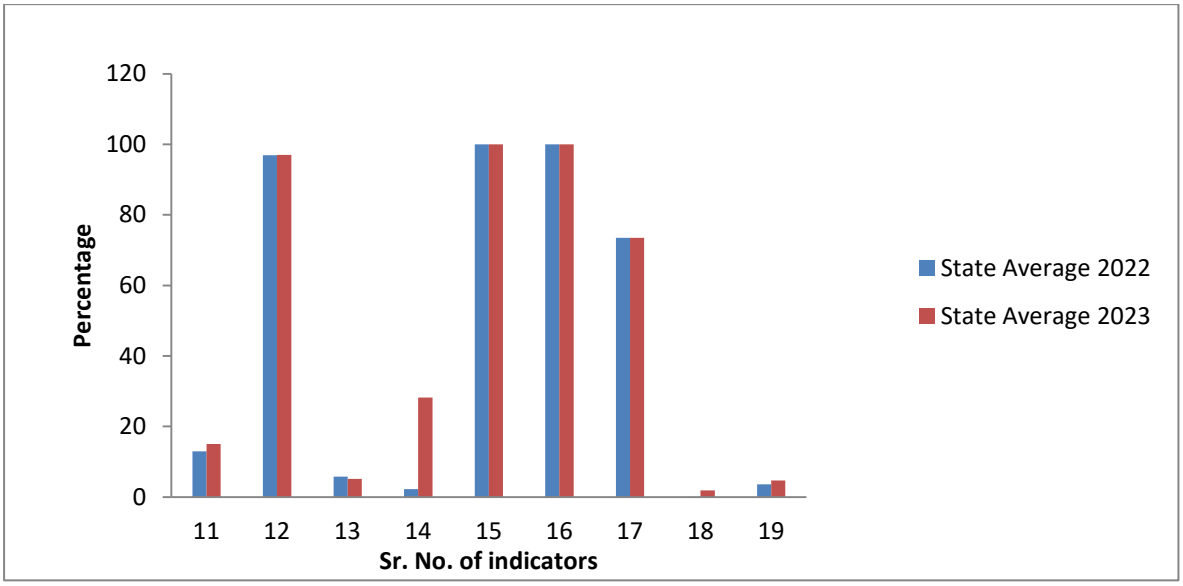

Sr. No.	Indicators	Theme	Unit	State Average 2022	State Average 2023
1	2	3	4	5	6
11	Percentage of low birth weight babies (less than 2500gm)	Health &Nutrition	Percent	**12.9**	**15**
12	Percentage of live babies weighed at birth	Health &Nutrition	Percent	**96.9**	**97**
13	Percentage of underweight children under 5 years	Health &Nutrition	Percent	**5.75**	**5.14**
14	Percentage of stunted children under 5 years	Health &Nutrition	Percent	**2.25**	**28.2**
15	Percentage of children under with Diarrhea treated with ORS	Health &Nutrition	Percent	**100**	**100**
16	Percentage of children under with Diarrhea treated with Zinc	Health & Nutrition	Percent	**100**	**100**
17	Percentage of children with Acute Respiratory Infections (ARI) taken to a health facility in the last 2 weeks	Health &Nutrition	Percent	**73.5**	**73.5**
18	Percentage of Severe Acute Malnourishment (SAM) in children under 6 years to total children under 6 years	Health &Nutrition	Percent	**0.04**	**1.9**
19	Percentage of Moderate Acute Malnutrition (MAM) in children under 6 years to total children under 6 years	Health &Nutrition	Percent	**3.57**	**4.7**

Graph 10.14 (D)
SELECTED SOCIAL INDICATORS
State average of important social indicators
Health & Nutrition

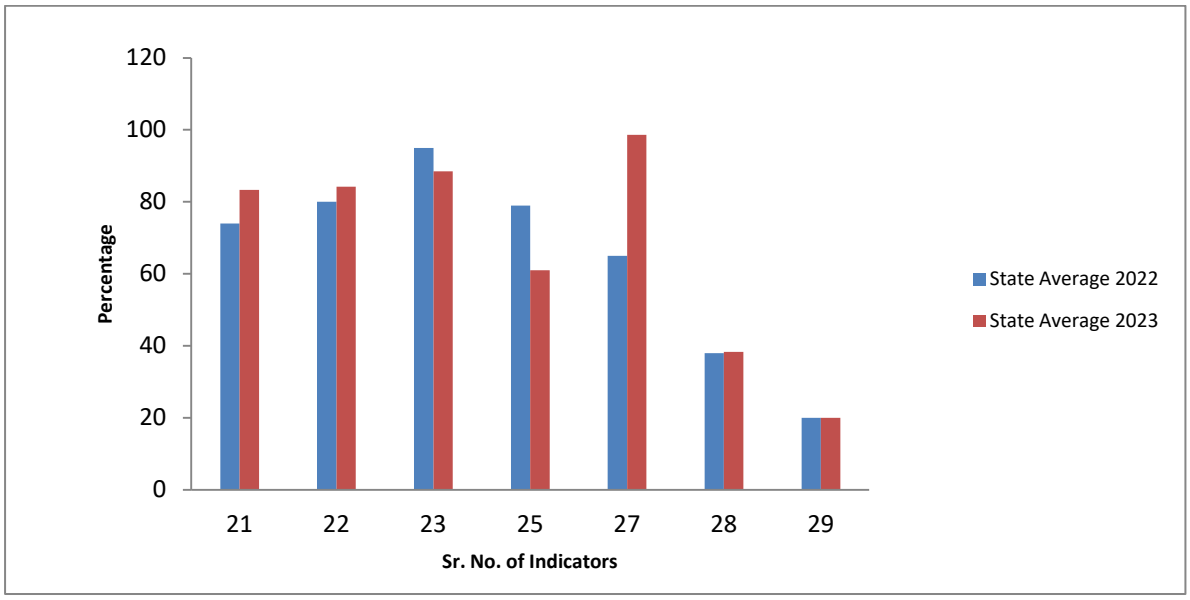

Sr. No.	Indicators	Theme	Unit	State Average 2022	State Average 2023
1	2	3	4	5	6
21	Tuberculosis (TB) case notification rate (Public and Private Institutions) as against estimated cases	Health &Nutrition	Percent	**74.0**	**83.35**
22	TB treatment success rate among notified TB patients (Public and Private)	Health &Nutrition	Percent	**80.0**	**84.2**
23	Proportion of Sub—centers/PHCs converted into Health & Wellness Centers (HWCs)	Health &Nutrition	Percent	**95.0**	**88.44**
25	Proportion of functional FRUs (First Referral Units) against the norm of 1 per 500,000 population (1 per 300,000 in hilly areas)	Health &Nutrition	Percent	**79.0**	**61.0**
27	Percentage of Anganwadis/UPHCs reported to have conducted at least one Village Health Sanitation & Nutrition day/Urban Health Sanitation & Nutrition day outreach in the last one month	Health &Nutrition	Percent	**65.0**	**98.6**
28	Proportion of Anganwadis with own Buildings	Health &Nutrition	Percent	**38.0**	**38.3**
29	Percentage of First Referral Units (FRU) with labour rooms and obstetrics Operation Theater National Quality Assurance Standard certified (meet LaQShya guidelines)	Health &Nutrition	Percent	**20.0**	**20.0**

SELECTED SOCIAL INDICATORS

District-wise Important Indicators

Table 10.14 (Contd.) (31st March, 2023)

Sr. No.	Indicator	Theme	Name of Deptt.	Unit	KKR	M/ Garh	Nuh	Palwal	PKL	Panipat	Rewari	Rohtak	Sirsa	Sonipat	Y/ Nagar	State Average
1	2	3	4	5	17	18	19	20	21	22	23	24	25	26	27	28
21	Tuberculosis (TB) case notification rate (Public and Private Institutions) as against estimated cases	Health & Nutrition	Health	Percent	74.7	82.0	110.5	106.5	69.0	101.3	78.6	57.7	80.5	88.0	80.89	**83.35**
22	TB treatment success rate among notified TB patients (Public and Private)	Health & Nutrition	Health	Percent	87.1	84.6	85.8	83.8	82.6	85.4	79.7	79.7	89.9	86.1	87.1	**84.2**
23	Proportion of Sub-centers/PHCs converted into Health & Wellness Centers (HWCs)	Health & Nutrition	HWC	Percent	95.28	95.00	95.90	77.45	92.73	72.32	96.85	75.16	88.71	79.90	87.76	**88.44**
24	Percentage of Primary Health Centers compliant to Indian Public Health Standards	Health & Nutrition	Health	Percent	25.00	10.00	16.67	18.75	75.00	23.08	31.25	16.67	12.5	20.69	33.33	**21.79**
25	Proportion of functional FRUs (First Referral Units) against the norm of 1 per 500,000 population (1 per 300,000 in hilly areas)	Health & Nutrition	NHM	Number	50	100	50	100	200	50	50	50	67	33	50	**61**
26	Proportion of specialist services available in district hospitals against IPHS norms	Health & Nutrition	Health	Number	27	23	18	22	47	27	42	32	36	24	26	**613**
27	Percentage of Anganwadis/ UPHCs reported to have conducted at least one Village Health Sanitation & Nutrition day/Urban Health Sanitation & Nutrition day outreach in the last one month	Health & Nutrition	WCD	Percent	100	100	100	100	100	100	69	100	100	100	100	**98.6**

SELECTED SOCIAL INDICATORS

District-wise Important Indicators

Table 10.14 (Contd.) (31st March, 2023)

Sr. No.	Indicator	Theme	Name of Deptt.	Unit	KKR	M/ Garh	Nuh	Palwal	PKL	Panipat	Rewari	Rohtak	Sirsa	Sonipat	Y/ Nagar	State Average
1	2	3	4	5	17	18	19	20	21	22	23	24	25	26	27	28
28	Proportion of Anganwadis with own Buildings	Health & Nutrition	WCD	Percent	53.8	40.5	33.2	21.9	54.3	38.6	38.4	37.1	60.8	25.2	41.8	**38.3**
29	Percentage of First Referral Units (FRU) with labour rooms and obstetrics Operation Theater National Quality Assurance Standard certified (meet LaQShya guidelines)	Health & Nutrition	NHM	Percent	0	0	25	0	33	0	0	50	0	33	50	**20**
30	Transition rate from primary to upper primary school level	Education	Edu.	Percent	98.92	96.81	94.21	89.82	94.50	92.27	96.14	97.69	96.11	96.75	95.78	**95.43**
31	Transition rate from upper primary to secondary school level	Education	Edu.	Percent	98.66	100	82.89	89.00	93.75	88.56	94.08	91.88	99.76	92.96	95.66	**94.26**
32	Percentage of children passing in school (Class 10th and 12th)	Education	Edu.	Percent	61.42	78.16	55.44	58.69	59.23	73.73	77.41	56.96	66.09	66.08	74.04	**66.39**
33	Toilet access: percentage schools with functional girls toilets	Education	Edu.	Percent	100	100	100	100	100	100	100	100	100	100	100	**100**
34	Percentage of schools with functional drinking water facility	Education	Edu.	Percent	100	100	100	100	100	100	100	100	100	100	100	**100**
35	Percentage of schools with functional electricity facility at secondary level	Education	Edu.	Percent	100	100	100	100	100	100	100	100	100	100	100	**100**
36	Percentage of elementary schools complying with RTE specified Pupil Teacher Ratio	Education	Edu.	Percent	100	100	100	100	100	100	100	100	100	100	100	**100**

Graph 10.14 (E)

SELECTED SOCIAL INDICATORS
State average of important social indicators
Education

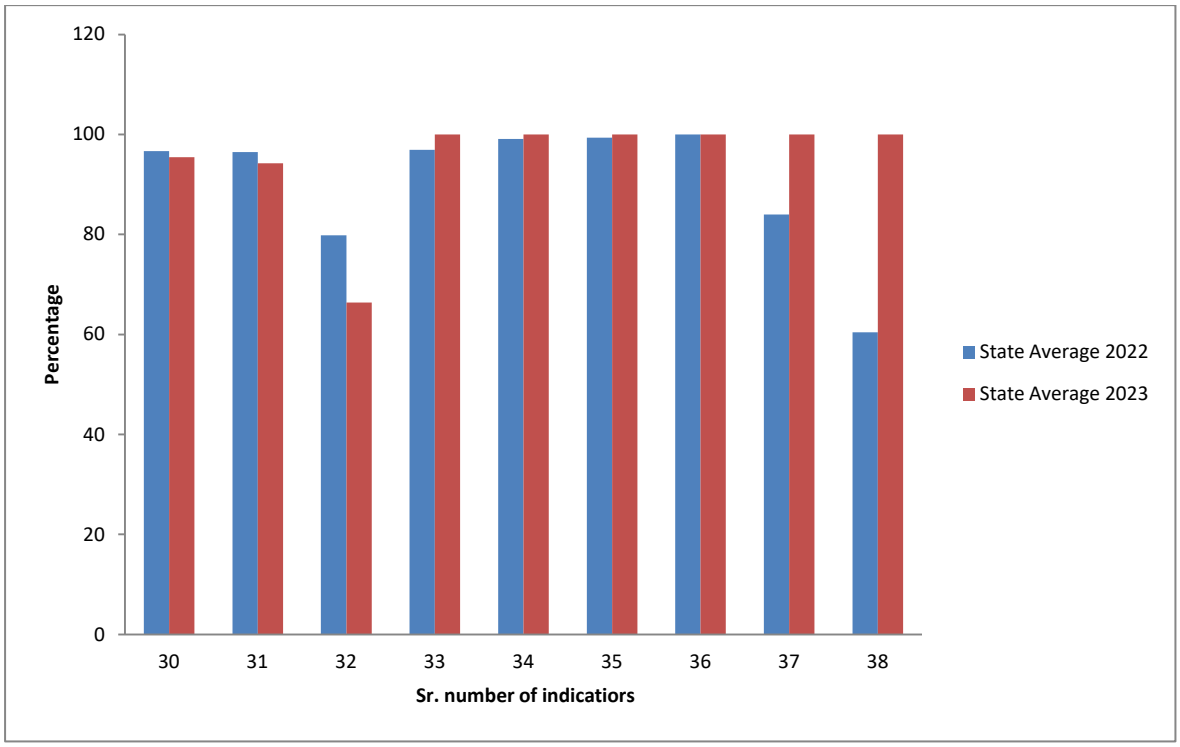

Sr. No.	Indicators	Theme	Unit	State Average 2022	State Average 2023
1	2	3	4	5	6
30	Transition rate from primary to upper primary school level	Education	Percent	**96.66**	**95.43**
31	Transition rate from upper primary to secondary school level	Education	Percent	**96.46**	**94.26**
32	Percentage of children passing in school (Class 10th and 12th)	Education	Percent	**79.84**	**66.39**
33	Toilet access: percentage schools with functional girls toilets	Education	Percent	**96.90**	**100.00**
34	Percentage of schools with functional drinking water facility	Education	Percent	**99.10**	**100.00**
35	Percentage of schools with functional electricity facility at secondary level	Education	Percent	**99.38**	**100.00**
36	Percentage of elementary schools complying with RTE specified Pupil Teacher Ratio	Education	Percent	**100.00**	**100.00**
37	Percentage of schools providing textbooks to children within 1 month of start of academic session	Education	Percent	**84.00**	**100.00**
38	Percentage of enrolled students receiving instruction through online means i.e. Internet, TV or Radio	Education	Percent	**60.40**	**100.00**

Graph 10.14 (F)

SELECTED SOCIAL INDICATORS
State average of important social indicators
Agriculture & water

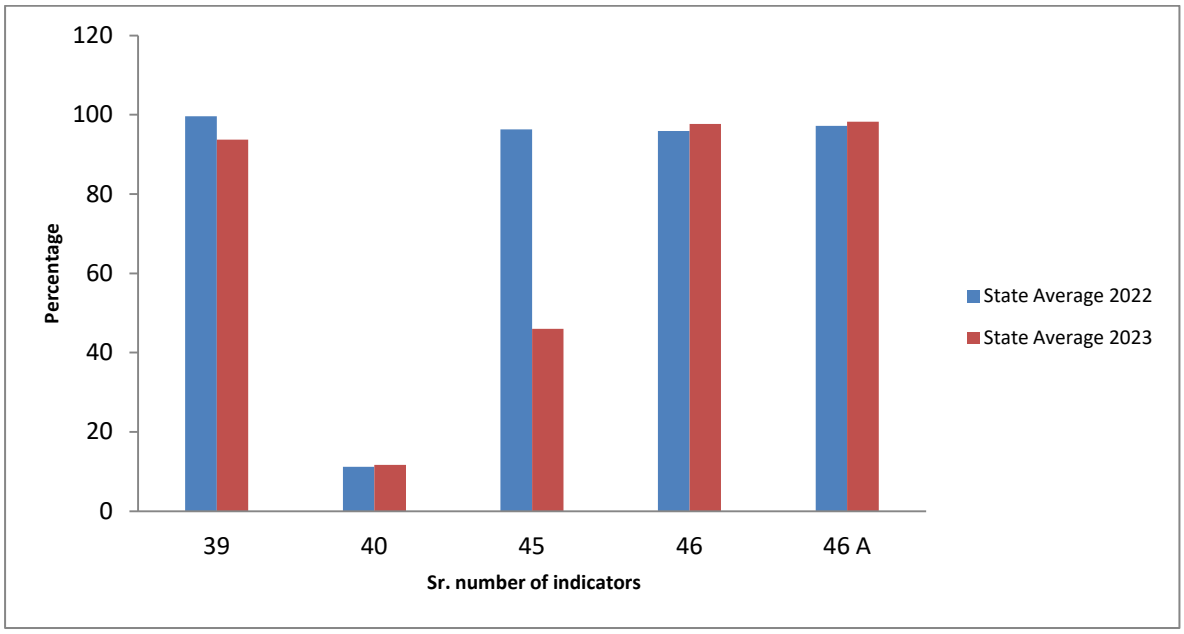

Sr. No.	Indicators	Theme	Unit	State Average 2022	State Average 2023
1	2	3	4	5	6
39	Percentage of Gross Irrigated Area	Agri & Water	Percent	**99.6**	**93.7**
40	Percentage of area under micro irrigation	Agri & Water	Percent	**11.21**	**11.69**
45	Percentage of animals vaccinated	Agri & Water	Percent	**96.27**	**45.97**
46	Artificial insemination coverage	Agri & Water	Percent Cow	**95.89**	**97.65**
46 A	Artificial insemination coverage	Agri & Water	Percent Buff.	**97.22**	**98.24**

SELECTED SOCIAL INDICATORS

District-wise Important Indicators

Table 10.14 (Contd.) (31st March, 2023)

Sr. No.	Indicator	Theme	Name of Deptt.	Unit	KKR	M/ Garh	Nuh	Palwal	PKL	Panipat	Rewari	Rohtak	Sirsa	Sonipat	Y/ Nagar	State Average
1	2	3	4	5	17	18	19	20	21	22	23	24	25	26	27	28
37	Percentage of schools providing textbooks to children within 1 month of start of academic session	Education	Edu.	Percent	100	100	100	100	100	100	100	100	100	100	100	**100**
38	Percentage of enrolled students receiving instruction through online means i.e. Internet, TV or Radio	Education	Edu.	Percent	100	100	100	100	100	100	100	100	100	100	100	**100**
39	Percentage of Gross Irrigated Area	Agri& Water	DLR	Percent	100.0	63.7	79.4	80.5	87.5	100.0	100.0	93.7	98.1	99.7	100.0	**93.7**
40	Percentage of area under micro irrigation	Agri& Water	MICADA	Percent	0.61	24.23	19.77	0.20	1.00	1.42	36.60	1.86	3.31	0.52	2.14	**11.69**
41	Certified quality seed distribution	Agri& Water	Agri.	Qtl.	28257	7168	37750	24111	2426	12762	10916	15816	60216	17845	1309	**650617**
42	Number of Mandis in the District linked to Electronic Market	Agri& Water	Market ing Board	No.	7	4	4	4	3	5	2	3	6	4	6	**108**
43	Percentage share of high value crops to total sown area in district	Agri& Water	Agri.	Percent	9.25	13.9	0.20	6.25	0.00	0.05	69.41	8.33	55.75	8.38	85	**22.09**
44	Percentage of organic farming area to total sown area in the district	Agri& Water	Agri.	Percent	0.18	0.07	0.0028	0.34	0.21	0.05	0.5	0.1	0.015	0.00075	0	**0.144**
45	Percentage of animals vaccinated	Agri& Water	AH&D	Percent	43.32	43.26	43.75	49.55	51.50	45.70	45.60	45.52	47.42	46.07	42.89	**45.97**
46	Artificial insemination coverage	Agri& Water	AH&D	Percent Cow	97.29	103.43	94.82	94.17	84.16	96.15	95.29	100.87	100.38	95.43	106.67	**97.65**
				Percent Buff.	102.77	104.40	92.61	93.66	88.01	103.00	97.50	100.65	102.63	88.88	106.38	**98.24**

SELECTED SOCIAL INDICATORS

District-wise Important Indicators

Table 10.14 (Contd.) (31st March, 2023)

Sr. No.	Indicator	Theme	Name of Deptt.	Unit	KKR	M/Garh	Nuh	Palwal	PKL	Panipat	Rewari	Rohtak	Sirsa	Sonipat	Y/ Nagar	State Average
1	2	3	4	5	17	18	19	20	21	22	23	24	25	26	27	28
47	Total disbursement of Mudra loan (Crore ₹) per 1 lakh population	Financial Inclusion	SLBC	₹ cr	0.0033	0.0018	0.0007	0.0018	0.0013	0.0047	0.0024	0.0021	0.0034	0.0028	0.0030	**0.0028**
48	Pradhan Mantri Jeevan Jyoti Bima Yojana (PMJJBY):number of enrolments per 1 lakh population	Financial Inclusion	SLBC	No.	1.35	1.24	0.78	0.69	0.76	1.83	1.16	1.19	1.57	1.77	2.10	**1.49**
49	Pradhan Mantri Suraksha Bima Yojana (PMSBY): number of enrolments per 1 lakh population	Financial Inclusion	SLBC	No.	3.40	2.55	2.38	2.12	2.24	4.17	2.58	3.31	4.51	4.43	5.30	**3.86**
50	Atal Pension Yojana (APY): number of beneficiaries per 1 lakh population	Financial Inclusion	SLBC	No.	0.43	0.22	0.40	0.30	0.36	0.49	0.31	0.38	0.43	0.58	0.51	**0.47**
51	Number of accounts opened under Pradhan Mantri Jan Dhan Yojana per 1 lakh population	Financial Inclusion	SLBC	No.	3.75	2.24	4.66	3.57	1.88	5.05	2.35	2.44	5.14	3.83	4.68	**4.15**
52	Percentage# of youth certified in short term or long term training schemes to no. of youth in district in age group 15-29	Skill Develop-ment	Skill develo-pment and Training	Number	466	820	220	368	406	749	37	302	1306	482	450	**712**

Graph 10.14 (G)
SELECTED SOCIAL INDICATORS
State average of important social indicators
Financial Inclusion

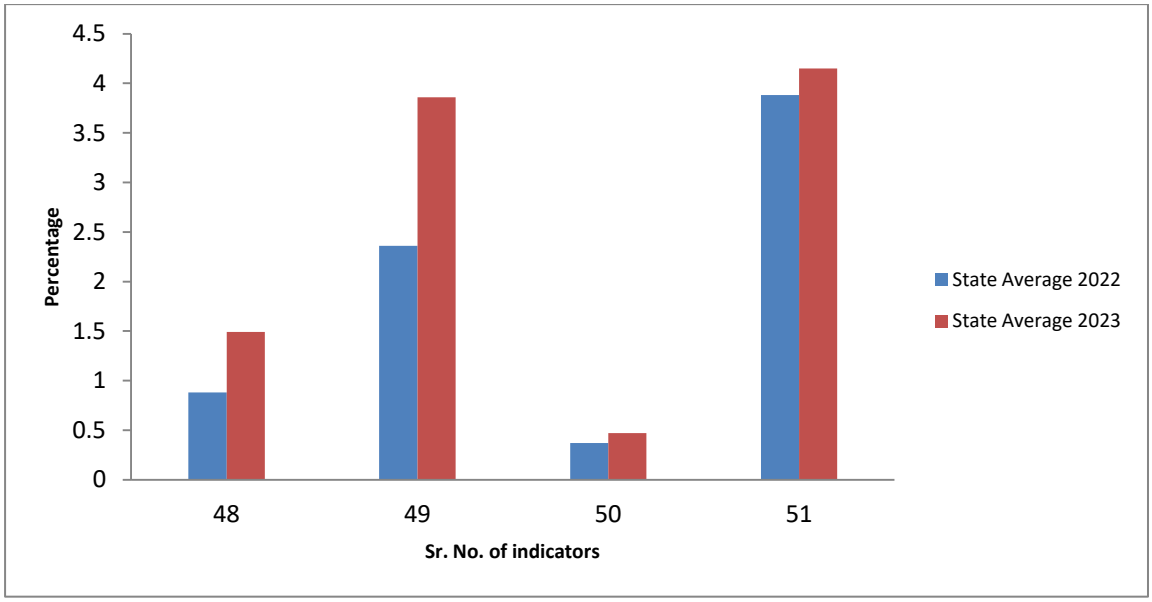

Sr. No.	Indicators	Theme	Unit	State Average 2022	State Average 2023
1	2	3	4	5	6
48	Pradhan Mantri Jeevan Jyoti Bima Yojana (PMJJBY): number of enrolments per 1 lakh population	Financial Inclusion	No.	**0.88**	**1.49**
49	Pradhan Mantri Suraksha Bima Yojana (PMSBY): number of enrolments per 1 lakh population	Financial Inclusion	No.	**2.36**	**3.86**
50	Atal Pension Yojana (APY): number of beneficiaries per 1 lakh population	Financial Inclusion	No.	**0.37**	**0.47**
51	Number of accounts opened under Pradhan Mantri Jan Dhan Yojana per 1 lakh population	Financial Inclusion	No.	**3.88**	**4.15**

Graph 10.14 (H)
SELECTED SOCIAL INDICATORS
State average of important social indicators
Skill Development

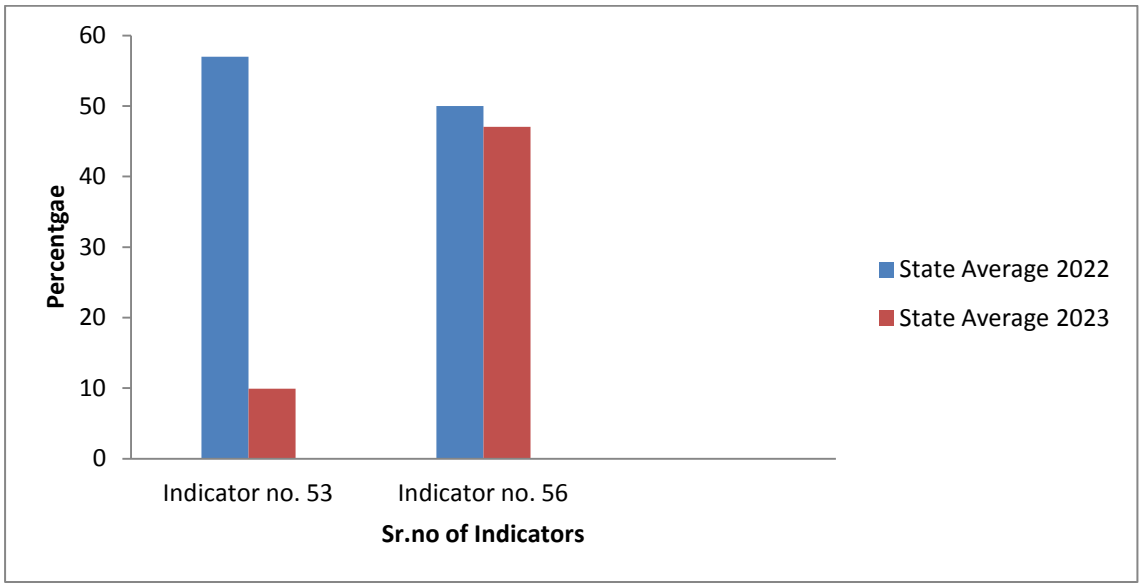

Sr. No.	Indicators	Theme	Unit	State Average 2022	State Average 2023
1	2	3	4	5	6
53	Percentage of certified youth employed to no. of youth trained under short term or long term training	Skill Development	Percent	**57.00**	**9.93**
56	Percentage of certified trained: women	Skill Development	Percent	**50.00**	**47.03**

SELECTED SOCIAL INDICATORS

District-wise Important Indicators

Table 10.14 (Contd.) (31st March, 2023)

Sr. No.	Indicator	Theme	Name of Deptt.	Unit	KKR	M/Garh	Nuh	Palwal	PKL	Panipat	Rewari	Rohtak	Sirsa	Sonipat	Y/Nagar	State Average
1	2	3	4	5	17	18	19	20	21	22	23	24	25	26	27	28
53	Percentage of certified youth employed to no. of youth trained under short term or long term training	Skill Develop-ment	Skill develo-pment and Training	Percent	36	0	0	1	46	23	6	6	4	16	17	**9.93**
54	Number of apprenticeships completing to total number of trainees registered on the portal	Skill Develop-ment	Skill develo-pment and Training	Percent	231	72.17	115	15.85	85	44.55	74.71	60.92	83	77.87	55	—
55	No. of people certified under Recognition of Prior Learning to non-formally skilled workforce	Skill Develop-ment	Skill develo-pment and Training	No.	0	0	0	0	0	0	0	0	0	15	0	**10.31**
56	Percentage of certified trained: women	Skill Develop-ment	Skill develo-pment and Training	Percent	61	35	4	41	59	73	69	52	35	77	57	**47.03**
57	Percentage of households with electricity connection	Basic Infrastruct ure	UHBVN & DHBVN	Percent	100	100	100	100	100	99.76	100	100	100	100	100	**99.46**
58	Percentage of gram panchayats with internet connection	Basic Infrastruct ure	IT	Perce nt	100	100	100	100	100	100	100	100	100	100	100	**100**

SELECTED SOCIAL INDICATORS

District-wise Important Indicators

Table 10.14 (Concld.) (31st March, 2023)

Sr. No.	Indicator	Theme	Name of Deptt.	Unit	KKR	M/ Garh	Nuh	Palwal	PKL	Panipat	Rewari	Rohtak	Sirsa	Sonipat	Y/ Nagar	State Average
1	2	3	4	5	17	18	19	20	21	22	23	24	25	26	27	28
59	Percentage of habitations with access to all weather roads under PMGSY	Basic Infrastructure	PWD (B&R)	Percent	100	100	100	100	100	100	100	100	100	100	100	**100**
60	Cumulative number of kilometers of all weather road work completed as a percentage of total sanctioned kilometers in the district under PMGSY	Basic Infrastructure	PWD (B&R)	Percent	93.23	75.85	99.83	96.80	52.32	99.58	93.75	97.29	82.22	96.62	99.57	**93.05**
61	Percentage of households with individual household latrines	Basic Infrastructure	Dev & Panchayat	Percent	100	100	100	100	100	100	100	100	100	100	100	**100**
62	Percentage of rural habitations with access to adequate quantity of potable water (40 lpcd) drinking water	Basic Infrastructure	PHE	Percent	100	93.67	83.54	98.39	100	100	100	100	100	100	98.75	**98.22**
63	Percentage coverage of establishment of Common Service Centers at Gram Panchayat level	Basic Infrastructure	IT	Percent	100	100	100	100	100	100	100	100	100	100	100	**100**

Source : Data collected from all concerned departments/offices — : Data Not Available. * : Number of pregnant women (PWs) registered for ANCs.

** : Number of institutional deliveries. ^ : The Proportional functional FRUs for district Bhiwani is jointly.

@ : Number of Specialists in districts hospitals.

: Number of youth certified in short term or long term training schemes instead of percentage.

Graph 10.14 (I)
SELECTED SOCIAL INDICATORS
State average of important social indicators
Basic Infrastructure

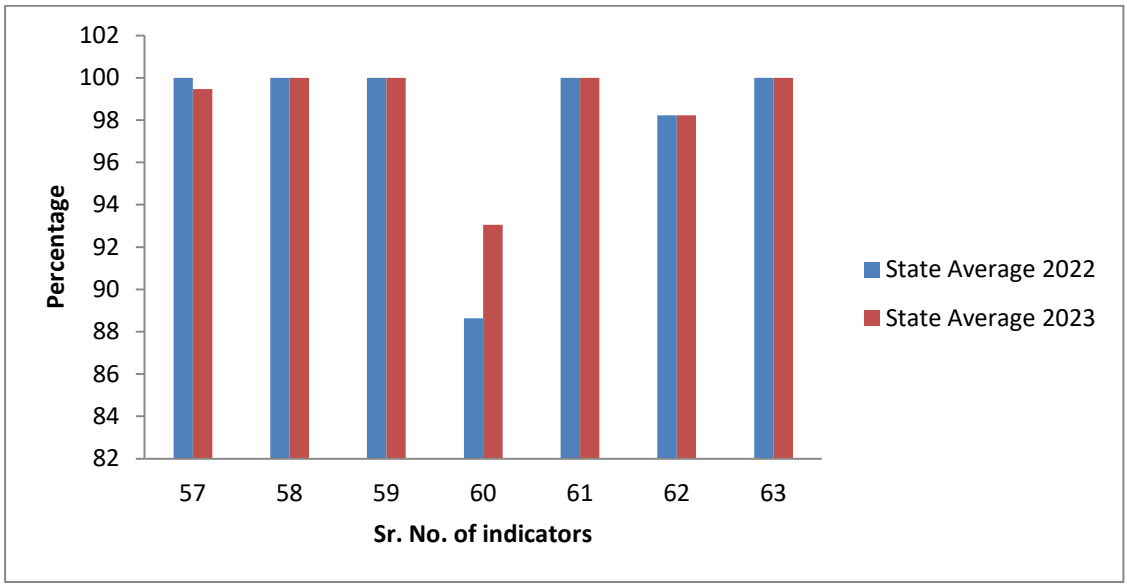

Sr. No.	Indicator	Theme	Unit	State Average 2022	State Average 2023
1	2	3	4	5	6
57	Percentage of households with electricity connection	Basic Infrastructure	Percent	**100**	**99.46**
58	Percentage of gram panchayats with internet connection	Basic Infrastructure	Percent	**100**	**100**
59	Percentage of habitations with access to all weather roads under PMGSY	Basic Infrastructure	Percent	**100**	**100**
60	Cumulative number of kilometers of all weather road work completed as a percentage of total sanctioned kilometers in the district under PMGSY	Basic Infrastructure	Percent	**88.63**	**93.05**
61	Percentage of households with individual household latrines	Basic Infrastructure	Percent	**100**	**100**
62	Percentage of rural habitations with access to adequate quantity of potable water (40 lpcd) drinking water	Basic Infrastructure	Percent	**98.22**	**98.22**
63	Percentage coverage of establishment of Common Service Centers at Gram Panchayat level	Basic Infrastructure	Percent	**100**	**100**

SECTION—XI

CO-OPERATION

This section shows the progress of co-operative movement in the State. The information has been collected from the Registrar Co-operative Societies, Haryana.

Table 11.1—indicates selected statistics of all co-operative societies in Haryana.

Table 11.2—presents classification of all types of co-operative societies and banks.

Table 11.3 to 11.4—selected statistics regarding Primary Agricultural and Non-Agricultural Credit Societies.

Table 11.5—covers selected statistics regarding Primary Land Development Banks.

Table 11.6—presents information on selected statistics of Central Co-operative Banks.

Table 11.7—Apex State Marketing Federations.

Table 11.8—data on selected statistics on Central Consumer Stores.

Tables 11.9 to 11.13—selected statistics of Labour and Construction, Housing, Dairy and Milk Supply, Women Co-operative Societies and Industrial Co-operative Societies, respectively.

CO-OPERATION

Selected Statistics of all Co-operative Societies in Haryana

Table 11.1

Year/District	Number of Societies	Number of Members	Share Capital (₹ Crore)	Own Capital (₹ Crore)	Working Capital (₹ Crore)
1	2	3	4	5	6
1966-67	12,379	9,23,584	8.71	14.31	58.90
1970-71	12,622	11,07,525	18.76	28.95	152.79
1980-81	9,557	19,49,978	82.34	151.53	826.74
1990-91	11,141	31,20,920	243.73	472.90	2,934.86
2000-01	22,555	47,05,999	699.53	1,865.42	15,038.36
2010-11	36,592	57,52,904	20,411.57	6,197.64	24,260.93
2018-19	29,256	58,35,495	2,760.16	4,054.90	50,720.69
2019-20	29,287	58,15,578	2,757.92	4,081.73	48,937.09
2020-21	29,531	58,65,086	2,827.29	5,229.11	49,451.30
2021-22	30,120	58,61,607	2,861.32	5,360.18	50,421.96
2022-23 (P)	30,230	52,93,225	3997.65	5,163.30	52,277.40
Ambala	1,551	2,59,013	121.12	132.43	2,406.66
Bhiwani	1,471	2,84,260	123.86	186.31	3,061.75
Charkhi Dadri	665	1,26,215	533.53	463.19	8,095.69
Faridabad	571	1,39,467	99.48	30.10	438.20
Fatehabad	1,193	2,04,499	131.06	142.36	1,669.22
Gurugram	1,034	3,18,085	263.94	339.32	2,164.52
Hisar	2,311	4,57,452	192.81	461.61	2,939.25
Jhajjar	885	2,14,203	88.55	73.19	1,662.71
Jind	1,766	3,37,695	615.33	1,577.11	1,120.29
Kaithal	1,682	3,17,024	650.34	698.97	2,127.89
Karnal	1,425	3,65,473	148.62	311.75	2,911.12
Kurukshetra	1,006	2,33,341	94.71	-149.76	2,389.21
Mahendragarh	839	2,24,015	81.03	103.92	1,398.50
Nuh	893	1,32,074	54.78	157.12	8,064.25
Palwal	762	1,63,472	27.41	132.84	647.55
Panchkula	4,839	1,92,163	42.75	67.30	1,543.44
Panipat	1,214	18,92,52	116.99	156.87	1,425.98
Rewari	1,373	2,23,934	84.9	131.73	1,408.44
Rohtak	1,100	3,06,771	168.45	-311.77	2,675.00
Sirsa	1,823	2,60,457	161.35	185.76	1,610.81
Sonipat	1,497	3,22,750	196.22	256.59	2,515.51
Yamunanagar	330	21,610	0.42	16.36	1.41

Source : Registrar Co-operative Socities, Haryana.

Note : The data upto the year 1987-88 is as on 30th June and 1988-89 onwards is as on 31st March.

P : Provisional

CO-OPERATION

Co-operative Societies and Banks Classified by Types in Haryana

Table 11.2

Year/District	Apex Societies	Central Co-operative Banks	Central Land Development Banks	Agricultural Credit	Non-Agricultural Credit	Primary Land Development Banks	Marketing
1	2	3	4	5	6	7	8
1966-67	9	10	—	6,685	584	11	56
1970-71	9	9	—	6,582	562	27	61
1980-81	11	13	—	2,635	312	33	74
1990-91	11	13	—	2,418	431	77	74
2000-01	12	19	—	2,466	1,032	86	78
2010-11	12	19	19	646	1,231	—	74
2017-18	12	13	0	562	710	13	59
2018-19	12	19	0	730	943	19	83
2019-20	12	19	0	739	936	19	82
2020-21	12	19	0	730	934	19	84
2021-22	12	19	0	751	927	19	86
2022-23 (P)	12	19	0	776	929	19	86
Ambala	11	1	0	77	78	1	5
Bhiwani	0	1	0	32	43	1	5
Charkhi Dadri	0	0	0	22	12	0	1
Faridabad	0	1	0	7	52	1	4
Fatehabad	0	1	0	33	17	1	4
Gurugram	0	1	0	12	25	1	6
Hisar	0	1	0	47	209	1	7
Jhajjar	0	1	0	23	2	1	2
Jind	0	1	0	31	38	1	5
Kaithal	0	1	0	42	40	1	5
Karnal	0	1	0	98	51	1	6
Kurukshetra	0	1	0	72	32	1	5
Mahendragarh	0	1	0	23	25	1	4
Nuh	0	0	0	21	14	0	3
Palwal	0	0	0	23	22	0	2
Panchkula	0	1	0	11	37	1	0
Panipat	1	1	0	35	26	1	3
Rewari	0	1	0	27	27	1	3
Rohtak	0	1	0	22	55	1	4
Sirsa	0	1	0	36	70	1	6
Sonipat	0	1	0	34	15	1	4
Yamunanagar *	0	1	0	48	39	1	2

CO-OPERATION

Co-operative Societies and Banks Classified by Types in Haryana

Table 11.2 (Concld.)

Year /District	Sugarcane supply	Milk supply	Industrial societies	Consumer and primary/ Stores	Housing and G.H. societies	Farming and Collective societies	Women societies	Others	Total
1	9	10	11	12	13	14	15	16	17
1966-67	10	148	332	95	102	599	440	3,300	12,381
1970-71	9	310	369	81	93	500	431	3,579	12,622
1980-81	3	1,766	426	98	133	283	57	3,708	9,552
1990-91	10	2,195	443	89	1,484	143	11	3,742	11,141
2000-01	11	2,764	471	91	1,878	106	10	13,531	22,555
2010-11	9	5,500	1,251	63	15,934	143	2	11,689	36,592
2018-19	10	7,188	1,220	82	6,843	122	14	11,971	29,256
2019-20	10	7,274	1,299	82	6,761	151	29	11,874	29,287
2020-21	10	7,335	1,285	82	6,404	100	32	12,485	29,531
2021-22	9	7,363	1,298	82	6,415	99	35	13,005	30,120
2022-23 (P)	9	7,378	1,296	82	6,424	99	30	14,230	31,389
Ambala	2	507	37	3	36	6	5	782	1,551
Bhiwani	0	510	108	4	20	6	0	741	1,471
Charkhi Dadri	0	301	14	0	1	0	0	314	665
Faridabad	0	69	20	2	227	0	0	188	571
Fatehabad	0	234	67	1	27	1	0	807	1,193
Gurugram	0	218	24	1	490	2	2	252	1,034
Hisar	0	439	132	9	134	1	5	1,326	2,311
Jhajjar	0	365	18	0	8	1	11	453	885
Jind	0	737	34	2	25	6	0	886	1,766
Kaithal	0	185	86	5	24	8	2	1,283	1,682
Karnal	1	259	99	9	36	7	0	857	1,425
Kurukshetra	0	237	33	4	33	38	1	549	1,006
Mahendragarh	0	376	22	0	12	0	0	375	839
Nuh	0	339	14	2	2	0	0	498	893
Palwal	0	359	2	0	29	0	0	325	762
Panchkula	0	153	17	4	4,360	3	1	251	4,839
Panipat	0	18	359	17	176	1	0	576	1,214
Rewari	0	522	45	1	424	2	0	320	1,373
Rohtak	0	306	55	5	25	3	1	622	1,100
Sirsa	0	605	33	3	45	1	2	1,020	1,823
Sonipat	0	309	25	5	262	3	0	838	1,497
Yamunanagar *	6	330	52	5	28	10	0	967	1,489

Source : Registrar Co-operative Socities, Haryana.

* : The information of district Yamunanagar is taken for the year 2021-22 due to non-receipt of data.

Note : The data upto the year 1987-88 is as on 30th June and 1988-89 onwards is as on 31st March.

P : Provisional

CO-OPERATION

Selected Statistics of Primary Agricultural Credit Societies in Haryana

Table 11.3 (₹ lakh)

Year/District	Societies (No.)	Membership (thousand)	Share Capital	Own Capital	Working Capital	Deposits Capital
1	2	3	4	5	6	7
1966-67	6,685	533	227.65	323.98	1,355.06	70.13
1970-71	6,582	629	393.64	555.10	2,460.68	82.75
1980-81	2,635	1,166	2,083.35	2,720.07	14,639.76	261.06
1990-91	2,418	1,678	4,547.09	5,927.13	43,467.87	805.39
2000-01	2,466	2,617	19,332.25	-25,245.81	2,35,490.10	9,677.14
2010-11	646	2,985	45,839.97	-46,739.79	7,82,140.71	50,118.15
2019-20	536	3,060	63,793.54	-91,689.83	9,89,355.90	52,810.45
2020-21	730	3,039	63,929.19	-92,027.53	13,63,305.52	50,249.85
2021-22	751	3,018	61,874.67	93,605.31	12,96,058.09	54,249.42
2022-23 (P)	776	2,967	63,672.50	95,987.77	16,24,138.00	46,162.21
Ambala	77	164	3,825.21	4,205.13	1,24,449.03	14,826.01
Bhiwani	32	156	3,438.87	3,692.72	85,063.50	222.86
Charkhi Dadri	22	100	1,153.72	1,355.36	20,180.87	58.99
Faridabad	7	40	459.37	143.78	20,081.11	318.86
Fatehabad	33	135	3,939.54	7,070.41	70,332.56	559.33
Gurugram	12	67	686.96	1,028.21	23,761.51	8,775.00
Hisar	47	241	6,796.18	1,3326.50	93,169.47	1,052.44
Jhajjar	23	154	4,313.29	5,623.15	78,402.52	386.36
Jind	31	177	2,427.51	5,261.21	85,661.00	471.34
Kaithal	42	186	3426.40	3,785.07	1,06,078.99	1,275.99
Karnal	98	218	5,613.59	10164.00	1,46,843.41	1,992.37
Kurukshetra	72	140	2,467.45	4,157.01	95,055.00	7,425.47
Mahendragarh	23	131	1,842.98	2,278.92	48,496.14	478.40
Nuh	21	116	1,780.82	2,676.80	79,362.24	584.17
Palwal	23	116	1,398.15	1,721.38	76,654.62	156.44
Panchkula	11	50	935.06	941.59	78,276.96	523.33
Panipat	35	82	2,322.12	2,455.99	45,676.99	479.89
Rewari	27	127	4,063.72	5,817.81	56,377.49	962.45
Rohtak	22	127	2,707.04	3,504.34	45,708.30	346.22
Sirsa	36	138	4,682.12	8,640.64	75,044.56	1,456.07
Sonipat	34	161	2,079.25	2,105.10	79,191.10	1,629.90
Yamunanagar	48	141	3,313.15	6,032.65	90,270.57	2,180.32

CO-OPERATION

Selected Statistics of Primary Agricultural Credit Societies in Haryana

Table 11.3 (Concld.) (₹ lakh)

Year/District	Borrowings	Loans Advanced during the year	Loans Recovered	Loans outstanding at the end of year	Over dues	Over dues as % age of outstanding loans	Societies showing profit (No.)
1	8	9	10	11	12	13	14
1966-67	952	800	591	1,062	232	21.79	4,263
1970-71	1,807	1,567	1,435	1,881	900	47.85	3,648
1980-81	11,458	12,474	10,938	11,744	5,515	46.96	1,364
1990-91	37,376	23,346	23,882	35,064	20,397	58.17	1,513
2000-01	2,12,538	2,37,628	2,20,962	195,959	84,706	43.23	720
2010-11	4,93,651	5,13,568	4,75,295	5,27,964	2,46,045	46.60	80
2019-20	7,08,690.13	8,78,738.68	8,80,783.91	6,84,845.76	2,45,207.23	35.80	82
2020-21	11,46,410.43	10,77,553.88	9,27,293.45	6,69,019.49	238623.05	35.67	45
2021-22	11,85,274.27	11,39,463.15	10,26,034.86	6,50,092.42	2,49,150.12	38.33	30
2022-23 (P)	12,50,690.21	12,09,009.01	10,87,967.99	6,43,044.30	2,56,956.31	39.96	50
Ambala	83,393.62	89,142.61	57,037.80	42,112.44	11,695.46	27.77	2
Bhiwani	64,360.43	61,783.75	63,752.58	33,123.87	11,220.69	33.87	3
Charkhi Dadri	31,629.95	25,615.65	24,720.22	12,140.68	6,573.37	54.14	0
Faridabad	23,829.97	16,427.59	4,107.15	5,699.65	3,087.33	54.17	1
Fatehabad	46,037.64	38,942.10	39,650.80	27,169.38	10,701.07	39.39	2
Gurugram	8,898.01	11,532.33	8,254.52	5,747.97	1,465.91	25.50	2
Hisar	1,05,970.36	94,455.24	95,591.42	50,149.33	24,780.34	49.41	1
Jhajjar	54,647.73	50,015.89	50,580.66	37,582.59	15,140.44	40.29	0
Jind	69,339.99	58,287.73	58,746.06	31,444.20	11,116.23	35.35	1
Kaithal	80,252.81	52,251.82	52,722.93	39,889.43	14,766.89	37.02	0
Karnal	1,11,617.18	1,01,591.39	1,00,751.94	58,949.89	19,580.51	33.22	7
Kurukshetra	65,906.98	70,198.13	69,864.61	31,184.37	9,429.37	30.24	2
Mahendragarh	40,541.72	40,518.96	39,209.98	22,209.68	7,483.17	33.70	3
Nuh	71,157.94	76,923.44	79,819.20	30,586.11	20,150.41	65.88	1
Palwal	59,251.84	80,991.42	12,032.93	25,530.95	15,869.81	62.16	0
Panchkula	26,722.77	24,203.18	29,747.44	13,036.35	7,713.01	59.17	4
Panipat	54,325.77	61,209.41	61,647.16	29,842.02	12,832.05	43.00	7
Rewari	41,458.63	44,216.53	45,038.55	31,430.16	8,960.36	28.51	5
Rohtak	37,176.04	39,051.73	38,492.84	27,190.50	8,447.99	31.07	4
Sirsa	52,986.34	47,389.78	45,274.82	31,544.34	10,900.33	34.56	3
Sonipat	58,899.20	46,093.71	32,594.48	28,867.64	12,990.68	45.00	1
Yamunanagar	62,285.29	78,166.62	78,329.90	27,612.75	12,050.89	43.64	1

Source: Registrar Co-operative Socities, Haryana.

Note : The data upto the year 1987-88 is as on 30th June and 1988-89 onwards is as on 31st March.

P : Provisional

CO-OPERATION
Selected Statistics of Primary Non-Agricultural Credit Societies in Haryana

Table 11.4 (₹ lakh)

Year/District	Societies (No.)	Membership (thousand)	Share Capital	Own Capital	Working Capital	Deposits	Loans Advanced	Outstanding loans	Over dues	Over dues as %age of outstanding loans	Societies showing profit (No.)
1	2	3	4	5	6	7	8	9	10	11	12
1966-67	584	99	14.19	20.98	55.52	12.30	37.88	48.04	25.38	52.83	238
1970-71	562	120	20.74	28.41	87.89	31.88	70.31	72.15	22.46	31.13	264
1980-81	312	42	72.40	107.77	536.40	305.73	273.04	397.99	74.83	18.80	77
1990-91	431	99	544.24	738.42	5,673.16	3,438.26	3,535.18	4,273.26	606.55	14.19	218
2000-01	1,032	230	2,990.94	5,157.41	42,599.25	16,949.25	28,652.58	29,012.57	5,528.48	19.06	501
2010-11	1,231	114	2,340.39	13,416.09	45,556.25	17,152.04	11,790.45	27,880.90	12,406.24	44.50	321
2020-21	934	122.36	2,286.24	6,166.06	40,336.54	23847.95	16077.52	27,874.48	11,279.57	40.46	133
2021-22	927	131.07	3,753.14	6,254.76	38,419.40	18,755.11	12,459.55	25,876.10	10,775.16	41.64	103
2022-23 (P)	930	124.86	4,283.87	9,434.41	49,992.30	25,812.70	10,794.01	25,804.27	14,547.99	56.38	142
Ambala	78	7.66	151.54	254.61	2,425.06	1,654.87	664.84	2,063.20	815.69	39.54	13
Bhiwani	43	4.99	66.11	28.77	1,454.89	891.35	49.92	975.55	925.92	94.91	4
Charkhi Dadri	12	0.92	6.39	8.79	16.77	0.00	0.00	25.50	25.50	100.00	0
Faridabad	52	3.28	7.97	24.45	716.21	510.20	277.63	271.01	247.92	91.48	10
Fatehabad	17	1.18	24.77	109.46	788.45	668.70	21.46	622.20	16.05	2.58	2
Gurugram	25	3.67	16.00	69.29	1,286.19	733.31	750.96	288.44	14.79	5.13	5
Hisar	209	48.34	2,776.13	4,665.83	22,349.16	10,748.39	4,862.38	10,397.69	8,994.05	86.50	63
Jhajjar	3	0.75	84.71	0.90	135.22	0.00	0.00	0.00	0.00	0.00	0
Jind	38	2.40	36.64	85.34	522.69	43.13	25.32	564.03	327.32	58.03	0
Kaithal	40	4.91	46.38	46.07	1,202.38	570.69	341.84	524.56	51.74	9.86	0
Karnal	51	5.64	243.4	851.64	6,107.15	4,516.41	1,892.60	2,745.77	262.93	9.58	4
Kurukshetra	32	1.88	47.21	455.83	1,303.58	775.70	374.29	585.99	144.40	24.64	6
Mahendragarh	25	1.28	9.12	78.77	91.48	21.81	4.26	43.10	42.30	98.14	0
Nuh	14	0.50	0.00	5.62	35.72	2.97	0.00	27.25	24.89	91.34	0
Palwal	22	0.76	14.60	8.26	30.57	8.26	0.00	9.45	8.75	92.59	0
Panchkula	37	5.44	206.05	236.99	2,902.28	0.00	5.95	1,073.95	866.68	80.70	7
Panipat	26	1.67	86.57	91.69	999.50	11.35	53.30	396.41	224.30	56.58	5
Rewari	27	4.99	32.33	368.24	670.89	239.46	307.98	357.67	357.56	99.97	2
Rohtak	55	10.26	91.59	1,504.19	2,976.20	3,333.29	574.76	1,385.64	373.19	26.93	8
Sirsa	70	3.41	40.42	55.33	1,056.47	754.62	98.88	1,133.27	373.34	32.94	6
Sonipat	15	1.54	27.00	110.35	327.69	5.32	30.64	187.19	75.08	40.11	3
Yamunanagar *	39	9.39	268.94	373.99	2,593.75	322.87	457.00	2,126.40	375.59	17.66	4

Source : Registrar Co-operative Socities, Haryana.

* : The information of district Yamunanagar is taken for the year 2021-22 due to non-receipt of data.

Note : The data upto the year 1987-88 is as on 30th June and 1988-89 onwards is as on 31st March. P : Provisional

CO-OPERATION

Selected Statistics of Primary Land Development Banks in Haryana

Table 11.5 (₹ lakh)

Year/District	Banks (No.)	Membership (lakh)	Share Capital				Loans advanced				
			Held by Govt	Held by Others	Own Capital	Working Capital	Debt. Redemption	Purchase of land	Purchase of Tractors	Installation of Tubewells	Other Land improvement
1	2	3	4	5	6	7	8	9	10	11	12
1966-67	11	0.13	—	21.51	23.23	191.94	7.06	3.95	3.37	17.53	5.26
1970-71	27	0.56	—	154.54	172.65	2,424.10	3.07	39.42	128.93	280.77	132.41
1980-81	33	1.75	65.65	745.22	1,240.92	10,743.14	109.29	80.09	191.57	345.45	2,325.65
1990-91	77	3.48	476.87	2,074.95	3,202.72	35,543.21	9.67	58.22	1,333.73	1,871.36	2,039.47
2000-01	86	10.83	2,202.56	8,033.94	13,283.01	1,54,463.51	253.20	264.33	11,001.99	4,103.38	15,288.93
2010-11	19	7.33	3,334.05	8,233.82	12,418.73	2,03,773.92	—	949.56	822.53	464.35	38,518.55
2018-19	19	9.96	2,859.72	7,097.25	29,061.12	333,767.9	0.00	61.50	0.00	11.50	158.6
2019-20	19	7.31	2,591.85	6,553.09	32,453.66	33,859.51	0.00	133.80	12.50	136.30	1,381.65
2020-21	19	7.30	2,562.58	5,954.67	38,456.85	3,48,460.61	0.00	56.70	46.50	45.40	492.61
2021-22	19	7.29	2,610.09	5,715.64	45,504.88	3,46,760.96	0.00	69.00	6.00	54.95	721.15
2022-23 (P)	19	7.31	2,557.93	5,521.61	50,137.84	3,64,946.78	0.00	153.00	4.45	63.00	1,249.35
Ambala	1	0.22	189.10	221.78	1,925.24	13,733.07	0.00	0.00	0.00	60.00	134.80
Bhiwani	1	0.76	193.37	663.89	5,702.97	47,592.21	0.00	0.00	0.00	0.00	381.00
Charkhi Dadri	0	0.00	0.00	0.00	0.00	0.00	0.00	0.00	0.00	0.00	0.00
Faridabad	1	0.76	198.62	996.46	6,617.41	43,548.47	0.00	31.50	0.00	0.00	0.00
Fatehabad	1	0.38	339.92	280.28	3,404.95	17,590.11	0.00	9.00	0.00	0.00	100.50
Gurugram	1	0.55	116.67	420.55	3,399.39	31,917.75	0.00	0.00	0.00	0.00	0.00
Hisar	1	0.41	306.32	271.35	3,217.95	23,912.95	0.00	0.00	0.00	0.00	325.55
Jhajjar	1	0.28	0.10	101.55	767.07	11,093.00	0.00	0.00	0.00	0.00	0.00
Jind	1	0.44	166.74	332.64	3,343.94	26,071.36	0.00	0.00	0.00	0.00	138.00
Kaithal	1	0.40	66.16	158.61	1,681.58	11,149.73	0.00	37.50	0.00	0.00	62.50
Karnal	1	0.48	52.50	284.08	2,670.70	16,257.76	0.00	51.00	0.00	0.00	0.00
Kurukshetra	1	0.25	70.37	139.62	1,639.36	13,159.48	0.00	6.00	0.00	0.00	22.50
Mahendragarh	1	0.60	111.94	557.75	4,843.73	31,640.89	0.00	0.00	0.00	0.00	3.00
Nuh	0	0.00	0.00	0.00	0.00	0.00	0.00	0.00	0.00	0.00	0.00
Palwal	0	0.00	0.00	0.00	0.00	0.00	0.00	0.00	0.00	0.00	0.00
Panchkula	1	0.09	0.00	38.80	245.16	2,538.59	0.00	0.00	4.45	0.00	0.00
Panipat	1	0.23	81.81	78.86	769.98	5,931.25	0.00	0.00	0.00	0.00	0.00
Rewari	1	0.27	160.92	133.00	866.76	4,629.48	0.00	0.00	0.00	0.00	0.00
Rohtak	1	0.14	33.33	61.48	534.79	9,504.79	0.00	10.00	0.00	0.00	0.00
Sirsa	1	0.42	266.08	289.89	3,595.04	22,251.49	0.00	0.00	0.00	0.00	48.50
Sonipat	1	0.33	34.84	226.10	2,542.57	12,928.91	0.00	0.00	0.00	3.00	0.00
Yamunanagar	1	0.30	169.14	264.92	2,369.25	19,495.49	0.00	8.00	0.00	0.00	33.00

CO-OPERATION

Selected Statistics of Primary Land Development Banks in Haryana

Table 11.5 (Concld.) (₹ lakh)

Year/District	Total Columns 8 to 12	Loans recovered during the year	Overdues	No. of Banks showing profit	Amount of profit	No. of Banks showing loss	Amount of loss
1	13	14	15	16	17	18	19
1966-67	57.17	17.18	1.98	7	0.27	4	0.25
1970-71	584.60	273.92	0.27	25	19.84	1	0.01
1980-81	3,052.05	1,707.38	182.37	29	68.14	2	4.87
1990-91	5,312.45	3,860.65	7,093.33	24	323.65	53	910.20
2000-01	30,911.83	18,085.50	37,076.01	23	260.81	63	2,755.22
2010-11	40,754.99	54,350.47	1,02,570.54	—	—	19	11,657.03
2018-19	231.60	26,122.26	1,80,603.10	0	0.00	19	19,886-66
2019-20	1,664.25	45,695.73	1,61,126.82	0	0.00	19	1,82,064.85
2020-21	641.21	21,131.41	1,80,123.31	0	0.00	19	2,00,418.28
2021-22	851.10	23,016.30	2,00,674.91	0	—	19	2,17,396.45
2022-23 (P)	1469.80	41,937.99	1,88,496.77	0	0.00	19	2,25,989.49
Ambala	194.80	1,491.24	6,944.54	0	0.00	1	7,968.62
Bhiwani	381.00	4,835.41	26,732.91	0	0.00	1	29,830.80
Charkhi Dadri	0.00	0.00	0.00	0	0.00	0	0.00
Faridabad	31.50	6,635.06	23,750.82	0	0.00	1	19,108.25
Fatehabad	109.50	2,626.03	5,779.34	0	0.00	1	11,194.15
Gurugram	0.00	2,405.06	20,674.50	0	0.00	1	20,397.19
Hisar	325.55	2,239.45	6,099.37	0	0.00	1	17,742.33
Jhajjar	0.00	757.95	3,338.71	0	0.00	1	9,180.01
Jind	138.00	2,915.79	13,554.06	0	0.00	1	17,267.91
Kaithal	100.00	1,397.03	5,558.89	0	0.00	1	7,714.89
Karnal	51.00	2,829.06	9,709.70	0	0.00	1	9,753.38
Kurukshetra	28.50	1,087.31	4,502.36	0	0.00	1	7,411.37
Mahendragarh	3.00	4,895.25	30,138.92	0	0.00	1	15,391.81
Nuh	0.00	0.00	0.00	0	0.00	0	0.00
Palwal	0.00	0.00	0.00	0	0.00	0	0.00
Panchkula	4.45	237.64	1,512.47	0	0.00	1	1,971.94
Panipat	0.00	441.46	2,640.37	0	0.00	1	4,588.72
Rewari	0.00	662.86	2,352.60	0	0.00	1	2,572.73
Rohtak	10.00	399.63	1,709.28	0	0.00	1	7,309.89
Sirsa	48.50	2,679.74	6,527.77	0	0.00	1	16,072.28
Sonipat	3.00	2,009.45	5,703.76	0	0.00	1	8,307.18
Yamunanagar	41.00	1,392.57	11,266.40	0	0.00	1	12,206.04

Source : Registrar Co-operative Socities, Haryana.

Note : The data upto the year 1987-88 is as on 30th June and 1988-89 onwards is as on 31st March.

P : Provisional

CO-OPERATION

Selected Statistics of Central Co-operative Banks in Haryana

Table 11.6 (₹ lakh)

Year/District	No. of Banks	No. of Branches	Membership (Thousand)	Share Capital		Own Capital
				Held by Govt.	Held by Others	
1	2	3	4	5	6	7
1966-67	10	30	11	4.00	102.00	247.00
1970-71	9	59	11	125.00	277.00	598.00
1980-81	13	194	8	524.00	731.00	2,909.00
1990-91	13	263	10	1,412.00	2,059.00	6,581.00
2000-01	19	344	25	3,143.00	10,385.00	30,207.00
2010-11	19	595	NA	3,142.00	26,617.00	66,636.00
2019-20	19	609	57.48	41,052.11	41,052.11	1,07,239.31
2020-21	19	609	61.41	40,905.16	6,326.61	2,12,238.66
2021-22	19	588	60.04	59,275.79	61352.39	2,18,112.90
2022-23 (P)	19	584	10,949	43,688.09	71,415.54	1,73,251.75
Ambala	1	29	437	2,899.87	4,086.34	2,254.27
Bhiwani	1	39	1,220	1,867.74	6,100.63	7,968.37
Charkhi Dadri	0	0	0	0.00	0.00	0.00
Faridabad	1	33	628	5,576.93	4,085.48	9,076.09
Fatehabad	1	29	472	3,748.00	2,553.50	7,779.11
Gurugram	1	28	536	1,416.61	4,073.49	6,943.82
Hisar	1	45	1,209	4,075.58	5,290.88	5,243.46
Jhajjar	1	24	352	1,287.90	2,744.61	4,032.51
Jind	1	33	461	3,478.00	3,868.12	15,209.94
Kaithal	1	30	669	2,244.24	4,029.26	5,364.11
Karnal	1	46	812	2,590.00	5,243.14	14,498.00
Kurukshetra	1	29	442	1,342.87	3,377.35	8,150.49
Mahendragarh	1	24	293	2,697.80	2,102.67	9,510.73
Nuh	0	0	0	0.00	0.00	0.00
Palwal	0	0	0	0.00	0.00	0.00
Panchkula	1	12	169	531.94	1,434.92	5,122.50
Panipat	1	22	605	1,000.00	2,671.07	12,649.37
Rewari	1	29	127	1,859.40	2,519.42	6,805.45
Rohtak	1	26	311	660.26	2,642.10	17,038.96
Sirsa	1	41	801	1,713.24	7,807.02	9,699.16
Sonipat	1	34	516	1,757.71	3,530.27	13,332.18
Yamunanagar	1	31	889	2,940.00	3,255.27	12,573.23

CO-OPERATION

Selected Statistics of Central Co-operative Banks in Haryana

Table 11.6 (Contd.) (₹ lakh)

Year/District	Working Capital	Deposits	Borrowings	Loans advanced during the year	Loans outstanding at the end of year	Over dues
1	8	9	10	11	12	13
1966-67	1,482.00	494.00	695.00	936.00	1,106.00	177.00
1970-71	2,445.00	1,001.00	718.00	1,738.00	1,916.00	704.00
1980-81	16,451.00	5,946.00	6,715.00	16,015.00	12,627.00	3,862.00
1990-91	60,483.00	25,823.00	26,446.00	36,843.00	45,726.00	13,661.00
2000-01	339,766.00	146,173.00	1,47,797.00	683,629.00	274,414.00	77,468.00
2010-11	9,69,689.00	4,94,019.00	3,36,327.00	6,93,265.00	6,59,580.00	2,37,133.00
2019-20	17,82,138.52	9,74,187.69	5,43,849.75	13,40,268.41	12,79,844.95	5,27,057.37
2020-21	18,33,744.97	10,29,687.44	5,77,788.23	14,38,850.14	13,57,961.07	5,89,610.51
2021-22	19,83,859.45	10,86,840.62	5,96,945.67	15,36,315.50	14,14,738.24	6,41,873.20
2022-23 (P)	20,52,477.58	11,09,457.39	5,98,352.23	16,22,863.57	14,41,667.20	6,78,545.72
Ambala	1,14,311.20	47,516.08	43,647.50	95,721.51	86,102.02	37,519.75
Bhiwani	2,00,241.64	1,36,247.30	40,120.00	1,09,771.00	1,05,890.31	47,988.00
Charkhi Dadri	0.00	0.00	0.00	0.00	0.00	0.00
Faridabad	1,23,544.18	53,429.93	35,523.88	1,16,074.62	91,773.67	44,351.18
Fatehabad	66,406.23	33,366.96	21,420.00	53,915.14	55,367.10	31,857.73
Gurugram	1,50,053.47	97,222.60	34,314.28	95,965.35	90,959.02	38,390.05
Hisar	1,59,549.42	97,111.08	40,781.40	1,12,820.45	1,18,406.75	57,623.35
Jhajjar	89,022.83	49,686.36	21,900.00	59,848.02	62,593.34	33,319.68
Jind	1,00,483.71	59,649.23	23,732.00	76,971.04	81,402.21	38,294.75
Kaithal	1,05,911.87	46,190.93	44,047.54	83,012.24	89,114.59	49,661.76
Karnal	1,59,187.00	73,789.06	61,370.00	1,41,707.00	1,23,889.72	67,748.46
Kurukshetra	95,045.58	43,077.65	42,917.07	1,00,006.10	79,635.71	32,480.33
Mahendragarh	64,039.93	29,394.19	20,771.46	47,206.00	46,773.64	24,449.00
Nuh	0.00	0.00	0.00	0.00	0.00	0.00
Palwal	0.00	0.00	0.00	0.00	0.00	0.00
Panchkula	41,836.96	23,348.43	12,616.24	33,083.37	33,361.56	15,941.17
Panipat	93,263.86	38,221.94	32,560.00	81,943.65	64,713.42	24,643.56
Rewari	75,903.26	47,366.87	19,102.48	53,183.00	48,742.77	18,528.00
Rohtak	1,24,319.23	71,573.66	17,810.00	1,18,399.59	55,169.27	19,894.00
Sirsa	90,807.12	43,811.11	30,037.03	71,739.40	65,008.87	31,555.15
Sonipat	1,07,988.86	68,392.74	27,410.72	82,159.00	75,777.33	35,284.15
Yamunanagar	90,561.23	50,061.27	28,270.63	89,337.09	66,985.90	29,015.65

CO-OPERATION

Selected Statistics of Central Co-operative Banks in Haryana

Table 11.6 (Concld.)

Year/District	Over dues as percentage of outstanding loans	Banks showing profit (No.)	Profit (₹ lakh)	No. of banks showing loss	Loss (₹ lakh)
1	14	15	16	17	18
1966-67	16.01	10	16.00	—	—
1970-71	36.75	9	46.00	—	—
1980-81	30.59	13	150.00	—	—
1990-91	29.88	11	139.00	2	44.00
2000-01	28.23	17	2,033.00	2	126.00
2010-11	35.95	14	447.00	5	2,527.00
2019-20	41.18	17	5,017.07	2	867.01
2020-21	42.78	19	6,264.97	0	0
2021-22	45.37	19	5,987.20	0	0
2022-23 (P)	47.07	19	8,045.11	0	0
Ambala	43.58	1	471.64	0	0
Bhiwani	45.32	1	326.18	0	0
Charkhi Dadri	0.00	0	0.00	0	0
Faridabad	48.33	1	147.15	0	0
Fatehabad	57.54	1	19.32	0	0
Gurugram	42.21	1	287.90	0	0
Hisar	48.67	1	1,471.75	0	0
Jhajjar	53.23	1	254.65	0	0
Jind	47.04	1	504.03	0	0
Kaithal	55.73	1	252.39	0	0
Karnal	54.68	1	839.48	0	0
Kurukshetra	40.79	1	483.09	0	0
Mahendragarh	52.27	1	552.14	0	0
Nuh	0.00	0	0.00	0	0
Palwal	0.00	0	0.00	0	0
Panchkula	47.78	1	155.76	0	0
Panipat	38.08	1	263.32	0	0
Rewari	38.01	1	133.46	0	0
Rohtak	36.06	1	290.48	0	0
Sirsa	48.54	1	1,286.38	0	0
Sonipat	46.56	1	86.55	0	0
Yamunanagar	43.32	1	219.44	0	0

Source : Registrar Co-operative Socities, Haryana.

P : Provisional

COOPERATION

Selected Statistics of Apex State Marketing Federation in Haryana

Table 11.7 (₹ lakh)

Year	Membership (No.)	Share capital		Own Funds	Working capital	Quantity of produce processed (Tonnes)	Value of Produce processed	Business turnover	Agricultural Produce Marketed	Seed Distributed	Fertilizer distributed	Consumer goods distri buted	Profit
		Held by Govt.	Held by Others										
1	2	3	4	5	6	7	8	9	10	11	12	13	14
1966-67	59	22.40	0.96	40.60	179.18	—	—	231.32	4.54	—	201.77	0.10	0.91
1970-71	64	98.06	8.68	143.05	1,440.63	—	—	1,862.54	652.59	27.14	1,200.01	—	5.73
1980-81	78	656.18	86.14	1,665.19	6,309.62	79,406	—	16,669.31	10,934.42	43.10	4,728.17	752.25	100.12
1990-91	77	1,639.45	183.71	5,285.00	19,002.91	1,96,824	7,800.31	26,761.33	19,476.18	34.21	7,171.90	—	699.80
2010-11	74	18.75	1,421.00	67,547.00	20,916.00	—	1,19,130.00	5,48,900.00	3,74,676.00	36.00	52,057.00	5,691.00	4,080.00
2018-19	71	18.75	2,314.74	60,341.93	40,676.59	4,90,184.6	1,54,304.18	12,30,720.42	56,70,315.00	2,351.53	30,556.36	26,194.00	4,146.56
2019-20	87	18.75	2,314.73	63,424.79	41,352.48	77,043	11,806.00	13,48,202.25	—	1,710.00	7,467.00	34,098.00	61.99
2020-21	87	18.75	2,333.48	63,424.79	51,683.11	4,37,770.71	24,820.25	1,12,004.63	—	1,771.15	10,744.93	41,740	43.72
2021-22	88	18.75	2,792.24	1,11,848.44	86,653.33	36,117.05	10,245.86	40,604.08	—	1,425.00	12,103.00	—	1,123.22
2022-23 (P)	88	18.75	2,792.24	1,37,272.69	69,755.29	25,738	6,353.33	41,163.00	—	1,520.56	16,577.24	384.96	5,791.00

Source : Registrar Co-operative Socities, Haryana.

Note : The data upto the year 1987-88 is as on 30th June and 1988-89 onwards is as on 31st March.

P : Provisional

CO-OPERATION

Selected Statistics of Central Consumer Stores in Haryana

Table No. 11.8 (₹ lakh)

Year/District	Societies (No.)	Membership (Thousand)	Own Fund	Share Capital		Working capital	Value of Sales	Stores showing profit (No.)	Profit	Stores showing Loss (No.)	Loss
				Held by Govt.	Held by Others						
1	2	3	4	5	6	7	8	9	10	11	12
1966-67	9	33	12.08	5.50	4.07	46.46	236.50	5	0.45	4	1.66
1970-71	9	37	17.40	7.70	4.44	57.67	333.03	3	0.58	6	0.73
1980-81	33	73	168.42	111.85	10.44	335.77	1,541.62	11	5.52	21	22.88
1990-91	33	91	324.00	261.60	12.58	275.78	1,186.04	4	1.86	26	29.02
2000-01	33	94	350.89	294.71	13.66	473.70	1,794.81	9	10.04	6	24.88
2010-11	9	38	363.30	125.73	5.37	1,297.80	4,716.81	4	44.05	7	43.64
2019-20	21	279.71	290.27	197.40	29.49	1,599.06	1,555.31	7	286.2	12	101.93
2020-21	21	279.58	91.40	185.31	39.84	2,271.75	1,642.74	5	67.52	14	133.74
2021-22	21	279.58	106.34	184.90	22.64	2,165.76	1,568.51	8	38.87	13	97.14
2022-23 (P)	20	57.31	170.14	191.23	15.64	2,281.02	2,216.07	6	48.11	19	309.69
Ambala	2	8.27	28.16	30.57	1.39	875.68	385.05	0	0.00	1	179.38
Bhiwani	1	4.52	34.48	5.5	3.52	172.32	200.70	1	11.28	0	0.00
Charkhi Dadri	0	0.00	0.00	0.00	0.00	0.00	0.00	0	0.00	0	0.00
Faridabad	1	6.17	1.46	9.01	0.92	31.43	68.27	1	0.00	6	0.00
Fatehabad	1	0.48	0.00	8.06	0.06	0.00	0.00	0	0.00	1	13.43
Gurugram	1	4.07	0.00	14.01	1.06	0.00	0.00	0	0.00	1	34.49
Hisar	2	6.01	20.57	26.1	2.12	62.70	286.72	0	0.00	2	1.81
Jhajjar	0	0.00	0.00	0.00	0.00	0.00	0.00	0	0.00	0	0.00
Jind	1	2.10	1.91	0.00	0.27	74.22	103.09	1	25.29	0	0.00
Kaithal	2	3.68	0.00	19.97	0.83	8.11	0.00	0	0.00	2	26.89
Karnal	1	6.67	20.89	30.92	0.74	41.92	0.00	1	0.85	0	0.00
Kurukshetra	2	0.00	0.17	12.53	0.18	0.17	0.00	0	0.00	2	13.94
Mahendragarh	0	0.00	0.00	0.00	0.00	0.00	0.00	0	0.00	0	0.00
Nuh	1	1.48	0.14	5.01	0.00	2.08	0.00	0	0.00	1	5.01
Palwal	0	0.00	0.00	0.00	0.00	0.00	0.00	0	0.00	0	0.00
Panchkula	0	0.00	0.00	0.00	0.00	0.00	0.00	0	0.00	0	0.00
Panipat	1	0.51	14.65	5.46	0.65	14.65	0.00	1	0.20	0	0.00
Rewari	0	0.00	0.00	0.00	0.00	0.00	0.00	0	0.00	0	0.00
Rohtak	1	0.39	29.24	0.00	0.69	28.55	603.45	1	10.49	0	0.00
Sirsa	1	1.39	0.00	11.29	0.21	11.76	0.00	0	0.00	1	33.45
Sonipat	1	1.36	0.00	12.80	0.27	10.67	0.00	0	0.00	1	0.00
Yamunanagar *	1	10.21	18.47	0.00	2.73	946.76	568.79	0	0.00	1	1.29

Source : Registrar Co-operative Socities, Haryana. * : The information of district Yamunanagar is taken for the year 2021-22 due to non-receipt of data.

Note : The data upto the year 1987-88 is as on 30th June and 1988-89 onwards is as on 31st March. P : Provisional

CO-OPERATION

Selected Statistics of Labour and Construction Societies in Haryana

Table No. 11.9

Year/District	Societies (No.)	Membership (thousand)	Own Funds (₹ lakh)	Working Capital (₹ lakh)	Value of Works done (₹ lakh)	Societies in profit (No.)	Profit (₹ lakh)	Societies in Loss (No.)	Loss (₹ lakh)
1	2	3	4	5	6	7	8	9	10
1966-67	429	32	14.54	37.44	67.37	207	0.92	129	1.73
1970-71	450	33	18.08	46.44	184.19	216	1.62	132	0.89
1980-81	775	54	62.83	204.43	795.75	459	9.45	197	4.72
1990-91	1,538	91	271.05	635.06	1,393.73	749	39.74	499	30.07
2000-01	3,812	131	708.44	1,768.43	4,266.78	1,368	60.73	1,376	79.64
2010-11	7,306	127	2,373.36	8,857.61	31,563.51	2,014	889.62	4,154	454.97
2018-19	7,924	108.29	2,390.58	21,259.38	21,259.38	1,099	635.5	6,443	635.24
2019-20	7,827	138.14	1,940.41	17,039.65	21,862.57	1,050	608.32	6,083	760.78
2020-21	8,018	105.53	2,324.64	14,168.53	22,930.89	1,216	876.62	6,155	784.15
2021-22	8,227	108.76	2,560.58	17,702.18	23,708.69	1,249	713.31	6,220	766.70
2022-23 (P)	8,795	113.89	2,685.08	22,215.84	31,724.96	1,277	942.18	6,839	851.25
Ambala	236	2.87	14.78	172.46	2,632.94	61	42.14	155	19.08
Bhiwani	550	6.70	171.49	1,860.89	3,305.86	68	38.6	482	11.80
Charkhi Dadri	235	3.2	245.05	472.99	523.50	21	11.58	214	12.08
Faridabad	116	1.41	30.70	33.6	498.08	20	4.28	96	25.09
Fatehabad	319	4.36	72.19	528.35	671.07	25	25.31	294	18.05
Gurugram	184	2.05	47.65	80.45	196.60	29	12.94	52	6.74
Hisar	802	10.92	428.63	1,744.62	1,725.69	132	37.68	670	139.40
Jhajjar	277	3.38	54.07	479.9	44.90	31	8.42	198	22.04
Jind	588	6.78	235.90	2,544.76	4,742.15	99	51.74	292	44.25
Kaithal	688	8.19	130.90	2,372.18	3,150.20	52	16.69	636	79.33
Karnal	559	6.37	57.93	975.91	691.90	29	2.61	530	16.06
Kurukshetra	352	4.19	119.46	1,435.63	3,093.88	69	39.87	255	56.39
Mahendragarh	313	3.77	141.42	641.28	1,016.34	67	125.9	246	77.75
Nuh	363	4.11	5.10	12.6	0	46	0.32	208	3.14
Palwal	233	2.36	11.60	71.42	181.20	38	8.41	153	25.00
Panchkula	99	1.16	3.98	55.21	48.11	11	3.57	37	1.10
Panipat	485	6.28	202.41	2,433.56	2,340.09	89	30.15	396	7.02
Rewari	247	3.39	51.00	404.35	602.03	26	10.7	212	11.01
Rohtak	412	6.54	135.48	1,603.66	1,469.47	84	95.55	263	108.00
Sirsa	678	12.21	341.02	3,213.88	2,032.06	123	331.6	555	120.80
Sonipat	611	7.49	138.61	762.43	1,999.27	83	20.65	528	29.69
Yamunanagar*	448	6.12	45.71	315.71	759.62	74	23.47	367	17.43

Source : Registrar Co-operative Socities, Haryana.

* : The information of district Yamunanagar is taken for the year 2021-22 due to non-receipt of data.

Note : The data upto the year 1987-88 is as on 30th June and 1988-89 onwards is as on 31st March.

P : Provisional

CO-OPERATION

Selected Statistics of Housing Co-operative Societies in Haryana

Table No. 11.10

Year/District	Societies (No.)	Membership (thousand)	Own Funds (₹ lakh)	Working Capital (₹ lakh)	Houses constructed upto the end of the year (No.)	Societies in profit (No.)	Profit (₹ lakh)	Societies in Loss (No.)	Loss (₹ lakh)
1	2	3	4	5	6	7	8	9	10
1966-67	102	6	18.10	56.20	1,294	27	0.92	38	0.72
1970-71	93	7	24.28	77.31	2,370	36	1.04	22	0.60
1980-81	133	19	59.76	384.75	3,123	40	0.95	47	2.55
1990-91	1,484	115	503.77	8,977.51	25,650	503	32.48	438	41.35
2000-01	1,878	148	1,250.51	50,511.49	50,110	949	48.13	667	47.33
2010-11	15,934	498	17,909.60	41,712.93	25,771	2,328	127.36	8,121	725.90
2018-19	6,843	420.46	34,426.38	1,37,803.5	39,206	421	2,253.57	6,405	689.02
2019-20	6,761	375.006	24,732.93	1,05,976.91	37,505	530	832.01	1,802	1,784.96
2020-21	6,404	425.15	88,213.2	1,93,240.02	24,396.3	555	971.33	1,383	1,817.82
2021-22	6,415	439.21	1,70,732.00	2,88,815.80	27,160	479	1095.60	1,739	1,715.89
2022-23 (P)	6,424	438.49	1,18,617.98	2,87,803.83	33,268	519	689.35	1,745	1,430.24
Ambala	36	2.62	58.49	459.57	75	4	10.22	31	3.75
Bhiwani	20	2.56	24.50	223.06	0	6	0.91	13	1.43
Charkhi Dadri	1	0.06	1.12	5.78	0	0	0	1	0.05
Faridabad	227	13.57	367.58	57.87	9,894	94	105.3	133	63.23
Fatehabad	27	3.18	82.84	401.54	1,457	9	56.89	18	208.6
Gurugram	490	200.40	94,298.79	1,57,220.72	10,657	162	188.5	305	139.52
Hisar	134	60.06	1,323.75	24,307.36	995	48	29.55	86	69.68
Jhajjar	8	1.06	26.36	143.28	36	2	5.33	5	1.11
Jind	25	2.35	284.28	467.91	0	3	0.53	14	5.01
Kaithal	24	0.99	121.79	225.29	0	1	0.12	23	27.34
Karnal	36	1.56	2.95	85.89	0	0	0	36	1.05
Kurukshetra	33	2.39	18.93	1,769.31	44	4	29.85	26	26.11
Mahendragarh	12	0.84	105.74	110.71	210	3	14.86	9	3.22
Nuh	2	0.18	1.02	0.75	209	0	0	2	1.03
Palwal	29	0.71	12,785.02	12,736.46	378	1	13.66	28	210.02
Panchkula	4,360	110.50	520.82	66,944.63	3,240	114	54.89	125	384.35
Panipat	176	5.33	1,178.91	2,981.53	638	20	9.73	156	0.5
Rewari	424	10.40	2,728.56	4,652.20	1,073	14	33.16	410	100.36
Rohtak	25	3.07	2,720.53	6,522.53	1,175	10	8.31	13	24.09
Sirsa	45	6.89	129.34	779.74	2,452	14	120.6	31	14.05
Sonipat	262	6.52	1,828.95	6,999.90	735	10	6.94	252	142.08
Yamunanagar*	28	3.26	7.71	707.80	0	0	0	28	3.66

Source : Registrar Co-operative Socities, Haryana.

* : The information of district Yamunanagar is taken for the year 2021-22 due to non-receipt of data.

Note : The data upto the year 1987-88 is as on 30th June and 1988-89 onwards is as on 31st March.

P : Provisional

CO-OPERATION

Selected Statistics of Dairy and Milk Supply Co-operative Societies in Haryana

Table No. 11.11

Year/District	Societies	Membership (thousand)	Own Funds (₹ lakh)	Working Capital (₹ lakh)	Milk and Milk products (procured (₹ lakh)	Milk and Milk products sold (₹ lakh)	Societies in profit (No.)	Profit (₹ lakh)	Societies in Loss (No.)	Loss (₹ lakh)
1	2	3	4	5	6	7	8	9	10	11
1966-67	148	3	4.26	10.77	0.62	0.67	57	0.13	64	0.26
1970-71	310	13	13.36	45.69	36.49	35.98	139	1.25	100	1.29
1980-81	1,766	142	87.85	311.15	242.93	253.62	521	4.92	897	8.20
1990-91	2,195	169	163.22	385.80	693.03	729.57	845	17.87	385	5.25
2000-01	2,764	173	702.86	1,350.31	15,667.14	17,099.30	1,997	564.59	24	0.36
2010-11	5,500	290	713.73	1,048.36	52,431.81	62,601.58	3,865	349.38	79	2.46
2018-19	7,188	340.83	3,182.93	2,382.43	37,203.79	44,724.61	3,453	659.19	503	12.07
2019-20	7,274	356.66	3,086.12	2,425.57	44,622.51	49,921.08	3,403	637.18	41	2.49
2020-21	7,335	376.098	3,402.13	2,672.68	77,384.24	80,952.85	3,232	734.04	60	3.87
2021-22	7,363	404.25	3,524.97	3,000.84	75,719.6	85,757.63	3,208	690.16	38	2.74
2022-23 (P)	7,380	408.57	3,611.29	4,462.65	77,307.96	82,379.00	3,213	586.46	46	3.76
Ambala	507	41.72	613.59	659.29	5,786.12	6,246.34	277	79.19	0	0
Bhiwani	510	32.54	465.28	597.32	7,149.62	7,525.92	180	40.8	6	0.55
Charkhi Dadri	301	16.92	206.39	225.83	2,104.40	2,215.16	45	9.4	3	0.41
Faridabad	69	2.63	1.3	29.27	757.21	832.41	20	24.1	0	0
Fatehabad	234	13.60	0.7	6.2	6,399.10	6,591.90	162	21.05	0	0
Gurugram	218	10.46	4.56	55.67	2,802.55	3,046.25	67	41.89	1	0.02
Hisar	441	17.63	0.94	7.23	13,650.80	14,059.6	348	21.9	2	0.18
Jhajjar	365	26.54	310.8	385.25	1,617.26	1,702.38	79	5.89	4	0.18
Jind	737	30.00	0.95	8.5	20,772.90	21,396.09	552	43.1	0	0
Kaithal	185	9.20	64.42	129.98	40.73	40.37	106	33.21	0	0
Karnal	259	13.12	20.85	23.73	57.02	56.52	89	10.93	0	0
Kurukshetra	237	11.22	59.92	101.03	52.18	51.72	135	22.6	2	0.52
Mahendragarh	376	15.54	154.57	283.49	3,333.30	3,508.74	78	4.38	3	0.15
Nuh	339	13.18	6.92	34.65	2,876.11	3,092.60	81	32.07	13	0.26
Palwal	359	18.10	7.25	65.85	2,313.34	2,514.51	115	103.25	2	0.04
Panchkula	153	6.23	159.96	160.13	1,949.81	2,040.12	101	6.24	0	0
Panipat	18	0.98	0.31	0.45	3.96	3.93	6	0.36	0	0
Rewari	522	31.54	368.44	509.36	144.63	1,499.61	70	9.07	3	0.88
Rohtak	306	29.15	749.02	737.26	1601.9	1,686.21	92	32.04	4	0.33
Sirsa	605	30.80	14.05	4.3	111.29	115.32	345	11	0	0
Sonipat	309	15.86	212.41	297.29	792.45	834.15	52	9.84	3	0.24
Yamunanagar	330	21.61	188.66	140.57	2,991.28	3,319.15	213	24.15	0	0

Source : Registrar Co-operative Socities, Haryana.

Note : The data upto the year 1987-88 is as on 30th June and 1988-89 onwards is as on 31st March.

P : Provisional

CO-OPERATION

Selected Statistics of Women Co-operative Societies in Haryana

Table No. 11.12 (₹ lakh)

Year/District	Societies (No.)	Membership (thousand)	Share Capital	Own Funds	Working Capital	Loans advanced during the year	Loans outstanding at the end of the year	Societies in profit (No.)	Profit	Societies in Loss (No.)	Loss
1	2	3	4	5	6	7	8	9	10	11	12
1966-67	440	13	4.07	4.18	4.21	—	6	356	0.10	4	—
1970-71	431	12	2.72	3.02	3.10	2	5	151	0.07	31	—
1980-81	57	2	0.41	0.49	0.48	—	—	—	—	3	1
1990-91	11	—	0.10	0.10	4.02	—	—	—	—	1	0.04
2000-01	10	2	0.93	1.69	27.67	0.41	—	—	—	—	—
2010-11	2	2.4	0.01	0.40	0.41	—	—	—	—	—	—
2018-19	14	3.19	2.16	3.53	5.25	0	0	1	0.61	5	0.59
2019-20	29	3.40	8.91	12.65	30.96	3.25	0	7	3.41	16	6.79
2020-21	31	3.38	4.79	4.41	25.60	4.32	0	6	0.9	10	1.19
2021-22	35	3.45	5.59	6.56	26.20	4.32	0	15	1.78	18	5.90
2022-23 (P)	30	3.39	5.47	7.90	22.96	0	0	12	2.69	17	1.95
Ambala	5	0.06	0.39	0.00	2.65	0	0	1	0.31	4	0.30
Bhiwani	0	0.00	0.00	0.00	0.00	0	0	0	0.00	0	0.00
Charkhi Dadri	0	0.00	0.00	0.00	0.00	0	0	0	0.00	0	0.00
Faridabad	0	0.00	0.00	0.00	0.00	0	0	0	0.00	0	0.00
Fatehabad	0	0.00	0.00	0.00	0.00	0	0	0	0.00	0	0.00
Gurugram	2	0.02	0.22	0.00	0.22	0	0	1	0.11	1	0.11
Hisar	5	0.13	0.27	0.13	0.54	0	0	0	0.00	5	0.34
Jhajjar	11	0.12	1.39	1.54	0.11	0	0	6	0.18	5	0.84
Jind	0	0.00	0.00	0.00	0.00	0	0	0	0.00	0	0.00
Kaithal	2	0.02	0.22	1.64	1.68	0	0	1	0.02	1	0.02
Karnal	0	0.00	0	0.00	0.00	0	0	0	0.00	0	0.00
Kurukshetra	1	0.01	0.01	0.00	0.00	0	0	0	0.00	1	0.34
Mahendragarh	0	0.00	0.00	0.00	0.00	0	0	0	0.00	0	0.00
Nuh	0	0.00	0.00	0.00	0.00	0	0	0	0.00	0	0.00
Palwal	0	0.00	0.00	0.00	0.00	0	0	0	0.00	0	0.00
Panchkula	1	0.01	0.45	0.00	4.00	0	0	1	0.88	0	0.00
Panipat	0	0.00	0.00	0.00	0.00	0	0	0	0.00	0	0.00
Rewari	0	0.00	0.00	0.00	0.00	0	0	0	0.00	0	0.00
Rohtak	1	3.00	1.96	2.57	5.06	0	0	0	0.00	0	0.00
Sirsa	2	0.02	0.56	2.02	8.70	0	0	2	1.19	0	0.00
Sonipat	0	0.00	0.00	0.00	0.00	0	0	0	0.00	0	0.00
Yamunanagar *	0	0.00	0.00	0.00	0.00	0	0	0	0.00	0	0.00

Source : Registrar Co-operative Socities, Haryana.

* : The information of district Yamunanagar is taken for the year 2021-22 due to non-receipt of data.

Note : The data upto the year 1987-88 is as on 30th June and 1988-89 onwards is as on 31st March.

P : Provisional

CO-OPERATION

Selected Statistics of Industrial Co-operative Societies in Haryana

Table No. 11.13 (₹ lakh)

Year/District	Societies (No.)	Membership	Share Capital	Own Funds	Working Capital	Deposits	Value of goods produced	Value of goods sold	Societies in profit (No.)	Profit	Societies in Loss (No.)	Loss
1	2	3	4	5	6	7	8	9	10	11	12	13
1966-67	2,258	38,230	50.53	81.82	216.63	16.59	170.09	167.49	794	2.63	894	4.32
1970-71	2,679	42,159	131.80	151.07	377.19	26.19	311.76	289.53	953	4.34	1,045	7.75
1980-81	2,832	44,901	430.80	578.69	1,279.39	45.11	1,448.03	1,391.13	787	21.62	1,193	32.46
1990-91	2,169	33,979	659.60	915.39	3,023.63	396.98	3,944.96	4,148.96	526	39.73	815	28.50
2000-01	1,951	34,304	858.06	1,426.28	4,347.06	411.84	3,723.07	5,911.45	285	182.01	173	60.92
2010-11	1,251	9,459	1,664.41	712.13	3,327.88	314.16	1,500.07	3,588.88	291	498.22	804	145.19
2019-20	1,302	17,420	584.61	969.55	4,429.16	32.12	1,479.40	1,609.54	146	30.32	1,064	52.48
2020-21	1,285	16,877	585.24	1,064.59	4,206.106	50.61	2,547.53	2,756.44	106	135.45	1,129	147.85
2021-22	1,298	16,997	567.04	937.83	3,692.55	51.40	1,937.00	2,043.68	52	110.18	1,154	148.94
2022-23 (P)	1,296	17,635	625.12	1,033.19	4,444.8	41.09	1,849.62	1,893.42	54	93.83	1,180	168.77
Ambala	37	531	13.91	0.00	64.72	0.00	10.50	12.8	3	0.38	34	1.50
Bhiwani	108	1,736	25.58	57.71	310.79	0.00	158.22	161.56	9	6.78	99	8.16
Charkhi Dadri	14	162	2.21	2.57	2.40	0.00	0.00	0.00	0	0.00	14	3.45
Faridabad	20	236	7.93	24.42	716.21	0.00	0.00	0.00	0	0.00	13	0.35
Fatehabad	67	859	8.63	16.50	92.36	0.00	17.70	5.20	6	3.13	61	13.01
Gurugram	24	278	1.22	0.48	0.90	0.00	0.00	0.00	0	0.00	15	2.71
Hisar	132	1,591	54.57	207.97	278.62	11.28	0.00	0.00	2	18.21	130	79.59
Jhajjar	18	281	8.11	7.77	71.56	0.50	0.20	0.30	0	0.00	14	7.00
Jind	34	402	8.87	13.53	20.61	0.00	0.00	0.00	0	0.00	20	4.94
Kaithal	86	2,074	49.17	51.36	324.96	0.00	0.00	0.00	0	0.00	86	5.02
Karnal	99	1,187	23.40	47.16	130.79	4.10	41.05	9.27	1	0.87	98	0.28
Kurukshetra	33	418	27.11	80.91	139.08	0.00	1,601.20	1680.24	4	60.91	22	6.43
Mahendragarh	22	299	4.83	2.17	9.83	1.58	0.00	0.00	1	0.25	15	0.82
Nuh	14	92	0.00	0.34	0.80	0.00	0.00	0.00	0	0.00	14	0.80
Palwal	2	64	0.13	0.00	0.26	0.00	0.00	0.00	0	0.00	0	0.00
Panchkula	17	192	0.41	0.10	0.18	0.00	0.00	0.00	2	0.02	2	0.06
Panipat	359	4,093	356.50	454.70	2,170.30	0.00	20.75	24.05	24	3.04	335	3.28
Rewari	45	705	3.97	2.75	5.95	0.00	0.00	0.00	0	0.00	45	15.98
Rohtak	55	940	18.17	34.35	24.55	0.00	0.00	0.00	1	0.09	54	7.81
Sirsa	33	424	4.65	4.71	19.44	23.26	0.00	0.00	0	0.00	33	7.04
Sonipat	25	336	3.70	20.83	45.20	0.37	0.00	0.00	1	0.15	24	0.30
Yamunanagar*	52	735	2.05	2.86	15.29	0.00	0.00	0.00	0	0.00	52	0.24

Source : Registrar Co-operative Socities, Haryana. * : The information of district Yamunanagar is taken for the year 2021-22 due to non-receipt of data.

Note : The data upto the year 1987-88 is as on 30th June and 1988-89 onwards is as on 31st March. P : Provisional

PART -III

SECTION—XII

STATE INCOME

The Gross State Value Added (GSVA) is defined as a measure in monetary terms of the volume of all goods and services produced within the geographical boundaries of the State, accounted without duplication during a given period of time. The Consumption of Fixed Capital (CFC) is deducted from GSVA to obtain Net State Value Added (NSVA).The entire economic activities have been classified into different sectors namely; agriculture, forestry & fishing, mining & quarrying, manufacturing, construction, electricity, gas, water supply & other utility services, trade, repairs, hotels & restaurants, transport, storage & communication, financial services, real estate, ownership of dwellings & professional services, public administration and other services for estimating the GSVA and NSVA of the State. The estimates of GSVA and NSVA are adjusted to product add taxes less subsidies to obtain Gross State Domestic Product (GSDP) and Net State Domestic Product (NSDP).

Per capita Income —The GSDP or NSDP of a year divided by the population of that year gives per capita income. These estimates are subject to revision necessitated by the availability of data at the moment and change in methodology. The figures of per capita income have been arrived at on the basis of population data supplied by Registrar General of India.

Table 12.1—shows the Gross and Net State Domestic Product at current and constant (2011-12) prices.

Tables 12.2 and 12.3—show the industry-wise Gross State Value Added at current and constant (2011-12) prices, respectively.

Tables 12.4 to 12.5—show the industry-wise Net State Value Added at current and constant (2011-12) prices, respectively.

Table 12.6—shows the indices (2011-12=100) of Net State Domestic Product by broad sectors.

Table 12.7—depicts the percentage change in GSVA of Haryana and India by broad sectors at constant (2011-12) prices.

Table 12.8 to 12.9—show the per capita income of various states and the Indian Union at current and constant (2011-12) prices.

STATE INCOME

Gross and Net State Domestic Product at Current and Constant (2011-12) Prices

Table 12.1 (₹ crore)

Item	2011-12	2018-19	2019-20	2020-21	2021-22 (P)	2022-23 (Q)	2023-24 (A)
1	2	3	4	5	6	7	8
1. At Current Prices							
i. Gross State Domestic Product (₹ crore)	297538.52	698939.76	738052.38	729078.65	868905.41	984055.44	1095535.06
ii. Net State Domestic Product (₹ crore)	271152.48	629054.59	665176.72	651548.66	778884.62	885029.37	985876.56
iii. Per Capita Gross State Domestic Product (in ₹)	116408	247798	258006	251311	295325	329777	361993
iv. Per Capita Net State Domestic Product (in ₹)	106085	223022	232530	224587	264729	296592	325759
2. At Constant (2011-12) Prices							
i. Gross State Domestic Product (₹ crore)	297538.52	532996.04	545123.96	496087.34	544316.72	587197.69	634026.56
ii. Net State Domestic Product (₹ crore)	271152.48	478383.74	488489.63	437351.26	480417.14	519134.97	561367.70
iii. Per Capita Gross State Domestic Product (in ₹)	116408	188965	190563	171000	185003	196782	209499
iv. Per Capita Net State Domestic Product (in ₹)	106085	169604	170765	150754	163285	173973	185490
3. Index Numbers (Base year 2011-12)							
A. At Current Prices							
i. Gross State Domestic Product	100.0	234.9	248.1	245.0	292.0	330.7	368.2
ii. Net State Domestic Product	100.0	232.0	245.3	240.3	287.2	326.4	363.6
iii. Per Capita Gross State Domestic Product	100.0	212.9	221.6	215.9	253.7	283.3	311.0
iv. Per Capita Net State Domestic Product	100.0	210.2	219.2	211.7	249.5	279.6	307.1
B. At Constant (2011-12) Prices							
i. Gross State Domestic Product	100.0	179.1	183.2	166.7	182.9	197.4	213.1
ii. Net State Domestic Product	100.0	176.4	180.2	161.3	177.2	191.5	207.0
iii. Per Capita Gross State Domestic Product	100.0	162.3	163.7	146.9	158.9	169.0	180.0
iv. Per Capita Net State Domestic Product	100.0	159.9	161.0	142.1	153.9	164.0	174.9

Source : Department of Economic and Statistical Affairs, Haryana.
P : Provisional Estimates
Q : Quick Estimates
A : Advance Estimates

STATE INCOME

Gross State Value Added by Economic Activity at Current Prices

Table 12.2 (₹ crore)

Sr. No.	Item	2011-12	2018-19	2019-20	2020-21	2021-22 (P)	2022-23 (Q)	2023-24 (A)
1	2	3	4	5	6	7	8	9
1	**Agriculture, livestock, forestry and fishing**	**64538.86**	**121100.01**	**130217.78**	**137935.23**	**145801.90**	**155668.32**	**169016.88**
1.1	Crops	40887.37	62454.53	65062.05	69948.53	70746.47	75135.42	81196.91
1.2	Livestock	18898.17	52304.96	58870.38	60971.06	67068.98	72360.52	78319.33
1.3	Forestry & logging	3894.90	4609.58	4548.53	5102.67	6052.71	6397.78	6959.33
1.4	Fishing & aquaculture	858.43	1730.95	1736.82	1912.97	1933.75	1774.59	2541.32
2	Mining & Quarrying	118.82	870.91	1462.57	1150.88	877.22	897.40	966.39
	Primary	**64657.68**	**121970.92**	**131680.34**	**139086.11**	**146679.13**	**156565.72**	**169983.27**
3	Manufacturing	53286.09	132041.72	128619.04	124411.88	149919.21	169688.10	178424.67
4	Electricity, gas, water supply & other utility services	3446.04	18272.08	16622.35	16027.13	17882.22	19535.14	21199.91
5	Construction	29759.66	49030.23	49860.84	48089.89	62390.24	70412.22	76312.53
	Secondary	**86491.79**	**199344.02**	**195102.22**	**188528.90**	**230191.68**	**259635.45**	**275937.10**
6	Trade, repair, hotels & restaurants	33107.42	82956.91	90470.02	73306.90	88830.00	107102.18	121531.57
6.1	Trade & repair services	31915.26	80858.55	88182.64	72206.53	87086.33	105231.49	119532.58
6.2	Hotels & restaurants	1192.16	2098.35	2287.38	1100.37	1743.67	1870.70	1998.99
7	Transport, storage, communication & services related to broadcasting	17276.89	30923.80	33627.05	32362.79	43336.22	48271.65	53876.90
7.1	Railways	2689.49	3820.44	4232.62	3861.36	6780.35	7782.41	8840.82
7.2	Road transport	10044.52	19252.04	20700.78	19272.86	25543.35	28823.76	32743.79
7.3	Services incidental to transport	1392.22	1556.17	1538.92	1509.50	1794.55	1939.02	2191.57
7.4	Air Transport				0.02	0.02	0.02	0.02
7.5	Storage	119.55	268.21	338.56	347.55	241.83	274.96	325.83
7.6	Communication & services related to broadcasting	3031.12	6026.94	6816.17	7371.49	8976.13	9451.47	9774.86
8	Financial services	11656.59	27380.78	28995.67	31608.19	33872.51	38275.94	43711.12
9	Real estate, ownership of dwellings & professional Services	40928.00	111818.73	120885.19	120735.15	146186.51	170469.25	196426.30
10	Public Administration	7298.14	15417.13	17060.15	17657.27	19904.53	22968.88	25126.41
11	Other Services	12658.12	34035.96	39189.13	36393.46	41460.63	47631.44	54006.49
	Tertiary	**122925.16**	**302533.31**	**330227.21**	**312063.75**	**373590.40**	**434719.34**	**494678.79**
12	**Total GSVA at basic prices**	**274074.63**	**623848.26**	**657009.78**	**639678.76**	**750461.21**	**850920.51**	**940599.16**
13	Taxes on products	33212.10	81351.99	87750.86	99864.00	131601.22	146899.40	169514.12
14	Subsidy on products	9748.21	6260.49	6708.26	10464.11	13157.02	13764.47	14578.21
15	**GSDP**	**297538.52**	**698939.76**	**738052.38**	**729078.65**	**868905.41**	**984055.44**	**1095535.06**

Source : Department of Economic and Statistical Affairs, Haryana.
P : Provisional Estimates
Q : Quick Estimates
A : Advance Estimates

STATE INCOME

Gross State Value Added by Economic Activity at Constant (2011-12) Prices

Table 12.3 (₹ crore)

Sr. No.	Item	2011-12	2018-19	2019-20	2020-21	2021-22 (P)	2022-23 (Q)	2023-24 (A)
1	2	3	4	5	6	7	8	9
1	**Agriculture, livestock, forestry and fishing**	**64538.86**	**83005.04**	**87392.20**	**86043.04**	**85237.56**	**87097.86**	**90956.93**
1.1	Crops	40887.37	43055.93	43070.85	43061.71	40663.20	41122.96	43043.40
1.2	Livestock	18898.17	34676.02	38476.28	37041.45	38585.02	39725.66	40997.99
1.3	Forestry & logging	3894.90	3735.75	4286.89	4233.90	4263.55	4474.61	4651.62
1.4	Fishing & aquaculture	858.43	1537.34	1558.17	1705.97	1725.78	1774.63	2263.92
2	Mining & Quarrying	118.82	772.57	1314.61	1043.58	634.42	498.42	540.37
	Primary	**64657.68**	**83777.61**	**88706.80**	**87086.61**	**85871.97**	**87596.28**	**91497.31**
3	Manufacturing	53286.09	114523.98	109236.65	101589.94	115148.17	123743.97	131875.04
4	Electricity, Gas, Water Supply & other utility services	3446.04	4230.47	4715.93	4152.45	4807.64	5563.64	5873.64
5	Construction	29759.66	36652.32	37079.94	34278.36	40054.37	43172.53	47090.78
	Secondary	**86491.79**	**155406.77**	**151032.53**	**140020.75**	**160010.18**	**172480.13**	**184839.46**
6	Trade, repair, hotels & restaurants	33107.42	69277.80	74402.78	59542.95	63758.67	70144.21	80593.60
6.1	Trade & repair services	31915.26	67525.06	72520.06	58647.49	62506.72	68919.85	79267.58
6.2	Hotels & restaurants	1192.16	1752.74	1882.72	895.46	1251.95	1224.36	1326.02
7	Transport, storage, communication & services related to broadcasting	17276.89	25412.16	26480.14	22774.01	28057.67	29206.93	32087.00
7.1	Railways	2689.49	2823.67	2573.23	1957.37	3843.76	4062.65	4587.84
7.2	Road transport	10044.52	15433.12	16134.74	13292.95	16031.61	16927.69	19116.00
7.3	Services incidental to transport	1392.22	2111.12	2234.57	2273.60	2349.03	2466.72	2564.65
7.4	Air Transport				0.01	0.01	0.01	0.01
7.5	Storage	119.55	131.08	145.34	159.48	146.54	128.87	132.22
7.6	Communication & services related to broadcasting	3031.12	4913.17	5392.26	5090.60	5686.71	5621.00	5686.29
8	Financial services	11656.59	22042.57	22136.38	24000.53	23933.12	29472.47	30160.68
9	Real estate, ownership of dwellings & professional Services	40928.00	77438.24	80078.76	75028.76	86451.80	93714.10	101585.22
10	Public Administration	7298.14	11093.81	11817.91	11649.27	12387.60	13290.79	13425.88
11	Other Services	12658.12	22477.43	24227.87	20951.67	23541.35	25001.89	26324.55
	Tertiary	**122925.16**	**227742.02**	**239143.86**	**213947.18**	**238130.20**	**260830.40**	**284176.93**
12	**Total GSVA at basic prices**	**274074.63**	**466926.40**	**478883.19**	**441054.55**	**484012.35**	**520906.81**	**560513.69**
13	Taxes on products	33212.10	70755.38	71130.31	62247.73	68790.03	74717.06	82200.19
14	Subsidy on products	9748.21	4685.74	4889.54	7214.94	8485.66	8426.18	8687.32
15	**GSDP**	**297538.52**	**532996.04**	**545123.96**	**496087.34**	**544316.72**	**587197.69**	**634026.56**

Source : Department of Economic and Statistical Affairs, Haryana.
P : Provisional Estimates
Q : Quick Estimates
A : Advance Estimates

STATE INCOME

Net State Value Added by Economic Activity at Current Prices

Table 12.4 (₹ crore)

Sr. No.	Item	2011-12	2018-19	2019-20	2020-21	2021-22 (P)	2022-23 (Q)	2023-24 (A)
1	2	3	4	5	6	7	8	9
1	**Agriculture, livestock, forestry and fishing**	**60908.65**	**113483.87**	**121900.45**	**128769.87**	**135545.43**	**145718.80**	**158217.55**
1.1	Crops	37656.09	55544.49	57485.50	61565.82	61404.07	66096.63	71428.92
1.2	Livestock	18642.73	51763.67	58294.37	60381.65	66363.48	71636.92	77536.13
1.3	Forestry & logging	3852.31	4567.44	4507.58	5054.77	5989.43	6340.20	6896.69
1.4	Fishing & aquaculture	757.53	1608.27	1613.00	1767.62	1788.45	1645.05	2355.81
2	Mining & Quarrying	104.15	734.49	1203.47	904.94	728.23	736.76	803.07
	Primary	**61012.80**	**114218.36**	**123103.92**	**129674.81**	**136273.66**	**146455.56**	**159020.62**
3	Manufacturing	44547.29	112424.61	108699.74	103735.59	126350.83	143047.07	150412.00
4	Electricity, gas, water supply & other utility services	2290.48	12423.36	11540.46	10773.11	12034.46	13146.85	14267.21
5	Construction	28390.51	45786.41	46090.18	43880.38	57425.75	64708.83	70131.21
	Secondary	**75228.28**	**170634.38**	**166330.38**	**158389.07**	**195811.04**	**220902.74**	**234810.42**
6	Trade, repair, hotels & restaurants	31625.15	77715.99	84620.85	66875.88	81152.34	97869.23	111067.50
6.1	Trade & repair services	30486.37	75813.88	82558.06	66034.85	79736.33	96350.06	109444.15
6.2	Hotels & restaurants	1138.78	1902.11	2062.79	841.03	1416.01	1519.17	1623.35
7	Transport , storage, communication & services related to broadcasting	14977.04	24675.44	26233.61	24467.37	32788.68	38339.73	42863.73
7.1	Railways	1764.70	1508.52	1520.41	1073.32	1693.48	3813.38	4332.00
7.2	Road transport	9352.22	17701.56	18736.63	17102.58	23378.95	26422.35	29960.84
7.3	Services incidental to transport	1296.26	1313.99	1235.20	1178.19	1471.64	1590.12	1797.22
7.4	Air Transport				0.00	0.00	0.00	0.00
7.5	Storage	102.62	245.18	307.51	312.61	214.58	244.72	289.99
7.6	Communication & services related to broadcasting	2461.25	3906.19	4433.85	4800.67	6030.03	6269.16	6483.67
8	Financial services	11472.52	25597.38	28340.86	30786.90	32969.06	37319.04	42618.35
9	Real estate, ownership of dwellings & professional Services	35776.55	96685.85	104810.16	103860.37	127089.03	147455.90	169908.75
10	Public Administration	5634.46	12731.80	14189.47	14639.82	16380.46	19064.48	20263.23
11	Other Services	11961.79	31703.89	36504.88	33454.53	37976.15	44487.77	50388.06
	Tertiary	**111447.51**	**269110.35**	**294699.82**	**274084.89**	**328355.72**	**384536.14**	**437109.62**
12	**Total NSVA at basic prices**	**247688.59**	**553963.09**	**584134.12**	**562148.77**	**660440.42**	**751894.44**	**830940.66**
13	Taxes on products	33212.10	81351.99	87750.86	99864.00	131601.22	146899.40	169514.12
14	Subsidy on products	9748.21	6260.49	6708.26	10464.11	13157.02	13764.47	14578.21
15	**NSDP**	**271152.48**	**629054.59**	**665176.72**	**651548.66**	**778884.62**	**885029.37**	**985876.56**

Source : Department of Economic and Statistical Affairs, Haryana.
P : Provisional Estimates
Q : Quick Estimates
A : Advance Estimates

STATE INCOME

Net State Value Added by Economic Activity at Constant (2011-12) Prices

Table 12.5 (₹ crore)

Sr. No.	Item	2011-12	2018-19	2019-20	2020-21	2021-22 (P)	2022-23 (Q)	2023-24 (A)
1	2	3	4	5	6	7	8	9
1	**Agriculture, livestock, forestry and fishing**	**60908.65**	**77489.18**	**81564.95**	**79871.20**	**78716.58**	**81524.14**	**85101.74**
1.1	Crops	37656.09	38098.36	37823.28	37488.11	34764.06	36188.20	37878.19
1.2	Livestock	18642.73	34256.95	38032.21	36598.69	38118.46	39248.95	40506.02
1.3	Forestry & logging	3852.31	3703.29	4255.64	4198.32	4221.62	4436.57	4612.08
1.4	Fishing & aquaculture	757.53	1430.58	1453.81	1586.07	1612.46	1650.41	2105.45
2	Mining & Quarrying	104.15	666.59	1119.50	864.21	531.04	414.94	449.86
	Primary	**61012.80**	**78155.77**	**82684.45**	**80735.41**	**79247.62**	**81939.07**	**85551.60**
3	Manufacturing	44547.29	97867.43	92621.43	84581.56	97479.40	104811.14	111698.16
4	Electricity, gas, water supply & other utility services	2290.48	1742.95	1942.97	1710.81	1980.75	2292.22	2419.94
5	Construction	28390.51	33659.13	33604.89	30399.35	35723.63	38639.42	42146.25
	Secondary	**75228.28**	**133269.50**	**128169.29**	**116691.72**	**135183.77**	**145742.77**	**156264.35**
6	Trade, repair, hotels & restaurants	31625.15	65030.97	69718.16	54516.22	58288.50	64141.73	73705.14
6.1	Trade & repair services	30486.37	63436.06	68014.29	53822.80	57268.63	63144.33	72624.92
6.2	Hotels & restaurants	1138.78	1594.90	1703.87	693.41	1019.88	997.40	1080.22
7	Transport , storage, communication & services related to broadcasting	14977.04	20227.00	20726.33	16787.15	20261.92	21519.31	24132.29
7.1	Railways	1764.70	959.67	461.23	-160.37	203.87	406.26	917.57
7.2	Road transport	9352.22	14068.78	14645.80	11746.54	14416.37	15234.92	17204.40
7.3	Services incidental to transport	1296.26	1912.95	2025.50	2034.34	2103.01	2220.05	2308.19
7.4	Air Transport				0.00	0.00	0.00	0.00
7.5	Storage	102.62	112.78	120.84	132.55	127.67	109.54	112.38
7.6	Communication & services related to broadcasting	2461.25	3172.82	3472.96	3034.10	3410.99	3548.53	3589.76
8	Financial services	11472.52	20435.04	21608.58	23344.26	23247.01	28293.58	29135.21
9	Real estate, ownership of dwellings & professional Services	35776.55	65796.34	67842.16	62418.00	73120.37	77782.70	84508.74
10	Public Administration	5634.46	8809.71	9417.92	9178.56	9728.97	10533.20	10488.97
11	Other Services	11961.79	20589.75	22081.97	18647.17	21034.60	22891.73	24068.53
	Tertiary	**111447.51**	**200888.81**	**211395.11**	**184891.34**	**205681.37**	**225162.25**	**246038.89**
12	**Total NSVA at basic prices**	**247688.59**	**412314.09**	**422248.85**	**382318.47**	**420112.77**	**452844.10**	**487854.83**
13	Taxes on products	33212.10	70755.38	71130.31	62247.73	68790.03	74717.06	82200.19
14	Subsidy on products	9748.21	4685.74	4889.54	7214.94	8485.66	8426.18	8687.32
15	**NSDP**	**271152.48**	**478383.74**	**488489.63**	**437351.26**	**480417.14**	**519134.97**	**561367.70**

Source : Department of Economic and Statistical Affairs, Haryana.

P : Provisional Estimates

Q : Quick Estimates

A : Advance Estimates

STATE INCOME

Indices of Net State Domestic Product (2011-12=100) by Broad Sectors

Table 12.6

Particulars	Year						
	2011-12	2018-19	2019-20	2020-21	2021-22 (P)	2022-23 (Q)	2023-24 (A)
1	2	3	4	5	6	7	8
Net State Domestic Product							
(i) At Current Prices	100.0	232.0	245.3	240.3	287.2	326.4	363.6
(ii) At Constant (2011-12) Prices	100.0	176.4	180.2	161.3	177.2	191.5	207.0
Net State Value Added							
(i) At Current Prices	100.0	223.7	235.8	227.0	266.6	303.6	335.5
(ii) At Constant (2011-12) Prices	100.0	166.5	170.5	154.4	169.6	182.8	197.0
(A) Primary Sector							
(i) At Current Prices	100.0	187.2	201.8	212.5	223.4	240.0	260.6
(ii) At Constant (2011-12) Prices	100.0	128.1	135.5	132.3	129.9	134.3	140.2
(B) Secondary Sector							
(i) At Current Prices	100.0	226.8	221.1	210.5	260.3	293.6	312.1
(ii) At Constant (2011-12) Prices	100.0	177.2	170.4	155.1	179.7	193.7	207.7
(C) Tertiary Sector							
(i) At Current Prices	100.0	241.5	264.4	245.9	294.6	345.0	392.2
(ii) At Constant (2011-12) Prices	100.0	180.3	189.7	165.9	184.6	202.0	220.8
Per Capita Net State Domestic Product							
(i) At Current Prices	100.0	210.2	219.2	211.7	249.5	279.6	307.1
(ii) At Constant (2011-12) Prices	100.0	159.9	161.0	142.1	153.9	164.0	174.9

Source : Department of Economic and Statistical Affairs, Haryana and press release of NSO, New Delhi dated 5th Jan, 2024.

P : Provisional Estimates

Q : Quick Estimates

A : Advance Estimates

STATE INCOME

Percentage change in GSVA of Haryana and India by Broad Sectors at Constant (2011-12) Prices

Table 12.7

Sector	Year						
	2017-18	2018-19	2019-20	2020-21	2021-22 (P)	2022-23 (Q)	2023-24 (A)
1	2	3	4	5	6	7	8
HARYANA STATE							
Primary	6.8	8.3	5.9	-1.8	-1.4	2.0	4.5
Secondary	3.7	13.4	-2.8	-7.3	14.3	7.8	7.2
Tertiary	5.6	8.5	5.0	-10.5	11.3	9.5	9.0
Total GSVA	5.2	10.0	2.6	-7.9	9.7	7.6	7.6
Total GSDP	5.5	10.6	2.3	-9.0	9.7	7.9	8.0
INDIA							
Primary	4.5	1.6	4.8	2.4	3.9	4.0	2.6
Secondary	7.1	5.9	-1.3	-0.2	12.0	4.4	7.9
Tertiary	6.3	7.2	6.4	-8.2	8.8	9.5	7.7
Total GVA	6.2	5.8	3.9	-4.2	8.8	7.0	6.9
Total GDP	6.8	6.5	3.9	-5.8	9.1	7.2	7.3

Source : Department of Economic and Statistical Affairs, Haryana and National Statistical Office, New Delhi.
P : Provisional Estimates
Q : Quick Estimates
A : Advance Estimates

STATE INCOME

Per Capita Income of various States and Indian Union at Current Prices

(In ₹)

Table 12.8 (1st August, 2023)

Sr. No.	State	2011-12	2018-19	2019-20	2020-21	2021-22	2022-23
1	2	3	4	5	6	7	8
1	Andhra Pradesh	69000	154031	160341	163746	192587	219518
2	Arunachal Pradesh	73540	155103	182171	181684	205645	NA
3	Assam	41142	81034	90123	90482	102965	118504
4	Bihar	21750	40715	44175	42083	47498	54111
5	Chhattisgarh	55177	102024	106603	104788	120704	133898
6	Goa	259444	423716	435949	431351	472070	NA
7	Gujarat	87481	197457	212428	207324	241930	NA
8	Haryana@	106085	223022	232530	224587	264729	296592
9	Himachal Pradesh	87721	174804	186559	177924	201271	222227
10	Jharkhand	41254	75421	75016	69963	84059	91874
11	Karnataka	90263	205245	221431	221310	265623	301673
12	Kerala	97912	205437	208879	194432	233855	NA
13	Madhya Pradesh	38497	92337	101909	103654	121594	140583
14	Maharashtra	99597	182865	189889	183704	215233	NA
15	Manipur	39762	73795	78574	75784	91560	NA
16	Meghalaya	60013	82653	87653	90751	103335	112737
17	Mizoram	57654	164708	195365	173521	198962	NA
18	Nagaland	53010	109198	122759	119781	125887	NA
19	Odisha	48387	98005	104633	103203	128181	149902
20	Punjab	85577	149974	154385	150620	168705	181716
21	Rajasthan	57192	106604	115360	115122	135962	156149
22	Sikkim	158667	375773	412627	415045	463509	519964
23	Tamil Nadu	93112	194373	206165	209628	242253	275583
24	Telangana	91121	209848	231326	225663	270839	312398
25	Tripura	47155	113016	121456	118401	137472	159419
26	Uttar Pradesh	32002	62350	65660	61434	73048	83565
27	Uttarakhand	100314	186195	190543	184002	211657	233565
28	West Bengal	51543	103920	110313	106510	124798	141373
29	Andaman & Nicobar Islands	89100	204254	219653	205368	229080	NA
30	Chandigarh	158967	307812	330703	290671	333932	NA
31	Delhi	185001	338730	355798	331112	389529	444768
32	Jammu & Kashmir-U.T.	51775	98738	101868	101540	120790	136771
33	Puducherry	119649	204140	217937	208453	251344	NA
	India**	63462	125946	132341	127065	148524	172276

Source : Department of Economic and Statistical Affairs, Haryana and National Statistical Office, New Delhi.

* : For years 2011-12 and 2018-19 information relates to J&K and Ladakh and for the years 2019-20 to 2022-23 relates to UT of J&K.

* * : As on 5th January, 2024

NA : Not Available

@ : As on 6th February, 2024

STATE INCOME

Per Capita Income of Various States and Indian Union at Constant (2011-12) Prices

(In ₹)

Table 12.9 (1st August, 2023)

Sr. No.	State	2011-12	2018-19	2019-20	2020-21	2021-22	2022-23
1	2	3	4	5	6	7	8
1	Andhra Pradesh	69000	108853	110587	105880	117464	123526
2	Arunachal Pradesh	73540	99570	113081	106002	111776	NA
3	Assam	41142	59943	61519	61304	65726	69826
4	Bihar	21750	29092	29798	26820	28679	31280
5	Chhattisgarh	55177	75438	76749	73259	78377	83511
6	Goa	259444	308753	313973	298527	310201	NA
7	Gujarat	87481	154887	164060	156285	170384	NA
8	Haryana@	106085	169604	170765	150754	163285	173973
9	Himachal Pradesh	87721	136292	140944	134111	143639	152376
10	Jharkhand	41254	56133	55658	51464	56559	60033
11	Karnataka	90263	149024	156086	149030	164471	176383
12	Kerala	97912	147347	147951	132531	148810	NA
13	Madhya Pradesh	38497	59005	60452	56320	61534	65023
14	Maharashtra	99597	140782	142211	127970	138490	NA
15	Manipur	39762	48106	49267	44449	49602	NA
16	Meghalaya	60013	60132	61755	60522	63295	65114
17	Mizoram	57654	119022	130741	116229	129785	NA
18	Nagaland	53010	70218	73361	68272	70020	NA
19	Odisha	48387	75421	76462	73357	81178	87361
20	Punjab	85577	115592	118487	113025	118227	123614
21	Rajasthan	57192	73975	76643	73140	80545	86134
22	Sikkim	158667	240743	248691	237212	246526	259938
23	Tamil Nadu	93112	141844	144845	143482	154557	166727
24	Telangana	91121	146777	153286	140703	158202	169006
25	Tripura	47155	82313	83985	79123	85210	91853
26	Uttar Pradesh	32002	42333	43061	39735	43420	47066
27	Uttarakhand	100314	150179	150820	137987	149015	158245
28	West Bengal	51543	68195	69559	63562	69890	75561
29	Andaman & Nicobar Islands	89100	154233	161564	146995	163138	NA
30	Chandigarh	158967	227231	239289	209368	219778	NA
31	Delhi	185001	257597	260559	234569	252024	271019
32	Jammu & Kashmir-U.T.	51775	69183	68437	65444	72574	77891
33	Puducherry	119649	155466	153166	135586	155246	NA
	India**	63462	92133	94420	86054	92583	98374

Source : Department of Economic and Statistical Affairs, Haryana and National Statistical Office, New Delhi.

* : For years 2011-12 and 2018-19 information relates to J&K and Ladakh and for the years 2019-20 to 2022-23 relates to UT of J&K.

* * : As on 5th January, 2024

NA : Not Available

@ : As on 6th February, 2024

SECTION XIII

GROSS FIXED CAPITAL FORMATION IN HARYANA

Gross fixed capital formation in Haryana consists of additions to the assets of producers of tangible reproducible goods which have an expected life time use of one year or more. The main objective of these estimates is to assess the pace of development brought out as a result of investment both in public and private sectors. These estimates also provide insight as to the quantum of expenditure that has been made for the creation of capital assets during the year. For estimating the gross fixed capital formation, the entire economic activities have been classified into thirteen sectors, viz. agriculture, forestry, fishing, mining and quarrying, registered manufacturing and un-registered manufacturing, construction, electricity, gas and water supply, transport, storage and communication, trade, hotels and restaurants, banking and insurance, real estate and ownership of dwellings (residential part only), public administration and other Services.

Table 13.1 and 13.2 - Gross Fixed Capital Formation in Haryana by industry of use at current and constant (2004-2005) prices, respectively.

Table 13.3 and 13.4 - Gross Fixed Capital Formation in Haryana by type of institutions at current and constant (2004-2005) prices, respectively.

Table 13.5 and 13.6 - Gross Fixed Capital Formation in Haryana by type of assets at current and constant (2004-2005) prices, respectively.

GROSS FIXED CAPITAL FORMATION

Estimates of gross fixed capital formation in Haryana by industry of use

At current prices

Table 13.1 (₹ cr)

Industry	2004-05	2005-06	2011-12	2019-20	2020-21	2021-22(P)
1	2	3	4	5	6	7
1. Agriculture	1130.61 (7.8)	1300.66 (7.8)	6147.18 (12.8)	24630.63 (24.9)	25775.23 (24.6)	27177.13 (22.73)
2. Forestry	171.60 (1.2)	67.84 (0.4)	65.95 (0.1)	112.36 (0.1)	116.09 (0.1)	120.15 (0.10)
3. Fishing	3.91 (0.0)	7.74 (0.0)	6.86 (0.0)	24.97 (0.0)	27.23 (0.0)	29.89 0.02
4. Mining and quarrying	47.85 (0.3)	49.44 (0.3)	0.79 (0.0)	0.81 (0.0)	0.98 (0.0)	1.00 (0.00)
5. Manufacturing	6528.50 (45.0)	7449.55 (44.8)	19769.09 (41.2)	32283.32 (32.6)	34965.21 (33.3)	40733.50 (34.07)
5.1 Registered	3663.94	4315.72	13307.74	23467.99	25391.56	28075.84
5.2 Un-registered	2864.56	3133.83	6461.35	8815.33	9573.65	12657.66
6. Electricity, gas and water supply	1166.90 (8.0)	1580.02 (9.5)	5171.18 (10.8)	4820.83 (4.9)	5032.65 (4.8)	5580.55 (4.67)
7. Construction	355.14 (2.4)	374.30 (2.2)	1076.47 (2.3)	3469.53 (3.5)	351250 (3.3)	3698.97 (3.09)
8. Trade, hotels and restaurants	86.21 (0.6)	92.95 (0.6)	444.51 (0.9)	1768.09 (1.8)	182189 (1.7)	1907.98 (1.60)
8.1 Trade	49.70	53.49	379.11	1555.83	1625.93	1702.96
8.2 Hotels and restaurants	36.51	39.46	65.40	212.26	195.96	205.02
9. Transport, storage and communication	873.61 (6.0)	1234.45 (7.4)	3004.60 (6.3)	8109.54 (8.2)	8572.45 (8.2)	9332.80 (7.81)
9.1 Railways	49.12	315.20	257.25	2012.03	2213.23	2389.40
9.2 Transport by other means	299.88	277.94	548.25	802.81	943.67	1044.93
9.3 Storage	5.60	5.03	38.64	302.09	327.21	376.61
9.4 Communication	519.01	636.28	2160.46	4992.61	5088.34	5521.86
10. Banking and insurance	189.23 (1.3)	160.06 (1.0)	308.44 (0.6)	966.22 (1.0)	1106.92 (1.1)	1206.87 (1.01)
Real Estate, ownership of dwellings, and business services (only residential building part)	2435.16 (16.8)	2590.89 (15.6)	5674.62 (11.8)	10929.49 (11.0)	11233.24 (10.7)	11994.85 (10.03)
11. Public Administration	1347.51 (9.3)	1514.65 (9.1)	5537.07 (11.6)	9809.81 (10.0)	10642.72 (10.2)	15039.35 (12.58)
12. Other services	183.38 (1.3)	208.31 (1.3)	741.49 (1.6)	2027.82 (2.0)	2057.56 (2.0)	2731.55 (2.28)
Total	14519.61 (100.00)	16630.86 (100.00)	47948.25 (100.00)	98953.42(100.00)	104864.67 (100.00)	119554.59 (100.0)

Source : Department of Economic and Statistical Affairs, Haryana.

P : Provisional

Note : Figures in brackets are percentages to total.

GROSS FIXED CAPITAL FORMATION
Estimates of gross fixed capital formation in Haryana by industry of use
At constant prices (2004-2005)

Table 13.2 (₹ cr)

Industry	2004-05	2005-06	2011-12	2019-20	2020-21	2021-22 (P)
1	2	3	4	5	6	7
1. Agriculture	1130.61 (7.8)	1242.93 (7.7)	2916.26 (9.4)	7589.69 (15.8)	8206.43 (16.4)	8493.74 (15.40)
2. Forestry	171.60 (1.2)	65.94 (0.4)	37.19 (0.1)	50.94 (0.1)	47.98 (0.1)	48.27 (0.09)
3. Fishing	3.91 (0.0)	7.52 (0.0)	3.95 (0.0)	12.30 (0.0)	18.62 (0.0)	14.99 (0.03)
4. Mining and quarrying	47.85 (0.3)	48.32 (0.3)	0.51 (0.0)	0.41 (0.0)	0.60 (0.0)	0.58 (0.00)
5. Manufacturing	6528.50 (45.0)	7225.33 (44.8)	14258.41 (46.1)	19805.13 (41.3)	21052.65 (42.1)	23056.09 (41.81)
5.1 Registered	3663.94	4174.77	10214.32	14485.37	16624.41	17336.35
5.2 Un-registered	2864.56	3050.56	4044.09	5319.76	4428.24	5719.74
6. Electricity, gas and water supply	1166.90 (8.0)	1531.53 (9.5)	3677.15 (11.9)	3275.72 (6.8)	2850.32 (5.7)	3358.20 (6.09)
7. Construction	355.14 (2.4)	366.01 (2.3)	616.54 (2.0)	1508.17 (3.1)	1473.78 (2.9)	1520.24 (2.76)
8. Trade, hotels and restaurants	86.21 (0.6)	90.63 (0.6)	286.61 (0.9)	825.70 (1.7)	945.07 (1.9)	982.61 (1.78)
8.1 Trade	49.70	52.09	248.31	736.29	867.81	904.06
8.2 Hotels and Restaurants	36.51	38.54	38.30	89.41	77.26	78.55
9. Transport, storage and communication	873.61 (6.0)	1197.48 (7.4)	2166.59 (7.0)	4303.90 (9.0)	4956.40 (9.9)	5166.19 (9.37)
9.1 Railways	49.12	306.11	170.58	994.00	1136.37	1201.46
9.2 Transport by other means	299.88	270.63	425.98	544.58	589.00	646.51
9.3 Storage	5.60	4.90	22.01	14.80	133.92	142.30
9.4 Communication	519.01	615.84	1548.02	2750.52	3097.11	3175.92
10. Banking and insurance	189.23 (1.3)	155.49 (1.0)	224.15 (0.7)	576.75 (1.2)	582.13 (1.2)	664.78 (1.21)
11. Real estate, ownership of dwellings and business services (only residential building part)	2435.16 (16.8)	2523.81 (15.6)	3179.09 (10.3)	4540.79 (9.5)	4200.15 (8.4)	4335.85 (7.86)
12. Public Administration	1347.51 (9.3)	1470.69 (9.1)	3156.95 (10.2)	4512.51 (9.4)	4753.50 (9.5)	6182.65 (11.21)
13. Other services	183.38 (1.3)	202.76 (1.3)	434.90 (1.4)	920.09 (1.9)	973.75 (1.9)	1323.31 (2.40)
Total	14519.61 (100.00)	16128.44 (100.00)	30958.30 (100.00)	47922.10 (100.00)	50060.98 (100.00)	55147.50 (100.00)

Source : Department of Economic and Statistical Affairs, Haryana.
P : Provisional
Note : Figures in brackets are percentages to total

GROSS FIXED CAPITAL FORMATION
Estimates of gross fixed capital formation in Haryana by type of institutions
At current prices

Table 13.3 (₹ cr)

Industry	2004-05	2005-06	2011-12	2019-20	2020-21	2021-22 (P)
1	2	3	4	5	6	7
I. Public Administration	1996.71	2168.99	7160.25	15592.84	14028.91	20105.06
(a) Central Government	366.62	290.40	2099.03	3722.92	5416.55	7317.49
(b) State Government	889.55	1152.46	3150.00	6893.20	6277.41	10248.29
(c) Local Bodies	740.54	726.13	1911.22	4976.72	2334.95	2539.28
II. Departmental Enterprises	420.76	903.07	1219.20	2601.99	2749.61	3017.97
(a) Central Government	49.12	315.20	257.25	2012.03	2213.23	2389.40
(b) State Government	371.64	587.87	961.95	589.96	536.38	628.57
III. Non-Departmental Enterprises	1976.40	2313.00	8576.57	10611.97	12007.86	13294.49
(a) Central Government	799.65	682.80	3717.64	4928.77	6097.49	8328.26
(i) Non-Financial	680.18	597.86	3506.61	3019.54	3519.54	4830.39
(ii) Financial	119.47	84.94	211.03	1909.23	2577.95	3497.87
(b) State Government	1176.75	1630.20	4858.93	5683.20	5910.37	4966.23
(i) Non-Financial	1176.00	1629.42	4858.93	5683.20	5910.37	4966.23
(ii) Financial	0.75	0.78	0.00	0.00	0.00	0.00
(A) Total Public Sector	4393.87 (30.3)	5385.06 (32.4)	16956.02 (35.4)	28806.80 (29.11)	28786.38 (27.5)	36417.52 (30.46)
(B) Total of Private Sector	10125.74 (69.7)	11245.80 (67.6)	30992.23 (64.6)	70146.62 (70.89)	76078.29 (72.5)	83137.07 (69.54)
(C) Grand Total (A+B)	14519.61 (100.00)	16630.86 (100.00)	47948.25 (100.00)	98953.42 (100.00)	104864.67 (100.00)	119554.59 (100.00)

Source : Department of Economic and Statistical Affairs, Haryana.

P : Provisional

Note : Figures in brackets are percentages to total.

GROSS FIXED CAPITAL FORMATION
Estimates of gross fixed capital formation in Haryana by type of institutions
At constant prices (2004-2005)

Table 13.4 (₹ cr)

Institutions	2004-05	2005-06	2011-12	2019-20	2020-21	2021-22 (P)
1	2	3	4	5	6	7
I. Public Administration	**1996.71**	**2095.52**	**4091.90**	**6900.96**	**6213.86**	**8402.81**
(a) Central Government	366.62	282.01	1197.72	1781.32	2250.74	3006.07
(b) State Government	889.55	1115.08	1803.55	3090.91	3034.74	4415.80
(c) Local Bodies	740.54	698.43	1090.63	2028.73	928.38	980.94
II. Departmental Enterprises	**420.76**	**867.75**	**734.89**	**1253.70**	**1346.13**	**1437.21**
(a) Central Government	49.12	306.11	170.58	994.00	1136.37	1201.46
(b) State Government	371.64	561.44	564.31	259.70	209.76	235.75
III. Non-Departmental nterprises	**1976.40**	**2240.94**	**6188.67**	**5968.24**	**7273.87**	**7343.17**
(a) Central Government	799.65	660.49	2784.31	2931.35	3388.35	5069.89
(i) Non-Financial	680.18	578.27	2622.34	2696.20	3129.45	2940.55
(ii) Financial	119.47	82.22	161.97	235.14	258.90	2129.34
(b) State Government	1176.75	1580.45	3404.36	3036.88	3885.52	2273.28
(i) Non-Financial	1176.00	1579.69	3404.36	3036.88	3885.52	2273.28
(ii) Financial	0.75	0.76	0.00	0.00	0.00	0.00
(A) Total Public Sector	**4393.87** (30.3)	**5204.01** (32.3)	**11015.46** (35.6)	**14122.90** (29.47)	**14833.86** (29.63)	**17183.19** (31.16)
(B) Total of Private Sector	**10125.74** (69.7)	**10924.43** (67.7)	**19942.84** (64.4)	**33799.20** (70.53)	**35227.12** (70.37)	**37964.31** (68.84)
(C) Grand Total (A+B)	**14519.61** (100.00)	**16128.44** (100.00)	**30958.30** (100.00)	**47922.10** (100.00)	**50060.98** (100.00)	**55147.50** (100.00)

Source : Department of Economic and Statistical Affairs, Haryana.

P : Provisional

Note : Figures in brackets are percentages to total

GROSS FIXED CAPITAL FORMATION

Estimates of gross fixed capital formation in Haryana by type of assets At current prices

Table 13.5 (₹ cr)

Assets	2004-05	2005-06	2011-12	2019-20	2020-21	2021-22(P)
1	2	3	4	5	6	7
1. Buildings	5789.79 (39.9)	6877.29 (41.4)	18171.82 (37.9)	56277.77 (57.1)	52872.86 (50.4)	57360.33 (47.98)
2. Roads and Bridges	522.67 (3.6)	449.95 (2.7)	2461.95 (5.1)	5772.23 (5.8)	4395.50 (4.2)	7097.95 (5.94)
3. Other Construction	2251.65 (15.5)	1693.18 (10.2)	5905.25 (12.3)	3597.74 (3.7)	4935.20 (4.7)	5902.76 (4.94)
4. Plant and Machinery	5383.15 (37.1)	7136.46 (42.9)	20519.25 (42.8)	22528.47 (22.9)	32269.31 (30.8)	47023.27 (39.33)
5. Transport Equipment	572.35 (3.9)	473.98 (2.8)	889.98 (1.9)	10376.21 (10.5)	10391.80 (9.9)	2170.28 (1.82)
Total Gross Fixed Capital Formation	14519.61 (100.00)	16630.86 (100.00)	47948.25 (100.00)	98553.42 (100.00)	104864.67 (100.00)	119554.59 (100.00)

Estimates of gross fixed capital formation in Haryana by type of assets at Constant prices (2004-2005)

Table 13.6 (₹ cr)

Assets	2004-05	2005-06	2011-12	2019-20	2020-21	2021-22(P)
1	2	3	4	5	6	7
1. Buildings	5789.79 (39.9)	6705.04 (41.5)	9619.37 (31.1)	22471.24 (46.9)	18087.95 (36.1)	18801.36 (34.09)
2. Roads and Bridges	522.67 (3.6)	433.06 (2.7)	1392.50 (4.5)	2346.78 (4.9)	1611.25 (3.2)	2522.36 (4.57)
3. Other Construction	2251.65 (15.5)	1639.75 (10.2)	3269.81 (10.5)	1550.14 (3.2)	2016.58 (4.0)	2268.56 (4.11)
4. Plant and Machinery	5383.15 (37.1)	6888.89 (42.7)	15962.34 (51.6)	15909.27 (33.2)	23584.69 (47.1)	30100.59 (54.58)
5. Transport Equipment	572.35 (3.9)	461.70 (2.9)	714.28 (2.3)	5644.67 (11.8)	4760.51 (9.6)	1454.63 (2.64)
Total Gross Fixed Capital Formation	14519.61 (100.00)	16128.44 (100.00)	30958.30 (100.00)	47922.10 (100.00)	50060.98 (100.00)	55147.50 (100.00)

Source : Department of Economic and Statistical Affairs, Haryana.

P : Provisional

Note : Figures in brackets are percentages to total

SECTION—XIV

AGRICULTURE

Agriculture statistics regarding classification of area and production of Principal crops and yield per hectare of major crops for the State as a whole and district-wise data have been presented in this section. It also contains data on land revenue assessment, area under high yielding varieties, area under fruits and vegetables, consumption of fertilizers, agricultural machinery and implements including tractors and consolidation operations, etc. The information has been collected from Deputy Commissioners, Director of Land Records and Director of Agriculture and Farmers Welfare, Haryana and the data relates to agricultural year (1st July to 30th June.)

Area according to village papers—It is based on the returns of area prepared by village staff for revenue purposes in the districts.

Area under Forests—This includes actually forested area on the lands classed or administered as forest under any legal enactment dealing with forests whether state owned or private. Besides, the forest area along roads, railways and canals has also been included. The area under forests given in this section will not tally with that of the Forest Department shown in section XVIII, owing to the fact that certain lands though not wooded are taken as forest by the Forest Department whereas these are not treated as such by the revenue authorities.

Land not available for cultivation—This includes absolutely barren and unculturable land like mountains, deserts, etc. which cannot be brought under plough except at exorbitant cost, land covered by buildings, roads and railways and water or otherwise appropriated for non-agricultural purposes.

Other uncultivated land excluding fallow lands—This denotes land available for cultivation, either not taken up for cultivation or abandoned later on for one reason or the other and includes culturable waste, permanent pastures and other grazing lands and lands under miscellaneous trees, crops and groves.

Fallow land—It denotes cultivable land which after abandonment remains uncultivated over a long period called ‘old fallows’ and those kept uncultivated during the current year are called ’current fallows’.

Net area sown—It is the net area sown under crops, the areas sown more than once during the year being counted only once.

Total Cropped area—It includes total area covered with crops during the year. In case, different crops are raised on the same land during the year, the same area is counted more than once.

Table 14.1—classification of area of Haryana.

Table 14.2—total area and its classification in India.

Table 14.3—size wise number and area of operational holdings in Haryana.

Table 14.4—number and area of holdings by ownership and size groups in Haryana.

Table 14.5—State-wise number and area of operational holdings in India.

Table 14.6—area and production of foodgrains in Haryana.

Table 14.7—area, production and average yield of important crops in Haryana.

Table 14.8—area under High Yielding Varieties of foodgrains in Haryana.

Table 14.9—district-wise percentage, distribution of area and production of Principal Crops, in Haryana.

Table 14.10—various index numbers related to agriculture in Haryana.

Table 14.11—presents index numbers of area under various crops in Haryana.

Table 14.12—Index of agricultural production in Haryana.

Tables 14.13 and 14.14—comparative position of various States in regard to the area and production of principal crops.

Table 14.15—average yield of important crops in India.

Table 14.16—consumption of fertilizers (Nutrients) and number of tractors in Haryana.

Table 14.17—district-wise consumption of pesticides (Technical grade).

Tables 14.18 and 14.19—number of villages and area repartitioned in Haryana.

AGRICULTURE
Classification of Area in Haryana

Table 14.1 (000 ha.)

Year/District	Total area according to village papers	Land not available for Cultivation				Other uncultivated land excluding Fallow Land			
		Forests	Land put to non-agricultural uses	Barren and unculturable land	Total (4+5)	Permanent pastures and other grazing lands	Land under misc. tree crops and groves not included in net area sown	Culturable but barren land	Total (7+8+9)
1	2	3	4	5	6	7	8	9	10
1966-67	4,399	91	257	232	489	46	4	87	137
1970-71	4,802	99	309	181	490	54	3	41	98
1980-81	4,405	132	369	65	434	30	@	30	60
1990-91	4,378	169	320	97	417	23	4	21	48
2000-01	4,402	115	368	102	470	34	7	18	59
2010-11	4,370	39	522	102	624	27	11	27	65
2019-20	4,371	34	200	168	368	154	39	62	254
2020-21	4,371	32	168	171	339	153	37	65	255
2021-22 (P)	4,354	31	154	138	292	81	36	122	239
Ambala	154	1	3	0	3	2	@	0	2
Bhiwani	329	2	11	0	11	21	0	0	21
Charkhi Dadri	137	0	4	4	8	3	0	0	3
Faridabad	73	@	2	38	40	@	@	0	@
Fatehabad	253	@	1	27	28	0	0	0	0
Gurugram	120	@	1	0	1	@	@	@	@
Hisar	404	1	6	0	6	0	0	41	41
Jhajjar	191	0	9	0	9	0	0	0	0
Jind	253	1	23	1	24	1	1	2	4
Kaithal	232	1	3	1	4	0	0	31	31
Karnal	246	1	28	2	30	15	0	0	15
Kurukshetra	168	1	0	0	0	@	2	21	23
Mahendragarh	194	@	5	0	5	@	0	0	@
Nuh	148	0	25	10	35	1	0	0	1
Palwal	133	3	3	12	15	2	0	0	2
Panchkula	57	1	1	10	11	0	1	7	8
Panipat	130	1	1	1	2	5	16	1	22
Rewari	151	2	14	4	18	1	0	3	4
Rohtak	167	1	5	4	9	0	@	16	16
Sirsa	427	@	@	0	@	26	0	0	26
Sonipat	215	1	7	@	7	3	2	0	5
Yamunanagar	172	14	2	24	26	1	14	0	15

@ : Below 500 hectares.

Graph 14.1

LAND UTILISATION IN HARYANA 2021-22(P)

(Percent)

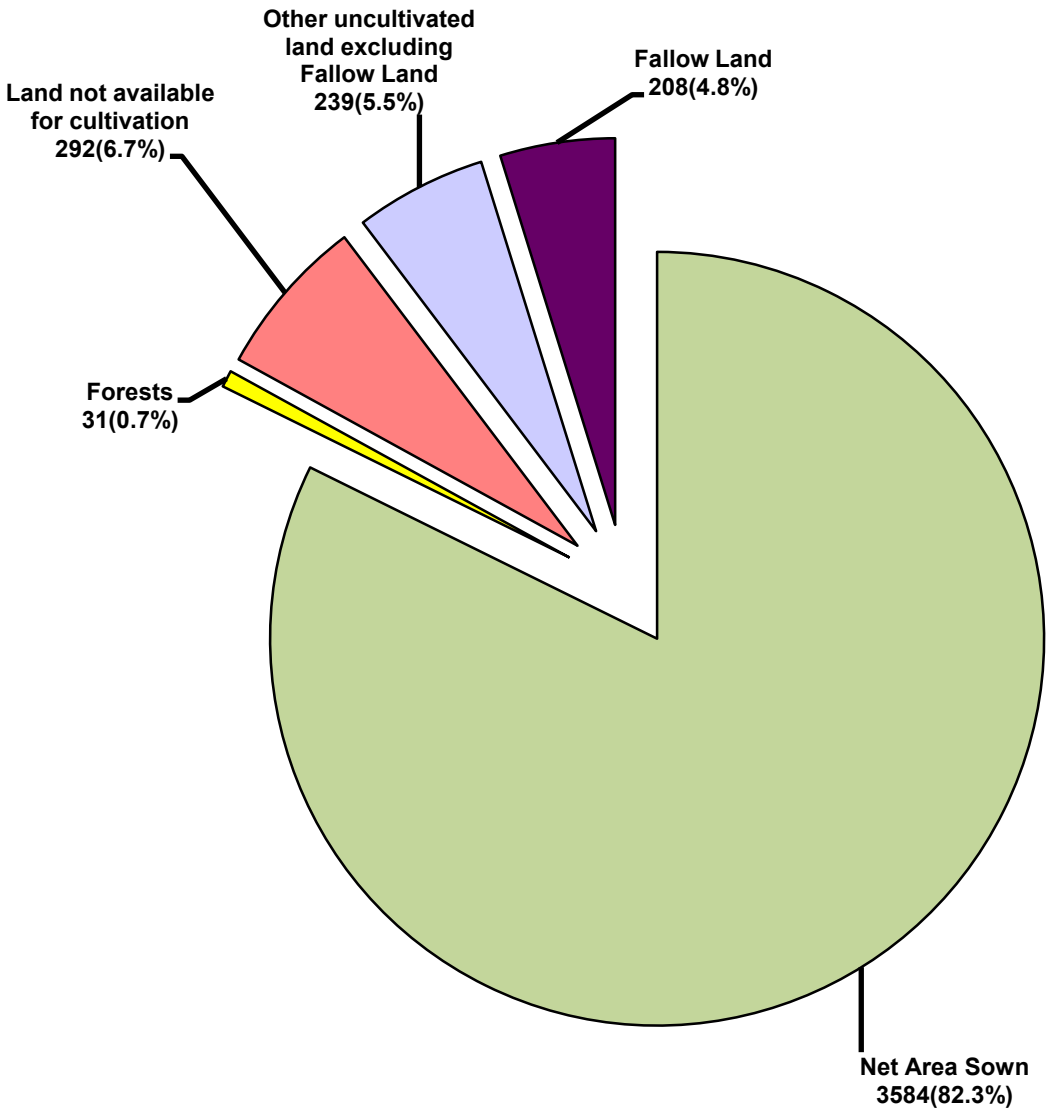

P-Provisional

AGRICULTURE

Classification of Area in Haryana

Table 14.1 (Concld.) (000 ha.)

Year/District	Fallow Land			Net area sown	Culturable area (8+9+13+14)	Area sown more than once	Total cropped area (14+16)
	Fallow lands other than current fallows	Current fallows	Total (11+12)				
1	11	12	13	14	15	16	17
1966-67	—	259	259	3,423	3,773	1,176	4,599
1970-71	—	150	150	3,565	3,759	1,392	4,957
1980-81	—	177	177	3,602	3,809	1,860	5,462
1990-91	@	169	169	3,575	3,769	2,344	5,919
2000-01	@	232	232	3,526	3,783	2,589	6,115
2010-11	3	122	125	3,518	3,681	2,987	6,505
2019-20	49	95	145	3,570	3,816	3,047	6,617
2020-21	49	85	134	3,611	3,847	2,917	6,528
2021-22 (P)	65	143	208	3,584	3,950	3,140	6,724
Ambala	0	@	@	149	149	76	224
Bhiwani	0	0	0	294	294	220	514
Charkhi Dadri	5	9	14	112	125	92	204
Faridabad	0	0	0	33	33	26	59
Fatehabad	0	0	0	225	225	214	439
Gurugram	@	@	@	118	119	83	201
Hisar	0	31	31	325	397	326	651
Jhajjar	46	17	63	120	183	111	231
Jind	0	2	2	224	229	232	456
Kaithal	0	0	0	196	227	202	398
Karnal	0	0	0	200	200	186	386
Kurukshetra	0	0	0	145	168	149	294
Mahendragarh	0	4	4	185	189	95	281
Nuh	0	2	2	110	112	79	189
Palwal	0	13	13	101	114	94	195
Panchkula	9	5	14	22	44	26	48
Panipat	5	3	8	96	121	94	190
Rewari	@	0	@	126	129	94	220
Rohtak	0	4	4	137	157	102	239
Sirsa	0	7	7	393	400	363	756
Sonipat	0	46	46	156	204	166	322
Yamunanagar	0	@	@	117	131	110	227

Source : Department of Land Records, Haryana.
Note : Totals may not tally due to rounding off the figures.
P : Provisional.

AGRICULTURE

Total Area and its Classification of Area in India

Table 14.2 (000 ha.)

State	Total Geographical Area according to Professional Surveys	Village Papers (Reporting area)	Forests	Not available for Cultivation			Other uncultivated land excluding Fallow land					
				Area put to Non-agricultural uses	Barren and Unculturable land	Total (5+6)	Permanent pastures and other grazing lands	Land under miscellaneous trees, crops and groves	Culturable waste land	Total (8+9+10)	Fallow land	Current fallows
1	2	3	4	5	6	7	8	9	10	11	12	13
Andhra Pradesh	16,297	16,132	3,688	2,074	1,336	3,410	206	155	412	773	926	1,452
Arunachal Pradesh*	8,374	7,147	6,643	25	37	62	18	34	61	113	61	33
Assam	7,844	7,844	1,853	1,305	1,217	2,522	173	219	161	553	99	117
Bihar	9,416	9,360	622	1,734	432	2,166	15	250	44	309	118	1,069
Chhattisgarh	13,519	13,788	6,307	750	287	1,037	893	3	366	1,262	256	291
Goa	370	361	125	94	--	94	1	1	5	7	4	5
Gujarat	19,624	18,810	2,119	1,420	2,077	3,496	807	4	1,901	2,712	34	663
Haryana	4,421	4,371	36	166	199	366	175	34	63	273	49	95
Himachal Pradesh	5,567	4,577	1,123	366	767	1,133	1,500	70	118	1,688	22	80
Jharkhand	7,972	7,970	2,239	736	584	1,320	131	144	369	643	1,037	1,439
Karnataka	19,179	19,050	3,073	1,511	752	2,263	871	238	390	1,499	485	925
Kerala	3,885	3,886	1,082	562	11	572	--	2	100	102	47	57
Madhya Pradesh	30,825	30,752	8,704	2,174	1,354	3,529	1,336	21	875	2,232	401	374
Maharashtra*	30,771	30,758	5,222	1,712	1,882	3,594	1,353	273	935	2,561	1,215	1,444
Manipur*	2,233	2,026	1,660	26	1	27	1	6	1	8	@	@
Meghalaya	2,243	2,196	914	143	129	272	--	166	379	545	153	58
Mizoram*	2,108	2,040	1,585	69	6	75	11	41	7	60	127	47
Nagaland	1,658	1,654	863	113	2	115	--	71	61	133	112	48
Odisha*	15,571	14,781	5,216	1,383	948	2,331	535	260	577	1,372	705	1,055
Punjab	5,036	5,033	246	510	35	545	4	10	8	22	5	88
Rajasthan	34,224	34,290	2,770	2,007	2,372	4,379	1,667	29	3,717	5,412	2,142	1,555
Sikkim*	710	441	334	10	--	10	--	4	4	8	5	7
Tamil Nadu	13,006	13,033	2,157	2,203	457	2,661	108	221	322	651	1,906	920
Telangana	11,208	11,208	2,698	836	607	1,443	281	112	162	556	566	444
Tripura	1,049	1,049	629	140	8	149	1	10	3	14	1	1
Uttarakhand	5,348	6,001	3,812	188	249	437	208	395	330	932	90	93
Uttar Pradesh	24,093	24,170	1,771	3,278	438	3,716	70	249	387	706	618	992
West Bengal	8,875	8,684	1,175	1,890	8	1,899	2	43	11	56	5	300
Other Centrally administered areas	23,321	5,129	3,085	351	346	697	112	68	178	359	52	117
All India 2019-20	**3,28,747**	**3,06,543**	**71,751**	**27,777**	**16,542**	**44,319**	**10,480**	**3,134**	**11,945**	**25,559**	**11,242**	**13,770**
All India 2018-19	**3,28,726**	**3,07,528**	**72,295**	**27,589**	**16,693**	**44,282**	**10,328**	**3,155**	**12,162**	**25,645**	**11,654**	**15,214**

AGRICULTURE
Total Area and its Classification of Area in India

Table 14.2 (Concld.) (000 ha.)

State	Total Fallow Land (12+13)	Net area Sown	Culturable area (Col. 9+10+14+15)	Area sown more than once	Total cropped area (15+17)
1	14	15	16	17	18
Andhra Pradesh	2,377	5,884	8,828	1,403	7,287
Arunachal Pradesh*	94	235	424	86	320
Assam	217	2,699	3,296	1,275	3,975
Bihar	1,186	5,077	6,557	2,220	7,297
Chhattisgarh	547	4,635	5,551	1,099	5,735
Goa	8	127	141	20	147
Gujarat	697	9,787	12,388	4,029	13,816
Haryana	145	3,552	3,794	3,066	6,617
Himachal Pradesh	102	530	821	362	892
Jharkhand	2,476	1,291	4,280	468	1,760
Karnataka	1,411	10,804	12,843	3,027	13,831
Kerala	104	2,026	2,232	560	2,586
Madhya Pradesh	775	15,512	17,183	12,765	28,277
Maharashtra*	2,659	16,722	20,589	7,134	23,856
Manipur*	@	331	338	--	331
Meghalaya	211	255	1,010	58	313
Mizoram*	174	146	368	49	195
Nagaland	160	384	676	146	530
Odisha*	1,760	4,102	6,699	568	4,670
Punjab	93	4,127	4,238	3,711	7,838
Rajasthan	3,698	18,032	25,475	9,484	27,515
Sikkim*	12	77	97	85	162
Tamil Nadu	2,827	4,738	8,108	1,204	5,942
Telangana	1,010	5,500	6,785	1,978	7,479
Tripura	2	255	270	232	487
Uttarakhand	183	638	1,545	386	1,024
Uttar Pradesh	1,610	16,368	18,614	10,741	27,109
West Bengal	305	5,250	5,608	4,850	10,100
Other Centrally Administered Area	170	818	1,234	451	1,271
All India 2019-20	**25,012**	**1,39,902**	**1,79,993**	**71,456**	**2,11,359**
All India 2018-19	**26,868**	**1,38,439**	**1,80,624**	**62,740**	**2,01,179**

Source : Economic and Statistical Adviser, Ministry of Agriculture, Govt. of India.

Note : Totals may not tally due to rounding off the figures.

* : Figures are taken from latest Agriculture Census or are estimates based on latest available year data received from the States/UTs, respectively. (@) : Relates to the area below 500 hectares.

AGRICULTURE

Number and area of operational holdings by size groups in Haryana
Agriculture Census 2015-2016

Table 14.3 (Area in ha.)

Size Group (in Ha.)	Ambala		Bhiwani		Charkhi Dadri		Faridabad		Fatehabad		Gurugram		Hisar		Jhajjar		Jind	
	Number	Area	Number	Area	Number	Area	Number	Area	Number	Area	Number	Area	Number	Area	Number	Area	Number	Area
1	2	3	4	5	6	7	8	9	10	11	12	13	14	15	16	17	18	19
Below 0.5	16,715	6,607	33,071	12,663	—	—	11,882	4,607	19,375	6,645	19,206	5,267	22,668	7,574	28,203	10,554	26,673	7,067
0.5—1.0	9,984	8,013	20,593	15,651	—	—	5,324	4,271	16,875	13,125	10,256	7,639	19,471	15,016	14,534	10,841	16,929	12,582
1.0—2.0	10,405	15,644	25,623	38,329	—	—	4,816	7,097	19,002	28,694	9,726	13,958	23,447	34,616	13,993	20,287	18,061	25,960
2.0—3.0	5,446	13,470	15,973	39,808	—	—	2,317	5,976	10,542	26,298	4,221	10,325	13,636	33,575	6,833	16,741	9,860	23,896
3.0—4.0	2,920	10,122	11,181	38,938	—	—	1,225	4,233	6,474	22,589	2,186	7,554	9,006	31,132	4,135	14,348	6,355	21,890
4.0—5.0	2,076	9,222	7,960	35,553	—	—	669	2,971	4,346	19,392	1,331	5,952	5,643	25,211	2,416	10,718	4,499	19,998
5.0—7.5	2,177	13,331	9,286	56,814	—	—	807	4,862	4,926	30,221	1,318	7,968	6,902	42,212	2,924	17,877	5,395	32,439
7.5—10.0	1,018	8,764	4,850	41,939	—	—	316	2,708	2,347	20,368	543	4,664	3,697	31,848	1,262	10,778	2,791	23,628
10.0—20.0	885	11,660	5,267	71,178	—	—	287	3,877	1,736	23,164	414	5,384	3,423	45,200	941	12,261	2,770	36,298
20.0 and Above	180	5,505	1,246	46,400	—	—	64	2,816	312	9,952	106	4,221	704	26,694	134	5,557	498	15,558
Total	51,806	1,02,338	1,35,050	3,97,272	—	—	27,707	43,419	85,935	2,00,447	49,307	72,934	1,08,597	2,93,077	75,375	1,29,962	93,831	2,19,316
Average size of Holdings	—	1.98	—	2.94	—	—	—	1.57	—	2.33	—	1.48	—	2.70	—	1.72	—	2.34

AGRICULTURE

Number and area of operational holdings by size groups in Haryana
Agriculture Census 2015-2016

Table 14.3 (Contd.) (Area in ha.)

Size Group (in Ha.)	Kaithal		Karnal		Kurukshetra		Mahendragarh		Nuh		Palwal		Panchkula		Panipat	
	Number	Area	Number	Area	Number	Area	Number	Area	Number	Area	Number	Area	Number	Area	Number	Area
1	20	21	22	23	24	25	26	27	28	29	30	31	32	33	34	35
Below 0.5	23,218	6,824	21,054	5,733	22,522	5,985	25,756	8,881	25,983	7,808	32,581	8,497	7,135	2,467	26,179	9,447
0.5—1.0	12,651	9,368	13,545	10,098	13,160	9,708	14,879	12,148	13,609	10,727	17,420	12,520	3,140	2,322	11,666	8,871
1.0—2.0	13,241	19,449	16,123	23,416	14,176	20,418	14,711	21,134	12,804	18,288	13,958	19,920	3,090	4,449	10,982	15,815
2.0—3.0	7,226	17,700	9,066	22,224	7,221	17,669	7,619	18,670	5,977	15,212	6,653	16,266	1,373	3,331	5,063	12,415
3.0—4.0	4,837	16,818	5,553	19,163	4,253	14,720	4,602	15,921	3,367	11,951	3,607	12,441	705	2,432	3,162	11,189
4.0—5.0	3,357	14,980	3,610	16,270	2,692	12,012	2,882	12,870	2,267	10,679	2,121	9,454	454	2,024	1,926	8,713
5.0—7.5	4,166	25,430	4,412	27,189	3,452	20,959	3,538	21,567	2,425	14,511	2,260	13,603	443	2,687	1,941	12,264
7.5—10.0	2,110	18,253	2,112	18,362	1,587	13,608	1,435	12,286	954	8,421	816	6,945	187	1,585	705	6,254
10.0—20.0	2,203	30,407	2,188	29,726	1,710	23,053	1,355	17,927	769	9,872	591	8,257	191	2,653	662	8,964
20.0 and Above	563	25,885	622	27,334	433	15,227	281	8,806	156	5,551	146	6,117	55	2,435	183	12,458
Total	73,572	1,85,113	78,265	1,99,517	71,206	1,53,360	77,058	1,50,210	68,311	1,13,019	80,153	1,14,019	16,773	26,386	62,469	1,06,390
Average size of Holdings	—	2.52	—	2.55	—	2.15	—	1.95	—	1.65	—	1.42	—	1.57	—	1.70

AGRICULTURE

Number and area of operational holdings by size groups in Haryana
Agriculture Census 2015-2016

Table 14.3 (Concld.) (Area in ha.)

Size Group (in Ha.)	Rewari		Rohtak		Sirsa		Sonipat		Yamunanagar		Total	
	No.	Area	No.	Area	No.	Area	No.	Area	No.	Area	No.	Area
1	36	37	38	39	40	41	42	43	44	45	46	47
Below 0.5	19,595	6,899	21,347	5,713	53,729	21,506	24,923	7,569	20,801	5,868	5,02,616	1,64,181
0.5—1.0	14,234	10,529	13,436	10,103	25,802	20,142	19,122	13,984	13,150	9,867	2,99,780	2,27,524
1.0—2.0	14,444	20,956	12,580	18,164	28,985	43,667	20,097	28,995	13,673	20,182	3,13,937	4,59,439
2.0—3.0	6,948	17,023	6,725	16,434	20,999	56,098	10,298	25,528	6,707	16,448	1,70,703	4,25,107
3.0—4.0	3,932	13,609	4,010	13,957	14,364	53,958	7,444	26,189	3,971	13,770	1,07,269	37,66,923
4.0—5.0	2,267	10,122	2,470	11,000	13,060	62,264	4,190	18,638	2,524	11,256	72,760	3,29,300
5.0—7.5	2,603	15,853	2,815	17,273	13,290	90,160	4,521	29,099	2,840	17,148	82,441	5,13,467
7.5—10.0	988	8,481	1,270	10,974	5,081	48,743	1,714	14,724	1,343	11,527	37,126	3,24,861
10.0—20.0	821	10,735	1,050	13,848	4,537	79,887	1,209	17,304	1,077	14,484	34,088	4,76,139
20.0 and Above	115	4,323	197	6,282	895	59,523	204	14,170	203	6,830	7,297	3,11,645
Total	65,947	1,18,531	65,900	1,23,749	1,80,742	5,35,948	93,722	1,96,201	66,289	1,27,380	16,28,015	36,08,587
Average size of Holdings	—	1.80	—	1.88	—	2.97	—	2.09	—	1.92	—	2.22

Source : Agriculture Census, 2015-2016.

Note : Totals may not tally due to rounding off.

Figures of Charkhi Dadri district included in district Bhiwani.

AGRICULTURE

Number and area of holdings by ownership and by size group in Haryana
Agriculture Census 2015-2016

Table 14.4 (Area in ha.)

Size Group (in Hectares)	All holdings								Scheduled Castes holdings							
	Individual Holdings		Joint Holdings		Institutional Holdings		Total Holdings		Individual Holdings		Joint Holdings		Institutional Holdings		Total Holdings	
	Number	Area	Number	Area	Number	Area	Number	Area	Number	Area	Number	Area	Number	Area	Number	Area
1	2	3	4	5	6	7	8	9	10	11	12	13	14	15	16	17
Below 0.5	2,06,278	68,899	2,92,735	93,944	3,603	1,338	5,02,616	1,64,181	4,431	1,452	3,880	1,143	0	0	8,311	2,594
0.5—1.0	1,03,252	78,435	1,94,170	1,47,097	2,358	1,993	2,99,780	2,27,524	2,339	1,839	2,814	2,237	0	0	5,153	4,076
1.0—2.0	96,589	1,41,299	2,14,772	3,14,005	2,576	4,136	3,13,937	4,59,439	2,090	3,266	3,238	5,132	0	0	5,328	8,398
2.0—3.0	49,006	1,21,616	1,20,190	2,99,797	1,507	3,695	1,70,703	4,25,107	883	2,278	1,765	4,551	0	0	2,648	6,829
3.0—4.0	28,984	1,01,839	77,366	2,71,899	919	3,185	1,07,269	3,76,923	466	1,681	988	3,560	0	0	1,454	5,241
4.0—5.0	19,253	87,591	52,842	2,38,733	665	2,976	72,760	3,29,300	245	1,118	574	2,633	0	0	819	3,751
5.0—7.5	15,400	97,832	65,690	4,07,309	1,351	8,326	82,441	5,13,467	130	792	571	3,647	0	0	701	4,439
7.5—10.0	4,771	42,998	31,493	2,74,405	862	7,457	37,126	3,24,861	23	199	221	1,922	0	0	244	2,121
10.0—20.0	2,165	32,373	30,034	4,13,289	1,887	30,477	34,088	4,76,139	7	88	124	1,499	0	0	131	1,587
20.0 and Above	380	15,047	5,458	2,08,189	1,459	88,410	7,297	3,11,645	2	41	9	223	0	0	11	264
Total	5,26,078	7,87,928	10,84,750	26,68,666	17,187	1,51,993	16,28,015	36,08,587	10,616	12,754	14,184	26,546	0	0	24,800	39,300

Source : Agriculture Census, 2015-16.

Note : Totals may not tally due to rounding off.

AGRICULTURE

State-wise number and area of operational holdings in India
Agriculture Census 2015-2016

Table 14.5

State	Number (000)	Percentage to Total	Area (000 Ha.)	Percentage to Total	Average size of Holdings (Ha.)
1	2	3	4	5	6
Andhra Pradesh	8,524	5.82	8,004	5.07	0.94
Arunachal Pradesh	113	0.08	380	0.24	3.36
Assam	2,742	1.87	2,976	1.89	1.09
Bihar	16,413	11.21	6,457	4.09	0.39
Chhattisgarh	4,011	2.74	4,992	3.16	1.24
Delhi	21	0.01	29	0.02	1.38
Goa	75	0.05	82	0.05	1.09
Gujarat	5,321	3.63	9,978	6.32	1.88
Haryana	1,628	1.11	3,609	2.29	2.22
Himachal Pradesh	997	0.68	944	0.60	0.95
Jammu & Kashmir	1,417	0.97	842	0.53	0.59
Jharkhand*	2,803	1.91	3,091	1.96	1.10
Karnataka	8,681	5.93	11,805	7.48	1.36
Kerala	7,583	5.18	1,395	0.88	0.18
Madhya Pradesh	10,003	6.83	15,670	9.93	1.57
Maharashtra*	15,285	10.44	20,506	12.99	1.34
Manipur	150	0.10	172	0.11	1.15
Meghalaya	232	0.16	300	0.19	1.29
Mizoram	90	0.06	112	0.07	1.24
Nagaland	197	0.13	956	0.61	4.85
Odisha	4,866	3.32	4,619	2.93	0.95
Punjab	1,093	0.75	3,954	2.51	3.62
Rajasthan	7,655	5.23	20,873	13.23	2.73
Sikkim	72	0.05	91	0.06	1.26
Tamil Nadu	7,938	5.42	5,971	3.78	0.75
Telangana	5,948	4.06	5,972	3.78	1.00
Tripura	573	0.39	282	0.18	0.49
Uttar Pradesh	23,822	16.27	17,450	11.06	0.73
Uttarakhand	881	0.60	747	0.47	0.85
West Bengal	7,243	4.95	5,487	3.48	0.76
All U.Ts.	80	0.05	70	0.04	0.88
All India	**1,46,454**	**100.00**	**1,57,817**	**100.00**	**1.08**

Source : All India Report on Agriculture Census, 2015-16.

Note : Totals may not tally due to rounding off.

AGRICULTURE

Area and Production of Foodgrains in Haryana

Table 14.6

Crops	Area (000 Hectare)				Production (000 Tonne)			
	2021-22	2022-23 (P)	Increase (+) or decrease (–) in col. 3 over col. 2		2021-22	2022-23 (P)	Increase (+) or decrease (–) in col. 7 over col. 6	
			Absolute	Percent			Absolute	Percent
1	2	3	4	5	6	7	8	9
Cereals								
Rice	1,534.5	1661.28	126.78	8.26	5,514.46	5921.47	407.01	7.38
Jowar	31.6	26.84	-4.76	-15.06	12.67	14.13	1.46	11.52
Bajra	493.1	526.26	33.16	6.72	1,143.85	1323.36	179.51	15.69
Maize	9.2	4.81	-4.39	-47.72	29.68	16.01	-13.67	-46.06
Wheat	2,310.7	2376.61	65.91	2.85	10,475.39	11064.25	588.86	5.62
Barley	3.2	12.87	9.67	302.19	10.56	45.99	35.43	335.51
Others	0.1		-0.10	-100.00				
Total Cereals	4,382.4	4608.67	226.27	5.16	17,186.56	18385.21	1,198.65	6.97
Pulses								
Gram	38.0	28.89	-9.11	-23.97	45.40	26.32	-19.08	-42.03
Mash	0	0.14	0.14	100.00	0	0.08	0.08	0.00
Moong	79.2	30.51	-48.69	-61.48	24.90	15.07	-9.83	-39.48
Massar	0.5	0.06	-0.44	-88.00	0.50	0.05	-0.45	-90.00
Other Pulses	8.7	4.69	-4.01	-46.09	7.60	5.15	-2.45	-32.24
Total Pulses	126.4	64.29	-62.11	-49.14	78.40	46.67	-31.73	-40.47
Total Foodgrains	4,508.8	4672.96	164.16	3.64	17,265.00	18431.88	1166.87	6.76

Source :Department of Agriculture and Farmers Welfare, Haryana.

Note : Totals may not tally due to rounding off.

P : Provisional.

Graph 14.7

PRODUCTION OF FOODGRAINS IN HARYANA

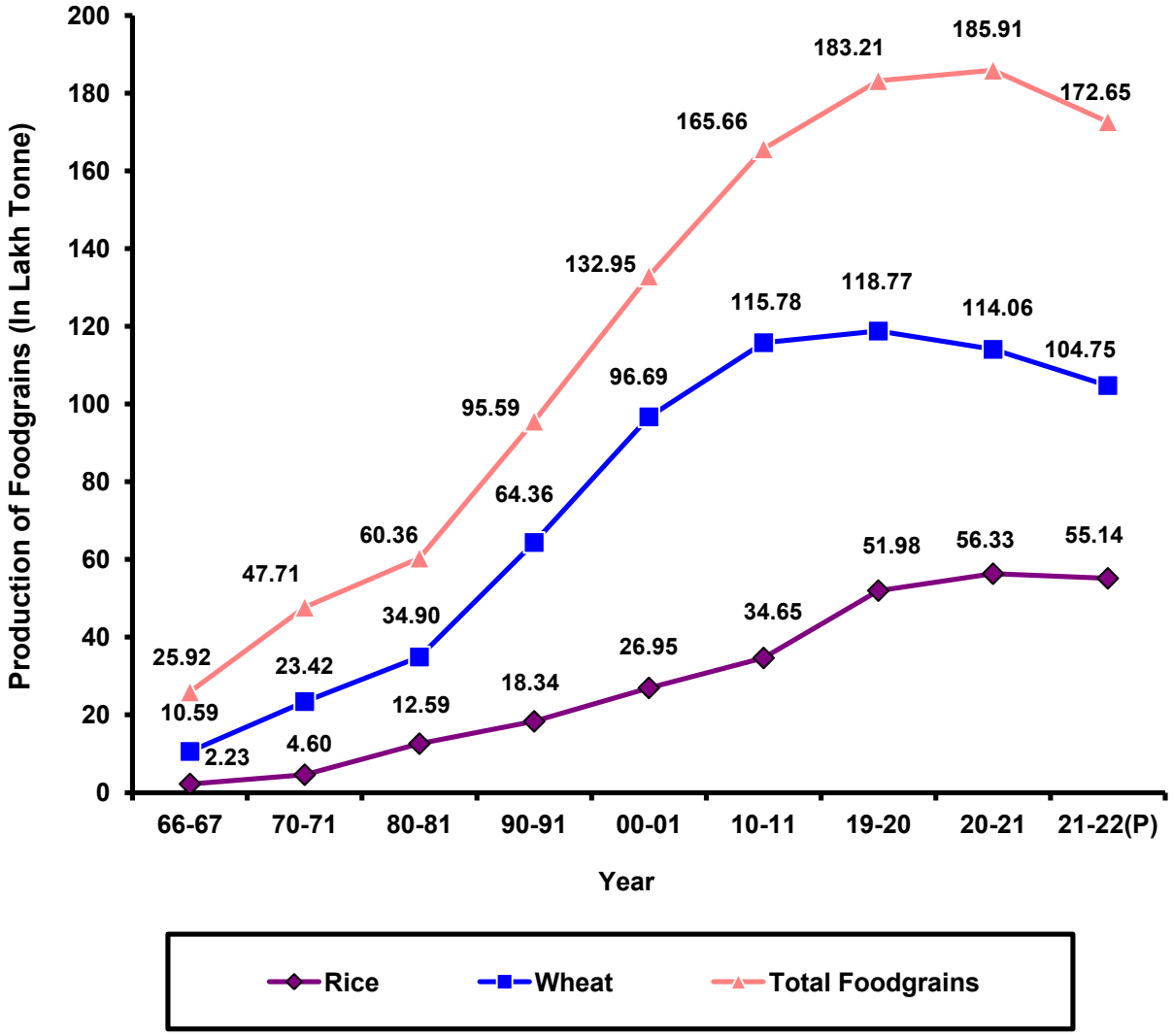

P - Provisional

AGRICULTURE

Area, production and average yield per hectare of important crops in Haryana

(Area in 000 ha.)
(Production in 000 Tonne)
(Yield in Kg. per ha.)

Table 14.7

Year/District	Foodgrains (Cereals)																	
	Rice			Jowar			Bajra			Maize			Wheat			Barley		
	A	P	Y	A	P	Y	A	P	Y	A	P	Y	A	P	Y	A	P	Y
1	2	3	4	5	6	7	8	9	10	11	12	13	14	15	16	17	18	19
1966-67	192.0	223	1,161	270.0	49	181	893.0	373	418	87.0	86	988	743.0	1,059	1,425	182.0	239	1,313
1970-71	269.2	460	1,697	207.3	57	277	879.6	826	939	114.4	130	1,142	1,129.3	2,342	2,074	108.6	124	1,150
1980-81	483.9	1,259	2,606	136.9	48	354	870.3	474	544	71.3	81	1,134	1,479.0	3,490	2,360	124.5	181	1,451
1990-91	661.2	1,834	2,775	129.4	65	497	608.6	526	864	34.8	49	1,414	1,850.1	6,436	3,479	50.5	107	2,092
2000-01	1,054.3	2,695	2,557	109.4	23	208	608.3	656	1,079	15.4	34	2,267	2,354.8	9,669	4,106	44.1	118	2,682
2010-11	1,243.3	3,465	2,788	70.8	38	535	659.6	1,183	1,792	9.6	19	1,900	2,504.0	11,578	4,624	37.3	130	3,514
2019-20	1,559.0	5,198	3,334	29.9	16	527	492.9	1,101	2,235	6.0	17	2,799	2,533.9	11,877	4,687	12.1	47	3,850
2020-21	1,525.8	5,633	3,692	32.7	15	403	594.1	1,411	2,378	9.3	28	2,963	2,354.0	11,406	4,845	9.3	31	3,345
2021-22 (P)	1,534.5	5,514	3,594	31.6	13	403	493.1	1,144	2,320	9.2	30	3,407	2,310.7	10,475	4,533	3.2	11	3,262
Ambala	93.9	386	4,107	@	@	527	0.1	@	2,318	0.2	1	3,954	87.9	361	4,107	@	@	3,237
Bhiwani	22.3	47	2,099	0	0	0	63.4	111	1,758	@	@	3,133	86.9	371	4,271	0.5	2	3,258
Charkhi Dadri	4.9	9	1,849	1.3	1	527	50.6	102	2,010	0	0	0	33.2	137	4,124	0.2	1	3,258
Faridabad	14.9	33	2,218	1.7	1	527	4.7	8	1,649	@	@	3,133	28.6	112	3,916	0.1	@	2,022
Fatehabad	129.2	524	4,057	0	0	0	2.5	6	2,281	@	@	1,627	184.2	859	4,665	0.1	@	2,875
Gurugram	4.9	13	2,779	0	0	527	36.5	99	2,710	@	@	3,133	36.1	169	4,673	0.1	@	3,708
Hisar	82.9	239	2,882	0	0	0	29.0	71	2,438	@	@	4,078	206.9	961	4,644	0.8	3	3,394
Jhajjar	38.7	104	2,685	7.5	0	0	33.9	70	2,070	0.1	1	3,133	80.3	353	4,400	0.2	1	3,825
Jind	150.7	502	3,331	0	0	0	6.7	16	2,369	@	@	3,133	205.3	957	4,660	0.1	@	4,519
Kaithal	176.1	710	4,033	@	0	0	0.4	1	2,135	@	@	3,133	176.6	816	4,623	@	@	3,237
Karnal	175.8	680	3,868	@	0	527	0.1	@	2,318	0.3	1	4,816	176.6	902	5,105	0.1	@	3,237
Kurukshetra	124.6	594	4,767	0	0	0	@	0	0	2.7	8	2,866	104.1	443	4,256	@	@	3,237
Mahendragarh	0	0	0	0.1	@	527	108.4	304	2,802	@	0	0	25.9	120	4,647	0.1	1	3,500
Nuh	8.2	21	2,544	7.4	4	527	39.9	107	2,672	@	0	0	62.1	265	4,262	0.1	@	1,212
Palwal	34.2	97	2,830	4.6	2	527	14.9	36	2,434	0.1	@	3,133	94.7	439	4,641	0.1	@	3,389
Panchkula	13.6	54	4,012	@	0	0	0.3	1	2,562	3.7	11	2,963	19.3	73	3,772	@	@	3,237
Panipat	83.3	236	2,830	@	@	527	0.6	1	2,212	0.1	@	2,213	84.0	389	4,632	@	@	3,237
Rewari	0.9	2	1,981	0.4	@	527	74.1	151	2,042	@	@	3,133	27.9	128	4,579	@	@	4,929
Rohtak	67.1	191	2,850	5.6	3	527	9.3	17	1,816	0.1	@	3,133	101.0	442	4,373	0.2	1	2,198
Sirsa	105.6	372	3,524	0.1	@	527	6.2	18	2,837	@	@	1,870	257.8	1106	4,293	0.5	2	3,664
Sonipat	114.1	305	2,676	2.9	2	527	11.3	25	2,230	0.6	2	3,305	136.8	646	4,720	@	@	2,973
Yamunanagar	88.6	395	4,454	0	0	0	0.2	@	2,318	1.3	6	4,477	94.5	426	4,510	@	@	3,,237

AGRICULTURE

Area, production and average yield per hectare of important crops in Haryana

(Area in 000 ha.)
(Production in 000 Tonne)
(Yield in Kg. per ha.)

Table 14.7 (Contd.)

Year/District	Foodgrains (Cereals)						(Foodgrains Pulses)											
	Other Cereals			Total Cereals			Gram			Mash			Moong			Massar		
	A	P	Y	A	P	Y	A	P	Y	A	P	Y	A	P	Y	A	P	Y
1	20	21	22	23	24	25	26	27	28	29	30	31	32	33	34	35	36	37
1966-67	3.0	@	—	2,370.0	2,029	—	1,062.0	531.0	500	7.9	2.8	353	13.6	4.7	343	35.1	12.4	355
1970-71	0.4	@	—	2,708.8	3,939	—	1,063.2	789.0	742	8.9	3.7	415	22.5	9.4	411	26.8	10.8	403
1980-81	1.8	@	—	3,167.7	5,533	—	721.9	455.0	629	12.5	7.6	606	4.1	2.9	713	27.4	13.1	478
1990-91	2.7	—	—	3,337.3	9,017	—	649.3	469.0	722	3.4	1.3	376	10.7	5.8	483	18.3	10.8	587
2000-01	0.2	—	—	4,186.5	13,195	—	124.5	80.0	640	1.5	0.3	148	5.3	1.2	226	6.5	5.2	798
2010-11	0.5	—	—	4,524.6	16,413	—	111.5	110.0	982	1.4	0.5	357	26.0	11.9	468	3.7	3.3	901
2019-20	—	—	—	4,633.9	18,256	—	44.0	47.1	1,071	0.3	0.1	0	23.8	15.9	666	0.9	0.6	679
2020-21	1.3	—	—	4,526.5	18,524	—	40.5	40.1	990	0.5	0.3	559	28.5	19.6	688	0.9	0.6	678
2021-22 (P)	0.1	—	—	4,382.4	17,187	—	38.0	45.4	1,194	—	—	—	79.2	24.9	314	0.5	0.5	899
Ambala	0.1	—	—	182.2	748	—	@	@	1,194	—	—	—	0	0	500	0.1	0.1	800
Bhiwani	0	—	—	173.1	531	—	16.6	16.4	989	—	—	—	42.1	0	0	0	0	0
Charkhi Dadari	0	—	—	90.2	249	—	0.3	0.6	1,844	—	—	—	3.0	2.8	916	@	@	800
Faridabad	0	—	—	50.0	154	—	@	0	0	—	—	—	0.1	0.1	500	0	0	0
Fatehabad	0	—	—	316.0	1,390	—	0.8	1.2	1,648	—	—	—	0.5	0.3	598	0	0	0
Gurugram	0	—	—	77.6	282	—	@	@	1,061	—	—	—	0.1	0.1	500	0	0	0
Hisar	0	—	—	319.6	1,273	—	11.0	15.2	1,380	—	—	—	24.3	17.0	700	@	@	800
Jhajjar	0	—	—	160.7	528	—	@	@	1,047	—	—	—	0.3	0.1	375	0	0	0
Jind	0	—	—	362.8	1,475	—	@	@	1,194	—	—	—	0.1	@	500	0	0	0
Kaithal	0	—	—	353.1	1,527	—	@	@	1,194	—	—	—	@	@	500	0	0	0
Karnal	0	—	—	352.8	1,583	—	@	@	1,194	—	—	—	@	@	500	@	@	1,000
Kurukshetra	0	—	—	231.4	1,045	—	@	0.1	1,194	—	—	—	0	0	500	@	@	1,000
Mahendragarh	0	—	—	134.5	425	—	5.7	7.1	1,243	—	—	—	4.7	2.4	503	0	0	0
Nuh	0	—	—	117.8	397	—	0.1	0.1	1,673	—	—	—	0.1	@	400	0.1	@	400
Palwal	0	—	—	148.6	576	—	0	0	0	—	—	—	0.1	@	500	@	0	400
Panchkula	0	—	—	36.8	139	—	@	@	844	—	—	—	@	@	0	0	0.1	1,000
Panipat	0	—	—	168.0	626	—	@	@	845	—	—	—	@	@	500	0.1	0.2	1,000
Rewari	0	—	—	103.4	281	—	@	@	774	—	—	—	1.8	0.9	500	0	0	0
Rohtak	0	—	—	183.3	653	—	0.1	0.1	1,469	—	—	—	0.1	0.1	700	0	0	0
Sirsa	0	—	—	370.2	1,498	—	3.3	4.5	1,346	—	—	—	1.9	1.1	599	0	0	0
Sonipat	0	—	—	265.7	980	—	@	@	2,419	—	—	—	@	@	500	0	0	0
Yamunanagar	0	—	—	184.6	827	—	0.1	0.1	1,194	—	—	—	0	0	500	0.2	0.1	1,000

AGRICULTURE

Area, production and average yield per hectare of important crops in Haryana

(Area in 000 ha.)
(Production in 000 Tonne)
(Yield in Kg. per ha.)

Table 14.7 (Contd.)

Year/District	Foodgrains (Pulses)						Total Foodgrains			Oil Seeds								
	Other Pulses			Total Pulses						Ground nut (Nuts in shell)			Sesamum			Rape Seed and Mustard		
	A	P	Y	A	P	Y	A	P	Y	A	P	Y	A	P	Y	A	P	Y
1	38	39	40	41	42	43	44	45	46	47	48	49	50	51	52	53	54	55
1966-67	31.4	12.1	—	1,150.0	563.0	—	3,520.0	2,592.0	—	11.1	11.0	998	1.7	0.5	320	198.0	80.0	404
1970-71	37.5	19.1	—	1,158.9	832.0	—	3,867.7	4,771.0	—	10.4	8.9	854	1.8	0.6	347	129.8	89.0	678
1980-81	28.9	23.9	—	794.8	502.5	—	3,962.5	6,035.5	—	6.2	7.8	1,253	3.7	1.6	430	299.6	178.0	634
1990-91	60.3	54.8	—	742.0	541.7	—	4,079.3	9,558.7	—	2.6	1.9	771	6.1	2.0	331	473.8	634.0	1,338
2000-01	19.2	13.1	—	157.0	99.8	—	4,343.5	13,294.8	—	0.3	0.2	688	3.5	1.0	295	408.8	560.0	1,369
2010-11	33.0	27.4	—	176.6	153.1	—	4,700.2	16,566.1	—	2.3	2.4	1,039	3.3	1.4	430	509.7	953.0	1,852
2019-20	5.3	1.3	—	74.3	65.0	—	4,708.2	18,321.0	—	2.7	3.1	1,133	1.6	0.8	530	641.4	1,149.9	—
2020-21	5.7	6.4	—	76.1	67.0	—	4,602.6	18,591.0	—	9.4	10.6	1,129	1.6	0.9	533	617.5	1,221.0	—
2021-22 (P)	8.7	7.6	—	126.4	78.4	—	4,508.8	17,265.4	—	14.0	15.7	1,121	3.3	1.7	521	880.5	1,684.9	—
Ambala	0	0	—	0.1	0.1	—	182.3	748.0	—	@	@	600	@	@	600	7.7	13.6	—
Bhiwani	0.5	0	—	59.2	16.4	—	232.3	547.5	—	0.2	0.2	1,000	0.1	@	500	169.7	298.1	—
Charkhi Dadri	0.3	0	—	3.6	3.4	—	93.7	252.3	—	@	0	1,000	@	@	500	77.3	148.2	—
Faridabad	0	0	—	0.1	0.1	—	50.2	154.2	—	0	0	0	0.1	@	500	1.8	3.6	—
Fatehabad	0.3	0.4	—	1.6	1.9	—	317.6	1,391.4	—	5.7	6.3	1,101	@	@	800	23.7	43.0	—
Gurugram	0.1	0	—	0.2	0.1	—	77.7	281.6	—	0	0	0	1.3	0.7	500	28.7	56.9	—
Hisar	0.2	0.2	—	32.5	32.4	—	355.1	1,305.6	—	2.6	2.8	1,081	0.1	0.1	800	107.1	205.8	—
Jhajjar	0.3	0.4	—	0.6	0.5	—	161.3	529.0	—	@	@	1,056	0.3	0.1	500	48.0	96.0	—
Jind	0.1	0.1	—	0.2	0.1	—	363.0	1,475.3	—	0	0	0	@	@	500	13.5	29.0	—
Kaithal	0.6	0.8	—	0.6	0.8	—	353.7	1,528.3	—	0	0	0	@	@	500	5.9	10.9	—
Karnal	0.2	0.2	—	0.2	0.2	—	353.0	1,583.3	—	0	0	0	0.2	0.1	600	5.4	11.0	—
Kurukshetra	1.3	0.5	—	1.3	0.6	—	232.7	1,045.3	—	0	0	0	0	0	0	10.2	15.9	—
Mahendragarh	1.8	2.2	—	12.2	11.7	—	146.7	436.3	—	0.3	0.1	500	0.1	0	0	112.5	229.3	—
Nuh	0.3	0.5	—	0.6	0.6	—	118.4	397.1	—	@	0	0	0.2	0.1	500	40.1	82.9	—
Palwal	0.1	0.1	—	0.2	0.1	—	148.7	575.7	—	0	0	0	0.1	@	500	6.5	13.7	—
Panchkula	0.9	0.4	—	0.9	0.5	—	37.8	139.3	—	@	@	600	@	@	500	1.8	2.0	—
Panipat	0.6	0.7	—	0.7	0.9	—	168.7	627.2	—	0	0	0	@	@	500	3.8	8.6	—
Rewari	0.8	0.8	—	2.6	1.7	—	106.1	283.2	—	0.1	0.2	1,211	0.6	0.3	500	85.1	165.9	—
Rohtak	0	0	—	0.2	0.2	—	183.5	653.6	—	0	0	0	0	0	500	15.0	26.3	—
Sirsa	0.2	0.2	—	5.4	5.8	—	375.6	1,504.0	—	5.1	6.1	1,199	0.1	0.2	800	104.0	203.5	—
Sonipat	0.1	0.1	—	0.1	0.1	—	265.8	979.9	—	0	0	0	0	0	600	7.1	13.5	—
Yamunanagar	0	0	—	0.3	0.2	—	184.9	827.3	—	0	0	0	0.1	0.1	500	5.6	7.2	—

AGRICULTURE

Area, production and average yield per hectare of important crops in Haryana

(Area in 000 ha.)
(Production in 000 Tonne)
(Yield in Kg. per ha.)

Table 14.7 (Contd.)

Year/District	Oil Seeds						Total Oilseeds			Cotton lint @@								
	Linseed			Other Oilseeds						American			Desi			Total		
	A	P	Y	A	P	Y	A	P	Y	A	P	Y	A	P	Y	A	P	Y
1	56	57	58	59	60	61	62	63	64	65	66	67	68	69	70	71	72	73
1966-67	0.6	0.2	—	0.6	0.3	—	212.0	92.0	—	81.0	134	300	102.0	153	289	183.0	287	—
1970-71	0.5	0.3	—	0.1	—	—	142.6	98.8	—	88.6	188	359	104.8	185	299	193.4	373	—
1980-81	0.4	0.1	—	1.3	—	—	311.2	187.5	—	211.6	480	387	104.6	163	264	316.2	643	—
1990-91	0.1	0.1	808	5.9	—	—	488.5	638.0	—	421.6	1042	421	69.0	113	278	490.6	1155	400
2000-01	@	—	—	1.4	1.6	—	414.0	562.8	—	394.1	1081	466	161.3	302	319	555.4	1383	424
2010-11	—	—	—	5.9	8.1	—	521.0	964.9	—	470.1	1,692	612	23.2	55	407	493.3	1,747	510
2019-20	0.3	0.3	2400	15.6	21.8	—	661.7	1,175.9	—	718.1	2,468	584	4.9	16	558	723.0	2,484	—
2020-21	0.4	0.3	800	14.3	24.8	—	643.2	1,257.6	—	715.1	1,800	427	4.8	12	425	719.9	1,812	—
2021-22 (P)	—	—	—	24.7	714.5	—	922.4	2,416.8	—	627.6	1,552	427	4.6	12	425	632.2	1,564	—
Ambala	—	—	—	4.2	9.5	—	11.9	23.1	—	0	0	0	0	0	0	0	0	—
Bhiwani	—	—	—	0	10.3	—	170.0	308.6	—	81.6	112	234	0.4	1	239	82.0	113	—
Charkhi Dadari	—	—	—	0	2.5	—	77.3	150.7	—	26.4	50	324	0	0	0	26.4	50	—
Faridabad	—	—	—	0	0	—	1.8	3.6	—	0.8	3	605	0	0	0	0.8	3	—
Fatehabad	—	—	—	0.1	119.6	—	29.5	168.9	—	62.4	222	605	1.0	2	469	63.4	225	—
Gurugam	—	—	—	0.1	0	—	30.0	57.6	—	4.8	15	539	0	0	0	4.8	15	—
Hisar	—	—	—	0	227.6	—	109.8	436.3	—	126.3	282	379	1.4	3	375	127.7	285	—
Jhajjar	—	—	—	0	0	—	48.3	96.1	—	11.7	38	545	0		0	11.7	37	—
Jind	—	—	—	0	0	—	13.5	29.0	—	49.7	164	560	0	0	0	49.7	164	—
Kaithal	—	—	—	0	0	—	5.9	10.9	—	5.6	19	573	0	0	0	5.6	19	—
Karnal	—	—	—	0	0	—	5.5	11.1	—	@	0	421	0	0	0	@	0	—
Kurukshetra	—	—	—	19.5	29.9	—	29.7	45.8	—	0	0	0	0	0	0	0	0	—
Mahendragarh	—	—	—	0	0.2	—	112.9	229.6	—	16.9	35	354	0	0	0	16.9	35	—
Nuh	—	—	—	0	0	—	40.3	83.0	—	3.6	12	559	0	0	0	3.6	12	—
Palwal	—	—	—	0	0.1	—	6.7	13.8	—	23.4	80	583	0		434	23.4	80	—
Panchkula	—	—	—	0.5	0.7	—	2.3	2.7	—	0	0	0	0	0	0	0	0	—
Panipat	—	—	—	0.1	0.3	—	3.9	8.9	—	0.1	@	564	0	0	0	0.1	@	—
Rewari	—	—	—	0	6.3	—	85.8	172.7	—	9.4	16	288	0	0	0	9.4	16	—
Rohtak	—	—	—	0	0	—	15.0	26.3	—	13.4	41	523	0	0	0	13.4	41	—
Sirsa	—	—	—	0	306.8	—	109.2	516.6	—	185.7	442	405	1.8	6	497	187.5	448	—
Sonipat	—	—	—	0	0	—	7.1	13.5	—	5.8	21	613	0	0	0	5.8	21	—
Yamunanagar	—	—	—	0.3	0.7	—	6.0	8.0	—	0	0	0	0	0	0	0	0	—

@@ : In thousand bales of 170 Kg. each.

Graph 14.7(A)

PRODUCTION OF SUGARCANE (GUR),OILSEEDS & COTTON (LINT)

IN HARYANA

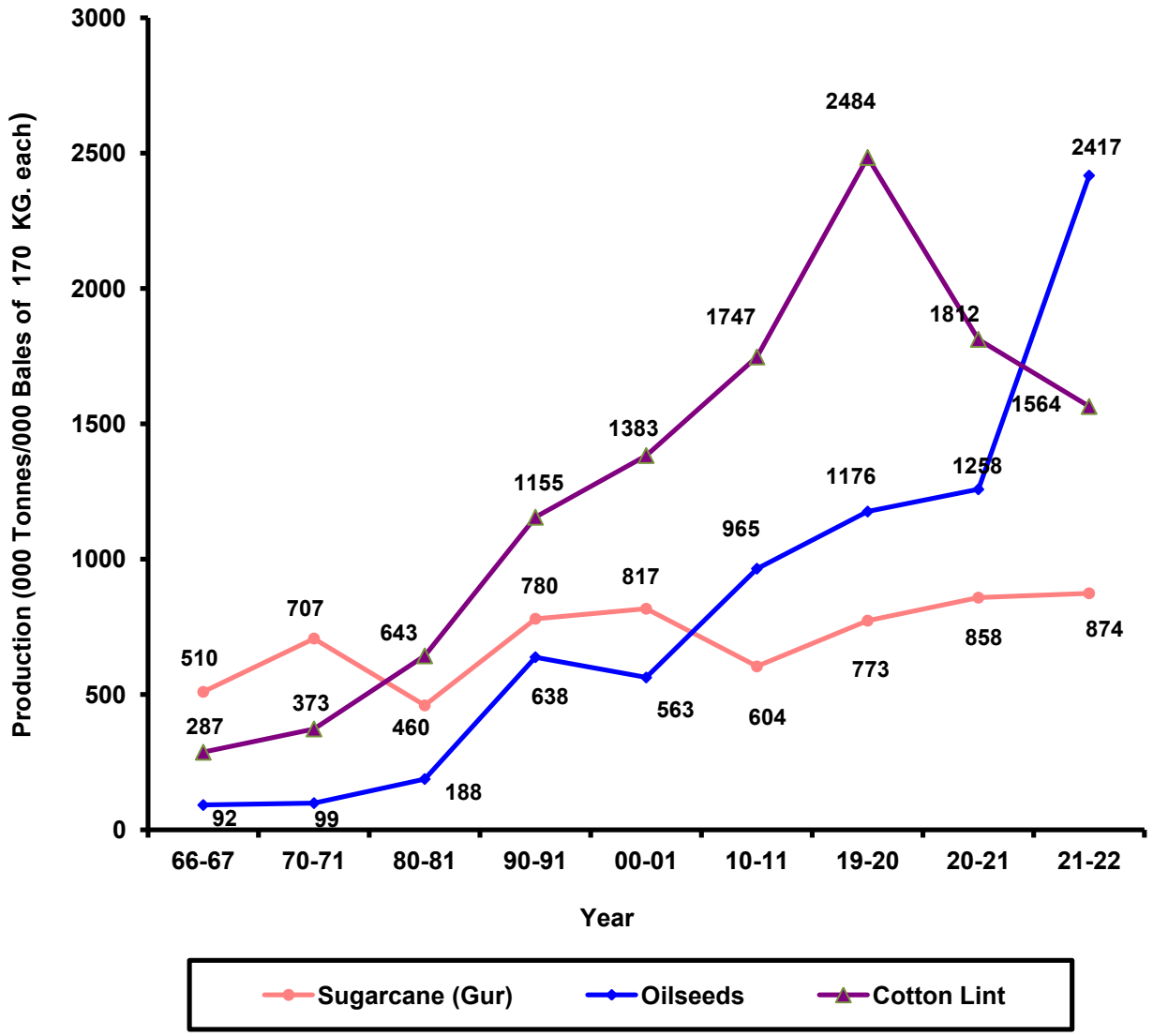

P - Provisinal

AGRICULTURE

Area, production and average yield per hectare of important crops in Haryana

(Area in 000 ha.)
(Production in 000 Tonne)
(Yield in Kg. per ha.)

Table 14.7 (Concld.)

Year/District	Sugarcane (Gur)			Tobacco		
	A	P	Y	A	P	Y
1	74	75	76	77	78	79
1966-67	150.0	510	3,400	1.03	1.3	1,271
1970-71	155.7	707	4,504	0.54	0.7	1,323
1980-81	113.1	460	4,067	0.20	0.2	854
1990-91	147.8	780	5,273	@	0.2	30
2000-01	143.0	817	5,713	@	—	—
2010-11	84.5	604	7,108	—	—	—
2019-20	96.3	773	8,028	—	—	—
2020-21	99.7	858	8,598	—	—	—
2021-22 (P)	106.7	874	8,598	—	—	—
Ambala	9.9	81	8,118	—	—	—
Bhiwani	3.0	19	6,551	—	—	—
Charkhi Dadari	1.4	13	9,492	—	—	—
Faridabad	0.3	3	8,192	—	—	—
Fatehabad	1.2	9	7,703	—	—	—
Gurugram	0	0	0	—	—	—
Hisar	2.0	17	8,355	—	—	—
Jhajjar	3.7	25	6,751	—	—	—
Jind	5.4	39	7,309	—	—	—
Kaithal	4.6	42	9,170	—	—	—
Karnal	11.2	103	9,176	—	—	—
Kurukshetra	11.6	101	8,725	—	—	—
Mahendragarh	0	0	0	—	—	—
Nuh	0.6	5	8,192	—	—	—
Palwal	4.0	32	7,970	—	—	—
Panchkula	1.2	10	8,166	—	—	—
Panipat	7.3	68	9,358	—	—	—
Rewari	@	0	0	—	—	—
Rohtak	10.2	70	6,857	—	—	—
Sirsa	0.1	0	0	—	—	—
Sonipat	8.8	68	7,728	—	—	—
Yamunanagar	20.2	169	8,367	—	—	—

Source : Department of Land Records, Haryana.

Note : (i) Total may not tally due to rounding off.

(ii) Before working out production estimates on the basis of area and yield, figures of area were rounded off to the nearest thousand hectare.

A : Area

P : Production

Y : Average Yield

@ : Less than 500 hectares / tonnes.

P : Provisional.

AGRICULTURE

Area under high yielding varieties of foodgrains in Haryana

Table 14.8 (000 ha.)

Year/District	Rice			Maize			Bajra			Wheat		
	Total	HYV	Percent	Total	HYV	Percent	Total	HYV	Percent	Total	HYV	Percent
1	2	3	4	5	6	7	8	9	10	11	12	13
1966-67	192.0	—	—	87.0	—	—	893.0	—	—	743.0	—	—
1970-71	269.2	30	11.1	114.4	14	12.2	879.6	240	27.3	1,129.3	630	55.8
1980-81	483.9	414	85.6	71.3	28	39.3	870.3	335	38.4	1,479.0	1,360	92.0
1990-91	661.2	479	72.4	34.8	16	46.0	608.6	410	67.4	1,850.1	1,829	98.9
2000-01	1,054.3	656.7	62.3	15.4	8.0	51.9	608.3	516.0	84.8	2,354.8	2295.0	97.5
2010-11	1,243.0	779.0	62.7	10.0	7.0	70.0	661.0	645.0	97.6	2,515.0	2,470.0	98.2
2020-21	1,532.4	1,323.2	86.3	6.8	6.8	100.0	555.7	555.7	100.0	2,507.0	2,507.0	100.0
2021-22	1,538.7	1380.8	89.7	4.8	4.5	95.6	504.7	498.5	98.8	2,471.0	2,471.0	100.0
2022-23 (P)	1,443.4	1,178.4	81.6	7.04	7.04	100.0	459.46	459.46	100.0	2,345.8	2,345.8	100.0
Ambala	88.6	84.0	94.8	0.24	0.24	100.0	0.08	0.08	100.0	86.8	86.8	100.0
Bhiwani	23.0	23.0	100.0	0	0	0	64.16	64.16	100.0	96.2	96.2	100.0
Charkhi Dadari	5.6	5.6	100.0	0	0	0	52.5	52.5	100.0	36.7	36.7	100.0
Faridabad	12.9	12.9	100.0	0.03	0.03	100.0	3.2	3.2	100.0	29.1	29.1	100.0
Fatehabad	132.1	132.1	100.0	0.03	0.03	100.0	2.19	2.19	100.0	181.2	181.2	100.0
Gurugram	4.5	4.5	100.0	0.02	0.02	100.0	28.4	28.4	100.0	28.6	28.6	100.0
Hisar	69.2	69.2	100.0	0.03	0.03	100.0	27.76	27.76	100.0	213.4	213.4	100.0
Jhajjar	41.2	35.0	85.0	0.11	0.11	100.0	31.7	31.7	100.0	89.4	89.4	100.0
Jind	138.1	87.0	63.0	0.03	0.03	100.0	8.4	8.4	100.0	207.3	207.3	100.0
Kaithal	166.5	134.0	80.5	0.22	0.22	100.0	0.35	0.35	100.0	172.5	172.5	100.0
Karnal	164.2	131.0	79.8	0.24	0.24	100.0	0.07	0.07	100.0	173.2	173.2	100.0
Kurukshetra	116.4	104.0	89.3	0.2	0.2	100.0	0	0	0	107.2	107.2	100.0
Mahendragarh	0	0	0	0	0	0	108.44	108.44	100.0	28.9	28.9	100.0
Nuh	4.6	3.8	82.6	0.01	0.01	100.0	29.6	29.6	100.0	62.3	62.3	100.0
Palwal	30.3	30.3	100.0	0.07	0.07	100.0	12.2	12.2	100.0	88.4	88.4	100.0
Panchkula	13.1	13.1	100.0	3.89	3.89	100.0	0.2	0.2	100.0	18.5	18.5	100.0
Panipat	75.1	28.0	37.3	0.12	0.12	100.0	0.4	0.4	100.0	81.4	81.4	100.0
Rewari	1.2	1.2	100.0	0	0	0	72.76	72.76	100.0	34.5	34.5	100.0
Rohtak	68.1	62.0	91.0	0	0	0	8.2	8.2	100.0	101.5	101.5	100.0
Sirsa	101.0	99.0	98.0	0.2	0.2	100.0	4.4	4.4	100.0	273.4	273.4	100.0
Sonipat	102.0	33.0	32.4	0.5	0.5	100.0	4.3	4.3	100.0	143.7	143.7	100.0
Yamunanagar	85.7	85.7	100.0	1.1	1.1	100.0	0.15	0.15	100.0	91.6	91.6	100.0

Source : Department of Agriculture and Farmers Welfare , Haryana.

P : Provisional, HYV- High Yielding Varieties

Note : Totals may not tally due to rounding off. .

AGRICULTURE

District-wise percentage distribution of Principal Crops in Haryana

Table 14.9

District	Total Cultivable Area (000 ha.)	Net area sown (000 ha.)	Net area sown percentage to total Cultivable Area	Net Area Irrigated		Rice		Jowar		Bajra		Maize	
				Area (000 ha.)	Percentage to Col. 3	Percent-age to Rice Area in State	Percentage to State Production	Percentage to Jowar Area in State	Percent-age to State Production	Percentage to Bajra Area in State	Percent-age to State Production	Percent-age to Maize Area in State	Percentage to State Production
1	2	3	4	5	6	7	8	9	10	11	12	13	14
Ambala	149	149	100.00	149	100.0	6.12	7.00	0.00	0.00	0.02	0.00	2.17	3.33
Bhiwani	294	294	100.00	246	83.7	1.45	0.85	0.00	0.00	12.86	9.70	0.00	0.00
Charkhi Dadri	125	112	89.60	88	78.6	0.32	0.16	4.11	7.69	10.26	8.92	0.00	0.00
Faridabad	33	33	100.00	32	97.0	0.97	0.60	5.38	7.69	0.95	0.70	0.00	0.00
Fatehabad	225	225	100.00	223	99.1	8.42	9.50	0.00	0.00	0.51	0.52	0.00	0.00
Gurugram	119	118	99.16	118	100.0	0.32	0.24	0.00	0.00	7.40	8.65	0.00	0.00
Hisar	397	325	81.86	296	91.1	5.40	4.33	0.00	0.00	5.88	6.21	0.00	0.00
Jhajjar	183	120	65.57	111	92.5	2.52	1.89	23.73	0.00	6.87	6.12	1.09	3.33
Jind	229	224	97.82	223	99.6	9.82	9.10	0.00	0.00	1.36	1.40	0.00	0.00
Kaithal	227	196	86.34	196	100.0	11.48	12.88	0.00	0.00	0.08	0.09	0.00	0.00
Karnal	200	200	100.00	200	100.0	11.46	12.33	0.00	0.00	0.02	0.00	3.26	3.33
Kurukshetra	168	145	86.31	145	100.0	8.12	10.77	0.00	0.00	0.00	0.00	29.35	26.67
Mahendragarh	189	185	97.88	118	63.8	0.00	0.00	0.32	0.00	21.98	26.57	0.00	0.00
Nuh	112	110	98.21	88	80.0	0.53	0.38	23.42	30.77	8.09	9.35	1.09	0.00
Palwal	114	101	88.60	82	81.2	2.23	1.76	14.56	15.38	3.02	3.15	1.09	0.00
Panchkula	44	22	50.00	19	86.4	0.89	0.98	0.00	0.00	0.06	0.09	40.22	36.67
Panipat	121	96	79.34	96	100.0	5.43	4.28	0.00	0.00	0.12	0.09	0.00	0.00
Rewari	129	126	97.67	126	100.0	0.06	0.04	1.27	0.00	15.03	13.20	0.00	0.00
Rohtak	157	137	87.26	128	93.4	4.37	3.46	17.72	23.08	1.89	1.49	1.09	0.00
Sirsa	400	393	98.25	386	98.2	6.88	6.75	0.32	0.00	1.26	1.57	0.00	0.00
Sonipat	204	156	76.47	156	100.0	7.44	5.53	9.18	15.38	2.29	2.19	6.52	6.67
Yamunanagar	131	117	89.31	117	100.0	5.77	7.16	0.00	0.00	0.04	0.00	14.13	20.00
Total 2021-22 (P)	3,950	3,584	90.73	3,343	93.3	100.00	100.00	100.00	100.00	100.00	100.00	100.00	100.00

AGRICULTURE

District-wise percentage distribution of Principal Crops in Haryana

Table 14.9 (Concld.)

District	Wheat		Barley		Gram		Sugarcane		Cotton		Rape seed and Mustard	
	Percentage to Wheat Area in State Percentage	Percentage to State Production	Percentage to Barley Area in State	Percentage to State Production	Percent-age to Gram Area in State	Percentage to State Production	Percent-age to Sugarcane Area in State	Percentage to State Production	Percent-age to Cotton Area in State	Percentage to State Production	Percent-age to Rape seed and Mustard Area in State	Percentage to State Production
1	15	16	17	18	19	20	21	22	23	24	25	26
Ambala	3.80	3.45	0.00	0.00	0.00	0.00	9.28	9.268	0.00	0.00	0.87	0.81
Bhiwani	3.76	3.54	15.63	18.18	43.68	36.12	2.81	2.174	12.97	7.23	19.28	17.69
Charkhi Dadri	1.44	1.31	6.25	9.09	0.79	1.32	1.31	1.487	4.18	3.20	8.78	8.80
Faridabad	1.24	1.07	3.13	0.00	0.00	0.00	0.28	0.343	0.13	0.19	0.20	0.21
Fatehabad	7.97	8.20	3.13	0.00	2.11	2.64	1.12	1.030	10.03	14.39	2.69	2.55
Gurugram	1.56	1.61	3.13	0.00	0.00	0.00	0.00	0.000	0.76	0.96	3.25	3.38
Hisar	8.95	9.17	25.00	27.27	28.95	33.48	1.87	1.945	20.20	18.22	12.16	12.21
Jhajjar	3.48	3.37	6.25	9.09	0.00	0.00	3.47	2.860	1.85	2.37	5.45	5.70
Jind	8.88	9.14	3.13	0.00	0.00	0.00	5.06	4.462	7.86	10.49	1.53	1.72
Kaithal	7.64	7.79	0.00	0.00	0.00	0.00	4.31	4.805	0.89	1.21	0.67	0.65
Karnal	7.64	8.61	3.13	0.00	0.00	0.00	10.50	11.785	0.00	0.00	0.61	0.65
Kurukshetra	4.51	4.23	0.00	0.00	0.00	0.22	10.87	11.556	0.00	0.00	1.16	0.94
Mahendragarh	1.12	1.15	3.13	9.09	15.00	15.64	0.00	0.000	2.67	2.24	12.78	13.61
Nuh	2.69	2.53	3.13	0.00	0.26	0.22	0.56	0.572	0.57	0.77	4.55	4.92
Palwal	4.10	4.19	3.13	0.00	0.00	0.00	3.75	3.661	3.70	5.12	0.74	0.81
Panchkula	0.84	0.70	0.00	0.00	0.00	0.00	1.12	1.144	0.00	0.00	0.20	0.12
Panipat	3.64	3.71	0.00	0.00	0.00	0.00	6.84	7.780	0.02	0.00	0.43	0.51
Rewari	1.21	1.22	0.00	0.00	0.00	0.00	0.00	0.000	1.49	1.02	9.67	9.85
Rohtak	4.37	4.22	6.25	9.09	0.26	0.22	9.56	8.009	2.12	2.62	1.70	1.56
Sirsa	11.16	10.56	15.63	18.18	8.68	9.91	0.09	0.000	29.66	28.64	11.81	12.08
Sonipat	5.92	6.17	0.00	0.00	0.00	0.00	8.25	7.780	0.92	1.34	0.81	0.80
Yamunanagar	4.09	4.07	0.00	0.00	0.26	0.22	18.93	19.336	0.00	0.00	0.64	0.43
Total 2021-22 (P)	100.00	100.00	100.00	100.00	100.00	100.00	100.00	100.00	100.00	100.00	100.00	100.00

Source :Department of Land Records, Haryana.

Note : Totals may not tally due to rounding off.

P : Provisional

Graph 14.10

INDEX OF AGRICULTURAL PRODUCTION IN HARYANA

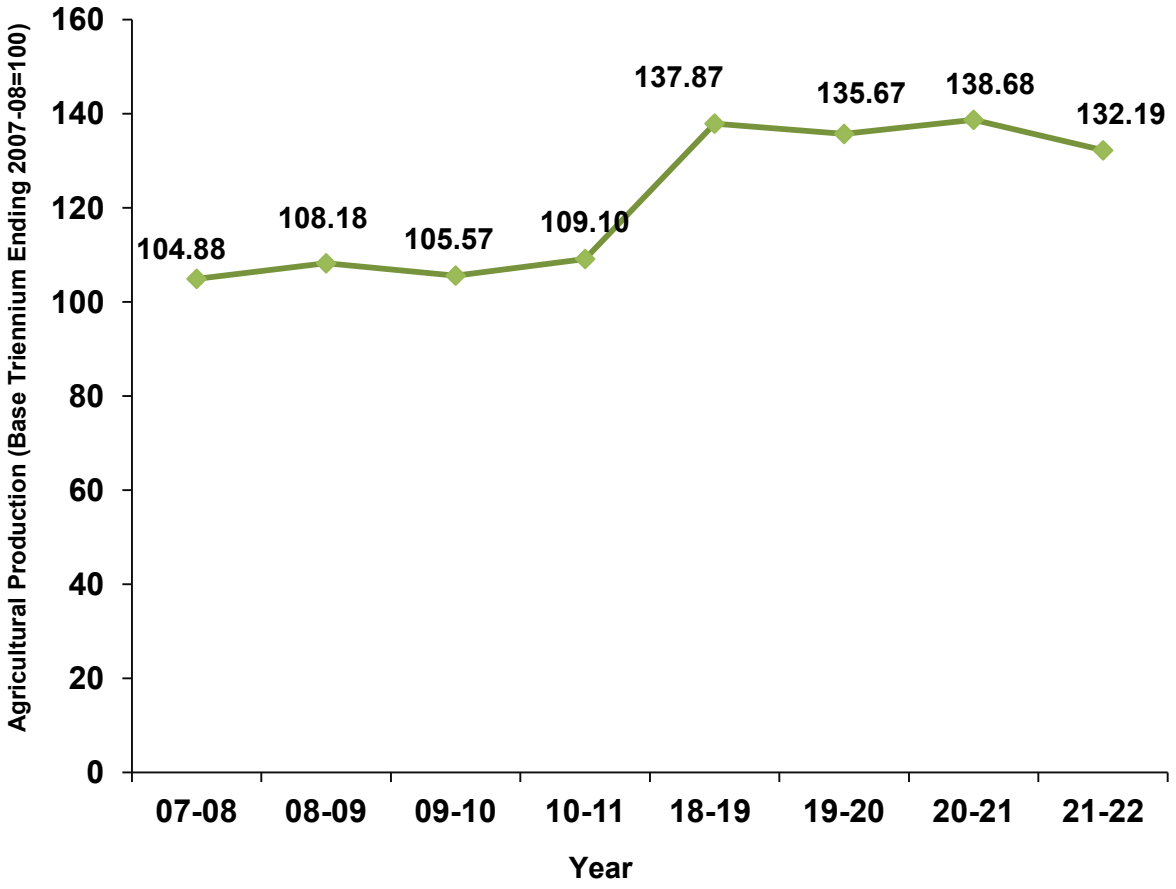

AGRICULTURE

Various index numbers relating to Agriculture in Haryana

Table 14.10 (Base: Triennium ending 2007-08=100)

Year	Index of area under crops	Index of net area sown	Index of cropping intensity	Index of cropping pattern	Index of yield	Index of productivity per hectare of net area sown	Index of agricultural production
1	2	3	4	5	6	7	8
1969-70	92.79	98.37	93.35	96.68	101.92	92.95	91.43
1980-81	100.51	99.88	101.66	101.31	104.46	106.50	106.37
1990-91*	110.07	99.13	111.00	107.76	152.70	182.71	181.12
2000-01*	116.32	97.78	127.40	118.54	161.53	227.79	222.73
2010-11**	101.45	98.51	184.91	100.00	107.55	110.75	109.10
2018-19**	113.91	101.73	190.32	100.00	121.03	135.53	137.87
2019-20**	115.67	105.57	193.69	100.00	117.29	128.51	135.67
2020-21**	112.17	100.33	180.73	100.00	123.63	138.22	138.68
2021-22**	111.23	99.22	183.17	100.00	118.84	133.22	132.19

Source : Department of Economic & Statistical Affairs, Haryana.

* : Base year 1981-82 =100.

* * : Base year 2007-08 =100.

AGRICULTURE

Index numbers of area under various crops in Haryana

Table 14.11 (Base : Triennium ending 2007-08=100)

Commodity/Group	Weight	2015-16	2016-17	2017-18	2018-19	2019-20	2020-21	2021-22
1	2	3	4	5	6	7	8	9
1. Food Grains								
(a) Cereals								
(i). Kharif								
Rice	22.97	128.50	131.54	134.95	137.33	147.96	144.80	145.18
Bajra	3.00	59.37	74.53	72.20	68.51	79.08	95.33	80.17
Maize	0.12	40.63	43.34	40.63	40.63	40.90	62.84	67.45
Jowar	0.13	59.46	59.46	52.73	44.88	33.65	36.72	28.40
Total Kharif Cereals	**26.22**	**119.85**	**124.25**	**126.93**	**128.55**	**139.02**	**138.23**	**136.80**
(ii) Rabi								
Wheat	40.48	109.51	108.06	107.55	108.53	107.72	100.07	98.23
Barley	0.36	121.06	60.53	62.01	47.24	35.73	27.34	16.30
Total Rabi Cereals	**40.84**	**109.61**	**107.65**	**107.15**	**107.99**	**107.09**	**99.43**	**97.51**
Total Cereals	**67.06**	**113.61**	**114.14**	**114.89**	**116.03**	**119.57**	**114.60**	**112.88**
(b) Pulses								
Gram	0.72	39.00	32.16	26.94	39.11	38.22	35.24	38.14
Moong	0.08	46.95	69.19	64.25	153.21	117.87	141.15	173.48
Massar	0.06	33.33	29.82	35.09	22.81	15.44	15.79	14.56
Tur	0.25	11.01	13.58	9.37	4.92	2.95	2.74	2.58
Total Pulses	**1.11**	**32.96**	**30.52**	**26.11**	**38.75**	**0.19**	**34.50**	**38.61**
Total Food Grains	**68.17**	**112.30**	**112.78**	**113.44**	**114.77**	**118.19**	**113.30**	**111.67**
2. Non-Food Grains								
(a) Oil Seeds								
Groundnut	0.02	187.50	195.83	125.00	145.83	113.75	391.25	583.33
Sesamum	0.02	131.25	67.50	37.50	60.00	59.63	60.00	116.63
Rape and Mustared	2.90	80.68	79.74	86.51	96.12	101.07	97.11	138.75
Sun Flower	0.15	89.70	85.71	49.83	99.67	90.20	121.20	129.77
Total Oil Seeds	**6.09**	**81.42**	**80.22**	**85.57**	**96.26**	**100.71**	**98.55**	**138.91**
(b) Fibres								
Cotton (Desi)	2.14	8.88	19.31	8.88	24.42	5.42	5.29	73.51
Cotton American)	14.46	296.73	121.41	145.30	151.65	157.39	156.71	125.67
Total Fibres	**16.60**	**259.63**	**108.25**	**127.71**	**135.25**	**137.79**	**137.19**	**118.94**
(c) Miscellaneous								
Potatoes	0.44	90.31	116.23	109.95	141.36	151.34	150.55	217.77
Onion	0.13	35.87	78.26	97.83	97.83	73.70	108.26	97.83
Sugarcane	5.62	67.98	74.27	83.33	79.68	70.39	72.91	78.53
Chillies (Dry)	0.17	46.67	46.67	33.33	26.67	25.33	30.00	46.67
Gowar Seed	2.73	159.38	109.65	84.40	74.63	47.36	42.31	44.64
Total Miscellaneous	9.14	95.33	86.42	84.29	80.51	66.63	67.41	74.90
Total Non-Food Grains	**31.83**	**178.35**	**96.62**	**107.18**	**112.07**	**110.26**	**109.76**	**110.31**
All Commodities	**100.00**	**133.32**	**107.63**	**111.45**	**113.91**	**115.67**	**112.17**	**111.23**

Source : Department of Economic & Statistical Affairs, Haryana.

P : Provisional

AGRICULTURE

Index number of agricultural production in Haryana

Table 14.12

Commodity/Group	Weight	2015-16	2016-17	2017-18	2018-19	2019-20	2020-21	2021-22
1	2	3	4	5	6	7	8	9
1. Food Grains—								
(a) Cereals								
(i) Kharif								
Rice	22.97	122.26	131.34	143.94	131.31	153.32	166.16	162.18
Bajra	3.00	67.85	100.52	75.03	91.78	124.92	146.73	119.53
Maize	0.12	49.51	69.90	55.34	46.60	49.25	80.10	93.96
Jowar	0.13	89.36	108.51	79.79	67.02	50.43	55.09	32.81
Total Kharif Cereals	**26.22**	**115.54**	**127.42**	**135.33**	**126.08**	**149.08**	**163.00**	**156.35**
(ii) Rabi								
Wheat	40.48	116.85	127.48	126.23	129.38	122.26	117.41	107.83
Barley	0.36	94.59	70.70	71.66	57.32	44.51	38.20	16.82
Total Rabi Cereals	**40.84**	**116.66**	**126.98**	**125.75**	**128.75**	**121.43**	**116.71**	**107.04**
Total Cereals	**67.06**	**116.22**	**127.15**	**129.50**	**127.71**	**128.93**	**134.81**	**126.32**
(b) Pulses								
Gram	0.72	36.11	63.89	48.61	86.11	65.40	55.74	74.60
Moong	0.08	91.76	102.35	105.88	370.59	280.41	346.41	401.29
Massar	0.06	21.43	18.37	15.31	1.53	91.38	93.21	81.28
Tur	0.25	187.50	16.27	14.15	155.66	49.60	46.88	43.83
Total Pulses	**1.11**	**73.43**	**53.48**	**43.18**	**117.71**	**73.77**	**76.72**	**91.57**
Total Food Grains	**68.17**	**115.52**	**125.95**	**128.09**	**127.54**	**128.50**	**133.86**	**125.75**
(a) Oil Seeds								
Groundnut	0.02	317.31	328.85	230.77	230.77	178.27	610.96	904.62
Sesamum	0.02	154.05	121.62	81.08	81.08	68.11	68.92	129.73
Rape and Mustard	5.90	112.68	129.45	151.52	171.48	157.24	146.36	230.42
Sun Flower	0.15	129.53	102.06	56.07	112.15	97.57	131.83	101.72
Total Oil Seeds	**6.09**	**113.90**	**129.40**	**149.20**	**169.92**	**155.73**	**147.27**	**229.14**
(b) Fibres								
Cotton (Desi)	2.14	4.41	22.03	1.32	3.96	11.89	89.27	135.85
Cotton (American)	14.46	275.84	132.50	18.23	227.13	279.22	203.67	152.15
Total Fibres	**16.60**	**240.85**	**118.26**	**16.05**	**198.36**	**399.73**	**188.92**	**150.05**
(c) Miscellaneous								
Potatoes	0.44	100.26	127.67	119.63	168.52	139.59	135.91	203.45
Onion	0.13	34.93	106.11	126.64	125.18	70.36	109.96	104.13
Sugarcane	5.62	80.22	91.98	107.79	95.02	86.50	95.96	98.58
Chillies (Dry)	0.17	51.33	42.21	22.81	34.22	27.38	29.66	45.17
Gowar Seed	2.73	112.04	66.76	511.88	47.12	355.91	31.32	33.08
Total Miscellaneous	**9.14**	**89.26**	**85.52**	**227.85**	**83.72**	**97.32**	**77.62**	**83.18**
Total Non-Food Grains	**31.83**	**173.03**	**110.99**	**102.34**	**160.00**	**144.16**	**148.99**	**145.98**
All Commodities	**100.00**	**133.83**	**121.19**	**119.90**	**137.87**	**135.67**	**138.68**	**132.19**

Source : Department of Economic & Statistical Affairs, Haryana.

P : Provisional

AGRICULTURE

Area under Principal Crops in India

Table 14.13 (000 ha.)

State	Foodgrains							
	Cereals							
	Rice	Wheat	Jowar	Bajra	Maize	Barley	Other Cereals	Total Cereals
1	2	3	4	5	6	7	8	9
Andhra Pradesh	2,323.50	—	120.00	31.00	301.00	—	54.96	2,830.46
Arunachal Pradesh	133.77	3.93	—	—	51.15	0.02	26.81	215.68
Assam	2,360.47	9.34	—	—	41.15	—	4.98	2,415.94
Bihar	3,020.86	2,222.50	1.23	4.22	649.19	7.56	4.93	5,910.49
Chhatisgarh	3,791.00	160.13	2.06	0.04	113.89	1.43	90.13	4,158.68
Goa	32.68	—	—	—	—	—	—	32.68
Gujarat	906.63	1,017.00	41.07	460.26	388.93	—	18.93	2,832.82
Haryana	1,327.20	2,564.00	31.28	569.20	6.63	9.26	—	4,507.57
Himachal Pradesh	68.46	333.15	0.02	0.52	267.41	20.43	2.98	692.97
Jammu & Kashmir	267.58	243.75	—	13.14	289.18	3.99	8.11	825.75
Jharkhand	1,411.00	232.76	1.87	0.13	298.15	—	18.77	1,962.68
Karnataka	1,397.10	203.00	750.00	222.00	1,726.00	—	811.00	5,109.10
Kerala	205.04	0.00	0.23	--	0.11	—	0.28	205.66
Madhya Pradesh	2,117.00	6,083.00	112.00	327.00	1,405.00	25.00	78.00	10,147.00
Maharashtra	1,560.57	1,126.20	2,078.90	687.50	1,182.24	62.95	118.60	6,816.96
Manipur	225.77	2.30	—	—	25.53	—	—	253.60
Meghalaya	107.60	0.46	—	—	18.19	—	2.89	129.14
Mizoram	35.25	—	—	—	6.95	—	—	42.19
Nagaland	218.81	3.43	0.28	0.71	69.19	0.56	9.18	302.16
Odisha	4,038.24	0.18	5.50	1.27	77.92	—	76.56	4,199.67
Punjab	2,928.00	3,530.40	—	0.40	107.80	5.90	—	6,572.50
Rajasthan	231.47	3,002.00	559.69	4,348.40	993.10	269.75	6.49	9,410.90
Sikkim	8.70	0.10	—	—	38.39	0.35	2.06	49.60
Tamil Nadu	2,036.24	—	405.42	67.41	400.21	—	107.39	3,016.67
Telangana	3,186.40	6.00	91.00	10.00	259.00	—	1.00	3,553.40
Tripura	263.79	0.03	0.19	—	21.78	—	1.62	287.41
Uttar Pradesh	5,678.00	9,852.00	174.00	907.00	773.00	157.00	12.00	17,553.00
Uttrakhand	254.00	312.00	0.19	—	20.00	22.00	137.81	746.00
West Bengal	5,585.63	193.27	—	0.07	360.81	0.25	6.98	6,147.01
Other Centrally Administered Areas	47.94	24.21	2.95	1.84	0.07	6.03	0.96	84.00
All India 2020-21 (P)	45,768.69	31,125.16	4,377.87	7,652.10	9,891.96	592.47	1,603.41	1,01,011.69
2019-20	43,662.30	31,357.02	4,82,3.76	7,542.68	9569.06	589.57	1,462.82	99,007.21

AGRICULTURE

Area under Principal Crops in India

Table 14.13 (Contd.) (000 ha.)

State	Foodgrains					Oil seeds		
	Pulses				Total food-grains	Ground-nut	Sesamum	Rape seed and mustard
	Gram	Tur	Other Pulses	Total Pulses				
1	10	11	12	13	14	15	16	17
Andhra Pradesh	469.00	231.00	544.00	1,244.00	4,074.46	870.00	36.00	1.00
Arunachal Pradesh	0.00	0.00	13.36	13.36	229.04	0.92	2.06	28.29
Assam	2.09	6.04	134.17	142.30	2,558.24	—	12.13	286.35
Bihar	51.81	14.60	382.52	448.93	6,359.43	0.78	1.14	75.14
Chhatisgarh	301.59	45.36	298.85	645.80	4,804.45	20.75	13.63	36.22
Goa	—	—	3.84	3.84	36.52	0.07	—	—
Gujarat	816.21	241.02	340.24	1,397.47	4,230.29	2,162.87	173.96	214.67
Haryana	35.69	0.82	51.06	87.57	4,595.14	9.25	1.74	647.50
Himachal Pradesh	0.33	0.01	33.71	34.05	727.03	0.02	1.94	8.28
Jammu & Kashmir	0.00	—	16.14	16.14	841.89	—	2.75	48.22
Jharkhand	265.90	235.39	347.05	848.34	2,811.02	25.50	5.65	430.73
Karnataka	713.00	1,631.10	781.91	3,126.01	8,235.11	721.00	22.00	0.40
Kerala	0.61	0.20	1.20	2.01	207.66	0.11	0.60	—
Madhya Pradesh	2,160.00	219.00	2,488.00	4,867.00	15,014.00	293.00	424.00	749.00
Maharashtra	2,231.30	1,274.02	1,023.60	4,528.92	11,345.88	308.99	28.70	24.94
Manipur	0.89	0.56	29.66	31.11	284.71	3.39	—	29.57
Meghalaya	1.87	1.19	5.28	8.34	137.48	1.06	2.39	9.89
Mizoram	—	0.40	3.89	4.29	46.48	—	0.69	0.53
Nagaland	0.76	3.21	36.47	40.44	342.60	—	3.75	27.51
Odisha	29.19	129.69	619.91	778.79	4,978.46	38.47	21.33	6.87
Punjab	2.00	1.80	28.19	31.99	6,604.49	1.50	2.50	31.60
Rajasthan	2,113.14	7.77	4,024.54	6,145.45	15,556.35	855.73	305.88	2,716.82
Sikkim	—	—	5.14	5.14	54.74	—	—	3.17
Tamil Nadu	5.64	47.33	749.94	802.91	3,819.58	409.03	52.69	0.29
Telangana	143.00	325.70	123.00	591.70	4,145.10	127.00	23.00	2.00
Tripura	0.14	4.84	21.17	26.15	313.56	2.00	5.86	7.39
Uttar Pradesh	611.00	296.00	1473.00	2,380.00	19,933.00	91.00	317.00	701.00
Uttrakhand	1.00	3.00	59.00	63.00	809.00	1.00	2.00	16.00
West Bengal	39.77	4.49	421.08	465.34	6,612.34	71.29	259.10	592.76
Other Centrally Administered Areas	0.00	0.00	2.93	2.93	86.92	0.21	0.19	3.64
All India 2020-21 (P)	9,995.92	4,724.45	14,062.85	28,783.32	1,29,795.01	6,014.95	1,722.67	6,699.76
2019-20	9,698.75	4,532.47	13756.09	27,987.31	1.26.994.53	4,825.20	1,622.60	6,856.27

AGRICULTURE

Area under Principal Crops in India

Table 14.13 (Concld.) (000 ha.)

State	Oil seed				Other crops	
	Linseed	Castor seed	Other oil seeds	Total oil seeds	Sugarcane	Cotton
1	18	19	20	21	22	23
Andhra Pradesh	0.00	16.00	19.00	942.00	55.00	606.00
Arunachal Pradesh	0.00	0.00	4.29	35.56	2.15	—
Assam	4.92	0.69	5.56	309.65	30.50	0.76
Bihar	6.37	0.08	31.76	115.27	221.12	—
Chhatisgarh	12.82	—	114.90	198.32	31.55	4.20
Goa	—	—	—	0.07	0.55	—
Gujarat	—	652.92	151.68	3,356.10	219.26	2,270.50
Haryana	—	0.79	12.29	671.57	99.00	739.60
Himachal Pradesh	0.13	—	0.52	10.89	1.47	—
Jammu & Kashmir	0.30	—	—	51.27	0.04	—
Jharkhand	45.77	0.02	5.93	513.60	0.00	—
Karnataka	1.00	4.00	461	1,209.40	443.00	820.00
Kerala	0.00	—	—	0.71	0.92	0.01
Madhya Pradesh	47.00	1.00	6,690.00	8,204.00	95.00	588.00
Maharashtra	6.60	10.30	4,345.35	4,724.88	1,142.80	4,544.60
Manipur	—	—	4.90	37.86	4.94	—
Meghalaya	0.10	0.07	0.81	14.32	0.13	7.24
Mizoram	—	—	1.24	2.46	1.38	0.02
Nagaland	5.87	0.36	28.98	66.47	4.46	0.01
Odisha	8.52	6.52	64.02	145.73	7.00	171.24
Punjab	—	—	2.40	38.00	89.30	251.60
Rajasthan	5.78	177.98	1129.85	5192.04	4.98	807.84
Sikkim	—	—	2.96	6.13	—	—
Tamil Nadu	—	5.77	5.84	473.62	127.70	112.05
Telangana	—	11.00	172.00	335.00	22.00	2,358.00
Tripura	0.00	—	—	15.25	0.86	0.61
Uttar Pradesh	26.00	—	62.00	1197.00	2,180.00	3.00
Uttrakhand	—	—	8.00	27.00	46.00	—
West Bengal	3.69	0.00	8.65	935.49	18.80	0.30
Other Centrally Administered Areas	0.00	0.00	—	4.04	1.34	0.33
All India 2020-21 (P)	174.87	887.50	13,333.94	28,833.69	4,851.23	13,285.89
2019-20	179.90	1,046.29	12,609.03	27,139.29	4,602.68	13,477.00

Source : Ministry of Agriculture, Government of India.

P : Provisional

Note :Totals may not tally due to rounding off.

AGRICULTURE

Production of Principal Crops in India

Table 14.14 (000 Tonne)

State	FOODGRAINS							
	Cereals							
	Rice	Wheat	Jowar	Bajra	Maize	Barley	Other Cereals	Total Cereals
1	2	3	4	5	6	7	8	9
Andhra Pradesh	7,882.86	—	411.39	70.71	1,780.96	—	58.51	10,204.43
Arunachal Pradesh	247.08	7.74	—	—	80.31	0.02	26.97	362.77
Assam	5,214.76	12.88	—	—	147.91	--	3.26	5,378.81
Bihar	6,746.99	6,149.67	1.31	4.78	2,084.39	14.38	4.22	15,005.74
Chhatisgarh	7,161.20	248.36	2.73	0.02	341.21	0.99	23.50	7,778.01
Goa	87.34	—	—	—	—	—	—	87.34
Gujarat	2,145.70	3,259.49	57.43	1,008.89	667.61	—	25.65	7,164.77
Haryana	4,424.88	12,394.38	16.42	1,350.14	20.06	30.96	—	18,236.84
Himachal Pradesh	140.47	570.35	0.01	0.29	729.2	32.14	2.84	1,475.30
Jammu & Kashmir	581.45	483.85	—	6.47	508.67	2.30	2.13	1,584.87
Jharkhand	2,752.86	543.96	1.23	0.08	651.79	—	16.42	3,966.34
Karnataka	4,291.75	262.07	903.53	275.50	5,362.13	—	1,390.05	12,485.03
Kerala	633.77	0.00	0.20	—	0.12	—	0.36	634.45
Madhya Pradesh	4,413.79	18,182.09	217.00	737.71	3,881.55	47.98	69.41	27,549.53
Maharashtra	3,291.66	2,071.08	1,746.61	656.56	3,520.19	48.09	110.66	11,444.85
Manipur	602.15	5.83	—	—	59.73	—	—	667.71
Meghalaya	295.85	0.90	—	—	41.83	—	2.71	341.29
Mizoram	62.19	—	—	—	12.55	—	—	74.74
Nagaland	367.39	6.29	0.27	0.72	137.53	0.58	10.32	523.10
Odisha	8,810.30	0.30	3.47	0.79	226.65	—	50.89	9,092.40
Punjab	12,783.65	17,185.99	--	0.26	395.09	22.28	—	30,387.26
Rajasthan	634.00	11,035.35	589.91	4,561.47	2,269.53	935.75	4.29	20,030.30
Sikkim	16.19	0.12	—	—	67.95	0.40	2.14	86.80
Tamil Nadu	6,881.16	—	427.22	158.89	2,564.73	—	319.15	10,351.15
Telangana	10,217.13	15.84	155.69	9.30	1,756.57	—	1.34	12,155.87
Tripura	803.12	0.06	0.16	—	42.74	—	1.30	847.38
Uttar Pradesh	15,520.02	35,506.61	274.57	2,014.45	1,818.08	488.11	9.19	55,631.03
Uttrakhand	714.88	955.34	—	—	41.48	27.98	200.86	1,940.54
West Bengal	16,524.44	594.69	0.10	0.03	2,436.08	0.54	6.85	19,562.73
Other Centrally Administered Areas	119.28	93.25	2.81	6.12	0.24	3.84	1.67	227.21
All India 2020-21 (P)	1,24,368.32	1,09,586.50	4,812.07	10,863.17	31,646.91	1,656.34	2,345.31	2,85,278.62
2019-20	1,18,870.32	1,07,860.51	4,772.11	1,0362.60	28,765.97	1,721.83	2,125.87	2,74,479.21

AGRICULTURE
Production of Principal Crops in India

Table 14.14 (Contd.) (000 Tonne)

State	FOODGRAINS					Oil seeds	
	Pulses				Total foodgrains	Groundnut	Sesamum
	Gram	Tur	Other Pulses	Total Pulses			
1	10	11	12	13	14	15	16
Andhra Pradesh	532.78	83.85	477.98	1,094.61	11,299.04	775.08	8.71
Arunachal Pradesh	0.00	0.00	14.30	14.30	377.07	0.91	1.85
Assam	1.54	5.17	101.99	108.70	5,487.51	—	8.17
Bihar	54.50	23.45	298.90	376.85	15,382.59	0.80	1.00
Chhatisgarh	267.51	27.17	152.84	447.52	8,225.52	31.62	6.08
Goa	—	—	3.75	3.75	91.09	0.16	—
Gujarat	1,279.82	285.85	243.49	1,809.16	8,973.93	4,133.64	82.28
Haryana	35.87	1.03	35.76	72.66	18,309.50	9.44	0.78
Himachal Pradesh	0.34	0.01	59.85	60.20	1,535.51	0.02	0.57
Jammu & Kashmir	0.00	—	10.08	10.08	1,594.95	—	1.11
Jharkhand	334.24	259.87	311.25	905.36	4,871.69	28.00	2.20
Karnataka	445.63	1,237.93	381.47	2,065.03	14,550.07	720.56	20.26
Kerala	0.51	0.33	1.08	1.92	636.38	0.14	0.15
Madhya Pradesh	3,214.08	285.80	1,794.82	5,294.70	32,844.23	523.42	195.04
Maharashtra	2,396.42	1,327.53	597.28	4,321.23	15,766.09	407.21	6.51
Manipur	0.82	0.57	27.98	29.37	697.09	3.01	—
Meghalaya	2.00	1.55	8.49	12.04	353.33	—	2.24
Mizoram	—	0.42	5.52	5.94	80.68	—	0.51
Nagaland	0.64	2.95	43.55	47.14	570.24	1.13	2.32
Odisha	22.56	151.22	257.39	431.17	9,523.56	77.83	5.27
Punjab	2.56	2.09	26.43	31.08	30,418.34	2.97	0.96
Rajasthan	2,265.29	6.83	1,979.9	4,252.02	24,282.31	1,930.58	126.02
Sikkim	—	—	4.95	4.95	91.75	—	—
Tamil Nadu	5.22	49.63	417.62	472.47	10,823.62	1,023.41	34.46
Telangana	238.38	252.42	98.95	589.75	12,745.62	290.26	14.88
Tripura	0.09	3.78	16.39	20.26	867.64	2.93	3.97
Uttar Pradesh	759.47	297.48	1,418.94	2,475.89	58,106.92	110.02	98.27
Uttrakhand	0.75	3.56	57.00	61.31	2,001.84	1.85	0.53
West Bengal	50.07	5.43	386.41	441.91	20,004.64	168.47	192.51
Other Centrally Administered Areas	—	—	1.77	1.77	228.98	0.61	0.15
All India 2020-21 (P)	11,911.18	4,315.90	9,236.04	25,463.12	3,10,741.74	10,244.08	816.81
2019-20	11,078.50	3,891.73	8,055.02	23,025.25	2,97,504.46	9,952.01	657.50

Note : (i) Groundnut is in nut shell.
(ii) Production of cotton is in terms of thousand bales of 170 Kg. each.

AGRICULTURE

Production of Principal Crops in India

Table 14.14 (Concld.) (000 Tonne)

State	Oil seeds					Other crops	
	Rape seed and mustard	Linseed	Castor seeds oil	Other oil seeds	Total oil seeds	Sugarcane	Cotton
1	17	18	19	20	21	22	23
Andhra Pradesh	0.64	0.00	6.46	13.71	804.60	4,138.64	1,600.55
Arunachal Pradesh	29.11	0.00	0.00	5.44	37.31	46.44	—
Assam	185.27	3.03	0.31	3.15	199.93	1,093.13	0.39
Bihar	95.50	5.40	0.08	21.36	124.14	12,109.80	—
Chhatisgarh	18.73	4.92	—	60.15	121.50	1,756.39	8.40
Goa	—	—	—	—	0.16	35.63	—
Gujarat	424.19	—	1,345.02	203.76	6,188.89	16,954.72	7,212.18
Haryana	1,313.13	—	0.67	24.63	1,348.65	8,531.72	1,822.90
Himachal Pradesh	6.76	0.07	—	0.41	7.83	22.68	—
Jammu & Kashmir	31.68	0.19	—	—	32.98	0.08	—
Jharkhand	343.72	27.69	0.01	3.31	404.93	0.00	—
Karnataka	0.08	0.45	3.58	504.20	1,249.13	42,528.00	2,320.12
Kerala	—	0.00	—	—	0.29	106.66	0.03
Madhya Pradesh	1,307.01	36.80	0.32	4,269.83	6,332.42	5,440.65	1,338.56
Maharashtra	8.98	2.12	4.33	6,289.13	6,718.28	1,05,137.60	1,015.05
Manipur	25.34	—	—	4.29	32.64	279.41	—
Meghalaya	9.26	0.06	0.07	3.58	15.21	0.39	8.65
Mizoram	0.38	—	—	1.99	2.88	42.96	0.01
Nagaland	28.06	4.77	0.24	33.64	70.16	203.02	0.02
Odisha	1.92	4.16	4.13	41.78	135.09	381.31	550.99
Punjab	50.40	—	—	4.49	58.82	7,487.00	1,022.68
Rajasthan	4,550.67	6.16	276.22	1,094.95	7,984.60	393.74	3,207.59
Sikkim	2.78	—	—	2.89	5.67	—	—
Tamil Nadu	0.07	—	1.80	3.18	1,062.92	13,284.63	243.21
Telangana	2.42	—	3.72	262.67	573.95	1,750.98	5,797.91
Tripura	6.27	0.00	—	—	13.17	48.58	0.94
Uttar Pradesh	1,008.04	14.56	—	45.33	1,276.22	1,78,339.26	6.46
Uttrakhand	14.05	—	—	9.75	26.18	3,680.00	—
West Bengal	740.95	0.98	—	9.35	1,112.26	1,418.25	0.87
Other Centrally Administered Areas	4.59	—	—	0.01	5.36	187.04	0.83
All India 2020-21 (P)	10,210.01	111.36	1,646.96	12,916.96	35,946.18	4,05,398.71	35,248.35
2019-20	9,123.64	120.67	1,842.02	11,523.38	33,219.22	3,70,500.30	36,065.00

Source : Ministry of Agriculture, Government of India.
P : Provisional
Note : Totals may not tally due to rounding off.

AGRICULTURE

Average yield of important crops in India

Table 14.15 (Kg. per ha.)

State/U.T.	Rice	Jowar	Bajra	Maize	Wheat	Barley	Gram	Sugar-cane @	Cotton (cleaned)
1	2	3	4	5	6	7	8	9	10
Andhra Pradesh	3,393	3,428	2,281	5,917	—	—	1,136	75,248	449
Arunachal Pradesh	1,847	—	—	1,570	1,970	1,000	—	21,589	—
Assam	2,209	—	—	3,594	1,379	—	739	35,845	88
Bihar	2,233	1,067	—	3,211	2,767	1,903	1,052	54,766	—
Chhatisgarh	1,889	1,326	—	2,996	1,551	694	887	55,670	340
Goa	2,673	—	—	—	—	—	—	65,382	—
Gujarat	2,367	1,398	1,134	1,717	3,205	—	1,568	77,327	540
Haryana	3,334	525	515	3,026	4,834	3,343	1,005	86,179	419
Himachal Pradesh	2,052	435	—	2,727	1,712	1,573	1,024	15,447	—
Jammu & Kashmir	2,173	—	2,192	1,759	1,985	576	—	2,223	—
Jharkhand	1,951	659	2,372	2,186	2,337	—	1,257	—	—
Karnataka	3,072	1,205	557	3,107	1,291	—	625	96,000	481
Kerala	3,091	883	—	1,074	—	—	837	1,15,810	1,156
Madhya Pradesh	2,085	1,938	492	2,763	2,989	1,919	1,488	57,270	387
Maharashtra	2,109	840	643	2,978	1,839	764	1,074	92,000	378
Manipur	2,667	—	—	2,340	2,535	--	925	56,561	--
Meghalaya	2,750	—	—	2,300	1,935	--	1,072	3,000	203
Mizoram	1,764	—	—	1,807	—	—	—	31,198	78
Nagaland	1,679	964	1,241	1,988	1,834	1,036	842	45,520	600
Odisha	2,182	631	—	2,909	1,640	—	773	54,473	547
Punjab	4,366	—	2,256	3,665	4,868	3,777	1,322	83,841	691
Rajasthan	2,739	1,054	955	2,285	3,676	3,469	1,072	79,111	675
Sikkim	1,861	—	—	1,770	1,154	1,168	—	—	—
Tamil Nadu	3,379	1,054	—	6,408	—	—	926	1,04,030	369
Telangana	3,206	1,711	—	6,782	2,640	—	1,667	79,590	418
Tripura	3,045	852	—	1,962	2,071	—	636	56,486	265
Uttar Pradesh	2,733	1,578	—	2,352	3,604	3,109	1,243	81,807	366
Uttrakhand	2,814	—	—	2,074	3,062	1,272	751	80,000	—
West Bengal	2,958	538	1,014	6,752	3,077	2,139	1,259	75,427	501
Other Centrally Administered Areas	0	0	0	0	0	0	0	0	0
All India 2020-21 (P)	**2,717**	**1,099**	**1,420**	**3,199**	**3,521**	**2,796**	**1,192**	**83,566**	**451**
2019-20	**2,722**	**989**	**1,374**	**3,006**	**3,440**	**2,920**	**1,142**	**80,497**	**455**

Source : Ministry of Agriculture, Government of India.

@ : Sugarcane in terms of Cane.

P : Provisional

Graph 14.16

CONSUMPTION OF CHEMICAL FERTILIZERS AND NUMBER OF TRACTORS IN HARYANA

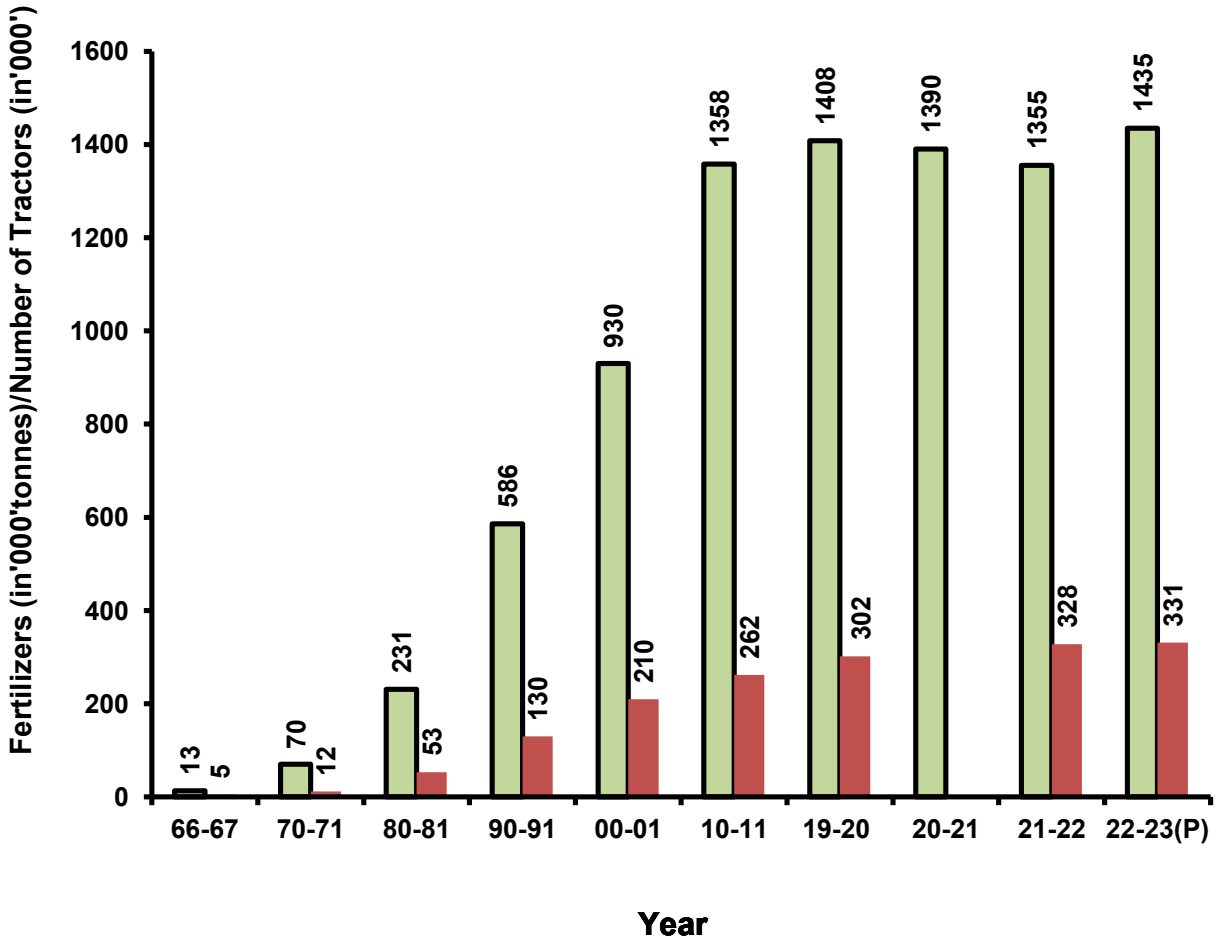

P- Provisional

Fertilizers Tractors

AGRICULTURE
Fertilizer consumption (nutrients) and number of Tractors in Haryana

Table 14.16 (Tonnes)

Year/District	Consumption				Number of Tractors
	N	P	K	Total	
1	2	3	4	5	6
1966-67	12,626	574	147	13,347	4,803
1970-71	60,972	6,860	2,228	70,060	12,312
1980-81	1,87,385	31,340	12,098	2,30,823	52,689
1990-91	4,43,245	1,38,005	5,042	5,86,292	1,30,246
2000-01	7,14,308	2,06,319	9,668	9,30,295	2,09,613
2010-11	9,74,045	3,35,950	47,627	13,57,622	2,62,236
2019-20	10,49,069	3,17,002	42,206	14,08,277	3,02,298
2020-21	10,64,951	2,82,987	42,374	13,90,312	--
2021-22	10,62,710	2,60,110	32,430	13,55,250	3,27,608
2022-23 (P)	11,01,016	3,08,764	25,607	14,35,387	3,30,769
Ambala	42,673	12,584	1,290	56,547	14,654
Bhiwani	58,936	25,903	1,556	86,395	24,373
Charkhi Dadri	645	351	0	996	8,201
Faridabad	7,741	2,795	91	10,627	3,518
Fatehabad	83,298	20,161	2,339	1,05,798	19,175
Gurugram	10,231	4,580	267	15,078	5,648
Hisar	78,422	28,033	1,326	1,07,781	28,587
Jhajjar	24,061	9,777	272	34,110	26,000
Jind	88,610	17,766	1,701	1,08,077	18,587
Kaithal	86,071	15,120	1,012	1,02,203	15,611
Karnal	98,787	22,042	3,368	1,24,197	18,242
Kurukshetra	73,493	17,912	927	92,332	15,567
Mahendragarh	30,006	11,136	805	41,947	7,579
Nuh	18,649	6,988	497	26,134	6,062
Palwal	39,077	10,543	1,673	51,293	13,270
Panchkula	6,729	1,981	142	8,852	2,545
Panipat	42,717	9,304	686	52,707	11,423
Rewari	35,516	12,260	1,254	49,030	10,104
Rohtak	45,710	10,830	423	56,963	15,140
Sirsa	1,10,326	39,287	3,560	1,53,173	32,309
Sonipat	66,067	14,696	667	81,430	19,487
Yamunanagar	53,251	14,715	1,751	69,717	14,687

Source : Departments of Agriculture and Farmers Welfare, and Irrigation & Water Resources, Haryana.
N : Nitrogenous
P : Phosphates
K : Potash
Totals may not tally due to rounding off.
Note : For the years 1974-75 to 1980-81 fertilizer year has been taken as February to January.
P : Provisional

AGRICULTURE

District-wise consumption of pesticides (Technical Grade) in Haryana

Table 14.17 (Tonnes)

District	1984-85	1990-91	2000-01	2010-11	2020-21	2021-22	2022-23 (P)
1	2	3	4	5	6	7	8
Ambala & Panchkula	596.00	689.86	299.70	310.00	305.00	304.00	305
Bhiwani & Charkhi Dadari	97.47	142	284.00	299.00	305.00	306.00	310
Faridabad & Palwal	152.04	208.	316.30	209.00	204.00	204.00	205
Fatehabad	—	—	323.80	110.00	125.00	127.00	130
Gurugram & Nuh	268.00	164	116.00	43.00	43.00	43.00	45
Hisar	339.77	687.57	271.00	420.00	460.00	462.00	465
Jhajjar	—	—	72.30	67.00	69.00	70.00	70
Jind	208.00	325.00	287.10	180.00	195.00	195.00	200
Kaithal	—	—	425.20	304.00	315.00	315.00	320
Karnal	556.40	808.17	396.20	462.00	505.00	505.00	505
Kurukshetra	524.00	828.50	307.20	240.00	250.00	252.00	255
Mahendragarh	58.28	140.57	126.50	33.00	40.00	42.00	45
Panipat	—	—	338.00	398.00	390.00	392.00	395
Rewari	—	—	176.60	7.00	13.00	14.00	15
Rohtak	136.30	127.00	85.30	48.00	48.00	49.00	50
Sirsa	360.00	680.00	599.40	360.00	355.00	356.00	356
Sonipat	312.00	363.86	334.30	280.00	283.00	283.00	285
Yamunanagar	—	—	266.10	290.00	295.00	296.00	300
Haryana State	3,608.26	5,164.53	5,025.00	4,060.00	4,200.00	4,215.00	4,256
Area covered in Haryana (000 Ha.)	—	6,420	8,798	7,110	7,100	7,105	7,105

Source : Department of Agriculture and Farmers Welfare, Haryana.
P : Provisional
Note : Figures before 1992-93 are as per old district boundaries.
Totals may not tally due to rounding off.

AGRICULTURE

Number of villages repartitioned in Haryana

Table 14.18

District	Number of revenue villages where consolidation operations have been completed				
	Upto1965-66	Upto 1980-81	2010-11* Upto 2021-22*	2022-23*	Total number of revenue villages where consolidation operations were completed by 31st March, 2023*
1	2	3	4	5	6
Ambala	1,176	1,239	707	—	707
Bhiwani	**	402	406	—	406
Faridabad	**	—	469	—	469
Gurugram	1,512	1,157	377	—	377
Hisar	979	483	512	—	512
Jind	296	355	347	—	347
Kaithal	**	**	321	—	321
Karnal	1,330	612	420	4	424
Kurukshetra	**	740	418	—	418
Mahendragarh	484	721	737	—	737
Panipat	**	**	215	—	215
Rewari	**	**	343	—	343
Rohtak	755	435	441	_	441
Sirsa	**	323	325	—	325
Sonipat	**	339	344	—	344
Yamunanagar	**	**	543	—	543
Total	**6,532**	**6,806**	**6,925**	**4**	**6,929**

Source : Department of Consolidation , Haryana.

* : Information of Panchkula, Jhajjar , Fatehabad and Charkhi Dadri districts included in Ambala, Rohtak , Hisar and Bhiwani districts respectively.

** : Districts were not in existence.

AGRICULTURE

Area Repartitioned in Haryana

Table 14.19 (000 ha.)

District	Area repartitioned				
	Area repartitioned upto the end of 1965-66	Area repartitioned upto the end of 1980-81	Area repartitioned upto the end of 2021-22	During 2022-23	Total Area repartitioned upto the end of 2022-23*
1	2	3	4	5	6
Ambala	338	365	366.370	—	366.370
Bhiwani	**	543	16417.828	—	16417.828
Faridabad	**	—	1,489.165	—	1,489.165
Gurugram	574	450	412.030	—	412.030
Hisar	1,236	619	622.110	—	622.110
Jind	239	325	325.000	—	325.000
Kaithal	**	**	3,140.000	—	3,140.000
Karnal	759	355	2,206.906	6,965	9,171.906
Kurukshetra	**	368	368.100	—	368.100
Mahendragarh	280	284	284.000	—	284.000
Panipat	**	**	10,400.000	—	10,400.000
Rewari	*	*	—	—	—
Rohtak	565	341	5,404.335	—	5,404.335
Sirsa	**	320	322.020	—	322.020
Sonipat	*	207	324.813	—	324.813
Yamunanagar	**	**	1,372.557	—	1,372.557
Total	**3,991**	**4,177**	**43,455.234**	**6,965**	**50,420.234**

Source : Department of Consolidation , Haryana.

* : Information of Panchkula, Jhajjar ,Fatehabad and Charkhi Dadari districts are included in Ambala, Rohtak ,Hisar and Bhiwani districts respectively.

** :Districts were not in existence.

SECTION—XV
HORTICULTURE

The Horticulture statistics on area and production of fruit and vegetable crops for the State as a whole and district-wise data have been presented in this section. It also contains district-wise data on area and production of spices, medicinal, mushroom and flower crops in Haryana. The information has been collected from the department of horticulture, Haryana.

Table 15.1—area and production of fruit crops.

Table 15.2—area and production of vegetable crops.

Table 15.3—area and production of spices crops.

Table 15.4—area and production of medicinal crops.

Table 15.5—area and production of mushroom crops.

Table 15.6—area and production of flower crops.

HORTICULTURE
Area and production of fruit crops

(Area in ha.)
(Prod. in MT)

Table 15.1

District	Mango		Guava		Citrus		Ber		Grapes		Aonla		Chiku		Lichi		Peach*		Pear	
	Area	Prod	Area	Prod	Area	Prod	Area	Prod	Area	Prod	Area	Prod	Area	Prod	Area	Prod	Area	Prod	Area	Prod
1	2	3	4	5	6	7	8	9	10	11	12	13	14	15	16	17	18	19	20	21
1990-91	3553	19900	1735	14500	2945	30900	1432	12000	1093	15900	0	0	0	0	0	0	0	0	0	0
2000-01	7281	42888	5728	40092	5657	44889	4490	43312	1186	7671	666	4614	517	8892	219	4489	900	8434	0	0
2010-11	8704	72831	9339	71612	17151	12999	4330	37942	50	1061	1969	11035	1286	6336	195	1100	653	4023	0	0
2020-21	9675	113418	14543	260851	23316	51782	4399	44738	42	286	2152	16363	1809	22183	244	3568	334	5755	278	4499
2021-22	9647	108770	15594	238514	24398	57088	4433	46953	42	386	2175	17092	1810	21828	266	3317	329	5380	271	4541
2022-23 (P)	7766	87218	15863.2	189714	23920	47085	4318	27634	13	145	1634	7023	1307	11431	266	3517	302	2785	208	2486
Ambala	302	2736	280	4816	52	780	3	58	0	0	10	148	42	194	15	184	28	182	10	120
Bhiwani	12	0	645	1880	2443	10236	74	515	1	0	13	0	1	0	0	0	0	0	0	0
Charkhi Dadri	1	0	130	223	363	412	19	17	0	0	30	84	2	0	0	0	0	0	0	0
Faridabad	4	20	67	9610	51	4930	9	2420	0	0	4	56	1	3	0	0	0	0	0	0
Fatehabad	2	0	824	18717	1249	30176	90	90	1	85	4	65	0	0	0	0	31	123	0	0
Gurugram	1	2	554	4002	353	4116	86	0	0	0	75	695	0	0	0	0	0	0	0	0
Hisar	44	1145	2133	8650	2337	4610	392	725	7	60	117	140	0	0	0	0	28	335	3	135
Jhajjar	0	0	881	4886	402	2865	339	1300	0	0	49	0	4	0	0	0	0	0	0	0
Jind	33	0	1673	21589	622	7761	527	3707	2	0	34	533	1	17	0	0	12	0	6	9
Kaithal	11	280	269	4590	43	690	36	630	0	0	54	1040	2	0	0	0	0	0	10	190
Karnal	60	295	185	278	77	12	24	7	0	0	6	2	8	4	6	2	11	12	8	33
Kurukshetra	145	1475	217	2354	8	48	7	119	0	0	5	97	30	263	2	31	7	173	24	574
Mahendragarh	0	0	202	1925	1469	40972	281	2510	0	0	103	1800	0	0	0	0	0	0	0	0
Nuh	17	0	1161	282	491	65	792	201	0	0	257	0	0	0	0	0	0	0	0	0
Palwal	23	0	1221	6985	422	3961	366	2277	0	0	145	125	2	0	0	0	2	0	2	0
Panchkula	705	10210	244	550	93	40	6	0	0	0	116	219	269	3580	26	1000	20	55	16	83
Panipat	206	2900	445	3000	62	2761	166	3600	0	0	45	403	1	5	6	0	27	0	2	0
Rewari	0	0	221	2088	279	2291	189	212	0	0	104	440	0	0	0	0	0	0	0	0
Rohtak	20	80	712	10070	246	3315	206	970	0	0	50	315	0	0	0	0	4	0	6	55
Sirsa	8	0	1474	62489	12548	34892	273	7426	2	0	221	176	1	0	0	0	5	0	0	0
Sonipat	157	55	1166	5350	52	1775	431	845	0	0	37	225	6	45	2	0	26	25	3	17
Yamunanagar	6015	68020	1158	15380	258	110	2	5	0	0	155	460	937	7320	209	2300	101	1880	118	1270

HORTICULTURE
Area and production of fruit crops

(Area in ha.)
(Prod. in MT)

Table 15.1 (Concld.)

District	Plum		Bael		Pomegranate		Datepalm		Water Melon		Musk Melon		Strawberry		Other		Total Fruit Crops	
	Area	Prod	Area	Prod	Area	Prod	Area	Prod	Area	Prod	Area	Prod	Are	Prod	Area	Prod	Area	Prod
1	22	23	24	25	26	27	28	29	30	31	32	33	34	35	36	37	38	39
1990-91	0	0	0	0	0	0	0	0	0	0	0	0	0	0	1884	6600	12642	99800
2000-01	0	0	0	0	0	0	0	0	0	0	0	0	0	0	4071	26769	30715	232050
2010-11	0	0	0	0	0	0	0	0	0	0	0	0	0	0	2573	20684	46250	356620
2020-21	81	1211	61	777	38.4	0	17.6	0	6236	134054	3750	66902	165	3083	4319	35546	71460	1231062
2021-22	77	1251	59	493	74	0	43	0	4524	105439	4459	7272	225	3971	4649	60556	73075	1262100
2022-23 (P)	64	622	43	154	128	4783	51	107	3931	82515	4301	62145	300	8192	4724	49166	69139.2	1010489
Ambala	25	170	0	0	0	0	0	0	52	5456	32	4204	0	0	98	930	949	19978
Bhiwani	0	0	0	16	1	8	5	0	0	167	0	2477	70	2210	332	1190	3597	18699
Charkhi Dadri	0	0	0	0	8	0	9	0	0	6250	0	560	0	0	58	85	620	7631
Faridabad	0	0	0	0	0	0	0	0	370	7150	320	4000	4	60	129	3625	959	31874
Fatehabad	0	0	5	65	13	0	2	22	239	1375	283	970	1	32	111	177	2855	51897
Gurugram	0	0	5	0	2	0	0.4	0	0	2792	0	2195	0	190	53	249	1129.4	14241
Hisar	0	0	0	0	0	0	4	0	120	3875	105	4100	160	3125	186	540	5636	27440
Jhajjar	0	0	1	16	0	0	0	0	1000	22544	900	15801	0	0	553	115	4129	47527
Jind	4	5	0	0	0.4	0	0.2	0	213	3790	154	2184	0	0	260	1939	3541.6	41534
Kaithal	0	0	0	0	0	0	0	0	0	0	250	1630	0	0	50	1260	725	10310
Karnal	4	3	1	1	0.4	0	0	0	536	11150	970	8800	2	22	77	83	1975.4	20704
Kurukshetra	14	324	0	0	0	0	0	0	94	4180	54	3590	0	0	121	1271	728	14499
Mahendragarh	0	0	0	0	20	5	8	0	50	188	15	120	0	23	134	1082	2282	48625
Nuh	0	0	5	0	2	0	0	0	429	4750	464	3993	13	27	111	0	3742	9318
Palwal	1	0	2	5	9	0	0	0	125	1125	130	1015	0	0	479	1925	2929	17418
Panchkula	10	16	0	0	0	0	0	0	20	140	4	80	0	0	148	143	1677	16116
Panipat	0	0	1	0	0	0	0	0	300	2190	260	1310	0	700	427	9077	1948	25946
Rewari	0	0	16	0	9	0	4	0	17	1718	13	2566	0	0	252	893	1104	10208
Rohtak	2	32	0	0	0	0	1.4	0	10	1520	8	745	6	470	158	860	1429.4	18432
Sirsa	0	0	3	16	64	4770	17	85	76	455	89	470	15	735	502	22285	15298	447833
Sonipat	3	27	4	35	0	0	0	0	0	930	0	585	22	473	311	167	2220	10554
Yamunanagar	1	45	0	0	0	0	0	0	280	770	250	750	7	125	174	1270	9665	99705

Source : Department of Horticulture, Haryana.

P : Provisional

* : Included area and production of Peach, Pear and Plum in the years 1990-91, 2000-01 and 2010-11

HORTICULTURE
Area and production of vegetable crops

(Area in ha.)
(Prod. in MT)

Table 15.2

District	Potato		Onion		Tomato (open)		Tomato (protected cultivation)		Radish		Carrot		Cabbage		Cauliflower		Chillies	
	Area	Prod	Area	Prod	Area	Prod	Area	Prod	Area	Prod	Area	Prod	Area	Prod	Area	Prod	Area	Prod
1	2	3	4	5	6	7	8	9	10	11	12	13	14	15	16	17	18	19
1990-91	11360	172010	3600	54700	5000	93000	0	0	2600	50000	2500	41000	0	0	5200	76800	2900	23200
2000-01	16677	257514	12212	153838	9153	198889	0	0	9427	165597	8110	141088	6365	134782	12071	210659	5835	60150
2010-11	26780	598164	22160	453862	27225	392362	0	0	25963	379766	19527	314840	13783	262381	30276	531920	14155	129166
2020-21	30751	807372	23713	602345	21319	440203	43	4970	24497	482600	19829	337432	13515	292786	29024	589975	11859	124618
2021-22	29543	781505	24871	489456	20891	340306	47	3134	23099	441262	20332	354648	12251	254465	28852	583612	11056	114457
2022-23 (P)	30916	818907	24158	529811	22870	400599	111	3580	18342	365469	15047	311651	15284	255576	27399	472682	11029	116551
Ambala	3250	81680	2926	40272	1587	30882	1	168	1372	39858	1240	35789	45	188	2248	43848	408	2824
Bhiwani	400	8407	1177	33835	1624	21343	7	542	832	15270	786	7165	579	6490	887	15230	1028	6576
Charkhi Dadri	120	0	131	6094	328	10230	13	0	76	2260	82	1640	3	7	4	9	9	8
Faridabad	108	3045	46	8149	217	5775	2	75	418	8500	750	22245	235	7235	225	7395	198	1675
Fatehabad	620	15708	112	3035	115	1256	0	0	1505	14705	1250	21658	197	3450	3000	36153	175	1420
Gurugram	114	1482	331	6620	1300	16000	1	50	513	12825	749	14980	712	14596	1393	21253	204	1800
Hisar	500	7445	345	6505	536	5740	2	0	2065	4085	1615	5390	2370	6570	3140	13015	1410	6160
Jhajjar	120	3400	473	6584	288	1704	1	38	134	2503	442	5189	133	1590	152	4547	72	1500
Jind	1166	26792	1007	30101	1503	47060	17	1157	1267	22198	2505	26119	878	34809	843	40626	1393	19821
Kaithal	550	14270	780	18270	430	10660	1	50	530	9690	520	9610	510	10210	570	12680	490	3440
Karnal	3500	96550	430	7980	920	16650	5	195	920	17075	355	7650	175	3755	1505	38860	180	1820
Kurukshetra	10582	304146	975	24859	1135	25948	0	0	591	12510	541	8112	477	6692	1011	18957	134	738
Mahendragarh	15	480	355	3278	372	9890	0	83	730	20020	922	26370	55	1875	83	3920	497	4555
Nuh	0	0	8066	208166	5294	83373	0	0	620	16158	417	10379	646	25563	586	19858	673	17575
Palwal	334	10010	205	3885	797	7162	0	25	905	17120	258	6530	292	6370	450	11425	753	3436
Panchkula	978	23381	172	5900	152	1018	1	62	64	574	26	170	57	321	154	631	118	305
Panipat	1331	33000	1430	26400	1546	32007	1	88	450	46840	650	70330	5270	76915	4885	75399	1275	24120
Rewari	36	85	1002	14157	885	13864	8	371	897	7555	741	7551	462	4739	810	4995	645	4052
Rohtak	215	4900	62	3625	105	3398	0	0	720	16765	330	6722	90	2660	110	4244	220	2048
Sirsa	577	18426	375	4156	666	2994	46	374	448	14693	513	10484	1073	17806	1173	22521	152	4697
Sonipat	880	15900	38	1240	680	9385	0	0	330	6840	345	6885	430	6605	795	11416	160	1252
Yamunanagar	5520	149800	3720	66700	2390	44260	5	302	2955	57425	10	683	595	17130	3375	65700	835	6729

HORTICULTURE
Area and production of vegetable crops

(Area in ha.)
(Prod. in MT)

Table 15.2 (Contd.)

District	Capsicum (Open)		Capsicum (protected cultivation)		Bhindi		Brinjal		Arbi		Peas		Leafy Veg.		Bottle Guard* (cucurbits)	
	Area	Prod	Area	Prod	Area	Prod	Area	Prod	Area	Prod	Area	Prod	Area	Prod	Area	Prod
1	20	21	22	23	24	25	26	27	28	29	30	31	32	33	34	35
1990-91	0	0	0	0	4600	46200	3600	69000	0	0	4500	54000	650	6600	7000	77000
2000-01	0	0	0	0	8531	91466	5557	100256	255	2150	5786	46847	7994	88421	18278	272939
2010-11	0	0	0	0	18202	145284	14645	255228	626	3445	12735	78977	28516	235249	75732	734882
2020-21	3657	52027	114	7171	15204	161435	10275	190901	792	12485	8366	110097	36758	464641	20851	303353
2021-22	3741	44987	84	4856	11628	119311	8630	146153	634	6735	8149	118939	39429	451087	18474	261469
2022-23 (P)	4346	78422	207	5747	11926	100711	8742	147370	722	7575	8773	152171	38048	471324	21585	283970
Ambala	764	17068	10	1216	1116	2222	222	2474	0	0	632	9156	3662	58018	697	13922
Bhiwani	75	865	7	289	592	6371	583	9315	4	240	425	3610	2858	17760	1109	11073
Charkhi Dadri	12	8	6	12	32	340	2	1	0	0	101	635	38	73	18	310
Faridabad	50	638	1	83	470	4015	177	6010	63	830	150	2475	1580	24230	550	10355
Fatehabad	13	131	4	92	483	7350	163	1904	7	21	108	1730	810	4599	285	5132
Gurugram	1	55	0	0	246	2756	102	1921	0	100	232	2400	841	7200	1315	23300
Hisar	117	740	16	55	395	2830	512	5185	0	290	140	1425	3975	8550	2215	6340
Jhajjar	4	12	3	33	153	412	138	822	0	0	160	2830	943	6679	925	17526
Jind	95	1234	30	612	368	3496	246	9772	0	0	39	5452	1386	24927	733	7504
Kaithal	20	460	0	0	410	4010	380	6790	20	280	520	7740	810	10870	390	2920
Karnal	585	6880	4	245	730	8790	280	5850	20	55	235	2300	2240	28200	2630	31760
Kurukshetra	819	6320	0	0	422	8750	444	6616	98	825	1408	28714	2039	36931	789	23515
Mahendragarh	0	0	2	111	225	1360	209	1020	0	0	1440	11150	1285	4780	275	4390
Nuh	16	0	0	0	2171	19210	2648	34213	0	0	99	6445	2093	79177	3088	32892
Palwal	6	73	0	2	195	1383	780	13145	0	0	480	5012	1340	18850	645	7570
Panchkula	40	188	6	103	109	271	117	420	15	211	20	437	271	925	159	450
Panipat	1150	30240	30	1675	1510	4552	190	14111	125	1183	869	43890	2450	47410	2310	15740
Rewari	19	470	11	0	288	3963	449	4050	15	273	880	2501	1027	6740	201	5155
Rohtak	58	1210	0	0	160	2390	83	305	0	0	210	2225	3498	24363	725	4197
Sirsa	117	6271	66	599	336	1905	112	2638	50	192	255	3249	707	17062	236	10393
Sonipat	145	2880	5	350	265	1525	475	8390	15	50	105	585	635	2327	350	1515
Yamunanagar	240	2679	6	270	1250	12810	430	12418	290	3025	265	8210	3560	41653	1940	48011

HORTICULTURE
Area and production of vegetable crops

(Area in ha.)
(Prod. in MT)

Table 15.2 (Concld.)

District	Ridgegourd		Cucumber (open)		Cucumber (protected cultivation)		Pumpkin		Bitter Gourd		Others		TOTAL	
	Area	Prod	Area	Prod	Area	Prod	Area	Prod	Area	Prod	Area	Prod	Area	Prod
1	36	37	38	39	40	41	42	43	44	45	46	47	48	49
1990-91	---	---	---	---	---	---	---	---	---	---	2050	38730	55560	802240
2000-01	---	---	---	---	---	---	---	---	---	---	6749	175404	133000	2100000
2010-11	---	---	---	---	---	---	---	---	---	---	16075	133754	346400	4649280
2020-21	11155	148005	10654	154817	795	48890	4543	66507	6178	61956	33410	404650	337302	5869236
2021-22	10091	102233	9375	153482	627	33638	4244	58169	6640	48917	36752	428136	329440	5340957
2022-23 (P)	12543	113954	12706	130107	1252	38954	6301	67177	9300	62507	41658	415989	343265	5350804
Ambala	211	5470	214	2984	39	2661	40	1484	196	3114	2826	37878	23706	433176
Bhiwani	517	2910	760	7320	27	2245	210	1849	405	1556	1583	12750	16475	193011
Charkhi Dadri	6	140	0	7	0	0	5	3	1	0	44	85	1031	21862
Faridabad	435	4265	190	2215	13	565	244	4294	290	2555	990	15253	7402	141877
Fatehabad	209	4635	144	2538	61	2362	159	1428	167	2107	217	702	9804	132116
Gurugram	565	6955	232	3016	2	400	104	3127	270	2125	389	7201	9616	150162
Hisar	1040	4520	1275	4630	335	2510	1320	3750	1195	4635	120	980	24638	101350
Jhajjar	736	4705	431	6300	11	913	163	5433	359	2523	163	1094	6004	76337
Jind	384	3278	369	5905	49	1097	57	923	150	2300	452	6367	14937	321550
Kaithal	260	2450	250	2450	350	4760	10	310	150	1160	390	3130	8341	136210
Karnal	1140	12330	650	14030	170	6780	265	9915	1545	10000	1255	24780	19739	352450
Kurukshetra	586	13847	870	15147	35	3019	91	2918	279	4936	1717	16338	25043	569838
Mahendragarh	81	855	5	20	42	5300	10	0	15	35	1737	3919	8355	103411
Nuh	1086	15013	70	6681	0	0	255	7812	757	10868	1731	17217	30316	610600
Palwal	545	7192	155	3185	3	75	845	5275	542	5130	1620	32205	11150	165060
Panchkula	104	238	79	169	14	82	117	178	42	152	406	1200	3221	37386
Panipat	2470	3200	4960	23055	28	2440	1635	4850	1830	2678	16080	142745	52475	722868
Rewari	170	1857	343	4820	21	1105	97	2020	98	1026	693	3148	9798	94497
Rohtak	496	5394	150	3450	0	170	0	0	184	340	3425	29855	10841	118261
Sirsa	257	3397	229	3754	26	690	107	1043	226	2052	2800	16707	10547	166103
Sonipat	370	1485	580	1910	8	407	220	745	392	1435	325	2890	7548	86017
Yamunanagar	875	9818	750	16521	18	1373	347	9820	207	1780	2695	39545	32278	616662

Source : Department of Horticulture, Haryana. P : Provisional

* : Includes area and production of all Cucurbits (Bottle gourd, ridge gourd, cucumber, pumpkin and bitter gourd) in 1990-91, 2000-01 and 2010-11

HORTICULTURE
Area and production of spices crops

(Area in ha.)
(Prod. in MT)

Table 15.3

District	Ginger		Turmeric		Garlic		Fennal		Corriander		Fenugreek		Others		Total	
	Area	Prod	Area	Prod	Area	Prod	Area	Prod	Area	Prod	Area	Prod	Area	Prod	Area	Prod
1	2	3	4	5	6	7	8	9	10	11	12	13	14	15	16	17
1990-91	0	0	0	0	0	0	0	0	0	0	0	0	0	0	0	0
2000-01	354	3050	503	5215	2005	16870	125	110	2678	7810	2700	6995	5835	6015	14200	100200
2010-11	720	6765	1996	19588	3538	30316	111	127	2408	3845	5291	9739	1896	3080	15960	73460
2020-21	82	750	1331	15047	3204	31698	51	89	1052	1826	905	3775	221	820	6846	54006
2021-22	82	880	1046	14690	3415	39908	125	175	1825	3855	1525	8754	568	5135	8586	73397
2022-23 (P)	75	1275	287	3117	2441	19622	59	37	1591	4104	1232	4760	457	1210	6142	34125
Ambala	0	0	30	0	52	122	0	0	8	0	12	0	2	3	104	125
Bhiwani	0	0	0	0	60	145	0	0	2	26	0	0	0	0	62	171
Charkhi Dadri	0	0	0	0	8	260	0	0	12	14	12	8	0	0	32	282
Faridabad	0	0	0	0	50	420	17	22	35	73	45	355	0	0	147	870
Fatehabad	0	0	0	0	25	220	0	0	0	0	0	60	0	0	25	280
Gurugram	0	0	0	0	65	520	10	12	0	0	20	103	0	0	95	635
Hisar	0	0	0	0	67	15	0	0	56	0	45	0	0	0	168	15
Jhajjar	0	0	0	0	0	34	0	0	86	25	101	64	0	0	187	123
Jind	0	0	27	26	137	1972	0	0	129	219	0	226	4	169	297	2612
Kaithal	0	0	0	0	120	1580	0	0	120	250	140	380	0	0	380	2210
Karnal	0	0	30	350	1130	7300	0	0	5	7	15	20	6	5	1186	7682
Kurukshetra	0	0	0	0	0	395	0	0	0	10	0	0	0	0	0	405
Mahendragarh	0	0	0	0	0	80	0	0	4	170	0	480	0	0	4	730
Nuh	0	0	0	0	0	0	0	0	723	2177	352	825	327	620	1402	3622
Palwal	0	0	0	0	160	0	20	0	63	95	13	30	7	60	263	185
Panchkula	75	1275	70	1261	24	0	0	0	32	83	6	12	20	63	227	2694
Panipat	0	0	0	0	222	1580	0	0	0	0	108	323	0	0	330	1903
Rewari	0	0	0	0	33	301	10	1	24	50	61	224	0	0	128	576
Rohtak	0	0	0	0	0	0	0	0	90	295	115	505	8	50	213	850
Sirsa	0	0	0	0	35	628	0	0	15	0	11	0	47	0	108	628
Sonipat	0	0	0	0	0	0	0	0	0	55	0	60	0	0	0	115
Yamunanagar	0	0	130	1480	253	4050	2	2	187	555	176	1085	36	240	784	7412

Source : Department of Horticulture, Haryana.
P : Provisional

HORTICULTURE
Area and production of medicinal crops

(Area in ha.)
(Prod. in MT)

Table 15.4

District	Aloevera		Stevia		Mulathi		Shatawar		Tulsi		Ashwagandha		Gugal		Harar	
	Area	Prod	Area	Prod	Area	Prod	Area	Prod	Area	Prod	Area	Prod	Area	Prod	Area	Prod
1	2	3	4	5	6	7	8	9	10	11	12	13	14	15	16	17
1990-91	0	0	0	0	0	0	0	0	0	0	0	0	0	0	0	0
2000-01	0	0	0	0	0	0	0	0	0	0	0	0	0	0	0	0
2010-11	372.0	576.2	7.0	0	19.0	0	12.0	0	19.0	3.5	22.0	1.6	16.0	0	24.0	0
2020-21	100.1	65.3	6.4	0	0	0	2.8	0	0.4	0	0	0	0	0	0	0
2021-22	100.5	157.8	6.4	0.4	0	0	2.8	0.3	1.2	0.1	0	0	0	0	0	0
2022-23 (P)	16.5	13.4	1.0	0.2	0	0	0.6	0	4.2	1.0	0	0	0	0	0	0
Ambala	2.0	2.5	1.0	0.2	0	0	0	0	2.0	1.0	0	0	0	0	0	0
Bhiwani	4.5	8.3	0	0	0	0	0	0	0	0	0	0	0	0	0	0
Charkhi Dadri	0	0	0	0	0	0	0	0	0	0	0	0	0	0	0	0
Faridabad	0	0	0	0	0	0	0	0	0	0	0	0	0	0	0	0
Fatehabad	0	0	0	0	0	0	0	0	2.0	0	0	0	0	0	0	0
Gurugram	0	0	0	0	0	0	0	0	0	0	0	0	0	0	0	0
Hisar	0	0	0	0	0	0	0	0	0	0	0	0	0	0	0	0
Jhajjar	0	0	0	0	0	0	0	0	0	0	0	0	0	0	0	0
Jind	0	0	0	0	0	0	0	0	0	0	0	0	0	0	0	0
Kaithal	0	0	0	0	0	0	0	0	0	0	0	0	0	0	0	0
Karnal	0	0	0	0	0	0	0	0	0	0	0	0	0	0	0	0
Kurukshetra	0	0	0	0	0	0	0	0	0	0	0	0	0	0	0	0
Mahendragarh	3.6	0	0	0	0	0	0.6	0	0	0	0	0	0	0	0	0
Nuh	0	0	0	0	0	0	0	0	0	0	0	0	0	0	0	0
Palwal	6.0	2.6	0	0	0	0	0	0	0.2	0	0	0	0	0	0	0
Panchkula	0	0	0	0	0	0	0	0	0	0	0	0	0	0	0	0
Panipat	0	0	0	0	0	0	0	0	0	0	0	0	0	0	0	0
Rewari	0	0	0	0	0	0	0	0	0	0	0	0	0	0	0	0
Rohtak	0	0	0	0	0	0	0	0	0	0	0	0	0	0	0	0
Sirsa	0	0	0	0	0	0	0	0	0	0	0	0	0	0	0	0
Sonipat	0	0	0	0	0	0	0	0	0	0	0	0	0	0	0	0
Yamunanagar	0.4	0	0	0	0	0	0	0	0	0	0	0	0	0	0	0

HORTICULTURE
Area and production of medicinal crops

(Area in ha.)
(Prod. in MT)

Table 15.4 (Concld.)

District	Jatropha		Safed Musli		Lemon		Arandi		Palmaros		Other		Total	
	Area	Prod	Area	Prod	Area	Prod	Area	Prod	Area	Prod	Area	Prod	Area	Prod
1	18	19	20	21	22	23	24	25	26	27	28	29	30	31
1990-91	0	0	0	0	0	0	0	0	0	0	0	0	0	0
2000-01	0	0	0	0	0	0	0	0	0	0	0	0	0	0
2010-11	213.0	1.2	10.0	0.6	37.0	0	40.0	1.5	15.0	0	214.0	5.4	1020.0	590.0
2020-21	0	0	7.0	0	32.0	1.8	0	0	0.4	0	119.0	185.4	268.1	252.5
2021-22	0	0	7.0	0.8	44.6	0.8	0	0	0	0	143.4	194.5	305.9	354.7
2022-23 (P)	0	0	0.4	0	12.2	0.8	0	0	0	0	134.2	202.2	169.1	217.6
Ambala	0	0	0	0	10.0	0.8	0	0	0	0	2.0	0.2	17.0	4.7
Bhiwani	0	0	0	0	0	0	0	0	0	0	0	0	4.5	8.3
Charkhi Dadri	0	0	0	0	0	0	0	0	0	0	0	0	0	0
Faridabad	0	0	0	0	0	0	0	0	0	0	0	0	0	0
Fatehabad	0	0	0	0	0	0	0	0	0	0	0	0	2	0
Gurugram	0	0	0	0	0	0	0	0	0	0	0	0	0	0
Hisar	0	0	0	0	0	0	0	0	0	0	5	0	5	0
Jhajjar	0	0	0	0	0	0	0	0	0	0	0	0	0	0
Jind	0	0	0	0	0	0	0	0	0	0	0	0	0	0
Kaithal	0	0	0	0	0	0	0	0	0	0	115.0	201.0	115.0	201.0
Karnal	0	0	0	0	0	0	0	0	0	0	0	0	0	0
Kurukshetra	0	0	0	0	0	0	0	0	0	0	0	0	0	0
Mahendragarh	0	0	0	0	0.4	0	0	0	0	0	0	0	4.6	0
Nuh	0	0	0	0	0	0	0	0	0	0	0	0	0	0
Palwal	0	0	0	0	0.8	0	0	0	0	0	12.2	0	19.2	2.6
Panchkula	0	0	0	0	0	0	0	0	0	0	0	0	0	0
Panipat	0	0	0	0	0	0	0	0	0	0	0	1.0	0	1.0
Rewari	0	0	0	0	0	0	0	0	0	0	0	0	0	0
Rohtak	0	0	0	0	0	0	0	0	0	0	0	0	0	0
Sirsa	0	0	0	0	0	0	0	0	0	0	0	0	0	0
Sonipat	0	0	0	0	0	0	0	0	0	0	0	0	0	0
Yamunanagar	0	0	0.4	0	1.0	0	0	0	0	0	0	0	1.8	0

Source : Department of Horticulture, Haryana.
P : Provisional

HORTICULTURE
Area and production of mushroom crops

Table 15.5

(Trays in No.)
(Prod. In MT)

District	Trays	Production
1	2	3
1990-91	2,52,150	850
2000-01	8,20,000	4,200
2010-11	13,21,070	8,020
2020-21	14,33,645	10,139
2021-22	13,89,440	10,745
2022-23 (P)	17,67,390	15,749
Ambala	1,99,200	1,290
Bhiwani	750	8
Charkhi Dadri	2,000	37
Faridabad	25,500	215
Fatehabad	3,200	63
Gurugram	1,100	105
Hisar	47,600	811
Jhajjar	900	5
Jind	65,000	520
Kaithal	60,000	430
Karnal	1,52,800	805
Kurukshetra	1,80,760	2,014
Mahendragarh	36,200	255
Nuh	200	2
Palwal	3,300	44
Panchkula	15,350	66
Panipat	3,20,000	2,560
Rewari	42,000	160
Rohtak	2,200	22
Sirsa	23,100	277
Sonipat	4,75,000	4,784
Yamunanagar	1,11,230	1,276

Source : Department of Horticulture, Haryana.
P : Provisional

HORTICULTURE
Area and production of flower crops

(Area in ha.)

Table 15.6 (Prod. in *MT and** Sticks)

District	Gladiolus (CF)		Tuberose (CF)		Rose (desi & hybrid) open		Rose (desi & hybrid) (CF)		Rose (desi & hybrid) (protected)		Chrysanthemum (open)		Chrysanthemum (CF)	
	Area	Prod**	Area	Prod**	Area	Prod*	Area	Prod**	Area	Prod**	Area	Prod*	Area	Prod**
1	2	3	4	5	6	7	8	9	10	11	12	13	14	15
1990-91	0	0	0	0	0	0	0	0	0	0	0	0	0	0
2000-01	0	0	0	0	0	0	0	0	0	0	0	0	0	0
2010-11	952	100905190	95	11966000	229.0	163	0	0	0	0	68	260	40	10410000
2020-21	51	2573300	170	4700000	35.0	844	39.0	4667550	5	721666	50	100	5	600000
2021-22	25	650000	130	6845000	29.8	266	24.0	4037390	2	40000	30	61	65	60120
2022-23 (P)	40	4575000	160	31700000	26.4	480	6.6	31465	0	0	25	300	0	4020000
Ambala	0	0	0	0	0.4	0	0	0	0	0	0	0	0	0
Bhiwani	0	0	0	0	0	0	0	0	0	0	0	0	0	0
Charkhi Dadri	0	0	0	0	0	0	0	0	0	0	0	0	0	0
Faridabad	0	0	0	0	0	0	0	0	0	0	0	0	0	0
Fatehabad	20	2805000	90	14500000	0	0	0	0	0	0	0	0	0	0
Gurugram	0	0	0	0	0	0	0	0	0	0	0	0	0	0
Hisar	0	0	0	0	1.0	0	0	0	0	0	0	0	0	0
Jhajjar	0	0	0	0	0	0	0	0	0	0	0	0	0	0
Jind	0	0	0	0	0	0	0	0	0	0	0	0	0	0
Kaithal	0	0	0	0	0	0	0	0	0	0	0	0	0	0
Karnal	0	0	0	0	0	0	0	0	0	0	0	0	0	0
Kurukshetra	0	0	0	0	0	0	0	0	0	0	0	0	0	0
Mahendragarh	0	0	0	0	0	0	0	0	0	0	0	0	0	0
Nuh	0	0	0	0	0	0	0	0	0	0	0	0	0	0
Palwal	20	1770000	70	17200000	0	0	1.0	900	0	0	25	300	0	4020000
Panchkula	0	0	0	0	0	0	0.2	9475	0	0	0	0	0	0
Panipat	0	0	0	0	0	150	0	0	0	0	0	0	0	0
Rewari	0	0	0	0	0	0	0	0	0	0	0	0	0	0
Rohtak	0	0	0	0	0	0	0	0	0	0	0	0	0	0
Sirsa	0	0	0	0	0	0	0	0	0	0	0	0	0	0
Sonipat	0	0	0	0	25	330	0	0	0	0	0	0	0	0
Yamunanagar	0	0	0	0	0	0	5.4	21090	0	0	0	0	0	0

HORTICULTURE
Area and production of flower crops

(Area in ha.)

Table15.6 (Contd.) (Prod. in *MT and **Sticks)

District	Merigold		Gerbera (protected cultivation)		Lilium (protected cultivation)		Others (open)		Other (CF)	
	Area	Prod*	Area	Prod**	Area	Prod**	Area	Prod*	Area	Prod**
1	16	17	18	19	20	21	22	23	24	25
1990-91	0	0	0	0	0	0	0	0	0	0
2000-01	0	0	0	0	0	0	0	0	0	0
2010-11	4835	60571	0	0	0	0	73	314	8	23900
2020-21	1542	16590	0.8	57650	3.4	517800	34	82	42	134400
2021-22	1301.26	16794	0.4	16873	1	490000	73	91	11	119500
2022-23(P)	1435.3	19751	1.3	21810	0.4	260000	56	1422	6.4	113300
Ambala	6	100	0	0	0	0	0	0	0	0
Bhiwani	10	310	0	0	0	0	0	0	0	0
Charkhi Dadri	1	0	0	0	0	0	0	0	0	0
Faridabad	123	2000	0	0	0	0	15	35	0	0
Fatehabad	1	5	0	0	0	0	0	0	0	0
Gurugram	102	2950	0	0	0	0	0	0	0	0
Hisar	2	5	0	0	0	0	0	0	0	0
Jhajjar	69	562	0	0	0	0	0	0	0	0
Jind	25	830	0	0	0	0	0	0	0	0
Kaithal	0	0	0	0	0	0	0	0	0	0
Karnal	65	196	0	0	0	0	0	0	0	0
Kurukshetra	294	5344	0	0	0	0	0	0	0	0
Mahendragarh	22	390	0	0	0	0	0	0	0	0
Nuh	27	54	0	0	0	0	0	0	0	0
Palwal	165	2740	0	0	0.4	0	40	1304	0	95200
Panchkula	27.5	45	0.1	4180	0	0	0	0	0	0
Panipat	6	368	0	0	0	0	0	0	0	0
Rewari	96	963	0	0	0	0	0	0	0	0
Rohtak	15	310	0	0	0	0	1	8	0	0
Sirsa	0	0	0	0	0	0	0	0	0	0
Sonipat	335	1790	0	0	0	260000	0	75	0	0
Yamunanagar	43.8	789	1.2	17630	0	0	0	0	6.4	18100

HORTICULTURE
Area and production of flower crops

(Area in ha.)

Table 15.6 (Concld.) (Prod. in *MT and **Sticks)

District	Total Area				Total Production		
	A (Open)	A (Protected Cultivation)	A (CF)	Total Area	P* (Open) (MT)	P** (Protected Cultivation)	P** (CF)
1	26	27	28	29	30	31	32
1990-91	0	0	0	0	0	0	0
2000-01	0	0	0	0	0	0	0
2010-11	5205.0	0	1095.0	6300.0	61308.0	0	123305090
2020-21	1661.0	9.2	307.0	1977.2	17616.0	1297116	12675250
2021-22	1434.0	3.4	255.0	1692.4	17212.0	546873	11712010
2022-23(P)	1542.7	1.7	213.0	1757.4	21953.0	281810	40439765
Ambala	6.4	0	0	6.4	100.0	0	0
Bhiwani	10.0	0	0	10.0	310.0	0	0
Charkhi Dadri	1.0	0	0	1.0	0	0	0
Faridabad	138.0	0	0	138.0	2035.0	0	17305000
Fatehabad	1.0	0	110	111.0	5.0	0	0
Gurugram	102.0	0	0	102.0	2950.0	0	0
Hisar	3.0	0	0	3.0	5.0	0	0
Jhajjar	69.0	0	0	69.0	562.0	0	0
Jind	25.0	0	0	25.0	830.0	0	0
Kaithal	0	0	0	0	0	0	0
Karnal	65.0	0	0	65.0	196.0	0	0
Kurukshetra	294.0	0	0	294.0	5344.0	0	0
Mahendragarh	22.0	0	0	22.0	390.0	0	0
Nuh	27.0	0	0	27.0	54.0	0	0
Palwal	230.0	0.4	91.0	321.4	4344.0	0	23086100
Panchkula	27.5	0.1	0.2	27.8	45.0	4180	9475
Panipat	6.0	0	0	6.0	518.0	0	0
Rewari	96.0	0	0	96.0	963.0	0	0
Rohtak	16.0	0	0	16.0	318.0	0	0
Sirsa	0	0	0	0	0	0	0
Sonipat	360.0	0	0	360.0	2195.0	260000	0
Yamunanagar	43.8	1.2	11.8	56.8	789.0	17630	39190

Source : Department of Horticulture, Haryana. P : Provisional

SECTION— XVI
IRRIGATION

This section contains the irrigation statistics of Haryana as well as India. Information has been collected from the Departments of Agriculture & Farmers Welfare, Land Records, Irrigation and water resources and Economic & Statistical Adviser, Ministry of Agriculture, Government of India.

Table 16.1—net area under irrigation in Haryana.

Table 16.2—net area under irrigation in India.

Table 16.3—gross area irrigated and total cropped area.

Table 16.4—crop-wise gross area irrigated in Haryana.

Table 16.5—crop-wise gross area irrigated in India by states.

Table 16.6—number of tube-wells and pumping sets.

Graph 16.1

NET AREA IRRIGATED BY DIFFERENT SOURCES IN HARYANA

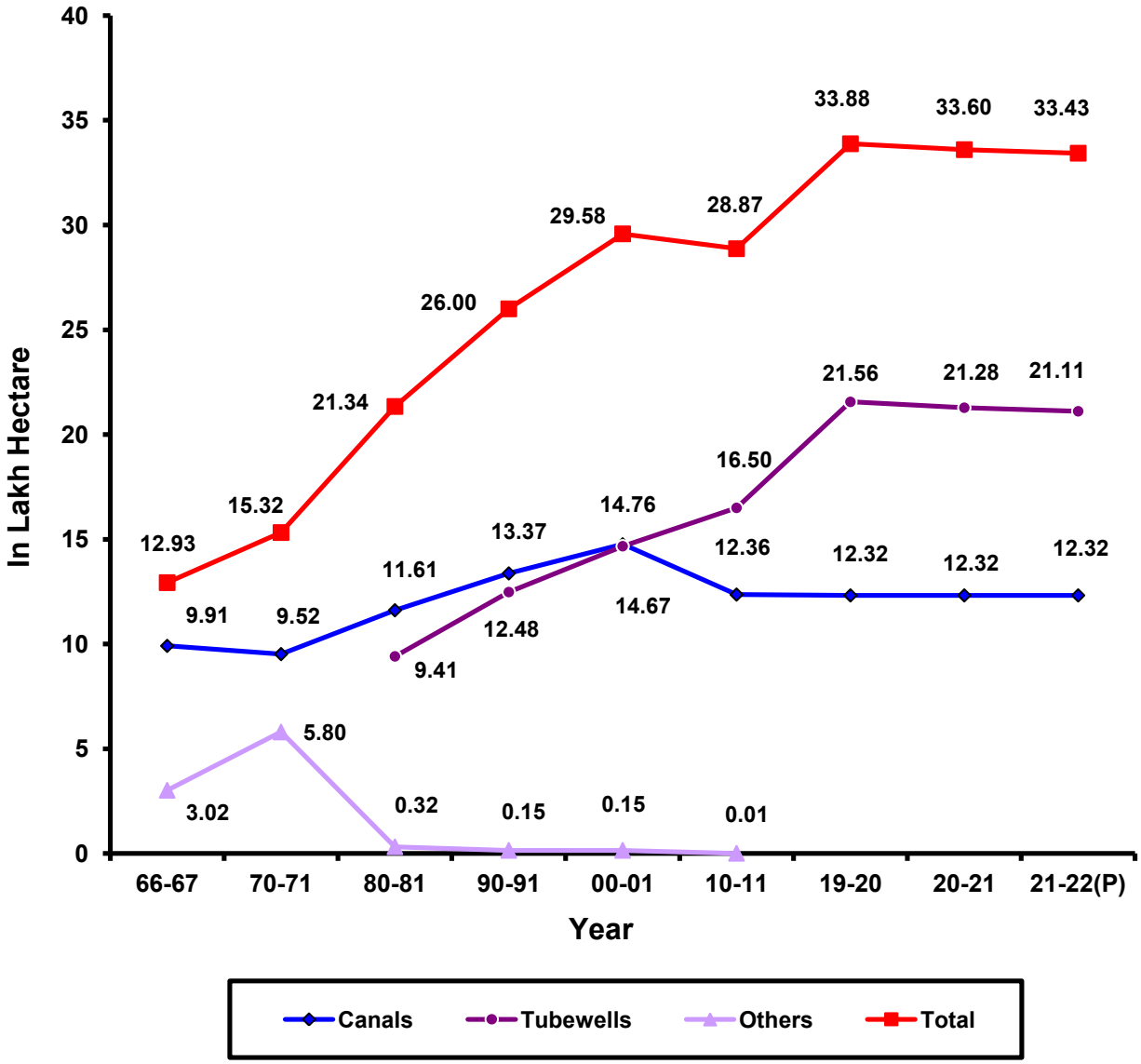

P- Provisional

IRRIGATION

Net area under irrigation in Haryana

Table 16.1 (000 ha.)

Year/District	Net area irrigated						
	Government Canals	Tanks	Wells	Tubewells	Other sources	Total	Percentage to net area sown
1	2	3	4	5	6	7	8
1966-67	991	4	289	—	9	1,293	37.8
1970-71	952	1	574	—	5	1,532	43.0
1980-81	1,161	@	26	941	6	2,134	59.2
1990-91	1,337	1	@	1,248	14	2,600	72.7
2000-01	1,476	1	@	1,467	14	2,958	83.9
2010-11	1,236	—	@	1,650	1	2,887	82.1
2019-20	1,232	—	—	2,156	—	3,388	94.9
2020-21	1,232	—	—	2,128	—	3,360	93.0
2021-22(P)	1,232	—	—	2,111	—	3,343	93.3
Ambala	3	—	—	146	—	149	100.0
Bhiwani	58	—	—	188	—	246	83.7
Charkhi Dadri	26	—	—	62	—	88	78.6
Faridabad	0	—	—	32	—	32	97.0
Fatehabad	63	—	—	160	—	223	99.1
Gurugram	0	—	—	118	—	118	100.0
Hisar	206	—	—	90	—	296	91.1
Jhajjar	52	—	—	59	—	111	92.5
Jind	217	—	—	6	—	223	99.6
Kaithal	77	—	—	119	—	196	100.0
Karnal	56	—	—	144	—	200	100.0
Kurukshetra	28	—	—	117	—	145	100.0
Mahendragarh	1	—	—	117	—	118	63.8
Nuh	14	—	—	74	—	88	80.0
Palwal	21	—	—	61	—	82	81.2
Panchkula	0	—	—	19	—	19	86.4
Panipat	40	—	—	56	—	96	100.0
Rewari	0	—	—	126	—	126	100.0
Rohtak	75	—	—	53	—	128	93.4
Sirsa	269	—	—	117	—	386	98.2
Sonipat	24	—	—	132	—	156	100.0
Yamunanagar	2	—	—	115	—	117	100.0

Source : Department of Land Records, Haryana
@ : Less than 500 hectares.
P : Provisional

IRRIGATION

Net area under irrigation in India 2019-20

Table 16.2 (000 ha.)

State	Government Canals	Private Canals	Tanks	Tubewells	Other Wells	Other sources	Total	Percentage of net area irrigated to net area sown
1	2	3	4	5	6	7	8	9
Andhra Pradesh	1,356	—	287	1,082	37	117	2,879	48.93
Arunachal Pradesh	—	—	—	—	—	56	56	23.83
Assam	94	11	8	88	52	172	425	15.75
Bihar	956	—	55	1,911	22	113	3,059	60.25
Chhattisgarh	878	—	28	552	16	54	1,528	32.97
Goa	5	—	12	2	2	1	22	17.32
Gujarat	1,164	—	232	1,900	1,499	442	5,238	53.52
Haryana	1,232	—	—	2,156	—	—	3,388	94.90
Himachal Pradesh	3	@	@	26	3	83	117	22.08
Jharkhand	4	—	73	24	82	67	249	19.29
Karnataka	1,262	—	138	1,863	322	650	4,235	39.20
Kerala	85	1	50	50	119	105	410	20.24
Madhya Pradesh	2,284	1	430	4,685	3,622	1,495	12,517	80.69
Maharashtra*	1,041	—	—	2,086	—	—	3,128	18.71
Manipur *	—	—	—	—	—	54	54	16.31
Meghalaya	83	21	—	—	—	—	105	41.18
Mizoram*	2	14	—	—	—	—	16	10.96
Nagaland	—	—	—	—	—	120	120	31.25
Odisha	—	—	—	—	—	1,137	1,137	27.72
Punjab	1,179	—	—	2,948	—	—	4,127	100.00
Rajasthan	2,198	—	78	4,207	2,162	176	8,821	48.92
Sikkim *	—	—	—	—	—	14	14	18.18
Tamil Nadu	647	1	351	518	1,151	4	2,672	56.40
Telangana*	513	—	349	1,341	562	162	2,927	53.22
Tripura	6	—	2	8	1	72	89	34.90
Uttarakhand	69	@	@	227	3	18	317	49.69
Uttar Pradesh	2,166	—	81	10,574	1,213	300	14,334	87.57
West Bengal *	—	—	—	—	—	3,108	3,108	59.20
Other Centrally Administered Areas	170	114	11	37	9	24	366	44.74
All India 2019-20	**17,399**	**162**	**2,185**	**36,287**	**10,876**	**8,547**	**75,456**	**53.93**
All India 2018-19	**16,652**	**165**	**1,821**	**35,410**	**10,139**	**8,004**	**72,191**	**52.15**

Source : Economic & Statistical Adviser, Ministry of Agriculture, Govt. of India.
Note : Total may not tally due to rounding off.
* : The figures related to irrigated area are either estimated based on the data for the latest available year received from the States/UTs or are estimated/taken from agriculture census.
@ : less than 500 hectares.
P : Provisional

IRRIGATION

Gross area irrigated and total cropped area by districts 2021-22 (P)

Table 16.3 (000 ha.)

Year/District	Gross irrigated area	Percentage to State total	Percentage of gross area irrigated to total cropped area	Irrigation Intensity (Gross irrigated area x 100/net irrigated area)
1	2	3	4	5
Ambala	224	3.55	100.0	150.3
Bhiwani	430	6.82	83.7	146.3
Charkhi Dadri	161	2.55	78.9	143.8
Faridabad	59	0.94	100.0	178.8
Fatehabad	437	6.93	99.5	194.2
Gurugram	201	3.19	100.0	170.3
Hisar	592	9.39	90.9	182.2
Jhajjar	214	3.40	92.6	178.3
Jind	454	7.20	99.6	202.7
Kaithal	398	6.32	100.0	203.1
Karnal	386	6.13	100.0	193.0
Kurukshetra	294	4.67	100.0	202.8
Mahendragarh	179	2.84	63.7	96.8
Nuh	150	2.38	79.4	136.4
Palwal	157	2.49	80.5	155.4
Panchkula	42	0.67	87.5	190.9
Panipat	190	3.01	100.0	197.9
Rewari	220	3.49	100.0	174.6
Rohtak	224	3.55	93.7	163.5
Sirsa	742	11.77	98.1	188.8
Sonipat	321	5.09	99.7	205.8
Yamunanagar	227	3.60	100.0	194.0
Total	**6,302**	**100.00**	**93.7**	**175.8**

Source : Department of Land Records, Haryana.
P : Provisional

IRRIGATION

Crop-wise gross area irrigated in Haryana

Table 16.4 (000 ha.)

Year/District	Rice	Jowar	Bajra	Wheat	Barley
1	2	3	4	5	6
1966-67	138	72	47	512	92
1970-71	235	55	88	914	54
1980-81	469	37	103	1,378	76
1990-91	655	61	94	1,805	41
2000-01	1,052	70	147	2,334	40
2010-11	1,240	50	200	2,488	35
2019-20	1,558	18	322	2,526	12
2020-21	1,526	33	586	2,354	9
2021-22 (P)	1,534	18	290	2,284	3
Ambala	94	@	@	88	@
Bhiwani	22	0	28	87	1
Charkhi Dadri	5	1	29	33	@
Faridabad	15	2	5	29	@
Fatehabad	129	0	2	184	@
Gurugram	5	0	37	36	@
Hisar	83	0	23	206	1
Jhajjar	39	7	28	80	@
Jind	151	0	6	205	@
Kaithal	176	@	1	177	@
Karnal	176	@	@	177	@
Kurukshetra	125	0	@	104	@
Mahendragarh	0	@	10	26	@
Nuh	8	2	17	62	@
Palwal	34	3	10	71	@
Panchkula	13	@	@	17	0
Panipat	83	@	@	84	@
Rewari	1	@	74	28	@
Rohtak	67	0	4	101	@
Sirsa	105	@	5	257	1
Sonipat	114	3	11	137	@
Yamunanagar	89	0	@	95	0

IRRIGATION

Crop-wise gross area irrigated in Haryana

Table 16.4 (Contd.) (000 ha.)

Year/District	Maize	Other Cereals and Millets	Total Cereals	Gram	Other Pulses
1	7	8	9	10	11
1966-67	23	@	884	268	20
1970-71	35	@	1,381	238	15
1980-81	17	1	2,081	311	23
1990-91	8	1	2,665	141	55
2000-01	2	@	3,645	41	18
2010-11	2	—	4,014	14	34
2019-20	2	—	4,438	15	19
2020-21	9	1	4,518	35	20
2021-22 (P)	5	1	4,135	7	72
Ambala	@	0	182	@	0
Bhiwani	@	0	138	1	42
Charkhi Dadri	@	0	69	@	4
Faridabad	@	0	51	@	0
Fatehabad	@	0	315	1	1
Gurugram	@	0	78	@	0
Hisar	@	0	313	3	10
Jhajjar	@	0	154	@	1
Jind	@	0	362	@	0
Kaithal	@	0	354	@	1
Karnal	@	0	353	@	0
Kurukshetra	3	0	232	@	1
Mahendragarh	@	0	36	0	5
Nuh	@	0	89	@	0
Palwal	@	0	118	0	0
Panchkula	@	0	30	@	1
Panipat	@	0	167	@	1
Rewari	@	0	103	@	3
Rohtak	@	0	172	@	0
Sirsa	@	0	368	2	2
Sonipat	1	0	266	@	0
Yamunanagar	1	0	185	0	0

IRRIGATION

Crop-wise gross area irrigated in Haryana

Table 16.4 (Concld.) (000 ha.)

Year/District	Total pulses	Sugar-cane	Other food crops including condiments and spices	Total food crops (9+12+13+14)	Cotton	Other non-food crops including oilseeds	Total crops (15+16+17)
1	12	13	14	15	16	17	18
1966-67	288	127	36	1,335	177	224	1,736
1970-71	253	133	39	1,806	189	235	2,230
1980-81	334	103	56	2,574	311	424	3,309
1990-91	196	142	68	3,071	488	678	4,237
2000-01	59	140	63	3,907	554	762	5,223
2010-11	48	84	80	4,226	493	819	5,538
2019-20	34	96	79	4,647	705	927	6,279
2020-21	55	100	90	4,763	720	1,021	6,504
2021-22 (P)	79	107	67	4,388	628	1,286	6,302
Ambala	@	10	@	192	0	32	224
Bhiwani	43	3	@	184	82	164	430
Charkhi Dadri	4	2	@	74	26	60	161
Faridabad	@	@	0	51	1	7	59
Fatehabad	2	1	@	318	63	56	437
Gurugram	@	@	61	139	5	57	201
Hisar	13	2	@	328	127	137	592
Jhajjar	1	4	@	159	11	44	214
Jind	@	5	@	367	50	37	454
Kaithal	1	5	@	360	6	32	398
Karnal	@	11	1	365	@	21	386
Kurukshetra	1	12	1	246	0	48	294
Mahendragarh	5	0	1	42	17	120	179
Nuh	@	1	@	90	3	57	150
Palwal	@	4	@	122	23	12	157
Panchkula	1	1	@	33	0	10	42
Panipat	1	7	1	177	@	14	190
Rewari	3	@	@	106	9	105	220
Rohtak	@	10	@	182	11	31	224
Sirsa	4	@	1	373	188	181	742
Sonipat	@	9	1	276	6	39	321
Yamunanagar	@	20	@	205	0	22	227

Source : Department of Land Records, Haryana
@ : Less than 500 hectares.
P : Provisional

Graph 16.4

GROSS CROPPED AREA AND GROSS IRRIGATED AREA IN HARYANA

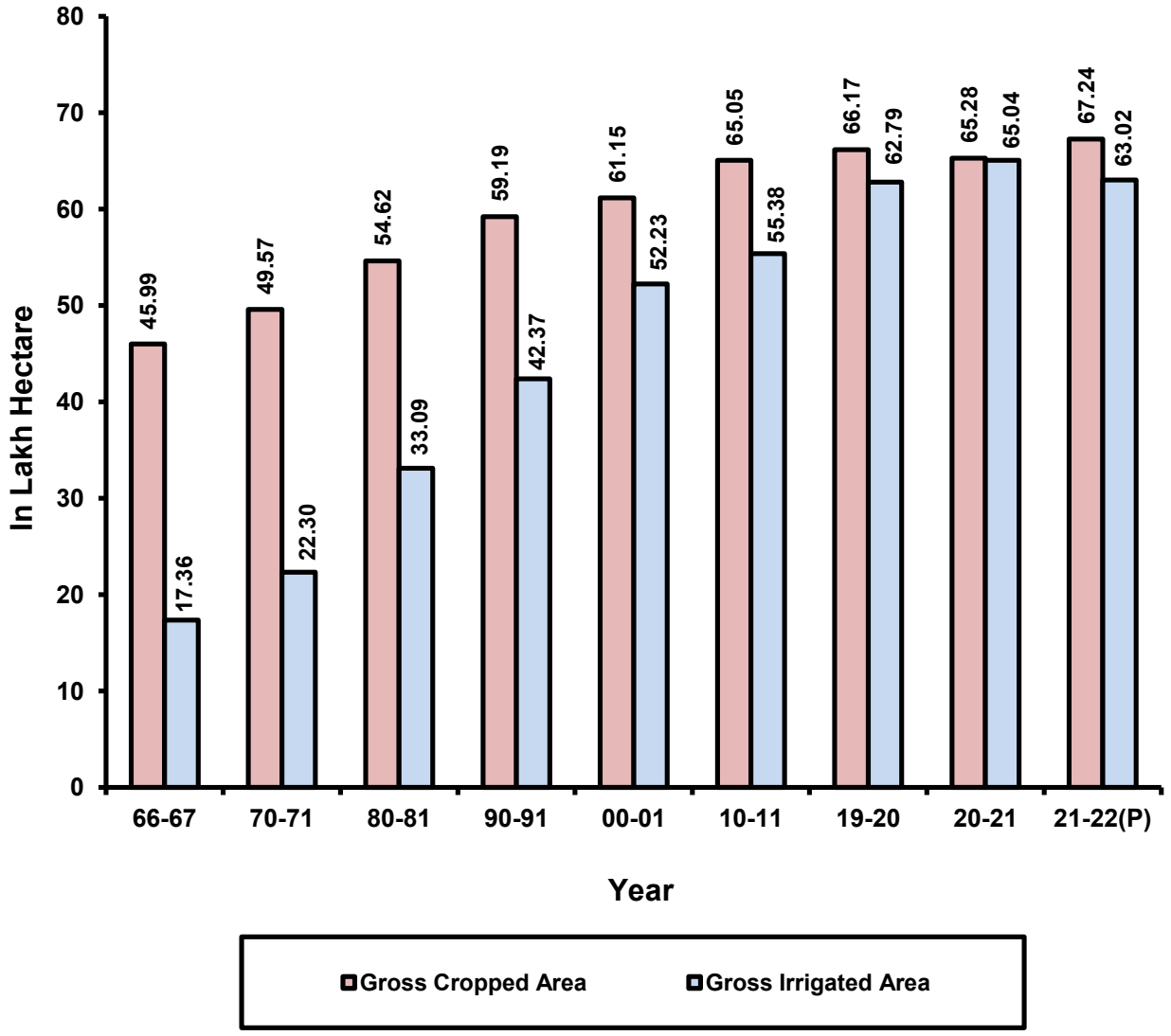

P- Provisional

IRRIGATION

Crop-wise gross area under irrigation in India by States

Table 16.5 (000 ha.)

State	Food Crops					
	Cereals					
	Rice	Jowar	Bajra	Maize	Ragi	Wheat
1	2	3	4	5	6	7
Andhra Pradesh	2,292	58	9	228	8	@
Arunachal Pradesh	51	—	—	—	—	1
Assam	434	@	—	4	—	3
Bihar	2,203	@	—	493	1	2,056
Chhattisgarh	1,563	@	@	20	@	106
Goa	10	—	—	—	—	—
Gujarat	693	17	288	102	6	1,356
Haryana	1,558	18	322	2	—	2,526
Himachal Pradesh	44	@	@	32	@	84
Jharkhand	58	@	@	4	—	83
Karnataka	997	148	64	487	70	108
Kerala	150	@	—	@	@	@
Madhya Pradesh	1,483	1	5	56	—	9,385
Maharashtra*	405	218	34	143	—	781
Manipur*	54	—	—	—	—	—
Meghalaya	97	—	—	—	—	@
Mizoram*	26	—	—	—	—	—
Nagaland	126	—	—	@	—	@
Odisha	1,257	—	—	4	@	@
Punjab	3,133	—	1	87	—	3,487
Rajasthan	158	1	214	17	—	3,475
Sikkim *	6	—	—	5	—	—
Tamil Nadu	1,781	44	9	112	20	@
Telangana	3,197	23	8	348	@	4
Tripura	76	—	—	1	—	@
Uttarakhand	190	—	—	1	@	201
Uttar Pradesh	6,171	15	192	375	@	10,096
West Bengal*	2,805	@	@	311	2	182
Other Centrally Administered Areas*	246	1	6	22	4	75
All India 2019-20 (P)	31,265	544	1,152	2,851	113	34,012
All India 2018-19	28,599	451	842	2,403	101	30,181

IRRIGATION
Crop-wise gross area under irrigation in India by States

Table 16.5 (Contd.) (000 ha.)

State	Food Crops							
	Cereals				Pulses			
	Barley	Other cereals	Total cereals	Gram	Tur/ arhar	Other pulses	Total pulses	Total food-grains (10+14)
1	8	9	10	11	12	13	14	15
Andhra Pradesh	—	2	2,596	9	5	18	32	2,627
Arunachal Pradesh	—	—	52	—	—	—	—	52
Assam	—	@	441	@	@	7	8	449
Bihar	3	@	4,756	2	@	49	52	4,808
Chhattisgarh	@	1	1,690	201	@	7	208	1,899
Goa	—	—	10	—	—	4	4	15
Gujarat *	@	12	2,474	256	49	75	379	2,854
Haryana	11	@	4,438	15	1	18	34	4,472
Himachal Pradesh	3	1	164	@	@	3	3	167
Jharkhand	@	1	146	8	@	7	16	162
Karnataka	1	3	1,877	106	202	47	355	2,232
Kerala		@	151	1	@	1	2	153
Madhya Pradesh	24	2	10,957	1,503	6	570	2,079	13,035
Maharashtra *	—	@	1,581	496	19	9	524	2,105
Manipur*	—	—	54	—	—	—	—	54
Meghalaya	—	—	97	—	—	—	—	97
Mizoram*	—	—	26	—	—	4	4	29
Nagaland	—	—	126	@	—	@	@	127
Odisha	—	@	1,262	—	—	20	20	1,282
Punjab	6	@	6,714	2	2	4	8	6,722
Rajasthan	294	4	4,163	1,130	@	274	1,404	5,567
Sikkim *	@	@	11	—	—	@	@	11
Tamil Nadu	—	1	1,968	@	1	106	107	2,075
Telangana	—	@	3,581	60	13	13	86	3,666
Tripura	—	—	77	@	—	3	3	80
Uttarakhand	@	@	392	1	@	5	5	397
Uttar Pradesh	93	34	16,976	95	34	425	554	17,530
West Bengal *	@	2	3,302	25	1	183	209	3,510
Other Centrally Administered Areas*	1	7	362	@	@	3	3	367
All India 2019-20 (P)	438	70	70,445	3,908	334	1,858	6,100	76,545
All India 2018-19	358	61	62,997	4,502	266	1,746	6,515	69,512

IRRIGATION

Crop-wise gross area under irrigation in India by States

Table 16.5 (Contd.) (000 ha.)

State	Other food crops			Other food crops	Total food crops
	Sugarcane	Condiments and spices	Fruits & vegetables		
1	16	17	18	19	20
Andhra Pradesh	123	159	419	—	3,328
Arunachal Pradesh	—	—	4	—	56
Assam	@	@	30	3	482
Bihar	197	6	331	—	5,342
Chhatisgarh	31	6	72	5	2,013
Goa	1	3	9	—	28
Gujarat *	183	631	919	1	4,587
Haryana	96	3	75	—	4,647
Himachal Pradesh	1	3	24	@	195
Jharkhand	@	1	87	@	251
Karnataka	758	622	489	@	4,101
Kerala	1	98	100	2	354
Madhya Pradesh	130	272	326	1	13,765
Maharashtra*	822	79	1,470	—	4,476
Manipur*	—	—	—	—	54
Meghalaya	—	—	34	—	130
Mizoram *	—	—	—	—	29
Nagaland	—	—	—	—	127
Odisha	9	—	4	51	1,347
Punjab	88	1	187	@	6,998
Rajasthan	4	1,004	184	1	6,760
Sikkim *		1	1		12
Tamil Nadu	131	51	421	@	2,677
Telangana	42	139	254	—	4,101
Tripura	1	1	32	—	114
Uttarakhand	90	@	19	@	507
Uttar Pradesh	2,327	65	1,200	15	21,137
West Bengal *	18	116	1,579	—	5,223
Other Centrally Administered Areas*	2	1	65	9	446
All India 2019-20 (P)	5,056	3,263	8,334	89	93,286
All India 2018-19	5,388	2,961	7,868	127	85,855

IRRIGATION

Crop-wise gross area under irrigation in India by States

Table 16.5 (Contd.) (000 ha.)

State	Non- Food Crops						
	Oil Seeds						
	Groundnut	Sesamum / jingali	Rape seed & mustard	Linseed	Others	Total oil seeds	Cotton
1	21	22	23	24	25	26	27
Andhra Pradesh	121	9	@	@	146	275	118
Arunachal Pradesh	—	—	—	—	—	—	—
Assam	@	@	48	@	@	49	@
Bihar	@	@	52	@	10	63	—
Chhattisgarh	2	@	6	@	2	9	2
Goa	@	—	—	—	4	4	—
Gujarat *	372	62	166	—	559	1,158	1849
Haryana	2	1	583	@	19	606	705
Himachal Pradesh	@	@	1	@	1	2	—
Jharkhand	@	@	17	1	@	18	—
Karnataka	139	1	@	1	397	538	207
Kerala	@	—	—	—	159	159	@
Madhya Pradesh	14	2	454	20	8	498	422
Maharashtra *	60	@	1	@	25	87	122
Manipur*	—	—	—	—	—	—	—
Meghalaya	—	—	3	—	1	4	—
Mizoram *	—	—	—	—	@	—	—
Nagaland	—	—	1	@	—	1	—
Odisha	10	1	2	—	3	17	—
Punjab	2	2	26	@	2	31	248
Rajasthan	649	13	2,514	4	198	3,377	741
Sikkim *	—	—	1	—	1	2	—
Tamil Nadu	132	29	@	—	408	570	49
Telangana	108	20	1	—	32	161	289
Tripura	1	—	3	—	—	4	—
Uttarakhand	@	@	5	—	@	5	@
Uttar Pradesh	77	118	604	@	5	803	10
West Bengal *	69	199	568	2	31	869	@
Other Centrally Administered Areas*	@	@	36	@	1	37	1
All India 2019-20 (P)	1,758	457	5,093	29	2,011	9,348	4,763
All India 2018-19	1,729	286	5,157	21	1,792	8,985	4,630

IRRIGATION

Crop-wise gross area under irrigation in India by States

Table 16.5 (Concld.) (000 ha.)

State	Non-Food Crops				
	Other non- food crops				
	Tobacco	Fodder crops	Other non-food crops	Total non-food crops	Total food and non-food crops (20+31)
1	28	29	30	31	32
Andhra Pradesh	29	16	46	485	3,813
Arunachal Pradesh	—	—	—	—	56
Assam	—	@	12	61	543
Bihar	10	4	16	93	5,435
Chhattisgarh	@	@	@	11	2,024
Goa	—	—	—	4	32
Gujarat *	161	659	17	3,844	8,431
Haryana	@	198	123	1,632	6,279
Himachal Pradesh	—	5	2	9	204
Jharkhand	—	—	@	18	269
Karnataka	20	32	137	933	5,034
Kerala	@	2	1	162	516
Madhya Pradesh	@	15	4	939	14,704
Maharashtra *	@	112	49	370	4,847
Manipur*	—	—	—	—	54
Meghalaya	—	—	—	4	135
Mizoram *	—	—	—	—	29
Nagaland	—	—	—	1	128
Odisha	—	—	@	17	1,363
Punjab	—	418	29	726	7,724
Rajasthan	@	567	343	5028	11,789
Sikkim *	—	—	—	2	14
Tamil Nadu	2	15	97	733	3,410
Telangana	2	18	14	484	4,585
Tripura	—	—	—	4	118
Uttarakhand	@	26	1	32	539
Uttar Pradesh	32	603	409	1,857	22,994
West Bengal *	14	2	522	1,408	6,631
Other Centrally Administered Areas*	@	46	1	84	530
All India 2019-20 (P)	**270**	**2,736**	**1,825**	**18,943**	**1,12,229**
All India 2018-19	**274**	**2,948**	**1,795**	**18,632**	**1,04,487**

Source : Economic and Statistical Advisor, Ministry of Agriculture, Govt. of India
P : Provisional
@ : Less than 500 hectares.
Note : Totals may not tally due to rounding off.
* : The figures related to irrigated area are either estimated based on the data for the latest available year received from the States/UTs or are estimated/taken from Agriculture Census.

IRRIGATION

Number of tubewells and pumping sets

Table 16.6

Year/District	Diesel Sets	Electric Sets	Total
1	2	3	4
1966-67	—	—	25,311
1970-71	17,903	86,455	1,04,358
1980-81	1,09,353	2,22,674	3,32,027
1990-91	1,55,842	3,41,729	4,97,571
2000-01	2,55,302	3,34,171	5,89,473
2010-11	2,31,146	4,92,311	7,23,457
2018-19	2,75,211	5,66,188	8,41,399
2019-20	2,64,472	5,26,401	7,90,873
2020-21	2,76,653	5,60,654	8,37,307
2021-22	2,53,793	5,53,525	8,07,318
2022-23 (P)	2,79,156	5,53,782	8,32,938
Ambala	509	23,473	23,982
Bhiwani	12,091	27,910	40,001
Charkhi Dadri	13,488	8,179	21,667
Faridabad	1,227	5,981	7,208
Fatehabad	1,879	7,450	9,329
Gurugram	3,809	18,592	22,401
Hisar	50,802	15,133	65,935
Jhajjar	32,009	21,364	53,373
Jind	55,926	26,814	82,740
Kaithal	2,192	52,953	55,145
Karnal	838	67,964	68,802
Kurukshetra	3	37,452	37,455
Mahendragarh	55	23,569	23,624
Nuh	8,803	7,121	15,924
Palwal	14,461	13,263	27,724
Panchkula	687	3,312	3,999
Panipat	1,567	33,576	35,143
Rewari	2,521	27,092	29,613
Rohtak	28,395	5,520	33,915
Sirsa	9,923	60,091	70,014
Sonipat	33,478	33,441	66,919
Yamunanagar	4,493	33,532	38,025

Source : Department of Irrigation and Water Resources, Haryana.
Note : Sets include both pumping sets and tubewells.
P : Provisional

Graph 16.6

TUBEWELLS AND PUMPING SETS IN HARYANA

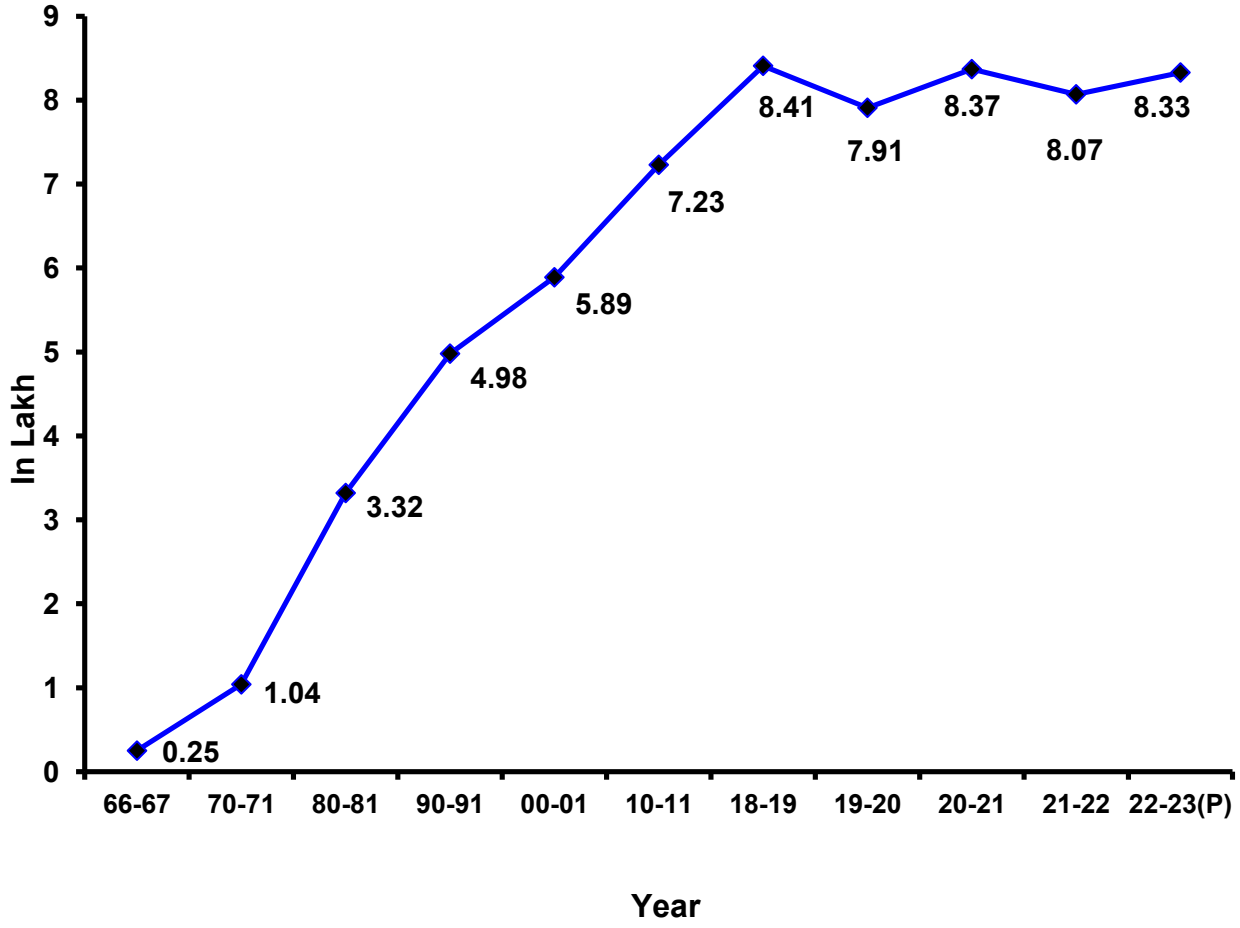

P - Provisional

SECTION—XVII

LIVESTOCK, ANIMAL HUSBANDRY AND DAIRYING

This section contains statistics relating to livestock, veterinary institutions etc. The information regarding livestock is based on quinquennial Livestock Census-2019 conducted by the Department of Animal Husbandry and Dairying, Haryana.

Tables 17.1 to 17.6—presents data in respect of livestock.

Tables 17.7—number of livestock, poultry in various States of India.

Tables 17.8 to 17.15—number of veterinary institutions and staff, work done in the institutions, livestock mortality due to various contagious diseases, number of Livestock Development Centres, number of Bulls kept in Artificial Insemination Centres, Intensive Cattle Development Projects, Development of Gaushala and number of recognised Slaughter Houses.

Table 17.16—procurement of milk and number of Milk Plants/Milk Chilling Centres.

Table 17.17—estimated milk production and per capita availability of milk per day.

LIVESTOCK

Livestock and Poultry in the State : Live Stock Census 2019

Table 17.1

District	Cattle	Buffaloes	Horses & Ponies	Donkeys	Mules	Sheep	Goats	Camels	Pigs	Dogs	Rabbit	Elephant	Total Livestock	Total Poultry
1	2	3	4	5	6	7	8	9	10	11	12	13	14	15
Ambala	71160	137620	521	3	226	16887	6695	0	4128	4172	56	0	241468	2873268
Bhiwani	105374	277555	638	80	182	34533	32270	1001	3511	6184	121	0	461449	755913
Charkhi Dadri	38412	152521	214	33	111	12946	17075	338	1737	2315	14	0	225716	1151960
Faridabad	42988	114100	116	21	23	3721	6790	5	1562	2832	102	0	172260	69616
Fatehabad	108800	233890	460	12	57	15146	13185	547	2160	2373	87	0	376717	352533
Gurugram	63916	112204	809	88	84	3207	9490	25	8880	8248	299	0	207250	486560
Hisar	169527	425846	613	70	106	33339	18862	341	4157	2727	39	0	655627	2637919
Jhajjar	62574	180459	376	37	330	9396	7837	18	11989	2949	45	0	276010	402930
Jind	116624	393606	645	14	163	22805	11009	106	6308	1510	1008	0	553798	5600781
Kaithal	91943	281887	608	6	109	10939	6189	13	4947	1672	67	0	398380	2357665
Karnal	155195	200645	706	21	65	10851	9313	125	10346	4077	80	0	391424	9542855
Kurukshetra	101938	139058	480	10	40	10955	7152	0	4082	2706	28	1	266450	3491284
Mahendragarh	51113	187207	420	19	135	22995	45967	807	1354	2312	45	0	312374	1021246
Nuh	29810	174347	131	70	29	5522	26522	303	761	256	1963	0	239714	17585
Palwal	49684	199491	343	89	64	7591	13072	2	3207	766	74	0	274383	18579
Panchkula	32381	56028	101	22	46	3960	6816	27	1875	2340	28	0	103624	6554399
Panipat	74761	165167	401	6	22	5008	4595	1	4367	1505	45	0	255878	4982409
Rewari	44310	160423	276	22	248	5384	24127	219	7457	1877	85	0	244428	441385
Rohtak	64075	174156	296	79	132	9981	6660	2	8694	2014	14	0	266103	343742
Sirsa	235362	250695	438	79	231	27888	47609	1289	1687	5878	237	0	571393	336283
Sonipat	111458	224980	517	4	31	7103	7332	0	12399	1605	62	0	365491	936940
Yamunanagar	107277	126138	593	15	66	8213	6073	1	2626	1389	13	4	252408	1369572
Total	**1928682**	**4368023**	**9702**	**800**	**2500**	**288370**	**334640**	**5170**	**108234**	**61707**	**4512**	**5**	**7112345**	**45745424**

Source : Department of Animal Husbandry and Dairying, Haryana.

LIVESTOCK

Cattle in the State: Live Stock Census 2019

Table 17.2

Name of District	Exotic Cattle (Male)							Exotic Cattle (Female)							Total Exotic Cattle (Male + Female)
	Upto one & half years Cattle	Used for Breeding only Cattle	Used for Agriculture only Cattle	Agriculture and Breeding Cattle	Bullock Cart farm operation Cattle	Others	Total Exotic Male Cattle	Under one year Cattle	One to two and half years	In Milk Cattle	Dry Cattle	Not calved once Cattle	Others Female Cattle	Total Exotic Female Cattle	
1	2	3	4	5	6	7	8	9	10	11	12	13	14	15	16
Ambala	51	0	57	25	14	0	**147**	650	264	1234	170	63	0	2381	**2528**
Bhiwani	265	1	7	2	9	65	**349**	945	616	1713	390	79	81	3824	**4173**
Charkhi Dadri	117	5	6	2	21	28	**179**	1006	912	1947	347	107	55	4374	**4553**
Faridabad	20	5	9	0	2	1	**37**	860	343	1497	187	70	74	3031	**3068**
Fatehabad	239	2	18	2	3	6	**270**	752	736	1665	460	75	5	3693	**3963**
Gurugram	167	6	5	0	0	4	**182**	976	710	2113	827	69	13	4708	**4890**
Hisar	631	60	29	1	1	4	**726**	2218	2266	3494	755	126	14	8873	**9599**
Jhajjar	78	5	10	0	1	12	**106**	584	383	976	159	21	2	2125	**2231**
Jind	264	240	39	5	17	13	**578**	769	532	1277	352	117	34	3081	**3659**
Kaithal	107	1	15	1	15	47	**186**	601	396	1278	448	94	17	2834	**3020**
Karnal	241	7	18	19	18	3	**306**	972	772	1978	816	180	12	4730	**5036**
Kurukshetra	191	88	59	32	14	127	**511**	2030	1561	4015	1229	232	62	9129	**9640**
Mahendragarh	62	2	0	0	1	0	**65**	472	335	822	187	26	2	1844	**1909**
Nuh	55	0	33	1	9	8	**106**	436	192	661	161	21	5	1476	**1582**
Palwal	142	8	57	4	33	0	**244**	805	554	1608	387	70	26	3450	**3694**
Panchkula	26	2	10	0	3	1	**42**	184	183	592	148	26	1	1134	**1176**
Panipat	97	0	18	2	19	8	**144**	729	696	1669	417	30	44	3585	**3729**
Rewari	76	1	0	1	1	1	**80**	434	285	917	157	59	0	1852	**1932**
Rohtak	205	25	37	8	7	19	**301**	752	358	1362	535	103	10	3120	**3421**
Sirsa	301	15	12	1	18	42	**389**	969	1048	2363	594	149	31	5154	**5543**
Sonipat	457	26	21	7	22	86	**619**	1889	1233	3827	1050	90	26	8115	**8734**
Yamunanagar	100	8	36	16	4	4	**168**	1339	1079	2818	1305	383	79	7003	**7171**
Total	**3892**	**507**	**496**	**129**	**232**	**479**	**5735**	**20372**	**15454**	**39826**	**11081**	**2190**	**593**	**89516**	**95251**

LIVESTOCK

Cattle in the State : Live Stock Census 2019

Table 17.2 (Contd.)

Name of District	Crossbreed Cattle (Male)							Crossbreed Cattle (Female)							Total Crossbreed Cattle (Male + Female)
	Upto one & half years Cattle	Used for Breeding only Cattle	Used for Agriculture only Cattle	Agriculture and Breeding Cattle	Bullock Cart Farm Operation Cattle	Others	Total Crossbreed Male Cattle	Under one year Cattle	One to two and half years	In Milk Cattle	Dry Cattle	Not Calved Once Cattle	Others Female Cattle	Total Crossbreed Female Cattle	
1	17	18	19	20	21	22	23	24	25	26	27	28	29	30	31
Ambala	2656	138	665	107	493	272	4331	10322	6835	22562	6761	1558	630	48668	**52999**
Bhiwani	2251	22	295	23	287	761	3639	6424	4905	11154	3507	776	266	27032	**30671**
Charkhi Dadri	897	23	76	22	114	88	1220	3098	2790	5444	1006	347	80	12765	**13985**
Faridabad	616	73	118	64	117	253	1241	3065	1788	6363	1844	571	442	14073	**15314**
Fatehabad	4500	181	133	11	267	2042	7134	7552	8093	14649	5343	1227	905	37769	**44903**
Gurugram	2631	64	76	43	355	1471	4640	7117	4477	12478	4694	545	830	30141	**34781**
Hisar	4914	136	164	6	286	2212	7718	8994	6980	15348	5059	1099	1588	39068	**46786**
Jhajjar	2082	568	33	6	71	227	2987	5583	3174	9723	2102	472	608	21662	**24649**
Jind	1509	44	167	28	281	859	2888	3517	2819	6823	2476	500	239	16374	**19262**
Kaithal	1901	25	268	157	199	621	3171	6933	5246	13341	4015	889	370	30794	**33965**
Karnal	5911	126	585	514	520	1184	8840	21464	17272	45625	12554	5340	492	102747	**111587**
Kurukshetra	3980	98	350	128	366	406	5328	14013	11807	29840	7480	3787	845	67772	**73100**
Mahendragarh	1124	175	13	0	36	268	1616	3802	3604	7215	1847	555	470	17493	**19109**
Nuh	623	22	51	6	12	144	858	1981	1081	3296	698	248	172	7476	**8334**
Palwal	1406	71	130	30	330	212	2179	4057	1971	8178	2386	613	421	17626	**19805**
Panchkula	634	11	462	66	173	95	1441	1993	1778	4838	1557	258	174	10598	**12039**
Panipat	2837	124	302	107	232	385	3987	7444	4593	15026	3573	1029	417	32082	**36069**
Rewari	1415	59	11	7	16	179	1687	4449	3717	8611	1878	571	40	19266	**20953**
Rohtak	1451	70	167	134	108	1033	2963	2936	1726	5446	2167	352	204	12831	**15794**
Sirsa	9432	625	641	44	548	4671	15961	20385	19796	40109	13353	5006	2126	100775	**116736**
Sonipat	3225	192	103	75	153	1723	5471	10257	6965	18033	5644	990	864	42753	**48224**
Yamunanagar	2161	43	381	193	184	73	3035	17590	13566	34787	11721	3440	686	81790	**84825**
Total	**58156**	**2890**	**5191**	**1771**	**5148**	**19179**	**92335**	**172976**	**134983**	**338889**	**101665**	**30173**	**12869**	**791555**	**883890**

LIVESTOCK

Cattle in the State: Live Stock Census 2019

Table 17.2 (Contd.)

Name of District	Indigenous Cattle (Male)							Indigenous Cattle (Female)							Total Indigenous Cattle (Male + Female)
	Upto one & half years Cattle	Used for Breeding only Cattle	Used for Agriculture only Cattle	Agriculture and Breeding Cattle	Bulluck cart Farm Operation Cattle	Others	Total Indigenous Male Cattle	Under one year Cattle	One to two and half years	In milk Cattle	Dry Cattle	Not Calved Once Cattle	Others Female Cattle	Total Indigenous Female Cattle	
1	32	33	34	35	36	37	38	39	40	41	42	43	44	45	46
Ambala	587	35	494	15	507	289	1927	718	644	1347	599	273	112	3693	**5620**
Bhiwani	5174	249	3268	237	3655	3354	15937	10364	8191	15353	7491	1662	1821	44882	**60819**
Charkhi Dadri	1319	123	950	63	1532	73	4060	3271	2740	5232	1586	347	343	13519	**17579**
Faridabad	641	70	140	61	96	355	1363	3553	1970	6119	2197	695	888	15422	**16785**
Fatehabad	4649	218	3035	151	2074	2032	12159	6988	8214	10056	5312	987	1364	32921	**45080**
Gurugram	1061	81	36	33	376	930	2517	3653	2952	4809	3791	513	473	16191	**18708**
Hisar	9501	430	10070	716	9682	5138	35537	14086	12074	18432	10852	2030	3915	61389	**96926**
Jhajjar	3337	797	679	94	1463	1276	7646	5785	5079	7531	4058	1014	1786	25253	**32899**
Jind	8474	1513	11613	1032	15285	3685	41602	10461	8868	14315	9793	1586	2486	47509	**89111**
Kaithal	5471	655	4312	667	2776	2564	16445	6893	6107	9088	6573	1286	2298	32245	**48690**
Karnal	3241	294	536	462	509	337	5379	5740	4920	9312	5698	1213	510	27393	**32772**
Kurukshetra	1102	91	257	67	423	377	2317	2609	2869	4985	2803	708	344	14318	**16635**
Mahendragarh	2574	383	144	8	505	1135	4749	4410	4810	5983	3065	1325	657	20250	**24999**
Nuh	523	72	98	12	33	431	1169	2185	1353	3121	1515	471	549	9194	**10363**
Palwal	1284	87	395	49	696	102	2613	3334	2094	5170	2088	589	393	13668	**16281**
Panchkula	603	69	1189	98	452	131	2542	1126	1298	2159	1293	181	40	6097	**8639**
Panipat	2760	356	523	99	384	1907	6029	4728	3819	6638	4102	877	624	20788	**26817**
Rewari	2219	83	121	21	243	282	2969	3579	3926	5545	2363	487	252	16152	**19121**
Rohtak	4406	688	2388	282	3332	3089	14185	6074	4040	6818	4974	1687	1249	24842	**39027**
Sirsa	6968	917	2245	262	3779	2431	16602	13113	14287	19539	9049	2648	1621	60257	**76859**
Sonipat	5257	491	1127	365	1404	3318	11962	7879	5874	8773	6820	2279	2766	34391	**46353**
Yamunanagar	357	25	241	47	69	14	753	2069	1773	4025	1383	482	123	9855	**10608**
Total	**71508**	**7727**	**43861**	**4841**	**49275**	**33250**	**210462**	**122618**	**107902**	**174350**	**97405**	**23340**	**24614**	**550229**	**760691**

LIVESTOCK

Cattle in the State : Live Stock Census 2019

Table 17.2 (Concld.)

Name of District	Non Descript Cattle (Male)							Non Descript Cattle (Female)							Total N.D Cattle (Male + Female)
	Upto one & half years Cattle	Used for Breeding only Cattle	Total N.D Cattle (Male + Female)	Agriculture and Breeding Cattle	Bulluck cart Farm Operation Cattle	Others	Total N.D Male Cattle	Under one year Cattle	One to two and half years	In Milk Cattle	Dry Cattle	Not Calved Once Cattle	Others Female Cattle	Total N.D. Female Cattle	
1	47	48	49	50	51	52	53	54	55	56	57	58	59	60	61
Ambala	372	20	353	16	425	28	**1214**	1871	1556	3399	1564	300	109	8799	**10013**
Bhiwani	525	31	674	149	55	291	**1725**	1891	1638	3127	853	151	326	7986	**9711**
Charkhi Dadri	210	19	26	2	106	63	**426**	431	336	645	263	22	172	1869	**2295**
Faridabad	406	68	46	17	36	0	**573**	1257	883	3335	1063	381	329	7248	**7821**
Fatehabad	2246	114	220	3	556	1528	**4667**	1773	2060	2440	2125	505	1284	10187	**14854**
Gurugram	248	23	9	8	15	156	**459**	1247	920	1783	707	189	232	5078	**5537**
Hisar	1695	142	778	74	1032	711	**4432**	2765	2233	4143	1852	357	434	11784	**16216**
Jhajjar	282	1	20	12	44	150	**509**	457	378	784	348	140	179	2286	**2795**
Jind	499	71	309	14	621	51	**1565**	778	528	1202	386	64	69	3027	**4592**
Kaithal	767	46	296	226	229	130	**1694**	1172	787	1701	722	107	85	4574	**6268**
Karnal	389	4	242	27	122	149	**933**	1009	1087	1951	633	118	69	4867	**5800**
Kurukshetra	218	27	22	8	45	141	**461**	363	384	822	401	114	18	2102	**2563**
Mahendragarh	533	148	25	90	107	291	**1194**	815	924	933	691	174	365	3902	**5096**
Nuh	652	137	34	12	22	696	**1553**	1797	1562	2463	1130	453	573	7978	**9531**
Palwal	715	71	127	13	432	135	**1493**	1947	1551	3289	1152	292	180	8411	**9904**
Panchkula	690	13	2967	19	194	100	**3983**	920	1311	2433	1376	356	148	6544	**10527**
Panipat	858	212	142	13	41	459	**1725**	1630	1175	1796	1143	456	221	6421	**8146**
Rewari	329	7	4	0	5	103	**448**	496	403	627	198	59	73	1856	**2304**
Rohtak	451	12	42	16	59	751	**1331**	969	877	589	288	577	1202	4502	**5833**
Sirsa	4415	196	560	55	1480	2092	**8798**	5855	5481	9110	4712	1296	972	27426	**36224**
Sonipat	488	46	72	17	70	708	**1401**	1477	1408	1773	1072	386	630	6746	**8147**
Yamunanagar	178	11	157	23	29	22	**420**	935	749	1721	587	158	103	4253	**4673**
Total	**17166**	**1419**	**7125**	**814**	**5725**	**8755**	**41004**	**31855**	**28231**	**50066**	**23266**	**6655**	**7773**	**147846**	**188850**

Source : Department of Animal Husbandry and Dairying, Haryana.

LIVESTOCK
Buffaloes in the State : Live Stock Census 2019

Table 17.3

Name of District	Indigenous Buffaloes (Male)							Indigenous Buffaloes (Female)							Total Indigenous Buffaloes (Male + Female)
	Upto two years Buffalo	Used for Breeding only Buffalo	Used for Agriculture only Buffalo	Agriculture and Breeding Buffalo	Bulluck Cart arm Operation Buffalo	Others	Total Indigenous Male Buffaloes	Under one year Buffalo	One to three years	In milk Buffalo	Dry Buffalo	Not Calved once Buffalo	Others Female Buffalo	Total Female Indigenous Buffaloes	
1	2	3	4	5	6	7	8	9	10	11	12	13	14	15	16
Ambala	3210	129	235	144	213	90	**4021**	11559	10711	22371	6897	2293	262	**54093**	**58114**
Bhiwani	19440	467	211	32	64	535	**20749**	58097	64896	87955	19286	7089	1905	**239228**	**259977**
Charkhi Dadri	10495	205	10	10	39	292	**11051**	29666	36030	47439	10403	3871	399	**127808**	**138859**
Faridabad	3498	165	244	264	313	84	**4568**	20854	11712	38703	10067	3043	2410	**86789**	**91357**
Fatehabad	18887	525	52	25	36	324	**19849**	42173	59487	68924	19173	6997	366	**197120**	**216969**
Gurugram	5275	134	130	32	0	96	**5667**	24064	14871	40891	10064	1563	692	**92145**	**97812**
Hisar	32974	899	260	131	116	228	**34608**	87121	94029	130743	34601	10650	1403	**358547**	**393155**
Jhajjar	16669	364	42	65	43	366	**17549**	42520	36066	68268	8473	3619	232	**159178**	**176727**
Jind	41740	777	1195	696	2247	344	**46999**	72664	84407	116412	37826	10868	1133	**323310**	**370309**
Kaithal	20124	455	2111	1966	1560	422	**26638**	47885	49420	75420	26094	7222	929	**206970**	**233608**
Karnal	17406	327	1752	2292	1348	268	**23393**	35887	39355	62508	17777	8313	424	**164264**	**187657**
Kurukshetra	10794	301	852	693	776	292	**13708**	22109	26843	39452	12799	5838	751	**107792**	**121500**
Mahendragarh	10923	111	31	32	29	216	**11342**	34552	40263	59419	10957	3801	457	**149449**	**160791**
Nuh	5283	223	152	63	23	68	**5812**	40104	19557	55942	10852	3887	1392	**131734**	**137546**
Palwal	10819	277	354	179	959	153	**12741**	36116	22440	61014	15054	3728	572	**138924**	**151665**
Panchkula	1582	63	33	15	4	32	**1729**	7446	9568	17619	7138	1707	283	**43761**	**45490**
Panipat	16643	196	1888	929	1744	715	**22115**	31374	29619	56051	12894	3364	726	**134028**	**156143**
Rewari	10620	151	16	7	4	31	**10829**	34648	33107	58392	8943	4187	165	**139442**	**150271**
Rohtak	17574	411	162	195	177	112	**18631**	38509	33233	61494	12131	4752	351	**150470**	**169101**
Sirsa	17078	620	70	56	40	281	**18145**	42154	57343	72155	20417	10763	615	**203447**	**221592**
Sonipat	18959	645	1051	728	980	765	**23128**	47582	40304	80062	18969	4279	728	**191924**	**215052**
Yamunanagar	3771	169	667	353	231	125	**5316**	20001	18172	34732	13199	3487	576	**90167**	**95483**
Total	**313764**	**7614**	**11518**	**8907**	**10946**	**5839**	**358588**	**827085**	**831433**	**1355966**	**344014**	**115321**	**16771**	**3490590**	**3849178**

LIVESTOCK
Buffaloes in the State : Live Stock Census 2019

Table 17.3 (Concld.)

Name of District	Non Descript Buffaloes (Male)							Non Descript Buffaloes (Female)							Total N.D Buffaloes (Male + Female)
	Upto two years Buffalo	Used for Breeding only Buffalo	Used for Agriculture only Buffalo	Agriculture and Breeding Buffalo	Bullock cart Farm Operation Buffalo	Others	Total N.D Male Buffaloes	Under one year Buffalo	One to three years	In milk Buffalo	Dry Buffalo	Not Calved once Buffalo	Others Female Buffalo	Total Female N.D Buffaloes	
1	17	18	19	20	21	22	23	24	25	26	27	28	29	30	31
Ambala	4631	122	314	98	413	103	**5681**	15927	13761	30770	9899	3084	384	**73825**	**79506**
Bhiwani	772	18	68	61	1	2	**922**	4124	4467	6158	1403	222	282	**16656**	**17578**
Charkhi Dadri	379	20	4	0	3	62	**468**	3548	3349	5328	427	357	185	**13194**	**13662**
Faridabad	752	43	72	36	48	21	**972**	5263	4038	9767	2196	360	147	**21771**	**22743**
Fatehabad	1213	28	1	0	3	48	**1293**	3021	3510	6669	1879	496	53	**15628**	**16921**
Gurugram	858	14	6	4	2	53	**937**	3838	2152	5303	1438	604	120	**13455**	**14392**
Hisar	2830	50	23	22	21	10	**2956**	6765	8145	11260	2911	599	55	**29735**	**32691**
Jhajjar	455	3	0	0	0	6	**464**	652	754	1656	108	90	8	**3268**	**3732**
Jind	2261	32	39	7	31	26	**2396**	4187	4621	7576	3162	1240	115	**20901**	**23297**
Kaithal	3472	103	334	222	155	82	**4368**	10303	11083	15923	5121	1308	173	**43911**	**48279**
Karnal	980	4	171	191	30	225	**1601**	2379	2512	4987	1201	255	53	**11387**	**12988**
Kurukshetra	1381	21	106	53	80	236	**1877**	2981	3364	6251	2155	802	128	**15681**	**17558**
Mahendragarh	1881	8	1	3	13	58	**1964**	6215	5725	10031	1936	474	71	**24452**	**26416**
Nuh	1551	103	77	71	69	147	**2018**	8398	6647	14245	3652	1327	514	**34783**	**36801**
Palwal	3363	87	87	50	119	39	**3745**	10192	7794	18901	5731	1099	364	**44081**	**47826**
Panchkula	653	45	10	1	0	12	**721**	1430	2313	3630	1864	566	14	**9817**	**10538**
Panipat	941	13	109	76	42	119	**1300**	1820	1584	3415	642	208	55	**7724**	**9024**
Rewari	960	26	8	10	4	1	**1009**	2231	1681	4474	560	179	18	**9143**	**10152**
Rohtak	148	5	3	0	1	1	**158**	972	643	2998	234	37	13	**4897**	**5055**
Sirsa	2251	38	4	13	3	20	**2329**	5592	6250	10494	3023	1337	78	**26774**	**29103**
Sonipat	1059	16	46	27	54	8	**1210**	2073	1763	3734	1013	106	29	**8718**	**9928**
Yamunanagar	1823	24	289	104	90	55	**2385**	6304	5645	10647	4658	773	243	**28270**	**30655**
Total	**34614**	**823**	**1772**	**1049**	**1182**	**1334**	**40774**	**108215**	**101801**	**194217**	**55213**	**15523**	**3102**	**478071**	**518845**

Source : Department of Animal Husbandry and Dairying, Haryana.

LIVESTOCK

Goats in the State: Live Stock Census 2019

Table 17.4

Name of District	Goat (Male)			Female					Goat Total
	Under one year Male Goat	One year and above Male Goat	Male Total	Under one year Female Goat	In milk Goat	Dry Goat	Not Calved once Goat	Female Total	
1	2	3	4	5	6	7	8	9	10
Ambala	466	319	785	1933	2417	1283	277	5910	6695
Bhiwani	3121	1752	4873	8777	11500	6110	1010	27397	32270
Charkhi Dadri	1076	446	1522	4776	6339	3661	777	15553	17075
Faridabad	403	337	740	2003	2314	1276	457	6050	6790
Fatehabad	1518	709	2227	3699	4296	2509	454	10958	13185
Gurugram	653	529	1182	2248	3452	2041	567	8308	9490
Hisar	1505	939	2444	5193	6547	3892	786	16418	18862
Jhajjar	629	365	994	2359	2822	1485	177	6843	7837
Jind	1040	596	1636	2877	3514	2425	557	9373	11009
Kaithal	630	381	1011	1849	1935	1233	161	5178	6189
Karnal	1078	692	1770	2666	2908	1475	494	7543	9313
Kurukshetra	817	434	1251	2042	2345	1116	398	5901	7152
Mahendragarh	4597	1649	6246	11516	19796	7066	1343	39721	45967
Nuh	2334	1857	4191	7335	9592	4381	1023	22331	26522
Palwal	847	732	1579	3485	4367	3128	513	11493	13072
Panchkula	691	482	1173	1460	2517	1286	380	5643	6816
Panipat	463	295	758	1230	1546	845	216	3837	4595
Rewari	2283	1280	3563	5578	9180	4567	1239	20564	24127
Rohtak	535	569	1104	1761	2298	1237	260	5556	6660
Sirsa	5457	2354	7811	13476	15939	7975	2408	39798	47609
Sonipat	650	385	1035	2041	2670	1336	250	6297	7332
Yamunanagar	484	411	895	1687	1869	1307	315	5178	6073
Total	31277	17513	48790	89991	120163	61634	14062	285850	334640

Source : Department of Animal Husbandry and Dairying, Haryana.

LIVESTOCK

Pig in the State : Live Stock Census 2019

Table 17.5

Name of District	Under six months Pig Male	Six months and above Pig Male	Male Total	Under six months Pig Female	Six months and above Pig Female	Female Total	Total
1	2	3	4	5	6	7	8
Ambala	631	373	1004	1682	1442	3124	4128
Bhiwani	607	505	1112	1159	1246	2405	3517
Charkhi Dadri	231	335	566	702	469	1171	1737
Faridabad	275	192	467	555	540	1095	1562
Fatehabad	481	181	662	774	724	1498	2160
Gurugram	1904	2671	4575	1995	2310	4305	8880
Hisar	860	466	1326	1470	1361	2831	4157
Jhajjar	2866	1470	4336	3879	3774	7653	11989
Jind	1084	655	1739	2311	2258	4569	6308
Kaithal	960	368	1328	1991	1628	3619	4947
Karnal	2036	1442	3478	3399	3469	6868	10346
Kurukshetra	818	740	1558	1317	1207	2524	4082
Mahendragarh	150	77	227	511	616	1127	1354
Nuh	164	100	264	345	152	497	761
Palwal	576	512	1088	1105	1014	2119	3207
Panchkula	249	208	457	547	871	1418	1875
Panipat	768	583	1351	1475	1541	3016	4367
Rewari	1779	1767	3546	1930	1981	3911	7457
Rohtak	1400	958	2358	3151	3185	6336	8694
Sirsa	239	188	427	466	794	1260	1687
Sonipat	2789	1173	3962	5260	3177	8437	12399
Yamunanagar	402	465	867	797	962	1759	2626
Total	21269	15429	36698	36821	34721	71542	108240

Source : Department of Animal Husbandry and Dairying, Haryana.

LIVESTOCK

Poultry & other poultry birds in the State: Live Stock Census 2019

Table17.6

Name of District	Backyard			Commercial			Total	Backyard			Commercial			Total Ducks
	Cocks	Hens	Chickens	Cocks	Hens	Chickens		Drakes	Ducks	Ducklings	Drakes	Ducks	Ducklings	
1	2	3	4	5	6	7	8	9	10	11	12	13	14	15
Ambala	10799	12969	13459	31815	2250683	553543	**2873268**	0	0	2	0	0	0	**2**
Bhiwani	8959	8091	9709	56902	166202	506050	**755913**	8	8	1	2	8	0	**27**
Charkhi Dadri	3471	4614	4161	122207	73369	944138	**1151960**	0	0	0	0	0	0	**0**
Faridabad	106	2390	2420	1350	41350	22000	**69616**	14	14	0	2	6	0	**36**
Fatehabad	5556	7346	9941	24711	56196	248783	**352533**	6	19	6	0	0	0	**31**
Gurugram	2469	2783	1528	72899	245629	161252	**486560**	15	33	6	240	1283	45	**1622**
Hisar	2792	4547	9596	243023	494018	1883943	**2637919**	4	19	4	20	930	0	**977**
Jhajjar	650	1585	1113	17501	135552	246529	**402930**	3	2	1	0	0	0	**6**
Jind	3759	5583	4386	565379	3360654	1661020	**5600781**	509	813	109	10	25	0	**1466**
Kaithal	9006	11036	12799	300291	776955	1247578	**2357665**	4	18	15	2	8	0	**47**
Karnal	8972	13046	12992	434168	6975987	2097690	**9542855**	137	856	124	2371	2277	6204	**11969**
Kurukshetra	7280	9059	10522	333380	1997744	1133299	**3491284**	26	35	3	0	0	0	**64**
Mahendragarh	19213	27188	24697	42200	684858	223090	**1021246**	0	116	0	0	0	0	**116**
Nuh	2774	3345	2933	16	12	8505	**17585**	100	152	68	0	0	0	**320**
Palwal	3657	4200	4815	506	4401	1000	**18579**	20	49	0	0	0	0	**69**
Panchkula	950	1039	955	50	5937945	613460	**6554399**	1	6	2	0	0	0	**9**
Panipat	1209	3721	2109	631073	2624843	1719454	**4982409**	907	1611	900	200	1800	0	**5418**
Rewari	4126	4232	4012	21157	185108	222750	**441385**	1	4	7	3	11	51	**77**
Rohtak	602	1204	1136	0	295000	45800	**343742**	8	17	27	0	0	0	**52**
Sirsa	13848	13199	16723	31414	98737	162362	**336283**	6	9	2	0	0	0	**17**
Sonipat	1078	2699	2921	27659	761030	141553	**936940**	32	22	11	1	5	7	**78**
Yamunanagar	6923	8467	14692	202920	689620	446950	**1369572**	5	29	3	2	2	9	**50**
Total	**118199**	**152343**	**167619**	**3160621**	**27855893**	**14290749**	**45745424**	**1806**	**3832**	**1291**	**2853**	**6355**	**6316**	**22453**

LIVESTOCK

Poultry & other poultry birds in the State: Live Stock Census 2019

Table 17.6 (Concld.)

Name of District	Backyard						Commercial					
	Total Turkey	Quails	Gini Fowl	Ostrich	Emu	Geese	Total Turkey	Quails	Gini Fowl	Ostrich	Emu	Geese
1	16	17	18	19	20	21	22	23	24	25	26	27
Ambala	0	48	33	4	2	0	0	0	0	0	0	0
Bhiwani	66	168	238	9	306	502	0	0	20000	0	0	0
Charkhi Dadri	18	2	3	0	1	1	0	0	1	0	0	0
Faridabad	11	35	60	5	11	3	0	0	0	0	0	0
Fatehabad	10	46	10	2	0	0	0	4000	506	6	0	0
Gurugram	11	613	124	14	1	11	835	0	120	0	200	0
Hisar	55	1230	215	140	78	88	0	77244	60530	10020	15025	15010
Jhajjar	14	57	347	12	6	23	0	0	0	0	0	0
Jind	82	86	27	1	41	13	0	0	25000	0	0	0
Kaithal	14	1720	2484	1614	1662	1763	0	0	39000	0	0	0
Karnal	49	482	448	9	85	128	0	0	10000	0	0	0
Kurukshetra	0	20	346	1	8	6	0	0	7500	0	10001	0
Mahendragarh	41	30	55	0	0	0	0	0	0	0	0	0
Nuh	34	2114	1301	1275	717	642	0	1	0	0	0	0
Palwal	34	23	13	6	3	11	0	0	0	0	0	0
Panchkula	0	59	6	0	0	1	0	0	0	0	0	0
Panipat	0	1104	1049	912	958	1080	0	50	146050	50	0	0
Rewari	18	15	40	0	0	0	0	0	3	0	0	0
Rohtak	20	276	81	5	66	56	0	20000	0	0	0	0
Sirsa	0	27	11	4	6	1	0	4000	0	0	0	0
Sonipat	20	1026	1108	14	767	124	0	1	15003	3	4	5
Yamunanagar	2	3474	2612	3619	3213	3440	0	13790	4950	4150	1500	1000
Total	499	12655	10611	7646	7931	7893	835	119086	328663	14229	26730	16015

Source: Department of Animal Husbandry and Dairying, Haryana.

LIVESTOCK

Number of livestock and poultry in various States of India: Live Stock Census 2019

Table 17.7 (000)

State	Cattle	Buffaloes	Sheep	Goats	Horses and Ponies	Others	Total Livestock	Poultry
1	2	3	4	5	6	7	8	9
Andaman & Nicobar	36438	3700	5	64761	0	40490	145394	1289160
Andhra Pradesh	4600087	6219499	176269	5522133	1884	97042	34067616	10786315
Arunachal Pradesh	339221	6379	7345	159740	3051	645692	1161428	1599575
Assam	1090923	421715	332100	4315173	12783	210119	18092201	46712341
Bihar	1539798	7719794	213377	12821216	32176	356277	36540820	16525349
Chandigarh	13440	12177	0	998	237	138	26990	48883
Chhattisgarh	9983954	1174722	180229	4005657	675	527065	15872302	18711824
Dadra & Nagar Haveli	39736	997	84	7548	39	0	48404	89671
Daman and Diu	1840	374	68	987	15	0	3284	18264
Delhi	86433	162142	932	30470	2694	77726	360397	43831
Goa	60247	27207	8	9446	15	35483	132406	349543
Gujrat	9633637	10543250	178726	4867744	21811	39569	26893274	21773392
Haryana	1928682	4368023	288370	334640	9702	182933	7112350	45745420
Himachal Pradesh	1828017	646565	791345	1108413	8851	29655	4412846	1341951
Jammu & Kashmir	2539240	690829	324750	1730218	63335	54199	8325324	7366308
Jharkhand	1122305	1350313	641183	9121173	1378	1277446	23614545	24832906
Karnataka	8469004	2984560	110507	6169392	7018	332710	29013412	59494481
Kerala	1341996	101504	1482	1359161	560	103954	2908657	29771905
Lakshadweep	2493	16	0	43188	0	0	45697	226025
Madhya Pradesh	1875082	10307131	324585	11064524	13260	177047	40637375	16659898
Maharashtra	1399230	5603692	268032	10604883	18892	179718	33079818	74297765
Manipur	224472	36230	5921	38697	1083	244316	550719	5897637
Meghalaya	903570	15714	15679	397503	273	706364	2039103	5379532
Mizoram	45701	2109	485	14820	159	296430	359704	2047810
Nagaland	78296	15654	361	31602	70	427820	553803	2838944
Odisha	9903970	458324	127914	6393452	143	135271	18170309	27439257
Puducherry	71984	2395	2445	73630	29	885	151368	235999
Punjab	2531460	4015947	85560	347949	14243	55196	7050355	17649984
Rajasthan	1393763	13693316	790385	20840203	33679	392260	56800945	14622975
Sikkim	148010	1144	2016	90506	115	32541	274332	580864
TamilNadu	9518660	518795	450049	9888746	5417	68512	24500621	12078110
Telangana	4232539	4226306	190630	4934673	3878	180185	32640639	79999404
Tripura	739031	7131	5460	360204	17	206049	1317892	4168246
Uttar Pradesh	1901964	33016785	984725	14480025	75718	436051	68012945	12515704
Uttarakhand	1852123	866318	284615	1371971	7452	44610	4427089	5018684
West Bengal	1907791	630921	952886	16279340	1593	540582	37483238	77322602
All India Total	1934628	109851678	742606	14888478	34224	100254	53682760	85126038
All India 2012	1909040	108702000	650690	13517300	62500	115840	51205700	72920900
All India 2007	1990750	105343000	715580	14053700	61100	125730	52969800	64883000
All India 2003	1851810	97922000	614690	12435800	75100	153200	48500200	48901200
All India 1997	1988820	89918000	574940	12272100	82600	155390	48538400	34761100

Source: Ministry of Fisheries, Animal Husbandry & Dairying, Govt. of India, New Delhi

ANIMAL HUSBANDRY

Number of veterinary institutions in the State

Table 17.8

Year/District	GVH	RAIC	GVD	SMC/ KVC	Sheep Wool Extension Centres	Poultry Farms/ PEC/ IDB Poultry-cum-Pigery Centres	Piggery Farms	Horse Breeding Centre	Gosadan
1	2	3	4	5	6	7	8	9	10
1966-67	125	17	66	97	23	17	—	—	1
1970-71	154	37	71	337	25	13	2	—	2
1980-81	301	60	273	765	29	22	2	1	1
1990-91	495	60	679	777	59	22	2	1	2
2000-01	579	60	853	751	59	22	2	1	2
2010-11	942	—	1,809	—	—	—	2	—	2
2019-20	1,020	—	1,820	—	—	—	2	—	2
2020-21	1,047	—	1,819	—	—	—	2	—	2
2021-22	1,041	—	1,815	—	—	—	2	—	2
2022-23	1,042	—	1,815	—	—	—	2	—	2
Ambala	37	—	93	—	—	—	1	—	—
Bhiwani	59	—	88	—	—	—	—	—	—
Charkhi Dadri	31	—	54	—	—	—	—	—	—
Faridabad	22	—	43	—	—	—	—	—	—
Fatehabad	53	—	91	—	—	—	—	—	—
Gurugram	28	—	43	—	—	—	—	—	—
Hisar	86	—	141	—	—	—	1	—	1
Jhajjar	93	—	49	—	—	—	—	—	—
Jind	63	—	171	—	—	—	—	—	—
Kaithal	40	—	85	—	—	—	—	—	—
Karnal	51	—	131	—	—	—	—	—	—
Kurukshetra	49	—	72	—	—	—	—	—	—
Mahendragarh	66	—	77	—	—	—	—	—	—
Nuh	25	—	61	—	—	—	—	—	—
Palwal	27	—	85	—	—	—	—	—	—
Panchkula	15	—	29	—	—	—	—	—	—
Panipat	38	—	73	—	—	—	—	—	—
Rewari	53	—	63	—	—	—	—	—	—
Rohtak	65	—	46	—	—	—	—	—	—
Sirsa	60	—	168	—	—	—	—	—	—
Sonipat	56	—	87	—	—	—	—	—	—
Yamunanagar	25	—	65	—	—	—	—	—	1

Source : Department of Animal Husbandry and Dairying, Haryana.
GVH : Govt. Veterinary Hospital.
RAIC : Regional Artificial Insemination Centre.
GVD : Govt. Veterinary Dispensary.
SMC/KVC: Stockmen Centre/Key Village Centre.
PEC : Poultry Extention Centre.

ANIMAL HUSBANDRY

Staff in veterinary institutions in the State

Table 17.9

Year/District	Number of Veterinary Surgeons	Number of Animal Husbandry Assistants	Number of Compounders of Provincialized Dispensaries	Number of VLDA	Number of Dressers and Farriers	Other Class IV
1	2	3	4	5	6	7
1966-67	115	9	79	77	23	—
1970-71	154	2	120	14	30	—
1980-81	322	4	312	907	22	2,546
1990-91	548	—	—	2,665	20	4,018
2000-01	731	—	—	2,738	23	4,784
2010-11	781	—	—	2,529	23	4,194
2019-20	756	—	—	2,735	—	3,045
2020-21	762	—	—	3,036	—	3,350
2021-22	764	—	—	1,938	—	3,253
2022-23	718	—	—	2,143	—	3,072
Ambala	28	—	—	92	—	85
Bhiwani	43	—	—	124	—	187
Charkhi Dadri	22	—	—	73	—	94
Faridabad	17	—	—	40	—	55
Fatehabad	37	—	—	116	—	160
Gurugram	22	—	—	55	—	83
Hisar	59	—	—	198	—	560
Jhajjar	62	—	—	102	—	130
Jind	42	—	—	178	—	253
Kaithal	25	—	—	92	—	124
Karnal	31	—	—	130	—	140
Kurukshetra	31	—	—	89	—	94
Mahendragarh	44	—	—	102	—	172
Nuh	13	—	—	55	—	91
Palwal	18	—	—	68	—	106
Panchkula	17	—	—	36	—	37
Panipat	25	—	—	75	—	89
Rewari	38	—	—	90	—	135
Rohtak	45	—	—	89	—	130
Sirsa	44	—	—	185	—	151
Sonipat	33	—	—	102	—	124
Yamunanagar	18	—	—	52	—	66
Chandigarh	—	—	—	—	—	—
H.Q. Panchkula	4	—	—	—	—	6

Source : Department of Animal Husbandry and Dairying, Haryana.

Note : Stock Assistants working in all the Schemes have been included from the year 1975-76 onwards.

VLDA : Veterinary and Livestock Development Assistant, Compounders merged as VLDA.

ANIMAL HUSBANDRY

Work done in the veterinary institutions in the State

Table 17.10 (000)

Year/District	Number of cases treated	Castrations performed	Number of Inoculations and Vaccinations performed											Total (4 to 14)
			R.P.	PPR	H.S. *	B.Q.	R.K.	F.P.	Sheep Pox	Foot Mouth	Swine Fever	Entrotoximia	Others	
1	2	3	4	5	6	7	8	9	10	11	12	13	14	15
1966-67	1,107	180	556	—	1,000	—	37	8	—	—	—	—	8	1,609
1970-71	1,186	148	797	—	953	18	99	35	—	—	—	—	—	1,902
1980-81	1,513	19	2,626	—	3,199	30	609	396	236	156	25	326	8	7,611
1990-91	2,127	8	2,784	—	4,990	61	1,483	808	385	443	41	871	154	12,020
2000-01	2,659	6	—	—	7,055	34	2,127	876	629	960	14	641	198	12,534
2010-11	3,946	8	—	411	8,515	86	2,367	1,723	474	10,622	54	460	5	24,717
2019-20	8,133	12	—	224	11,476	365	—	—	332	556	86	591	—	21,775
2020-21	8,520	7	—	216	11,172	10	—	—	292	563	109	626	—	12,988
2021-22	6,708	—	—	199	5,534	11	—	—	281	3	105	617	—	6,750
2022-23	7,929	—	—	208	5,497	29	—	—	285	9	108	613	1,745	8,494
Ambala	285	—	—	8	177	0	—	—	16	0	4	26	53	284
Bhiwani	594	—	—	22	305	0	—	—	35	0	4	55	107	528
Charkhi Dadri	240	—	—	10	173	1	—	—	13	0	2	30	40	269
Faridabad	177	—	—	4	124	1	—	—	4	0	3	11	46	193
Fatehabad	425	—	—	9	341	0	—	—	15	0	2	28	107	502
Gurugram	229	—	—	4	175	3	—	—	3	0	9	13	71	278
Hisar	751	—	—	16	518	3	—	—	33	1	4	52	147	774
Jhajjar	307	—	—	5	208	0	—	—	7	0	12	15	61	308
Jind	596	—	—	11	438	3	—	—	23	0	6	34	120	635
Kaithal	419	—	—	6	307	2	—	—	10	0	5	15	76	421
Karnal	415	—	—	7	321	2	—	—	11	0	10	20	129	500
Kurukshetra	293	—	—	6	217	3	—	—	10	0	4	19	72	331
Mahendragarh	373	—	—	22	217	2	—	—	22	0	1	66	59	389
Nuh	284	—	—	11	168	0	—	—	6	0	1	33	34	253
Palwal	323	—	—	7	219	0	—	—	8	0	3	21	52	310
Panchkula	128	—	—	5	86	1	—	—	4	0	2	15	28	141
Panipat	255	—	—	3	208	3	—	—	5	0	4	10	74	307
Rewari	272	—	—	10	191	1	—	—	5	0	7	29	41	284
Rohtak	300	—	—	5	194	3	—	—	10	0	8	16	61	297
Sirsa	658	—	—	26	439	1	—	—	28	8	2	76	192	772
Sonipat	327	—	—	6	253	0	—	—	9	0	12	15	109	404
Yamunanagar	278	—	—	5	218	0	—	—	8	0	3	14	66	314

Source : Department of Animal Husbandry and Dairying, Haryana.

R.P. Rinderpest, H.S. Haemorrhagic Septicaemia, B.Q. Black Quarter, R.K. Ranikhet, F.P. Fowlpox PPR Peste-des Peffits Ruminants

* : HS+FMD (Dual Vaccine) vaccination started from 1.4.2020

ANIMAL HUSBANDRY

Mortality amongst livestock due to contagious diseases in the State

Table 17.11 (Number)

Year/District	Cattle	Buffaloes	Equines	Sheep	Goats	Dogs	Camels	Pigs	Poultry
1	2	3	4	5	6	7	8	9	10
1966-67	687	673	8	336	209	—	219	—	—
1970-71	56	800	7	—	—	—	—	—	—
1980-81	338	—	—	—	—	—	—	—	—
1990-91	14	95	—	—	—	—	—	—	826
2000-01	31	98	—	—	—	—	—	—	—
2010-11	—	—	—	—	—	—	—	—	—
2018-19	—	—	—	—	—	—	—	—	—
2019-20	—	—	—	—	—	—	—	—	—
2020-21	—	—	—	—	—	—	—	—	—
2021-22	—	—	—	—	—	—	—	—	—
2022-23	—	—	—	—	—	—	—	—	—

Source : Department of Animal Husbandry and Dairying, Haryana.

Note : No outbreak has been noticed since 2016-17.

ANIMAL HUSBANDRY

Number of bulls kept in Artificial Insemination centres and the work done under A.I. Scheme in the State

Table 17.12 (000)

Year/District	Number of Bulls kept in Semen Banks. Semen/Key Villages*		Number of Bulls kept in Key Villages for Natural Services		Number of Animals covered at A.I.Centres			
					By A.I.Method		By Natural Method	
	Cows	Buff.	Cows	Buff.	Cows	Buff.	Cows	Buff.
1	2	3	4	5	6	7	8	9
1966-67	32	28	65	68	4	9	2	—
1970-71	17	28	37	51	33	40	2	—
1980-81	88	81	11	—	152	65	—	—
1990-91	118	103	—	—	400	322	—	—
2000-01	71	108	—	—	255	306	—	—
2010-11	25	103	—	—	653	1,578	—	—
2019-20	55	154	—	—	1,079	3,068	—	—
2020-21	48	178	—	—	1,141	2,777	—	—
2021-22	42	168	—	—	1,149	2,720	—	—
2022-23	30	170	—	—	1,169	2,750	—	—
Ambala	—	—	—	—	54	98	—	—
Bhiwani	—	—	—	—	58	164	—	—
Charkhi Dadri	—	—	—	—	24	88	—	—
Faridabad	—	—	—	—	34	87	—	—
Fatehabad	—	—	—	—	58	143	—	—
Gurugram	3	22	—	—	44	80	—	—
Hisar	15	125	—	—	83	254	—	—
Jhajjar	—	—	—	—	35	106	—	—
Jind	—	—	—	—	52	237	—	—
Kaithal	—	—	—	—	47	167	—	—
Karnal	—	—	—	—	104	122	—	—
Kurukshetra	—	—	—	—	73	93	—	—
Mahendragarh	—	—	—	—	31	121	—	—
Nuh	—	—	—	—	18	113	—	—
Palwal	—	—	—	—	32	133	—	—
Panchkula	—	—	—	—	17	39	—	—
Panipat	—	—	—	—	47	106	—	—
Rewari	—	—	—	—	27	100	—	—
Rohtak	—	—	—	—	33	110	—	—
Sirsa	—	—	—	—	144	163	—	—
Sonipat	—	—	—	—	65	129	—	—
Yamunanagar	12	23	—	—	89	97	—	—

Source : Department of Animal Husbandry and Dairying, Haryana.

* : Separate break up for number of bulls kept in Key Village units is not available and included in the number of A.I. Centres

ANIMAL HUSBANDRY

Intensive cattle development projects in the State

Table 17.13 (Number)

Year/District	Number of large size Projects	Number of medium size Projects	Number of Semen Banks under Projects
1	2	3	4
1975-76	2	5	6
1980-81	2	5	7
1990-91	2	5	7
2000-01	2	5	7
2010-11	2	5	7
2019-20	2	5	10
2020-21	2	5	10
2021-22	2	5	10
2022-23	2	5	10
Ambala	—	1	—
Bhiwani	—	1	1
Charkhi Dadri	—	—	—
Faridabad	—	—	—
Fatehabad	—	—	—
Gurugram	1	—	1
Hisar	—	—	1
Jhajjar	—	—	—
Jind	—	1	1
Kaithal	—	—	—
Karnal	1	—	1
Kurukshetra	—	1	1
Mahendragarh	—	—	1
Nuh	—	—	—
Palwal	—	—	—
Panchkula	—	—	—
Panipat	—	—	—
Rewari	—	—	—
Rohtak	—	—	1
Sirsa	—	1	1
Sonipat	—	—	—
Yamunanagar	—	—	1

Source : Department of Animal Husbandry and Dairying, Haryana.

ANIMAL HUSBANDRY

Development of gaushalas and cattle catching operations in the State

Table 17.14

Year/District	Developed Gaushala	Number of Gaushalas affiliated with Gaushala Sangh in the State	Number of Cattle Catching Parties*		Number of animals caught	
			Stray Cattle	Wild Cattle	Stray Cattle	Wild Cattle
1	2	3	4	5	6	7
1966-67	—	49	—	—	726	143
1970-71	—	51	1	1	596	185
1980-81	29	56	1	—	171	34
1990-91	57	67	1	—	178	68
2000-01	79	91	1	—	624	—
2010-11	283	257	1	—	—	—
2019-20	83	544	1	—	94,114	—
2020-21	78	638	1	—	59,144	—
2021-22	574	599	1	—	45,253	—
2022-23	619	629	1	—	50,330	—
Ambala	11	12	—	—	766	—
Bhiwani	39	40	—	—	3,621	—
Charkhi Dadri	14	14	—	—	1,215	—
Faridabad	10	10	—	—	1,445	—
Fatehabad	67	67	—	—	3,539	—
Gurugram	14	15	—	—	1,350	—
Hisar	56	57	1	—	7,058	—
Jhajjar	13	14	—	—	213	—
Jind	43	43	—	—	4,528	—
Kaithal	20	20	—	—	3,047	—
Karnal	24	24	—	—	3,894	—
Kurukshetra	28	28	—	—	1,158	—
Mahendragarh	20	21	—	—	0	—
Nuh	10	10	—	—	2,375	—
Palwal	15	15	—	—	514	—
Panchkula	13	13	—	—	2,413	—
Panipat	28	28	—	—	898	—
Rewari	11	11	—	—	1,985	—
Rohtak	11	13	—	—	1,075	—
Sirsa	134	135	—	—	7,774	—
Sonipat	31	31	—	—	1,023	—
Yamunanagar	7	8	—	—	439	—

Source : Department of Animal Husbandry and Dairying, Haryana.

* : The party is at State level and only one Cattle Catching Party worked after the year 1970-71 for stray and Wild Cattle.

ANIMAL HUSBANDRY

Number of recognised slaughter houses and livestock slaughtered therein in the State

Table 17.15 (000)

Year/District	Number of recognized Slaughter Houses	Animals Slaughtered				
		Sheep	Goats	Pigs	Buffalo	Total
1	2	3	4	5	6	7
1966-67	33	94.1	—	4.8	—	98.9
1970-71	34	147.6	—	8.4	—	156.0
1980-81	43	45.0	91.0	19.1	—	155.1
1990-91	42	59.6	137.6	20.7	—	217.9
2000-01	34	55.5	56.3	14.6	—	126.4
2019-20	3	611.7	69.6	—	30.4	711.7
2020-21	3	342.4	54.8	—	57.2	454.5
2021-22	4	691.8	38.3	—	121.5	851.6
2022-23	5	451.5	24.0	—	68.8	544.3
Ambala	—	—	—	—	—	—
Bhiwani	—	—	—	—	—	—
Faridabad	—	—	—	—	—	—
Fatehabad	—	—	—	—	—	—
Charkhi Dadri	—	—	—	—	—	—
Gurugram	—	—	—	—	—	—
Hisar	—	—	—	—	—	—
Jhajjar	—	—	—	—	—	—
Jind	—	—	—	—	—	—
Kaithal	—	—	—	—		—
Karnal	—	—	—	—	—	—
Kurukshetra	—	—	—	—	—	—
Mahendragarh	—	—	—	—	—	—
Nuh	5	451.5	24.0	—	68.8	544.3
Palwal	—	—	—	—	—	—
Panchkula	—	—	—	—	—	—
Panipat	—	—	—	—	—	—
Rewari	—	—	—	—	—	—
Rohtak	—	—	—	—	—	—
Sirsa	—	—	—	—	—	—
Sonipat	—	—	—	—	—	—
Yamunanagar	—	—	—	—	—	—

Source : Department of Animal Husbandry and Dairying, Haryana.

Note : All the slaughter houses in Haryana State have been de-recognised by Environment Department, Haryana from the year 2015-16.

DAIRYING

Procurement of milk, number of milk plants and milk chilling Centres in the State

Table 17.16

Year/District	Milk Procurement* (lakh litre)	Milk Plants		Milk Chilling Centres	
		Number	Capacity (lakh litre) per day	Number	Capacity (lakh litre) per day
1	2	3	4	5	6
1978-79	283.5	5	2.35	6	0.75
1980-81	211.8	5	2.35	10	1.45
1990-91	341.5	6	3.65	12	2.30
1999-00	918.3	5	4.70	16	2.45
2000-01	1,009.3	5	4.70	19	3.05
2010-11	1,875.45	5	4.70	27	3.33
2018-19	1,632.80	6	9.45	16	7.15
2019-20	1,688.29	6	9.45	16	7.16
2020-21	2,049.85	6	9.45	16	7.16
2021-22	1,880.03	6	9.45	16	7.16
2022-23	1,673.24	6	9.45	16	7.16
Rohtak/Sonipat/ Mahendragarh/ Rewari/Bhiwani/Charkhi Dadri/Jhajjar	320.20	1	4.00	4	2.20
Jind/Hisar/Fatehabad	408.20	1	1.50	2	1.23
Ambala/Yamunanagar/Panchkula	317.97	1	1.40	2	1.09
Karnal/Panipat Kurukshetra/Kaithal	140.21	1	0.20	1	0.88
Sirsa	275.20	1	1.10	3	0.80
Gurugram/Faridabad/Nuh/Palwal	211.46	1	1.25	4	0.96

Source : Haryana Dairy Development Corporation.

* : Milk procured through societies only.

DAIRYING

Estimated Production of milk and per capita availability of milk per day in the State

Table 17.17

Year	Estimated Production of Milk (lakh tonne)	Per Capita Availability of Milk Per Day (gram)
1	2	3
1966-67	10.89	352
1977-78	17.27	412
1980-81	21.87	484
1990-91	34.19	571
2000-01	48.49	640
2010-11	62.67	680
2017-18	98.09	1,005
2018-19	107.26	1,087
2019-20	117.34	1,142
2020-21	112.84	1,060
2021-22 (P)	116.29	1,081

Source : Department of Animal Husbandry and Dairying, Haryana.

P : Provisional

Graph 17.17

PER CAPITA AVAILABILITY OF MILK (gms./day) IN HARYANA

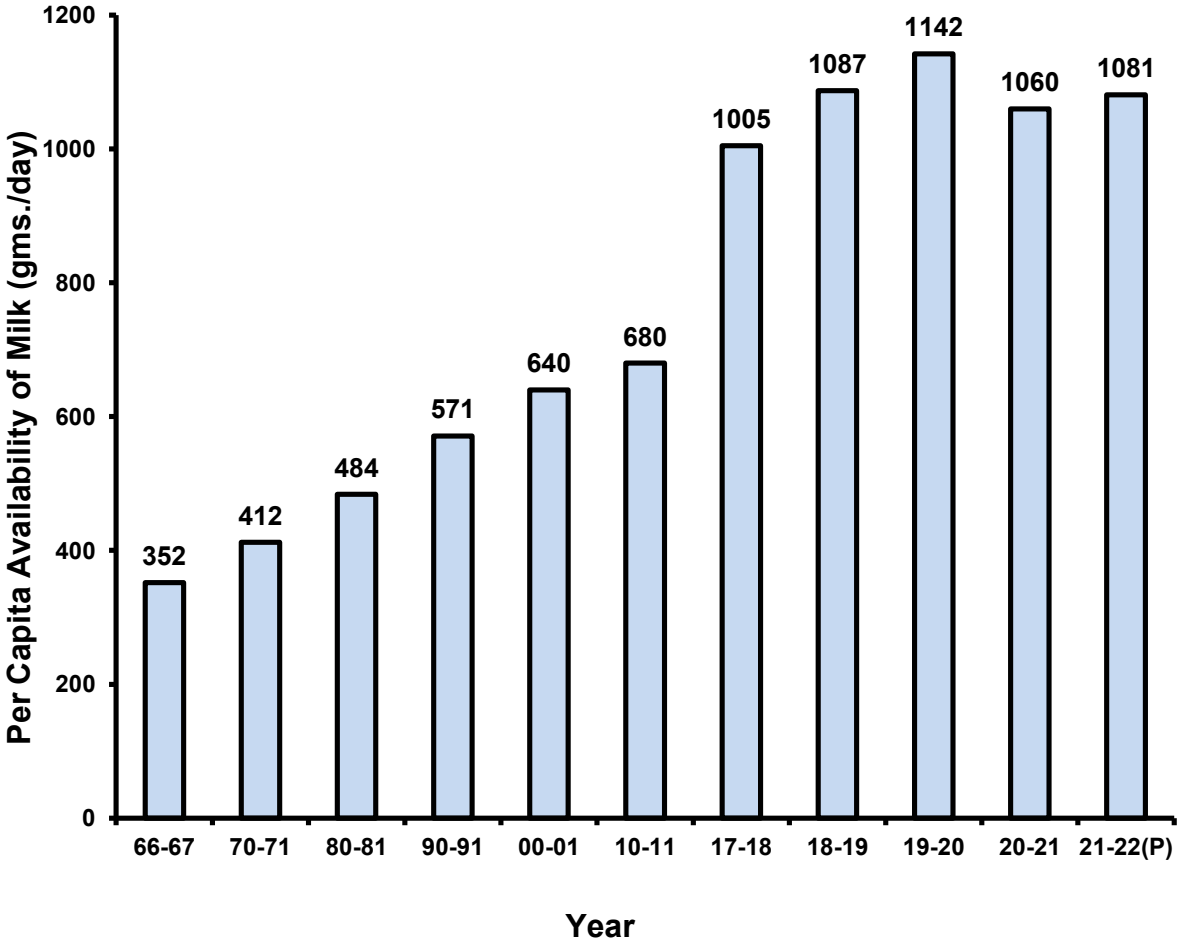

P- Provisional

SECTION—XVIII
FISHERIES

This section contains information regarding fisheries in Haryana.

Table 18.1—fisheries development in Haryana.

Table 18.2—disposition of fish catch in Haryana.

Table 18.3—area developed under Shrimp Culture in Haryana

Table 18.4—species wise Fish Production in Haryana

Table 18.5—RAS units in Haryana

Table 18.6—fish production in notified waters in Haryana

Table 18.7—fish markets in Haryana

Table 18.8—resource wise no. and area of fish production in Haryana

FISHERIES

Fisheries development in Haryana

Table 18.1

Year/District	Area stocked in hectares	Fishing licenses issued (Number)	Total receipts from fisheries (₹ 000)	Number of cases detected without licenses	Compensation realized (₹)	Sale of confiscated fish (₹)
1	2	3	4	5	6	7
1966-67	222	161	367	81	553	—
1970-71	155	2,789	578	116	1,797	609
1980-81	295	2,975	2,583	66	1,245	178
1990-91	2,078	3,189	8,728	8	1,135	320
2010-11	17,094	7,239	5,084	388	5,640	850
2019-20	17,119	2,936	10,355	—	—	—
2020-21	18,209	1,016	15,446	169	3,100	—
2021-22	19,100	374	28,567	—	—	—
2022-23	18,006	1,716	46,101	30	3,000	1,200
Ambala	464	0	1,039	0	0	0
Bhiwani	945	1	198	0	0	0
Charkhi Dadri	458	0	0	0	0	0
Faridabad	501	0	1,418	0	0	0
Fatehabad	999	0	873	0	0	0
Gurugram	507	0	769	30	3,000	1,200
Hisar	1,073	0	945	0	0	0
Jhajjar	1,115	0	2,349	0	0	0
Jind	876	11	665	0	0	0
Kaithal	859	1	1,058	0	0	0
Karnal	862	1	3,590	0	0	0
Kurukshetra	688	0	3,017	0	0	0
Mahendragarh	169	0	1	0	0	0
Nuh	1,468	0	903	0	0	0
Palwal	1,212	0	354	0	0	0
Panchkula	164	0	36	0	0	0
Panipat	971	20	2,872	0	0	0
Rewari	572	1	1,307	0	0	0
Rohtak	682	1	1,986	0	0	0
Sirsa	1,954	1	2,707	0	0	0
Sonipat	1,064	2	18,232	0	0	0
Yamunanagar	403	1,677	1,782	0	0	0

Source : Fisheries Department, Haryana.

Note : Total may not tally due to rounding off.

FISHERIES

Disposition of fish catch in Haryana during 2022-23

Table 18.2 (In Tonnes)

District	Marketing fish	Freezing	Sun dried	Salted	Canning	Deduction	Misc. purposes	Total
1	2	3	4	5	6	7	8	9
Ambala	4,826	0	0	0	0	0	0	4,826
Bhiwani	14,112	0	0	0	0	0	0	14,112
Charkhi Dadri	1,280	0	0	0	0	0	0	1,280
Faridabad	5,960	0	0	0	0	0	0	5,960
Fatehabad	13,047	0	0	0	0	0	0	13,047
Gurugram	2,862	0	0	0	0	0	0	2,862
Hisar	12,236	0	0	0	0	0	0	12,236
Jhajjar	13,820	0	0	0	0	0	0	13,820
Jind	10,360	0	30	0	0	0	120	10,510
Kaithal	11,037	0	0	0	0	0	0	11,037
Karnal	11,014	0	0	0	0	0	0	11,014
Kurukshetra	7,080	0	0	0	0	0	0	7,080
Mahendragarh	1,541	0	0	0	0	0	0	1,541
Nuh	18,663	0	0	0	0	0	0	18,663
Palwal	13,804	0	0	0	0	0	0	13,804
Panchkula	903	0	0	0	0	0	0	903
Panipat	9,768	0	0	0	0	0	0	9,768
Rewari	9,144	0	0	0	0	0	0	9,144
Rohtak	8,629	0	0	0	0	0	0	8,630
Sirsa	21,200	0	0	0	0	0	0	21,200
Sonipat	15,273	0	0	0	0	0	0	15,273
Yamunanagar	5,333	0	0	0	0	0	0	5,333
Total	**2,11,892**	**0**	**30**	**0**	**0**	**0**	**120**	**2,12,043**

Source: Fisheries Department, Haryana.

FISHERIES

Area developed under Shrimp Culture in Haryana during 2022-23

Table 18.3

District	Area (in Hect.)	Production (in Tonnes)
1	2	3
2019-20	440	2,860
2020-21	493	3,120
2021-22	500	2,901
2022-23	688	5,681
Ambala	0	0
Bhiwani	90	660
Charkhi Dadri	20	40
Faridabad	1	0
Fatehabad	75	461
Gurugram	28	61
Hisar	50	430
Jhajjar	54	336
Jind	13	50
Kaithal	25	195
Karnal	0	0
Kurukshetra	0	0
Mahendragarh	28	124
Nuh	0	0
Palwal	28	0
Panchkula	0	0
Panipat	0	0
Rewari	4	19
Rohtak	8	34
Sirsa	236	3,200
Sonipat	28	71
Yamunanagar	0	0

Source : Fisheries Department, Haryana.

FISHERIES

Species wise fish production in Haryana during 2022-23

Table 18.4

Sr. No.	Group	Species	Fish Production (in Tonnes)
1	2	3	4
1	Major Carps	Catla catla	47,583
		Labeo rohita (rohu)	61,142
		Cirrhinus mrigala (mrigal)	35,607
2	Exotic Carps	Common Carp (cyprinus carpio)	33,736
		Silver carp (Hypophthalmichtys molitrix)	5,504
		Grass carp (ctenopharyngodon idella)	6,063
3	Miner Carps	Labeo bata	356
		Labeo calbasu	160
		Puntius sarana	203
		Puntius gonionotus	103
		Cirrhinus cirrhosa	0
		Labeo fimbriatus	0
		Cirrhinus reba	10
		Others	150
4	Mangur		328
5	Singhi		1,987
6	Ompak spp		3
7	Chitala species		33
8	Anabas testudineus		38
9	Murrels		274
10	Catfishes	Wallago Attu	257
		Pangasius	12,439
		Mystus Species	180
		Others	50
11	Trout		0
12	Salmon		0
13	Scampi		430
14	L. Venami (Shrimp)		5,072
15	Others		338
Total Production			**2,12,046**

Source : Fisheries Department, Haryana.

FISHERIES

RAS units in Haryana during 2022-23

Table 18.5

District	No. of units	Production (in Tonnes)
1	2	3
2019-20	17	336
2020-21	45	430
2021-22	82	810
2022-23	24	372
Ambala	0	0
Bhiwani	2	4
Charkhi Dadri	1	0
Faridabad	0	0
Fatehabad	4	0
Gurugram	1	36
Hisar	2	40
Jhajjar	2	12
Jind	2	0
Kaithal	1	15
Karnal	0	0
Kurukshetra	0	0
Mahendragarh	1	16
Nuh	1	41
Palwal	1	0
Panchkula	0	0
Panipat	2	0
Rewari	1	50
Rohtak	2	27
Sirsa	1	0
Sonipat	0	11
Yamunanagar	0	120

Source : Fisheries Department, Haryana.

RAS : Recirculatory Aquaculture System

FISHERIES

Fish production in notified waters in Haryana 2022-23

Table 18.6 (In Tonnes)

District	Production in Notified waters
1	2
2019-20	4,749
2020-21	5,920
2021-22	10,231
2022-23	10,356
Ambala	370
Bhiwani	330
Charkhi Dadri	0
Faridabad	681
Fatehabad	0
Gurugram	0
Hisar	305
Jhajjar	897
Jind	500
Kaithal	492
Karnal	0
Kurukshetra	490
Mahendragarh	690
Nuh	0
Palwal	0
Panchkula	35
Panipat	910
Rewari	0
Rohtak	888
Sirsa	0
Sonipat	2,400
Yamunanagar	1,368

Fish markets in Haryana 2022-23

Table 18.7 (In Tonnes)

District	No. of markets	Annual Fish marketed
1	2	3
Faridabad	1	1825
Gurugram	1	336
Hisar	2	500
Jhajjar	1	460
Panipat	1	700
Yamunanagar	1	400

Source : Fisheries Department, Haryana.

FISHERIES

Resource wise No. and Area of Fish Production in Haryana 2022-23

Table 18.8

District	Small Tanks/ponds/lakes		Medium Tanks/ponds/lakes		Large Tanks/ponds/lakes		Small reservoir		Medium reservoir		Major reservoir		Total Resource Area		Rent/Lease Amount	Total Fish production
	No	Area (Hect)	No	Area (Hect)	No	Area (Hect)	No	Area (Hect)	No	Area (Hect)	No	Area (Hect)	No	Area (Hect)	(Rs)	(M.T.)
1	2	3	4	5	6	7	8	9	10	11	12	13	14	15	16	17
Ambala	25	7	64	47	252	392	0	0	0	0	0	0	341	446	1,11,07,715	3,366
Bhiwani	220	330	180	340	125	390	0	0	0	0	0	0	525	1060	0	10,232
Charkhi Dadri	8	4	7	5	20	35	0	0	0	0	1	23	36	67	18,00,000	1,240
Faridabad	100	85	165	175	110	229	0	0	0	0	0	0	375	489	10,500	5,960
Fatehabad	187	246	109	492	32	186	1	2	0	0	0	0	329	926	85,00,000	12,861
Gurugram	32	31	62	122	20	350	0	0	0	0	0	0	114	503	46,86,400	2,862
Hisar	0	0	507	1073	0	0	0	0	0	0	0	0	507	1073	4,50,00,000	12,241
Jhajjar	162	103	199	312	358	700	0	0	0	0	0	0	719	1115	14,000	13,821
Jind	42	73	322	455	208	295	0	0	0	0	0	0	572	823	1,00,000	10,460
Kaithal	16	7	22	30	221	648	0	0	0	0	0	0	259	685	45,000	9
Karnal	251	623	40	116	14	96	0	0	0	0	0	0	305	835	86,43,000	10,365
Kurukshetra	390	645	0	0	0	0	0	0	0	0	0	0	390	645	18,94,481	5,045
Mahendragarh	48	40	70	113	5	11	0	0	0	0	0	0	123	164	6,000	1,492
Nuh	120	60	442	442	665	898	0	0	0	0	0	0	1227	1400	31,00,000	18,411
Palwal	60	80	400	500	278	470	0	0	0	0	0	0	738	1050	2,51,00,000	9,663
Panchkula	71	164	0	0	0	0	0	0	0	0	0	0	71	164	2,90,300	903
Panipat	15	30	535	867	12	36	0	0	0	0	0	0	562	933	46,00,000	9,258
Rewari	190	557	0	0	0	0	0	0	0	0	0	0	190	557	8,24,600	8,970
Rohtak	95	40	254	165	245	442	0	0	0	0	0	0	594	647	2,71,21,575	8,624
Sirsa	300	500	50	200	22	345	0	0	0	0	0	0	372	1045	5,60,17,000	13,050
Sonipat	92	172	215	410	301	560	0	0	0	0	0	0	608	1142	4,10,55,537	15,202
Yamunanagar	20	12	189	106	202	291	0	0	0	0	0	0	411	409	1,05,71,500	3,750
Total	**2444**	**3809**	**3832**	**5970**	**3090**	**6374**	**1**	**2**	**0**	**0**	**1**	**23**	**9,368**	**16,178**	**25,04,73,608**	**1,77,785**

Source : Fisheries Department, Haryana.

SECTION—XIX
FORESTS

The area under Forests shown in this section will not tally with the figures shown under the section 'Agriculture' supplied by the Department of Land Records due to different definitions followed by the Department of Forest and Department of Land Records. The Department of Forest reckons entire area including non-wooded area under its control as the forest area, whereas the Department of Land Records compiles the area on the basis of actual area under forests.

Table 19.1—area under forests in the State.

Table 19.2—percentage of area under forests and forest area per lakh of population in State.

Table 19.3—major forest produce out –turn from State owned forests.

Table 19.4—presents value of minor forest produce in respect of State forests only.

Table 19.5—forest area protected from fire and cattle grazing in State.

Table 19.6—revenue and expenditure of Department of Forest, Haryana.

FORESTS

Area under forests in State

Table 19.1 (Sq. Km.)

Year/District	State Forests			Private Forests		Plantation area under European funded project in Aravali Hills	Total	Percentage of State Forests to total Forests
	Reserved	Protected	Un-classed	Closed under Indian Forests Act	Closed under Land Preservation Act			
1	2	3	4	5	6	7	8	9
1966-67	187	413	13	110	639	—	1,562	45.01
1970-71	160	485	106	74	653	—	1,478	50.81
1980-81	224	1,022	38	42	336	—	1,662	77.26
1990-91	247	1,080	89	23	263	—	1,702	83.20
2000-01	249	1,154	21	4	125	—	1,553	91.69
2010-11	249	1,166	17	11	241	—	1,684	85.04
2019-20	250	1,188	11	14	316	—	1,779	81.45
2020-21	250	1,188	13	17	317	—	1,785	81.29
2021-22	250	1,189	14	10	318	—	1,781	81.58
2022-23 (P)	249	1202	14	10	301	291	2,067	71.00
Ambala	2	35	@	@	16	0	53	70.00
Bhiwani	1	60	1	2	1	6	71	87.00
Charkhi Dadri	@	27	1	1	1	25	55	51.00
Faridabad	2	13	0	0	54	6	75	20.00
Fatehabad	0	55	1	@	0	0	56	100.00
Gurugram	2	16	@	0	68	37	123	15.00
Hisar	0	63	@	@	0	0	63	100.00
Jhajjar	0	38	1	0	4	0	43	91.00
Jind	4	63	2	@	0	0	69	100.00
Kaithal	37	35	0	0	0	0	72	100.00
Karnal	4	72	@	1	@	0	77	99.00
Kurukshetra	18	27	0	0	0	0	45	100.00
Mahendragarh	17	24	@	0	11	108	160	26.00
Nuh	@	25	1	2	64	67	159	16.00
Palwal	1	27	1	0	@	0	29	100.00
Panchkula	86	253	@	0	43	0	382	89.00
Panipat	0	41	0	2	0	0	43	95.00
Rewari	6	33	@	1	10	42	92	42.00
Rohtak	0	40	4	0	2	0	46	96.00
Sirsa	@	48	1	@	0	0	49	100.00
Sonipat	0	74	0	1	2	0	77	96.00
Yamunanagar	69	133	1	0	25	0	228	89.00

Source : Forest Department, Haryana.

@ : Less than one

P : Provisional

FORESTS

Percentage of area under forests and forest area per lakh of population in State

Table 19.2

Year/District	Total Forest Area (Sq. Km.)	Total Geographical Area (Sq. Km.)	Percentage of Forest Area to total Geographical Area	Forest Area per lakh of Population* (Sq. Km.)
1	2	3	4	5
1966-67	1,362	44,056	3.09	17.94
1970-71	1,478	44,056	3.35	14.73
1980-81	1,662	44,212	3.76	12.86
1990-91	1,702	44,212	3.85	10.34
2000-01	1,553	44,212	3.51	9.43
2010-11	1,684	44,212	3.81	6.64
2019-20	1,779	44,212	4.02	7.02
2020-21	1,785	44,212	4.04	7.04
2021-22	1,781	44,212	4.03	7.03
2022-23 (P)	2067	44212	4.68	8.15
Ambala	53	1,574	3.37	4.70
Bhiwani	71	3283	2.16	5.78
Charkhi Dadri	55	1495	3.68	13.55
Faridabad	75	741	10.12	4.14
Fatehabad	56	2,538	2.21	5.94
Gurugram	123	1,258	9.78	8.12
Hisar	63	3,983	1.58	3.61
Jhajjar	43	1,834	2.34	4.49
Jind	69	2,702	2.55	5.17
Kaithal	72	2,317	3.11	6.70
Karnal	77	2,520	3.06	5.12
Kurukshetra	45	1,530	2.94	4.66
Mahendragarh	160	1,899	8.43	17.35
Nuh	159	1,507	10.55	14.60
Palwal	29	1,359	2.13	2.78
Panchkula	382	898	42.54	68.06
Panipat	43	1,268	3.39	3.57
Rewari	92	1,594	5.77	10.22
Rohtak	46	1,745	2.64	4.33
Sirsa	49	4,277	1.15	3.78
Sonipat	77	2,122	3.63	5.31
Yamunanagar	228	1,768	12.90	18.78

Source : Forest Department, Haryana.
* : Based on Census-2011,
P : Provisional

FORESTS

Major Forest Produce Out-Turn from State Owned Forests

Agency-wise logging trend; quantity produced analysis with its estimated value

Table 19.3

Year/ Production Agency	Standing Volume Felled (cum)	Round Timber (Solid cum)	Estimated Value (000 ₹)	Conversion Obtained (cum) Grade–I (Girth 26 cm to 58 cm)	Estimated Value (000 ₹)	Grade–II (below 26 cms)	Estimated Value (000 ₹)	Stumps Qty.(Nos.)	Stumps (Stacked cum)	Stumps Estimated Value (000 ₹)	Fuel wood in Solid cum after Conversion	Estimated Value (000 ₹)	Total Out-turn (Solid cum)	Estimated Value (000 ₹)
1	2	3	4	5	6	7	8	9	10	11	12	13	14	15
Forest Deptt.	0	0	0	0	0	0	0	0	0	0	0	0	0	0
HFDC	1,34,651	70,689	4,70,605	27,075	59,823	10,810	9,410	25,868	6,467	7,749	14,701	76,982	85,390	5,47,587
Total (2021-22)	**1,34,651**	**70,689**	**4,70,605**	**27,075**	**59,823**	**10,810**	**9,410**	**25,868**	**6,467**	**7,749**	**14,701**	**76,982**	**85,390**	**5,47,587**
Forest Deptt.	0	0	0	0	0	0	0	0	0	0	0	0	0	0
HFDC	123810	65316	490018	24315	67760	11476	12391	25552	6382	14231	15554	94382	80868	584400
Total (2022-23)	**123810**	**65316**	**490018**	**24315**	**67760**	**11476**	**12391**	**25552**	**6382**	**14231**	**15554**	**94382**	**80868**	**584400**

Minor forest produces (State forests only)

Table 19.4 (000 ₹)

Year	Bamboo	Fodder and Grass	Gum & Resin	Grass other than Fodder	Fruits	Others	Total
1	2	3	4	5	6	7	8
1966-67	—	198	13	28	—	8	247
1970-71	76	292	115	71	—	12	566
1980-81	231	536	432	1023	11	334	2567
1990-91	734	1451	10	2278	47	214	4734
2000-01	1189	926	—	667	70	44	2896
2010-11	3	2533	—	144	—	94	2774
2019-20	1	1016	—	544	—	620	2181
2020-21	1	564	—	383	—	318	1266
2021-22	1	487	—	624	—	801	1913
2022-23	1	1178	—	8	—	1180	2367

Source : Forest Department, Haryana. HFDC : Haryana Forest Development Corporation P : Provisional

FORESTS

Forest area protected from fire and cattle grazing in State

Table 19.5 (Sq. Km.)

Year	Protection Against Fire									
	Total forest area	Attempted to be protected	Actually protected	Percentage of forests under fire protection to total forest area	Cost of fire conservancy operations (₹)	Area closed to grazing	Area open to grazing throughout the year		Area open to grazing for part of the year	
							For all animals	For non-browsers only	For all animals	For non-browsers only
1	2	3	4	5	6	7	8	9	10	11
1966-67	1,362	1,362	1,344	98.68	20,545	889.92	—	444.63	—	27.82
1970-71	1,477.73	1,477.73	1,437.12	97.25	18,368	1,383.46	—	24.86	22.81	46.60
1980-81	1,661.64	1,661.64	1,640.33	98.72	21,245	1,426.02	60.75	54.07	106.80	14.00
1990-91	1,701.99	1,701.99	1,701.70	99.98	5,03,000	1,674.18	13.91	1.40	12.50	—
2000-01	1,553.02	1,553.02	1,549.62	99.78	10,74,994	1,553.02	—	—	—	—
2010-11	1,683.82	1,683.82	1,679.43	99.74	1,03,54,000	1,683.82	—	—	—	—
2018-19	1,779.98	1,779.98	1,772.10	99.56	1,01,02,150	1,779.98	—	—	—	—
2019-20	1,778.94	1,778.94	1,777.78	99.93	63,64,494	1,778.94	—	—	—	—
2020-21	1,784.67	1,784.67	1,782.88	99.90	1,42,33,574	1,784.67	—	—	—	—
2021-22	1,781.41	1,787.42	1,779.15	99.87	21,46,735	—	—	—	—	—
2022-23	2066.98	2066.98	2060.32	99.68	—	2066.98	—	—	—	—

Source : Forest Department, Haryana.

FORESTS

Revenue and expenditure of forest department, Haryana

Table 19.6 (₹)

Year	Revenue	Expenditure			
		Normal expenditure including committed expenditure	Plan and development expenditure	Total expenditure (3+4)	Net revenue i.e. surplus (+) or deficit (-)
1	2	3	4	5	6
1966-67	27,07,782	16,43,147	42,37,091	58,80,238	(–)31,72,456
1970-71	49,18,970	51,78,448	45,39,370	97,17,818	(–)47,98,848
1980-81	2,69,43,823	4,43,34,467	48,45,679	4,91,80,146	(–)2,22,36,323
1990-91	9,66,24,101	7,59,45,264	34,40,17,681	41,99,62,945	(–)32,33,38,844
2000-01	25,72,33,911	28,40,69,302	30,57,40,166	58,98,09,468	(–)33,25,75,557
2010-11	44,18,64,319	75,26,80,000	1,31,51,57,000	2,06,78,37,000	(–)1,62,59,72,681
2019-20	22,91,93,707	—	3,34,48,77,316	3,34,48,77,316	(-)3,11,56,83,609
2020-21	19,76,88,759	—	4,82,10,23,326	4,82,10,23,326	(-)4,62,33,34,567
2021-22	16,32,32,225	—	5,28,84,41,830	5,28,84,41,830	(-)5,12,52,09,605
2022-23 (P)	20,49,32,432	—	5,39,56,47,810	5,39,56,47,810	(-)5,19,07,15,378

Source : Forest Department, Haryana.

P : Provisional

SECTION—XX

INDUSTRIES

Information given in this section has been collected from various departments i.e. Micro, Small and Medium Enterprises, Labour Commissioner, Industries & Commerce, and Haryana Khadi Village Industries Board and Textile Commissioner, Mumbai.

Table 20.1— number of micro, small, medium and large scale units in Haryana.

Table 20.2— number of employees/workers working in micro, small, medium and large scale units in Haryana.

Table 20.3— investment in micro, small, medium and large scale industries in Haryana.

Table 20.4— production in micro, small, medium and large scale industries in Haryana.

Table 20.5— export from micro, small, medium and large scale industries in Haryana.

Table 20.6— number of registered factories and workers employed in Haryana.

Table 20.7— size and distribution of registered working factories in Haryana.

Table 20.8— size and distribution of registered working factories in Haryana.

Table 20.9— district-wise and industry-wise number of working factories and workers employed in Haryana under Section 2 m (i), 2 m (ii) and 85 of the Factories Act, 1948. under Section 2 m, factories means any premises including the precincts thereof; 2 m (i) Wherein ten or more workers are working or were working on any day of the preceding twelve months and in any part of which a manufacturing process is being carried out on with the aid of power or is ordinarily carried out. 2 m (ii) Wherein twenty or more workers are working or were working on any day of the preceding twelve months and in any part of which a manufacturing process is being carried on without the aid of power or is ordinarily carried on and does not include a mine subject to the operations of the Indian Mines Act, 1923, or a railway running school. Under Section 85 of the Factories Act, 1948, the State Government is empowered to notify any factory not covered under the above two sections.

Table 20.10— estimated number of workers employed in working factories, industry and district-wise.

Table 20.11— industrial production in Haryana.

Table 20.12—cotton/man-made fibre textile mills (Non-SSI).

Table 20.13—index of industrial production according to industrial classification in Haryana (Base year 2011-12=100).

Table 20.14— index of industrial production (by major group) in Haryana (Base Year 2011-12=100).

Table 20.15—margin money released under Prime Minister Employment Generation Programme (PMEGP) during 2021-22.

INDUSTRIES

Numbers of micro, small, medium and large scale units in Haryana

Table 20.1

Year/District	Micro Scale	Small Scale	Medium Scale	Large Scale	Grand Total
1	2	3	4	5	6
2021-22	89,857	733	25	6	90,621
2022-23	1,13,675	347	23	6	1,14,051
Ambala	4,243	9	1	0	4,253
Bhiwani	5,507	9	1	0	5,517
CharkhiDadri	969	3	-	0	972
Faridabad	11,982	58	9	0	12,049
Fatehabad	3,787	20	2	0	3,809
Gurugram	14,185	40	3	0	14,228
Hisar	9,930	20	-	0	9,950
Jhajjar	3,790	19	-	0	3,809
Jind	5,487	1	-	0	5,488
Kaithal	3,897	10	-	0	3,907
Karnal	6,278	23	1	0	6,302
Kurukshetra	3,600	11	-	0	3,611
Mahendragarh	4,265	5	-	0	4,270
Nuh	2,288	9	-	0	2,297
Palwal	2,975	4	-	2	2,981
Panchkula	2,637	3	2	0	2,642
Panipat	5,712	28	1	0	5,741
Rewari	3,843	8	-	3	3,854
Rohtak	4,328	12	-	0	4,340
Sirsa	3,893	15	1	0	3,909
Sonipat	5,507	34	2	1	5,544
Yamunanagar	4,572	6	-	0	4,578

Source : Industries & Commerce and Micro, Small, Medium Enterprises (MSME), Departments, Haryana.

INDUSTRIES

Number of employees/workers working in micro, small, medium and large scale units in Haryana

Table 20.2

Year/District	Micro Scale	Small Scale	Medium Scale	Large Scale	Grand Total
1	2	3	4	5	6
2021-22	4,56,582	10,851	5,693	1,345	7,74,471
2022-23	5,09,156	3,387	235	991	5,13,769
Ambala	13,695	87	8	0	13,790
Bhiwani	19,253	47	9	0	19,309
CharkhiDadri	3,186	7	-	0	3,193
Faridabad	51,991	780	61	0	52,832
Fatehabad	19,686	69	12	0	19,767
Gurugram	65,888	428	3	0	66,319
Hisar	29,831	178	-	0	30,009
Jhajjar	16,233	192	-	0	16,425
Jind	18,305	6	-	0	18,311
Kaithal	11,997	65	-	0	12,062
Karnal	18,789	265	1	0	19,055
Kurukshetra	12,376	73	-	0	12,449
Mahendragarh	28,184	21	-	0	28,205
Nuh	20,590	87	-	0	20,677
Palwal	20,437	48	-	290	20,775
Panchkula	9,142	15	10	0	9,167
Panipat	23,381	281	20	0	23,682
Rewari	14,860	63	-	596	15,519
Rohtak	48,670	88	-	0	48,758
Sirsa	21,894	104	2	0	22,000
Sonipat	26,440	435	109	105	27,089
Yamunanagar	14,328	48	-	0	14,376

Source : Industries & Commerce and Micro, Small, Medium Enterprises (MSME), Departments, Haryana.

INDUSTRIES

Investment in micro, small, medium and large scale industries in Haryana

Table 20.3 (₹Cr.)

Year/District	Investment in Micro Scale Units	Investment in Small Scale Units	Investment in Medium Scale Units	Investment in Large Scale Units	Grand Total
1	2	3	4	5	6
2021-22	1041.39	470.44	126.52	1164.00	2802.3
2022-23	1071.06	347.35	181.74	1895.86	3496.01
Ambala	41.12	8.16	11.11	-	60.39
Bhiwani	43.31	10.9	-	-	54.21
CharkhiDadri	13.31	1.33	-	-	14.64
Faridabad	102.41	92.9	134.96	-	330.27
Fatehabad	31.71	22.34	22.00	-	76.05
Gurugram	142.07	67.49	0.43	-	209.99
Hisar	66.07	5.29	-	-	71.36
Jhajjar	46.45	7.66	-	-	54.11
Jind	63.26	0.08	-	-	63.34
Kaithal	42.00	5.65	-	-	47.65
Karnal	69.08	11.96	-	-	81.04
Kurukshetra	41.95	13.78	-	-	55.73
Mahendragarh	30.11	9.71	-	-	39.82
Nuh	25.81	2.91	-	-	28.72
Palwal	31.19	1.35	-	90.0	122.54
Panchkula	22.03	0.28	0	-	22.31
Panipat	46.16	34.22	1.50	-	81.88
Rewari	38.64	11.51	-	1175.86	1226.01
Rohtak	32.51	7.45	-	-	39.96
Sirsa	43.83	4.47	0.07	-	48.37
Sonipat	53.79	23.93	11.67	630.00	719.39
Yamunanagar	44.25	3.98	-	-	48.23

Source : Industries & Commerce and Micro, Small, Medium Enterprises (MSME), Departments, Haryana.

INDUSTRIES

Turnover in micro, small, medium and large scale units in Haryana

Table 20.4 (₹Cr.)

Year/District	Micro Scale Units	Small Scale Units	Medium Scale Units	Large Scale Units	Grand Total
1	2	3	4	5	6
2022-23	109131.1	118950.3	79984.38	-	308065.8
Ambala	7395.06	7608.59	3164.89	-	18168.54
Bhiwani	4337.52	7032.38	2945.13	-	14315.03
CharkhiDadri	8888.88	1689.53	1897.25	-	12475.66
Faridabad	1980.05	3840.19	2519.17	-	8339.41
Fatehabad	3381.11	5006.86	2615.72	-	11003.69
Gurugram	2126.83	4524.23	4313.74	-	10964.8
Hisar	8060.37	1378.31	8878.95	-	18317.63
Jhajjar	4453.76	9607.27	2708.46	-	16769.49
Jind	5141.51	6818.88	2875.58	-	14835.97
Kaithal	4908.94	6412.33	3271.36	-	14592.63
Karnal	9514.40	1494.52	1040.63	-	12049.55
Kurukshetra	5508.10	5491.99	1428.07	-	12428.16
Mahendragarh	2688.32	4480.05	1143.89	-	8312.26
Nuh	1940.99	3531.96	7711.37	-	13184.32
Palwal	2911.54	4612.54	2271.21	-	9795.29
Panchkula	4441.95	9124.48	4003.35	-	17569.78
Panipat	1432.63	2471.11	8841.29	-	12745.03
Rewari	4106.79	7575.87	5157.84	-	16840.5
Rohtak	5394.19	8765.58	3999.71	-	18159.48
Sirsa	5397.85	7514.40	6158.63	-	19070.88
Sonipat	7293.40	1617.23	1041.06	-	9951.69
Yamunanagar	7826.89	8351.96	1997.08	-	18175.93

Source : Industries & Commerce and Micro, Small, Medium Enterprises (MSME), Departments, Haryana.

INDUSTRIES

Export from micro, small, medium and large scale industries in Haryana

Table 20.5 (₹ Cr.)

Year/District	Micro Scale, Small Scale & Medium Scale industries Units	Large Scale industries Units	Grand Total
1	2	3	4
2021-22	115972.60	22087.36	138059.96
2022-23	127373.20	23773.72	151146.92
Ambala	2158.23	9.45	2167.68
Bhiwani	1000.38	202.94	1203.32
CharkhiDadri	5.87	0	5.87
Faridabad	19317.00	3466.39	22783.39
Fatehabad	196.83	0	196.83
Gurugram	43374.22	4823.62	48197.84
Hisar	2617.36	2479.40	5096.76
Jhajjar	3436.13	450.84	3886.97
Jind	108.03	0	108.03
Kaithal	947.13	26.55	973.68
Karnal	17443.07	1298.41	18741.48
Kurukshetra	359.46	53.27	412.73
Mahendragarh	63.95	0	63.95
Nuh	979.94	105.19	1085.13
Palwal	2100.80	657.86	2758.66
Panchkula	1276.74	1003.86	2280.6
Panipat	12303.87	10.25	12314.12
Rewari	3684.44	2015.00	5699.44
Rohtak	1201.29	311.19	1512.48
Sirsa	342.43	0	342.43
Sonipat	13306.19	6578.79	19884.98
Yamunanagar	1149.79	280.71	1430.5

Source : Industries & Commerce and Micro, Small, Medium Enterprises (MSME), Departments, Haryana.

Note : The export of HAFED is included in district Panchkula.

INDUSTRIES

Number of registered factories and workers employed in Haryana

Table 20.6

Year/District	Under section 2 m (i)	Under section 2 m (ii)	Under section 85		Total	Number of registered working factories	Estimated number of workers employed in working factories
			With power	Without power			
1	2	3	4	5	6	7	8
1966	1,011	44	215	—	1,270	1,168	71,016
1970	1,064	25	373	—	1,462	1,359	88,675
1980	2,711	48	803	—	3,562	3,176	1,75,025
1990	4,549	118	985	—	5,652	4,843	2,69,411
2000	7,469	65	1,097	—	8,631	8,631	4,98,656
2010	9,345	67	1,101	—	10,513	10,513	7,82,463
2019	11,941	228	1,215	—	13,384	13,384	10,01,075
2020	12,155	287	1,336	—	13,778	13,778	10,26,637
2021	12,507	390	1,520	—	14,417	14,417	10,70,630
2022	12,790	483	1,659	—	14,932	14,932	11,18,028
Ambala	395	13	68	—	476	476	26,125
Bhiwani	166	6	70	—	242	242	16,306
CharkhiDadri	@	@	@	—	@	@	@
Faridabad	2,671	102	319	—	3,092	3,092	2,66,534
Fatehabad	109	1	26	—	136	136	5,417
Gurugram	2,851	143	212	—	3,206	3,206	3,53,707
Hisar	374	4	56	—	434	434	12,306
Jhajjar	860	28	42	—	930	930	60,284
Jind	169	6	33	—	208	208	16,462
Kaithal	110	3	36	—	149	149	4,851
Karnal	517	9	87	—	613	613	38,990
Kurukshetra	183	6	56	—	245	245	7,956
Mahendragarh	46	0	17	—	63	63	12,269
Nuh	34	8	3	—	45	45	4,080
Palwal	94	16	16	—	126	126	9,338
Panchkula	190	9	15	—	214	214	17,361
Panipat	1,066	58	127	—	1,251	1,251	70,733
Rewari	325	11	32	—	368	368	39,528
Rohtak	344	12	65	—	421	421	29,257
Sirsa	139	1	34	—	174	174	6,439
Sonipat	935	34	179	—	1,148	1,148	72,147
Yamunanagar	1,212	13	166	—	1,391	1,391	47,938

Source : Labour Commissioner, Haryana.

@ : Information included in district Bhiwani.

INDUSTRIES

Size and distribution of registered working factories in Haryana

Table 20.7

Size of Factories	1966		1980		1990		2000		2010		2020		2021		2022	
	Number of factories	Number of workers	Number of factories	Number of workers	Number of factories	Number of workers	Number of factories	Number of workers	Number of factories	Number of workers	Number of factories	Number of workers	Number of factories	Number of workers	Number of factories	Number of workers
1	2	3	4	5	6	7	8	9	10	11	12	13	14	15	16	17
Less than 10 workers	189	1,007	381	1,712	265	2,118	106	715	149	1,192	13	98	8	50	84	427
10 to 19 workers	228	3,157	274	3,734	325	6,008	181	2,489	251	4,518	131	2,307	6	99	83	1,287
20 to 49 workers	204	6,615	272	8,603	343	13,013	293	8,402	261	10,701	210	8,141	29	762	165	5,449
50 to 99 workers	93	6,824	124	8,521	180	13,205	156	10,764	152	12,768	337	28,924	45	1,825	128	9,218
100 to 499 workers	81	18,179	148	29,211	185	39,597	158	34,623	161	46,322	151	33,879	191	18,936	211	47,854
500 to 999 workers	13	9,529	37	27,072	49	27,555	23	15,891	29	17,980	87	74,130	138	21,511	44	31,206
1,000 to 4,999 workers	11	19,253	21	40,626	21	35,989	7	11,818	16	51,200	68	1,15,103	390	1,12,962	28	57,349
5,000 workers or more	—	—	—	—	—	—	—	—	—	—	0	0	0	0	5	58,552
Total	**819**	**64,564**	**1,257**	**1,19,479**	**1,368**	**1,37,485**	**924**	**84,702**	**1,019**	**1,44,681**	**997**	**2,62,582**	**807**	**1,56,145**	**748**	**2,11,342**

Source : Labour Commissioner, Haryana.

Note : Information relates only to factories submitting returns.

INDUSTRIES

Size and distribution of registered working factories in Haryana

2022

Table 20.8

Size of Factories	Ambala		Bhiwani		Faridabad		Fatehabad		Gurugram		Hisar		Jhajjar		Jind		Kaithal		Karnal		Kurukshetra	
	A	B	A	B	A	B	A	B	A	B	A	B	A	B	A	B	A	B	A	B	A	B
1	2	3	4	5	6	7	8	9	10	11	12	13	14	15	16	17	18	19	20	21	22	23
Less than 10 workers	4	30	5	0	7	38	0	0	8	35	3	19	17	123	2	15	4	25	12	16	3	9
10 to 19 workers	2	36	5	95	8	132	2	30	10	176	2	24	4	45	4	20	4	75	2	36	4	71
20 to 49 workers	5	353	8	256	10	310	9	288	20	564	8	248	2	44	9	288	6	252	6	258	8	352
50 to 99 workers	5	360	4	352	12	719	0	0	13	977	9	449	5	385	6	306	9	709	5	330	8	648
100 to 499 workers	2	857	9	2,808	41	8,278	3	293	52	8,562	3	336	14	3,256	2	380	0	0	8	2,562	0	0
500 to 999 workers	0	0	0	0	9	8,762	0	0	16	12,526	0	0	0	0	0	0	0	0	0	0	0	0
1,000 to 4,999 workers	0	0	0	0	5	20,423	0	0	6	21,551	0	0	2	1,852	0	0	0	0	0	0	0	0
5,000 workers or more	0	0	0	0	0	0	0	0	4	50,867	0	0	0	0	0	0	0	0	0	0	0	0
Total	18	1,636	31	3,511	92	38,662	14	611	129	95,258	25	1,076	44	5,705	23	1,009	23	10,61	33	3,202	23	1,080

INDUSTRIES

Size and distribution of registered working factories in Haryana

2022

Table 20.8 (Concld.)

Size of Factories	Mahendragarh		Nuh		Palwal		Panchkula		Panipat		Rewari		Rohtak		Sirsa		Sonipat		Yamunanagar		Total	
	A	B	A	B	A	B	A	B	A	B	A	B	A	B	A	B	A	B	A	B	A	B
	24	25	26	27	28	29	30	31	32	33	34	35	36	37	38	39	40	41	42	43	44	45
Less than 10 workers	0	0	0	0	1	10	0	0	2	10	4	15	4	28	3	29	0	0	5	25	84	427
10 to 19 workers	0	0	3	36	5	55	2	30	4	68	4	64	5	95	5	60	4	67	4	72	83	1,287
20 to 49 workers	1	45	6	186	13	187	4	120	7	252	11	341	9	378	9	246	9	251	5	230	165	5,449
50 to 99 workers	2	176	4	202	4	204	4	340	5	335	5	330	9	711	5	275	8	627	6	783	128	9,218
100 to 499 workers	2	250	0	0	3	480	2	914	8	2,463	32	8,963	13	3,328	3	345	10	2,063	4	1,716	211	47,854
500 to 999 workers	0	0	0	0	0	0	0	0	12	6,349	0	0	0	0	0	0	7	3,569	0	0	44	31,206
1,000 to 4,999 workers	0	0	0	0	0	0	0	0	10	8,165	0	0	3	2,283	0	0	2	3,075	0	0	28	57,349
5,000 workers or more	0	0	0	0	0	0	0	0	1	7,685	0	0	0	0	0	0	0	0	0	0	5	58,552
Total	5	471	13	424	26	936	12	1,404	49	25,327	56	9,713	43	6,823	25	955	40	9,625	24	2,826	748	2,11,342

Source: Labour Commissioner, Haryana.

(A) : Number of factories

(B) : Average number of workers.

INDUSTRIES

District-wise and industry-wise number of working factories 2022

Table 20.9

Industry code	Industry Under Section 2m (i)	Ambala	Bhiwani	Faridabad	Fatehabad	Gurugram	Hisar	Jhajjar	Jind	Kaithal	Karnal	Kurukshetra	M.garh	Nuh	Palwal
	1	2	3	4	5	6	7	8	9	10	11	12	13	14	15
01	Other mining and quarrying	5	7	36	39	20	76	12	18	2	10	2	0	1	6
10-11	Food products and beverages	45	25	65	6	105	102	45	57	52	24	76	3	5	18
12	Tobacco products	2	0	16	0	9	0	4	0	0	9	0	0	0	4
13	Mfg. of textiles	4	31	219	47	175	34	50	26	1	46	3	0	0	7
14	Wearing apparel, dressing and dyeing of fur.	3	1	132	0	685	3	35	0	0	0	4	6	4	4
15	Tanning and dressing of leather, Mfg. of luggage, handbags, saddlery, harness and footwear	9	1	66	0	40	5	39	2	0	42	2	2	0	2
16	Wood and wood products and cark except furniture, Mfg. of articles of straw and plaiting materials	25	1	89	1	35	26	20	5	6	33	18	0	1	5
17	Paper and paper products	9	0	59	0	33	9	36	9	1	15	11	1	0	3
18	Publishing, printing and Re-production of recorded media	14	0	43	2	29	4	29	0	0	2	0	0	1	5
19	Coke, refined petroleum products and nuclear fuel	8	17	39	0	29	8	18	1	0	7	1	4	0	0
20	Chemicals and chemical products	13	2	148	0	133	19	51	7	2	22	5	0	0	4
21	Medical, precision and optical instruments, watches, clocks	12	0	35	3	59	5	4	1	1	6	3	0	5	0
22	Rubber and plastics products	9	5	186	1	136	13	60	0	5	29	5	2	2	2

INDUSTRIES

District-wise and industry-wise number of working factories 2022

Table 20.9 (Contd.)

Industry code	Industry Under section 2m (i)	Panchkula	Panipat	Rewari	Rohtak	Sirsa	Sonipat	Yamunanagar	Total
	1	16	17	18	19	20	21	22	23
01	Other mining and quarrying	4	6	7	5	33	12	2	303
10-11	Food products and beverages	27	48	28	47	54	78	58	968
12	Tobacco products	2	8	2	6	0	6	9	77
13	Mfg. of Textiles	8	599	32	19	9	99	21	1,430
14	Wearing apparel, dressing and dyeing of fur.	6	25	5	4	0	25	25	967
15	Tanning and dressing of leather, Mfg. of luggage, handbags, saddlery, harness and footwear	14	15	7	10	0	29	5	290
16	Wood and wood products and cark except furniture, Mfg. of articles of straw and plaiting materials	34	22	6	29	9	60	150	575
17	Paper and paper products	3	21	8	19	2	21	24	284
18	Publishing, printing and Re-production of recorded media	2	11	4	8	2	25	3	184
19	Coke, refined petroleum products and nuclear fuel	5	18	15	6	0	13	8	197
20	Chemicals and chemical products	4	19	37	17	3	87	7	580
21	Medical, precision and optical instruments, watches and clocks	2	4	4	7	1	15	0	167
22	Rubber and plastics products	3	10	7	20	0	79	10	584

INDUSTRIES

District-wise and industry-wise number of working factories 2022

Table 20.9 (Contd.)

Industry code	Industry Under section 2m (i)	Ambala	Bhiwani	Faridabad	Fatehabad	Gurugram	Hisar	Jhajjar	Jind	Kaithal	Karnal	Kurukshetra	Mahendragarh	Nuh	Palwal
	1	2	3	4	5	6	7	8	9	10	11	12	13	14	15
23	Mfg of other non-metalic mineral products.	52	23	256	0	164	19	95	7	2	47	3	0	1	2
24	Basic metals	10	4	173	1	118	21	67	3	7	56	1	10	0	4
25	Fabricated metal products, except machinery and equipment	98	22	240	3	148	9	93	3	13	54	2	3	0	2
26	Radio, television & communication equipment and apparatus	4	0	42	0	88	0	16	0	0	0	0	0	2	0
27	Electrical machinery and apparatus N.E.C	6	0	168	0	156	5	13	4	5	27	5	2	0	4
28	Machinery & equipment N.E.C.	24	0	304	0	129	1	43	1	4	34	2	0	3	2
29	Motor vehicles, trailers and semi-trailers	3	0	91	0	195	1	5	0	0	11	0	2	0	0
30	Other transport equipment	5	2	58	2	95	5	2	5	1	6	2	1	0	2
31	Furniture	17	0	34	0	43	1	4	2	0	5	0	2	0	0
35	Electricity, Gas, Steam and Hot water supply	4	8	9	1	19	3	3	4	3	15	1	0	0	1
43	Construction	0	0	13	0	19	1	5	3	0	0	28	0	0	2
45	Sale, Maintenance and repair of motor vehicles and motor cycles; retail sale of automotive fuel.	4	8	29	0	23	1	5	4	1	5	2	3	2	5
46	Wholesale trade & commission trade except Motor vehicles	4	0	13	1	14	0	5	2	1	1	2	0	1	1
52	Supporting and auxiliary transport activities; activities of travel agencies	0	2	8	0	15	0	7	1	1	1	0	1	0	0
62	Office, accounting and computing machinery	0	2	19	2	22	0	18	1	2	1	3	1	1	2
72	Research and Development	0	0	15	0	16	0	5	1	0	0	0	0	1	1
95	Retail Trade except Motor Vehicle, Repair of personal and household goods	4	4	22	0	18	3	8	2	0	5	1	3	2	1
Total		393	165	2,627	109	2,770	374	797	169	110	513	182	46	32	89

INDUSTRIES

District-wise and industry-wise number of working factories
2022

Table 20.9 (Contd.)

Industry code	Industry Under section 2m (i)	Panchkula	Panipat	Rewari	Rohtak	Sirsa	Sonipat	Yamunanagar	Total
	1	16	17	18	19	20	21	22	23
23	Other non-metallic mineral products	19	6	7	12	7	47	70	839
24	Basic metals	21	43	23	42	0	67	181	852
25	Fabricated metal products, except machinery and equipment	13	65	22	9	3	68	490	1,360
26	Radio, television & communication equipment and apparatus	1	3	5	0	0	13	3	177
27	Electrical machinery and apparatus N.E.C.	3	12	12	18	5	40	9	494
28	Machinery & equipment N.E.C.	2	48	19	11	0	22	99	748
29	Motor vehicles, trailers and semi-trailers	2	5	17	8	0	16	10	366
30	Other transport equipment	0	7	10	11	0	15	2	231
31	Furniture	5	11	4	9	0	9	5	151
35	Electricity, gas, steam and Hot water supply	3	3	5	3	0	15	2	102
43	Construction	0	14	2	0	1	0	2	90
45	Sale, maintenance and repair of motor vehicles and motor cycles; retail sale of automotive fuel.	0	5	4	4	3	7	1	116
46	Wholesale trade & commission trade except Motor vehicles	0	6	4	4	3	5	2	69
52	Supporting and auxiliary transport activities; activities of travel agencies	0	4	6	1	2	12	1	62
62	Office, accounting and computing machinery	2	4	4	2	0	2	1	89
72	Research and development	0	5	5	2	0	9	2	62
95	Retail trade except motor vehicle, repair of personal and household goods	2	4	5	2	0	5	2	93
Total		187	1,051	316	335	137	901	1,204	12,507

INDUSTRIES

District-wise and industry-wise number of working factories
2022

Table 20.9 (Contd.)

Industry code	Industry Under section 2m (ii)	Ambala	Bhiwani	Faridabad	Fatehabad	Gurugram	Hissar	Jhajjar	Jind	Kaithal	Karnal	Kurukshetra	Mahendragarh
	1	2	3	4	5	6	7	8	9	10	11	12	13
10-11	Mfg. of food products beverages	1	0	8	1	16	1	2	2	0	0	2	0
12	Mfg. of tobacco products	1	0	5	0	9	0	1	0	0	2	0	0
13	Mfg. of textiles	2	0	8	0	8	0	3	2	1	2	0	0
17	Mfg. of paper & paper products	0	3	5	0	9	0	5	0	0	0	0	0
20	Mfg. of chemicals & chemicals products	1	0	8	0	9	0	0	0	0	0	1	0
23	Mfg. of other non-metallic minerals products	2	1	9	0	7	2	2	0	0	1	1	0
24	Basic metals	0	0	6	0	12	1	0	0	0	1	0	0
26	Radio, television & communication equipment and apparatus	0	0	6	0	7	0	0	0	0	1	0	0
27	Electrical machinery and apparatus N.E.C.	0	0	5	0	19	0	1	0	0	0	1	0
31	Furniture	0	1	9	0	9	0	1	2	0	0	0	0
95	Retail Trade except Motor Vehicle, Repair of personal and household goods	2	1	16	0	12	0	0	0	0	0	0	0
Total		9	6	85	1	117	4	15	6	1	7	5	0

INDUSTRIES

District-wise and industry-wise number of working factories
2022

Table 20.9 (Contd.)

Industry code	Industry Under section 2m (ii)	Nuh	Palwal	Panchkula	Panipat	Rewari	Rohtak	Sirsa	Sonipat	Yamunanagar	Total
	1	14	15	16	17	18	19	20	21	22	23
10-11	Mfg. of food products beverages	1	3	3	3	1	0	0	2	0	46
12	Mfg. of tobacco products	1	0	1	0	0	0	0	1	0	21
13	Mfg. of Textiles	0	1	0	8	1	1	0	5	1	43
17	Mfg. of Paper & Paper products	2	1	0	8	0	0	0	12	0	45
20	Mfg. of Chemicals & Chemicals products	0	0	0	1	0	0	0	0	0	20
23	Mfg. Of Other Non-metallic mineral products	0	0	2	16	0	0	0	3	8	54
24	Basic metals	0	1	1	1	3	4	0	3	2	35
26	Radio, television & communication equipment and apparatus	0	0	0	5	0	0	0	2	0	21
27	Electrical machinery and apparatus N.E.C	0	2	0	5	0	2	0	1	0	36
31	Furniture	2	2	0	5	0	1	0	0	1	33
95	Retail Trade except Motor Vehicle, Repair of personal and household goods	0	1	0	2	0	1	0	2	0	37
Total		6	11	7	54	5	9	0	31	12	391

INDUSTRIES

District-wise and industry-wise number of working factories
2022

Table 20.9 (Contd.)

Industry code	Industry Under section 85	Ambala	Bhiwani	Faridabad	Fatehabad	Gurugram	Hisar	Jhajjar	Jind	Kaithal	Karnal
	1	2	3	4	5	6	7	8	9	10	11
10-11	Food products & Beverage	7	16	24	3	25	5	2	3	11	21
12	Mfg. of tobacco products	2	0	0	0	0	0	0	0	0	0
13	Mfg. of textiles	1	0	7	0	17	1	0	0	0	2
16	Mfg. of wood products except furniture, straw board etc.	42	40	150	21	55	45	20	28	22	53
17	Paper and paper products	4	0	6	0	5	2	0	0	0	2
20	Chemicals and Chemical products	2	2	15	0	12	2	0	0	0	2
23	Other Non-metallic mineral products	1	9	56	0	22	0	3	0	1	1
24	Basic metals	6	0	8	0	9	0	0	0	0	2
25	Fabricated metal products except machinery equipments	0	0	17	1	5	1	4	2	1	0
27	Electrical machinery Apparatus &	1	1	7	0	11	0	1	0	0	2
28	Machinery &equipments	1	1	9	1	4	0	1	0	1	1
Total		67	69	299	26	165	56	31	33	36	86
Grand Total		469	240	3,011	136	3052	434	843	208	147	606

INDUSTRIES

District-wise and industry-wise number of working factories 2022

Table 20.9 (Concld.)

Industry code	Industry Under section 85	Kurukshetra	Mahendragarh	Nuh	Palwal	Panchkula	Panipat	Rewari	Rohtak	Sirsa	Sonepat	Y/nagar	Total
	1	12	13	14	15	16	17	18	19	20	21	22	23
10-11	Food products & beverage	15	1	0	2	0	22	4	3	8	2	16	190
12	Mfg. of tobacco products	0	0	0	0	0	4	0	1	0	2	0	9
13	Mfg. of textiles	0	0	0	2	0	3	0	1	3	3	0	40
16	Mfg. of wood products except furniture, straw board etc.	36	16	1	0	7	62	21	46	19	82	86	852
17	Paper and paper products	1	0	0	1	3	15	1	3	1	23	7	74
20	Chemicals and chemical products	2	0	1	1	4	8	0	2	2	5	9	69
23	Other non-metallic mineral products	0	0	0	3	0	1	1	7	0	15	4	124
24	Basic metals	0	0	0	0	0	3	0	0	0	3	12	43
25	Fabricated metal products except machinery equipments	0	0	1	2	0	1	0	0	0	3	9	47
27	Electrical machinery apparatus &	0	0	0	1	1	1	0	0	0	7	5	38
28	Machinery &equipments	1	0	0	2	0	1	2	0	1	2	6	34
Total		55	17	3	14	15	121	29	63	34	147	154	1,520
Grand Total		242	63	41	11	209	1226	350	407	171	1,079	1,370	14,418

Source : Labour Commissioner, Haryana.

Note : Information of Charkhi Dadri included in District Bhiwani

INDUSTRIES

Estimated number of workers employed in working factories industry-wise and district-wise 2022

Table 20.10

Industry code	Industry	Ambala	Bhiwani	Faridabad	Fatehabad	Gurugram	Hisar	Jhajjar	Jind	Kaithal	Karnal	Kurukshetra
	1	2	3	4	5	6	7	8	9	10	11	12
Under section 2m (i)												
01	Other mining and quarrying	335	0	2,596	720	1,156	1,020	256	617	74	258	71
10-11	Food products and beverages	2,185	3,540	3,848	1,100	9,556	1,751	14,999	5,216	1,120	4,712	1,312
12	Tobacco products	759	0	1,056	0	896	0	489	0	0	214	0
13	Mfg. of textiles	889	4,102	18,963	1,555	24,898	935	3,256	2,231	75	7,725	310
14	Wearing apparel, dressing and dyeing of fur.	429	72	12,586	0	88,986	100	1,999	5	0	0	145
15	Tanning and dressing of leather, mfg. of luggage, hand-bags, saddlery, harness and footwear	512	0	9,256	0	6,635	325	2,596	276	0	1,035	198
16	Wood and wood products and cark except furniture, Mfg. of articles of straw and plaiting materials	825	90	22,741	150	2,488	630	1,185	365	285	1,725	290
17	Paper and paper products	425	0	1,236	0	1,699	122	1,842	742	112	682	278
18	Publishing, printing and re-production of recorded media	458	0	3,287	320	1,520	305	1,125	0	0	146	0
19	Coke, refined petroleum products	241	1,457	1,952	0	957	188	250	82	0	235	286
20	Chemicals and chemical products	545	95	11,238	0	17,925	565	2,456	1,370	143	1,675	261
21	Medical, precision and optical instruments, watches and clocks	372	0	700	155	1,260	32	389	65	201	385	234
22	Rubber and plastics products	984	253	19,569	145	15,182	1,255	2,712	0	173	2,510	310
23	Other non-metallic mineral products	3,120	1,546	24,670	0	22,105	1,580	2,396	1,935	115	2,248	249

INDUSTRIES

Estimated number of workers employed in working factories industry-wise and district-wise 2022

Table 20.10 (Contd.)

Industry code	Industry	Mahendragarh	Nuh	Palwal	Panchkula	Panipat	Rewari	Rohtak	Sirsa	Sonipat	Yamunanagar	Total
	1	13	14	15	16	17	18	19	20	21	22	23
Under section 2m (i)												
01	Other mining and quarrying	0	64	125	105	493	556	398	525	456	109	**9,934**
10-11	Food products and beverages	2,305	325	2,800	4,555	7,699	2,156	3,565	3,570	3,898	12,678	**92,890**
12	Tobacco products	0	0	0	214	356	289	108	0	406	254	**5,041**
13	Mfg. of textiles	0	278	740	267	23,799	4,025	1,537	304	11,569	1,214	**1,08,672**
14	Wearing apparel, dressing and dyeing of fur.	998	0	56	289	1,237	329	359	0	1,098	1,158	**1,09,846**
15	Tanning and dressing of leather, Mfg. of luggage, handbags, saddlery, harness and footwear	850	0	97	542	325	112	691	0	1,099	0	**24,549**
16	Wood and wood products and cark except furniture, Mfg. of articles of straw and plaiting materials	0	0	940	506	756	958	1,089	285	2,901	1,941	**40,150**
17	Paper and paper products	75	92	175	396	385	326	459	25	988	724	**10,783**
18	Publishing, printing and re-production of recorded media	0	0	80	0	245	556	556	110	521	121	**9,350**
19	Coke, refined petroleum products	520	0	0	112	386	256	149	0	314	119	**7,504**
20	Chemicals and chemical products	0	0	376	415	1,859	2,850	1,126	92	5,496	1,805	**50,292**
21	Medical, precision and optical instruments, watches and clocks	0	632	0	108	349	558	275	19	369	0	**6,103**
22	Rubber and plastics products	1,020	425	250	189	982	906	2,512	0	6,546	1,869	**57,792**
23	Other non-metallic mineral products	0	286	158	3,512	3,805	875	2,012	220	3,910	3,359	**78,101**

INDUSTRIES
Estimated number of workers employed in working factories industry-wise and district-wise
2022

Table 20.10 (Contd.)

Industry code	Industry	Ambala	Bhiwani	Faridabad	Fatehabad	Gurugram	Hisar	Jhajjar	Jind	Kaithal	Karnal	Kurukshetra
	1	2	3	4	5	6	7	8	9	10	11	12
Under section 2m (i)												
24	Basic metals	925	150	35,855	58	27,870	1,109	2,850	205	410	3,634	231
25	Fabricated metal products, except machinery & equipment	1,798	1,443	38,058	335	33,710	120	3,687	795	524	3,598	311
26	Radio, television & communication equipment and apparatus	375	0	750	0	5,515	0	256	0	0	0	0
27	Electrical machinery and apparatus N.E.C	487	0	5,251	0	15,720	65	685	275	70	1,102	240
28	Machinery & equipment N.E.C	1,845	25	18,320	0	9,754	70	1,235	20	135	1,684	237
29	Motor vehicles, trailers and semi-trailers	396	0	1,425	0	16,350	44	245	0	0	275	0
30	Other transport equipments	1,125	83	1,975	50	8,110	57	296	160	43	225	165
31	Furniture	347	0	725	0	1,021	30	256	60	0	85	0
35	Electricity, gas, steam and hot water supply	175	190	189	62	456	20	562	50	55	195	163
43	Construction	382	98	156	0	1,056	32	255	118	0	10	0
45	Sale, Maintenance and repair of motor vehicles and motor cycles; retail sale of automotive fuel.	334	150	715	0	527	30	489	177	53	212	150
46	Wholesale trade & commission trade except motor vehicles	320	56	590	53	669	0	125	37	0	22	182
52	Supporting and auxiliary transport activities; activities of travel agencies	240	30	569	0	1,069	0	456	16	0	42	0
62	Office, accounting and computing machinery	289	74	896	63	1,085	4	423	8	0	86	155
72	Research and Development	345	89	789	6	2,006	5	971	26	0	45	0
95	Retail trade except motor vehicle, repair of personal and household goods	276	49	1,854	8	1,589	30	659	88	35	365	20
Total		**21,738**	**13,592**	**24,1815**	**4,780**	**3,21,770**	**10,424**	**49,400**	**14,939**	**3,623**	**35,130**	**5,798**

INDUSTRIES

Estimated number of workers employed in working factories industry-wise and district-wise 2022

Table 20.10 (Contd.)

Industry code	Industry	Mahendragarh	Nuh	Palwal	Panchkula	Panipat	Rewari	Rohtak	Sirsa	Sonipat	Yamunanagar	Total
	1	13	14	15	16	17	18	19	20	21	22	23
Under section 2m (i)												
24	Basic metals	3,050	0	206	1,782	4,289	3,400	3,345	2	3,360	4,506	**97,237**
25	Fabricated metal products, except machinery & equipment	1,650	15	0	1,098	6,120	9,996	2,647	65	7,999	8,195	**1,22,164**
26	Radio, television & communication equipment and apparatus	0	0	0	142	0	0	189	0	256	89	**7,572**
27	Electrical machinery and apparatus N.E.C.	285	0	220	184	975	579	320	125	1,952	870	**29,405**
28	Machinery & equipment N.E.C.	0	410	0	479	4,210	2,780	250	0	1,456	2,006	**44,916**
29	Motor vehicles, trailers and semi-trailers	420	0	0	0	1,945	2,396	789	0	1,052	995	**26,332**
30	Other transport equipment	45	0	0	0	365	588	254	0	514	145	**14,200**
31	Furniture	120	0	0	229	456	189	459	4	389	358	**4,728**
35	Electricity, gas, steam and hot water supply	0	0	0	318	145	220	132	0	245	112	**3,289**
43	Construction	0	0	85	0	154	80	259	20	285	115	**3,105**
45	Sale, maintenance and repair of motor vehicles and motor cycles; retail sale of automotive fuel.	150	270	152	0	225	210	125	55	145	95	**4,264**
46	Wholesale trade & commission trade except motor vehicles	0	11	24	0	278	180	189	95	345	43	**3,219**
52	Supporting and auxiliary transport activities; activities of travel agencies	100	25	189	89	189	154	125	22	483	156	**3,954**
62	Office, accounting and computing machinery	120	230	256	155	358	478	198	39	256	79	**5,252**
72	Research and Development	0	0	159	89	165	256	95	9	346	159	**5,560**
95	Retail trade except motor vehicle, repair of personal and household goods	101	65	73	288	196	293	185	26	744	68	**7,012**
Total		**11,809**	**3,128**	**7,161**	**16,063**	**62,746**	**36,551**	**24,397**	**5,612**	**59,398**	**43,342**	**9,93,216**

INDUSTRIES

Estimated number of workers employed in working factories industry-wise and district-wise 2022

Table 20.10 (Contd.)

Industry code	Industry	Ambala	Bhiwani	Faridabad	Fatehabad	Gurugram	Hisar	Jhajjar	Jind	Kaithal	Karnal	Kurukshetra
	1	2	3	4	5	6	7	8	9	10	11	12
Under section 2m (ii)												
10-11	Mfg. of food products beverages	26	12	506	0	1,296	0	224	120	5	0	29
12	Mfg. of tobacco products	38	0	559	0	463	0	0	0	0	55	0
13	Mfg. of textiles	225	11	693	0	1,698	0	256	95	12	147	0
17	Mfg. of paper & paper products	0	36	596	0	1,006	0	389	0	0	0	0
20	Mfg. of chemicals & chemicals products	94	28	492	0	556	0	112	0	0	0	18
23	Mfg. of other non-metalic minerals products	110	16	626	0	559	165	106	0	0	265	49
24	Basic metals	16	13	248	0	459	73	107	0	6	0	0
26	Radio, television & communication equipment and apparatus	9	4	245	0	320	0	115	15	0	0	0
27	Electrical machinery and apparatus N.E.C	23	6	320	0	556	0	256	0	4	16	4
31	Furniture	6	12	456	0	466	0	226	22	0	24	0
95	Retail trade except motor vehicle, Repair of personal and household goods	202	49	500	0	388	0	189	0	8	15	4
Total		**749**	**187**	**5,241**	**0**	**7,767**	**238**	**1,980**	**252**	**35**	**522**	**104**

INDUSTRIES

Estimated number of workers employed in working factories industry and district-wise 2022

Table 20.10 (Contd.)

Industry code	Industry	Mahendragarh	Nuh	Palwal	Panchkula	Panipat	Rewari	Rohtak	Sirsa	Sonipat	Yamunanagar	Total
		13	14	15	16	17	18	19	20	21	22	23
Under section 2m (ii)												
10-11	Mfg. of food products beverages	0	80	156	55	105	187	29	0	200	0	**3,030**
12	Mfg. of tobacco products	0	0	0	0	0	0	0	0	0	0	**1,115**
13	Mfg. of textiles	0	0	102	26	299	56	0	0	135	97	**3,852**
17	Mfg. of paper & paper products	0	89	89	16	159	35	0	0	269	0	**2,684**
20	Mfg. of chemicals & chemicals products	0	0	86	25	106	16	35	0	156	0	**1,724**
23	Mfg. of other non-metalic minerals products	0	56	36	48	685	12	0	0	276	325	**3,334**
24	Basic metals	0	18	50	88	99	210	56	0	98	6	**1,547**
26	Radio, television & communication equipment and apparatus	0	9	25	15	150	15	75	0	89	1	**1,087**
27	Electrical machinery and apparatus N.E.C.	0	85	65	37	135	12	57	0	112	5	**1,693**
31	Furniture	0	95	55	19	123	15	0	0	157	12	**1,688**
95	Retail trade except motor vehicle, repair of personal and household goods	0	13	69	8	148	28	48	0	179	16	**1,864**
Total		**0**	**445**	**733**	**337**	**2,009**	**586**	**300**	**0**	**1,671**	**462**	**23,618**

INDUSTRIES

Estimated number of workers employed in working factories industry-wise and district-wise 2022

Table 20.10 (Contd.)

Industry code	Industry	Ambala	Bhiwani	Faridabad	Fatehabad	Gurugram	Hisar	Jhajjar	Jind	Kaithal	Karnal	Kurukshetra
	1	2	3	4	5	6	7	8	9	10	11	12
Under Section 85												
10-11	Food products & beverages	349	360	608	25	1,005	107	156	159	175	559	432
12	Mfg. of tobacco products	85	0	0	0	0	0	0	0	0	0	0
13	Mfg. of textiles	78	25	521	0	569	19	47	0	0	45	12
16	Mfg. of wood products except furniture, straw board etc.	1,922	1,462	6,256	610	1,402	1,220	788	999	698	1,998	1,298
17	Paper and paper products	320	22	308	0	458	55	0	20	0	98	58
20	Chemicals and chemical products	78	40	598	0	456	33	0	26	0	28	5
23	Other non-metallic mineral products	15	388	2,371	0	445	0	163	0	0	14	7
24	Basic metals	265	14	246	0	456	0	23	0	0	12	15
25	Fabricated metal products except machinery equipments	9	12	699	0	256	35	42	28	3	45	9
27	Electrical machinery & apparatus	12	14	206	0	225	0	63	23	12	14	14
28	Machinery &equipments	97	23	334	2	335	0	75	16	15	26	28
Total		3,230	2,360	12,147	637	5,607	1,469	1,357	1,271	903	2,839	1,878
Grand Total		25,717	16,139	2,59,203	5,417	3,35,144	12,131	52,737	16,462	4,561	38,491	7,780

INDUSTRIES

Estimated number of workers employed in working factories industry-wise and district-wise 2022

Table 20.10 (Concld.)

Industry code	Industry	Mahendragarh	Nuh	Palwal	Panchkula	Panipat	Rewari	Rohtak	Sirsa	Sonipat	Yamunanagar	Total
		13	14	15	16	17	18	19	20	21	22	23
Under section 85												
10-11	Food products & beverage	35	14	48	0	869	89	250	115	0	232	**5,587**
12	Mfg. of tobacco products	0	0	0	0	89	0	0	0	0	0	**174**
13	Mfg. of textiles	0	0	22	0	159	14	0	48	129	102	**1,790**
16	Mfg. of wood products except furniture, straw board etc.	425	25	45	375	2,289	488	1,885	396	3,305	1,899	**29,785**
17	Paper and paper products	0	0	63	82	522	56	105	14	529	206	**2,916**
20	Chemicals and chemical products	0	9	96	255	147	17	79	5	586	375	**2,833**
23	Other n on-metallic mineral products	0	12	49	18	0	14	393	0	499	159	**4,547**
24	Basic metals	0	14	45	0	14	3	26	2	425	302	**1,862**
25	Fabricated metal products except machinery equipments	0	56	86	10	75	19	76	15	137	46	**1,658**
27	Electrical machinery & apparatus	0	2	35	4	89	18	44	2	145	114	**1,036**
28	Machinery & equipment	0	10	81	8	145	14	56	15	186	142	**1, 608**
Total		**460**	**142**	**570**	**752**	**4,398**	**732**	**2,914**	**612**	**5,941**	**3,577**	**53,796**
Grand Total		**12,269**	**3,715**	**8,464**	**17,152**	**69,153**	**37,869**	**27,611**	**6,224**	**67,010**	**47,381**	**10,70,630**

Source : Labour Commissioner, Haryana.

Note : Information of Charkhi Dadri included in District Bhiwani

INDUSTRIES

Industrial production in Haryana

Table 20.11

Year/District	Paper production (M. tonne)	Textiles (cotton) production (lakh ₹)	Cement production (M. tonne)	Sugar production (M. tonne)	Cycles production (Number)	Sewing machines production (Number)
1	2	3	4	5	6	7
1966-67	42,313	16,34	5,19,076	59,586	3,77,093	30,587
1970-71	43,395	31,79	4,99,387	83,459	4,68,349	. .
1980-81	67,540	71,26	3,49,000	2,00,497	9,46,208	17,037
1990-91	63,785	6,83,67	6,52,110	6,68,290	14,43,836	6,291
2000-01	1,16,517	1,17,59	1,51,114	4,65,060	7,93,230	2,432
2010-11	1,24,896	2,23,285	20,34,000	5,17,336	4,88,490	3,12,519
2019-20	2,00,252	40,61,015	65,69,695	5,87,127	3,27,186	43,110
2020-21	97,879	39,27,99	66,21,295	6,39,187	0	0
2021-22	1,02,596	8,35,308	80,91,338	5,88,180	0	0
2022-23	1,30,526	8,83,670	1,10,61,522	5,70,165	0	0
Ambala	0	0	0	51,992	0	0
Bhiwani	0	0	0	0	0	0
CharkhiDadri	0	0	4,49,690	0	0	0
Faridabad	0	6,82,410	0	0	0	0
Fatehabad	0	0	0	0	0	0
Gurugram	0	0	0	0	0	0
Hisar	0	89,260	0	0	0	0
Jhajjar	0	0	81,10,461	0	0	0
Jind	0	0	0	0	0	0
Kaithal	0	0	0	33,966	0	0
Karnal	0	0	0	92,085	0	0
Kurukshetra	1,30,526	0	0	75,715	0	0
Mahendragarh	0	0	0	0	0	0
Nuh	0	0	0	0	0	0
Palwal	0	0	0	33,468	0	0
Panchkula	0	0	0	0	0	0
Panipat	0	1,12,000	25,01,371	628	0	0
Rewari	0	0	0	0	0	0
Rohtak	0	0	0	83,026	0	0
Sirsa	0	0	0	0	0	0
Sonipat	0	0	0	35,015	0	0
Yamunanagar	0	0	0	1,64,270	0	0

INDUSTRIES

Industrial production in Haryana

Table 20.11 (Contd.)

Year/District	Agricultural implements Production (lakh ₹)	Machine Tools production (lakh ₹)	Steel re-rolling production (M. tonne)	Steel tubes production (M. tonne)	Water fittings production (lakh ₹)	Cycle parts production (lakh ₹)
	8	9	10	11	12	13
1966-67	4,81*	. .	14,901	. .	33	1,41
1970-71	12,77*	. .	23,576	. .	16	1,09
1980-81	72,94*	. .	2,75,270	. .	15,36	5,43
1990-91	8,650	. .	2,02,603	. .	93	1,327
2000-01	1,59,26	38,90	23,428	2,64,684	1,95	13,13
2010-11	2,85,923	49,110	1,66,610	8,39,963	54,588	30,16,396
2019-20	1,13,709	3,46,665	2,84,972	6,74,837	1,35,563	3,715
2020-21	2,960	2,25,240	1,88,904	2,91,529	1,11,22,375	1,623
2022-23	4,56,240	11,66,527	1,28,617	5,10,583	1,11,44,492	0
Ambala	0	0	0	0	0	0
Bhiwani	0	0	0	0	0	0
CharkhiDadri	0	0	0	0	0	0
Faridabad	4,56,240	8,32,501	0	0	0	0
Fatehabad	0	0	0	0	0	0
Gurugram	0	1,61,326	0	6,900	0	0
Hisar	0	0	0	3,43,148	0	0
Jhajjar	0	0	1,28,593	1,60,508	0	0
Jind	0	0	0	0	0	0
Kaithal	0	0	0	0	0	0
Karnal	0	0	0	0	0	0
Kurukshetra	0	0	0	0	0	0
Mahendragarh	0	0	0	0	0	0
Nuh	0	0	0	0	0	0
Palwal	0	0	0	0	1,11,44,492	0
Panchkula	0	0	0	0	0	0
Panipat	0	0	0	0	0	0
Rewari	0	20,800	24	27	0	0
Rohtak	0	0	0	0	0	0
Sirsa	0	0	0	0	0	0
Sonipat	0	0	0	0	0	0
Yamunanagar	0	1,51,900	0	0	0	0

INDUSTRIES

Industrial production in Haryana

Table 20.11 (Contd.)

Year/District	Scientific instruments production (lakh ₹)	Glass production (lakh ₹)	Hosiery production (lakh ₹)	Woollen textiles production (lakh ₹)	Powerloom weaving Production (lakh ₹)	Handloom weaving production (sq. mtrs.)
	14	15	16	17	18	19
1966-67	136	180	386	2,00	2,01	. .
1970-71	504	403	461	5,19	3,50	. .
1980-81	1,564	9,235	7,402	23,28	5,05	. .
1990-91	1,426	3,395	224	58,13	31,92	. .
2000-01	12,502	11,282	5,534	3,05,00	44,40,32	1,05,68,662
2010-11	18,48,656	43,296	1,23,832	9,814	46,640	13,99,307
2019-20	68,657	62,779	2,15,033	12,369	1,46,048	8,00,81,632
2020-21	0	1,35,150	47,018	556	80,372	0
2021-22	0	2,53,203	5,90,686	0	45,226	0
2022-23	0	2,16,842	5,91,028	0	41,901	0
Ambala	0	0	0	0	41,901	0
Bhiwani	0	0	0	0	0	0
CharkhiDadri	0	0	0	0	0	0
Faridabad	0	0	5,82,028	0	0	0
Fatehabad	0	0	0	0	0	0
Gurugram	0	0	0	0	0	0
Hisar	0	0	0	0	0	0
Jhajjar	0	1,56,842	0	0	0	0
Jind	0	0	0	0	0	0
Kaithal	0	0	0	0	0	0
Karnal	0	0	0	0	0	0
Kurukshetra	0	0	0	0	0	0
Mahendragarh	0	0	0	0	0	0
Nuh	0	0	0	0	0	0
Palwal	0	0	0	0	0	0
Panchkula	0	0	0	0	0	0
Panipat	0	0	0	0	0	0
Rewari	0	60,000	9,000	0	0	0
Rohtak	0	0	0	0	0	0
Sirsa	0	0	0	0	0	0
Sonipat	0	0	0	0	0	0
Yamunanagar	0	0	0	0	0	0

INDUSTRIES

Industrial production in Haryana

Table 20.11 (Concld.)

Year/District	Machine embroidery production (lakh ₹)	Cotton ginning and pressing production (thousand bales)	Sports production (lakh ₹)	Motorcycles/ scooters/mopeds production (Number)	Automobiles production (Number)	Tractors production (Number)
	20	21	22	23	24	25
1966-67	50	263	58	. .	. .	2,227
1970-71	120	. .	5	. .	. .	11,425
1980-81	6	678	11	. .	. .	28,886
1990-91	*19	4,423	25	. .	. .	75,629
2000-01	50	345	8,017	6,95,448	3,00,000	12,880
2010-11	29,645	5,72,128	38,019	55,95,651	35,01,100	17,656
2018-19	75,765	50,964	49,002	59,41,324	8,79,69,159	41,703
2019-20	77,741	27,441	51,416	59,80,435	7,94,19,111	40,510
2020-21	28,135	24,480	0	54,20,902	7,67,20,561	37,510
2021-22	0	0	0	31,56,099	70,52,374	58,510
2022-23	0	0	0	36,08,003	17,21,13,048	59,018
Ambala	0	0	0	0	0	0
Bhiwani	0	0	0	0	0	0
CharkhiDadri	0	0	0	0	0	0
Faridabad	0	0	0	0	18,30,508	59,018
Fatehabad	0	0	0	0	0	0
Gurugram	0	0	0	24,75,503	7,27,68,795	0
Hisar	0	0	0	0	0	0
Jhajjar	0	0	0	0	0	0
Jind	0	0	0	0	0	0
Kaithal	0	0	0	0	0	0
Karnal	0	0	0	0	0	0
Kurukshetra	0	0	0	0	0	0
Mahendragarh	0	0	0	0	0	0
Nuh	0	0	0	0	0	0
Palwal	0	0	0	0	2,42,08,242	0
Panchkula	0	0	0	0	0	0
Panipat	0	0	0	0	0	0
Rewari	0	0	0	11,32,500	52,00,000	0
Rohtak	0	0	0	0	0	0
Sirsa	0	0	0	0	0	0
Sonipat	0	0	0	0	6,81,05,503	0
Yamunanagar	0	0	0	0	0	0

Source : Department of Industries and Commerce, Haryana.

* : Includes machine tools also.

. . : Not available.

INDUSTRIES

Cotton/man-made fibre textile mills (Non-SSI)

Table 20.12

Year	Number of composite mills			Installed capacity			Number of workers
	Spinning	Composite	Total	Spindles (000)	Rotors	Looms	
1	2	3	4	5	6	7	8
1979-80	10	2	12	270	—	978	19,953
1990-91	14	2	16	294	1,080	261	16,714
1995-96	62	2	64	350	28,184	200	21,352
2000-01	76	2	78	384	68,416	211	22,445
2005-06	76	2	78	393	74,168	135	18,722
2010-11	69	2	71	342	76,700	153	12,888
2015-16	69	2	71	420	80,228	144	12,335
2019-20 (R)	78	2	80	421	92,172	144	12,818
2020-21	80	2	82	421	94,740	144	12,867
2021-22	80	2	82	421	94,740	144	12,867
2022-23	80	2	82	421	94,740	144	12,867

Source : Textile Commissioner, Mumbai.
R : Revised

INDUSTRIES

Index of industrial production according to industrial classification in Haryana (Base year 2011-12=100)

Table 20.13

Industry code	Item	Weight	2016-17	2018-19	2019-20	2020-21	2021-22	Percentage increase/ decrease over the previous year
1	2	3	4	7	8	9	10	11
10	Manufacture of food products	83.50	50.2	56.4	59.1	52.1	36.1	30.7
11	Manufacture of beverages	12.57	78.8	90.7	91.2	77.9	28.4	63.5
12	Manufacture of tobacco products	0.75	334.7	289.0	246.7	225.2	178.5	20.7
13	Manufacture of textiles	40.43	172.0	161.1	145.9	142.8	117.2	17.9
14	Manufacture of wearing apparel	49.68	237.0	223.8	226.2	229.2	103.9	54.7
15	Manufacture of leather and related products	27.44	87.1	112.5	108.9	106.4	127.2	-19.5
16	Manufacture of wood & products of wood & cork, except furniture, manufacture of articles of straw & articles of straw & plaiting materials	3.09	246.3	324.2	312.0	249.8	339.5	-35.9
17	Manufacture of paper & paper products	9.27	148.2	129.6	130.3	77.8	89.7	-15.3
18	Printing and reproduction of recorded media	4.16	212.3	223.1	185.9	159.5	200.5	-25.7
19	Manufacture of cock and refined petroleum products	0.41	105.2	150.4	175.4	104.8	79.8	23.9
20	Manufacture of chemical and chemical products	23.19	131.5	151.9	145.3	85.5	106.4	-24.4
21	Manufacture of pharmaceuticals, medicinal chemical and botanical products	13.35	123.5	92.5	92.6	38.8	77.8	-100.5
22	Manufacture of rubber and plastic products	22.53	103.9	105.1	118.5	37.4	38.9	-4.0
23	Manufacture of other None metallic products	18.73	117.1	155.0	168.1	142.5	91.5	35.8
24	Manufacture of basic metals	48.60	107.7	94.5	94.5	104.2	131.3	-26.0
25	Manufacture of fabricated metal products, except machinery and equipment	32.54	135.0	155.6	169.1	121.4	118.2	2.6
26	Manufacture of computer, electronic and optical products	11.16	225.4	253.5	286.6	225.2	90.9	59.6
27	Manufacture of electrical equipment	58.22	155.4	175.7	265.1	251.2	187.6	25.3
28	Manufacture of machinery equipment n.e.c	106.63	213.1	224.8	203.8	222.9	391.8	-75.8
29	Manufacture of motor vehicles, trailers and semi trailers	230.72	127.9	148.8	187.7	174.3	225.9	-29.6
30	Manufacture of other transport equipments	121.25	81.2	97.0	110.8	119.7	76.5	36.1
31	Manufacture of furniture	0.41	94.7	77.3	87.7	56.0	0.2	99.6
32	Other Manufacturing	9.21	148.1	155.3	232.9	859.6	1186.0	-38.0
33	Manufacturing	927.83	133.1	144.7	166.4	158.1	174.6	-10.4
34	Electricity	72.17	78.5	105.7	72.0	61.9	99.6	-60.9
35	General Index	1000.00	129.2	141.9	154.4	151.2	169.2	-11.9

Source : Department of Economic & Statistical Affairs, Haryana

INDUSTRIES

Index of industrial production (by major group) in Haryana (Base Year 2011-12=100)

Table 20.14

Item/industry code	Weight	2017-18	2018-19	2019-20	2020-21	2021-22	Percentage increase/ decrease over the previous year
1	2	3	4	5	6	7	8
General IIP	1000.00	136.1	141.9	154.4	151.2	169.2	11.9
Use-based classification							
A) Primary goods	83.59	117.5	111.8	85.4	57.4	90.7	58.0
B) Capital goods	312.42	142.1	162.5	203.6	209.2	207.6	-0.8
C) Intermediate goods	108.14	117.4	127.1	139.5	173.8	174.6	0.5
D) Infrastructure/construction goods	49.01	136.1	145.9	126.7	110.0	127.6	16.0
E) Consumer durables	335.27	159.7	161.9	163.0	151.6	208.7	37.7
F) Consumer non- durables	111.57	66.5	64.2	68.9	53.8	40.8	-24.2

Source: Department of Economic & Statistical Affairs, Haryana

KHADI AND VILLAGE INDUSTRIES

Margin money released under Prime Minister Employment Generation Programme (PMEGP) during 2021-22

Table 20.15 (₹ lakh)

Year	Target fixed		Employment	Number of projects sponsored to the bank	Number of projects sanctioned by bank		Disbursement	
	Number of projects	MM (in lakh)			No. of Units	MM (in lakh)	No. of Project	MM (in lakh)
1	2	3	4	5	6	7	8	9
2018-19	577	1,484.25	4,480	2,605	675	1,593.09	658	1,684.92
2019-20	611	1,890.96	4,888	2,388	497	1,438.62	561	1,478.73
2020-21	608	1,875.28	4,864	2,783	647	2,346.83	571	1,921.69
2021-22	723	2,241.26	5,784	2,253	666	2,617.48	579	2,177.74
2022-23	790	2,349.21	6,318	2,549	884	4,145.92	581	2,604.05

Source: Khadi & Villages Industries Board, Haryana.

SECTION—XXI

POWER AND NEW & RENEWABLE ENERGY

The data has been collected from the Central Electricity Authority, Government of India, U.H.B.V.N.L. and D.H.B.V.N.L for this section.

Table 21.1—low tension and 11 kilovolts lines.

Table 21.2—consumption of electricity in Haryana.

Table 21.3— number of pending applications for electricity connections by uses.

Table 21.4—number of electricity connections for various purposes.

Table 21.5—number of energised tubewells.

Table 21.6—units sold and the per capita consumption of electricity.

Table 21.7—installed generation capacity and power availability.

Tables 21.8 and 21.9—show installed plant capacity, electricity generated, utilised and number of consumers in India (State-wise) and installed plant capacity and consumption per square kilometre and per thousand of population in India.

Table 21.10—depicts annual per capita consumption of electricity in India.

Table 21.11—indicates the number of villages electrified in various States.

Table 21.12—installation of solar pumps under PM-KUSUM (component-B).

Table 21.13— indicates the progress of renewable energy capacity.

POWER AND NEW & RENEWABLE ENERGY
Low tension and 11 kilovolts lines in Haryana

Table 21.1 (Circuit Kilometres)

Year /Circle	L T Lines	11 KV Lines	Number of Transformers
1	2	3	4
1966-67	9,796	7,089	5,390
1970-71	32,056	22,819	15,236
1980-81	66,493	35,939	31,385
1990-91	92,831	48,602	68,883
2000-01	1,05,356	55,607	1,10,855
2010-11	1,03,839	1,12,017	3,47,693
2020-21	1,23,791	1,39,651	6,11,268
2021-22	1,25,844	1,44,244	6,31,536
2022-23	1,23,319	1,48,180	6,61,291
Ambala	5,727	4,643	23,791
Bhiwani	6,468	13,132	47,078
Faridabad	6,996	3,830	18,697
Fatehabad	5,114	9,560	44,119
Gurugram	8,787	7,480	31,263
Hisar	557	9,367	29,606
Jhajjar	4,466	3,814	12,603
Jind	6,399	9,107	36,829
Kaithal	7,976	9,436	53,695
Karnal	7,769	14,058	89,040
Kurukshetra	7,721	8,731	44,301
Mahendragarh	8,295	7,091	24,910
Panchkula	1,704	2,124	8,874
Palwal	6,741	7,918	21,278
Panipat	5,814	4,617	22,868
Rewari	8,337	5,165	25,289
Rohtak	4,467	4,205	15,381
Sirsa	6,737	10,186	53,088
Sonipat	6,865	7,300	32,264
Yamuna Nagar	6,379	6,416	26,317

Source : U.H.B.V.N.L. and D.H.B.V.N.L.

POWER AND NEW & RENEWABLE ENERGY
Consumption of electricity in Haryana

Table 21.2 (Lakh KWh)

Year	Purpose								
	Domestic	Commercial	Industrial	Public lighting	Public water works	Agriculture	Bulk	Others	Total consumption
1	2	3	4	5	6	7	8	9	10
1966-67	293.56	191.83	2,692.73	24.59	. .	985.07	155.54	. .	4,343.32
1970-71	582.06	320.67	4,772.72	39.08	. .	2,985.72	328.79	9.67	9,038.71
1980-81	2,271.96	729.14	12,202.01	73.81	186.04	9,537.71	491.70	64.81	25,557.18
1990-91	11,375.45	1,749.03	17,451.07	234.10	838.33	27,117.77	1,326.39	421.61	60,513.75
2000-01	21,537.21	4,475.45	20,813.82	314.44	2,414.25	47,559.38	3,817.51	504.10	1,01,436.16
2010-11	49,896.55	23,875.43	66,817.79	740.47	6,433.35	80,973.40	6,852.60	4,535.15	2,40,124.74
2020-21	1,20,044.46	40,422.09	1,26,728.19	2,635.18	11,197.09	1,00,872.46	13,278.85	3,189.28	4,18,367.61
2021-22	1,33,424.51	36,330.25	1,64,644.20	2,920.28	12,468.16	91,075.54	13,787.65	3,572.46	4,58,223.05
2022-23	1,53,217.50	44,688.78	1,91,170.44	3,191.91	12,395.79	1,01,591.77	16,626.59	3,769.24	5,26,652.02

POWER AND NEW & RENEWABLE ENERGY
Pending applications for electricity connections in Haryana 2022-23

Table 21.3

Period	Domestic	Commercial	Industrial	Agricultural	Others	Total
1	2	3	4	5	6	7
Up to 6 months	17,427	4,265	1,041	49,993	364	73,090
6 months to 2 years	0	14	16	27,411	54	27,495
2 years and more	0	14	4	36,202	118	36,338
Total	17,427	4,293	1,061	1,13,606	536	1,36,923

Source : U.H.B.V.N.L. and D.H.B.V.N.L.

POWER AND NEW & RENEWABLE ENERGY
Number of electricity connections in Haryana

Table 21.4

Year/Circle	Domestic	Commercial	Industrial	Public lighting	Public water works	Agricultural	Bulk	Others	Total
1	2	3	4	5	6	7	8	9	10
1966-67	2,23,903	57,875	9,749	184	—	20,190	13	. .	3,11,914
1970-71	3,61,746	78,142	17,032	278	—	86,455	42	. .	5,43,695
1980-81	7,98,907	1,48,716	42,883	2,073	—	2,26,469	125	. .	12,19,173
1990-91	18,41,462	2,50,645	67,973	5,726	—	3,47,803	333	. .	25,13,942
2000-01	27,63,467	3,42,569	70,710	1,374	—	3,67,718	734	. .	35,46,572
2010-11	36,84,410	4,62,520	85,501	1,511	—	5,20,391	1,369	32,220	47,87,922
2020-21	56,06,807	7,17,355	1,13,773	4,067	22,459	6,50,800	1,127	996	71,17,384
2021-22	58,10,407	7,59,112	1,18,801	4,228	23,004	6,64,882	1,170	1,232	73,82,836
2022-23	60,23,446	8,03,127	1,22,372	4,784	23,864	6,83,480	1,167	2,634	76,84,874
Ambala	2,71,337	56,497	5,097	371	1,225	28,086	40	44	3,62,697
Bhiwani	3,43,010	38,291	3,245	144	1,454	47,110	55	155	4,33,464
Faridabad	5,28,914	66,324	27,679	259	2,679	9,052	90	24	6,35,021
Fatehabad	2,13,279	27,409	2,886	65	584	42,273	6	27	2,86,529
Gurugram	5,21,356	79,352	12,456	584	1,923	27,951	504	62	6,44,188
Hisar	3,52,209	45,655	3,628	433	720	20,985	55	701	4,24,386
Jhajjar	2,33,653	23,187	5,285	135	592	12,599	17	275	2,75,743
Jind	2,67,632	30,315	3,226	100	788	46,733	47	86	3,48,927
Kaithal	2,47,389	30,526	2,739	224	806	59,370	2	85	3,41,141
Karnal	3,61,310	52,406	5,666	343	1,256	74,330	37	232	4,95,580
Kurukshetra	2,31,315	39,611	2,993	352	925	42,917	26	136	3,18,275
Mahendragarh	2,11,741	24,161	1,815	90	1,923	32,527	15	71	2,72,343
Panchkula	1,57,575	18,516	2,609	212	686	5,334	31	79	1,85,042
Palwal	3,13,742	29,742	3,019	53	2,011	19,709	14	59	3,68,349
Panipat	2,76,035	42,249	11,012	211	1,389	34,715	30	69	3,65,710
Rewari	2,47,041	28,974	2,921	164	958	33,380	37	43	3,13,518
Rohtak	3,01,299	40,566	4,315	354	620	8,111	6	204	3,55,475
Sirsa	2,76,083	40,607	4,678	259	866	63,644	32	29	3,86,198
Sonipat	3,62,364	38,431	8,736	250	1,071	37,006	61	163	4,48,082
Yamunanagar	3,06,162	50,308	8,367	181	1,388	37,648	62	90	4,04,206

Source : U.H.B.V.N.L. and D.H.B.V.N.L.

POWER AND NEW & RENEWABLE ENERGY
Number of energised tubewells in Haryana

Table 21.5

Year/Circle	Agricultural Private	Agricultural government	Agricultural lift	Public water supply and sewerage tubewells	Total
1	2	3	4	5	6
1980-81	2,22,674	2,636	151	1,008	2,26,469
1990-91	3,41,729	2,910	154	3,010	3,47,803
2000-01	3,60,488	753	211	6,264	3,67,716
2010-11	5,20,391	—	321	16,047	5,36,759
2020-21	6,50,800	—	456	22,459	6,73,715
2021-22	6,64,882	—	493	23,004	6,88,379
2022-23	6,83,480	—	597	23,864	7,07,941
Ambala	28,086	—	15	1,225	29,326
Bhiwani	47,110	—	154	1,454	48,718
Faridabad	9,052	—	3	2,679	11,734
Fatehabad	42,273	—	1	584	42,858
Gurugram	27,951	—	0	1,923	29,874
Hisar	20,985	—	2	720	21,707
Jhajjar	12,599	—	111	592	13,302
Jind	46,733	—	25	788	47,546
Kaithal	59,370	—	1	806	60,177
Karnal	74,330	—	3	1,256	75,589
Kurukshetra	42,917	—	12	925	43,854
Mahendragarh	32,527	—	51	1,923	34,501
Panchkula	5,334	—	2	686	6,022
Palwal	19,709	—	9	2,011	21,729
Panipat	34,715	—	0	1,389	36,104
Rewari	33,380	—	43	958	34,381
Rohtak	8,111	—	130	620	8,861
Sirsa	63,644	—	0	866	64,510
Sonipat	37,006	—	35	1,071	38,112
Yamunanagar	37,648	—	0	1,388	39,036

Source : U.H.B.V.N.L. and D.H.B.V.N.L.

Graph 21.6

PER CAPITA CONSUMPTION OF ELECTRICITY IN HARYANA

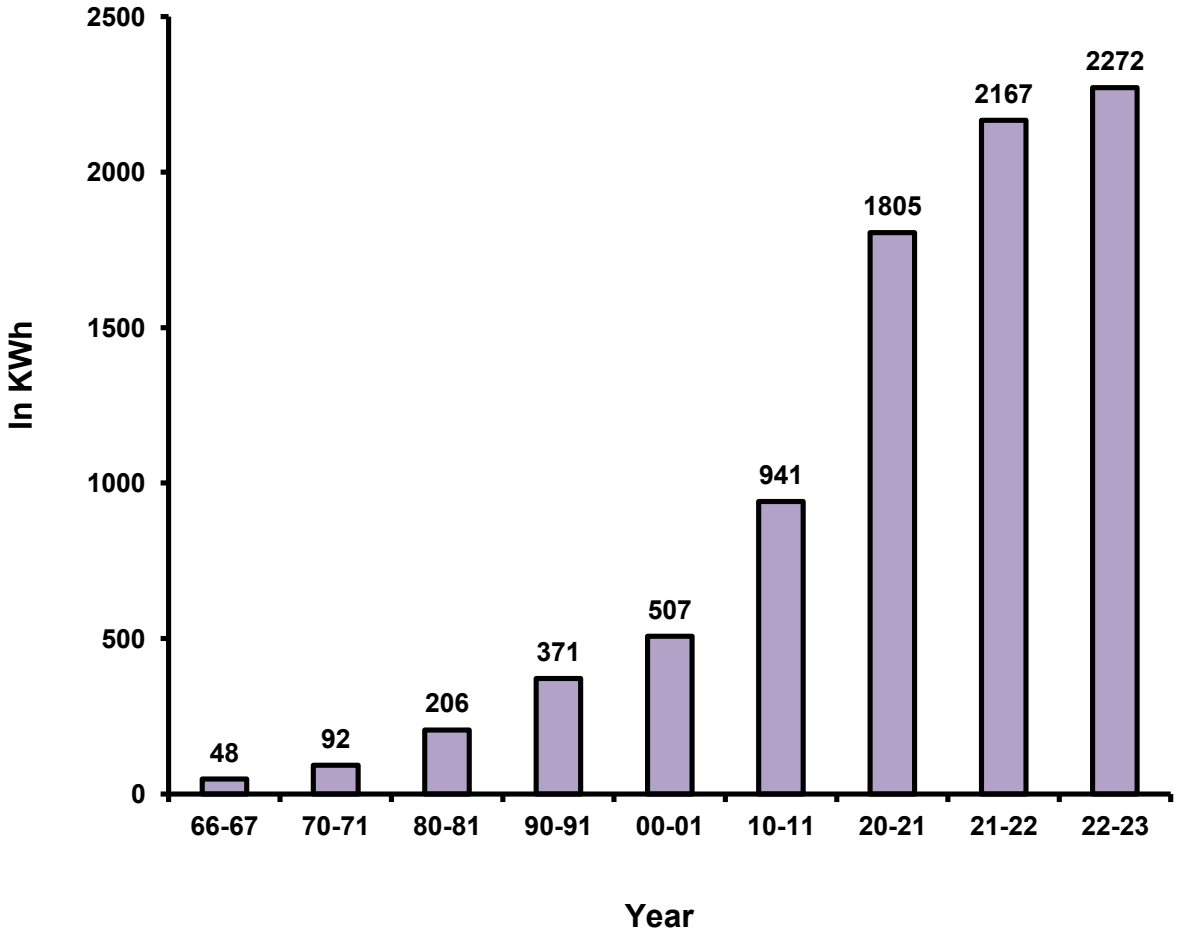

Graph 21.7

POWER AVAILABLE FOR SALE IN HARYANA

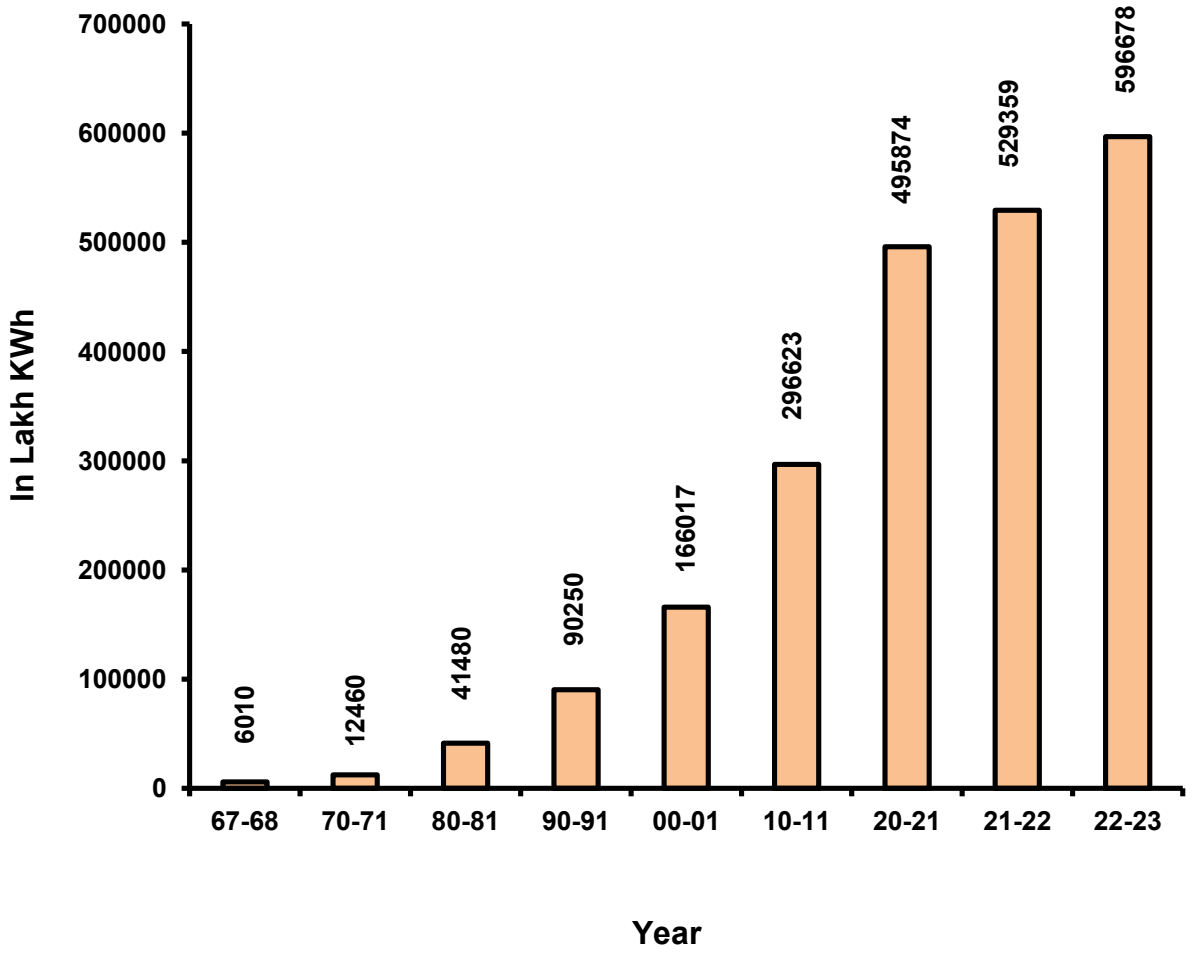

POWER AND NEW & RENEWABLE ENERGY
Units sold and per capita consumption of electricity in Haryana

Table 21.6

Year	Units sold* (lakh KWh)	Units sold per capita (KWh)
1	2	3
1966-67	4,343.32	48
1970-71	9,038.71	92
1980-81	25,557.18	206
1990-91	60,513.75	371
2000-01	1,01,436.16	507
2010-11	2,40,124.74	941
2020-21	4,18,352.36	1,805
2021-22	4,58,223.04	2,167
2022-23	5,26,652.02	2,272

* : Including units used on works and excluding generation by non-utilities.

POWER AND NEW & RENEWABLE ENERGY
Installed generation capacity and power availability in Haryana

Table 21.7

Year	Installed generation capacity* (MW)	Total installed capacity (MW)	Power available for sale (lakh KWh)	Power sold (lakh KWh)
1	2	3	4	5
1967-68	29	343	6,010	5,010
1970-71	29	486	12,460	9,030
1980-81	1,074	1,174	41,480	33,910
1990-91	1,757	2,230	90,250	66,410
2000-01	1,780	3,125	1,66,017	1,54,231
2010-11	4,106	5,998	2,96,623	2,40,125
2020-21	5,087	12,241	4,95,874	4,18,352
2021-22	3,429	12,202	5,29,359	4,58,223
2022-23	3,429	13,443	5,96,678	5,26,652

Source : U.H.B.V.N.L. and D.H.B.V.N.L.

* : This indicates the State's own projects and share in jointly owned projects but excludes share from Central Sector Projects i.e. NHPC, NTPC, MARUTI, MAGNUM,NAPP, RAPP , IPPs etc.

POWER AND NEW & RENEWABLE ENERGY

Installed plant capacity, electricity generated and utilised in India for the year 2022-23

Table 21.8

Name of the State/Union Territory	Installed plant capacity (MW)	Generated gross (GWh)	Sales to ultimate consumers in the State excluding inter-State sales (GWh)	Number of consumers
1	2	3	4	5
Andhra Pradesh	22,939.23	62,523.64	71046.93	2,00,07277
Arunachal Pradesh	142.34	2.13	518.25	2,43,774
Assam	558.41	2,106.56	9,818.09	61,37,643
Bihar	387.35	239.83	26,554.99	1,76,52,162
Chhattisgarh	16,997.08	85,863.55	43,963.96	60,27,151
Goa	68.34	16.82	4,026.49	6,63,684
Gujarat	37,346.42	76,832.91	1,24,876.80	1,92,31,072
Haryana	6,261.13	22,869.59	49,687.23	73,74,096
Himachal Pradesh	3,955.07	11,877.25	10,339.95	26,51,217
Jharkhand	2,477.14	14,926.85	30,273.88	41,73,892
Kerala	2,811.16	10,842.90	25,125.34	1,34,82,153
Karnataka	26,641.39	66,202.94	73,184.63	2,88,32,019
Madhya Pradesh	18,667.54	70,592.33	70,862.60	1,72,42,750
Maharashtra	36,121.92	126,071.81	1,49,145.04	3,30,77,223
Manipur	53.70	6.72	731.87	5,41,766
Meghalaya	372.48	886.50	1,542.08	5,94,740
Mizoram	44.37	28.09	660.92	2,75,907
Nagaland	33.71	63.47	704.23	3,22,600
Odisha	7,621.31	34,703.99	82,056.92	98,45,317
Punjab	9,935.22	38,241.56	56,217.69	1,01,68,441
Rajasthan	28,759.42	77,808.33	79,527.31	1,59,88,236
Sikkim	928.79	4,075.86	440.60	1,22,334
Tamilnadu	27,128.79	56,917.47	1,09,241.20	3,24,54,285
Telangana	14,892.89	47,398.19	65,686.28	1,69,99,275
Tripura	162.90	567.57	1,051.06	9,70,025
Uttrakhand	3,561.95	10,992.22	13,464.70	27,50,872
Uttar Pradesh	18,611.62	76,053.22	1,09,577.85	3,17,76,478
West Bengal	8,519.95	47,235.88	55,110.38	2,49,57,164
Central Govt. Projects	99,004.93	5,23,676.97	—	—
UTs				
Andaman & Nicobar Islands	69.69	184.60	267.30	1,48,824
Chandigarh	55.17	14.19	1,415.06	2,60,305
Dadra Nagar Haveli	5.46	49.16	6,402.15	86,280
Daman & Diu	40.72	47.67	2,482.85	64,910
Delhi	2,625.52	8,455.20	27,628.33	66,62,209
Jammu and Kashmir	1,644.05	5,764.50	10,233.22	21,94,713
Lakshdweep	3.27	59.21	50.25	26,502
Puducherry	46.19	263.37	2,848.29	5,12,340
Total India	**3,99,496.61**	**14,84,463.08**	**13,16,764.73**	**33,45,19,636**

Source : Central Electricity Authority of India.

POWER AND NEW & RENEWABLE ENERGY
Installed plant capacity and energy consumed per Sq. Km. and per thousand of population in India (For Utilities + Non Utilities) 2022-23

Table 21.9

Name of the State/Union Territory	Installed capacity		Energy consumed	
	Per 1,000 population* (KW)	Per Sq. Km. (KW)	Per 1,000 population* (KWh)	Per Sq. Km. (KWh)
1	2	3	4	5
Andhra Pradesh	555	183	13,43,169	4,42,908
Arunachal Pradesh	503	9	3,36,528	6,189
Assam	68	31	2,78,614	1,25,167
Bihar	64	85	2,13,888	2,82,020
Chhattisgarh	660	145	14,80,617	3,25,201
Goa	638	269	25,76,132	10,88,242
Gujarat	754	270	17,76,619	6,37,029
Haryana	677	455	16,73,252	11,23,891
Himachal Pradesh	664	89	13,94,464	1,85,736
Jharkhand	113	55	7,81,020	3,79,800
Karnataka	568	199	10,90,810	3,81,587
Kerala	196	180	7,06,304	6,46,560
Madhya Pradesh	340	94	8,32,522	2,29,887
Maharashtra	408	166	11,93,113	4,84,678
Manipur	75	11	2,30,222	32,775
Meghalaya	192	28	4,66,873	68,751
Mizoram	198	11	5,41,290	31,353
Nagaland	94	13	3,19,667	42,474
Odisha	452	128	18,60,364	5,26,986
Punjab	524	317	18,46,048	11,16,316
Rajasthan	528	123	9,96,708	2,32,373
Sikkim	1036	99	6,47,939	62,056
Tamilnadu	584	344	14,27,318	8,39,929
Telangana	538	177	17,36,997	5,72,929
Tripura	144	56	2,56,984	1,00,197
Uttrakhand	426	91	11,74,111	2,51,771
Uttar Pradesh	149	144	4,71,706	4,54,812
West Bengal	128	142	5,60,042	6,20,962
UTs				
Andaman & Nicobar Island	319	15	6,66,589	32,400
Chandigarh	266	2935	11,64,660	1,28,64,195
Dadra Nagar Haveli	914	1185	1,00,82,118	1,30,65,602
Daman & Diu	832	3760	49,95,675	2,25,71,369
Delhi	343	4820	13,28,221	1,86,67,789
Jammu and Kashmir	258	16	7,43,693	46,046
Lakshdweep	443	1003	7,38,947	16,74,947
Puducherry	354	1175	17,88,003	59,33,936
All India	**335**	**140**	**9,62,157**	**4,00,566**

Source : Central Electricity Authority of India.

* : Installed capacity per 1000 population has been worked out on the basis of 1st October, 2021(Mid- Financial Year)

POWER AND NEW & RENEWABLE ENERGY

Annual Per capita consumption of electricity in India during the year (Utilities) 2021-22

Table 21.10 (KWh)

Name of the State/ Union Territory	Domestic	Commercial	Industrial Power	Public lighting	Traction	Agriculture	Public water works & sewage pumping	Miscellaneous	Total
1	2	3	4	5	6	7	8	9	10
Andhra Pradesh	343.86	85.89	355.01	17.05	35.83	266.83	20.70	70.94	1,196.12
Arunachal Pradesh	134.92	41.80	137.47	0.00	0.00	0.04	5.19	17.10	336.53
Assam	132.99	31.03	33.85	0.60	0.34	1.54	3.26	38.20	241.81
Bihar	136.64	20.68	25.86	0.90	9.02	9.19	1.82	5.83	209.93
Chhattisgarh	216.80	54.08	317.47	3.55	39.05	199.81	16.62	0.00	847.38
Goa	818.57	320.73	1,355.40	27.26	0.00	19.92	0.00	25.99	2,567.87
Gujarat	237.90	72.55	958.47	2.62	10.72	196.21	31.48	4.79	1,514.73
Haryana	448.79	122.56	555.05	5.41	16.20	307.24	46.68	54.92	1,556.85
Himachal Pradesh	331.42	83.87	808.27	1.52	0.00	11.48	89.75	49.02	1,375.33
Jharkhand	152.76	25.39	377.17	2.50	27.22	4.59	0.00	7.32	596.95
Karnataka	210.30	86.69	189.06	17.02	3.02	326.95	62.34	14.78	910.15
Kerala	358.35	135.75	132.94	10.25	9.28	10.81	0.01	15.35	672.74
Madhya Pradesh	203.20	42.95	141.99	4.91	27.47	311.59	21.87	15.57	769.54
Maharashtra	245.83	93.57	424.49	10.44	23.58	290.01	26.05	22.70	1,136.66
Manipur	154.10	28.70	10.10	1.65	0.00	2.26	6.99	26.37	230.17
Meghalaya	201.33	26.01	202.01	0.02	0.00	0.04	16.61	10.14	456.15
Mizoram	381.28	62.57	16.68	12.20	0.00	0.00	61.46	7.10	541.29
Nagaland	189.23	38.81	18.53	14.36	0.00	0.00	0.00	58.74	319.67
Odisha	222.85	84.94	236.39	5.56	38.77	17.72	9.42	54.11	669.75
Punjab	485.68	118.66	645.75	5.30	8.50	412.85	21.15	58.57	1,756.46
Rajasthan	176.37	58.09	220.84	4.36	5.77	361.16	32.41	16.19	875.19
Sikkim	171.57	57.72	375.08	0.00	0.00	0.00	0.00	43.57	647.94
Tamilnadu	443.91	135.09	498.68	17.26	13.22	175.55	17.26	30.53	1,331.50
Telangana	352.35	150.75	401.37	9.63	21.00	585.97	26.76	94.37	1,642.21
Tripura	156.95	21.05	11.62	13.11	0.00	9.57	20.57	24.11	256.98
Uttarakhand	292.72	121.22	571.50	5.44	4.04	37.50	43.90	15.32	1,091.63
Uttar Pradesh	191.48	29.43	69.17	3.28	12.20	81.60	7.61	30.25	425.01
West Bengal	184.49	59.62	200.99	7.61	23.81	12.44	11.61	16.49	517.06
UTs									
Andaman & Nicobar Islands	369.13	157.80	28.56	16.90	0.00	2.95	0.00	91.25	666.59
Chandigarh	583.83	315.43	166.22	11.12	0.00	1.17	0.00	69.63	1,159.94
Dadra & Nagar Haveli	270.90	59.16	9,695.45	4.69	0.00	8.26	8.68	0.00	10,047.14
Daman & Diu	277.92	95.06	4,574.89	10.17	0.00	6.78	5.52	24.34	4,994.68
Delhi	792.60	288.55	150.33	15.21	6.11	1.59	30.29	43.37	1,328.05
Jammu and Kashmir	394.57	77.02	97.69	9.61	4.00	27.28	45.88	87.48	743.53
Lakshdweep	544.12	168.14	13.24	12.06	0.00	0.00	0.00	1.39	738.95
Puducherry	506.42	128.61	1,003.62	11.93	0.00	38.74	46.52	5.31	1,741.14
All India	**248.28**	**70.97**	**278.54**	**6.93**	**16.03**	**166.93**	**19.36**	**27.06**	**834.08**

Source : Central Electricity Authority of India. Note : Totals may not tally on account of rounding off.

POWER AND NEW & RENEWABLE ENERGY
Number of villages electrified as on 31st March, 2023

Table 21.11

Name of the State/Union Territory	Total number of villages	Number of villages electrified	Percentage of villages electrified
1	2	3	4
Andhra Pradesh	16,158	16,158	100.00
Arunachal Pradesh	5,258	5,258	100.00
Assam	25,372	25,372	100.00
Bihar	39,073	39,073	100.00
Chhattisgarh	19,567	19,567	100.00
Goa	320	320	100.00
Gujarat	17,843	17,843	100.00
Haryana	6,642	6,642	100.00
Himachal Pradesh	17,882	17,882	100.00
Jharkhand	29,492	29,492	100.00
Karnataka	27,397	27,397	100.00
Kerala	1,017	1,017	100.00
Madhya Pradesh	51,929	51,929	100.00
Maharashtra	40,956	40,956	100.00
Manipur	2,379	2,379	100.00
Meghalaya	6,459	6,459	100.00
Mizoram	704	704	100.00
Nagaland	1,400	1,400	100.00
Odisha	47,677	47,677	100.00
Punjab	12,168	12,168	100.00
Rajasthan	43,264	43,264	100.00
Sikkim	425	425	100.00
Tamilnadu	15,049	15,049	100.00
Telangana	10,128	10,128	100.00
Tripura	863	863	100.00
Uttarakhand	15,745	15,745	100.00
Uttar Pradesh	97,813	97,813	100.00
West Bengal	37,463	37,463	100.00
UTs			
Andaman & Nicobar Island	396	396	100.00
Chandigarh	5	5	100.00
Dadra & Nagar Haveli	65	65	100.00
Daman & Diu	19	19	100.00
Delhi	103	103	100.00
Jammu and Kashmir	6,337	6,337	100.00
Lakshdweep	6	6	100.00
Puducherry	90	90	100.00
All India	**5,97,464**	**5,97,464**	**100.00**

Source : Central Electricity Authority of India

POWER AND NEW & RENEWABLE ENERGY

District wise installation of solar pumps under PM-KUSUM (component-B)-2022-23

Table 21.12

District	Pump Installed in nos.	Capacity in MW
1	2	3
Ambala	8	0.05
Bhiwani	2,020	13.89
Charkhi Dadri	369	2.70
Faridabad	11	0.09
Fatehabad	1,031	7.30
Gurugram	87	0.85
Hisar	5,462	36.62
Jhajjar	1,202	6.29
Jind	2,130	15.34
Kaithal	112	1.06
Karnal	14	0.09
Kurukshetra	12	0.10
Mahendragarh	417	4.06
Nuh	9	0.06
Palwal	26	0.23
Panchkula	8	0.04
Panipat	11	0.08
Rewari	399	2.02
Rohtak	400	3.31
Sirsa	3,740	32.66
Sonipat	405	2.51
Yamunanagar	21	0.13
Total	**17,894**	**129.48**

Source : Department of New and Renewable Energy, Haryana.

POWER AND NEW & RENEWABLE ENERGY
Renewable energy capacity progress in Haryana

Table 21.13 (MW)

Year	Solar power projects	Grid connected rooftop solar plant CPAEX mode	Grid connected rooftop solar plant RESCO mode	Solar water pumping system	Solar power plants in Gaushalas	Solar home lighting system	Solar street lighting system	Solar inverter charger	Biomass projects	Bio gas /compressed bio gas plants	Solar projects under CSR	Solar city Panchkula & solar village Gurukul Khera	Total
1	2	3	4	5	6	7	8	9	10	11	12	13	14
2017-18	21.00	67.37	—	—	—	—	—	—	25.00	—	—	—	**113..37**
2018-19	--	41.00	4.50	4.10	—	—	—	—	5.00	—	—	—	**54.60**
2019-20	38.10	56.32	—	6.17	1.57	0.87	0.45	6.84	—	3.40	0.16	—	**113.88**
2020-21	—	—	4.00	84.50	0.42	0.55	0.00	2.74	—	—	0.15	—	**92.36**
2021-22	140.00	—	—	117.78	—	—	—	2.11	30.00	—	—	3.88	**293.77**
2022-23	2.25	31.94	1.26	129.48	—	—	0.04	2.11	2.00	4.20	—	3.48	**176.76**

Source : Department of New and Renewable Energy , Haryana.

SECTION—XXII
TRANSPORT STATISTICS

This section contains information relating to road transport, development of roads and railways. The information has been collected from the O/o Transport Commissioner, DIG Police (CID) Haryana and Public Works Department (Building and Roads) Haryana and Ministry of Surface Transport (Transport Research Division), Government of India and Northern Railway, New Delhi.

The railway system in India is divided into various zones which are further sub-divided into divisions. The divisions are not co-terminus with the State territories. On the re-organisation of the Punjab State, about 1,220 kilometres of rail length came to the share of Haryana State as against the total rail length of 3,312 kilometres in the erstwhile Punjab State. The railway administration prepares the railway statistics division-wise and not station-wise or section-wise. They have, therefore, shown their inability to supply the section-wise data on goods booked and number of passengers originating and earnings accruing there from section-wise. In this section, the data have, therefore, been presented for Delhi, Ambala and Ferozepur Divisions as a whole. This data will not thus provide a clear idea about the working of railways in Haryana.

Table 22.1—shows number of non-transport vehicles registered in State.

Table22.2—shows number of transport vehicles registered in State.

Table 22.3—shows district-wise road accidents in the State.

Table22.4—shows the district-wise number of professional and non-professional driving licences.

Table 22.5—presents the depot-wise data relating to commercial wing of Haryana Roadways.

Table 22.6—gives metalled and unmetalled road length maintained by Public Works Department.

Table 22.7 and 21.8—furnish district-wise information by types of road length maintained by Public Works Department and Local Bodies.

Table 22.9—gives number and percentage of villages connected with metalled roads.

Table 22.10—shows road length per 100 sq. km. of area and per lakh of population in India.

Table 22.11—includes route kilometres of the railways. (In calculating route kilometres, double or triple lines are counted only once.)

Table 22.12—gives number of wagons loaded with important commodities on broad gauge.

TRANSPORT STATISTICS

Number of non-transport vehicles registered 2022-23

Table 22.1

Name of Districts	Scooter/moped/ Motorcycle	Cars/jeeps /omni bus	Tractors	Others not covered	Total
1	2	3	4	5	6
Ambala	18,882	6,257	946	123	26,208
Bhiwani	13,051	4,747	3,133	176	21,107
CharkhiDadri	5,981	2,602	1,380	73	10,036
Faridabad	45,998	29,755	1,258	141	77,152
Fatehabad	9,048	2,288	1,672	101	13,109
Gurugram	63,197	62,772	1,511	258	1,27,738
Hisar	19,578	7,414	3,519	132	30,643
Jhajjar	14,999	7,677	2,962	89	25,727
Jind	12,609	4,597	2,430	142	19,778
Kaithal	10,052	3,668	1,527	106	15,353
Karnal	20,606	7,946	1,805	205	30,562
Kurukshetra	12,630	4,552	989	65	18,236
Mahendragarh	10,750	4,550	1,756	39	17,095
Nuh	18,611	3,009	1,048	18	22,686
Palwal	16,929	6,454	1,549	39	24,971
Panchkula	9,208	3,662	414	34	13,318
Panipat	22,548	7,758	1,731	42	32,079
Rewari	15,101	8,635	1,929	68	25,733
Rohtak	17,334	7,754	2,290	103	27,481
Sirsa	13,803	3,094	2,659	90	19,646
Sonipat	22,183	10,887	3,050	106	36,226
Yamunanagar	17,711	4,450	1,149	32	23,342
Total	4,10,809	2,04,528	40,707	2,182	6,58,226

Source: O/o Transport Commissioner, Haryana.

TRANSPORT STATISTICS

Number of transport vehicles registered 2022-23

Table 22.2

Name of Districts	Multiaxled/ Articulated	Truck & Lorries/ LMV	3-Whlrs	Total	Buses				
					Buses	Contract Carriage	Pvt. Service	Other Buses	Total Buses
1	2	3	4	5	6	7	8	9	10
Ambala	0	960	90	1,050	7	161	0	0	168
Bhiwani	17	669	44	730	0	176	0	0	176
CharkhiDadri	1	428	17	446	0	71	0	0	71
Faridabad	73	6,122	360	6,555	0	3,149	0	0	3,149
Fatehabad	0	124	41	165	0	34	0	0	34
Gurugram	296	6,165	1,104	7,565	17	4,871	21	0	4,909
Hisar	8	691	125	824	0	253	0	0	253
Jhajjar	3	1,154	67	1,224	12	374	0	0	386
Jind	1	395	54	450	1	146	0	0	147
Kaithal	0	161	17	178	5	73	0	0	78
Karnal	0	561	79	640	5	108	0	0	113
Kurukshetra	1	190	60	251	3	88	0	0	91
Mahendragarh	2	285	95	382	2	120	0	0	122
Nuh	13	535	9	557	1	168	0	0	169
Palwal	12	548	37	597	1	577	0	0	578
Panchkula	0	233	106	339	2	464	0	0	466
Panipat	0	597	173	770	5	583	0	0	588
Rewari	8	895	117	1,020	2	399	0	0	401
Rohtak	28	1,137	79	1,244	14	831	0	0	845
Sirsa	1	107	32	140	6	64	0	0	70
Sonipat	1	966	91	1,058	0	483	0	0	483
Yamunanagar	27	2,126	137	2,290	0	146	0	0	146
Total	492	25,049	2,934	28,475	83	13,339	21	0	13,443

TRANSPORT STATISTICS
Number of transport vehicles registered
2022-23

Table22.2 (Concld.)

Name of Districts	Taxis				Passenger			Motor cycle on hire	Total transport
	Motor cabs	Maxi cabs	Other Taxis	Total Taxis	3 Seaters	4-6 Seaters	Total		
	11	12	13	14	15	16	17	18	19
Ambala	260	4	0	264	130	7,228	7,358	0	8,840
Bhiwani	177	5	0	182	301	7,886	8,187	0	9,275
CharkhiDadri	84	2	0	86	91	3,993	4,084	0	4,687
Faridabad	5,642	6	0	5,648	3,465	31,032	34,497	0	49,849
Fatehabad	71	2	0	73	18	3,963	3,981	0	4,253
Gurugram	8,418	83	0	8,501	5,624	64,420	70,044	71	91,090
Hisar	200	4	0	204	189	11,046	11,235	0	12,516
Jhajjar	218	2	0	220	431	10,648	11,079	0	12,909
Jind	200	1	0	201	121	7,028	7,149	0	7,947
Kaithal	148	3	0	151	20	5,196	5,216	1	5,624
Karnal	191	4	0	195	58	9,751	9,809	0	10,757
Kurukshetra	141	1	0	142	9	5,541	5,550	0	6,034
Mahendragarh	507	9	0	516	123	6,304	6,427	0	7,447
Nuh	139	0	0	139	119	4,055	4,174	0	5,039
Palwal	150	0	0	150	585	8,003	8,588	0	9,913
Panchkula	219	4	0	223	494	4,075	4,569	2	5,599
Panipat	185	7	0	192	571	9,488	10,059	0	11,609
Rewari	489	20	0	509	362	10,566	10,928	0	12,858
Rohtak	176	6	0	182	411	10,043	10,454	0	12,725
Sirsa	80	2	0	82	21	5,757	5,778	1	6,071
Sonipat	288	6	0	294	385	13,941	14,326	0	16,161
Yamuna Nagar	146	8	0	154	64	5,599	5,663	0	8,253
Total	18,129	179	0	18,308	13,592	2,45,563	2,59,155	75	3,19,456

Source :O/o Transport Commissioner, Haryana.

TRANSPORT STATISTICS
Road Accidents

Table 22.3 (31st December)

Year/District	Number of accidents	Vehicles involved	Persons killed	Persons injured
1	2	3	4	5
1970	**660**	**723**	**257**	**549**
1980	**1,552**	**1,581**	**594**	**1,649**
1990	**4,707**	**5,309**	**2,118**	**5,448**
2000	**8,392**	**9,192**	**2,974**	**8,562**
2010	**10,934**	**12,301**	**4,724**	**9,891**
2019	**11,217**	**14,181**	**5,167**	**9,351**
2020	**9,752**	**13,246**	**4,545**	**7,435**
2021	**9,996**	**14,098**	**4,828**	**7,939**
2022	**10,482**	**14,275**	**5,091**	**8,324**
Ambala	475	835	238	400
Bhiwani	436	436	156	379
CharkhiDadri	140	238	88	100
Faridabad	594	991	263	452
Fatehabad	226	226	108	185
Gurugram	979	1629	470	666
Hisar	434	758	144	365
Hansi	171	290	86	148
Jhajjar	453	453	239	329
Jind	366	366	185	362
Kaithal	302	499	166	252
Karnal	710	710	390	488
Kurukshetra	515	515	254	475
Mahendragarh	371	371	178	315
Nuh	495	684	193	487
Palwal	512	632	252	330
Panchkula	236	325	110	122
Panipat	540	540	285	354
Rewari	537	807	273	403
Rohtak	465	799	234	408
Sirsa	333	333	153	300
Sonipat	755	1078	396	632
Yamunanagar	429	750	227	368
G.R.P.	8	10	3	4

Source : Inspector General of Police, Haryana.

TRANSPORT STATISTICS
Number of Driving Licences
2022-23

Table 22.4

Year/District	Professional			Non-professional			Grand Total (4+7)
	Issued	Renewed	Total	Issued	Renewed	Total	
1	2	3	4	5	6	7	
Ambala	1,331	1,400	2,731	14,478	11,584	26,062	28,793
Bhiwani	2,339	2,645	4,984	14,108	4,519	18,627	23,611
CharkiDadri	1,368	2,379	3,747	6,321	1,906	8,227	11,974
Faridabad	230	890	1,120	50,259	21,199	71,458	72,578
Fatehabad	2,416	1,566	3,982	10,046	3,704	13,750	17,732
Gurugram	664	1,598	2,262	31,132	22,109	53,241	55,503
Hisar	5,248	4,022	9,270	21,695	9,460	31,155	40,425
Jhajjar	2,788	3,519	6,307	12,127	4,768	16,895	23,202
Jind	3,664	3,298	6,962	10,846	4,438	15,284	22,246
Kaithal	2,774	2,869	5,643	12,994	4,509	17,503	23,146
Karnal	2,109	2,198	4,307	15,395	10,968	26,363	30,670
Kurukshetra	1,490	1,429	2,919	12,903	8,052	20,955	23,874
Mahendragarh	1,664	1,039	2,703	7,211	3,101	10,312	13,015
Nuh	2,570	2,941	5,511	8,919	1,274	10,193	15,704
Palwal	1,193	974	2,167	8,701	4,513	13,214	15,381
Panchkula	505	854	1,359	9,494	7,665	17,159	18,518
Panipat	1,034	1,518	2,552	16,773	5,676	22,449	25,001
Rewari	1,871	2,683	4,554	11,651	5,920	17,571	22,125
Rohtak	2,289	3,743	6,032	14,590	7,344	21,934	27,966
Sirsa	2,198	1,348	3,546	13,655	6,850	20,505	24,051
Sonipat	2,886	3,661	6,547	14,778	9,687	24,465	31,012
Yamunanagar	1,215	1,227	2,442	12,930	7,145	20,075	22,517
Total	43,846	47,801	91647	3,31,006	1,66,391	4,97,397	5,89,044

Source : O/o Transport Commissioner, Haryana.

TRANSPORT STATISTICS
Progress of Haryana Roadways (commercial wing)
2022-23

Table 22.5

Description	Haryana Roadways Ambala	Haryana Roadways Bhiwani	Haryana Roadways CharkhiDadri	Haryana Roadways Faridabad	Haryana Roadways Fatehabad	Haryana Roadways Gurugram	Haryana Roadways Hisar	Haryana Roadways Jhajjar	Haryana Roadways Jind
1	2	3	4	5	6	7	8	9	10
(A) Physical Performance									
1. Total fleet (31st March 2023)	176	127	96	83	133	94	185	126	99
Hired buses fleet (31st March 2023)	20	15	25	25	20	35	34	31	37
2. Gross KM (lakh)	158.31	121.59	100.56	64.82	120.93	99.03	157.41	121.67	85.13
3. Effective KM (lakh)	151.75	118.01	98.79	62.58	118.06	97.45	155.87	117.39	82.38
Hired buses effect KM(Lakh)	34.18	21.68	39.89	43.00	29.66	58.58	53.55	56.44	56.77
4. Kilometres/per Ltr (on gross)	4.99	4.96	4.95	4.84	5.00	4.29	4.93	4.90	4.94
5. Break downs	60	42	47	62	62	205	78	65	43
6. Break downs/10,000 KM	0.0379	0.0345	0.0467	0.0956	0.0513	0.2070	0.0496	0.0534	0.0505
7. Accidents (number)	1	8	5	1	7	5	22	6	4
8. Total Staff+ISBT+HREC+HSR/KNL	877	819	846	653	731	844	1131	848	819
9. Daily effective KM operated	41577	32330	27065	17144	32346	26698	42703	32161	22569
Daily effective KM operted by hired buses	9365	5939	10929	11781	8127	16051	14671	15464	15554
10. Daily gross total KM operated	43373	33312	27552	17760	33131	27132	43125	33335	23323
11. Daily passengers carried	39819	21680	29777	14980	15495	18696	30609	23658	18117
(B) Financial Performance:									
12. Total receipts (₹ lakh)	7813.27	5265.81	5142.55	4759.57	5981.86	6888.77	8154.85	5781.45	5678.19
13. Total expenditure (₹ lakh)	12459.63	9950.97	9842.79	8642.64	10779.90	11301.84	15756.40	11205.59	12578.73
14. Overall receipts per KM (Paise)	4202	3770	3708	4508	4049	4415	3894	3326	4081
15. Overall expenditure per KM (Paise)	6701	7124	7098	8186	7297	7243	7524	6446	9040
16. Total profit (₹ lakh)	-4646.36	-4685.17	-4700.25	-3883.07	-4798.04	-4413.07	-7601.56	-5424.14	-6900.54
17. Overall profits per Kilometre (Paise)	-2499	-3354	-3389	-3678	-3248	-2828	-3630	-3120	-4959
18. Interest paid (₹ lakh)	267.83	219.82	157.17	129.91	229.34	155.56	293.49	178.02	152.36
19. Total returns (₹lakh)	-4378.53	-4465.35	-4543.08	-3753.16	-4568.70	-4257.51	-7308.07	-5246.12	-6748.18

TRANSPORT STATISTICS
Progress of Haryana Roadways (commercial wing)
2022-23

Table 22.5 (Contd.)

Description	Haryana Roadways Kaithal	Haryana Roadways Karnal	Haryana Roadways Kurukshetra	Haryana Roadways Narnaul	Haryana Roadways Nuh	Haryana Roadways Panchkula	Haryana Roadways Palwal	Haryana Roadways Panipat	Haryana Roadways Rewari
1	11	12	13	14	15	16	17	18	19
(C) Physical Performance									
2. Total fleet (31st March 2023)	109	104	133	102	49	110	53	98	87
Hired buses fleet (31st March 2023)	23	10	16	20	10	20	15	25	30
2. Gross KM (lakh)	79.32	96.00	113.34	100.21	59.98	95.65	48.06	88.23	99.90
3. Effective KM (lakh)	77.06	94.11	110.12	98.27	59.16	84.72	47.00	83.21	98.47
Hired buses effect KM(lakh)	31.66	16.22	26.83	32.47	15.36	34.60	25.35	39.09	52.37
4. Kilometres/per Ltr (on gross)	4.96	4.77	5.00	4.93	5.07	4.99	4.98	5.05	4.94
5. Break downs	16	50	60	50	26	42	35	79	49
6. Break downs/10,000 KM	0.0202	0.0521	0.0529	0.0499	0.0433	0.0439	0.0728	0.0895	0.0491
7. Accidents (number)	2	3	0	2	5	2	1	7	1
8. Total Staff+ISBT+HREC+HSR/KNL	724	830	840	661	397	674	404	649	682
9. Daily effective KM operated	21113	25783	30170	26923	16210	23211	12876	22798	26977
Daily effective KM operted by hired buses	8674	4445	7352	8897	4208	9480	6944	10710	14348
10. Daily gross total KM operated	21732	26301	31053	27455	16433	26204	13166	24171	27369
11. Daily passengers carried	18724	22465	42850	13798	5760	12939	16669	19930	34120
(D) Financial Performance:									
12. Total receipts (₹ lakh)	4367.07	4448.78	5562.54	5147.68	3726.98	4986.89	2974.50	5273.91	5808.11
13. Total expenditure (₹ lakh)	8610.95	9644.61	10586.92	8888.08	5102.53	8536.58	5480.04	9060.15	9667.17
14. Overall receipts per KM (Paise)	4017	4032	4062	3937	5001	4179	4112	4312	3851
15. Overall expenditure per KM (Paise)	7920	8741	7730	6798	6847	7154	7575	7408	6409
16. Total profit (₹ lakh)	-4243.88	-5195.83	-5024.38	-3740.40	-1375.55	-3549.69	-2505.54	-3786.24	-3859.06
17. Overall profits per Kilometre (Paise)	-3903	-4709	-3669	-2861	-1846	-2975	-3463	-3096	-2558
18. Interest paid (₹ lakh)	163.59	121.89	211.70	152.36	109.06	184.32	89.81	147.55	155.57
19. Total returns (₹lakh)	-4080.29	-5073.94	-4812.68	-3588.04	-1266.49	-3365.37	-2415.73	-3638.69	-3703.49

TRANSPORT STATISTICS
Progress of Haryana Roadways (commercial wing)
2022-23

Table 22.5 (Concld.)

Description	Haryana Roadways Rohtak	Haryana Roadways Sirsa	Haryana Roadways Sonepat	Haryana Roadways Yamunanagar	Haryana Roadways Chandigarh	Haryana Roadways Delhi	Staff ISBT CW+HSR/KNL	Total
1	20	21	22	23	24	25	26	27
(E) Physical Performance								
3. Total fleet (31st March 2023)	133	146	94	166	122	105		2730
Hired buses fleet (31st March 2023)	46	32	63	10	0	0		562
2. Gross KM (lakh)	121.41	130.44	76.57	107.37	85.10	102.68		2433.71
3. Effective KM (lakh)	117.65	123.72	75.53	103.91	77.66	97.54		2350.40
Hired buses effect KM(lakh)	71.97	48.26	92.82	14.24	0.00	0.00		895.01
4. Kilometres/per Ltr (on gross)	4.79	5.02	4.70	4.79	4.13	4.98		4.87
5. Break downs	27	122	50	51	79	67		1467
6. Break downs/10,000 KM	0.0222	0.0935	0.0653	0.0475	0.0928	0.0653		0.0603
7. Accidents (number)	13	5	1	5	1	4		111
8. Total Staff+ISBT+HREC+HSR/KNL	1018	746	906	689	536	472	160	17956
9. Daily effective KM operated	32234	33895	20694	28468	21277	26723		643945
Daily effective KM operted by hired buses	19717	13221	25429	3900	0	0		245208
10. Daily gross total KM operated	33263	35738	20977	29417	23316	28132		666770
11. Daily passengers carried	15164	35146	18300	27600	8639	9909		514844
(F) Financial Performance:								
12. Total receipts (₹ lakh)	8020.40	6613.76	6792.85	4976.41	4208.07	4016.82		132391.08
13. Total expenditure (₹ lakh)	13990.04	12039.35	12702.46	8129.57	6985.80	7113.56		239056.31
14. Overall receipts per KM (Paise)	4230	3846	4035	4212	5419	4118		4079
15. Overall expenditure per KM (Paise)	7378	7001	7545	6881	8995	7293		7366
16. Total profit (₹ lakh)	-5969.63	-5425.59	-5909.61	-3153.16	-2777.72	-3096.74		-106665.23
17. Overall profits per Kilometre (Paise)	-3148	-3155	-3510	-2669	-3577	-3175		-3287
18. Interest paid (₹ lakh)	222.92	234.15	153.96	200.47	173.21	145.94		4250.00
19. Total returns (₹lakh)	-5746.71	-5191.44	-5755.65	-2952.69	-2604.51	-2950.80	0.00	-102415.23

TRANSPORT

Road length maintained by the Public Works Department (B&R) in the State

Table 22.6 (Kilometre)

Year/District	Road-length		
	Metalled	Un-metalled	Total
1	2	3	4
1966-67	5,694	2493	8,187
1970-71	9,107	2,409	11,516
1980-81	18,260	2,256	20,516
1990-91	21,797	1,220	23,017
2000-01	22,960	746	23,706
2010-11	26,889	227	27,116
2019-20	26,798	90	26,888
2020-21	27,244	0	27,244
2021-22	30,810	0	30,810
2022-23 (P)	31,227	0	31,227
Ambala	1,652	0	1,652
Bhiwani	1,635	0	1,635
CharkhiDadri	1,120	0	1,120
Faridabad	428	0	428
Fatehabad	1,915	0	1,915
Gurugram	821	0	821
Hisar	2,636	0	2,636
Jhajjar	1,560	0	1,560
Jind	1,741	0	1,741
Kaithal	1,611	0	1,611
Karnal	1,895	0	1,895
Kurukshetra	1,240	0	1,240
Mahendragarh	1,183	0	1,183
Nuh	1,224	0	1,224
Palwal	1,098	0	1,098
Panchkula	651	0	651
Panipat	1,001	0	1,001
Rewari	1,354	0	1,354
Rohtak	1,296	0	1,296
Sirsa	2,383	0	2,383
Sonipat	1,861	0	1,861
Yamunanagar	922	0	922

Source : P.W.D. (B&R) Department, Haryana.

Note : Roads maintained in other states-Rajsthan

TRANSPORT

Road length maintained by the Public Works Department (B&R) and Local Bodies in the State

Table 22.7 (Kilometre)

Year/District	Maintained by Public Works Department (B&R)								Maintained by local bodies			Total road length (5+9+12)
	National Highways				State Roads			Total (6+7+8)	Metalled	Un-metalled	Total (10+11)	
	Metalled		Un-metalled	Total	Metalled		Un-metalled					
	Surfaced	Unsurfaced			Surfaced	Unsurfaced						
1	2	3	4	5	6	7	8	9	10	11	12	13
1966-67	759	—	8	767	4,273	289	808	5,370	373	1,677	2,050	8,187
1970-71	677	5	—	682	6,664	1,465	—	8,129	296	2,409	2,705	11,516
1980-81	655	—	—	655	16,995	610	2,256	19,861	—	—	—	20,516
1990-91	656	—	—	656	20,897	244	1,220	22,361	—	—	—	23,017
2000-01	1,346	—	—	1,346	21,224	390	746	22,360	—	—	—	23,706
2010-11	1,463	—	—	1,463	25,418	8	227	25,653	—	—	—	27,116
2019-20	2,479	—	—	2,479	24,259	60	90	24,409	—	—	—	26,888
2020-21	2,582	0	0	2,582	24,662	0	0	24,662	—	—	—	27,244
2021-22	3,014	0	0	3,014	27,796	0	0	27,796	—	—	—	30,810
2022-23 (P)	3,014	0	0	3,014	28,213	0	0	28213	0	0	0	31,227
Ambala	176	0	0	176	1,476	0	0	1,476	0	0	0	1,652
Bhiwani	231	0	0	231	1,404	0	0	1,404	0	0	0	1,635
CharkhiDadri	104	0	0	104	1,016	0	0	1,016	0	0	0	1,120
Faridabad	38	0	0	38	390	0	0	390	0	0	0	428
Fatehabad	37	0	0	37	1,878	0	0	1,878	0	0	0	1,915
Gurugram	179	0	0	179	642	0	0	642	0	0	0	821
Hisar	243	0	0	243	2,393	0	0	2,393	0	0	0	2,636
Jhajjar	172	0	0	172	1,388	0	0	1,388	0	0	0	1,560
Jind	201	0	0	201	1,540	0	0	1,540	0	0	0	1,741
Kaithal	46	0	0	46	1,565	0	0	1,565	0	0	0	1,611
Karnal	169	0	0	169	1,726	0	0	1,726	0	0	0	1,895
Kurukshetra	77	0	0	77	1,163	0	0	1,163	0	0	0	1,240
Mahendragarh	102	0	0	102	1,081	0	0	1,081	0	0	0	1,183
Nuh	169	0	0	169	1,055	0	0	1,055	0	0	0	1,224
Palwal	85	0	0	85	1,013	0	0	1,013	0	0	0	1,098
Panchkula	73	0	0	73	578	0	0	578	0	0	0	651
Panipat	98	0	0	98	903	0	0	903	0	0	0	1,001
Rewari	195	0	0	195	1,159	0	0	1,159	0	0	0	1,354
Rohtak	178	0	0	178	1,118	0	0	1,118	0	0	0	1,296
Sirsa	138	0	0	138	2,245	0	0	2,245	0	0	0	2,383
Sonipat	210	0	0	210	1,651	0	0	1,651	0	0	0	1,861
Yamunanagar	93	0	0	93	829	0	0	829	0	0	0	922

Source : P.W.D. (B&R) Department Haryana. P : Provisional

Graph 22.7

ROAD LENGTH IN HARYANA

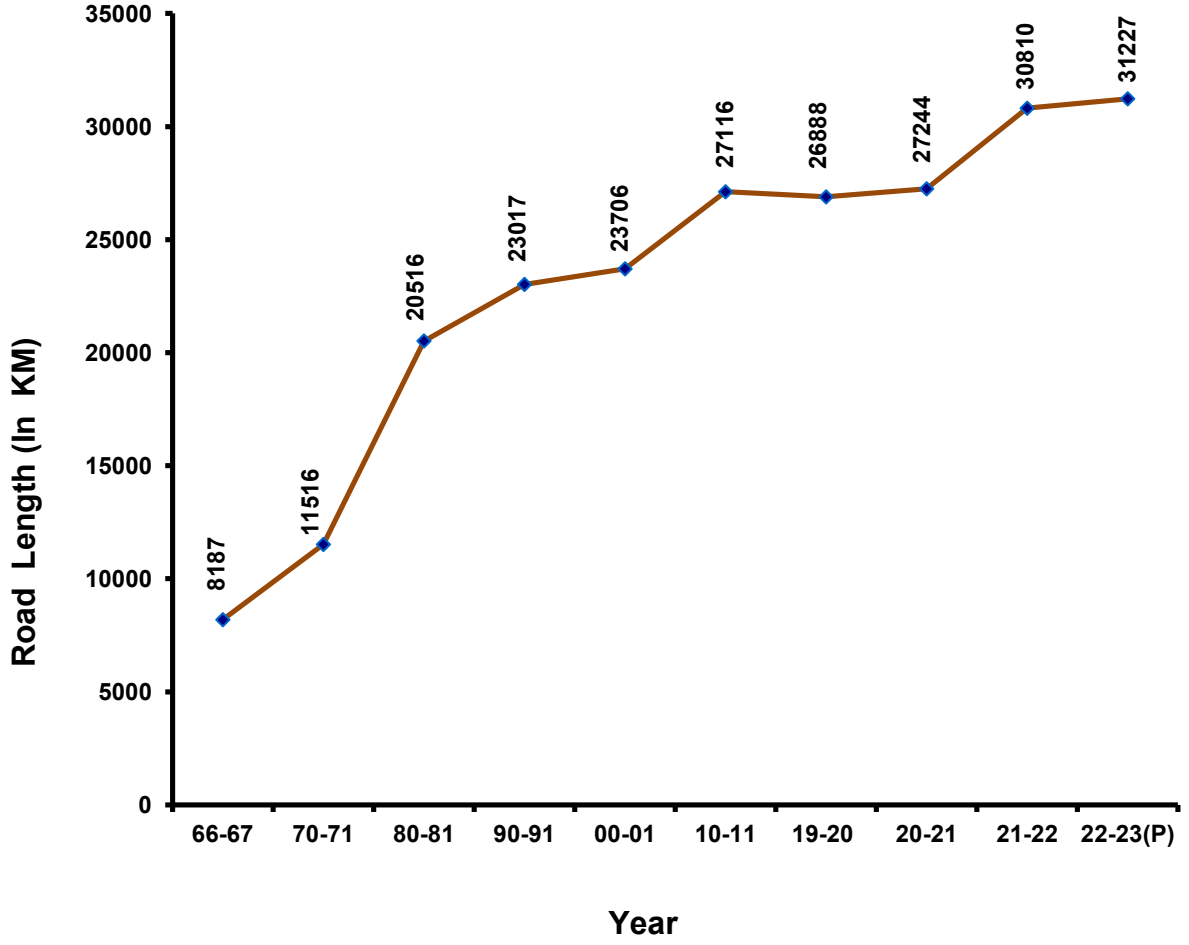

P-Provisional

TRANSPORT

Road length by types maintained by Public Works Department (B & R) in the State

Table 22.8 (Kilometre)

Types of Roads	1966-67	1970-71	1980-81	1990-91	2000-01	2010-11	2020-21	2021-22	2022-23 (P)
1	2	3	4	5	6	7	8	9	10
Cement Concrete	5	5	3	2	43	958	1,755	1,866	1,866
Bitumen macadam	—	—	—	—	—	—	—	---	0
Premix bitumen asphalt carpet	—	—	—	—	—	—	—	---	0
Black top surfaced roads	5,027	7,336	17,647	21,551	22,527	24,460	22,907	25,930	26,347
Water Bound macadam (stone metal only)	289	1,470	610	244	390	8	0	0	0
Water bound macadam (kankar)	—	—	—	—	—	—	—	---	0
Other lower type surface (moorum, gravel and sand clay etc.)	—	—	—	—	—	—	—	---	0
Unmetalled roads	816	—	2,256	1,220	746	227	0	0	0
Total :	6,137	8,811	20,516	23,017	23,706	25,653	24,662	27,796	28,213

Source :P.W.D. (B&R) Department, Haryana.

Note :The above figure also include the length maintained in other states.

P :Provisional.

TRANSPORT

Number of villages connected with metalled roads in the State

Table 22.9

District	1980-81	1990-91	2000-01	2010-11	2019-20	2020-21	2021-22	2022-23
1	2	3	4	5	6	7	8	9
Ambala	1,151 (94.26)	688 (97.31)	688 (97.31)	482 (100)	487 (100)	487 (100)	487 (100)	487 (100)
Bhiwani	427 (99.53)	423 (99.76)	423 (99.76)	437 (100)	259 (100)	259 (100)	259 (100)	259 (100)
CharkhiDadri	—	—	—	—	191 (—)	191 (—)	191 (—)	191 (---)
Faridabad	420 (92.3)	411 (96.71)	411 (96.71)	333 (98.79)	152 (100)	152 (100)	152 (100)	152 (100)
Fatehabad	—	—	—	243 (100)	249 (100)	249 (100)	249 (100)	249 (100)
Gurugram	646 (96.27)	662 (98.37)	662 (98.37)	271 (100)	255 (100)	255 (100)	255 (100)	255 (100)
Hisar	492 (98.8)	501 (99.8)	501 (99.8)	272 (100)	282 (100)	282 (100)	282 (100)	282 (100)
Jhajjar	—	—	—	247 (100)	265 (100)	265 (100)	265 (100)	265 (100)
Jind	348 (100)	300 (100)	300 (100)	304 (99.67)	312 (100)	312 (100)	312 (100)	312 (100)
Kaithal	—	287 (99.31)	287 (99.31)	270 (100)	275 (100)	275 (100)	275 (100)	275 (100)
Karnal	574 (96.47)	372 (99.2)	372 (99.2)	422 (100)	445 (100)	445 (100)	445 (100)	445 (100)
Kurukshetra	720 (99.58)	392 (99.75)	392 (99.75)	407 (100)	420 (100)	420 (100)	420 (100)	420 (100)
Mahendragarh	703 (99.15)	371 (100)	371 (100)	365 (99.09)	368 (98.13)	368 (98.13)	375 (100)	375 (100)
Nuh	—	—	—	503 (100)	447 (100)	447 (100)	447 (100)	447 (100)
Palwal	—	—	—	—	288 (100)	288 (100)	288 (100)	288 (100)
Panchkula	—	—	—	222 (99.11)	227 (99.12)	227 (99.12)	229 (100)	229 (100)
Panipat	—	214 (100)	214 (100)	179 (100)	202 (100)	202 (100)	202 (100)	202 (100)
Rewari	—	403 (99.75)	403 (99.75)	397 (100)	412 (100)	412 (100)	412 (100)	412 (100)
Rohtak	426 (99.3)	470 (99.58)	470 (99.58)	146 (100)	148 (100)	148 (100)	148 (100)	148 (100)
Sirsa	310 (97.79)	313 (98.74)	313 (98.74)	321 (100)	335 (100)	335 (100)	335 (100)	335 (100)
Sonipat	333 (99.11)	245 (99.19)	246 (99.7)	323 (100)	343 (100)	343 (100)	343 (100)	343 (100)
Yamunanagar	—	625 (98.89)	625 (98.89)	613 (100)	650 (100)	650 (100)	650 (100)	650 (100)
Haryana State	**6,550 (97.31)**	**6,677 (98.99)**	**6,678 (98.99)**	**6,757 (99.90)**	**7,012 (99.87)**	**7,012 (99.87)**	**7,021 (100)**	**7021 (100)**

Source : P.W.D. (B& R) Department Haryana.

Note : Figures in parenthesis are percentage.

TRANSPORT
Road length per 100 square kilometres of area and per lakh of population in India 2017

Table 22.10 (Kilometre)

State	Road length per	
	Per100 sq. KM	Per lakh of population
1	2	3
All India*	179.40	487.18
Andhra Padesh	11.00	357.78
Arunachal Pradesh	44.21	2675.74
Assam	430.63	1082.43
Bihar	222.54	201.30
Chhattisgarh	72.37	383.03
Goa	450.00	1142.17
Gujarat	92.19	299.35
Haryana	184.08	321.03
Himachal Pradesh	112.82	915.01
Jammu and Kashmir	28.52	505.42
Jharkhand	87.65	211.81
Karnataka	188.25	590.95
Kerala	619.18	720.11
Madhya Pradesh	111.16	471.80
Maharashtra	202.78	555.26
Manipur	123.67	1074.23
Meghalaya	102.27	773.17
Mizoram	52.24	1003.64
Nagaland	218.58	1831.64
Orissa	195.03	723.47
Punjab	276.98	502.79
Rajasthan	77.61	387.46
Sikkim	160.46	1864.79
Tamilnadu	201.01	362.37
Telangana	@	@
Tripura	409.36	1168.37
Uttar Pradesh	28.96	34.92
Uttrakhand	800.36	4243.93
West Bengal	362.88	352.85
Delhi	100.30	28497.33
Union Territory	1205.80	106.51

Source: Ministry of Surface Transport, Govt. of India.

* : Includes rural roads constructed under Jawahar Rozgar Yojana.

@ : Information of Telangana included in Andhra Pradesh.

TRANSPORT
Railway Route

Table 22.11

Division/Year	Route in Kilometres			
	Total	Broad Gauge 5'—6"	Metre Gauge 3'—3"	Narrow Gauge 2'—6" and 2'—0"
1	2	3	4	5
(A) Delhi				
1966-67	1,574.20	1,478.63	—	95.57
1970-71	1,592.50	1,496.93	—	95.57
1980-81	1,852.76	1,757.19	—	95.57
1990-91	1,192.95	1,192.95	—	—
2000-01	1,188.38	1,188.38	—	—
2010-11	1,315.68	1,304.41	11.27	—
2018-19	1,470.68	1,470.68	—	—
2019-20	1,470.68	1,470.68	—	—
2020-21	1,470.68	1,470.68	—	—
2021-22	1,478.38	1,478.38	—	—
2022-23	1,510.38	1,510.38	—	—
(B) Ferozepur				
1966-67	1,670.91	1,506.92	—	163.99
1970-71	1,698.73	1,534.74	—	163.99
1980-81	1,777.28	1,613.29	—	163.99
1990-91	1,464.80	1,300.81	—	163.99
2000-01	1,562.44	1,398.45	—	163.99
2010-11	1,726.23	1,561.92	—	164.31
2018-19	1,849.95	1,685.64	—	164.31
2019-20	1,849.95	1,685.64	—	164.31
2020-21	1,849.95	1,685.64	—	164.31
2021-22	1,849.95	1,685.64	—	164.31
2022-23	1,849.95	1685.64	—	164.31
(c) Ambala				
1990-91	1,006.00	910.43	—	95.57
2000-01	987.09	890.55	—	96.54
2010-11	1,064.35	967.81	—	96.54
2018-19	1,134.82	1,038.28	—	96.54
2019-20	1,134.82	1,038.28	—	96.54
2020-21	1,134.82	1,038.28	—	96.54
2021-22	1,134.82	1,038.28	—	96.54
2022-23	1,134.92	1,038.28	—	96.64

Source : Northern Railway, New Delhi.

TRANSPORT
Railway Route

Table 22.11 (Concld.)

Division/Year	Route in Kilometres			
	Total	Broad Gauge	Metre Gauge	Narrow Gauge
1	2	3	4	5
1966-67	3,245.11	2,985.55	—	259.56
1970-71	3,291.23	3,031.67	—	259.56
1980-81	3,630.04	3,370.48	—	259.56
1990-91	3,663.75	3,404.19	—	259.56
2000-01	3,737.91	3,477.38	—	260.53
2010-11	4,106.26	3,834.14	11.27	260.85
2018-19	4,455.45	4,194.60	—	260.85
2019-20	4,455.45	4,194.60	—	260.85
2020-21	4,455.45	4,194.60	—	260.85
2021-22	4,495.15	4,234.30	—	260.85
2022-23 (P)	4,495.15	4,234.30	—	260.85

Source : Northern Railway, New Delhi.

Number of wagons loaded with important commodities on broad gauge

Table 22.12

Commodity/ Division	1970-71	1980-81	1990-91	2000-01	2010-11	2018-19	2019-20	2020-21	2021-22	2022-23
1	2	3	4	5	6	7	8	9	10.	11.
Foodgrains										
Delhi	90,724	2,05,140	1,05,199	1,07,305	80,968	86,557	60,758	1,11,313	1,37,138	95,308
Ferozepur	85,197	1,92,022	2,08,131	2,01,699	1,15,741	1,39,153	1,16,890	1,75,329	2,07,284	1,99,169
Ambala	—	—	1,82,886	1,56,100	1,26,387	1,26,896	1,15,560	1,77,086	1,98,584	1,86,260
Oil Seeds										
Delhi	3,446	233	24	—	—	—	—	—	—	—
Ferozepur	1,401	1,217	218	26	—	—	—	—	—	—
Ambala	—	—	583	—	—	—	—	—	—	—
Sugar										
Delhi	4,768	3,271	7,080	6,519	751	840	1,512	2647	2165	3788
Ferozepur	1	5	—	67	—	0	294	---	—	63
Ambala	—	—	560	1,137	—	378	714	966	336	588

Source :Northern Railway, New Delhi.

SECTION-XXIII

MARKETING AND STORAGE

This section provides data on Principal Agricultural Markets, Sub-Yards, capacity of State owned storages, procurement of foodgrains and arrivals of agricultural produce in the State. The information has been collected from Food, Civil Supplies and Consumer Affairs Department, Haryana and Haryana State Agricultural Marketing Board.

Table 23.1—name of Principal Agricultural Markets.

Table 23.2—district-wise number of Regulated Markets and Sub-Yards.

Table 23.3—market arrivals of agricultural produce.

Table 23.4—capacity of State owned storage.

Table 23.5—information on district-wise capacity of State owned Warehouses.

Table 23.6—district-wise number of cold storage with their capacity.

Table 23.7— presents data in respect of district-wise procurement of Wheat and Paddy.

Table 23.8—information on district-wise and agency-wise procurement of Wheat and Paddy.

MARKETING AND STORAGE

Principal Agricultural Markets

Table 23.1 (31st March, 2023)

District	Name of Market					
Ambala	Ambala City	Ambala	Barara	Naneola	Mullana	Naraingarh
	Shahzadpur					
Bhiwani	Bhiwani	Behal	Jui	Siwani	Tosham	Loharu
Charkhi Ddadri	Charkhi Ddadri					
Faridabad	Faridabad	Tigaon	Ballabgarh	Mohna		
Fatehabad	Fatehabad	Tohana	Bhattu Kalan	Dharsul	Ratia	Bhuna
	Jakhal					
Gurugram	Gurugram	Pataudi	Farrukh Nagar	Sohna		
Hisar	Hisar	Uklana	Barwala	Adampur	Hansi	Narnaund
	Bass					
Jhajjar	Bahadurgarh	Jhajjar	Beri			
Jind	Jind	Safidon	Julana	Pilukhera	Uchana	Narwana
	Alewa					
Kaithal	Kaithal	Siwan	Pundri	Kalayat	Pai	Cheeka
	Dhand	Rajaund				
Karnal	Karnal	Nissing	Kunjpura	Gharaunda	Nigdhu	Nilokheri
	Taraori	Jundla	Indri	Assandh		
Kurukshetra	Thanesar	Pehowa	Ismailabad	Shahbad	Pipli	Ladwa
	Babain					
Mahendragarh	Narnaul	Nangal	Mahendragarh	Kanina	Ateli	
Nuh	Punhana	Nuh	Ferozpur Jhirka	Tauru		
Palwal	Hodal	Palwal	Hassanpur	Hathin		
Panchkula	Raipur Rani	Barwala	Panchkula			
Panipat	Panipat	Israna	Samalkha	Madlauda	Bapoli	
Rewari	Rewari	Kosli				
Rohtak	Rohtak	Meham	Sampla			
Sirsa	Sirsa	Rania	Ellenabad	Kalanwali	Dabwali	Ding
Sonipat	Sonipat	Ganaur	Kharkhoda	Gohana		
Yamunanagar	Yamunanagar	Jagadhari	Chhachhrauli	Sadhaura	Radaur	Mustafabad
	Bilaspur					
TOTAL MARKETS	114					

Source : Haryana State Agricultural Marketing Board.

MARKETING AND STORAGE

District-wise number of Regulated Markets and Sub-Yards

Table 23.2

District	Number of Markets		Number of Sub-Yards		Average number of villages served per Regulated Market		Average area served per Regulated Market (Sq. Km.)	
	2021-22	2022-23	2021-22	2022-23	2021-22	2022-23	2021-22	2022-23
1	2	3	4	5	6	7	8	9
Ambala	7	7	8	8	67	67	225	225
Bhiwani	6	6	7	7	63	63	683	683
Charkhi Dadri	1	1	2	2	@	@	@	@
Faridabad	4	4	1	1	37	37	185	185
Fatehabad	7	7	14	14	35	35	362	362
Gurugram	4	4	4	4	61	61	315	315
Hisar	7	7	18	18	38	38	569	569
Jhajjar	3	3	2	2	87	87	611	611
Jind	7	7	16	16	44	44	386	386
Kaithal	8	8	16	16	34	34	290	290
Karnal	10	10	7	7	43	43	252	252
Kurukshetra	7	7	11	11	59	59	219	219
Mahendragarh	5	5	8	8	74	74	380	380
Nuh	4	4	3	3	110	110	377	377
Palwal	4	4	1	1	70	70	340	340
Panchkula	3	3	3	3	73	73	299	299
Panipat	5	5	4	4	37	37	254	254
Rewari	2	2	6	6	201	201	797	797
Rohtak	3	3	4	4	48	48	582	582
Sirsa	6	6	19	19	55	55	713	713
Sonipat	4	4	8	8	83	83	530	530
Yamunanagar	7	7	9	9	91	91	253	253
Total	**114**	**114**	**171**	**171**	**60**	**60**	**388**	**388**

Source : Haryana State Agricultural Marketing Board.

@ : Information included in district Bhiwani.

MARKETING AND STORAGE

Arrivals of agricultural produce in markets

Table 23.3 (00 Tonne)

District	Wheat	Barley	Maize	Bajra	Paddy	Gram	Pulses	Gawar	Oil Seeds	Sunflower	Cotton Seed	Cotton Lint @@
1	2	3	4	5	6	7	8	9	10	11	12	13
Ambala	1623.16	2.77	343.90	127.38	5954.05	58.33	2.19	0	59.36	76.95	0	0
Bhiwani	713.46	18.64	105.75	333.43	86.74	8.46	0.61	543.52	471.32	0	8.30	632.20
Charkhi Dadri	@	@	@	@	@	@	@	@	@	@	@	@
Faridabad	561.87	27.59	0.88	6.31	578.50	17.76	18.24	0	8.51	0	0.07	1.40
Fatehabad	4933.19	3.18	2.30	1.94	12292.01	5.24	0.95	3.67	73.03	0	0.87	225.40
Gurugram	337.97	46.94	4.41	383.83	163.29	44.95	15.60	0.90	223.94	0.01	9.39	13.97
Hisar	2248.41	6.99	2.11	46.38	3152.82	55.97	2.09	319.47	549.46	0.01	1.29	1387.88
Jhajjar	473.61	2.24	3.20	148.80	697.67	4.13	1.32	0.65	13.91	0	3.49	3.79
Jind	4920.83	0.35	41.80	54.50	8006.33	0.87	3.46	0.04	129.56	0	0.88	169.04
Kaithal	4286.09	0.35	0.25	0.58	11470.89	1.24	3.24	0	17.90	5.68	0.11	19.13
Karnal	6189.71	13.41	28.02	16.30	15214.22	0	56.26	0	14.71	0	0.17	0
Kurukshetra	3484.46	0	283.90	0.73	12637.50	14.67	1.81	0	126.87	137.66	0.17	0
Mahendragarh	8.43	0.15	13.14	268.30	0	9.52	0.62	18.42	275.71	0	2.07	43.26
Palwal	1448.20	2.47	0.03	110.58	1482.48	152.02	2.60	1.65	56.76	0	0.52	125.78
Panchkula	277.04	0	8.90	1.44	795.63	0.49	0.45	0	0.31	11.38	0	0
Panipat	1865.65	0.05	7.69	0.27	3550.54	2.78	1.99	0	21.13	0	0.33	0
Rewari	70.10	402.75	0.16	465.66	94.92	4.52	14.45	2.77	375.33	0	3.59	31.10
Rohtak	1499.28	2.55	0.47	14.83	1507.38	3.73	1.19	0	61.57	0.01	0.43	57.30
Sirsa	5245.91	29.97	7.57	6.03	4485.38	70.32	3.96	311.95	644.16	0	9.43	1203.96
Sonipat	2365.19	1.49	0.78	11.42	4196.32	112.20	17.48	0	38.40	0	4.20	14.40
Yamunanagar	2214.86	0.05	1664.15	0.45	6661.27	4.34	4.15	0	4.56	0.29	1.54	0
Total 2022-23 (P)	44,767.43	561.93	2,519.40	1,999.14	93,027.94	571.56	152.65	1,203.04	3,166.50	231.98	46.82	3,928.59
Total 2021-22	83,400.22	501.57	875.38	2,310.19	90,298.63	420.59	108.15	1,029.88	3,691.58	245.12	344.05	6,447.27

MARKETING AND STORAGE

Arrivals of agricultural produce in markets

Table 23.3 (Concld.) (00 Tonne)

District	Onion	Vegetables and Fruits	Chillies	Gur/Shakkar, Khandsari	Ground Nut	Potato	Others	Total
1	14	15	16	17	18	19	20	21
Ambala	222.40	825.30	12.62	0	1.95	342.90	273.83	9,927.07
Bhiwani	45.40	303.42	7.74	0.29	0.39	80.68	34.69	3,395.05
Charkhi Dadri	@	@	@	@	@	@	@	@
Faridabad	241.58	1087.34	4.40	0.05	7.56	336.22	47.11	2,945.39
Fatehabad	58.95	429.08	9.08	0	21.82	116.36	0.87	18,177.92
Gurugram	344.36	1564.04	20.14	0.53	3.30	675.97	10.71	3,864.26
Hisar	131.63	722.84	0	0.15	44.03	243.99	13.92	8,929.45
Jhajjar	43.84	312.49	0.24	0.09	0.48	155.23	2.02	1,867.18
Jind	96.59	411.38	6.33	1.78	1.95	122.34	64.11	14,032.13
Kaithal	47.54	311.59	0	0	0.03	101.95	5.02	16,271.59
Karnal	163.10	588.65	11.28	0	0.50	262.26	13.63	22,572.22
Kurukshetra	239.36	478.77	11.65	0	0.12	2183.35	40.31	19,641.33
Mahendragarh	18.79	243.60	6.35	0	0.10	39.98	0	948.44
Palwal	29.72	231.43	2.97	0.70	0.40	84.85	0	3,733.12
Panchkula	8.59	985.20	0.96	0	0.04	22.42	2.01	2,114.85
Panipat	142.57	927.06	21.96	2.50	1.53	271.47	27.81	6,845.31
Rewari	30.51	197.33	3.10	0	0.43	57.80	5.66	1,760.16
Rohtak	47.08	494.76	4.56	12.52	0.33	118.53	163.29	3,989.79
Sirsa	83.51	600.84	27.69	10.36	7.59	153.85	178.76	13,081.26
Sonipat	65.32	559.88	9.85	0.17	0.83	127.09	29.68	7,554.71
Yamunanagar	100.63	583.94	11.39	157.94	0.04	151.24	114.22	11,675.06
Total 2022-23(P)	**2,161.45**	**11,858.93**	**172.31**	**187.09**	**93.42**	**5,648.48**	**1,027.64**	**1,73,326.28**
Total 2021-22	**1,699.90**	**10,637.04**	**156.79**	**145.10**	**174.68**	**4,580.18**	**901.88**	**2,07,968.17**

Source : Haryana State Agricultural Marketing Board

Note : Totals may not tally due to rounding off.

P : Provisional

@@ : In thousand bales of 170 Kg. each.

@ : Information included in district Bhiwani.

MARKETING AND STORAGE

Capacity of State owned storage

Table 23.4 (Lakh MT)

Name of Agency	1966-67	1967-68	1970-71	1980-81	1990-91	2000-01	2010-11	2015-16	2020-21	2021-22	2022-23
1	2	3	4	5	6	7	8	9	10	11	12
1. Food Corporation of India—											
(a) Owned	—	—	1.15	3.50	7.34	7.43	10.86	10.90	10.46	11.63	11.63
(b) Agriculture Re-finance Development Corporation	—	—	—	5.62	3.33	2.67	—	—	—	—	—
2. Food, Civil Supplies and Consumer Affairs Department	0.31	0.31	0.36	1.53	1.66	1.51	2.50	4.07	4.92	5.22	5.22
3. Confed	—	—	—	—	—	—	—	—	—	—	—
4. Hafed		—	—	1.74	2.90	4.25	24.86	21.57	23.76	22.62	22.62
5. Haryana State Warehousing Corporation	—	0.07	0.13	1.84	5.56	7.06	9.85	15.17	16.16	16.84	16.84
6. Central Warehousing Corporation	—	—	0.15	0.79	1.34	1.71	3.64	4.72	4.55	4.55	4.55
7. A.R.D.C. (with HWC)	—	—	—	1.85	0.70	0.49	—	—	—	—	—
8. Food & Supplies (Bins)	—	—	—	—	—	0.20	—	—	—	—	—
9. Haryana Agro Industries Corporation	—	—	—	—	—	—	1.42	1.94	1.94	1.94	1.94
10. Others (Marketing Board)	—	—	—	—	3.78	3.99	4.24	4.19	4.19	4.18	4.18
11. Private Entrepreneur Guarantee Scheme (PEGS), FCI	—	—	—	—	—	—	—	34.02	34.02	34.02	34.02
12. Silos (FCI)	—	—	—	—	—	—	—	—	—	3.37	3.37
Total	0.31	0.38	1.79	16.87	26.61	29.31	57.37	96.58	100.00	104.37	104.37

Source : Food, Civil Supplies and Consumer Affairs Department, Haryana.

MARKETING AND STORAGE

District-wise capacity of State owned warehouses

Table 23.5 (Lakh MT)

District	2019-20	2020-21	2021-22	2022-23
1	2	3	4	5
Ambala	2.19	2.21	2.55	2.55
Bhiwani	2.08	2.08	2.08	2.08
Charkhi Dadri	0.18	0.18	0.18	0.18
Faridabad	1.72	1.72	2.30	2.30
Fatehabad	10.76	10.76	10.76	10.76
Gurugram	0.49	0.49	0.49	0.49
Hisar	9.71	9.71	9.85	9.85
Jhajjar	0.37	0.37	0.37	0.37
Jind	8.89	8.89	8.89	8.89
Kaithal	8.90	8.90	8.95	8.95
Karnal	10.08	10.08	10.08	10.08
Kurukshetra	8.29	8.29	10.09	10.09
Mahendragarh	0.81	0.81	0.48	0.48
Nuh	0.48	0.48	0.81	0.81
Palwal	2.71	2.71	0.2	0.2
Panchkula	0.20	0.20	2.71	2.71
Panipat	4.18	4.18	4.45	4.45
Rewari	0.77	0.77	0.77	0.77
Rohtak	3.06	3.06	3.06	3.06
Sirsa	16.80	16.80	16.80	16.80
Sonipat	4.87	4.87	5.85	5.85
Yamunanagar	2.44	2.44	2.65	2.65
Total	**99.98**	**100.00**	**104.37**	**104.37**

Source : Food, Civil Supplies and Consumer Affairs Department, Haryana.

@ : Information included in district Bhiwani.

MARKETING AND STORAGE

District-wise number of Cold Storages with capacity

Table 23.6

Year/District	No. of Cold Storage	Capacity* (tonne)
1	2	3
1975-76	72	106
1980-81	127	157
1990-91	154	195
1998-99	198	267
2007-08	1	100
2010-11	5	15,221
2015-16	28	1,06,760
2017-18	68	2,02,231
2020-21	87	2,54,925
2021-22	100	2,72,044
2022-23	104	2,82,031
Ambala	6	24,024
Bhiwani	4	2,700
Charkhidadri	0	0
Faridabad	1	0
Fatehabad	0	0
Gurugram	1	5,000
Hisar	2	580
Jhajjar	0	0
Jind	1	4,768
Kaithal	1	4,250
Karnal	5	16,144
Kurukshetra	23	66,602
Mahendragarh	0	0
Nuh	0	0
Palwal	0	0
Panchkula	11	26,439
Panipat	1	700
Rewari	0	0
Rohtak	1	750
Sirsa	11	18,210
Sonipat	23	89,544
Yamunanagar	13	22,320

Source : Horticulture Department, Haryana.

* : Pre-cooler, Cold Store, Ripening Chambers

Note : Data on Cold Storage prior to the year 1998-99 collected from the Department of Agriculture.

MARKETING AND STORAGE

Procurement of Wheat and Paddy

Table 23.7 (Lakh MT)

District	Wheat				Paddy			
	2010-11	2020-21	2021-22	2022-23	2010-11	2020-21	2021-22	2022-23
1	2	3	4	5	6	7	8	9
Ambala	2.05	2.38	3.27	1.57	3.81	6.69	5.92	5.94
Bhiwani	1.42	2.11	2.73	0.46	0	0	0	0
Charkhi Dadri	—	0.64	0.83	0.05	—	0	0	0
Faridabad	0.94	1.16	1.45	0.61	0	0.05	0.10	0.01
Fatehabad	5.95	7.13	6.96	4.30	4.73	6.35	6.67	9.26
Gurugram	0.46	0.59	0.79	0.25	0	0	0	0
Hisar	4.51	5.21	5.65	2.14	0.11	0.48	0.87	0.76
Jhajjar	0.7	1.80	2.11	0.48	0	0.01	0.08	0.06
Jind	6.17	7.33	7.28	4.22	0.72	1.56	2.22	1.81
Kaithal	5.71	6.57	6.76	4.60	2.05	5.96	7.57	8.42
Karnal	7.3	7.60	9.13	5.68	4.03	13.12	10.67	11.31
Kurukshetra	5.32	4.96	6.08	3.24	5.5	10.69	10.75	11.84
Mahendragarh	0.07	0.19	0.39	0	0	0	0	0
Nuh	0.75	0.63	1.30	0.12	0	0	0	0
Palwal	3.81	2.92	4.40	1.31	0.18	1.12	0.98	0.40
Panchkula	0.22	0.39	0.51	0.27	0.64	1.22	0.88	0.79
Panipat	2.66	2.80	3.31	2.12	0.8	0.41	0.59	0.26
Rewari	0.34	0.45	0.70	0.02	0	0	0	0
Rohtak	1.95	2.30	3.15	1.50	0	0.05	0.17	0.05
Sirsa	7.53	10.11	9.92	4.34	0.45	1.56	1.58	1.79
Sonipat	3.47	3.84	4.25	2.39	0	0.12	0.30	0.13
Yamunanagar	2.14	2.90	3.96	2.19	2.52	7.15	5.95	6.51
Total	**63.47**	**74.01**	**84.93**	**41.86**	**24.82**	**56.54**	**55.30**	**59.36**

Source : Food, Civil Supplies and Consumer Affairs Department, Haryana.

@: : Information included in district Bhiwani.

MARKETING AND STORAGE

Agency-wise procurement of Wheat and Paddy 2022-23

Table 23.8 (Tonne)

District	Wheat					Paddy				
	State Govt.	FCI	Hafed	HWC	Total	State Govt.	FCI	Hafed	HWC	Total
1	2	3	4	5	6	7	8	9	10	11
Ambala	47,274	0	1,05,159	5,064	1,57,497	2,05,895	0	3,75,731	12,709	5,94,335
Bhiwani	25,205	220	15,784	4,744	45,953	0	0	0	0	0
Charkhi Dadri	0	0	5,081	0	5,081	0	0	0	0	0
Faridabad	36,463	971	7,111	16,352	60,897	0	0	0	1,447	1,447
Fatehabad	1,12,429	39,274	2,06,250	71,688	4,29,641	1,45,094	0	4,18,249	3,62,956	9,26,298
Gurugram	0	0	1,748	23,076	24,824	0	0	0	0	0
Hisar	57,335	22,826	98,625	34,952	2,13,738	9,621	0	33,619	32,659	75,899
Jhajjar	25,843	7,139	8,632	6,352	47,966	0	5,957	0	0	5,997
Jind	1,16,883	36,657	1,73,972	94,494	4,22,006	91,861	5,515	67,422	16,058	1,80,856
Kaithal	1,11,202	98,406	1,86,210	63,941	4,59,759	4,39,568	0	2,19,142	1,83,087	8,41,797
Karnal	2,83,156	68	2,51,598	33,371	5,68,193	6,49,199	0	2,48,270	2,33,802	11,31,271
Kurukshetra	1,78,219	3,157	1,32,262	10,813	3,24,451	8,95,189	0	2,89,064	0	11,84,253
Mahendragarh	0	0	0	2	2	0	0	0	0	0
Nuh	0	3,236	137	8,239	11,612	0	0	0	0	0
Palwal	22,682	9,098	38,889	60,294	1,30,963	13,837	2,348	9,945	13,892	40,022
Panchkula	0	0	14,422	12,982	27,404	0	0	57,031	22,436	79,467
Panipat	26,611	19,111	77,617	88,948	2,12,287	0	80	14,388	11,352	25,820
Rewari	0	0	154	1,593	1,747	0	0	0	0	0
Rohtak	27,937	8,885	72,157	41,232	1,50,211	0	0	0	5,349	5,349
Sirsa	70,400	63,943	2,37,933	61,421	4,33,697	82,334	0	81,494	14,889	1,78,717
Sonipat	52,732	87,094	63,931	34,978	2,38,735	0	0	3,397	9,800	13,197
Yamunanagar	1,06,330	0	84,889	27,731	2,18,950	3,86,038	0	1,34,234	1,30,671	6,50,944
Total	**13,00,701**	**4,00,085**	**17,82,561**	**7,02,267**	**41,85,614**	**29,18,636**	**13,900**	**19,51,986**	**10,51,107**	**59,35,629**

Source : Food, Civil Supplies and Consumer Affairs Department, Haryana.

@ : Information included in district Bhiwani.

SECTION—XXIV

PUBLIC DISTRIBUTION SYSTEM

It contains data on number of fair price shops and items-wise distribution through Public Distribution System in Haryana. The information contained in this chapter has been collected from the department of Food, Civil Supply & Consumer Affairs, Haryana.

Table 24.1— number of fair price shops in Haryana.

Table 24.2—items-wise distribution through Public Distribution System in Haryana.

Public Distribution System
Number of Fair Price Shops in Haryana

Table 24.1

District	2018-19			2019-20			2020-21			2021-22			2022-23 (P)		
	Urban	Rural	Total	Urban	Rural	Total	Urban	Rural	Total	Urban	Rural	Total	Urban	Rural	Total
1	2	3	4	5	6	7	8	9	10	11	12	13	14	15	16
Ambala	113	252	365	106	256	362	111	281	392	110	253	363	109	225	334
Bhiwani	96	340	436	96	357	453	96	365	461	92	355	447	86	341	427
CharkhiDadri	22	181	203	22	181	203	22	181	203	22	181	203	21	181	202
Faridabad	430	102	532	462	111	573	515	119	634	520	129	649	517	125	642
Fatehabad	61	278	339	62	279	341	64	283	347	64	280	344	65	284	349
Gurugram	88	106	194	92	116	208	123	98	221	123	98	221	123	98	221
Hisar	236	433	669	242	433	675	237	431	668	237	434	671	239	433	672
Jhajjar	52	217	269	50	219	269	50	213	263	51	212	263	37	212	249
Jind	108	403	511	105	410	515	104	399	503	111	400	511	112	400	512
Kaithal	80	366	446	77	358	435	76	350	426	72	342	414	69	339	408
Karnal	163	407	570	175	428	603	182	439	621	203	448	651	205	450	655
Kurukshetra	86	393	479	86	393	479	94	389	483	88	398	486	90	400	490
Mahendragar	35	276	311	36	273	309	35	276	311	38	276	314	39	280	319
Nuh	18	467	485	18	467	485	20	467	487	20	467	487	20	467	487
Palwal	72	237	309	80	258	338	88	293	381	93	308	401	93	297	390
Panchkula	56	72	128	57	72	129	55	74	129	56	74	130	51	68	119
Panipat	155	323	478	156	329	485	161	342	503	176	340	516	171	323	494
Rewari	44	211	255	47	201	248	49	194	243	49	197	246	44	186	230
Rohtak	99	175	274	98	177	275	93	168	261	91	164	255	87	157	244
Sirsa	165	406	571	161	406	567	158	382	540	156	362	518	150	354	504
Sonipat	86	341	427	106	341	447	111	351	462	113	356	469	111	356	467
Yamunanagar	170	415	585	177	417	594	188	427	615	179	413	592	174	374	548
Total	**2435**	**6401**	**8836**	**2511**	**6482**	**8993**	**2632**	**6522**	**9154**	**2664**	**6487**	**9151**	**2613**	**6350**	**8963**

Source : Department of Food, Civil Supply & Consumer Affairs, Haryana.

P : Provisional

Public Distribution System
Items wise distribution through Public Distribution System

Table 24.2

Year/District	NFSA Wheat (in Qtls)	Sugar (in Qtls)	Mustard Oil (in Kls)	Fortified Atta (Qtls)
1	2	3	4	5
2018-19	5239191	108318.90	20666.78	150557
2019-20	4715409	115833.40	23806.04	1113359
2020-21	4702475	123568.70	25176.38	1721236
2021-22	4669497	116499.30	4494.43	1772122
2022-23 (P)	4820639	163973.22	DBT	1786472
Ambala	51	8770.02	0.00	313654
Bhiwani	325564	8543.85	0.00	0
CharkhiDadri	107860	2609.99	0.00	0
Faridabad	380277	6298.58	0.00	0
Fatehabad	271489	7462.96	0.00	0
Gurugram	191392	4525.70	0.00	0
Hisar	133	11420.19	0.00	450999
Jhajjar	193809	4588.73	0.00	0
Jind	369377	9108.02	0.00	0
Kaithal	325897	8430.08	0.00	0
Karnal	62	9759.41	0.00	450668
Kurukshetra	300714	9481.83	0.00	0
Mahendragarh	216000	6759.93	0.00	0
Nuh	474184	8869.74	0.00	0
Palwal	264139	5789.16	0.00	0
Panchkula	118350	1952.68	0.00	0
Panipat	378151	7107.56	0.00	0
Rewari	193364	6104.09	0.00	0
Rohtak	1	5767.14	0.00	222487
Sirsa	383287	14179.92	0.00	0
Sonipat	326482	7876.89	0.00	0
Yamunanagar	56	8566.75	0.00	348664

Source: Department of Food, Civil Supply & Consumer Affairs, Haryana.

P : Provisional

SECTION—XXV

Tourism and Civil Aviation

This section gives information on tourist spots, number of tourists visited, flying clubs and number of aeroplanes in Haryana.

Table 25.1—number of tourist spots in the State and tourists visited.

Table 25.2—the number of flying clubs, aeroplanes and persons trained in the State.

TOURISM AND CIVIL AVIATION

Number of tourist spots and tourists visited in the State

Table 25.1

District/Year	Number of Tourist Spots	Number of Visitors		
		Foreigner	Indian	Total
1	2	3	4	5
1980-81	29	64,169	17,44,561	18,08,730
1990-91	39	1,33,527	41,55,985	42,89,512
2000-01	47	1,44,939	53,47,002	54,91,941
2010-11	43	1,30,423	68,25,459	69,55,882
2020-21	43	8,271	16,80,019	16,88,290
2021-22	42	3,935	20,78,003	20,81,938
2022-23	42	2,131	21,26,182	21,28,313
Ambala	1	31	22,129	22,160
Bhiwani	1	0	11,600	11,600
Charkhi Dadri	0	0	0	0
Faridabad	9	1,055	1,29,379	1,30,434
Fatehabad	1	0	2	2
Gurugram	4	215	40,418	40,633
Hisar	2	4	13,247	13,251
Jhajjar	1	0	44,428	44,428
Jind	1	0	10,454	10,454
Kaithal	1	0	3,761	3,761
Karnal	2	207	4,06,412	4,06,619
Kurukshetra	3	220	10,05,995	10,06,215
Mahendragarh	0	0	0	0
Nuh	0	0	0	0
Palwal	1	58	22,350	22,408
Panchkula	4	188	1,45,864	1,46,052
Panipat	2	0	57,962	57,962
Rewari	2	2	48,783	48,785
Rohtak	2	9	92,925	92,934
Sirsa	2	2	8,180	8,182
Sonipat	1	140	48,621	48,761
Yamunanagar	2	0	13,672	13,672

Source : Tourism Department, Haryana.

TOURISM AND CIVIL AVIATION

Number of flying clubs, aeroplanes and persons trained in the State

Table 25.2

Years	Numbers of Flying Clubs	Number of Aeroplanes			Number of Persons Trained
		In operation	Not in operation	Total	
1	2	3	4	5	6
1966-67	2	6	2	8	21
1970-71	2	7	9	16	53
1980-81	2	6	1	7	52
1990-91	3	7	4	11	66
2000-01	3	6	6	12	19
2010-11	3	8	6	14	36
2019-20	3	7	1	8	100
2020-21	2	7	1	8	70
2021-22	2	7	1	8	86
2022-23	2	7	1	8	108

Source : Civil Aviation Department, Haryana.

SECTION—XXVI

RAINFALL STATISTICS

Data given in this section relates to district-wise average rainfall in the State.

Table 26.1—district-wise monthly actual rainfall for the year 2023.

Table 26.2—district-wise monthly actual rainfall—average of 5 years (2019-2023).

Table 26.3—district-wise annual rainfall.

Table 26.4—shows monthly average temperature of three Meteorological Centres in Haryana for the last five years.

Table 26.5— shows monthly average humidity of three Meteorological Centres in Haryana for the last five years.

RAINFALL STATISTICS
District-wise monthly actual rainfall: 2023

Table 26.1 (MM)

District	Monthly Rainfall												Annual Rainfall
	January	February	March	April	May	June	July	August	September	October	November	December	Total
1	2	3	4	5	6	7	8	9	10	11	12	13	14
Ambala	10.0	0.0	52.0	20.7	57.9	95.7	556.9	169.6	47.4	20.3	1.6	0.0	1032.1
Bhiwani	4.0	0.0	17.3	22.2	54.0	42.7	123.5	6.0	6.7	1.5	0.0	0.0	277.9
Charkhi Dadri	19.0	0.0	51.0	14.7	87.0	128.3	156.7	17.3	13.7	5.7	13.3	0.0	506.7
Faridabad	14.9	0.0	41.8	3.5	75.9	84.6	164.1	50.3	108.3	6.1	3.4	0.8	553.7
Fatehabad	8.7	0.0	14.1	8.5	56.4	47.6	110.9	10.1	20.7	8.7	2.0	0.0	287.7
Gurugram	22.1	0.0	71.4	11.0	47.1	158.8	269.2	81.1	53.9	8.0	7.8	0.1	730.5
Hisar	7.6	0.0	12.0	7.7	33.2	18.7	92.0	13.8	8.4	12.9	1.9	1.8	210.0
Jhajjar	15.8	0.0	60.8	15.9	85.9	148.6	170.1	41.5	44.7	1.3	24.7	0.0	609.3
Jind	7.7	0.0	30.1	7.6	40.6	39.2	137.9	54.7	11.9	6.3	3.7	0.0	339.7
Kaithal	8.6	0.0	50.1	15.9	28.0	33.3	240.9	22.4	96.0	9.6	4.7	0.0	509.5
Karnal	9.8	0.0	36.8	13.9	37.8	97.9	316.9	32.8	21.9	13.5	0.3	0.0	581.6
Kurukshetra	10.0	0.0	89.3	12.8	67.2	99.8	515.3	100.2	93.8	31.2	14.2	0.0	1033.8
Mahendragarh	21.3	0.0	59.5	28.8	71.3	105.2	249.7	25.8	28.8	7.7	8.5	1.5	608.1
Nuh	24.6	0.0	34.4	14.8	47.2	73.4	103.0	80.4	62.8	9.4	5.2	2.0	457.2
Palwal	8.0	0.0	47.0	5.2	46.4	65.6	156.6	46.4	58.6	2.0	1.8	0.0	437.6
Panchkula	9.2	0.0	56.6	32.0	50.6	56.0	728.0	232.8	55.6	18.8	0.0	0.0	1239.6
Panipat	11.2	0.0	37.8	29.4	33.8	50.8	325.0	38.0	22.6	7.4	3.8	0.0	559.8
Rewari	19.8	1.2	57.2	10.1	50.0	59.1	235.6	56.6	26.6	5.8	11.3	0.0	533.3
Rohtak	9.0	0.0	43.6	18.0	69.2	65.0	191.8	17.0	14.2	1.4	11.6	0.0	440.8
Sirsa	2.3	0.0	30.9	3.9	32.9	55.9	115.1	0.4	27.6	11.9	11.9	0.0	292.8
Sonipat	10.3	0.0	75.7	12.7	64.8	166.0	312.8	43.2	27.2	3.7	4.3	2.3	723.0
Yamunanagar	15.1	0.0	46.4	30.7	62.7	108.0	628.7	260.6	65.9	29.9	1.3	0.0	1249.3
Total	269.0	1.2	1015.8	340.0	1199.9	1800.2	5900.7	1401.0	917.3	223.1	137.3	8.5	13214.0

Source : Department of Land Records, Haryana.

MM : Millimetre

RAINFALL STATISTICS

District-wise monthly actual rainfall average of 5 years (2019-2023)

Table 26.2 (MM)

District	Monthly Rainfall												Annual
	January	February	March	April	May	June	July	Aug	Sep	Oct	Nov	Dec	Total
1	2	3	4	5	6	7	8	9	10	11	12	13	14
Ambala	50.9	18.2	33.9	24.5	43.7	49.6	271.4	167.4	97.7	13.0	6.4	5.6	782.3
Bhiwani	16.8	3.7	15.5	6.3	27.2	30.6	97.4	32.9	44.3	4.8	2.5	2.0	284.0
Charkhi Dadri	16.9	2.9	18.0	3.7	40.7	51.2	156.4	52.0	78.6	13.5	7.8	3.3	445.0
Faridabad	32.5	8.2	28.7	8.0	51.5	46.2	155.8	152.6	137.7	41.5	2.5	4.7	669.9
Fatehabad	15.1	5.9	16.5	4.4	23.2	43.5	162.0	55.2	95.5	7.6	5.9	1.8	436.6
Gurugram	35.6	5.9	24.7	6.2	54.6	52.0	216.8	130.4	119.4	29.4	1.9	4.7	681.6
Hisar	16.4	3.3	10.5	3.4	25.6	38.4	150.6	30.8	90.2	6.6	4.9	1.2	381.9
Jhajjar	29.1	5.7	25.8	6.7	49.8	56.5	233.3	83.0	103.0	17.5	6.0	2.8	619.2
Jind	25.6	10.0	20.4	3.6	37.6	49.1	201.7	54.2	48.6	3.5	5.5	1.6	461.4
Kaithal	32.1	12.2	28.3	7.2	37.7	40.9	210.3	61.6	66.9	6.5	7.5	3.0	514.2
Karnal	37.6	12.0	24.5	6.9	28.8	53.9	292.7	95.4	71.0	8.1	8.3	2.5	641.7
Kurukshetra	35.2	21.3	33.5	9.7	54.4	77.3	290.9	95.5	96.3	24.4	9.9	8.8	757.2
Mahendragarh	23.3	1.7	27.2	9.2	29.3	39.7	154.2	62.3	80.3	18.9	2.3	3.0	451.4
Nuh	35.8	4.2	27.0	8.3	44.2	38.6	150.4	139.8	102.2	42.6	2.3	2.8	598.2
Palwal	25.7	4.2	31.8	4.4	35.1	32.2	121.6	99.3	82.2	41.6	2.8	2.6	483.5
Panchkula	47.4	18.0	27.5	15.4	30.0	46.5	286.7	176.9	91.9	22.2	5.3	3.6	771.4
Panipat	39.8	13.1	22.1	6.8	31.0	32.4	195.0	108.5	43.2	8.9	7.1	2.2	510.1
Rewari	28.1	8.5	26.8	7.0	53.5	47.0	167.9	98.5	79.4	18.4	3.1	3.8	542.0
Rohtak	21.6	6.0	17.3	5.7	36.3	31.7	173.3	44.4	61.6	5.0	6.2	2.8	411.9
Sirsa	16.2	5.1	15.0	8.5	20.6	50.8	108.2	36.6	34.6	5.7	7.1	2.0	310.4
Sonipat	35.2	13.1	40.3	5.4	60.9	64.4	251.1	119.0	110.1	11.4	9.4	4.1	724.4
Yamunanagar	63.7	19.5	30.1	15.6	49.4	57.1	352.0	219.8	102.2	23.9	5.8	8.2	947.3
Total	680.6	202.7	545.4	176.9	865.1	1029.6	4399.7	2116.1	1836.9	375	120.5	77.1	12425.6

Source : Department of Land Records, Haryana.

MM : Millimetre

RAINFALL STATISTICS

District-wise annual rainfall in centimetre

Table 26.3 (CM)

District	1966	1970	1980	1990	2000	2010	2015	2019	2020	2021	2022	2023
1	2	3	4	5	6	7	8	9	10	11	12	13
Ambala	69.11	113.52	96.7	156.1	93.1	117.2	116.1	81.0	91.5	54.7	72.7	103.2
Bhiwani	*	*	30.1	49.7	18.7	45.8	28.1	24.9	36.1	35.6	25.0	27.8
Charkhi Dadri	*	*	*	*	*	*	*	28.1	58.1	61.5	56.5	50.7
Faridabad	*	*	52.8	63.9	37.7	67.2	70.7	52.0	63.8	84.7	68.9	55.4
Fatehabad	*	*	*	*	9.5	42.6	19.4	21.4	35.8	59.8	69.3	28.8
Gurugram	57.34	56.35	54.1	56.6	36.3	101.9	43	39.3	53.9	87.4	83.4	73.1
Hisar	41.98	42.07	29.3	41.7	9.5	33	19.5	17.5	41.9	62.1	58.7	21.0
Jhajjar	*	*	*	*	36	53.2	50.4	24.3	39.1	97.4	77.2	60.9
Jind	42.84	41.55	31.8	47.9	35	71.2	44.3	27.4	52.3	62.2	64.7	34.0
Kaithal	*	*	*	90.8	36.5	56.7	34.5	29.3	53.3	69.7	39.9	51.0
Karnal	54.22	56.6	83.5	88.5	47.1	58.2	64.7	52.6	76.2	64.3	67.9	58.2
Kurukshetra	*	*	60	55.9	45.7	67.1	45.7	69.9	65.7	72.6	60.2	103.4
Mahendragarh	44.49	69.37	54.6	55.6	28.6	70.4	36.7	23.1	54.4	65.9	45.2	60.8
Nuh	*	*	*	*	*	88.9	70.1	40.1	56.2	75.5	77.1	45.7
Palwal	*	*	*	*	*	71.5	40.5	32.8	53.4	61.5	52.5	43.8
Panchkula	*	*	*	*	134.1	114.2	66.7	48.5	107.6	57.9	106.0	124.0
Panipat	*	*	*	53.7	40.2	88	60.2	28.3	62.4	60.0	56.1	56.0
Rewari	*	*	*	54.1	26.2	70.1	44.2	38.8	44.8	83.3	47.2	53.3
Rohtak	65.49	54.32	46.9	55.1	43.8	47.4	30.9	17.0	50.0	63.4	54.9	44.1
Sirsa	*	*	21.3	46.2	18.5	33.3	35.2	25.5	31.8	25.2	32.4	29.3
Sonipat	*	*	101.4	69.4	53.8	71.8	60.7	35.5	55.6	110.3	68.1	72.3
Yamunanagar	*	*	*	145.6	113.4	138.4	91.9	85.3	92.3	76.9	92.6	124.9

Source : Department of Land Records, Haryana.

* : Information included in the old districts.

CM : Centimetre

Monthly average temperature of three Meteorological Centre in Haryana for the last five years

Table 26.4 (degree celsius)

Centers Name/ Years	January		February		March		April		May		June		July		August		September		October		November		December	
	Min.	Max.	Min.	Max.	Min.	Max.	Min.	Max.	Min.	Max.	Min.	Max.	Min.	Max.	Min.	Max.	Min.	Max.	Min.	Max.	Min.	Max.	Min.	Max.
1	2	3	4	5	6	7	8	9	10	11	12	13	14	15	16	17	18	19	20	21	22	23	24	25
2018	6.3	19.6	9.7	24.5	14.6	30.9	19.9	36.3	23.8	40.0	27.0	38.0	26.4	34.6	26.8	34.0	23.6	32.7	16.9	32.1	12.4	27.5	6.1	21.5
2019	6.5	19.3	9.6	20.8	12.4	26.0	19.6	36.1	22.3	39.1	26.1	40.1	25.8	34.7	25.5	34.1	25.0	34.3	18.4	31.8	13.6	26.9	7.0	16.9
2020	6.3	16.8	8.5	22.2	13.1	26.0	17.9	33.8	22.2	38.0	25.6	37.3	25.8	34.9	25.9	34.1	24.5	35.4	16.4	34.0	10.3	26.3	6.6	20.7
2021	6.8	17.3	9.5	24.7	14.6	30.7	17.4	36.1	22.4	36.8	25.5	37.6	27.0	35.5	26.5	34.3	24.9	32.4	19.4	32.0	10.8	27.5	7.4	21.5
2022	8.1	16.1	8.9	22.1	15.8	31.8	20.9	40.0	25.0	39.2	26.2	39.7	26.6	34.3	26.4	34.3	24.6	33.4	18.8	31.6	12.6	27.3	7.9	20.6
Ambala	9.5	16.3	9.9	21.7	17.7	31.7	23.1	39.2	25.6	38.2	26.9	39.3	26.3	34.6	26.7	34.7	24.6	33.2	19.7	31.4	14.2	27.0	9.3	20.6
Hisar	6.8	16.7	8.5	23.6	15.5	33.0	19.9	41.1	24.8	42.0	26.3	41.4	26.6	35.1	26.5	34.8	24.9	34.9	17.9	32.1	11.5	27.8	6.3	20.7
Karnal	8.1	15.3	8.3	21.0	14.3	30.6	19.6	39.6	24.5	37.3	25.5	38.4	26.8	33.3	26.1	33.3	24.3	32.2	18.7	31.2	12.1	27.2	8.0	20.4

Source: India Meteorological Department, Govt.of India, Chandigarh

Monthly average humidity of three Meteorological Centre in Haryana for the last five years (8.30 IST/0300UTC, 17.30 IST/1200UTC)

Table 26.5 (percentage)

Centers Name/ Years	January		February		March		April		May		June		July		August		September		October		November		December	
1	2	3	4	5	6	7	8	9	10	11	12	13	14	15	16	17	18	19	20	21	22	23	24	25
Time	8.30	17.30	8.30	17.30	8.30	17.30	8.30	17.30	8.30	17.30	8.30	17.30	8.30	17.30	8.30	17.30	8.30	17.30	8.30	17.30	8.30	17.30	8.30	17.30
2018	94.3	41.3	88.0	32.0	74.7	25.7	55.7	20.7	46.0	16.3	67.7	31.0	83.7	45.7	84.3	46.0	87.0	44.3	82.7	32.3	87.3	37.7	95.0	41.7
2019	93.0	41.7	92.3	41.3	81.0	31.0	37.3	18.7	31.7	15.7	36.3	21.3	24.7	20.3	53.7	42.7	54.7	42.3	54.7	37.0	54.3	37.7	61.7	49.3
2020	62.0	47.3	57.7	35.7	55.3	36.3	40.0	23.7	33.7	19.0	0.0	0.0	28.3	23.0	29.7	25.3	52.7	40.3	0.0	0.0	56.0	37.0	61.3	44.0
2021	96.0	48.3	92.3	35.7	74.0	25.3	45.3	15.7	58.0	22.3	66.0	15.0	79.0	22.3	83.7	24.0	86.7	48.7	81.7	19.0	85.0	17.3	91.3	41.3
2022	94.3	50.0	89.0	18.0	78.0	26.0	42.0	12.7	55.3	20.7	56.7	23.0	84.7	46.7	82.3	43.3	86.3	43.7	84.3	37.3	84.7	36.3	91.7	44.0
Ambala	92	77	87	54	74	40	45	19	54	34	57	35	84	69	81	65	86	69	81	56	81	54	89	65
Hisar	95	73	88	-	76	38	39	19	50	28	52	34	82	71	79	65	80	62	84	56	88	55	93	67
Karnal	96	-	92	-	84	-	42	-	62	-	61	-	88	-	87	-	93	-	88	-	85	-	93	-

Source : India Meteorological Department, Govt.of India, Chandigarh
- : Not available

Note :17.30 IST/1200 UTC Relative humidity data of Karnal Centre are not available for last five years.

SECTION XXVII

PUBLIC FINANCE

This section contains data on Public Finance of Haryana Government. Relevant figures in this section have been taken from the Haryana Government Budget Documents.

Tables 27.1 to 27.4— presents revenue receipts and revenue expenditure of Haryana Government.

Table 27.5—shows capital receipts of Haryana Government.

Table 27.6—shows capital expenditure of Haryana Government.

Tables 27.7 to 27.8—presents public accounts of Haryana Government (receipts and disbursement).

Table 27.9—shows financial position of Haryana Government.

Table 27.10—shows the purpose classification of budgetary expenditure of Administrative Departments of Haryana Government.

Table 27.11—shows the economic classification of Haryana Government budgetary expenditure.

PUBLIC FINANCE
Tax Revenue of Haryana Government

Table 27.1 (₹ crore)

Item	2020-21	2021-22	2022-23 (Revised Estimates)	2023-24 (Budget Estimates)
1	2	3	4	5
(A) State's Own Tax Revenue(1 to 4)	46265.80	53377.16	65336.30	75716.50
	(87.79)	(84.59)	(86.29)	(87.15)
1. Taxes on Agricultural Income	0.00	0.00	0.00	0.00
	(0.00)	(0.00)	(0.00)	(0.00)
2. Taxes on Property and Capital Transactions (i to ii)	5173.61	7619.67	10675.00	12575.00
	(9.82)	(12.08)	(14.09)	(14.47)
(i) Stamps and Registration	5157.01	7598.38	10650.00	12550.00
	(9.79)	(12.05)	(14.06)	(14.44)
(ii) Land Revenue	16.60	21.29	25.00	25.00
	(0.03)	(0.03)	(0.03)	(0.03)
3. Taxes on Commodities and Services (i to viii)	18504.40	22835.35	26161.30	29661.50
	(35.11)	(36.18)	(34.56)	(34.14)
(i) Sales Tax	8660.17	11220.71	11500.00	12950.00
	(16.43)	(17.78)	(15.19)	(14.90)
(ii) State Excise	6864.42	7933.42	10000.00	11500.00
	(13.03)	(12.57)	(13.21)	(13.23)
(iii) Taxes on Vehicles	2495.08	3264.61	4200.00	4700.00
	(4.73)	(5.17)	(5.56)	(5.41)
(iv) Taxes on Goods and Passengers	3.74	5.94	5.00	5.00
	(0.01)	(0.01)	(0.01)	(0.01)
(v) Taxes and Duties on Electricity	476.07	404.36	450.00	500.00
	(0.90)	(0.64)	(0.59)	(0.58)
(vi) Entertainment Tax	0.00	2.3	6.5	6.5
	(0.00)	(0.00)	(0.01)	(0.01)
(vii) Receipts under the Sugar Cane (Regulations Supply and Purchase Control)	4.46	5.83	4.10	4.20
	(0.01)	(0.01)	(0.00)	(0.00)
(viii) Other Receipts	0.46	(-)1.85	(-)4.3	(-)4.2
	(0.00)	(0.00)	(-)0.01	(0.00)
4. State Goods and Service Tax (SGST)	22587.79	22922.15	28500.00	33480.00
	(42.86)	(36.33)	(37.64)	(38.54)
(B) Share in Central Taxes (1 to 10)	6437.59	9722.16	10378.00	11164.4
	(12.21)	(15.41)	(13.71)	(12.85)
1. Taxes on Income other than Corporation Tax	1996.13	2874.79	3241.11	3476.39
	(3.79)	(4.56)	(4.28)	(4.00)
2. Union Excise Duties	215.83	390.43	145.82	148.33
	(0.41)	(0.62)	(0.19)	(0.17)
3. Corporation Tax	1946.54	2846.17	3333.07	3573.35
	(3.69)	(4.51)	(4.40)	(4.11)
4. Tax on Wealth	0.00	10.39	(-)0.10	(-)0.09
	(0.00)	(0.02)	(0.00)	(0.00)
5. Customs	338.27	709.48	336.52	354.16
	(0.64)	(1.12)	(0.45)	(0.41)
6. Service Tax	28.52	127.53	4.44	2.24
	(0.05)	(0.20)	(0.01)	(0.00)
7. Other Taxes on Income & Expenditure	4.84	0.20	0.00	0.00
	(0.01)	(0.01)	(0.00)	(0.00)
8. Central Goods and Service Tax (CGST)	1907.46	2763.35	3317.14	3610.05
	(3.62)	(4.38)	(4.38)	(4.16)
9. Integrated Goods and Service Tax (IGST)	0.00	0.00	0.00	0.00
	(0.00)	(0.00)	(0.00)	(0.00)
10. Others*	0.00	0.00	0.00	0.00
	(0.00)	(0.00)	(0.00)	(0.00)
Total Tax Revenue (A+B)	52703.39	63099.32	75714.30	86880.93
	(100.00)	(100.00)	(100.00)	(100.00)

Source : Department of Economic and Statistical Affairs, Haryana.
Note : Figures in brackets are percentage to total tax revenue.
* : Net proceeds assigned to State by the Centre given under the head-other Taxes and Duties on Commodities and Services included in share in central taxes instead of State's own tax revenue.

PUBLIC FINANCE

Non-Tax Revenue of Haryana Government

Table 27.2 (₹ crore)

Item	2020-21	2021-22	2022-23 (Revised Estimates)	2023-24 (Budget Estimates)
1	2	3	4	5
(C) State's Own Non-Tax Revenue (1 to 5)	6961.49	7394.13	10954.30	12651.01
	(36.24)	(49.32)	(51.46)	(56.88)
1. Interest Receipts (i to iv)	1561.73	1378.23	2122.97	2150.15
	(8.13)	(9.20)	(9.97)	(9.67)
(i) Departmental Commercial Undertakings	1336.87	1211.03	1780.17	1764.17
	(6.96)	(8.08)	(8.36)	(7.93)
(ii) Public Sector and Other Undertakings	30.74	11.85	8.10	10.10
	(0.16)	(0.08)	(0.04)	(0.05)
(iii) Realised on Investment of Cash Balances	29.49	25.45	140.00	150.00
	(0.15)	(0.17)	(0.66)	(0.67)
(iv) Others	164.63	129.90	194.70	225.88
	(0.86)	(0.87)	(0.91)	(1.02)
2. Dividends and Profits	163.14	1007.59	460.56	500.00
	(0.85)	(6.72)	(2.16)	(2.25)
3. General Services	337.11	621.54	546.50	763.50
	(1.75)	(4.15)	(2.57)	(3.43)
4. Social Services (i to vii)	2948.23	1865.86	3088.65	4717.15
	(15.35)	(12.45)	(14.51)	(21.21)
(i) Education, Sports, Art & Culture	595.47	220.11	700.82	898.22
	(3.10)	(1.47)	(3.29)	(4.04)
(ii) Medical and Public Health	197.19	221.86	486.33	646.63
	(1.03)	(1.48)	(2.28)	(2.91)
(iii) Water Supply & Sanitation	69.68	58.80	90.00	100.00
	(0.36)	(0.39)	(0.43)	(0.45)
(iv) Urban Development	1953.92	1240.74	1650.00	2900.00
	(10.17)	(8.28)	(7.75)	(13.04)
(v) Labour and Employment	41.84	42.93	59.00	65.00
	(0.22)	(0.29)	(0.28)	(0.29)
(vi) Social Security and Welfare	78.66	67.74	85.00	85.00
	(0.41)	(0.45)	(0.40)	(0.38)
(vii) Others	11.47	13.66	17.50	22.40
	(0.06)	(0.09)	(0.08)	(0.10)

PUBLIC FINANCE

Non-Tax Revenue of Haryana Government

Table 27.2 (Concld.) (₹ crore)

Item	2020-21	2021-22	2022-23 (Revised Estimates)	2023-24 (Budget Estimates)
1	2	3	4	5
5. Economic Services (i to xii)	1951.28	2520.91	4735.61	4520.21
	(10.16)	(16.81)	(22.25)	(20.32)
(i) Crop Husbandry	25.78	22.61	15.40	17.00
	(0.13)	(0.15)	(0.07)	(0.08)
(ii) Animal Husbandry	4.03	5.41	5.00	5.00
	(0.02)	(0.04)	(0.02)	(0.02)
(iii) Forestry and Wild Life	19.97	16.73	25.00	25.00
	(0.10)	(0.11)	(0.12)	(0.11)
(iv) Co-operation	9.67	10.43	11.00	12.00
	(0.05)	(0.07)	(0.05)	(0.05)
(v) Other Rural Development Programmes	8.47	12.04	1550.00	17.00
	(0.04)	(0.08)	(7.28)	(0.08)
(vi) Major, Medium and Minor Irrigation	209.67	232.20	250.00	335.00
	(1.09)	(1.54)	(1.18)	(1.51)
(vii) Industries and Village and Small Industries	1.42	1.59	20.00	25.50
	(0.01)	(0.01)	(0.09)	(0.11)
(viii) Non-Ferrous, Mining and Metallurgical Industries	1020.95	837.77	1100.00	1450.00
	(5.32)	(5.59)	(5.17)	(6.52)
(ix) Power	0.00	0.00	0.00	0.00
	(0.00)	(0.00)	(0.00)	(0.00)
(x) Roads and Bridges	27.87	73.59	80.00	100.00
	(0.15)	(0.49)	(0.38)	(0.45)
(xi) Road Transport	585.38	1077.43	1600.00	2450.00
	(3.05)	(7.19)	(7.52)	(11.01)
(xii) Others	38.07	231.11	79.21	83.71
	(0.20)	(1.54)	(0.37)	(0.38)
(D) Grant-in-Aid from Central Government (1 to 3)	12248.13	7598.24	10333.88	9590.48
	(63.76)	(50.68)	(48.54)	(43.12)
1. Centrally Sponsored Schemes	3135.19	3332.31	4958.40	6066.60
	(16.32)	(22.23)	(23.29)	(27.28)
2.Finance Commission Grants	2364.01	1192.04	3378.07	3372.68
	(12.31)	(7.95)	(15.87)	(15.16)
3.Other Transfers/Grants	6748.96	3073.89	1997.41	151.20
	(35.13)	(20.50)	(9.38)	(0.68)
Total Non-Tax Revenue (C+D)	19209.62	14992.38	21288.18	22241.49
	(100.00)	(100.00)	(100.00)	(100.00)
Total Tax Revenue (From Table 25.1)	52703.39	63099.32	75714.30	86880.93
Total Revenue Receipts	71913.01	78091.70	97002.48	109122.42

Source : Department of Economic and Statistical Affairs, Haryana.

Note : Figures in brackets are percentage to total non-tax revenue.

PUBLIC FINANCE
Developmental Revenue Expenditure of Haryana Government

Table 27.3 (₹ crore)

Item	2020-21	2021-22	2022-23 (Revised Estimates)	2023-24 (Budget Estimates)
	2	3	4	5
(A) Social Services (1 to 14)	**36163.96**	**40927.67**	**46696.29**	**49327.62**
	(65.50)	(67.67)	(66.15)	(61.79)
1. General Education	13323.12	14483.90	17987.60	18755.28
	(24.13)	(23.95)	(25.48)	(23.49)
2. Technical Education	562.31	636.84	429.03	408.19
	(1.02)	(1.05)	(0.61)	(0.51)
3. Art and Culture	22.84	25.50	66.43	61.48
	(0.04)	(0.04)	(0.09)	(0.06)
4. Sports and Youth Services	121.20	266.19	439.00	452.84
	(0.22)	(0.44)	(0.62)	(0.57)
5. Medical & Public Health	4857.12	5763.24	6211.99	6757.76
	(8.80)	(9.53)	(8.80)	(8.47)
6. Family Welfare	223.93	238.59	265.99	300.21
	(0.41)	(0.39)	(0.38)	(0.38)
7. Water Supply and Sanitation	2230.01	1856.25	2506.27	2376.25
	(4.04)	(3.07)	(3.55)	(2.98)
8. Urban Development	3616.71	4679.28	4076.77	4399.21
	(6.55)	(7.74)	(5.78)	(5.51)
9. Welfare of SC, ST and Other Backward Classes	376.01	396.06	723.44	974.49
	(0.68)	(0.65)	(1.02)	(1.22)
10. Housing	68.07	244.54	452.24	430.65
	(0.12)	(0.40)	(0.64)	(0.54)
11. Labour and Employment	935.17	1328.36	1491.22	1636.50
	(1.69)	(2.20)	(2.11)	(2.05)
12. Social Security and Welfare	8752.03	9750.56	10453.84	10959.30
	(15.85)	(16.12)	(14.81)	(13.73)
13. Relief on Account of Natural Calamities	695.77	754.59	744.89	740.02
	(1.26)	(1.25)	(1.06)	(0.93)
14. Others	379.67	503.78	847.58	1075.44
	(0.69)	(0.84)	(1.20)	(1.35)

PUBLIC FINANCE

Developmental Revenue Expenditure of Haryana Government

Table 27.3 (Concld.) (₹ crore)

Item	2020-21	2021-22	2022-23 (Revised Estimates)	2023-24 (Budget Estimates)
1	2	3	4	5
(B) Economic Services (1 to 11)	**19048.47**	**19549.46**	**23894.97**	**30499.05**
	(34.50)	(32.33)	(33.85)	(38.21)
1. General Economic Services	116.76	184.63	147.79	161.49
	(0.21)	(0.31)	(0.21)	(0.20)
2. Agriculture and Allied Services (i to x)	4205.56	4790.92	6031.66	7035.97
	(7.62)	(7.92)	(8.54)	(8.81)
(i) Crop Husbandry	1772.37	1965.03	2724.07	2973.84
	(3.21)	(3.25)	(3.86)	(3.73)
(ii) Soil and Water Conservation	108.69	97.09	158.63	174.77
	(0.20)	(0.16)	(0.22)	(0.22)
(iii) Animal Husbandry	864.61	895.79	1039.77	1453.36
	(1.57)	(1.48)	(1.47)	(1.82)
(iv) Dairy Development	0.55	0.45	0.67	0.85
	(0.00)	(0.00)	(0.00)	(0.00)
(v) Fisheries	59.95	66.90	136.68	247.99
	(0.11)	(0.12)	(0.20)	(0.31)
(vi) Forestry and Wild Life	251.38	360.71	454.18	580.71
	(0.45)	(0.60)	(0.64)	(0.73)
(vii) Food, Storage and Warehousing	324.07	382.88	501.20	889.86
	(0.59)	(0.63)	(0.71)	(1.11)
(viii) Agriculture Research and Education	481.96	573.00	142.88	0.02
	(0.87)	(0.95)	(0.20)	(0.00)
(ix) Co-operation	340.58	447.25	871.39	712.22
	(0.62)	(0.75)	(1.24)	(0.89)
(x) Other Agricultural Programmes	1.40	1.81	2.18	2.36
	(0.00)	(0.00)	(0.00)	(0.00)
3. Rural Development	4498.67	1985.44	3417.88	6087.79
	(8.15)	(3.28)	(4.84)	(7.63)
4. Irrigation and Flood Control	1574.44	2044.79	2706.58	3097.62
	(2.85)	(3.38)	(3.83)	(3.88)
5. Energy	5788.32	7130.30	7179.76	7671.81
	(10.48)	(11.79)	(10.17)	(9.61)
6. Industries, Village and Small Industries	286.20	347.30	741.83	1702.32
	(0.52)	(0.57)	(1.05)	(2.13)
7. Non-Ferrous Mining and Metallurgical Industries	104.39	109.91	110.59	131.93
	(0.19)	(0.18)	(0.16)	(0.17)
8. Civil Aviation	5.51	7.07	11.17	23.94
	(0.01)	(0.01)	(0.02)	(0.03)
9. Science, Technology and Environment	31.83	20.35	45.02	76.91
	(0.05)	(0.03)	(0.06)	(0.10)
10. Roads & Bridges	814.71	866.40	922.81	1530.81
	(1.48)	(1.43)	(1.31)	(1.92)
11. Road Transport	1622.08	2062.34	2579.89	2978.46
	(2.94)	(3.41)	(3.66)	(3.73)
Total Developmental Revenue Expenditure (A+B)	**55212.43**	**60477.13**	**70591.26**	**79826.67**
	(100.00)	**(100.00)**	**(100.00)**	**(100.00)**

Source : Department of Economic and Statistical Affairs, Haryana.

Note : Figures in brackets are percentage to the total developmental revenue expenditure.

PUBLIC FINANCE

Non-Developmental Revenue Expenditure of Haryana Government

Table 27.4 (₹ crore)

Item	2020-21	2021-22	2022-23 (Revised Estimates)	2023-24 (Budget Estimates)
1	2	3	4	5
1. Organs of State	1049.84	1194.49	1573.03	1853.75
	(3.02)	(3.15)	(3.54)	(4.01)
2. Fiscal Services	610.33	647.84	716.56	996.17
	(1.76)	(1.71)	(1.61)	(2.15)
3. Interest Payment and Servicing of Debt (A+B)	17114.67	18861.60	21289.02	21549.90
	(49.27)	(49.71)	(47.94)	(46.61)
(A) Appropriation for Reduction Avoidance of Debt	0.00	500.00	300.00	300.00
	(0.00)	(1.32)	(0.68)	(0.65)
(B) Interest Payments (i to iv)	17114.67	18361.60	20989.02	21249.90
	(49.27)	(48.39)	(47.26)	(45.95)
(i) Interest on Loans from the Central Govt.	73.87	186.71	68.10	65.80
	(0.21)	(0.49)	(0.15)	(0.14)
(ii) Interest on Internal Debt (a to d)	15483.28	16583.09	18950.13	19241.82
	(44.58)	(43.70)	(42.67)	(41.61)
(a) Interest on Market Loans	11545.40	13013.24	15470.00	16102.00
	(33.24)	(34.29)	(34.83)	(34.82)
(b) Interest on Spl. Securities issued to NSS Fund of GOI by State Govt.	902.03	809.28	710.00	615.00
	(2.60)	(2.13)	(1.60)	(1.33)
(c) Interest on Ways and Means Advances from R.B.I.	1.31	0.00	12.00	10.00
	(0.00)	(0.00)	(0.03)	(0.02)
(d) Others	3034.54	2760.57	2758.13	2514.82
	(8.74)	(7.27)	(6.21)	(5.44)
(iii) Interest on Small Savings Provident Funds, etc.	1225.86	1262.24	1328.50	1378.55
	(3.53)	(3.33)	(2.99)	(2.98)
(iv) Others	331.66	329.57	642.29	563.73
	(0.95)	(0.87)	(1.45)	(1.22)
4. Administrative Services (i to v)	5862.75	6624.99	7986.96	8643.60
	(16.88)	(17.46)	(17.98)	(18.68)
(i) District Administration	256.88	300.12	354.45	469.27
	(0.74)	(0.79)	(0.80)	(1.01)
(ii) Police	4618.91	5065.07	6047.24	6244.52
	(13.30)	(13.35)	(13.62)	(13.50)
(iii) Public Works	207.08	281.68	210.23	436.39
	(0.60)	(0.74)	(0.47)	(0.94)
(iv) Secretariat General Services	166.41	220.70	320.16	374.20
	(0.48)	(0.58)	(0.72)	(0.81)
(v) Others	613.47	757.42	1054.89	1119.22
	(1.76)	(2.00)	(2.37)	(2.42)
5. Pensions and Miscellaneous General Services	10096.58	10618.99	12850.71	13201.37
	(29.07)	(27.98)	(28.93)	(28.55)
I. Total Non-Developmental Revenue Expenditure	**34734.17**	**37947.91**	**44416.28**	**46244.79**
	(100.00)	**(100.00)**	**(100.00)**	**(100.00)**
II. Total Developmental Revenue Expenditure (From Table No. 25.3)	**55212.43**	**60477.13**	**70591.26**	**79826.66**
III. Compensation and Assignments to Local Bodies and Panchayati Raj Institutions	**0.00**	**0.00**	**0.00**	**0.00**
Total Revenue Expenditure (I+II+III)	**89946.60**	**98425.04**	**115007.54**	**126071.45**

Source : Department of Economic and Statistical Affairs, Haryana.

Note : Figures in brackets are percentage to the total non-developmental revenue expenditure.

PUBLIC FINANCE

Capital Receipts of Haryana Government

Table 27.5 (₹ crore)

Item	2020-21	2021-22	2022-23 (Revised Estimates)	2023-24 (Budget Estimates)
1	2	3	4	5
1. Recoveries of Loans	431.95	500.24	742.56	1132.80
	(1.68)	(2.00)	(2.09)	(2.86)
2. Misc. Capital Receipts	62.97	67.15	2000.00	5200.00
	(0.25)	(0.27)	(5.64)	(13.13)
3. Borrowings and Other Liabilities	25134.07	24384.00	32727.17	33274.38
	(98.07)	(97.73)	(92.27)	(84.01)
Total	25628.99	24951.39	35469.73	39607.18
	(100.00)	(100.00)	(100.00)	(100.00)

Source : Department of Economic and Statistical Affairs, Haryana.

Note : Figures in brackets are percentage to total.

PUBLIC FINANCE

Capital Expenditure of Haryana Government

Table 27.6 (₹ crore)

Item	2020-21	2021-22	2022-23 (Revised Estimates)	2023-24 (Budget Estimates)
1	2	3	4	5
I Capital Outlay (A+B)	5869.70	11045.56	14645.62	18460.23
	(77.28)	(91.88)	(76.68)	(81.48)
(A) Developmental (a+b)	5482.09	10483.49	13944.61	16483.78
	(72.18)	(87.20)	(73.01)	(72.76)
(a) Social Services (1 to 10)	2986.12	5471.24	5228.67	6796.85
	(39.32)	(45.51)	(27.37)	(30.00)
1. Education, Sports, Art and Culture	409.32	578.60	523.01	510.00
	(5.39)	(4.81)	(2.74)	(2.25)
2. Medical & Public Health	766.37	895.70	1542.34	1658.60
	(10.09)	(7.45)	(8.07)	(7.32)
3. Water Supply & Sanitation	944.12	1693.09	1781.80	2600.30
	(12.43)	(14.08)	(9.33)	(11.48)
4. Housing	86.09	103.41	75.80	165.00
	(1.13)	(0.86)	(0.40)	(0.73)
5. Urban Development	564.29	2015.28	1050.00	1300.04
	(7.43)	(16.76)	(5.50)	(5.74)
6. Information and Publicity	80.00	78.05	25.02	166.00
	(1.05)	(0.65)	(0.13)	(0.73)
7. Welfare of SC/ST & other Backward Classes	0.48	0.00	8.31	8.31
	(0.01)	(0.00)	(0.04)	(0.04)
8. Social Security and Welfare	64.55	62.02	153.86	172.00
	(0.85)	(0.52)	(0.81)	(0.76)
9. Other Social Services	70.90	45.09	68.52	216.60
	(0.94)	(0.38)	(0.36)	(0.96)
10. Family Welfare	0.00	0.00	0.00	0.00
	(0.00)	(0.00)	(0.00)	(0.00)
(b) Economic Services (1 to 9)	2495.97	5012.25	8715.94	9686.93
	(32.86)	(41.69)	(45.63)	(42.76)
1. General Economic Services	136.79	270.64	341.88	349.50
	(1.80)	(2.25)	(1.79)	(1.54)
2. Agriculture and Allied Services (i to vii)	(-)1074.79	77.12	850.02	1670.74
	(-) 14.15	(0.64)	(4.45)	(7.37)
(i) Crop Husbandry	1.77	2.23	34.92	519.01
	(0.02)	(0.02)	(0.18)	(2.29)
(ii) Food Storage and Warehousing	(-)1243.04	(-)148.59	(-)187.70	(-)277.59
	(-) 16.36	(-)1.24	(-) 0.98	(-) 1.23
(iii) Co-operation	59.42	112.12	142.80	135.85
	(0.78)	(0.93)	(0.75)	(0.60)
(iv) Fisheries	0.00	0.00	0.00	2.00
	(0.00)	(0.00)	(0.00)	(0.01)
(v) Forestry & Wild Life	0.00	0.00	0.00	0.05
	(0.00)	(0.00)	(0.00)	(0.00)
(vi) Animal Husbandry	10.00	11.32	30.00	110.05
	(0.13)	(0.09)	(0.62)	(0.49)
(vii) Other Rural Development Programme	97.06	100.04	830.00	1181.37
	(1.28)	(0.83)	(4.35)	(5.21)
3. Irrigation and Flood Control	1365.75	1807.54	2465.05	3574.01
	(17.98)	(15.04)	(12.91)	(15.78)
4. Energy/Power Projects	527.09	0.06	8.20	592.51
	(6.94)	(0.00)	(0.04)	(2.62)
5. Industries and Minerals	4.79	22.68	188.71	45.24
	(0.06)	(0.19)	(0.99)	(0.20)
6. Civil Aviation	93.77	208.08	490.30	670.35
	(1.24)	(1.73)	(2.57)	(2.96)

PUBLIC FINANCE
Capital Expenditure of Haryana Government

Table 27.6 (Concld.) (₹ crore)

Item	2020-21	2021-22	2022-23 (Revised Estimates)	2023-24 (Budget Estimates)
1	2	3	4	5
7. Roads & Bridges	1372.03	2618.85	3890.22	2405.00
	(18.06)	(21.78)	(20.37)	(10.62)
8. Road Transport	47.54	(-)3.06	461.56	304.55
	(0.63)	-(0.03)	(2.42)	(1.34)
9. Other Scientific and Environment Research	23.00	10.35	20.00	75.03
	(0.30)	(0.09)	(0.10)	(0.33)
(B) Non-Developmental (General Services)	387.61	562.07	701.01	1976.46
	(5.10)	(4.68)	(3.67)	(8.72)
II Loans & Advances (C+D)	925.70	976.14	4454.98	4195.91
	(12.19)	(8.12)	(23.32)	(18.52)
(C) Developmental (a+b)	728.38	881.43	4314.98	4030.91
	(9.59)	(7.33)	(22.59)	(17.79)
(a) Social Services (i to v)	4.38	3.76	2538.19	1962.80
	(0.06)	(0.03)	(13.29)	(8.66)
(i) Education, Sports, Art and Culture	0.00	0.00	685.78	983.80
	(0.00)	(0.00)	(3.59)	(4.34)
(ii) Medical and Public Health	0.00	0.00	22.50	905.99
	(0.00)	(0.00)	(0.12)	(3.99)
(iii) Loans to Govt. Servant for Housing	4.38	3.76	10.00	58.00
	(0.06)	(0.03)	(0.05)	(0.26)
(iv) Urban Development	0.00	0.00	182.98	15.01
	(0.00)	(0.00)	(0.96)	(0.07)
(v) Welfare of SC/ST and other Backward Classes	0.00	0.00	1636.93	0.00
	(0.00)	(0.00)	(8.57)	(0.00)
(b) Economic Services (i to v)	724.00	877.67	1776.79	2068.11
	(9.53)	(7.30)	(9.30)	(9.13)
(i) Agriculture & Allied Activities	97.83	171.81	1018.33	1239.11
	(1.29)	(1.43)	(5.33)	(5.47)
(ii) Rural Development	90.11	34.79	70.73	99.00
	(1.18)	(0.29)	(0.37)	(0.44)
(iii) Energy/Power Projects	56.16	10.30	5.00	0.00
	(0.74)	(0.09)	(0.03)	(0.00)
(iv) Industry and Minerals	479.90	650.87	682.73	730.00
	(6.32)	(5.41)	(3.57)	(3.22)
(v) Road Transport	0.00	0.00	0.00	0.00
	(0.00)	(0.00)	(0.00)	(0.00)
(D) Non Developmental (Loan to Govt. Servant other than Housing)	197.32	94.71	140.00	165.00
	(2.60)	(0.79)	(0.73)	(0.73)
III Appropriation to Contingency Fund	800.00	0.00	0.00	0.00
	(10.53)	(0.00)	(0.00)	(0.00)
Total Capital Expenditure (I + II + III)	7595.40	12021.70	19100.60	22656.14
	(100.00)	(100.00)	(100.00)	(100.00)

Source : Department of Economic and Statistical Affairs, Haryana.

Note : Figures in brackets are percentage to the total capital expenditure.

PUBLIC FINANCE

Public Accounts of Haryana Government (Receipts)

Table 27.7 (₹ crore)

Item	2020-21	2021-22	2022-23 (Revised Estimates)	2023-24 (Budget Estimates)
1	2	3	4	5
Public Accounts				
(1) Small Savings Provident Funds etc.	3604.79	3569.29	3753.75	3814.10
	(2.63)	(2.50)	(2.31)	(2.26)
(2) Reserve Fund	2858.61	1668.69	1940.79	1667.81
	(2.09)	(1.17)	(1.20)	(0.99)
(3) Deposits and Advances	37408.58	38077.43	51370.60	54121.50
	(27.28)	(26.68)	(31.66)	(32.12)
(4) Suspense and Miscellaneous	84455.60	88403.94	95840.20	99400.50
	(61.59)	(61.95)	(59.07)	(58.98)
(5) Remittances	8795.19	10992.28	9355.00	9517.00
	(6.41)	(7.70)	(5.76)	(5.65)
Total (1 to 5)	137122.77	142711.64	162260.34	168520.91
	(100.00)	(100.00)	(100.00)	(100.00)

Source : Department of Economic and Statistical Affairs, Haryana.

Note : Figures in brackets are percentage to total.

Public Accounts of Haryana Government (Disbursement)

Table 27.8 (₹ crore)

Item	2020-21	2021-22	2022-23 (Revised Estimates)	2023-24 (Budget Estimates)
1	2	3	4	5
Public Accounts				
(1) Small Savings Provident Funds etc.	2570.34	3171.76	2643.19	2795.15
	(1.95)	(2.26)	(1.67)	(1.69)
(2) Reserve Fund	2263.70	1315.76	1721.23	1418.28
	(1.72)	(0.94)	(1.09)	(0.87)
(3) Deposits and Advances	35858.82	35824.04	50103.40	54343.50
	(27.25)	(25.50)	(31.68)	(32.90)
(4) Suspense and Miscellaneous	82125.42	89172.17	94360.10	97055.45
	(62.42)	(63.48)	(59.66)	(58.76)
(5) Remittances	8756.09	10990.53	9340.18	9548.19
	(6.66)	(7.82)	(5.90)	(5.78)
Total (1 to 5)	131574.37	140474.27	158168.10	165160.57
	(100.00)	(100.00)	(100.00)	(100.00)

Source : Department of Economic and Statistical Affairs, Haryana.

Note : Figures in brackets are percentage to total.

PUBLIC FINANCE

Financial Position of Haryana Government

Table 27.9 (₹ crore)

Item	2020-21	2021-22	2022-23 (Revised Estimates)	2023-24 (Budget Estimates)
1	2	3	4	5
1. Opening Balance				
According to books of				
(a) A.G.	(-)1644.39	(-) 462.93	(-) 370.70	(-) 437.28
(b) R.B.I.	(-)1631.96	(-) 375.02	(-) 107.79	(-) 174.37
2. Revenue Account				
(a) Receipts	71913.01	85485.48	97002.48	109122.42
(b) Expenditure	89946.60	98425.04	115007.54	126071.45
(c) Surplus / Deficit	(-)18033.59	(-)12939.56	(-)18005.06	(-)16949.03
3. Miscellaneous Capital Receipts	62.97	67.15	2000.00	5200.00
4. Capital Outlay	5869.70	11045.57	14645.62	18460.24
5. Public Debt				
(a) Debt incurred	49464.73	47711.81	60903.98	64840.00
(b) Repayments	29497.60	25472.95	32335.63	35220.37
(a)–(b) Net	19967.13	22238.86	28568.35	29619.63
6. Loans and Advances				
(a) Advances	925.70	966.26	2819.05	4197.91
(b) Recoveries	431.95	500.24	742.56	1132.80
(b)–(a) Net	(-) 493.75	(-) 466.02	(-) 2076.49	(-) 3065.11
7. Inter State Settlement	-	-	-	-
8. Appropriation to Contingency Fund	-	-	-	-
9. Contingency Fund (Net)	-	-	-	-
10. Small Savings, Provident Fund etc. (Net)	1034.45	397.53	1110.56	1018.95
11. Deposits and Advances, Reserve Funds and Suspense & Misc. (Net)	4474.84	1838.09	2966.86	2372.58
12. Remittances (Net)	39.11	1.75	14.82	(-)31.19
13. Net (on year's Account)	1181.46	92.23	(-)66.58	(-)294.41
14. Closing Balance—According to books of				
(a) A.G.	(-) 462.93	(-) 370.70	(-) 437.28	(-) 731.69
(b) R.B.I.	(-) 450.50	(-) 107.79	(-) 174.37	(-) 468.78

Source : Department of Economic and Statistical Affairs, Haryana.

PUBLIC FINANCE

Budgetary Expenditure of Administrative Departments of Haryana Government Purpose Classification

Table 27.10 (₹ lakh)

Item	2020-21	2021-22	2022-23 (Revised Estimates)	2023-24 (Budget Estimates)
1	2	3	4	5
1. General Public Services	1085666	1221583	1468495	1760534
1.1 General Administration, Public Order & Safety	1079737	1217383	1460507	1745842
1.2 General Research	5929	4200	7988	14692
2. Civil Defence	3298	5216	5332	7025
3. Education Affairs and Services	2031760	2328815	2798094	2810504
(i) Administration, Regulation and Research	50515	59852	65977	120401
(ii) Educational Service	1981245	2268963	2732117	2690103
4. Health Affairs and Services	499039	546561	590106	813572
(i) Administration, Regulation and Research	23367	29899	40989	51773
(ii) Hospitals, Clinics and other Health Services	475672	516662	549117	761799
5. Welfare Affairs and Services	980461	1052115	1181310	1284613
6. Housing and Community Amenity Affairs and Services	918168	813256	832233	1129406
7. Cultural, Recreational and Religious Affairs and Services	38733	57380	82407	95265
8. Economic Affairs and Services	1959593	2476985	3077750	3085173
8.1 General Administration, Regulation and Research	131098	166461	192619	219678
8.2 Agriculture, Forestry, Fisheries and Hunting	500585	564506	969576	1164236
8.3 Mining, Manufacturing and Construction	82083	109498	162534	263309
8.4 Electricity, Gas, Steam and Other Sources of Energy	637253	714162	719399	826516
8.5 Drinking Water Supply	318457	360071	432504	447497
8.6 Transport and Communication	383142	521067	694181	580517
8.7 Other Economic Services	(-) 93025	41220	(-) 93063	(-) 416580
9. Environmental Protection	1066	873	1453	3307
10. Relief on Calamities	51006	94783	107198	109220
Total Administrative Department	**7568790**	**8597567**	**10144378**	**11098619**
Total Departmental Commercial undertaking	**489731**	**585047**	**761489**	**914318**
Total Expenditure	**8058521**	**9182614**	**10905867**	**12012937**

Source : Department of Economic and Statistical Affairs, Haryana.

PUBLIC FINANCE

Budgetary Expenditure of Haryana Government
Economic Classification

Table 27.11 (₹ lakh)

Item	2020-21	2021-22	2022-23 (Revised Estimates)	2023-24 (Budget Estimates)
1	2	3	4	5
I Administrative Departments (1 to 10)	9247659	10372914	12224863	13215242
1. Consumption Expenditure	3809502	3968829	4700567	5069048
(i) Compensation of Employees	3175564	3453541	3946718	4232006
(ii) Net Purchase of Commodities and Services	589336	448361	731125	806018
(iii) Transfers in Kind	44602	66927	22724	31024
2. Gross Capital Formation	422933	938137	1179398	1528285
3. Current Transfers	1860759	2097230	2269389	2580888
4. Subsidy	208508	956030	1070489	487359
5. Imputed Subsidy	282050	284988	378504	347359
6. Interest	1678869	1775347	2080485	2116623
7. Capital Transfers	838068	229763	315230	1090716
8. Net Purchase of Financial Assets	53174	21349	(-) 70952	(-) 436245
9. Loans and Advance	92570	96627	281904	419790
10. Net Purchase of Physical Assets	1226	4614	19849	10874
II Departmental Commercial Undertakings (1 to 6)	489731	585047	761489	914318
1. Purchase of Commodities and Services including maintenance	91667	151559	192704	217156
2. Compensation of Employees	184424	171103	300002	337455
3. Consumption of Fixed Capital	4396	4020	5021	5521
4. Interest	83142	90958	68417	68367
5. Gross Capital Formation	123564	167340	194465	285679
6. Net Purchase of Physical Assets	2538	67	880	140
Total Expenditure (I+II)	9737390	10957961	12986352	14129560

Source : Department of Economic and Statistical Affairs, Haryana.

SECTION—XXVIII

EXCISE AND SALES TAX

This section contains the following information collected from Excise and Taxation Department, Haryana:-

Table28.1—number of assesses and sales tax realised.

Table 28.2—basic statistics on SGST.

Table 28.3—consumption of liquor and opium.

Table28.4—receipts from entertainment tax.

Table28.5—number of entertainment places.

Table 28.6—rates of excise duty on liquors, opium and other drugs.

Table 28.7—contain the information on number of registered owners of vehicles and tax collected under Passengers and Goods Tax Act, 1952.

EXCISE AND SALES TAX

Number of assesses and sales tax realised

Table 28.1

Year/District	Number of Assesses/Dealers as on 31st March, 2019		Tax Realised (₹ lakh)	
	Haryana Value Added Tax Act, 2003/GST Act,2017	Central Sales Tax Act,1956	Haryana Value Added Tax Act, 2003	Central Sales Tax Act, 1956
1	2	3	4	5
1966-67	20,366	15,749	51,511	20,258
1970-71	26,132	20,750	1,04,125	65,233
1980-81	54,546	49,779	5,58,820	4,45,145
1990-91	84,055	79,758	32,16,199	17,28,113
2000-01	1,13,654	1,12,951	1,84,49,479	73,35,008
2010-11	1,79,161	1,77,043	10,38,70,712	2,86,18,474
2019-20	2,665	—	8,87,192	55,263
2020-21	—	—	8,23,855	41,552
2021-22	—	—	11,006	289
2022-23	—	—	11,094.26	276.11
Ambala	—	—	2,368.88	27.02
Bhiwani	—	—	2.85	0.19
Charkhi Dadri	—	—	--	--
Faridabad	—	—	1,911.35	76.91
Fatehabad	—	—	3.49	0.13
Gurugram	—	—	709.21	43.44
Hisar	—	—	2.94	0.86
Jhajjar	—	—	69.01	2.66
Jind	—	—	0.95	0.12
Kaithal	—	—	0.59	0.26
Karnal	—	—	97.43	2.96
Kurukshetra	—	—	1.17	0.29
Mahendragarh	—	—	0.7	0.1
Nuh	—	—	1.81	0.28
Palwal	—	—	281.41	1.85
Panchkula	—	—	5,184.44	102.17
Panipat	—	—	5.7	1.68
Rewari	—	—	128.59	2.47
Rohtak	—	—	3.85	1.58
Sirsa	—	—	1.28	0.25
Sonipat	—	—	301.64	10.06
Yamunanagar	—	—	16.97	0.83
Head Office	—	—	--	--

Source : Excise and Taxation Department, Haryana.

* : Due to less compensation received from GOI.

Note : GST has been implemented w.e.f. 01.07.2017

EXCISE AND TAXATION

Basic Statistics (SGST)
2022-23

Table 28.2 (₹ lakh)

District	State Goods & Service Tax	Central Goods & Service Tax	Integrated Goods & Service Tax	CESS	Total
1	2	3	4	5	6
Ambala	453.08	340.07	1151.79	116.56	2061.50
Bhiwani	395.34	161.29	76.86	0.25	633.74
Faridabad	2395.63	1821.15	3670.78	74.59	7962.15
Fatehabad	43.32	39.81	42.13	0.77	126.03
Gurugram	8543.20	6420.77	35457.16	5067.57	55488.70
Hisar	308.00	251.00	369.81	3.79	932.60
Jhajjar	376.51	220.64	748.33	1.55	1347.03
Jind	53.47	49.74	49.99	0.39	153.59
Kaithal	41.44	33.68	46.58	1.61	123.31
Karnal	442.33	324.23	505.28	15.31	1287.15
Kurukshetra	82.16	63.19	112.57	0.50	258.42
Mahendragarh	29.77	23.25	15.76	0.38	69.16
Nuh	176.48	137.58	231.65	109.66	655.37
Palwal	136.95	107.32	350.73	30.26	625.26
Panchkula	509.76	439.34	697.51	3.53	1650.14
Panipat	1573.03	1411.44	1211.36	18.15	4213.98
Rewari	802.92	611.21	1324.72	1.40	2740.25
Rohtak	393.96	287.51	624.32	84.52	1390.31
Sirsa	95.96	86.68	61.94	1.58	246.16
Sonipat	772.54	530.59	1381.22	494.29	3178.64
Yamunanagar	178.31	127.81	390.77	0.81	697.70
Others	338.15	240.64	245.86	3.49	828.14
Total	18142.31	13728.94	48767.13	6030.98	86669.33

Source : Excise and Taxation Department, Haryana.

.

EXCISE AND SALES TAX

Consumption of liquor and opium in Haryana

Table 28.3

Year/District	Country Liquor (Proof Litre)	Foreign Liquor (Proof Litre)	Wine and Beer (Bulk Litre)	Opium (Kg.)
1	2	3	4	5
1966-67	14,20,345	50,785	1,46,994	4.000
1970-71	41,46,157	1,70,546	5,67,526	2.064
1980-81	49,93,664	44,43,067	57,21,705	5.000
1990-91	2,38,10,988	2,23,84,493	1,53,05,645	5.000
2000-01	4,29,90,000	1,76,88,000	1,70,41,875	2.000
2010-11	1,140,43,830	6,07,69,607	13,11,44,276	2.830
2020-21	1,04,27,85,61,306	54,48,78,27,654	79,89,32,56,335	—
2021-22	1,04,79,44,18,844	62,38,98,92,713	1,07,24,53,21,000	—
2022-23	13,28,27,275	8,26,92,970	12,78,81,969	—
Ambala	49,14,923	28,34,752	28,03,749	—
Bhiwani	85,59,696	23,98,446	34,84,733	—
Faridabad	1,11,07,029	1,33,35,631	1,91,15,228	—
Fatehabad	52,69,685	8,82,114	15,07,630	—
Gurugram	97,70,866	2,41,86,323	4,57,09,384	—
Hisar	1,01,26,625	28,26,201	39,28,652	—
Jhajjar	50,87,151	30,37,081	49,93,828	—
Jind	71,66,088	10,23,316	15,41,672	—
Kaithal	57,46,067	13,46,763	15,00,080	—
Karnal	78,61,508	27,66,865	42,26,282	—
Kurukshetra	37,44,770	13,80,057	12,99,596	—
Mahendragarh	41,73,471	22,06,307	34,85,352	—
Nuh	14,04,381	7,37,360	14,85,778	—
Palwal	39,86,609	18,64,600	23,25,113	—
Panchkula	25,68,036	27,90,141	29,59,084	—
Panipat	69,62,090	32,32,973	53,50,756	—
Rewari	53,97,525	44,76,416	68,12,948	—
Rohtak	58,39,123	32,71,994	34,83,172	—
Sirsa	88,52,676	12,81,574	21,33,048	—
Sonipat	78,57,864	49,61,920	74,21,336	—
Yamunanagar	64,31,092	18,52,136	23,14,548	—

Source : Excise and Taxation Department, Haryana.

EXCISE AND SALES TAX

Receipts from entertainment tax and GST Collection on entertainment Sources in Haryana

Table 28.4 (₹ lakh)

Year/District	Entertainment Tax	GST Collection on entertainment Sources
1	2	—
1966-67	50.14	—
1970-71	110.54	—
1980-81	542.51	—
1990-91	731.00	—
2000-01	914.63	—
2010-11	3,508.97	—
2019-20	34.63	—
2020-21	21.82	—
2021-22	2.08	—
2022-23	—	1229.42
Ambala	—	0.00
Bhiwani	—	0.00
Charkhi Dadri	—	0.00
Faridabad	—	55.43
Fatehabad	—	33.30
Gurugram	—	746.78
Hisar	—	71.99
Jhajjar	—	0.00
Jind	—	8.10
Kaithal	—	0.00
Karnal	—	165.76
Kurukshetra	—	37.41
Mahendragarh	—	11.86
Nuh	—	0.00
Palwal	—	7.31
Panchkula	—	0.00
Panipat	—	0.00
Rewari	—	0.01
Rohtak	—	13.88
Sirsa	—	77.52
Sonipat	—	0.00
Yamunanagar	—	0.07

Source : Excise and Taxation Department, Haryana.

Note : GST has been implemented w.e.f. 01.07.2017

EXCISE AND SALES TAX

Entertainment Places in Haryana
(Cinema halls/multiplexes/screen/video &theatre)

Table 28.5

District	1966-67	1970-71	1980-81	1990-91	2000-01	2010-11	2017-18	2018-19	2019-20	2020-21	2021-22	2022-23
1	2	3	4	5	6	7	8	9	10	11	12	13
Ambala	10	11	16	8	7	4	12	5	5	5	5	5
Bhiwani	*	*	5	3	3	—	5	1	1	1	1	1
Charkhi Dadri	*	*	*	*	*	*	*	0	0	0	0	0
Faridabad	*	*	8	12	12	13	41	7	7	8	9	10
Fatehabad	*	*	*	*	9	1	1	2	1	1	1	1
Gurugram	8	13	5	8	12	9	45	26	26	26	26	27
Hisar	11	12	15	17	9	5	10	3	4	4	4	4
Jhajjar	*	*	*	*	3	2	15	5	5	5	5	5
Jind	2	3	5	5	5	—	6	2	2	2	2	10
Kaithal	*	*	*	5	5	2	3	1	1	1	1	1
Karnal	9	17	13	6	7	5	5	9	4	4	4	4
Kurukshetra	*	*	13	7	7	3	4	1	1	1	1	1
Mahendragarh	1	4	6	8	5	3	1	2	2	2	2	2
Nuh	*	*	*	*	*	3	0	0	0	0	0	0
Palwal	*	*	*	*	*	1	1	1	1	1	2	2
Panchkula	*	*	*	*	2	3	11	3	5	2	2	2
Panipat	*	*	*	7	7	7	18	3	3	3	3	3
Rewari	*`	*	*	2	4	3	12	2	2	2	2	2
Rohtak	9	9	16	11	7	4	15	5	5	5	5	2
Sirsa	*	*	6	7	7	1	4	1	1	1	1	1
Sonipat	*	*	5	8	10	7	15	3	3	2	2	2
Yamunanagar	*	*	*	5	5	1	6	3	3	3	1	1
Total	50	69	113	119	126	77	230	85	82	79	79	86

Source : Excise and Taxation Department, Haryana.

* : Included in old district boundaries.

Note : Since introduction of GST w.e.f. 01.07.2017, no entertainment duty is collected by the Excise and Taxation Department as the levy of entertainment duty has been subsumed under GST and the provisions of Punjab Entertainment Duty Act, 1955 (as applicable to State of Haryana) stand repealed. The licenses for cinema/multiplexes/video theatres are issued by the District Magistrates. Excise and Taxation Department does not grant any license.

EXCISE AND SALES TAX

Rates of excise duty on liquor, opium and other drugs

Table 28.6 (1st April)

Item	Unit	Rate of Excise Duty (₹)		
		1966-67	1970-71	1980-81
1	2	3	4	5
1. Country Spirit				
(a) Plain	Proof litre	17.60	8.00	11.00
(b) Ordinary Spiced	Proof litre	17.60	8.00	11.00
2. Indian Made Foreign Liquor	Proof litre	20.00	20.00	22.00
3. Allopathic medicinal preparations containing alcohol which are capable of being consumed as ordinary alcoholic beverages				
(a) Medicinal preparations which contain known active ingredients in therapeutic quantities	Proof litre	. .	. .	13.20
(b) Others	Proof litre	17.60	. .	52.80
4. Ayurvedic medicinal preparations				
(a) Containing self generated alcohol which are capable of being consumed as ordinary alcoholic beverages	Proof litre	3.00	0.38	1.75
(b) All others containing alcohol which are prepared by distillation or to which alcohol has been added	Proof litre	5.00	15.50	52.80
5. Rectified spirit	Proof litre	5.40	7.00	7.00
6. Indian made beer	Proof litre	1.00	1.00	0.50
7. Opium	Kilogram	774.00	760.00	760.00
8. Bhang+	10 Kg or Less	20.00	20.00	20.00

EXCISE AND SALES TAX

Rates of excise duty on liquor, opium and other drugs

Table 28.6 (Contd.) (1st April)

Item	Rate of Excise Duty (in Rs.)					
	1990-91	2000-01	2010-11	2019-20	2021-22	2022-23
	6	7	8	9	10	11
1. Country Spirit						
(a) Plain	12.00	—	—	Rs.49 per PL	L.per P -/66 .Rs	Rs.74 per PL
(b) Ordinary Spiced	12.00	21.00	10.00	Rs.54 per PL	L.per P -/72 .Rs	Rs.82 per PL
2. Indian Made Foreign Liquor	40.00	41.00	35.00	Brands with EDP upto Rs. 1000 per case = 70. Per PL, Brands with EDP from Rs. 1001 upto Rs. 1500 per case=110 per PL, Brands with EDP from Rs. 1501 upto Rs. 2500 per case=120 per PL, Brands with EDP from Rs. 2501 upto Rs. 3500 per case=130 per PL, Brand with EDP from 3501 upto Rs. 5000 per case=140 per PL, Brands with EDP from Rs. 5001 upto Rs. 7000 per case=180 per PL., Brands with EDP above Rs. 7000 per case 230 per PL.	Brands with EDP from Rs. 951 upto Rs. 1050 per case=Rs. 96 per PL, Brands with EDP from Rs. 1051 upto Rs. 1250 per case=Rs. 126 per PL, Brands with EDP from Rs. 1251 upto Rs. 1500 per case=Rs. 130 per PL, Brands with EDP from Rs. 1501 upto Rs. 2500 per case= Rs. 140 per PL, Brands with EDP from Rs. 2501 upto Rs. 3500 per case = Rs. 150 per PL, Brands with EDP from Rs. 3501 upto Rs. 5000 per case = Rs. 185 per PL, Brands with EDP from Rs. 5001 upto Rs. 7000 per case=Rs. 220 per PL, Brands with EDP FROM Rs. 7001 upto Rs. 9000 per case=Rs. 270 per PL, Brands with EDP above Rs. 900 per case=Rs.300 per PL	Brand with EDP from Rs.1051 upto Rs.1250 per case= Rs.130 per PL, Brands with EDP from Rs.1251 up to Rs.1500 per case=135 per PL, Brands with EDP from Rs.1501 up to Rs.2500 per case=Rs.140 per PL, Brands with EDP from Rs.2501 upto Rs.3500 per case=Rs.150 per PL, Brand with EDP from Rs.3501 upto Rs.5000 per case=Rs.185 per PL, Brands with EDP from Rs.5001 upto Rs.7000 per case=Rs.220 per PL, Brands with EDP from Rs.7001 and above per case=Rs.210 per PL.
3. Allopathic medicinal preparations containing alcohol which are capable of being consumed as ordinary alcoholic beverages						
(a) Medicinal preparations which contain known active ingredients in therapeutic quantities	20.00	N A	NA	NA	NA	NA
(b) Others	80.00	N A	NA	NA	NA	NA

EXCISE AND SALES TAX

Rates of excise duty on liquor, opium and other drugs

Table 28.6 (Concld.) (1st April)

Item	Rate of Excise Duty (in Rs.)					
	1990-91	2000-01	2010-11	2019-20	2021-22	2022-23
	6	7	8	9	11	12
4. Ayurvedic medicinal preparations						
(a) Containing self generated alcohol which are capable of being consumed as ordinary alcoholic beverages	2.50	N A	NA	NA	NA	NA
(b) All others containing alcohol which are prepared by distillation or to which alcohol has been added	80.00	N A	NA	NA	NA	NA
5. Rectified spirit	7.00	NA	15.00	NA	NA	Na
6. Indian made beer	2.50	NA NA	18.00	Beer containing alcoholic content upto 5.5%=50 per BL Beer containing alcoholic content more than 5.5%=55 per BL Canned Beer d. Mild= 60 per BL Strong= 65 per BL	Beer i) Super Mild Beer containing alcoholic content upto 3.5% v/v = 35 per BL ii) Mild Beer containing alcoholic content above 3.5% v/v and up to 5.5% v/v = 40 per BL iii) Strong Beer containing alcoholic content more than 5.5% v/v = 45 per BL Canned Beer: a. Super mild =45 per BL b. Mild=50 per BL Strong=55 per BL	Beer i) Super Mild Beer containing alcoholic content upto 3.5% v/v = 35 per BL ii) Mild Beer containing alcoholic content above 3.5% v/v and up to 5.5% v/v = 40 per BL iii) Strong Beer containing alcoholic content more than 5.5% v/v = 45 per BL Canned Beer: a) Super mild =45 per BL b) Mild=50 per BL c) Strong=55 per BL
7. Opium	1250.00	2416.00	NA	NA	NA	NA
8. Bhang+	—	NA	NA	NA	NA	NA

Source : Excise and Taxation Department, Haryana.

\+ : Sale of Bhang is banned in the State.

EXCISE AND SALES TAX

Tax realised under Passenger and Goods Tax Act, 1952 and Motor Spirit Sales Tax Act, 1939

Table 28.7

Year/District	Number of registered owners of vehicles	Tax collected under passenger and goods Tax Act,1952 (₹lakh)
1	2	3
1966-67	**5,977**	**197.64**
1970-71	**10,505**	**546.13**
1980-81	**23,643**	**3,339.96**
1990-91	**61,977**	**10,236.88**
2000-01	**2,12,683**	**34,622.64**
2010-11	**4,19,255**	**36,423.05**
2018-19	**8,65,818**	**2,08,277.83**
2019-20	**8,54,313**	**2,16,641,15**
2020-21	**5,76,728**	**1,74,559.99**
2022-23	**7,64,944**	**2,80,182.28**
Ambala	29,463	7,950.19
Bhiwani	24,522	5,799.87
Charkhi Dadri	11,485	3,022.23
Faridabad	97,245	41,533.27
Fatehabad	13,925	3,409.73
Gurugram	1,59,470	99,614.32
Hisar	33,906	10,099.08
Jhajjar	29,370	10,178.62
Jind	22,093	5,149.95
Kaithal	16,684	4,367.46
Karnal	33,790	9,366.75
Kurukshetra	19,541	5,530.69
Mahendragarh	19,498	4,902.33
Nuh	23,896	3,548.56
Palwal	27,165	6,365.01
Panchkula	15,216	4,971.98
Panipat	36,977	9,870.74
Rewari	30,160	9,725.53
Rohtak	31,007	9,464.50
Sirsa	21,365	4,374.57
Sonipat	40,906	13,253.16
Yamunanagar	27,260	7,683.67

Source : Transport Commissioner, Haryana.

SECTION—XXIX
BANKING

This section gives information on Banking in the State. The information has been taken from the 'Statistical Tables Relating to Banks in India' of the Reserve Bank of India, The Haryana State cooperative Apex Bank Ltd. and office of the Chief Post Master General, Haryana Circle, Ambala.

Table 29.1—different types of Banks functioning in the State.

Table 29.2—district-wise deposits and credit of Scheduled Commercial Banks in the State.

Table 29.3—deposits and credit of Scheduled Commercial Banks in India.

Table 29.4— progress under Kisan Credit Cards in Haryana as on 31st March 2023.

Table 29.5— district-wise number of Kisan Credit Card in Haryana as on 31st March 2023.

Table 29.6—district-wise number of branches, advances and deposits of Sarva Haryana Gramin bank in Haryana.

BANKING

Banking in the State

Table 29.1 (31st March)

Type of Banks	Number of Offices								
	1966-67	1970-71	1980-81	1990-91	2000-01	2010-11	2020-21	2021-22	2022-23(P)
1	2	3	4	5	6	7	8	10	11
1. Commercial Banks	122	243	779	1,260	1,508	2,623	5,049	5,042	4,493
2. Co-operative Banks	36	70	196	263	431	594	609	597	584
3. Post Office Saving Banks	969	1,956	2,367	2,522	2,653	2,661	2,696	2,697	2,697
4. Sarva Haryana Gramin Bank	—	—	—	—	—	—	654	654	654
Total	1,127	2,269	3,342	4,045	4,592	5,878	9,008	8,990	8,428

Source: Reserve Bank of India and chief post Master General, Haryana Circle, Ambala.

Note : Banking offices include registered offices, administrative offices, head offices, central offices, branches, sub-branches, pay offices, sub-pay offices, treasury pay offices and cash offices.

BANKING

District-wise deposits and credits of Scheduled Commercial Banks in the State

Table 29.2 (31st March)

District	Number of Reporting Offices		Deposit (₹ crore)		Credit (₹ crore)		Credit-Deposit Ratio (%)	
	2021-22	2022-23	2021-22	2022-23	2021-22	2022-23	2021-22	2022-23
1	2	3	4	5	6	7	8	9
Ambala	275	253	23,851	26,429	10,309	11,579	43.22	43.81
Bhiwani	159	107	8,828	8,292	6,168	5,736	69.87	69.17
CharkiDadri	55	38	3,747	3,201	1,878	1,718	50.12	53.67
Faridabad	331	312	58,245	66,156	28,197	33,687	48.41	50.92
Fatehabad	157	135	6,486	6,550	6,519	6,498	100.51	99.21
Gurugram	804	778	2,67,742	3,17,322	1,28,218	1,64,604	47.89	51.87
Hisar	277	233	19,566	20,003	16,800	18,469	85.86	92.33
Jhajjar	173	150	12,341	12,584	6,533	7,024	52.94	55.82
Jind	169	160	8,581	9,160	7,379	8,242	85.99	89.98
Kaithal	169	134	7,596	8,019	7,692	8,232	101.26	102.66
Karnal	319	308	20,024	22,431	20,264	23,791	101.20	106.07
Kurukshetra	229	209	14,518	15,839	8,339	9,032	57.44	57.03
Mahendragarh	127	92	8,056	7,481	3,716	3,706	46.13	49.54
Nuh	82	51	2,848	2,444	1,427	1,398	50.11	57.21
Palwal	114	85	6,124	6,036	3,101	3,285	50.64	54.42
Panchkula	232	225	46,361	48,050	15,116	17,005	32.60	35.39
Panipat	244	231	15,666	16,852	16,781	19,611	107.12	116.37
Rewari	179	134	14,271	13,542	6,415	7,162	44.95	52.89
Rohtak	219	199	19,545	20,604	11,279	13,217	57.71	64.15
Sirsa	206	184	10,295	10,078	9,957	10,692	96.72	106.09
Sonipat	295	267	22,849	24,156	10,240	11,541	44.82	47.78
Yamunanagar	227	208	15,394	16,579	9,222	10,310	59.91	62.18
Total	**5,042**	**4,493**	**6,12,931**	**6,81,807**	**3,35,549**	**3,96,539**	**54.74**	**58.16**

Source : Quarterly Statistics on Deposits and Credit of Scheduled Commercial Banks, 2022-23, Reserve Bank of India.

1. : Totals may not tally on account of rounding off.

2. : Data relates to only Reporting Offices having either deposits/credits.

BANKING

Deposits and Credits of Scheduled Commercial Banks in India

Table 29.3 (31st March)

State	Number of offices		Deposit (₹ crore)		Credit (₹ crore)		Credit-Deposits Ratio (%)	
	2021-22	2022-23	2021-22	2022-23	2021-22	2022-23	2021-22	2022-23
1	2	3	4	5	6	7	8	9
Andhra Pradesh	7,317	6,211	3,86,156	3,81,182	5,35,917	5,74,532	138.78	150.72
Arunachal Pradesh	173	135	23,230	23,231	5,745	6,285	24.73	27.05
Assam	2,962	2,505	1,89,530	1,94,924	92,145	1,01,725	48.62	52.19
Bihar	7,528	5,568	4,43,245	4,37,125	1,88,318	1,97,317	42.49	45.14
Chhattisgarh	2,878	2,337	1,96,783	2,02,072	1,30,044	1,49,823	66.08	74.14
Delhi	3,544	3,608	14,88,952	16,58,866	13,87,541	14,88,007	93.19	89.70
Goa	646	650	92,900	1,02,038	22,614	25,566	24.34	25.06
Gujarat	8,397	7,924	9,28,352	10,07,060	6,49,141	7,21,066	69.92	71.60
Haryana	5,042	4,493	6,12,931	6,81,807	3,35,549	3,96,539	54.75	58.16
Himachal Pradesh	1,644	1,420	1,23,575	1,28,635	39,622	42,043	32.06	32.68
Jammu and Kashmir	1,797	1,511	1,53,283	1,56,285	78,994	86,602	51.53	55.41
Jharkhand	3,141	2,773	2,83,111	2,94,507	87,413	99,189	30.88	33.68
Karnataka	10,517	9,000	13,82,665	14,33,386	8,38,300	9,16,340	60.63	63.93
Kerala	6,593	6,089	6,70,023	7,02,127	4,13,288	4,54,589	61.68	64.74
Madhya Pradesh	7,255	6,073	5,10,433	5,19,460	3,44,156	3,74,967	67.42	72.18
Maharashtra	13,220	12,848	35,00,979	39,02,298	31,82,905	38,53,532	90.91	98.75
Manipur	223	201	13,873	14,420	8,305	10,458	59.87	72.52
Meghalaya	368	275	29,453	27,692	9,413	10,652	31.96	38.47
Mizoram	224	117	13,106	9,509	5,945	3,902	45.36	41.03
Nagaland	183	169	14,394	15,125	6,013	7,199	41.77	47.60
Odisha	5,291	4,451	4,21,290	4,39,976	1,71,898	1,92,225	40.80	43.69
Punjab	6,367	6,016	5,10,163	5,47,853	2,75,797	2,91,042	54.06	53.12
Rajasthan	7,882	6,587	5,30,607	5,52,286	4,17,660	4,52,288	78.71	81.89
Sikkim	166	168	12,397	13,554	4,879	5,798	39.35	42.78
Tamilnadu	11,781	11,436	11,11,871	11,91,475	11,29,451	12,59,716	101.58	105.73
Telangana	5,516	4,769	6,38,895	6,71,885	6,19,491	6,83,933	96.96	101.79
Tripura	576	436	31,165	26,055	13,213	10,878	42.40	41.75
Uttarakhand	2,120	1,856	1,80,722	1,93,281	64,337	69,891	35.60	36.16
Uttar Pradesh	17,686	13,648	13,99,785	14,31,019	6,09,654	6,42,530	43.55	44.90
West Bengal	9,353	8,543	9,77,993	10,26,964	4,54,694	4,85,304	46.49	47.26
All Union Territories*	916	888	1,42,987	1,56,440	1,06,436	1,04,612	74.44	66.87
India	**1,51,306**	**1,32,705**	**1,70,14,848**	**1,81,42,535**	**1,22,28,879**	**1,37,18,551**	**71.87**	**75.62**

Source: Quarterly Statistics on Deposits and Credit of Scheduled Commercial Banks, 2022-23, Reserve Bank of India.

Note : Totals may not tally on account of rounding off.

* : Includes Chandigarh, Ladakh, Andaman & Nicobar Islands, Dadra & Nagar Haveli and Daman & Diu, Lakshadweep, Puducherry.

BANKING

Progress under Kisan Credit Card in Haryana as on31st March 2023

Table 29.4 (₹ crore)

Type of Banks	No. of KCC issued during quarter ended 31st March 2023. (including renewal)	Amount disbursed during quarter ended 31st March 2023.	Total no. of KCC as on ended 31st March 2023.	Outstanding amount as on 31st March 2023.	Out of total no. of KCC, number of rupay card issued.	KCC card activated.
1	2	3	4	5	6	7
Public Sector Banks	451884	15990.89	830538	25699.79	425281	171830
Private Sector Banks	25103	1343.49	166034	9637.35	100282	47717
Sarva Haryana Gramin Bank	59360	2896.45	331509	9438.92	264375	264375
Small Finance Banks	99	7.90	995	89.9	1	1
Co-Operative Banks (Harco Bank)	0	0	1224290	12511.23	0	0
Total	536446.00	20238.74	2553366.00	57377.18	789939.00	483923.00

Source: State level Bankers Committee.

BANKING

District-wise number of Kisan Credit Card in Haryana as on 31st March 2023

Table 29.5 (₹ crore)

Bank Name	No. of KCC issued during quarter ended March2023 (including renewal	Amount disbursed during quarter ended March 2023	Total no. of KCC as on ended 31st March 2023	Outstanding amount. as on 31st March 2023	Out of total no. of KCC, number of rupay card issued	KCC card activated
1	2	3	4	5	6	7
Ambala	15077	1008.79	89678	2343.36	21629	15730
Bhiwani	21144	990.72	152785	2261.40	62107	44279
CharkiDadri	17765	421.51	77724	906.34	23324	16248
Faridabad	5813	146.29	46406	585.18	6112	4201
Fatehabad	26443	1167.06	144456	3886.79	62612	38564
Gurugram	8424	248.49	60027	886.95	11788	9175
Hisar	45616	1416.82	226492	5254.46	101138	55996
Jhajjar	25700	954.63	110711	2035.77	25377	17832
Jind	42639	1190.98	181653	5078.32	45469	23977
Kaithal	40552	1086.10	145564	3981.19	43005	28422
Karnal	35770	1265.89	151708	4700.15	38758	17874
Kurukshetra	40909	1620.23	125985	3998.77	35545	21026
Mahendragarh	25595	1101.08	114029	1705.65	37270	23149
Nuh	5604	86.98	55887	540.70	9753	8102
Palwal	11685	335.87	74695	1037.92	18761	16481
Panchkula	6176	134.82	44844	597.47	4316	3541
Panipat	19991	876.25	78857	1906.30	16342	11010
Rewari	24460	1109.53	110357	1697.32	35693	19883
Rohtak	29463	1123.12	111983	2231.17	29311	16998
Sirsa	37222	1834.31	213586	6263.27	94209	54540
Sonipat	27328	931.24	115910	2362.13	41129	21976
Yamunanagar	23070	1188.03	120029	3116.59	26291	14919
Total	**536446**	**20238.74**	**2553366**	**57377.18**	**789939**	**483923**

Source: State level Bankers Committee.

BANKING

District-wise number of branches, advances and deposits Sarva Haryana Gramin bank in Haryana

Table 29.6 (₹ crore)

Year/ District	No. of Branches	Advances	Deposit	NPA
1	2	3	4	5
2018-19	654	14547.57	9570.65	1217.68
2019-20	654	16189.12	10144.03	1173.4
2020-21	654	17652.36	10685.83	998.55
2021-22	668	18534.36	11834.77	850.45
2022-23	680	20555.16	13557.29	581.30
Ambala	23	490.94	379.43	28.30
Bhiwani	56	1379.97	1619.05	39.79
Charkhi Dadri	20	932.25	581.06	11.62
Faridabad	25	1223.89	369.77	21.18
Fatehabad	29	502.93	820.33	22.78
Gurugram	58	4155.62	1028.00	20.68
Hisar	51	1180.86	1599.65	26.04
Jhajjar	33	1160.71	527.47	17.15
Jind	14	172.13	346.13	16.34
Kaithal	36	515.96	723.19	31.14
Karnal	16	175.40	260.23	13.27
Kurukshetra	23	550.52	490.51	20.55
Mahendragarh	40	1183.99	693.39	13.71
Nuh	32	676.05	272.77	87.21
Palwal	33	899.23	417.17	80.81
Panchkula	11	274.30	105.18	8.99
Panipat	19	257.66	285.94	10.98
Rewari	48	1986.42	739.04	15.00
Rohtak	25	1224.87	554.96	12.87
Sirsa	32	558.38	899.60	11.96
Sonipat	34	608.64	527.57	26.68
Yamunanagar	22	444.43	316.88	44.27

Source: Sarva Haryana Gramin Bank, Rohtak

SECTION—XXX

PRICES

Table 30.1—shows harvest prices of some important crops.

Table 30.2—weighted index numbers of harvest prices (wholesale) of agricultural commodities have been given.

Table 30.3—average of weekly quotation from important Mandis of Haryana have been given therein.

Table 30.4—gives all India consumer price index numbers for industrial workers on base year 1982 and 2001.

Table 30.5—gives month-wise all India consumer price index numbers for the industrial workers.

Table 30.6—gives consumer price index numbers of working class of Yamunanagar, Faridabad and Gurugram Centres (base 1982 and 2001).

Table 30.7—gives information regarding consumer price index numbers of working class for six selected centres.

Table 30.8—gives information regarding wholesale price index numbers of 20 important agricultural commodities of the State.

Table 30.9—gives consumer price index numbers for agricultural labourers of the State as compiled by the Labour Bureau, Government of India.

Table 30.10—information regarding rural consumer price index numbers of selected commodities of State is given.

Table 30.11—gives information regarding commodity-wise procurement prices in the State for different crops.

PRICES

Harvest prices in Haryana

Table 30.1 (₹ per qtl.)

Crops	Years							
	1966-67	1980-81	1990-91	2000-01	2010-11	2020-21	2021-22	2022-23
1	2	3	4	5	6	7	8	9
Rice (Unhusked)	38.50	107.63	218.25	501.98	1,056.57	1,888.00	1960.00	2135.30
Wheat	96.74	113.20	244.19	610.00	1,173.76	1,975.00	2033.18	2194.38
Barley	91.50	115.36	266.34	390.01	1,019.59	1,600.00	1635.00	1850.25
Jowar	56.03	114.47	212.83	519.78	1.165.63	2,640.00	2758.00	2871.94
Bajra	66.53	119.88	201.16	388.46	891.79	2,150.00	2250.00	2339.29
Maize	75.39	127.45	224.00	472.85	986.67	1,850.00	1870.00	2238.73
Gram	100.77	346.08	690.89	1,864.98	2,940.00	5,100.00	5259.75	5316.00
Rapseed/Mustard	164.62	424.13	839.47	1,132.52	2,463.71	4,650.00	5350.00	6138.61
Toria	162.35	386.76	938.09	1,034.87	2,375.00	4,650.00	5050.00	5376.48
Gur	90.32	280.05	388.37	885.43	2,586.90	2,939.05	3095.46	3304.62
Cotton Desi (Unginned)	109.84	325.87	731.80	1,507.52	5,022.50	5,825.00	6092.86	6313.04
Tobacco	250.00	-	526.79	882.86	2,629.97	4,106.94	4431.90	4780.05

Source : Department of Economic and Statistical Affairs, Haryana.

Note : Period prescribed for each crop is noted against it:-

Rice (Unhusked)	October—November
Wheat, Gram and Barley	May—June
Jowar, Bajra & Maize	November—December
Rapseed / Mustard,Toria	April—May
Gur	December—February
Cotton Desi (Unginned)	November—January
Tobacco	July—August

: Harvest prices are the average of weekly wholesale prices in certain selected markets in each district during the period closely following the harvesting of various crops.

PRICES

Weighted index numbers of harvest (wholesale) prices of agricultural commodities in Haryana (2022-23)

Table 30.2 (Base year 1980-81)

Group / Commodities	Commodity Weight	Group Weight	Commodity Index	Group Index
1	2	3	4	5
Cereals	-	665		1898
Wheat	612	-	1621.67	-
Barley	23	-	1314.64	-
Rice	11	-	2882.21	-
Maize	70	-	1557.16	-
Bajra	6	-	2008.79	-
Jowar	278	-	2552.94	-
Pulses	-	93		1596
Gram	942	-	1569.42	-
Moong	10	-	1779.05	-
Mash	19	-	2527.21	-
Massar	29	-	2036.18	-
Oil seeds	-	45		1412
Sesamum (Til)	14	-	1647.68	-
Groundnut	46	-	1944.88	-
Toria	85	-	1365.33	-
Sarson	582	-	1365.94	-
Taramira	273	-	1594.58	-
Fibers	-	118		1461
Cotton (Desi)	230	-	1923.14	-
Cotton (American)	770	-	1398.12	-
Gur	1,000	55	1177.32	1144
Other Crops	-	24		1630
Potatoes	721	-	1858.07	-
Dry Chillies	279	-	1952.78	-
General Index	-	-	1831.87	-

Source : Department of Economic and Statistical Affairs, Haryana.

PRICES

ANNUAL WHOLESALE PRICES
Average of weekly quotation from important mandies of Haryana

Table 30.3 (₹ per qtl.)

Commodity	1966	1980	1990	2000	2010	2019	2020	2021	2022
1	2	3	4	5	6	7	8	9	10
Wheat (Dara)	69.18	131.70	226.80	577.99	1,210.09	1,862.90	1,931.57	1962.52	2108.96
Gram	69.16	292.92	686.19	1,426.94	2,635.84	4,838.04	5,010.66	5352.39	5373.18
Barley	65.91	117.13	206.36	540.69	936.39	1,530.29	1,540.63	1649.09	2068.00
Rice (Unhusked) Begmi	37.55	100.05	214.58	494.67	1,119.12	1,846.36	1,898.70	1976.11	2468.00
Rice (Husked)	74.81	—	437.85	1,005.03	1,961.34	2,786.13	2,813.20	2915.11	3089.00
Maize	57.05	126.36	220.84	539.94	1,000.44	1,783.96	1,852.84	1922.32	2231.00
Bajra	55.74	121.45	186.16	509.05	902.53	1,995.88	2,001.81	2131.16	1981.00
Jowar	58.24	121.98	214.05	617.02	1,302.10	2,581.98	2,601.45	2815.46	3116.00
Gur	51.25	327.42	437.39	936.00	2,574.06	3,283.48	3,286.67	3298.58	3558.00
Sesamum (Til)	177.54	—	928.53	2,738.89	6,350.00	7,973.99	7,986.41	8137.54	9719.00
Toria	135.21	377.98	757.58	1,034.87	2,290.17	4,222.88	4,389.50	4680.63	6237.00
Sarshaf (Sarson)	144.06	423.82	790.59	1,147.86	2,399.66	4,277.88	4,461.29	5373.89	6678.00
Linseed	132.50	—	741.26	—	—	—	—	--	10533.00
Cotton Desi (Unginned)	102.87	302.96	656.21	1,428.36	3,725,35	5,461.90	5,651.35	5797.91	6332.00
Cotton Desi (Ginned)	174.72	608.33	1,314.03	3,285.20	6,324.75	10,805.13	10,898.35	11030.51	13910.00
Cotton American (Unginned)	125.37	359.96	731.71	1,915.24	3,761.63	5,301.51	5,383.16	5764.59	5301.00
Cotton American (Ginned)	—	650.00	1,503.46	3,972.29	6,796.23	9,970.15	10,215.41	10488.16	14939.00
Cotton-Seed	71.88	206.10	478.16	967.50	1,700.00	2,997.35	3,003.02	3103.55	3208.02
Tobacco Leaf (Dry)	252.25	376.67	531.30	915.21	2,800.88	4,105.93	4,126.68	4346.43	4851.40
Bhusa (Wheat Straw)	10.88	20.28	46.73	152.30	482.90	594.60	593.23	600.09	969.00
Ghee	1,031.90	—	6,319.00	12,591.00	31,055.00	46,157.29	48,618.67	56002.20	58007.00

Source : Department of Economic and Statistical Affairs, Haryana.

Note : Statistics of wholesale prices given in this table are based on weekly wholesale price reports received from important Market Committees.

PRICES

Consumer price index numbers for the industrial workers (All India and selected centres)

Table 30.4

Centre	1989-90	1990-91	2000-01	2010-11 @	2019-20 @	2020-21 @	2021-22@@	2022-23@@
1	2	3	4	5	6	7	8	9
All India*	173	193	444	180	323	339	123.6	131.1
Ahmedabad	171	196	444	175	292	309	118.8	125.4
Bangaluru	166	183	429	185	302	314	118.5	124.4
Bhavnagar	175	198	469	178	304	319	119.7	128.5
Mumbai	179	201	512	178	316	329	118.0	124.1
Kolkata	178	203	461	176	294	308	128.2	138.7
Delhi	182	201	518	166	308	317	118.3	127.6
Hawrah	181	212	504	173	298	311	123.7	133.0
Hyderabad	167	182	424	167	271	287	122.5	130.8
Jamshedpur	166	187	408	189	370	409	135.4	140.7
Munger jamalpur	170	189	413	185	357	369	120.8	130.3
Nagpur	178	201	469	207	401	418	123.3	130.4
Solapur	180	197	466	182	342	361	127.6	136.7

Source : Labour Bureau, Shimla.
* : Based on indices of 88 centres.
@ : Base year 2001 =100
@ @ : Base Year 2016=100

Month-wise all India consumer price index numbers for the industrial workers

Table 30.5

Month	1998*	1999*	2000*	2001*	2010**	2020**	2021***	2022***	2023***
1	2	3	4	5	6	7	8	9	10
January	384	420	431	445	172	330	118.2	125.1	132.8
February	382	415	430	443	170	328	119.0	125.0	132.7
March	380	414	434	445	170	326	119.6	126.0	133.3
April	383	415	438	448	170	329	120.1	127.7	134.2
May	389	419	440	451	172	330	120.6	128.1	134.7
June	399	420	442	457	174	332	121.7	129.2	136.4
July	411	424	445	463	178	336	122.8	129.9	139.7
August	413	426	443	466	178	338	123.0	130.2	139.2
September	420	429	444	465	179	340	123.3	131.3	137.5
October	433	437	449	468	181	344	124.9	132.5	138.4
November	438	438	450	472	182	345	125.7	132.5	139.1
December	429	431	446	469	185	342	125.4	132.3	138.8
Average	405.08	424.00	441.00	457.67	175.92	335	122.0	129.2	136.4

Source : Labour Bureau, Shimla.
* : Base year 1982=100
** : Base year 2001=100
*** : Base year 2016=100

PRICES

Consumer price index numbers of working class of Yamunanagar, Faridabad and Gurugram centres of Haryana

Table 30.6

Year/Month	Yamunanagar	Faridabad	Gurugram
1	2	3	4
1989*	162	164	@
1990*	176	179	@
2010**	183	182	@
2020**	315	296	@
2021***	119.5	119.5	122.1
2022***	129.2	127.7	130.8
2023***	139.4	136.6	139.8
January, 2023	134.2	133.7	133.9
February, 2023	134.3	134.0	134.8
March, 2023	135.5	134.1	137.9
April, 2023	136.1	134.1	137.6
May, 2023	136.1	133.7	137.0
June, 2023	139.6	135.3	138.6
July, 2023	144.7	143.2	146.9
August, 2023	144.3	140.8	144.0
September, 2023	140.0	137.7	142.5
October, 2023	140.9	137.9	142.9
November, 2023	142.7	137.7	141.4
December, 2023	143.7	137.3	139.8

Source : Labour Bureau, Shimla.
* : Base year 1982=100
** : Base year 2001=100
*** : Base year 2016=100
@ : Not in existence

PRICES

Consumer price index numbers for working class of 6 selected centres of Haryana

Table 30.7 (Base Year 2016 = 100)

Year/Month	Haryana State		Ambala		Bahadurgarh		Hisar		Rewari		Panipat		Sonipat	
	Food*	General	Food	General	Food	General	Food	General	Food	General	Food	General	Food	General
1	2	3	4	5	6	7	8	9	10	11	12	13	14	15
January, 2023	_	131.4	133.4	131.1	131.7	131.2	132.1	131.1	133.6	131.2	133.9	132.2	134.4	131.6
February, 2023	_	131.2	132.6	130.9	131.5	131.1	131.5	130.8	133.0	130.9	133.4	132.0	134.0	131.5
March, 2023	_	132.1	133.9	131.6	133.2	132.1	132.6	131.9	133.1	131.3	134.5	132.8	135.9	132.7
April, 2023	_	133.1	134.8	132.5	135.2	132.9	134.2	132.6	135.8	132.5	137.2	133.9	139.3	134.1
May, 2023	_	134.7	138.6	134.0	139.4	134.6	137.0	134.0	139.7	134.3	141.4	135.6	141.2	135.7
June, 2023	_	135.8	141.4	135.1	142.2	135.8	139.3	135.0	142.3	135.5	144.4	136.8	143.6	136.7
July, 2023	_	138.3	146.0	137.4	147.0	138.2	143.9	137.3	147.4	138.0	149.9	139.4	148.3	139.2
August, 2023	_	137.5	143.1	136.5	145.4	137.5	141.9	136.5	145.2	137.1	148.0	138.7	146.3	138.4
September, 2023	_	136.4	140.8	135.6	142.0	136.2	139.6	135.6	142.3	135.9	144.5	137.3	144.2	137.5
October, 2023	_	137.5	147.3	136.8	148.0	137.2	145.4	136.8	147.9	136.9	150.1	138.3	150.5	138.8
November, 2023	_	138.4	148.7	137.9	149.2	138.1	146.1	137.8	149.1	137.7	150.6	139.0	152.9	140.1
December, 2023	_	137.2	146.0	136.8	145.7	136.7	143.7	136.8	145.0	136.2	148.0	138.0	149.1	138.6

Source : Department of Economic and Statistical Affairs, Haryana.

Note : * Indices for food groups of Haryana State are not compiled.

PRICES

Index numbers of wholesale prices of 20 important agricultural commodities of Haryana

Table 30.8 (Base year 1980-81=100)

Year/Month	General
1	2
1986-87	126.3
1990-91	192.7
2000-01	408.8
2010-11	979.7
2019-20	1510.5
2020-21	1570.5
2021-22	1642.9
July, 2022	1677.3
August 2022	1690.2
September, 2022	1712.1
October,2022	1722.4
November, 2022	1727.2
December, 2022	1723.3
January, 2023	1734.6
February, 2023	1746.3
March, 2023	1749.5
April, 2023	1758.2
May, 2023	1754.5
June, 2023	1756.7

Source : Department of Economic and Statistical Affairs, Haryana.

All india consumer price index numbers for agricultural and rural labourers of the Haryana State

Table 30.9 (Base year 1986-87=100)

Year/Month	Agricultural Labourers		Rural Labourers	
	Food	General	Food	General
1	2	3	4	5
1997	279	270	278	271
2000	320	311	321	312
2010	670	621	670	616
2019	1,176	1,118	1,186	1,110
2020	1,181	1,148	1,192	1,143
2022	1,263	1,233	1,275	1,232
January, 2023	1,304	1,281	1,316	1,279
February, 2023	1,308	1,287	1,320	1,285
March, 2023	1,311	1,291	1,324	1,290
April, 2023	1,313	1,294	1,326	1,293
May, 2023	1,314	1,296	1,326	1,295
June, 2023	1,314	1,297	1,328	1,298
July, 2023	1,328	1,309	1,326	1,326
August, 2023	1,350	1,325	1,324	1,362
September, 2023	1,350	1,323	1,321	1,362
October, 2023	1,363	1,332	1,330	1,375
November, 2023	1,372	1,338	1,384	1,336
December, 2023	1,364	1,337	1,375	1,334

Source : Labour Bureau, Govt. of India, Shimla.

PRICES

Consumer price index of selected commodities for rural areas of Haryana

Table 30.10 (Base 1988-89=100)

Year/Month	Food	General
1	2	3
1992-93	160	158
1995-96	199	198
2000-01	275	281
2010-11	537	496
2019-20	889	811
2020-21	918	849
2021-22	963	892
July, 2022	982	920
August , 2022	987	927
September, 2022	993	935
October, 2022	1005	943
November, 2022	1009	946
December, 2022	989	933
January, 2023	991	936
February, 2023	989	934
March, 2023	991	940
April, 2023	991	950
May, 2023	1000	962
June, 2023	1009	968

Source : Department of Economic and Statistical Affairs, Haryana.

Commodity-wise procurement prices in Haryana

Table 30.11 (₹ per qtl.)

Year/District	Paddy			Wheat		Maize
	Common	Fine	Superfine	Grade I	Grade II	
1	2	3	4	5	6	7
1980-81	105	109	113	117	115	105
1985-86	142	146	150	157	—	130
1990-91	205	215	225	215	—	180
1995-96	360	395	395	360	—	310
Grade 'A'						
2000-01	510	—	540	580	—	445
2005-06	570	—	600	640	—	540
2010-11	1,000	—	1,030	1,100	—	880
2014-15	1,360	—	1,400	1,400	—	1,310
2015-16	1,410	—	1,456	1,450	—	1,325
2016-17	1,470	—	1,510	1,525	—	1,365
2017-18	1,550	—	1,590	1,625	—	1,425
2018-19	1,750	—	1,770	1,735	—	1,700
2019-20	1,815	—	1,835	1,840	—	1,760
2020-21	1,868	—	1,888	1,925	—	1,850
2021-22	1,960	—	1,980	1,975	—	1,870
2022-23	2,060	—	2,082	2,015	—	1,962

Source : Food & Civil Supplies and Consumer Affairs Department, Haryana.

Note : 1. Prior to 1990-91 there used to be two grades of wheat.

2. Since 1997-98, there are only two varieties of Paddy i.e. common and Grade 'A'.

SECTION—XXXI

FIVE YEAR/ANNUAL BUDGET OF HARYANA

This section contains major head-wise outlay and expenditure under Five Year/Annual Budget in Haryana and funds released under Decentralised Plan/District Plan Schemes in Haryana.

Table 31.1—outlay and expenditure under Five Year/Annual Budget in Haryana.

Table 31.2—funds released under Decentralised Plan/District Plan Schemes in Haryana.

FIVE YEAR/ANNUAL BUDGET OF HARYANA

Outlay/expenditure under Five Year/Annual Budget

Table 31.1 (₹ lakh)

Major-Head of Development	Fourth Five Year Plan 1969-74		Twelfth Five Year Plan 2012-17		Annual Plan 2012-13		Annual Plan 2013-14	
	Actual expenditure	Percentage to total actual expenditure	Approved outlay	Percentage to total approved outlay	Actual expenditure	Percentage to total actual expenditure	Actual expenditure	Percentage to total actual expenditure
1	2	3	4	5	6	7	8	9
A state Budget								
1. Agriculture and Allied Activities	2,633	7.35	5,88,000	6.53	1,05,477	8.42	1,16,165.74	8.34
2. Rural Development	149	0.42	6,22,300	6.91	1,05,857	8.46	1,16,703.18	8.38
3. Special Area Programme	—	—	20,200	0.22	1,735	0.14	2,373.33	0.17
4. Irrigation & Flood Control	13,418	37.45	7,70,000	8.55	84,555	6.75	82,139.97	5.89
5. Energy	8,753	24.43	7,40,200	8.23	46,318	3.70	39,572.37	2.84
6. Industry & Minerals	549	1.53	64,700	0.73	5,808	0.46	7,331.84	0.53
7. Transport	5,198	14.51	9,86,000	10.96	1,38,809	11.09	1,95,382.40	14.03
8. Science, Technology and Environment	—	—	12,000	0.13	1,854	0.15	2,122.14	0.15
9. General Economic Services	206	0.58	20,000	0.22	2,764	0.22	2,116.91	0.15
10. Decentralised Plan/District Plan	—	—	1,55,500	1.73	9,776	0.78	24,173.37	1.73
11. Social Services	4,877	13.61	49,47,430	54.97	7,31,592	58.43	7,91,184.51	56.80
12. General Services	43	0.12	73,670	0.82	17,542	1.40	13,730.68	0.99
Total	**35,826**	**100.00**	**90,00,000**	**100.00**	**12,52,087**	**100.00**	**13,92,996.44**	**100.00**
B. State Public Sector Enterprises	—	—	73,57,000	—	5,67,503	—	—	—
C. Local Bodies	—	—	13,19,000	—	1,05,643	—	1,12,298.00	—
Grand Total	**35,826**	**100.00**	**1,76,76,000**	**100.00**	**19,25,233**	—	**15,05,294.44**	—

FIVE YEAR/ANNUAL BUDGET OF HARYANA

Outlay/expenditure under Five Year/Annual Budget

Table 31.1 (Contd.) (₹ lakh)

Major-Head of Development	Annual Plan 2014-15		Annual Plan 2015-16		Annual Plan 2016-17		Annual Budget 2017-18		Annual Budget 2018-19	
	Actual expenditure	%age to total actual expenditure	Actual expenditure	%age to total actual expenditure	Actual expenditure	%age to total actual expenditure	Actual expenditure	%age to total actual expenditure	Actual expenditure	%age to total actual expenditure
1	10	11	12	13	18	19	16	17	18	19
A. State Budget										
1. Agriculture and Allied Activities	1,46,047.60	8.20	2,14,885.20	5.68	2,12,346.89	6.52	2,20,014.87	6.47	2,73,540.46	7.59
2. Rural Development	1,34,014.34	7.53	1,22,274.26	3.23	2,05,103.37	6.29	2,63,461.81	7.75	2,95,573.59	8.20
3. Special Area Programme	3,323.76	0.19	2,503.67	0.07	3,989.83	0.12	5,320.00	0.16	3,270.00	0.09
4. Irrigation & Flood Control	80,648.87	4.53	89,946.90	2.38	90,011.52	2.76	1,14,799.41	3.38	1,49,763.08	4.16
5. Energy	18,793.29	1.06	17,64,740.81	46.68	9,44,506.94	28.99	6,37,001.84	18.73	5,57,422.36	15.47
6. Industry & Minerals	12,480.22	0.70	7,142.03	0.19	46,163.07	1.42	24,927.27	0.73	34,246.14	0.95
7. Transport	1,57,823.58	8.87	2,15,676.91	5.71	1,73,521.89	5.32	2,10,379.18	6.19	2,27,754.19	6.32
8. Science, Technology & Environment	1,248.66	0.07	2,375.39	0.06	2,950.33	0.09	734.34	0.02	1,218.26	0.03
9. General Economic Services	3,036.57	0.17	2,282.60	0.06	4,000.81	0.12	2,463.07	0.07	3,130.12	0.09
10. Decentralised Plan/District Plan	4,901.70	0.27	14,388.94	0.38	14,306.74	0.44	29,779.00	0.88	39,985.81	1.11
11. Social Services	12,01,701.78	67.51	13,20,329.62	34.92	15,41,449.62	47.31	18,15,016.95	53.38	19,34,765.57	53.70
12. General Services	16,119.62	0.90	24,092.72	0.64	20,149.93	0.62	75,999.91	2.24	81,960.09	2.28
Total	**17,80,139.99**	**100.00**	**37,80,639.05**	**100.00**	**32,58,500.94**	**100.00**	**33,99,897.65**	**100.00**	**36,02,629.67**	**100.00**
B. State Public Sector Enterprises	—	—	—	—	—	—	—	—	—	—
C. Local Bodies	—	—	—	—	—	—	—	—	—	—
Grand Total	**17,80,139.99**	**100.00**	**37,80,639.05**	**100.00**	**32,58,500.94**	**100.00**	**33,99,897.65**	**100.00**	**36,02,629.67**	**100.00**

Graph 31.1

CAPITAL EXPENDITURE UNDER ANNUAL BUDGET IN HARYANA

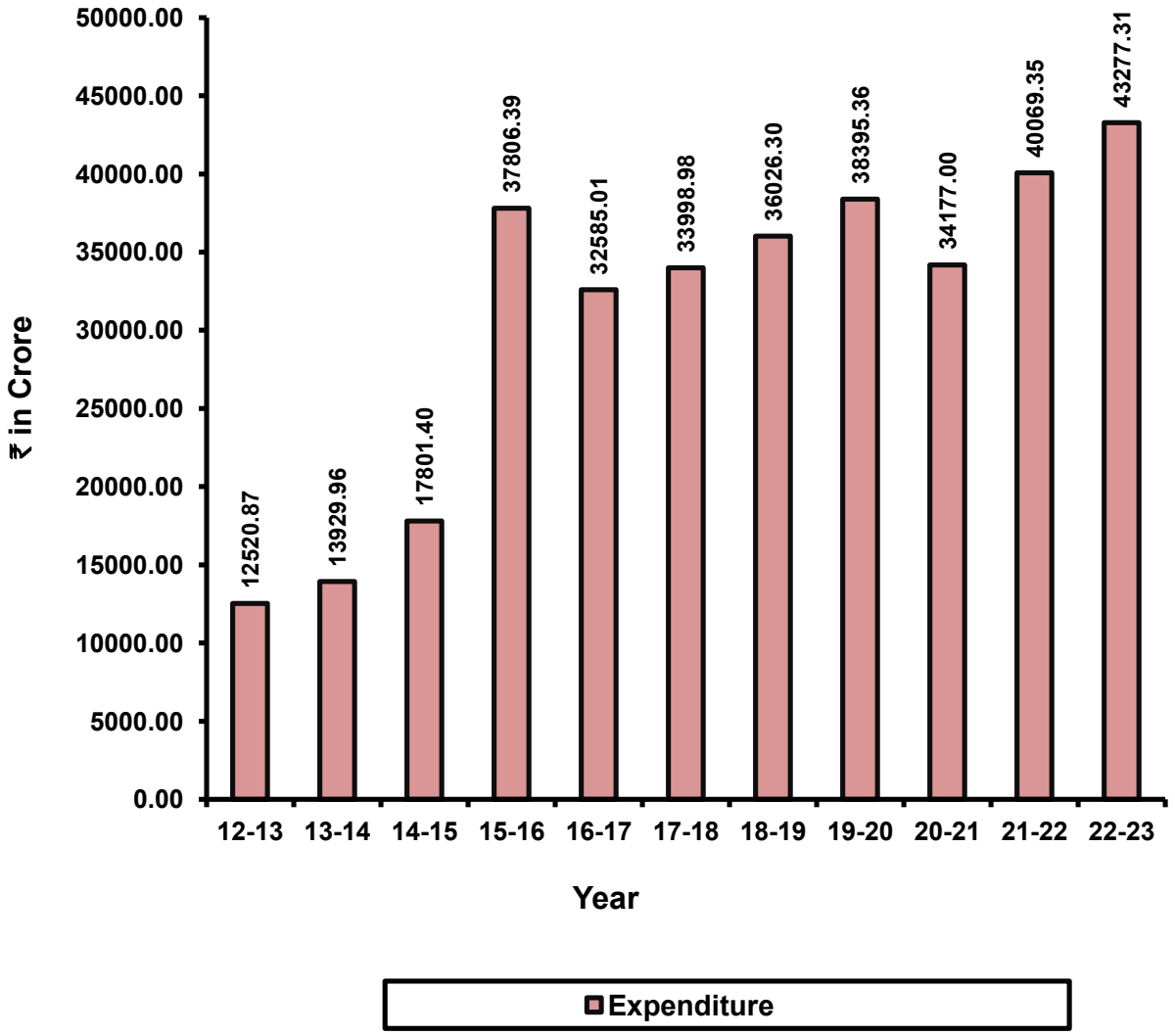

FIVE YEAR/ANNUAL BUDGET OF HARYANA

Outlay/expenditure under Five Year/Annual Budget

Table 31.1 (Concld.) (₹ lakh)

Major-Head of Development	Annual Budget 2019-20		Annual Budget 2020-21		Annual Budget 2021-22		Annual Budget 2022-23		Annual Budget 2023-24	
	Actual expenditure	%age to total actual expenditure	Actual expenditure	%age to total actual expenditure	Actual expenditure	%age to total actual expenditure	Actual Expenditure	%age to total actual expenditure	Expenditure upto 10.01.2024	%age to total expenditure
1	20	21	22	23	24	25	26	27	28	29
A. State Budget										
1. Agriculture and Allied Activities	2,83,412.14	7.38	3,30,156.99	9.66	3,87,767.26	9.68	4,43,965.28	10.26	27,3542.02	8.17
2. Rural Development	3,57,080.40	9.30	4,08,120.97	11.94	1,51,515.74	3.78	2,31,711.79	5.35	3,29,070.52	9.83
3. Special Area Programme	2,455.00	0.06	4,489.18	0.13	345.00	0.01	1815.13	0.04	487.50	0.01
4. Irrigation & Flood Control	1,62,448.98	4.23	1,43,110.64	4.19	2,12,744.53	5.31	2,71,672.66	6.28	1,91,172.03	5.71
5. Energy	6,01,935.67	15.68	78,865.69	2.31	38,662.41	0.96	30,979.15	0.72	71,017.59	2.12
6. Industry & Minerals	32,861.14	0.85	25,612.06	0.75	32,390.63	0.81	54,232.25	1.25	56,608.69	1.69
7. Transport	2,58,288.38	6.73	1,68,702.87	4.94	3,11,698.52	7.78	4,42,655.48	10.23	2,98,522.22	8.92
8. Science, Technology & Environment	2,001.30	0.05	3,522.07	0.10	1,474.60	0.04	1,306.52	0.03	2,110.46	0.06
9. General Economic Services	3,133.37	0.08	7,748.52	0.23	13,112.97	0.33	11,190.97	0.26	6,246.14	0.19
10. Decentralised Plan/ District Plan	23,689.30	0.62	10,851.56	0.32	25,074.46	0.63	23,040.80	0.53	7,843.01	0.23
11. Social Services	20,38,641.52	53.10	21,47,358.33	62.83	27,34,913.45	68.25	27,19,852.99	62.85	20,56,080.37	61.42
12. General Services	73,588.71	1.92	89,161.10	2.61	97,235.83	2.43	95,308.21	2.20	54,629.18	1.63
Total	**38,39,535.91**	**100.00**	**34,17,699.98**	**100.00**	**40,06,935.40**	**100.00**	**43,27,731.23**	**100.00**	**33,47,329.73**	**100.00**
B. State Public Sector Enterprises	—	—	—	—	—	—	----	----	----	----
C. Local Bodies	—	—	—	—	—	—	----	---	----	---
Grand Total	**38,39,535.91**	**100.00**	**34,17,699.98**	**100.00**	**40,06,935.40**	**100.00**	**43,27,731.23**	**100.00**	**33,47,329.73**	**100.00**

Source : Department of Economic and Statistical Affairs, Haryana.

FIVE YEAR/ANNUAL PLANS OF HARYANA
Funds released under Decentralised Plan/District Plan Scheme in Haryana

Table 31.2 (₹ lakh)

District	Decentralised Plan Scheme		District Plan Scheme									
	1990-91	2000-01	2019-20		2020-21		2021-22		2022-23		2023-24	
	Fund Release	Fund Release	Fund Release (R)	Expenditure	Fund Release	Expenditure	Fund Release	Expenditure	Fund Release	Expenditure	Fund Release	Expenditure as on 01.01.2024
1	2	3	4	5	6	7	8	9	10	11	12	13
Ambala	33.37	42	2,118.72	1231.48	890.17	367.35	1,717.95	1280.61	1,780.34	1066.46	890.17	202.75
Bhiwani	35.55	65	1,684.68	1200.71	893.18	627.08	1,657.66	1122.39	1,786.36	1057.94	893.18	277.43
CharkhiDadri	—	—	796.87	110.30	396.25	362.26	756.36	330.47	792.50	625.99	396.25	14.68
Faridabad	38.67	59	3,287.83	1849.04	1,427.72	922.54	2,666.59	1879.81	2,855.44	2376.18	1427.70	283.56
Fatehabad	—	43	1,401.73	1121.58	743.16	0.00	1,904.66	1837.02	1,486.32	1189.88	743.16	288.35
Gurugram	26.5	57	2,548.32	1882.79	1,194.75	145.25	2,353.69	1914.07	2,389.50	1660.33	1194.75	282.41
Hisar	57.7	62	2,594.98	1390.46	1,375.80	1000.65	2,592.67	1525.44	2,751.60	1330.96	1375.80	1021.33
Jhajjar	—	43	1,426.12	930.90	756.09	711.25	1,424.87	1407.36	1,512.18	751.19	756.09	391.27
Jind	28.38	51	1,985.23	1167.50	1,052.51	659.98	2,068.33	1381.06	2,105.02	1512.51	1052.52	304.80
Kaithal	25.89	57	1,598.58	1052.79	847.53	490.08	1,616.95	1090.10	1,695.06	1145.59	847.53	220.01
Karnal	26.2	49	2,242.39	1326.19	1,187.57	679.90	2,663.56	1375.64	2,375.14	1995.21	1187.56	201.10
Kurukshetra	22.15	43	1,435.41	1049.18	761.03	182.00	1,678.48	1258.69	1,522.06	874.70	761.03	292.57
Mahendragarh	20.58	45	1,372.08	1161.66	727.44	575.57	1,348.76	1154.92	1,454.88	527.06	727.45	727.41
Nuh	—	—	1,620.83	1288.47	859.33	206.50	1,856.17	537.78	1,718.66	948.84	859.33	192.04
Palwal	—	—	1,863.10	828.92	822.60	515.56	1,535.89	508.48	1,645.20	300.18	822.60	251.10
Panchkula	—	25	835.21	355.66	442.81	242.09	442.81	506.62	885.62	269.88	442.81	180.37
Panipat	24.01	35	1,865.38	651.86	950.98	771.81	1,750.81	1077.24	1,901.96	1119.03	950.98	374.38
Rewari	15.5	38	1,343.84	436.83	710.28	437.93	1,296.02	127.81	1,420.56	774.11	710.28	335.39
Rohtak	59.27	41	1,579.09	1434.19	837.20	623.72	1,577.22	1331.87	1,674.40	379.76	837.20	678.09
Sirsa	26.82	55	2,221.20	1643.62	1,021.78	512.20	2,216.14	1551.15	2,043.56	1164.88	1021.79	648.65
Sonipat	23.7	48	2,371.66	609.98	1,143.92	444.43	2,680.89	1105.36	2,287.84	816.85	1143.92	303.66
Yamunanagar	19.5	42	1,806.75	922.55	957.90	373.41	1,755.00	684.97	1,915.80	1153.29	957.90	140.07
Total	**483.79**	**900.00**	**40,000.00**	**23646.66**	**20,000.00**	**10851.56**	**40,000.00**	**24988.85**	**40,000.00**	**23040.80**	**20,000.00**	**7611.42**

Source : Department of Economic and Statistical Affairs, Haryana.
R : Revised
— : Districts were not in existence.

SECTION—XXXII

LOCAL BODIES

This section presents data on number, population, income and expenditure of Municipal Committees/Councils/Corporations.

Table 32.1— shows the District-Wise number, population, income and expenditure of Municipal Committees/Councils/Corporations.

Table 32.2— shows the Municipal Committees/Councils/Corporations-wise population, income and expenditure.

Tables 32.3 and 32.4— shows the income and expenditure data of Municipal Committees/Councils/Corporations under various heads.

Table 32.5— gives data on Gram Panchayats, Panchayat Samities and Zila Parishads.

LOCAL BODIES

Number, population, income and expenditure of Municipal Committees/Councils/ Corporations

Table 32.1 (₹ lakh)

District	Number of Municipal Committees/ Councils/ Corporations (2021-22)	Population within Municipal Committees/Councils/ Corporations limits (Census 2011)	Accounts			
			2020-21		2021-22	
			Income	Expenditure	Income	Expenditure
1	2	3	4	5	6	7
Ambala	4	5,81,492	8,214	6,471	9,843	7,269
Bhiwani	4	2,49,426	7,085	3,478	6,554	5,177
Ch. Dadri	1	56,337	4,224	1,983	4,263	2,396
Faridabad	1	14,14,050	74,247	67,275	85,399	77,852
Fatehabad	5	2,09,682	4,398	2,021	9,054	4,046
Gurugram	6	10,94,514	2,15,321	95,406	2,48,017	1,20,343
Hisar	7	5,01,267	11,914	7,754	14,207	9,737
Jhajjar	3	2,35,125	6,876	4,311	9,114	4,950
Jind	5	2,99,980	4,820	2,859	5,937	3,501
Kaithal	5	2,53,445	4,405	3,546	6,870	5,378
Karnal	7	4,45,888	18,006	9,410	24,027	11,323
Kurukshetra	5	2,81,632	3,431	3,070	4,130	2,866
Mahendragarh	5	1,32,855	6,620	3,319	9,106	3,527
Nuh	4	88,343	3,965	1,371	4,210	1,611
Palwal	3	1,96,490	2,163	1,280	2,040	1,182
Panchkula	2	2,45,489	9,988	7,376	9,456	7,973
Panipat	2	3,35,680	8,906	6,733	610	371
Rewari	3	1,90,141	15,758	6,642	16,259	8,442
Rohtak	4	4,48,658	14,679	12,696	20,412	17,991
Sirsa	5	3,19,248	3,914	2,824	9,287	6,165
Sonipat	5	4,37,328	42,354	19,148	48,828	20,963
Yamunanagar	3	2,45,228	5,516	2,814	13,943	9,628
Total	89	82,62,298	4,76,804	2,71,787	5,61,566	3,32,691

Source : Department of Economic & Statistical Affairs, Haryana.

,

LOCAL BODIES
Municipal Committees/Councils/Corporations-wise population, income and expenditure

Table 32.2 (₹000)

District	Name of Municipal Committees/ Councils/ Corporations 2021-22	Population within Municipal Committees/ Councils/ Corporations limits (Census 2011)	2020-21		2021-22	
			Income	Expenditure	Income	Expenditure
1	2	3	4	5	6	7
Ambala	1. Ambala city	3,00,127	5,57,906	4,33,341	6,16,577	5,12,840
	2. Naraingarh	22,832	24,733	9,182	58,399	15,530
	3. Barara	21,545	40,408	28,811	37,033	17,299
	4. Ambala Sadar	2,36,988	1,98,362	1,75,809	2,72,307	1,81,223
Bhiwani	1. Bhiwani	1,96,057	6,38,360	2,94,757	5,69,021	4,41,846
	2. Bawani Khera	20,289	22,993	21,429	28,204	26,180
	3. Siwani	19,143	30,460	21,665	35,484	27,656
	4. Loharu	13,937	16,708	9,976	22,691	21,998
Ch. Dadri	1. Charkhi Dadri	56,337	4,22,417	1,98,289	4,26,340	2,39,583
Faridabad	1. Faridabad Complex	14,14,050	74,24,652	67,27,510	85,39,867	77,85,203
Fatehabad	1. Fatehabad	70,777	96,295	25,357	4,19,799	1,15,995
	2. Tohana	63,871	1,46,619	72,692	2,34,387	1,70,261
	3. Ratia	37,152	1,25,657	75,946	1,42,315	78,136
	4. Bhuna	30,094	60,454	22,755	84,324	20,595
	5. Jakhal	7,788	10,799	5,356	24,598	19,639
Gurugram	1. Gurugram	8,86,519	1,99,89,271	90,28,410	219,11,529	1,08,20,952
	2. Sohna	36,552	3,91,184	2,39,197	3,43,591	2,18,780
	3. Pataudi	20,418	2,05,517	35,840	2,11,504	38,158
	4. Haili Mandi	20,906	5,71,466	207,590	4,53,498	1,70,610
	5. Farukhnagar	13,513	3,74,693	29,530	2,52,549	55,863
	6. Manesar	-	-	-	16,29,035	7,29,969
Hisar	1. Hisar	3,07,024	9,37,748	5,78,059	11,64,233	7,67,072
	2. Hansi	86,770	1,52,905	1,39,630	1,86,522	1,74,708
	3. Barwala	43,384	49,857	32,597	38,665	10,211
	4. Narnaund	17,242	10,497	6,368	10,288	2,800
	5. Uklana	13,219	16,804	10,760	21,042	18,858
	6. Bass	17,965	18,614	5,745	0	0
	7. Sesai	15,663	4,999	2,275	0	0
Jhajjar	1. Jhajjar	48,424	1,82,985	91,856	2,64,650	2,09,787
	2. Beri	15,934	8,040	3,797	10,684	7,482
	3. Bahadurgarh	1,70,767	4,96,559	3,35,428	6,36,112	2,77,738
Jind	1. Safidon	34,728	71,630	67,018	24,622	18,550
	2. Narwana	62,090	61,828	35,168	40,275	37,136
	3. Uchana	16,815	1,44,264	34,461	1,15,178	7,262
	4. Jind	1,67,592	1,74,602	1,32,428	3,44,762	2,54,281
	5. Julana	18,755	29,683	16,788	68,858	32,910
Kaithal	1. Kaithal	1,44,915	2,22,857	1,94,291	4,42,883	4,14,185
	2. Pundri	33,484	29,889	18,419	36,668	6,877
	3. Guhla Cheeka	38,952	1,08,931	67,963	1,04,295	55,706
	4. Kalayat	18,660	61,761	57,479	92,424	58,922
	5. Rajond	17,434	17,041	16,439	10,754	2,158
Karnal	1. Karnal	3,02,140	12,55,277	7,55,857	19,11,327	10,25,011
	2. Gharaunda	37,816	84,170	64,976	45,288	35,233
	3. Nilokheri	17,938	10,999	8,898	14,569	4,962
	4. Indri	17,487	41,350	26,517	24,981	11,822
	5. Taraori	25,944	2,51,254	35,839	2,45,528	11,871
	6. Assandh	27,125	27,911	25,180	25,113	11,430
	7. Nissing	17,438	1,29,683	23,685	1,35,863	31,964

LOCAL BODIES

Municipal Committees/Councils/Corporations-wise population, income and expenditure

Table 32.2 (Concld.) (₹ 000)

Kurukshetra	1. Thanesar	1,55,152	2,14,691	2,06,223	2,26,286	1,79,441
	2. Ladwa	28,887	19,224	15,755	13,915	10,401
	3. Shahbad Markanda	42,607	48,748	27,048	53,855	9,841
	4. Pehowa	38,853	58,104	55,892	84,946	65,613
	5. Ismailabad	16,133	2,327	2,096	33,980	21,283
Mahendragarh	1. Mahendragarh	29,128	2,55,589	74,297	2,61,327	1,16,541
	2. Narnaul	74,581	1,50,083	1,49,521	3,60,991	1,53,449
	3. Kanina	12,989	48,845	20,340	53,984	29,287
	4. Ateli	7,619	1,17,937	57,568	1,07,222	13,932
	5. Nangal Chaudhary	8,538	89,512	30,196	1,27,102	39,475
Nuh	1. Nuh	16,260	43,042	36,385	65,034	58,791
	2. Ferozepur-Jhirka	24,750	61,972	34,981	90,640	42,255
	3. Punhana	24,734	38,788	36,828	24,072	22,760
	4. Taoru	22,599	2,52,687	28,949	2,41,284	37,273
Palwal	1. Palwal	1,31,926	1,94,395	1,13,731	1,54,673	81,903
	2. Hodel	50,143	17,342	11,326	33,039	32,082
	3. Hathin	14,421	4,517	2,977	16,245	4,248
Panchkula	1. Kalka	34,134	56,928	—	1,55,589	30,570
	2 Panchkula	2,11,355	9,41,907	7,37,645	7,89,985	7,66,771
Panipat	1. Panipat	2,95,970	8,63,341	6,54,618	30,489	18,546
	2. Samalkha	39,710	27,258	18,692	30,489	18,546
Rewari	1. Rewari	1,43,021	9,23,263	5,82,166	9,35,096	7,42,275
	2. Bawal	16,776	30,551	19,436	30,119	29,192
	3. Dharuheda	30,344	6,21,963	62,566	6,60,617	72,679
Rohtak	1. Rohtak	3,74,292	12,35,777	10,98,046	17,72,567	15,80,112
	2. Kalanaur	33,319	71,666	39,777	78,607	39,609
	3. Maham	20,484	33,276	32,994	76,410	66,406
	4. Sampla	20,563	1,27,179	98,737	1,13,597	1,12,929
Sirsa	1. Sirsa	1,82,534	2,27,743	1,96,130	6,02,323	5,00,625
	2. Mandi Dabwali	52,873	35,779	29,952	78,263	36,380
	3. Kalanwali	22,095	13,200	7,503	12,693	5,212
	4. Ellnabad	36,623	85,039	33,660	1,25,388	45,166
	5. Rania	25,123	29,617	15,144	1,10,030	29,129
Sonipat	1. Sonipat	2,89,333	36,17,437	15,24,311	42,94,778	16,62,040
	2. Ganaur	35,603	15,816	7,024	42,774	28,759
	3. Kharkhoda	25,051	1,21,146	44,813	91,785	45,158
	4. Gohana	65,708	4,76,318	3,35,904	4,49,425	3,59,106
	5. Kundli	21,633	4,651	2,721	4,004	1,263
Yamunanagar	1. Yamunanagar	2,17,071	5,16,385	2,54,737	13,41,098	9,38,288
	2. Radaur	13,690	28,713	24,797	9,934	6,263
	3. Sadhura	14,467	6,511	1,876	43,294	18,241

Source : Department of Economic & Statistical Affairs, Haryana.

Note : Amount of book transfer in income and expenditure not included.

1 MC Bass & Sisai reconstituted as village.

2 Manesar has created as Municipal Corporation as on 24-12-2020.

LOCAL BODIES

Income of Municipal Committees/Councils/Corporations

Table 32.3 (₹lakh)

Source of Income	Account				
	2017-18	2018-19	2019-20	2020-21	2021-22
	2	3	4	5	6
I Tax Revenue	**92,038**	**52,241**	**42,979**	**65,979**	**71,613**
A. Taxes on Income	**1,306**	**317**	**1,675**	**396**	**1,574**
(i) Profession and Trade Tax	771	149	191	237	884
(ii) Servant's Tax	535	168	1,484	159	690
B. Taxes on Commodities and Services	**24,037**	**11,475**	**10,051**	**8,820**	**14,284**
(i) Show Tax	0	0	264	726	44
(ii) Terminal Tax	4,797	1,018	283	469	237
(iii) Water Tax	16,471	1,909	3,126	2,646	85
(iv) Taxes on Vehicles	412	505	148	254	106
(v) Taxes on Animals (including fees for registration of dogs)	99	222	98	17	107
(vi) Tolls on Vehicles and Animals	169	4	1,014	2	0
(vii) Income from Public Safety and Convenience (lighting, fire etc.)	903	3,600	3,984	496	5,624
(viii) Water Fees (Sale of water)	31	0	0	0	167
(ix) Fees for Vehicle's Licences (including driving Licences)	131	290	152	97	1,281
(x) Licence Fees for Job Portals	89	178	50	364	383
(xi) Dangerous and Offensive Trade Licence Fee and Fee for Letting of Fireworks	202	941	608	779	1,156
(xii) Local Rate	733	2,808	324	2,970	5,094
C. Taxes on Properties and Capital Transactions	**66,695**	**40,449**	**31,253**	**56,763**	**55,755**
(i) Taxes on Buildings and Land	48,881	20,501	18,818	43,963	40,630
(ii) Rents of Land and Buildings (including sale of land etc.)	8,197	18,958	12,059	11,776	12,623
(iii) Dak Bungalows and Sarais	221	92	33	322	485
(iv) Gardens and Roadside Trees	211	248	39	278	1,722
(v) Teh Bazari Fees (including fees for occupation of portions of streets)	9,185	700	304	424	295

LOCAL BODIES

Income of Municipal Committees/Councils/Corporations

Table 32.3 (Concld.) (₹lakh)

Source of Income	Account				
	2017-18	2018-19	2019-20	2020-21	2021-22
	2	3	4	5	6
II Administrative Receipts	**532**	**1,912**	**569**	**251**	**2,214**
(i) Education	436	350	330	19	188
(ii) Medical	0	172	0	0	0
(iii) Public Health	96	1,390	239	232	2,026
III Revenue Grants and Contributions	**24,323**	**9,876**	**25,393**	**20,811**	**23,686**
(i) Grants for Famine Relief/Dev. Work	24,275	2,450	120	1,200	120
(ii) Contribution for Veterinary Deptt.	5	135	0	0	0
(iii) Other Grants or Contribution	43	7,291	25,273	19,611	23,566
IV Capital Transfers	**1,08,335**	**92,985**	**1,03,959**	**72,221**	**73,206**
(i) Grants for Capital Expenditure on Water Supply	847	0	0	0	266
(ii) Recoveries for Water Supply Works	2	20	753	99	0
(iii) Contributions of Government for Drainage Works	0	0	0	0	0
(iv) Contributions for Municipal Works	99,101	47,233	65,308	58,698	67,223
(v) Suspense Accounts, (Stationery, Printing, Stores, Advances, Deposits, Cattle Pounds, Ferries etc.)	8,385	45,732	37,898	13,424	5,717
V Loans	**1,641**	**943**	**2,601**	**2,628**	**1,100**
(i) Loans for Water Supply Works	0	43	0	0	0
(ii) Loans for Drainage Works	0	0	0	0	0
(iii) Loans for General Purposes	1,641	893	2,480	2,617	1,100
(iv) Other Loans	0	7	121	11	0
VI Other Receipts	**1,99,451**	**3,85,825**	**3,60,560**	**3,14,914**	**3,89,747**
(i) Interest Receipts	6,916	18,757	22,185	777	890
(ii) Income on Investment	194	104	692	9,590	2,675
(iii) Other General Taxes (copying fee etc.)	7,121	5,295	8,814	8,357	2,337
(iv) Miscellaneous Unclassified Receipts	6,493	3,805	1,084	4,005	5,248
(v) Stamp Duty	1,01,714	55,681	59,451	26,139	36,194
(vi) Miscellaneous	77,013	3,02,183	2,68,334	2,66,046	3,42,403
Total Income	**4,26,320**	**5,43,782**	**5,36,061**	**4,76,804**	**5,61,566**

Source : Department of Economic and Statistical Affairs, Haryana.

LOCAL BODIES

Expenditure of Municipal Committees/Councils/Corporations

Table 32.4 (₹lakh)

Items of Expenditure	Account			
	2018-19	2019-20	2020-21	2021-22
1	2	3	4	5
I General Departments	**76,318**	**95,064**	**1,66,941**	**2,07,443**
A. General	**52,616**	**68,299**	**1,43,567**	**95,176**
B. Tax and Licencing Department	**1,766**	**1,699**	**6,860**	**7,634**
(i) Cultural Activities Tax	0	259	481	995
(ii) Terminal Tax	742	499	801	1,559
(iii) Taxes and Licensing Fees for Vehicles	290	139	344	944
(iv) Other Taxes and Fees	734	802	5,234	4,136
C. Municipal Properties	**10,220**	**14,747**	**5,819**	**90,618**
(i) Rented Lands and Buildings	4,177	3,406	2,003	82,266
(ii) Dak Bungalows and Sarais	188	351	1,128	5,615
(iii) Gardens and Roadside Trees	5,790	10,965	2,634	2,611
(iv) Tehbazari Fees	65	25	54	126
D. Public Safety and Convenience (including consumption expenditure, capital outlay, contributions etc.)	**11,716**	**10,319**	**10,695**	**14,015**
(i) Police	1,954	1,050	1,379	7,506
(ii) Lighting	4,281	4,769	3,092	4,835
(iii) Fire	4,353	4,088	3,121	1,546
(iv) Pounds	1,110	354	3,010	89
(v) Miscellaneous	18	58	93	39
II Education	**254**	**161**	**72**	**468**
(i) Administration	87	14	36	326
(ii) Colleges	0	0	0	0
(iii) High Schools	0	2	0	30
(iv) Middle Schools	17	0	0	58
(vi) Primary Schools	3	0	0	15
(vi) Public Libraries, Museums etc.	147	145	36	39
III Medical	**8,722**	**7,987**	**1,572**	**3,745**
(i) Administration	8,722	7,987	1,469	3,579
(ii) Hospitals and Dispensaries	0	0	103	166
(iii) Charges for Lunatics, Lepers Anti- rabies Treatment	0	0	0	0
IV Public Health	**50,424**	**51,550**	**36,668**	**45,993**
(i) Administration	1,226	2,189	1,147	4,461
(ii) Vital Statistics and Infant welfare	239	0	20	23
(iii) Vaccination	135	0	0	51
(iv) Plague and other Epidemic Diseases	1,582	2,668	285	5,593
(v) Conservancy	32,089	35,404	23,041	24,675
(vi) Drainage	14,357	10,980	10,724	8,674
(vii) Control of Food Supplies (Markets, slaugher houses etc.)	255	238	1,318	1,914
(viii) Burning and Burials of Paupers etc.	6	46	124	1
(ix) Miscellaneous	535	25	9	601
V Water Supply	**6,379**	**4,247**	**2,770**	**5,656**
(i) Administration	4,391	1,991	4	323
(ii) Collection of Revenue from Water	0	0	0	0
(iii) Cost of Canal Water	0	0	0	0
(iv) Maintenance (including work stores)	441	607	817	1,629
(v) Water Analysis	1,543	1,643	1,946	2,722
(vi) Capital Expenditure	0	0	3	980
(vii) Loans (a) Interest	0	0	0	0
(b) Repayment	4	6	0	2
VI Veterinary Department	**20**	**59**	**69**	**26**
(i) Veterinary Hospitals	15	52	69	26
(ii) Grants to Society for Prevention of Cruelty to Animals	5	7	0	0
(iii) Horse and Cattle Fairs	0	0	0	0
VII Municipal Works	**1,28,510**	**1,37,792**	**51,846**	**60,436**
(i) Administration	55,139	69,147	19,747	25,232
(ii) Streets (Maintenance, watering, loans etc.)	73,065	67,733	30,953	35,163
(iii) Execution	306	912	1,146	41
VIII Suspense Accounts	**13,761**	**21,936**	**9,548**	**6,872**
IX Reserve for Unforeseen Charges	**10,664**	**9,610**	**2,301**	**2,052**
Total Expenditure (I to IX)	**2,95,052**	**3,28,406**	**2,71,787**	**3,32,691**

Source : Department of Economic & Statistical Affairs, Haryana.

LOCAL BODIES
District-wise number of seats reserved and panches elected under different categories
Sixth Panchayat General Elections, 2022

Table 32.5

District	Total no. of seats of Panches			Number of seats reserved for						Total No. of Elected Panches			No. of elected member according to reservation							
	Total	Male	Female	SC(W)	SC Men	BC(A) Women	BC(A) Men	Gen. Women	Gen. Men	Total	Women	Men	SC Women	SC Men	BC(A) Women	BC(A) Men	Gen Women	Gen. Men	BC(B) Women	BC(B) Men
1	2	3	4	5	6	7	8	9	10	11	12	13	14	15	16	17	18	19	20	21
Ambala	3159	1702	1457	490	547	151	152	816	1003	3011	1367	1644	528	604	298	345	394	492	147	203
Bhiwani	3211	1678	1533	357	340	152	160	1024	1178	3109	1465	1644	396	391	285	329	717	858	67	66
Charkhi Dadri	1679	863	816	160	140	78	73	578	650	1636	786	850	167	165	141	144	419	471	59	70
Faridabad	1059	561	498	99	105	42	51	357	405	1031	474	557	122	131	88	97	187	217	77	112
Fatehabad	2684	1447	1237	382	463	96	119	759	865	2600	1186	1414	471	589	239	275	444	516	32	34
Gurugram	1406	730	676	146	121	64	71	466	538	1348	644	704	153	121	91	98	202	267	198	218
Hisar	3849	2040	1809	442	525	166	185	1201	1330	3592	1663	1929	518	613	346	376	709	831	90	109
Jhajjar	2639	1358	1281	249	254	109	126	923	978	2249	1066	1183	254	229	149	194	580	687	83	73
Jind	3455	1822	1633	359	406	168	172	1106	1244	3269	1509	1760	368	433	308	392	768	859	65	76
Kaithal	2917	1551	1366	346	373	143	166	877	1012	2814	1307	1507	359	397	296	337	573	674	79	99
Karnal	3901	2042	1859	472	479	227	273	1160	1290	3825	1806	2019	538	562	508	610	681	761	79	86
Kurukshetra	3385	1779	1606	431	414	217	245	958	1120	3270	1542	1728	486	479	451	557	423	485	182	207
Mahendragarh	3214	1635	1579	336	226	164	152	1079	1257	2982	1440	1542	347	280	269	270	325	401	499	591
Nuh	3505	1784	1721	154	62	156	167	1411	1555	3320	1616	1704	226	87	298	339	105	113	987	1165
Palwal	2770	1438	1332	250	258	135	143	947	1037	2694	1258	1436	285	290	264	301	435	499	274	346
Panchkula	1026	525	501	109	72	52	55	340	398	955	462	493	111	81	86	101	186	212	79	99
Panipat	2161	1131	1030	215	224	122	146	693	761	2119	1002	1117	262	265	257	311	370	411	113	130
Rewari	3233	1655	1578	383	293	122	167	1073	1195	3168	1537	1631	418	340	209	271	302	346	608	674
Rohtak	1837	972	865	180	223	69	68	616	681	1790	836	954	197	248	137	152	490	535	12	19
Sirsa	3570	1912	1658	517	620	159	219	982	1073	3317	1535	1782	597	709	408	460	508	593	22	20
Sonipat	3492	1824	1668	339	337	181	189	1148	1298	2998	1403	1595	335	351	351	363	675	819	42	62
Yamunanagar	3841	2085	1756	559	636	189	218	1008	1231	3728	1710	2018	637	680	442	549	417	492	214	297
Total	61993	32534	29459	6975	7118	2962	3317	19522	22099	58825	27614	31211	7775	8045	5921	6871	9910	11539	4008	4756
Percentage	100.0	52.5	47.5	11.3	11.5	4.8	5.4	31.5	35.6	100.0	46.9	53.1	13.2	13.7	10.1	11.7	16.8	19.6	6.8	8.1

LOCAL BODIES

District-wise number of seats reserved and sarpanches elected under different categories
Sixth Panchayat General Elections, 2022

Table 32.5 (Contd.)

District	Total number of sarpanches			No. of seats reserved for						Total No. of Elected Sarpanches			No. of elected member according to reservation							
	Total	Male	Female	SC Women	SC Men	BC(A) Women	BC (A) Men	Gen. Women	Gen. Men	Total	Women	Men	SC women	SC Men	BC(A) Women	BC(A) Men	Gen Women	Gen Men	BC (B) Women	BC(B) Men
	22	23	24	25	26	27	28	29	30	31	32	33	34	35	36	37	38	39	40	41
Ambala	400	204	196	62	66	20	12	114	126	399	193	206	70	76	26	25	69	77	28	28
Bhiwani	312	159	153	32	38	13	12	108	109	312	152	160	38	43	20	20	88	91	6	6
Charkhi Dadri	165	85	80	14	16	7	7	59	62	165	80	85	14	16	9	7	52	56	5	6
Faridabad	100	52	48	7	10	3	4	38	38	100	45	55	9	12	4	4	21	25	11	14
Fatehabad	259	135	124	39	46	12	8	73	81	257	122	135	46	51	23	17	52	64	1	3
Gurugram	157	80	77	14	16	7	6	56	58	157	77	80	15	17	9	6	35	30	18	27
Hisar	307	160	147	35	41	13	11	99	108	305	146	159	37	49	26	20	74	82	9	8
Jhajjar	247	128	119	20	26	12	8	87	94	246	119	127	22	29	13	9	76	76	8	13
Jind	300	154	146	30	36	8	17	108	101	296	145	151	30	37	15	23	98	83	2	8
Kaithal	277	141	136	34	35	8	14	94	92	277	135	142	38	42	18	24	70	63	9	13
Karnal	395	202	193	47	51	14	19	132	132	394	193	201	59	63	28	30	98	104	8	4
Kurukshetra	403	206	197	48	54	20	12	129	140	402	198	204	56	58	35	25	83	85	24	36
Mahendragarh	343	175	168	27	33	7	19	134	123	341	167	174	28	37	12	25	38	36	89	76
Nuh	325	166	159	10	12	15	12	134	142	325	159	166	11	12	19	12	10	13	119	129
Palwal	263	137	126	24	26	9	12	93	99	263	127	136	28	28	11	15	51	52	37	41
Panchkula	135	70	65	11	14	6	4	48	52	133	65	68	12	15	10	6	31	34	12	13
Panipat	178	91	87	16	19	9	7	62	65	178	88	90	19	20	11	14	46	45	12	11
Rewari	365	185	180	37	41	13	16	130	128	365	180	185	41	45	15	21	38	34	86	85
Rohtak	142	73	69	14	17	7	5	48	51	142	69	73	15	19	8	6	46	47	0	1
Sirsa	339	173	166	52	56	15	12	99	105	339	166	173	58	63	26	34	81	75	1	1
Sonipat	318	163	155	28	32	13	13	114	118	316	151	165	25	33	17	21	105	105	4	6
Yamunanagar	490	248	242	74	79	15	23	153	146	489	240	249	84	95	34	36	79	65	43	53
Total	6220	3187	3033	675	764	246	253	2112	2170	6201	3017	3184	755	860	389	400	1341	1342	532	582
Percentage	100.0	51.2	48.8	10.9	12.3	4.0	4.1	34.0	34.9	100.0	48.7	51.3	12.2	13.9	6.3	6.5	21.6	21.6	8.6	9.4

LOCAL BODIES

District-wise number of wards reserved and members panchayat samiti (MPS) elected under different categories

Sixth Panchayat General Elections, 2022

Table 32.5 (Contd.)

District	Total No. of Block	No. of seats for MPS			No. of wards reserved for						Total No. of elected MPS			No. of elected members according to reservation							
		Total	Male	Female	SC Women	SC Men	BC(A) Women	BC(A) Men	Gen. Women	Gen. Men	Total	Women	Men	SC Women	SC Men	BC(A) Women	BC(A) Men	Gen. Women	Gen. Men	BC(B) Women	BC (B) Men
	42	43	44	45	46	47	48	49	50	51	52	53	54	55	56	57	58	59	60	61	62
Ambala	6	122	63	59	20	21	6	7	33	35	122	59	63	22	25	9	10	25	20	3	8
Bhiwani	7	144	79	65	13	18	5	6	47	55	144	65	79	13	22	11	9	37	44	4	4
Charkhi Dadri	4	88	46	42	7	9	4	2	31	35	88	42	46	8	9	6	3	23	32	5	2
Faridabad	3	60	32	28	5	6	3	1	20	25	60	28	32	6	6	4	1	12	18	6	7
Fatehabad	7	143	76	67	20	24	10	3	37	49	143	67	76	31	32	13	11	23	31	0	2
Gurugram	4	68	36	32	6	8	0	3	26	25	68	32	36	6	8	1	3	15	15	10	10
Hisar	9	222	115	107	25	29	10	10	72	76	222	107	115	31	34	25	16	49	62	2	3
Jhajjar	7	137	72	65	11	14	5	4	49	54	137	65	72	11	14	7	5	42	51	5	2
Jind	8	187	98	89	19	24	7	9	63	65	187	89	98	27	29	13	16	45	49	4	4
Kaithal	7	153	81	72	17	21	7	6	48	54	153	72	81	20	27	15	15	34	36	3	3
Karnal	9	200	104	96	22	27	12	14	62	63	200	96	104	29	31	20	22	45	48	2	3
Kurukshetra	7	135	72	63	16	19	7	11	40	42	135	63	72	19	24	16	21	21	18	7	9
Mahendragarh	8	151	81	70	11	15	5	5	54	61	151	70	81	13	16	8	10	16	16	33	39
Nuh	7	188	94	94	8	4	7	6	79	84	188	94	94	10	5	19	9	4	16	61	64
Palwal	6	134	69	65	13	14	5	6	47	49	134	65	69	14	16	8	7	30	32	13	14
Panchkula	4	42	21	21	4	2	1	2	16	17	42	21	21	4	2	3	2	12	12	2	5
Panipat	6	134	70	64	12	15	6	10	46	45	134	64	70	15	20	14	20	26	21	9	9
Rewari	7	143	76	67	13	17	4	3	50	56	143	67	76	13	17	10	5	15	15	29	39
Rohtak	5	109	56	53	11	13	4	2	38	41	109	53	56	13	14	6	5	31	36	3	1
Sirsa	7	186	98	88	28	32	8	13	52	53	186	88	98	33	40	27	28	26	30	2	0
Sonipat	8	193	101	92	16	22	9	8	67	71	193	92	101	19	23	14	16	58	57	1	5
Yamunanagar	7	142	75	67	19	24	5	13	43	38	142	67	75	21	25	14	22	21	15	11	13
Total	143	3081	1615	1466	316	378	130	144	1020	1093	3081	1466	1615	378	439	263	256	610	674	215	246
Percentage		100.0	52.4	47.6	10.3	12.3	4.2	4.7	33.1	35.5	100.0	47.6	52.4	12.3	14.2	8.5	8.3	19.8	21.9	7.0	8.0

LOCAL BODIES
District-wise number of wards reserved and member zila parishad (MZP) elected under different categories
Sixth Panchayat General Elections, 2022

Table 32.5 (Concld.)

District	No. of Seats of MZP in the District			No. of wards reserved for						No. of seats of MZP			No. of elected members according to reservation							
	Total	Male	Female	SC Women	SC Men	BC(A) Women	BC (A) Men	Gen. Women	Gen Men	Total	Women	Men	SC Women	SC Men	BC (A) Women	BC (A) Men	Gen. Women	Gen. Men	BC(B) Women	BC(B) Men
	63	64	65	66	67	68	69	70	71	72	73	74	75	76	77	78	79	80	81	82
Ambala	15	8	7	2	3	0	1	5	4	15	7	8	2	3	1	2	4	3	0	0
Bhiwani	22	12	10	2	3	1	1	7	8	22	10	12	2	3	2	1	6	8	0	0
Charkhi Dadri	11	6	5	1	1	0	1	4	4	11	5	6	1	1	0	1	3	3	1	1
Faridabad	10	5	5	1	1	0	1	4	3	10	5	5	1	1	0	1	2	2	2	1
Fatehabad	18	9	9	3	3	1	0	5	6	18	9	9	3	3	2	1	4	5	0	0
Gurugram	10	5	5	1	1	0	0	4	4	10	5	5	1	1	0	0	3	3	1	1
Hisar	30	16	14	3	4	1	2	10	10	30	14	16	3	4	2	2	9	9	0	1
Jhajjar	18	10	8	1	2	0	1	7	7	18	8	10	1	2	0	1	7	7	0	0
Jind	25	13	12	3	3	1	1	8	9	25	12	13	3	3	1	1	7	9	1	0
Kaithal	21	11	10	2	3	0	2	8	6	21	10	11	2	3	0	2	7	6	1	0
Karnal	25	13	12	3	3	0	3	9	7	25	12	13	3	3	1	4	8	6	0	0
Kurukshetra	17	9	8	2	2	2	0	4	7	17	8	9	2	2	2	1	2	6	2	0
Mahendragarh	19	10	9	1	2	1	0	7	8	19	9	10	2	3	2	2	1	3	4	2
Nuh	25	13	12	1	1	1	1	10	11	25	12	13	1	1	1	1	1	0	9	11
Palwal	20	10	10	2	2	1	1	7	7	20	10	10	2	2	3	1	4	4	1	3
Panchkula	10	5	5	1	1	0	1	4	3	10	5	5	1	1	0	1	2	2	2	1
Panipat	17	9	8	1	2	2	0	5	7	17	8	9	1	2	3	0	4	6	0	1
Rewari	18	9	9	2	2	0	1	7	6	18	9	9	2	2	0	1	1	1	6	5
Rohtak	14	8	6	1	2	1	0	4	6	14	6	8	1	2	1	0	4	6	0	0
Sirsa	24	12	12	4	4	1	2	7	6	24	12	12	4	4	2	2	6	6	0	0
Sonipat	24	13	11	2	3	1	1	8	9	24	11	13	2	3	1	1	8	9	0	0
Yamunanagar	18	9	9	3	3	1	1	5	5	18	9	9	3	3	1	1	5	3	0	2
Total	411	215	196	42	51	15	21	139	143	411	196	215	43	52	25	27	98	107	30	29
Percentage	100.0	52.3	47.7	10.2	12.4	3.6	5.1	33.8	34.8	100.0	47.7	52.3	10.5	12.7	6.1	6.6	23.8	26.0	7.3	7.1

Source : Development and Panchayat Department, Haryana

SECTION—XXXIII

ELECTORAL STATISTICS

The data presented in this section has been collected from the Chief Electoral Office, Haryana.

Table 33.1—number of Electors in the State.

Table 33.2—number of Assembly and Parliamentary Constituencies in Haryana.

Table 33.3—members of Parliament elected in the State during General Election, 2019 alongwith name of party.

Table 33.4—list of elected members of state Legislative Assembly (Haryana Vidhan Sabha) in General Election, 2019.

Tables 33.5—number of electors and votes polled in State Legislative Assembly Election, 2019.

Table 33.6—number of electors and votes polled in the State during General Election, Lok Sabha, 2019.

Table 33.7—state-wise number of Parliamentary and State Assembly Constituencies in India.

ELECTIONS

Number of Electors in Haryana

Table 33.1

District	No. of Electors (thousand)												No. of Electors (lakh)							
	1967	1977	1987@	1995£	1998*	1999£ £	2000**	2005	2011	2013	2014 (LS)	2014 (VS)	2015	2016	2017	2018	2019	2020	2021	05.01.2022
1	2	3	4	5	6	7	8	9	10	11	12	13	14	15	16	17	18	19	20	21
Ambala	45.9	61.3	88.8	75.4	54.4	54.9	55.5	61.1	63.8	69.1	75.6	76.8	7.84	7.94	7.92	8.02	8.05	8.58	8.77	8.92
Bhiwani	—	47.9	67.4	72.5	81.2	80.8	81.4	94.5	89.1	96.9	105.4	106.6	10.82	10.99	11.02	7.66	7.75	8.17	8.31	8.44
Charkhi Dadri	—	—	—	—	—	—	—	—	—	—	—	—	—	—	—	3.56	3.61	3.80	3.86	3.92
Faridabad	—	—	72.3	103.8	103.3	97.0	98.2	121.5	83.5	102.9	119.4	122.9	13.11	13.36	13.38	13.70	13.73	15.34	15.66	16.11
Fatehabad	—	—	—	—	47.4	48.1	48.8	55.5	52.8	58.2	61.8	61.9	6.35	6.46	6.43	6.52	6.50	6.71	6.86	6.93
Gurugram	74.8	83.2	60.3	82.9	78.9	79.6	80.3	103.4	78.5	87.2	97.8	100.2	10.19	10.27	10.34	10.55	10.83	12.15	12.32	12.70
Hisar	92.7	66.0	97.0	136.5	71.4	71.0	71.6	81.6	97.6	107.2	114.5	115.5	11.71	11.74	11.65	11.88	11.88	12.43	12.72	12.87
Jhajjar	—	—	—	—	55.0	54.1	54.3	62.9	54.3	59.5	65.3	66.3	6.75	6.84	6.82	6.89	6.98	7.51	7.59	7.82
Jind	27.2	42.7	62.8	68.2	66.7	66.5	67.9	74.9	73.7	80.8	86.4	85.9	8.80	8.93	8.92	9.03	9.12	9.50	9.66	9.83
Kaithal	—	—	—	57.0	56.2	56.9	57.4	61.7	60.2	63.2	68.7	69.6	7.05	7.12	7.10	7.24	7.35	7.68	7.86	8.01
Karnal	84.0	57.1	85.3	74.8	73.3	72.7	73.7	81.4	77.9	85.5	94.7	96.6	9.97	10.05	9.95	10.20	10.48	10.93	11.26	11.43
Kurukshetra	—	48.2	71.7	37.9	36.7	35.4	36.0	41.2	51.3	56.4	63.2	64.5	6.58	6.73	6.66	6.78	6.86	7.13	7.30	7.43
Mahendragarh	32.6	45.8	63.7	40.8	39.0	38.8	39.4	44.8	52.5	56.1	60.0	60.5	6.21	6.28	6.29	6.42	6.43	6.82	6.95	7.12
Nuh	—	—	—	—	—	—	—	—	36.5	42.1	47.5	48.2	5.01	5.10	5.08	5.20	5.31	5.49	5.64	6.07
Palwal	—	—	—	—	—	—	—	—	43.9	49.9	54.6	54.4	5.64	5.71	5.67	5.80	5.86	6.22	6.53	6.75
Panchkula	—	—	—	—	19.8	19.8	20.1	24.4	28.4	31.7	35.0	35.3	3.59	3.47	3.49	3.56	3.57	3.90	4.01	4.07
Panipat	—	—	—	42.7	40.5	40.3	40.9	46.6	56.0	65.7	73.6	75.1	7.79	7.65	7.76	7.91	8.03	8.38	8.57	8.73
Rewari	—	—	—	41.1	40.3	40.2	40.6	45.2	51.3	55.1	60.4	60.6	6.09	6.27	6.22	6.34	6.46	6.85	6.89	7.03
Rohtak	81.6	66.0	93.3	114.2	52.3	51.9	52.3	59.7	60.4	65.5	70.0	70.8	7.14	7.21	7.13	7.25	7.43	7.91	8.03	8.17
Sirsa	—	34.5	49.8	61.5	60.0	61.8	62.7	69.7	73.9	80.0	85.4	85.5	8.71	8.83	8.83	9.01	9.10	9.42	9.61	9.76
Sonipat	—	41.2	57.7	74.1	70.9	70.8	70.1	77.6	77.4	85.6	93.1	95.0	9.77	9.95	9.74	9.93	10.15	10.92	11.18	11.43
Yamunanagar	—	—	—	64.6	61.3	59.3	59.8	65.9	60.9	68.9	76.3	77.3	7.82	7.84	7.82	7.98	8.08	8.39	8.54	8.66
Total	**438.8**	**593.9**	**870.1**	**1148.0**	**1108.6**	**1099.9**	**1111.0**	**1273.6**	**1324.9**	**1468.4**	**1608.7**	**1629.5**	**166.95**	**168.74**	**168.20**	**171.42**	**173.55**	**184.34**	**188.12**	**192.20**

Source: Chief Electoral Office, Haryana

@ : Number of voters as on 17th June 1987.

£ : Number of voters as on 27th July, 1995.

££ : Number of voters as on 31st October, 1999.

* : Number of voters as on 1st January, 1998.

** : Number of voters as on 31st January, 2000.

LS : Lok Sabha.

VS : Vidhan Sabha

ELECTIONS

Number of Assembly and Parliamentary Constituencies in Haryana

Table 33.2

District	No. of Assembly Constituencies												No. of Parliamentary Constituencies												
	1967	1977	1987	2000	2005	2009	2014	2015	2018	2019	2020	2021	1967	1980	1989	1996	1998	1999	2004	2013	2014	2015	2019	2020	2021
1	2	3	4	5	6	7	8	9	10	11	12	13	14	15	16	17	18	19	20	21	22	23	24	25	26
Ambala	9	10	10	5	5	4	4	4	4	4	4	4	1	1	1	1	1	1	1	1	1	1	1	1	1
Bhiwani	—	7	7	7	7	6	6	6	4	4	4	4	—	1	1	1	1	1	1	1	1	1	1	1	1
Charkhi Dadri	—	—	—	—	—	—	—	—	2	2	2	2	—	—	—	—	—	—	—	—	—	—	—	—	—
Faridabad	—	—	6	6	6	6	6	6	6	6	6	6	—	1	1	1	1	1	1	1	1	1	1	1	1
Fatehabad	—	—	—	4	4	3	3	3	3	3	3	3	—	—	—	—	—	—	—	—	—	—	—	—	—
Gurugram	13	12	6	6	6	4	4	4	4	4	4	4	1	—	—	—	—	—	—	1	1	1	1	1	1
Hisar	17	10	10	6	6	7	7	7	7	7	7	7	2	1	1	1	1	1	1	1	1	1	1	1	1
Jhajjar	—	—	—	5	5	4	4	4	4	4	4	4	—	—	—	—	—	—	—	—	—	—	—	—	—
Jind	5	7	7	6	6	5	5	5	5	5	5	5	—	—	—	—	—	—	—	—	—	—	—	—	—
Kaithal	—	—	—	5	5	4	4	4	4	4	4	4	—	—	—	—	—	—	—	—	—	—	—	—	—
Karnal	16	9	9	6	6	5	5	5	5	5	5	5	2	1	1	1	1	1	1	1	1	1	1	1	1
Kurukshetra	—	8	8	3	3	4	4	4	4	4	4	4	—	1	1	1	1	1	1	1	1	1	1	1	1
Mahendragarh	6	6	6	3	3	4	4	4	4	4	4	4	1	1	1	1	1	1	1	—	—	—	—	—	—
Nuh	—	—	—	—	—	3	3	3	3	3	3	3	—	—	—	—	—	—	—	—	—	—	—	—	—
Palwal	—	—	—	—	—	3	3	3	3	3	3	3	—	—	—	—	—	—	—	—	—	—	—	—	—
Panchkula	—	—	—	1	1	2	2	2	2	2	2	2	—	—	—	—	—	—	—	—	—	—	—	—	—
Panipat	—	—	—	3	3	4	4	4	4	4	4	4	—	—	—	—	—	—	—	—	—	—	—	—	—
Rewari	—	—	—	3	3	3	3	3	3	3	3	3	—	—	—	—	—	—	—	—	—	—	—	—	—
Rohtak	15	10	10	5	5	4	4	4	4	4	4	4	2	1	1	1	1	1	1	1	1	1	1	1	1
Sirsa	—	5	5	5	5	5	5	5	5	5	5	5	—	1	1	1	1	1	1	1	1	1	1	1	1
Sonipat	—	6	6	6	6	6	6	6	6	6	6	6	—	1	1	1	1	1	1	1	1	1	1	1	1
Yamunanagar	—	—	—	5	5	4	4	4	4	4	4	4	—	—	—	—	—	—	—	—	—	—	—	—	—
Total	**81**	**90**	**90**	**90**	**90**	**90**	**90**	**90**	**90**	**90**	**90**	**90**	**9**	**10**	**10**	**10**	**10**	**10**	**10**	**10**	**10**	**10**	**10**	**10**	**10**

Source: Chief Electoral Office, Haryana.

ELECTIONS
Name of elected members of parliament from parliamentary constituencies, General Election 2019

Table 33.3

Sr. No.	Name of the parliamentary constituency	Name of the elected member Sarvshri/Sh./Smt.	Party affiliation at the time of election
1	2	3	4
1.	Ambala (SC)	Rattan Lal Kataria	BJP
2.	Bhiwani-Mahendragarh	Dharambir Singh	BJP
3.	Faridabad	Krishan Pal	BJP
4.	Gurugram	Rao Inderjit Singh	BJP
5.	Hisar	Brijendra Singh	BJP
6.	Karnal	Sanjay Bhatia	BJP
7.	Kurukshetra	Nayab Singh	BJP
8.	Rohtak	Arvind Kumar Sharma	BJP
9.	Sirsa (SC)	Sunita Duggal	BJP
10.	Sonipat	Ramesh Chander Kaushik	BJP

Source: Chief Electoral Office, Haryana.

LIST OF ELECTED MEMBERS OF STATE LEGISLATIVE ASSEMBLY

ELECTIONS
District-wise name of elected members of State Legislative Assembly (Haryana Vidhan Sabha) General Election, 2019

Table 33.4

Sr. No.	Name of Assembly Constituency	Name of the Elected Member (S/Sh./Smt.)	Sr. No.	Name of Assembly Constituency	Name of the Elected Member (S/Sh./Smt.)
AMBALA					
1.	Ambala Cantt.	Anil Vij	3.	Mullana (SC)	Varun Chaudhary
2.	Ambala City	Aseem Goel Naneola	4.	Naraingarh	Shailly
BHIWANI					
5.	Bawani Khera (SC)	Bishamber Singh	7.	Tosham	Kiran Choudhry
6.	Bhiwani	Ghanshyam Saraf	8.	Loharu	Jai Parkash Dalal
CHARKHI DADRI					
9.	Badhra	Smt. Naina Singh Chautala	10.	Dadri	Sombir Sangwan
FARIDABAD					
11.	Badkhal	Seema Trikha	14.	Faridabad (NIT)	Neeraj Sharma
12.	Ballabhgarh	Mool Chand Sharma	15.	Prithla	Nayan Pal Rawat
13.	Faridabad	Narender Gupta	16.	Tigoan	Rajesh Nagar
FATEHABAD					
17.	Fatehabad	Dura Ram	18.	Ratia (SC)	Lakshman Napa
19.	Tohana	Davender Singh Babli			
GURUGRAM					
20.	Badshahpur	Rakesh Daultabad	22.	Pataudi (SC)	Satya Parkash Jrawta
21.	Gurugram	Sudhir Kumar Singla	23.	Sohna	Sanjay Singh
HISAR					
24.	Adampur	Bhavya Bishnoi	28.	Nalwa	Ranbir Gangwa
25.	Barwala	Jogi Ram Sihag	29.	Narnaund	Ram Kumar Gautam
26.	Hansi	Vinod Bhayana	30.	Uklana (SC)	Anoop Dhanak
27.	Hisar	Dr. Kamal Gupta			
JHAJJAR					
31.	Badli	Kuldeep Vats	33.	Beri	Dr. Raghuvir Singh Kadian
32.	Bahadurgarh	Rajender Singh Joon	34.	Jhajjar (SC)	Geeta Bhukkal
JIND					
35.	Jind	Dr. Krishan Lal Middha	38.	Safidon	Subhash Gangoli
36.	Julana	Amarjeet Dhanda	39.	Uchana Kalan	Dushyant Chautala
37.	Narwana (SC)	Ram Niwas			
KAITHAL					
40.	Guhla (SC)	Ishwar Singh	42.	Kalayat	Kamlesh Dhanda
41.	Kaithal	Leela Ram	43.	Pundri	Randhir Singh Gollen
KARNAL					
44.	Assandh	Shamsher Singh Gogi	47.	Karnal	Manohar Lal
45.	Gharaunda	Harvinder Kalyan	48.	Nilokheri (SC)	Dharam Pal Gonder
46.	Indri	Ram Kumar Kashyap			
KURUKSHETRA					
49.	Ladwa	Mewa Singh	51.	Shahbad (SC)	Ram Karan
50.	Pehowa	Sardar Sandeep Singh	52	Thanesar	Subash Sudha
MAHENDRAGARH					
53.	Ateli	Sita Ram Yadav	55.	Nangal Chaudhary	Dr. Abhe Singh Yadav
54.	Mahendragarh	Rao Dan Singh	56.	Narnaul	Dr. Om Prakash Yadav

ELECTIONS
District-wise name of elected members of State Legislative Assembly (Haryana Vidhan Sabha) General Election, 2019

Table 33.4

Sr. No.	Name of Assembly Constituency	Name of the Elected Member (S/Sh./Smt.)	Sr. No.	Name of Assembly Constituency	Name of the Elected Member (S/Sh./Smt.)
NUH					
57.	Ferozepur Jhirka	Ch. Mamman Khan	59.	Punhana	Mohammad Ilyas
58.	Nuh	Ch. Aftab Ahmed			
PALWAL					
60.	Hathin	Praveen Dagar	62.	Palwal	Deepak Mangla
61.	Hodal (SC)	Jagdish Nayar			
PANCHKULA					
63.	Kalka	Pardeep Chaudhary	64.	Panchkula	Gian Chand Gupta
PANIPAT					
65.	Israna (SC)	Balbir Singh	67.	Panipat (Rural)	Mahipal Dhanda
66.	Panipat (City)	Parmod Kumar Vij	68.	Samalkha	Dharam Singh Chhoker
REWARI					
69.	Bawal (SC)	Dr. Banwari Lal	71.	Rewari	Rao Chiranjeev
70.	Kosli	Laxman Singh Yadav			
ROHTAK					
72.	Garhi Sampla Kiloi	Bhupinder Singh Hooda	74.	Meham	Balraj Kundu
73.	Kalanaur (SC)	Shakuntla Khatak	75.	Rohtak	Bharat Bhushan Batra
SIRSA					
76.	Dabwali	Amit Sihag	79.	Rania	Ranjit Singh
77.	Ellenabad	Ch. Abhay Singh Chautala	80.	Sirsa	Gopal Kanda
78.	Kalanwali (SC)	Shishpal Singh Keharwala			
SONIPAT					
81.	Baroda	Indu Raj	84.	Kharkhauda (SC)	Jaiveer Singh
82.	Ganaur	Nirmal Rani	85.	Rai	Mohan Lal Badoli
83.	Gohana	Jagbir Singh Malik	86.	Sonipat	Surender Panwar
YAMUNANAGAR					
87.	Jagadhri	Kanwar Pal	89.	Sadhaura (SC)	Renu Bala
88.	Radaur	Bishan Lal Saini	90.	Yamunanagar	Ghanshyam Dass Arora

Source: Haryana Vidhan Sabha Secretariat.

ELECTIONS
Number of electors and votes polled in State Legislative Assembly Election, 2019

Table 33.5

District	Number of electors	Number of votes polled	Percentage of votes polled to number of electors
1	2	3	4
Ambala	8,42,855	5,63,290	66.83
Bhiwani	8,11,769	5,48,152	67.52
Charkhi Dadri	3,74,178	2,56,293	68.49
Faridabad	15,10,250	8,53,781	56.53
Fatehabad	6,73,936	5,18,568	76.95
Gurugram	12,05,075	7,17,892	59.57
Hisar	12,39,010	8,81,468	71.14
Jhajjar	7,31,512	4,83,905	66.15
Jind	9,49,491	6,95,396	73.24
Kaithal	7,64,888	5,77,461	75.50
Karnal	10,91,686	6,99,202	64.05
Kurukshetra	7,11,054	5,13,909	72.27
Mahendragarh	6,66,973	4,68,582	70.26
Nuh	5,51,199	3,93,696	71.43
Palwal	6,14,755	4,42,252	71.94
Panchkula	3,86,138	2,53,850	65.74
Panipat	8,45,593	5,71,363	67.57
Rewari	6,75,977	4,49,092	66.44
Rohtak	7,72,612	5,34,462	69.18
Sirsa	9,44,328	7,25,839	76.86
Sonipat	10,71,533	7,13,089	66.55
Yamunanagar	8,45,986	6,27,315	74.15
All Districts	**1,82,80,798**	**1,24,88,857**	**68.32**

Source: Chief Electoral Office, Haryana.

Note : Some of the Assembly Constituencies being inter-district, the figures have been included in the district in which major part of the Assembly Constituency falls.

ELECTIONS
Number of electors and votes polled in the State during General Election, Lok Sabha 2019

Table 33.6

Name of Parliamentary Constituency	Number of electors	Number of votes polled	Percentage of votes polled to number of electors
1	2	3	4
Ambala (SC)	18,46,861	13,13,394	71.11
Bhiwani-Mahendragarh	16,27,334	11,47,140	70.49
Faridabad	20,65,776	13,24,467	64.11
Gurugram	21,39,990	14,41,438	67.36
Hisar	16,23,419	11,75,100	72.38
Kurukshetra	16,51,648	12,27,462	74.32
Karnal	18,98,935	12,98,026	68.36
Rohtak	17,14,418	12,09,674	70.56
Sirsa (SC)	17,99,949	13,67,370	75.97
Sonipat	15,82,821	11,23,776	71.00
Total	**1,79,51,151**	**1,26,27,847**	**70.35**

Source: Chief Electoral Office, Haryana.

ELECTIONS
Number of Parliamentary and State Assembly Constituencies in India

Table 33.7

State/Union Territory	Parliamentary Constituencies (Lok Sabha)		State Assembly Constituencies		
	1977, 1980 & 1984	1987, 1989, 1999, 2004, 2014 & 2019	1977	1987	2004, 2009, 2014 & 2019
1	2	3	4	5	6
Andhra Pradesh	42	42	294	294	294
Arunachal Pradesh	—	2	—	40	60
Assam	14	14	126	126	126
Bihar	54	40	324	324	243
Jharkhand	—	14	—	—	81
Goa	—	2	—	40	40
Gujarat	26	26	182	182	182
Haryana	10	10	90	90	90
Himachal Pradesh	4	4	68	68	68
Jammu and Kashmir	6	6	76	76	87
Karnataka	28	28	224	224	224
Kerala	20	20	140	140	140
Madhya Pradesh	40	29	320	320	230
Chhattisgarh	—	11	—	—	90
Maharashtra	48	48	288	288	288
Manipur	2	2	60	60	60
Meghalaya	2	2	60	60	60
Mizoram	—	1	—	40	40
Nagaland	1	1	60	60	60
Orissa	21	21	147	147	147
Punjab	13	13	117	117	117
Rajasthan	25	25	200	200	200
Sikkim	1	1	32	32	32
Tamilnadu	39	39	234	234	234
Tripura	2	2	60	60	60
Uttar Pradesh	85	80	425	425	403
Uttrakhand	—	5	—	—	70
West Bengal	42	42	294	294	294
A. and N. Island	1	1	—	—	—
Chandigarh	1	1	—	—	—
Dadra & Nagar Haveli	1	1	—	—	—
Daman & Diu	1	1	—	—	—
Delhi	7	7	56*	56*	70*
Lakshadweep	1	1	—	—	—
Pondicherry	1	1	30	30	30
Total	**538**	**543**	**3,907**	**4,027**	**4,120**

Sources: Chief Electoral Office, Haryana.

* : Metropolitan council consituencies.

SECTION—XXXIV

REGISTRATION OF IMMOVABLE AND MOVABLE PROPERTY

The present section contains data on the number of registration offices, number of registrations, aggregate value of property transferred and total receipts to the Government from them.

Table 34.1–number and description of registration and value of property transferred in the State.

REGISTRATION OF IMMOVABLE AND MOVABLE PROPERTY
Number and description of registration and value of property transferred

Table 34.1

Year/District	Number of Registration Offices	Number of Registration					Aggregate Value of Property Transferred (000 ₹)			Total Receipts (000 ₹)
		Immovable Property			Movable Property	Grand Total (5+6)	Immovable Property	Movable Property	Total	
		Compulsory	Optional	Total						
1	2	3	4	5	6	7	8	9	10	11
1966-67	40	70,087	341	70,428	4,845	75,273	2,42,068	1,396	2,43,464	2,079
1970-71	45	85,821	31	85,852	9,072	94,924	5,78,312	2,384	5,80,696	6,339
1980-81	71	1,67,825	15	1,67,840	18,158	1,85,998	51,70,234	4,131	51,74,365	16,880
1990-91	103	2,76,756	1,130	2,77,886	1,04,644	3,82,530	1,03,09,692	3,106	1,03,12,798	60,539
2000-01	112	3,29,100	1,642	3,30,742	31,992	3,62,734	3,82,33,270	8,45,189	3,90,78,459	1,39,395
2010-11	118	5,74,333	1,986	5,76,319	71,010	6,47,329	55,54,55,181	—	55,54,55,181	20,20,079
2018-19	142	6,22,552	196	6,22,748	36,416	6,59,164	1,15,93,50,546	660	1,15,93,51,206	65,69,313
2019-20	143	6,64,304	145	6,64,449	37,382	7,01,831	1,15,52,75,334	821	1,15,52,76,155	3,36,22,131
2020-21	143	6,00,539	2,871	6,03,410	36,885	6,40,295	27,78,12,881	—	27,78,12,881	10,70,46,857
2021-22 (P)	143	6,60,592	3,157	6,63,749	40,576	7,04,325	30,55,94,169	—	30,55,94,169	21,09,39,742
Ambala	7	11,796	—	11,796	3,263	15,059	1,39,69,520	—	1,39,69,520	57,076
Bhiwani	6	34,132	—	34,132	813	34,945	14,58,978	—	14,58,978	8,25,809
Charkhi-Dadri	3	10,078	—	10,078	2,135	12,213	38,78,128	—	38,78,128	28,052
Faridabad	8	43,231	135	43,366	1,646	45,012	78,79,152	—	78,79,152	2,43,653
Fatehabad	7	25,324	—	25,324	2,032	27,356	2,13,13,851	—	2,13,13,851	77,927
Gurugram	9	1,29,780	—	1,29,780	4,417	1,34,197	69,52,605	—	69,52,605	32,26,556
Hisar	10	38,576	12	38,588	1,958	40,546	2,99,71,071	—	2,99,71,071	1,62,798
Jhajjar	6	24,115	—	24,115	770	24,885	3,57,77,515	—	3,57,77,515	1,44,357
Jind	7	29,902	—	29,902	1,321	31,223	1,77,25,345	—	1,77,25,345	9,15,33,001
Kaithal	7	21,282	—	21,282	1,808	23,090	17,86,236	—	17,86,236	1,09,69,648
Karnal	8	31,910	—	31,910	2,605	34,515	34,35,548	—	34,35,548	1,83,610
Kurukshetra	6	23,851	—	23,851	2,052	25,903	20,05,764	—	20,05,764	5,43,201
Mahendragarh	5	20,870	—	20,870	758	21,628	5,43,78,572	—	5,43,78,572	23,36,730
Nuh	6	13,916	—	13,916	377	14,293	1,78,82,268	—	1,78,82,268	55,064
Palwal	5	26,450	7	26,457	792	27,249	1,88,59,381	—	1,88,59,381	9,86,278
Panchkula	5	12,263	—	12,263	2,696	14,959	29,74,029	—	29,74,029	17,48,953
Panipat	5	26,613	—	26,613	1,628	28,241	27,44,767	—	27,44,767	1,44,560
Rewari	5	22,452	—	22,452	952	23,404	26,78,278	—	26,78,278	12,85,823
Rohtak	8	21,061	3,003	24,064	1,274	25,338	2,31,98,190	—	2,31,98,190	19,12,979
Sirsa	7	32,399	—	32,399	1,838	34,237	2,76,20,145	—	2,76,20,145	1,19,721
Sonipat	6	39,145	—	39,145	3,048	42,193	75,35,736	—	75,35,736	2,57,662
Yamunanagar	7	21,446	—	21,446	2,393	23,839	15,69,090	—	15,69,090	9,40,96,284

Source : Inspector General of Registration, Haryana. P : Provisional

SECTION—XXXV

GOVERNMENT AND PSU'S EMPLOYEES

It contains district-wise employees statistic on category, religions, class, sex and department-wise number of employees working in the Haryana Governent departments. This section also includes category and religion-wise data in Public Sector Undertakings of the State Government. The data related to employees has been collected from all the departments and PSUs in the Haryana State.

Table 35.1—information of district-wise employees of Haryana Government.

Table 35.2—distribution of Haryana Government employees according to districts and classes.

Table 35.3—class-wise number of Haryana Government employees.

Tables 35.4—distribution of Haryana Government employees according to district and departments.

Table 35.5—distribution of Haryana Government employees according to different classes and departments.

Table 35.6—distribution of Haryana Government employees according to sex, class, category and religion-wise.

Table 35.7—class-wise distribution of employees in Public Sector Undertakings of State Government.

Table 35.8—category and religion-wise distribution of employees in Public Sector Undertakings of State Government.

GOVERNMENT AND PSU'S EMPLOYEES

District-wise employees of Haryana Government

Table 35.1 (31st March)

District	1967	1971	1976	1981	1985	1990	1995
1	2	3	4	5	6	7	8
Ambala	11,555	15,085	17,437	21,393	26,269	23,773	22,539
Bhiwani*	—	—	12,391	14,081	16,324	20,619	21,481
Charkhi Dadri^^	—	—	—	—	—	—	—
Faridabad**	—	—	—	13,598	15,585	17,081	18,432
Fatehabad@@	—	—	—	—	—	—	—
Gurugram	13,263	17,400	19,547	12,123	14,987	18,020	19,638
Hisar	18,142	20,872	15,067	19,079	24,959	30,122	35,083
Jhajjar@@	—	—	—	—	—	—	—
Jind	4,428	5,684	9,829	11,389	13,801	15,345	16,006
Kaithal	—	—	—	—	—	7,750	11,336
Karnal	17,153	19,420	19,061	22,175	24,955	19,615	22,019
Kurukshetra*	—	—	9,722	14,058	15,699	10,896	11,123
Mahendragarh	7,127	7,632	10,470	13,933	15,560	10,852	12,044
Nuh##	—	—	—	—	—	—	—
Palwal++	—	—	—	—	—	—	—
Panchkula†	—	—	—	—	—	—	—
Panipat	—	—	—	—	—	7,851	8,635
Rewari#	—	—	—	—	—	8,302	10,582
Rohtak	16,555	19,882	19,661	21,255	26,238	30,888	30,374
Sirsa@	—	—	5,952	8,638	11,829	13,258	14,246
Sonipat*	—	—	7,903	11,387	12,909	12,068	16,849
Yamunanagar#	—	—	—	—	—	8,092	11,141
Chandigarh/PKL/HQ	9,162	9,360	12,161	14,723	15,392	18,781	19,435
Total	**97,385**	**1,15,335**	**1,59,201**	**1,97,832**	**2,34,507**	**2,73,313**	**3,00,963**

GOVERNMENT AND PSU'S EMPLOYEES

District-wise employees of Haryana Government

Table 35.1 (Concld.) (31st March)

District	2010	2015	2016	2017	2018	2019	2020	2021	2022	2023 (P)
1	9	10	11	12	13	14	15	16	17	18
Ambala	18,670	18,716	18,563	18,811	15,089	19,166	19,723	17,796	19,125	19,957
Bhiwani*	24,805	24,950	23,862	23,646	21,079	21,734	21,925	22,249	18,967	18,627
Charkhi Dadri^^	—	—	—	—	6,438	8,782	8,378	10,244	9,285	9,843
Faridabad	13,431	14,234	13,918	14,348	14,895	15,279	15,283	15,349	15,935	15,646
Fatehabad@@	12,337	11,755	11,599	11,980	12,229	13,917	13,779	15,047	14,397	16,521
Gurugram	17,997	18,066	17,901	17,724	17,880	19,706	20,118	21,871	22,820	25,444
Hisar	24,393	24,017	23,560	23,248	22,061	24,969	24,619	29,886	29,425	28,706
Jhajjar@@	12,486	13,430	13,394	13,797	14,845	15,950	15,034	15,254	14,193	14,996
Jind	17,252	17,556	17,532	17,122	17,876	18,417	18,524	18,836	18,614	20,724
Kaithal	12,683	14,299	14,401	13,325	14,505	15,475	15,642	15,907	16,418	16,336
Karnal	20,744	22,292	22,644	20,543	22,242	22,830	23,453	24,556	24,388	24,263
Kurukshetra*	13,555	13,676	13,456	13,997	14,378	15,087	15,283	16,348	16,311	16,555
Mahendragarh	12,647	11,619	11,688	13,798	15,031	15,087	15,065	14,603	15,218	15,151
Nuh##	6,712	11,617	12,158	12,212	12,235	12,699	12,988	13,101	13,158	12,804
Palwal++	6803	10,564	10,211	10,555	11,460	11,304	10,626	12,125	11,944	11,567
Panchkula†	8,644	10,027	10,096	10,800	11,397	11,460	12,241	10,601	9,933	11,849
Panipat	11,158	12,034	12,081	12,055	12,114	13,093	13,074	13,544	14,463	13,621
Rewari#	11,794	12,586	12,488	12,509	12,526	13,422	13,754	13,884	13,103	13,779
Rohtak	17,818	18,516	18,704	18,913	19,873	22,747	22,287	21,985	21,163	22,036
Sirsa	15,545	15,960	15,065	15,108	14,137	16,126	16,059	15,818	15,846	14,538
Sonipat*	18,341	18,615	18,006	18,375	18,375	18,823	19,286	21,130	21,455	23,625
Yamunanagar#	12,407	12,529	12,322	13,465	14,868	14,998	15,141	15,323	17,033	16,760
Chandigarh/PKL/HQ	15,799	14,988	15,272	15,444	15,847	15,396	16,164	18,123	16,931	16,457
Total	**3,26,021**	**3,42,046**	**3,38,921**	**3,41,775**	**3,51,380**	**3,76,467**	**3,78,446**	**3,93,580**	**3,90,125**	**3,99,805**

Source : Department of Economic & Statistical Affairs, Haryana.

^^ : This district came in existence on 01-12-2016.

* : These Districts were not in existence before 1973 and thus the figures are included in Karnal, Rohtak and Hisar, respectively.

** : Information prior to 1980 is included in district Gurugram.

@ : Information prior to 1975 is included in district Hisar.

: These districts came into existence on 01-11-1989.

† : This district came into existence on 15-08-1995.

@@ : These districts came into existence on 15-07-1997.

: This district came in existence on 04-04-2005.

++ : This district came in existence on13-08-2008.

P : Provisional.

GOVERNMENT AND PSU'S EMPLOYEES

Distribution of Haryana Government employees according to districts and classes

Table 35.2 (31st March, 2023)*

Name of the District	Gazetted		Non-Gazetted		HKRNL, P.T., W.C., T.H, P-1, P-2, D.C. Rates & Others	Grand Total (2 to 6)	Percentage to the total
	Class I	Class II	Class III	Class IV			
1	2	3	4	5	6	7	8
Ambala	441	1,862	9,566	1,587	6,501	19,957	4.99
Bhiwani	292	1,974	8,017	3,094	5,250	18,627	4.66
Charkhi Dadri	138	843	4,061	1,139	3,662	9,843	2.46
Faridabad	231	815	8,366	1,117	5,117	15,646	3.91
Fatehabad	236	1,456	6,785	1,497	6,547	16,521	4.13
Gurugram	480	2,319	14,345	1,684	6,616	25,444	6.36
Hisar	338	3,955	13,139	4,174	7,100	28,706	7.18
Jhajjar	373	1,714	6,722	1,409	4,778	14,996	3.75
Jind	252	1,906	8,634	2,400	7,532	20,724	5.18
Kaithal	182	1,653	7,558	1,756	5,187	16,336	4.09
Karnal	400	2,059	12,649	2,540	6,615	24,263	6.07
Kurukshetra	243	1,564	7,877	1,525	5,346	16,555	4.14
Mahendragarh	267	1,483	6,143	2,009	5,249	15,151	3.79
Nuh	185	911	5,716	1,279	4,713	12,804	3.20
Palwal	195	909	5,066	1,165	4,232	11,567	2.89
Panchkula	290	1,311	5,220	949	4,079	11,849	2.96
Panipat	221	1,493	6,673	1,306	3,928	13,621	3.41
Rewari	313	1,528	6,275	1,358	4,305	13,779	3.45
Rohtak	665	2,270	10,262	2,126	6,713	22,036	5.51
Sirsa	97	1,128	9,124	1,172	3,017	14,538	3.64
Sonipat	512	2,253	10,358	2,326	8,176	23,625	5.91
Yamunanagar	181	1,547	6,141	1,359	7,532	16,760	4.19
Chandigarh /Pkl(HQ)	597	1,098	8,577	1,906	4,279	16,457	4.12
Total	**7,129**	**38,051**	**1,87,274**	**40,877**	**1,26,474**	**3,99,805**	**100.00**

Source : Department of Economic & Statistical Affairs, Haryana.

HKRNL, P.T., W.C., T.H., P-1, P-2, D.C. Rates & Others: Haryana Kaushal Rozgar Nigam Ltd., Part Time, Work Charged, Through Hartron, Part-1, Part-2, DC Rates & Anganwari Workers/ Anganwari Helpers /Asha Workers

* : Provisional

GOVERNMENT AND PSU'S EMPLOYEES

Class-wise number of Haryana Government employees

Table 35.3 (31st March, 2023)*

Year	Gazetted		Non-Gazetted			
	Class I	Class II	Class III	Class IV	HKRNL, P.T., W.C., T.H, P-1, P-2, D.C. Rates & Others	Total
1	2	3	4	5	6	7
1967	392	1,641	66,876	17,079	11,397	97,385
1971	569	2,156	84,259	20,672	7,679	1,15,335
1980	1,160	4,853	1,29,175	32,412	19,665	1,87,265
1985	1,645	6,628	1,56,284	45,256	24,694	2,34,507
1990	2,038	8,307	1,82,141	53,524	27,303	2,73,313
1995	2,484	10,284	1,90,890	61,452	35,853	3,00,963
2000	2,752	10,374	2,02,018	66,986	38,385	3,20,515
2005	2,796	15,042	1,92,671	64,090	39,176	3,13,775
2010	4,000	19,373	1,79,300	55,358	67,990	3,26,021
2015	5,202	27,794	1,76,004	46,533	86,513	3,42,046
2016	5,486	28,315	1,70,486	44,960	89,674	3,38,921
2017	5,893	30,310	1,70,869	41,317	93,386	3,41,775
2018	5,759	32,086	1,77,451	40,598	95,486	3,51,380
2019	6,157	36,369	1,90,696	45,413	97,832	3,76,467
2020	6,247	37,261	1,89,770	45,819	99,349	3,78,446
2021	7,062	38,268	1,91,721	45,170	1,11,359	3,93,580
2022	7,216	37,706	1,91,584	44,270	1,09,349	3,90,125
2023	7,129	38,051	1,87,274	40,877	1,26,474	3,99,805

Source : Department of Economic & Statistical Affairs, Haryana.

HKRNL, P.T., W.C., T.H., P-1, P-2, D.C. Rates & Others: Haryana Kaushal Rozgar Nigam Ltd., Part Time, Work Charged, Through Hartron, Part-1, Part-2, DC Rates & Anganwari Workers/ Anganwari Helpers /Asha Workers

* : Provisional

GOVERNMENT AND PSU'S EMPLOYEES

Distribution of Haryana Government employees according to departments and districts

Table 35.4 (31st March, 2023)*

Sr. No.	Department	District						
		Ambala	Bhiwani	Charkhi Dadri	Faridabad	Fatehabad	Gurugram	Hisar
1	2	3	4	5	6	7	8	9
1.	Administrator General & Official Trustee and Treasurer, Charitable endowments	0	0	0	0	0	0	0
2.	Advocate General, Haryana	0	0	0	0	0	0	0
3.	Agriculture & Farmer's Welfare	154	198	68	33	124	123	234
4.	Animal Husbandry & Dairying	189	445	226	118	385	108	1,020
5.	Archaeology & Museums	0	0	0	0	0	0	0
6.	Architecture	0	0	0	0	0	0	0
7.	Archives	0	0	0	0	0	0	0
8.	Ayush	135	178	114	57	41	139	235
9.	Chief Electrical Inspector Department	0	0	0	0	0	5	6
10.	Citizen Resources Information Department	14	18	11	13	20	0	0
11.	Civil Aviation	0	0	0	0	0	0	0
12.	Commissioners / Deputy Commissioners	130	203	120	135	78	130	231
13.	Consolidation	0	57	0	0	0	0	0
14.	Co-operation	28	89	11	17	35	69	121
15.	Development & Panchayat	152	266	119	91	232	143	290
16.	District & Sessions Courts	395	473	11	177	257	669	413
17.	Economic and Statistical Affairs	15	12	10	9	12	14	14
18.	Education	6,788	6,440	2,756	4,237	6,078	6,259	10,533
19.	Elections	14	14	9	15	11	15	17
20.	Employment	20	29	10	16	12	11	30
21.	Environment & Climate Change	0	0	0	14	0	0	0
22.	ESI(Employees State Insurance) Health Care	23	152	0	235	0	253	57
23.	Excise & Taxation	172	107	0	420	70	562	144
24.	Fisheries	15	16	13	9	12	19	12
25.	Food & Drugs Administration	14	6	0	14	5	14	0
26.	Food, Civil Supplies & Consumer Affairs	107	99	45	43	97	78	77

GOVERNMENT AND PSU'S EMPLOYEES

Distribution of Haryana Government employees according to departments and districts

Table 35.4 (Contd.) (31st March, 2023)*

Sr. No.	Department	District							
		Jhajjar	Jind	Kaithal	Karnal	Kurukshetra	Mahendragarh	Nuh	Palwal
1	2	10	11	12	13	14	15	16	17
1.	Administrator General & Official Trustee and Treasurer, Charitable endowments	0	0	0	0	0	0	0	0
2.	Advocate General, Haryana	0	0	0	0	0	0	0	0
3.	Agriculture & Farmer's Welfare	92	189	151	310	160	215	47	120
4.	Animal Husbandry & Dairying	356	570	273	194	260	358	267	180
5.	Archaeology & Museums	0	0	0	0	0	0	0	0
6.	Architecture	0	0	0	0	0	0	0	0
7.	Archives	0	0	0	0	0	0	0	0
8.	Ayush	136	172	59	122	121	142	56	74
9.	Chief Electrical Inspector Department	0	0	0	0	0	0	0	0
10.	Citizen Resources Information Department	0	21	0	0	0	0	0	13
11.	Civil Aviation	0	0	0	0	0	0	0	0
12.	Commissioners / Deputy Commissioners	85	332	80	177	307	255	98	44
13.	Consolidation	0	0	0	0	0	0	0	0
14.	Co-operation	23	56	30	64	81	49	9	15
15.	Development & Panchayat	218	245	205	205	247	229	106	168
16.	District & Sessions Courts	342	313	299	385	367	293	0	311
17.	Economic and Statistical Affairs	10	9	9	18	15	10	8	7
18.	Education	4,591	7,136	5,751	6,710	6,432	5,709	6,742	4,174
19.	Elections	15	13	13	17	12	14	9	9
20.	Employment	24	16	12	25	22	17	7	15
21.	Environment & Climate Change	0	0	0	0	15	0	0	0
22.	ESI(Employees State Insurance) health care)	66	19	0	0	0	0	0	0
23.	Excise & Taxation	99	91	70	148	87	63	20	72
24.	Fisheries	17	17	20	28	33	12	21	15
25.	Food & Drugs Administration	6	7	8	0	8	0	2	0
26.	Food, Civil Supplies & Consumer Affairs	47	102	111	102	102	62	32	55

GOVERNMENT AND PSU'S EMPLOYEES

Distribution of Haryana Government employees according to departments and districts

Table 35.4 (Contd.) (31st March, 2023)*

Sr. No.	Department	District								
		Panchkula	Panipat	Rewari	Rohtak	Sirsa	Sonipat	Y/nagar	Ch./PKL HQ	Total
1	2	18	19	20	21	22	23	24	25	26
1.	Administrator General & Official Trustee and Treasurer, Charitable endowments	0	0	0	0	0	0	0	240	240
2.	Advocate General, Haryana	0	0	0	0	0	0	0	11	11
3.	Agriculture & Farmer's Welfare	73	130	58	291	78	170	135	449	3,602
4.	Animal Husbandry & Dairying	118	234	283	351	269	310	256	138	6,908
5.	Archaeology & Museums	0	5	0	0	0	0	0	132	137
6.	Architecture	0	0	0	0	0	0	0	106	106
7.	Archives	0	0	0	0	0	0	0	26	26
8.	Ayush	97	122	123	174	92	238	111	69	2,807
9.	Chief Electrical Inspector Department	0	0	0	0	0	0	0	17	28
10.	Citizen Resources Information Department	0	19	12	0	16	21	0	42	220
11.	Civil Aviation	0	0	0	0	0	0	0	121	121
12.	Commissioners / Deputy Commissioners	62	23	64	155	262	93	140	0	3,204
13.	Consolidation	0	0	0	90	0	0	0	42	189
14.	Co-operation	21	33	28	110	44	66	20	144	1163
15.	Development & Panchayat	85	191	221	194	152	248	145	119	4,271
16.	District & Sessions Courts	326	322	302	368	268	437	325	0	7,053
17.	Economic and Statistical Affairs	8	9	10	14	7	14	9	171	414
18.	Education	4,058	4,894	4,723	4,815	7,656	7,355	6,941	1,113	1,31,891
19.	Elections	10	12	9	16	23	15	12	71	365
20.	Employment	15	15	14	31	24	24	20	69	478
21.	Environment & Climate Change	0	0	0	0	0	0	0	28	57
22.	ESI (Employees State Insurance) Health Care	0	0	82	56	0	129	126	86	1,284
23.	Excise & Taxation	101	135	88	91	98	142	87	257	3,124
24.	Fisheries	11	15	8	22	22	29	12	63	441
25.	Food & Drugs Administration	0	9	13	16	59	11	3	73	268
26.	Food, Civil Supplies & Consumer Affairs	50	65	39	72	66	88	70	144	1,753

GOVERNMENT AND PSU'S EMPLOYEES

Distribution of Haryana Government employees according to departments and districts

Table 35.4 (Contd.) (31st March, 2023)*

Sr. No.	Department	District						
		Ambala	Bhiwani	Charkhi Dadri	Faridabad	Fatehabad	Gurugram	Hisar
1	2	3	4	5	6	7	8	9
27.	Forests & Wild Life	106	164	69	66	84	123	197
28.	Haryana Civil Secretariat	0	0	0	0	0	0	0
29.	Haryana Public Service Commission	0	0	0	0	0	0	0
30.	Haryana Raj Bhavan	0	0	0	0	0	0	0
31.	Haryana Staff Selection Commission	0	0	0	0	0	0	0
32.	Haryana Vidhan Sabha	0	0	0	0	0	0	0
33.	Health	2,237	1,205	893	333	1,710	1,130	2,011
34.	HIPA	0	0	0	0	0	0	0
35.	Home Guard & Civil Defence	28	7	0	6	18	20	28
36.	Horticulture	34	33	34	12	38	18	41
37.	Hospitality	0	0	0	0	0	0	0
38.	Industries and Commerce	13	13	6	12	12	18	17
39.	Information Technology, Electronics & Communication	0	0	0	0	0	0	0
40.	Institutional Finance and Credit Control	0	0	0	0	0	0	0
41.	Irrigation & Water Resources	273	1,382	818	132	735	131	1,329
42.	Labour	47	16	0	109	0	144	40
43.	Land Records	0	0	0	0	0	0	28
44.	Law and Legislative	0	0	0	0	0	0	0
45.	Local Audit, Haryana	0	0	0	0	0	0	0
46.	Medical Education & Research	0	0	0	0	0	0	0
47.	Micro, Small and Medium Enterprises	0	5	3	8	5	0	0
48.	Mines and Geology	13	29	19	22	0	18	3
49.	New & Renewable Energy Sources	2	4	3	2	6	8	5
50.	Public Health Engineering	1,050	1,141	723	114	921	518	557
51.	P.W.D.(B&R)	395	331	164	154	196	371	655
52.	Police	4,189	1,327	1,225	4,904	1,897	10,876	4,143
53.	Printing and Stationery	0	0	0	0	0	0	0

GOVERNMENT AND PSU'S EMPLOYEES

Distribution of Haryana Government employees according to departments and districts

Table 35.4 (Contd.) (31st March, 2023)*

Sr. No.	Department	District							
		Jhajjar	Jind	Kaithal	Karnal	Kurukshetra	Mahendragarh	Nuh	Palwal
1	2	10	11	12	13	14	15	16	17
27.	Forests & Wild Life	145	89	136	258	81	116	76	67
28.	Haryana Civil Secretariat	0	0	0	0	0	0	0	0
29.	Haryana Public Service Commission	0	0	0	0	0	0	0	0
30.	Haryana Raj Bhavan	0	0	0	0	0	0	0	0
31.	Haryana Staff Selection Commission	0	0	0	0	0	0	0	0
32.	Haryana Vidhan Sabha	0	0	0	0	0	0	0	0
33.	Health	1,289	1,853	1,234	826	1,576	1,095	1,167	862
34.	HIPA	0	0	0	0	0	0	0	0
35.	Home Guard & Civil Defence	0	18	19	19	12	13	3	7
36.	Horticulture	35	45	31	64	97	34	13	42
37.	Hospitality	0	0	0	0	0	0	0	0
38.	Industries and Commerce	19	10	13	17	18	11	10	10
39.	Information Technology, Electronics & Communication	30	0	0	0	31	0	0	0
40.	Institutional Finance and Credit Control	0	0	0	0	0	0	0	0
41.	Irrigation & Water Resources	448	890	745	680	240	643	254	136
42.	Labour	13	7	10	31	17	0	2	5
43.	Land Records	0	0	0	0	0	0	0	0
44.	Law and Legislative	0	0	0	0	25	0	0	0
45.	Local Audit, Haryana	0	0	0	0	0	0	0	0
46.	Medical Education & Research	0	0	0	1312	0	0	0	0
47.	Micro, Small and Medium Enterprises	0	6	0	0	0	0	0	4
48.	Mines and Geology	0	9	0	0	13	31	0	0
49.	New & Renewable Energy Sources	14	4	5	4	4	4	4	2
50.	Public Health Engineering	544	1,464	426	574	705	576	199	555
51.	P.W.D.(B&R)	279	329	217	473	255	155	92	142
52.	Police	1,851	2,223	1,941	6,609	1,831	1,564	1,108	1,581
53.	Printing and Stationery	0	0	0	0	0	0	0	0

GOVERNMENT AND PSU'S EMPLOYEES

Distribution of Haryana Government employees according to departments and districts

Table 35.4 (Contd.) (31st March, 2023)*

Sr. No.	Department	District								
		Panchkula	Panipat	Rewari	Rohtak	Sirsa	Sonipat	Y/Nagar	Ch./PKL HQ	Total
1	2	18	19	20	21	22	23	24	25	26
27.	Forests & Wild Life	251	64	93	160	78	111	330	200	3,064
28.	Haryana Civil Secretariat	0	0	0	0	0	0	0	1,427	1,427
29.	Haryana Public Service Commission	0	0	0	0	0	0	0	121	121
30.	Haryana Raj Bhavan	0	0	0	0	0	0	0	119	119
31.	Haryana Staff Selection Commission	0	0	0	0	0	0	0	251	251
32.	Haryana Vidhan Sabha	0	0	0	0	0	0	0	300	300
33.	Health	1,293	1,101	1,101	828	177	1,976	487	294	26,678
34.	HIPA	0	0	0	9	0	0	0	167	176
35.	Home Guard & Civil Defence	26	7	8	13	22	15	24	34	347
36.	Horticulture	65	37	19	42	19	56	42	172	1,023
37.	Hospitality	0	0	0	0	0	0	0	422	422
38.	Industries and Commerce	11	21	12	54	18	21	8	113	457
39.	Information Technology, Electronics & Communication	0	0	0	0	0	0	0	0	61
40.	Institutional Finance and Credit Control	0	0	0	0	0	0	0	1	1
41.	Irrigation & Water Resources	175	51	602	1,051	462	477	331	700	12,685
42.	Labour	24	51	9	28	11	27	31	144	766
43.	Land Records	0	0	0	0	0	0	0	30	58
44.	Law and Legislative	0	0	0	0	0	0	0	86	111
45.	Local Audit, Haryana	0	0	0	0	0	0	0	326	326
46.	Medical Education & Research	0	0	0	5,272	0	1,680	0	122	8,386
47.	Micro, Small and Medium Enterprises	4	8	0	0	0	4	6	70	123
48.	Mines and Geology	15	11	12	18	10	20	30	127	400
49.	New & Renewable Energy Sources	6	5	4	5	7	5	0	137	240
50.	Public Health Engineering	938	627	1,011	915	263	1,244	1,065	240	16,370
51.	P.W.D.(B&R)	192	131	159	652	104	234	153	289	6,122
52.	Police	1,217	1,863	1,351	2,086	1,171	3,479	1,476	3,615	63,527
53.	Printing and Stationery	0	0	0	0	0	0	0	247	247

GOVERNMENT AND PSU'S EMPLOYEES

Distribution of Haryana Government employees according to departments and districts

Table 35.4 (Contd.) (31st March, 2023)*

Sr. No.	Department	District						
		Ambala	Bhiwani	Charkhi Dadri	Faridabad	Fatehabad	Gurugram	Hisar
1	2	3	4	5	6	7	8	9
54.	Prison	220	109	0	234	0	229	347
55.	Prosecution	39	40	14	36	41	66	57
56.	Public Relations	28	36	13	14	29	24	44
57.	Rehabilitation	5	0	0	2	0	5	4
58.	Revenue and Disaster Management	109	231	113	41	151	199	329
59.	Rural Development	0	0	0	0	0	0	0
60.	Sainik & Ardh Sainik Welfare	13	34	0	10	6	12	15
61.	Science & Technology	0	0	0	0	0	0	0
62.	Skill Development & Industrial Training	252	268	134	109	147	146	555
63.	Small Savings	1	0	0	1	0	0	0
64.	Social Justice & Empowerment	14	18	12	9	18	11	16
65.	Special Enquiry Agency	0	0	0	0	0	0	0
66.	Sports & Youth Affairs	41	53	25	34	24	35	54
67.	State Vigilance Bureau	58	0	0	0	0	61	57
68.	Supplies and Disposal	0	0	0	0	0	0	0
69.	Technical Education	276	123	0	127	74	121	226
70.	Tourism	0	0	0	0	0	0	0
71.	Town and Country Planning	33	30	18	25	20	52	61
72.	Transport Commissioner	20	0	19	0	0	0	0
73.	Transport Department	805	760	803	576	731	799	1,072
74.	Treasury and Accounts	29	42	15	18	39	32	38
75.	Urban Estates	0	0	0	0	0	0	28
76.	Urban Local Bodies	0	0	0	0	0	0	0
77.	Welfare of Scheduled Castes and Backward Classes	17	26	16	10	22	16	26
78.	Women and Child Development	1,245	2,398	1,181	2,864	2,128	1,650	3,273
79.	Others	0	0	0	9	0	0	16
	Total	**19,957**	**18,627**	**9,843**	**15,646**	**16,521**	**25,444**	**28,706**

GOVERNMENT AND PSU'S EMPLOYEES

Distribution of Haryana Government employees according to departments and districts

Table 35.4 (Contd.) (31st March, 2023)*

Sr. No.	Department	District							
		Jhajjar	Jind	Kaithal	Karnal	Kurukshetra	Mahendragarh	Nuh	Palwal
1	2	10	11	12	13	14	15	16	17
54.	Prison	118	102	78	268	95	78	0	26
55.	Prosecution	32	37	22	43	33	26	5	0
56.	Public Relations	0	32	34	31	0	30	9	24
57.	Rehabilitation	0	0	0	3	3	0	0	0
58.	Revenue and Disaster Management	172	228	446	141	0	0	35	101
59.	Rural Development	0	0	0	0	0	0	0	0
60.	Sainik & Ardh Sainik Welfare	37	19	7	17	15	40	0	3
61.	Science & Technology	0	0	0	0	0	0	0	0
62.	Skill Development & Industrial Training	376	291	360	234	147	243	57	111
63.	Small Savings	0	0	0	0	0	0	0	0
64.	Social Justice & Empowerment	16	20	14	26	18	21	2	9
65.	Special Enquiry Agency	0	0	0	0	0	0	0	0
66.	Sports & Youth Affairs	52	49	36	48	44	14	5	12
67.	State Vigilance Bureau	0	0	0	0	0	0	0	0
68.	Supplies and Disposal	0	0	0	0	0	0	0	0
69.	Technical Education	141	64	107	226	31	89	0	175
70.	Tourism	0	0	0	0	0	0	0	0
71.	Town and Country Planning	21	21	22	27	23	15	9	12
72.	Transport Commissioner	0	0	0	0	0	0	0	0
73.	Transport Department	767	823	793	910	894	640	169	388
74.	Treasury and Accounts	34	45	37	43	0	39	6	14
75.	Urban Estates	0	0	48	0	0	0	0	0
76.	Urban Local Bodies	0	0	0	0	0	0	50	0
77.	Welfare of Scheduled Castes and Backward Classes	21	28	27	17	33	28	2	12
78.	Women and Child Development	2,415	2,710	2,437	2,857	2,045	2,205	2,103	1,995
79.	Others	0	0	0	0	0	13	0	0
	Total	**14,996**	**20,724**	**16,336**	**24,263**	**16,555**	**15,151**	**12,804**	**11,567**

GOVERNMENT AND PSU'S EMPLOYEES

Distribution of Haryana Government employees according to departments and districts

Table 35.4 (Concld.) (31st March, 2023)*

Sr. No.	Department	Districts								
		Panchkula	Panipat	Rewari	Rohtak	Sirsa	Sonipat	Y/nagar	Ch./PKL HQ	Total
1	2	18	19	20	21	22	23	24	25	26
54.	Prison	0	150	54	186	96	123	0	50	2,563
55.	Prosecution	24	39	41	42	30	48	0	62	777
56.	Public Relations	21	28	25	34	35	29	24	322	866
57.	Rehabilitation	0	0	0	5	0	0	0	26	53
58.	Revenue and Disaster Management	90	144	174	167	11	212	565	550	4,209
59.	Rural Development	0	0	0	0	0	0	0	63	63
60.	Sainik & Ardh Sainik Welfare	10	10	19	23	14	12	10	6	332
61.	Science & Technology	0	0	0	0	0	0	0	10	10
62.	Skill Development & Industrial Training	130	186	226	450	81	430	0	249	5,182
63.	Small Savings	0	0	0	0	0	0	0	20	22
64.	Social Justice & Empowerment	18	55	16	0	31	44	0	68	456
65.	Special Enquiry Agency	0	0	0	0	0	0	0	0	0
66.	Sports & Youth Affairs	52	31	40	62	30	341	19	84	1,185
67.	State Vigilance Bureau	0	0	0	75	0	0	0	171	422
68.	Supplies and Disposal	0	0	0	0	0	0	0	56	56
69.	Technical Education	150	0	85	214	0	137	108	106	2,580
70.	Tourism	0	28	0	0	0	0	0	22	50
71.	Town and Country Planning	53	44	27	38	24	40	24	217	856
72.	Transport Commissioner	0	16	0	26	0	0	0	115	196
73.	Transport Department	1,126	581	636	981	698	839	691	198	16,680
74.	Treasury and Accounts	29	27	30	44	22	36	35	74	728
75.	Urban Estates	25	0	0	0	0	0	0	20	121
76.	Urban Local Bodies	0	0	0	0	0	0	0	249	299
77.	Welfare of Scheduled Castes and Backward Classes	20	21	22	24	26	24	45	68	551
78.	Women and Child Development	849	2,051	1,914	1,623	1,962	2,571	2,816	139	47,431
79.	Others	0	0	12	43	0	0	28	27	148
	Total	**11,849**	**13,621**	**13,779**	**22,036**	**14,538**	**23,625**	**16,760**	**16,457**	**3,99,805**

Source : Department of Economic & Statistical Affairs, Haryana.

* : Provisional

GOVERNMENT AND PSU'S EMPLOYEES

Distribution of Haryana Government employees according to different classes and departments

Table 35.5 (31st March, 2023)*

Sr. No.	Department	Class I	Class II	Class III	Class IV	HKRNL, P.T., W.C., T.H, P-1, P-2, D.C. Rates & Others	Grand Total	Percentage to the total
1	2	3	4	5	6	7	8	9
1.	Administrator General & Official Trustee and Treasurer, Charitable endowment	2	17	84	64	73	240	0.06
2.	Advocate General, Haryana	1	1	6	2	1	11	0.00
3.	Department of Agriculture and Welfare, Haryana	53	611	942	725	1271	3602	0.90
4.	Department of Animal Husbandry & Dairying	719	78	2549	2885	677	6908	1.73
5.	Directorate of Archaeology & Museums	1	2	21	17	96	137	0.03
6.	Architecture	8	12	56	11	19	106	0.03
7.	Archives	1	4	8	7	6	26	0.01
8.	Ayush	2	344	530	66	1865	2807	0.70
9.	Chief Elect. Inspector	3	2	17	6	0	28	0.01
10.	Citizen Resources Information Department	1	3	5	1	210	220	0.06
11.	Civil Aviation	4	3	20	18	76	121	0.03
12.	Commissioners/ Deputy Commissioners	112	140	1898	763	291	3204	0.80
13.	Consolidation	1	11	137	8	32	189	0.05
14.	Co-operation	21	41	727	187	187	1163	0.29
15.	Development & Panchayat	57	237	2731	434	812	4271	1.07
16.	District & Sessions Courts	465	183	3533	2137	735	7053	1.76
17.	Economic and Statistical Affairs	8	59	187	65	95	414	0.10
18.	Department of School Education, Haryana	631	31730	68350	10677	20503	131891	32.99
19.	State Election Commission Haryana	3	16	127	37	182	365	0.09
20.	Employment	13	38	225	102	100	478	0.12
21.	Department of Environment & Climate Change	2	2	14	17	22	57	0.01
22.	ESI (Employees State Insurance Health Care, Haryana)	170	17	563	359	175	1284	0.32
23.	Excise & Taxation Department	68	313	1586	501	656	3124	0.78
24.	Fisheries Department, Haryana	6	26	149	101	159	441	0.11
25.	Food & Drug Administration Haryana	8	38	77	70	75	268	0.07
26.	Food, Civil Supplies & Consumer Affairs Department, Haryana	11	83	1035	246	378	1753	0.44
27.	Haryana Forests & Wild Life Department	26	81	1455	671	831	3064	0.77
28.	Haryana Civil Secretariat	95	151	769	241	171	1427	0.36
29.	Haryana Public Service Commission	3	11	45	13	49	121	0.03
30.	Haryana Raj Bhavan	10	1	26	35	47	119	0.03
31.	Haryana Staff Selection Commission	9	19	54	4	165	251	0.06

GOVERNMENT AND PSU'S EMPLOYEES

Distribution of Haryana Government employees according to different classes and departments

Table 35.5 (Contd.) (31st March, 2023)*

Sr. No.	Department	Class I	Class II	Class III	Class IV	HKRNL, P.T., W.C., T.H, P-1, P-2, D.C. Rates & Others	Grand Total	Percentage to the total
1	2	3	4	5	6	7	8	9
32.	Haryana Vidhan Sabha	15	31	187	65	2	300	0.08
33.	Health	2873	506	10448	1140	11711	26678	6.67
34.	Haryana Institute of Public Administration (HIPA)	5	5	49	26	91	176	0.04
35.	Department of Home Guards & Civil Defence, Haryana	5	8	162	38	134	347	0.09
36.	Horticulture Department	9	129	167	242	476	1023	0.26
37.	Hospitality	0	2	51	108	261	422	0.11
38.	Department of Industries & Commerce, Haryana	11	26	159	56	205	457	0.11
39.	Electronics & Information Technology Department	0	4	13	16	28	61	0.02
40.	Institutional Finance and Credit Control	0	0	0	0	1	1	0.00
41.	Irrigation & Water Resources Department, Haryana	100	321	3406	4589	4269	12685	3.17
42.	Labour Department Haryana	25	53	379	111	198	766	0.19
43.	Haryana Land Records	2	7	34	10	5	58	0.01
44.	Law and Legislative	10	13	36	17	35	111	0.03
45.	Local Audit, Haryana	19	40	236	11	20	326	0.08
46.	Medical Education & Research	510	122	2762	258	4734	8386	2.10
47.	Micro, Small and Medium Enterprises	2	13	62	33	13	123	0.03
48.	Mines and Geology	5	23	85	89	198	400	0.10
49.	Department of Renewable Energy, Haryana	1	35	112	34	58	240	0.06
50.	Public Health Engineering Department (Public Health)	88	179	3398	4350	8355	16370	4.09
51.	P.W.D. (B&R)	101	160	2217	3014	630	6122	1.53
52.	Haryana Police Department	110	289	49921	2221	10986	63527	15.89
53.	Printing and Stationery	1	3	117	117	9	247	0.06
54.	Prisons Department	45	49	2012	172	285	2563	0.64
55.	Prosecution	104	204	255	69	145	777	0.19
56.	Directorate of Information, Public Relations & Languages Department	7	73	270	156	360	866	0.22
57.	Rehabilitation	1	1	26	24	1	53	0.01
58.	Revenue and Disaster Management Department	71	195	2532	595	816	4209	1.05
59.	Rural Development Department	2	8	15	9	29	63	0.02
60.	Sainik & Ardh Sainik Welfare	13	4	162	89	64	332	0.08
61.	Science & Technology	1	3	3	3	0	10	0.00
62.	Skill Development & Industrial Training Department, Haryana	48	59	2558	666	1851	5182	1.30
63.	Small Savings	1	1	12	2	6	22	0.01

GOVERNMENT AND PSU'S EMPLOYEES

Distribution of Haryana Government employees according to different classes and departments

Table 35.5 (Concld.) (31st March, 2023)*

Sr. No.	Department	Class I	Class II	Class III	Class IV	HKRNL, P.T., W.C., T.H, P-1, P-2, D.C. Rates & Others	Grand Total	Percentage to the total
1	2	3	4	5	6	7	8	9
64.	Directorate of Social Justice & Empowerment	3	25	222	58	148	456	0.11
65.	Special Enquiry Agency	0	0	0	0	0	0	0.00
66.	Department of Sports & Youth Affairs	16	244	535	108	282	1185	0.30
67.	State Vigilance Bureau, Haryana	21	10	291	14	86	422	0.11
68.	Directorate of Supplies & Disposals, Haryana	2	2	32	9	11	56	0.01
69.	Department of Technical Education, Haryana	242	585	411	157	1185	2580	0.65
70.	Haryana Tourism Department	2	4	15	7	22	50	0.01
71.	Department of Town & Country Planning	64	27	396	139	230	856	0.21
72.	Transport Commissioner	8	13	86	6	83	196	0.05
73.	Department of State Transport, Haryana	41	89	13735	1128	1687	16680	4.17
74.	Treasuries & Accounts Department	6	43	327	115	237	728	0.18
75.	Urban Estates	2	8	69	42	0	121	0.03
76.	Urban Local Bodies	9	9	79	30	172	299	0.07
77.	Welfare of Scheduled Castes and Backward Classes	2	21	255	102	171	551	0.14
78.	Women and Child Development	5	116	980	131	46199	47431	11.86
79.	Others	7	15	69	31	26	148	0.04
	Total	**7,129**	**38,051**	**1,87,274**	**40,877**	**1,26,474**	**3,99,805**	**100.00**

Source : Department of Economic & Statistical Affairs, Haryana.

Note : HKRNL, P.T., W.C., T.H., P-1, P-2, D.C. Rates & Others: Haryana Kaushal Rozgar Nigam ltd., Part Time, Work Charged, through Hartron, Part-1, Part-2, DC Rates & Anganwari Workers/ Anganwari Helpers /Asha Workers

* : Provisional

GOVERNMENT AND PSU'S EMPLOYEES

Distribution of Haryana Government employees according to category and religion-wise, sex, class

Table 35.6

Sr. No.	Category	Gazetted Class I			Gazetted Class II			Non-Gazetted Class III			Non-Gazetted Class IV			HKRNL, P.T., W.C., T.H, P-1, P-2, D.C. Rates & Others			Grand Total		
		Male	Female	Total	Male	Female	Total	Male	Female	Total	Male	Female	Total	Male	Female	Total	Male	Female	Total
1	2	3	4	5	6	7	8	9	10	11	12	13	14	15	16	17	18	19	20
1	General Category	3,079	1,611	4,690	12,243	10,612	22,855	69,398	26,375	95,773	12,528	2,338	14,866	28,889	32,160	61,049	1,26,137	73,096	1,99,233
2	Scheduled Caste	919	315	1,234	4,487	2,599	7,086	28,572	8,066	36,638	10,626	2,787	13,413	16,361	18,369	34,730	60,965	32,136	93,101
3	Backward Caste A	440	136	576	2,549	1,623	4,172	21,745	6,062	27,807	5,615	926	6,541	7,698	9,331	17,029	38,047	18,078	56,125
4	Backward Caste B	313	143	456	1,807	1,051	2,858	15,305	3,966	19,271	3,388	547	3,935	5,371	5,458	10,829	26,184	11,165	37,349
	Divyang																		
(i)	General Divyang	47	13	60	301	97	398	1,025	289	1,314	318	54	372	83	107	190	1,774	560	2,334
(ii)	SC Divyang	8	2	10	69	22	91	219	66	285	104	16	120	32	57	89	432	163	595
(iii)	BC-A Divyang	11	2	13	66	19	85	211	57	268	79	12	91	26	44	70	393	134	527
(iv)	BC-B Divyang	5	2	7	46	16	62	214	30	244	65	10	75	17	33	50	347	91	438
5	Total Divyang	71	19	90	482	154	636	1,669	442	2,111	566	92	658	158	241	399	2,946	948	3,894
	Ex-Servicemen																		
(i)	General Ex-Servicemen	57	6	63	237	44	281	3,230	80	3,310	803	5	808	1,347	38	1,385	5,674	173	5,847
(ii)	SC Ex-Servicemen	3	2	5	41	6	47	574	14	588	202	1	203	380	23	403	1,200	46	1,246
(iii)	BC-A Ex-Servicemen	3	1	4	46	7	53	664	19	683	213	4	217	336	17	353	1,262	48	1,310
(iv)	BC-B Ex-Servicemen	9	2	11	58	5	63	1,076	17	1,093	235	1	236	287	10	297	1,665	35	1,700
6	Total Ex-Servicemen	72	11	83	382	62	444	5,544	130	5,674	1,453	11	1,464	2,350	88	2,438	9,801	302	10,103
Grand Total (1+2+3+4+5+6)		4,894	2,235	7,129	21,950	16,101	38,051	1,42,233	45,041	1,87,274	34,176	6,701	40,877	60,827	65,647	1,26,474	2,64,080	1,35,725	3,99,805

GOVERNMENT AND PSU'S EMPLOYEES

Distribution of Haryana Government employees according to category and religion-wise, sex, class

Table 35.6 (Concld.) (31st March, 2023)*

Sr.No.	Category	Gazetted Class I			Gazetted Class II			Non-Gazetted Class III			Non-Gazetted Class IV			HKRNL, P.T., W.C., T.H, P-1, P-2, D.C. Rates & Others			Grand Total		
		Male	Female	Total	Male	Female	Total	Male	Female	Total	Male	Female	Total	Male	Female	Total	Male	Female	Total
1	Hindu	4,732	2,139	6,871	21,173	15,651	36,824	1,37,192	43,543	1,80,735	33,114	6,377	39,491	56,919	62,014	1,18,933	2,53,130	1,29,724	3,82,854
2	Muslim	50	22	72	254	85	339	2,134	502	2,636	581	148	729	2,339	1,808	4,147	5,358	2,565	7,923
3	Sikh	108	72	180	517	354	871	2,869	962	3,831	468	176	644	1,559	1,736	3,295	5,521	3,300	8,821
4	Christian	1	1	2	3	4	7	27	29	56	9	0	9	7	84	91	47	118	165
5	Parsi	1	1	2	0	0	0	3	4	7	1	0	1	0	0	0	5	5	10
6	Other	2	0	2	3	7	10	8	1	9	3	0	3	3	5	8	19	13	32
Total		4,894	2,235	7,129	21,950	16,101	38,051	1,42,23	45,041	1,87,274	34,176	6,701	40,877	60,827	65,647	1,26,474	2,64,080	1,35,725	3,99,805

Note : HKRNL, P.T., W.C., T.H., P-1, P-2, D.C. Rates & Others: Haryana Kaushal Rozgar Nigam ltd., Part Time, Work Charged, Through Hartron, Part-1, Part-2, DC Rates & Anganwari Workers/ Anganwari Helpers /Asha Workers

* : Provisional

GOVERNMENT AND PSU'S EMPLOYEES

Class-wise distribution of employees in Public Sector Undertakings of State Government

Table 35.7

Sr.No.	Board/Corporation/Agency/Authority/Cooperative Institutions	Gazetted						Non-Gazetted		
		Class-I			Class-II			Class-III		
		Male	Female	Total	Male	Female	Total	Male	Female	Total
1	2	3	4	5	6	7	8	9	10	11
1	Ch. Devi Lal Cooperative Sugar Mills Ltd. Gohana	3	0	3	1	0	1	172	3	175
2	Council of Homoeopathic System of Medicine	0	0	0	0	1	1	1	0	1
3	Dakshin Haryana Bijli Vitran Nigam	82	7	89	286	20	306	7527	521	8048
4	Gurugram Technology Park limited	0	0	0	0	0	0	0	0	0
5	HAIC Agro Research & Development Centre	0	0	0	0	0	0	0	0	0
6	Haryana Agriculture Marketing Board	36	4	40	187	27	214	1455	142	1597
7	Haryana Agro Industries Corporation Ltd.	19	5	24	3	0	3	6	2	8
8	Haryana Backward Classes & Economically Weaker Sections Kalyan Nigam	0	0	0	0	0	0	0	0	0
9	Haryana Board of School Education, Bhiwani	16	2	18	98	17	115	271	67	338
10	Haryana Building and Other Construction Workers Welfare Board	0	0	0	2	1	3	2	2	4
11	Haryana Command Area Development Authority	2	0	2	3	1	4	38	13	51
12	Haryana Cooperative Development Federation Ltd.	0	0	0	0	0	0	8	1	9
13	Haryana Cooperative Supply & Marketing Fed. Ltd.	44	4	48	64	7	71	362	77	439
14	Haryana Cooprative Apex Bank Ltd.	26	6	32	33	5	38	89	18	107
15	Haryana Council of Indian Medicine	0	0	0	1	0	1	0	0	0
16	Haryana Dairy Development Cooperative Federation Ltd.	5	0	5	6	1	7	123	10	133
17	Haryana Federation of Consumers Cooperative Wholesale Stores Ltd.	1	0	1	0	1	1	7	3	10
18	Haryana Forests Development Corporation Ltd.	0	0	0	1	0	1	10	0	10
19	Haryana Housing Board	0	1	1	16	2	18	109	19	128
20	Haryana Indian Red Cross Society	0	0	0	0	0	0	0	0	0
21	Haryana Industrial & Infrastructure Dev. Corporation Ltd.	30	6	36	105	24	129	151	31	182
22	Haryana Kala Parishad	1	0	1	0	0	0	17	3	20
23	Haryana Kaushal Rozgar Nigam Ltd.	4	0	4	0	0	0	0	0	0
24	Haryana Kesh Kala Kaushal Vikas Board	1	0	1	0	0	0	0	0	0
25	Haryana Khadi & Village Industries Board	1	0	1	2	0	2	8	2	10
26	Haryana Kurukshetra Development Board	1	0	1	2	0	2	16	0	16
27	Haryana Land Reclaimation & Development Corporation Ltd.	0	0	0	5	0	5	30	5	35

GOVERNMENT AND PSU'S EMPLOYEES

Class-wise distribution of employees in Public Sector Undertakings of State Government

Table 35.7 (Contd.)

Sr.No.	Board/Corporation/Agency/Authority/Cooperative Institutions	Gazetted						Non-Gazetted		
		Class-I			Class-II			Class-III		
		Male	Female	Total	Male	Female	Total	Male	Female	Total
1	2	3	4	5	6	7	8	9	10	11
28	Haryana Livestock Development Board Pashudhan Bhawan	0	0	0	0	0	0	0	0	0
29	Haryana Mass Rapid Transport Corporation limited	0	0	0	0	0	0	0	0	0
30	Haryana Medical Services Corporation Ltd.	0	0	0	1	0	1	0	0	0
31	Haryana Mewat Dev. Agency	0	0	0	0	0	0	9	2	11
32	Haryana Nurses and Nurse-Midwives Council	1	0	1	0	1	1	1	1	2
33	Haryana Police Housing Corporation Ltd.	15	0	15	25	3	28	93	8	101
34	Haryana Pond and Waste Water Management Authority	4	1	5	4	1	5	0	0	0
35	Haryana Power Sector Power Generation Corporation	453	40	493	178	26	204	240	64	304
36	Haryana Renewable Energy Development Agency	1	0	1	2	1	3	6	2	8
37	Haryana Roadways Engineering Corporation	0	0	0	0	0	0	0	0	0
38	Haryana Rural Dev. Fund Admn. Board	0	0	0	2	0	2	12	5	17
39	Haryana Sahitya & Sanskrit Academy	0	0	0	1	0	1	40	17	57
40	Haryana Saraswati Heritage Development Board	0	0	0	1	0	1	0	0	0
41	Haryana Scheduled Castes Finance & Dev. Corpn. Ltd.	2	0	2	6	1	7	31	5	36
42	Haryana School Shiksha Pariyojna Parishad	5	0	5	6	1	7	3	0	3
43	Haryana Seed Certification Agency	6	0	6	4	1	5	16	1	17
44	Haryana Seeds Development Corpn. Ltd.	1	1	2	18	2	20	72	14	86
45	Haryana Shehri Vikas Pradhikaran	27	2	29	55	6	61	577	133	710
46	Haryana Shivalik Development Agency	1	0	1	1	0	1	1	0	1
47	Haryana Shri Mata Mansa Devi Shrine Board	0	0	0	1	0	1	53	2	55
48	Haryana Skill Development Mission	4	1	5	1	0	1	0	0	0
49	Haryana Slum Clearance Board	0	0	0	1	0	1	1	2	3
50	Haryana Social Welfare Board	0	0	0	0	0	0	6	1	7

GOVERNMENT AND PSU'S EMPLOYEES

Class-wise distribution of employees in Public Sector Undertakings of State Government

Table 35.7 (Contd.)

Sr.No.	Board/Corporation/Agency/Authority/Cooperative Institutions	Gazetted						Non-Gazetted		
		Class-I			Class-II			Class-III		
		Male	Female	Total	Male	Female	Total	Male	Female	Total
1	2	3	4	5	6	7	8	9	10	11
51	Haryana State Blindness Control Society	0	0	0	0	0	0	0	0	0
52	Haryana State Board Technical Education	8	8	16	2	1	3	1	2	3
53	Haryana State Cooperative Agriculture & Rural Development Bank ltd.	10	0	10	11	0	11	368	26	394
54	Haryana State Co-operative Housing Federation Ltd.	1	0	1	0	0	0	13	0	13
55	Haryana State Cooperative Labour and Constrction Federation Limited	1	0	1	3	0	3	16	0	16
56	Haryana State Council for Child Welfare	19	8	27	13	12	25	114	51	165
57	Haryana State Council for Science, Innovation & Technology	1	0	1	1	0	1	11	2	13
58	Haryana State Dental Council	0	0	0	0	0	0	0	0	0
59	Haryana State Electronics Development Corporation Ltd.	12	0	12	8	3	11	26	7	33
60	Haryana State Federation of Cooperative Sugar Mills Ltd.	3	0	3	3	0	3	9	2	11
61	Haryana State Pharmacy Council	1	0	1	1	0	1	4	3	7
62	Haryana State Pollution Control Board	21	1	22	43	7	50	26	7	33
63	Haryana State Roads and Bridges Development Corporation	4	1	5	1	1	2	22	4	26
64	Haryana State Technical Education Society	1	0	1	1	0	1	0	0	0
65	Haryana State Urban Development Authority	0	0	0	0	0	0	6	1	7
66	Haryana Tourism Development Corporation Ltd	5	2	7	13	5	18	196	23	219
67	Haryana Urban Infrastructure Development Board	0	0	0	0	0	0	0	1	1
68	Haryana Vidyut Prasaran Nigam	213	23	236	228	25	253	3347	253	3600
69	Haryana Vimukt Ghumantu Jati Vikas Board	1	0	1	0	0	0	0	0	0
70	Haryana Warehousing Corporation	3	0	3	8	1	9	200	42	242
71	Haryana Welfare Society for persons with Speech and Hearing Impairment	0	0	0	0	0	0	0	0	0
72	Haryana Women Development Corporation	0	0	0	6	2	8	10	6	16

GOVERNMENT AND PSU'S EMPLOYEES

Class-wise distribution of employees in Public Sector Undertakings of State Government

Table 35.7 (Contd.)

Sr.No.	Board/Corporation/Agency/Authority/Cooperative Institutions	Gazetted						Non-Gazetted		
		Class-I			Class-II			Class-III		
		Male	Female	Total	Male	Female	Total	Male	Female	Total
1	2	3	4	5	6	7	8	9	10	11
73	Haryana Yog Aayog	1	0	1	0	0	0	0	0	0
74	Institute of Hotel Management, Catering Technology & Applied Nutrition, Faridabad	0	0	0	4	1	5	8	1	9
75	Institute of Hotel Management, Catering Tech. & Applied Nutrition, Panipat	0	0	0	2	0	2	5	2	7
76	Instt. of Hotel Management, Catering Technology & Applied Nutrition, Kurukshetra	1	1	2	7	0	7	9	1	10
77	Institute of Hotel Management, Catering Technology & Applied Nutrition, Rohtak	1	0	1	4	1	5	5	2	7
78	Institute of Hotel Management, Catering Technology & Applied Nutrition, Yamunanagar	0	0	0	0	0	0	0	0	0
79	The Jind Co-operative Sugar Mills Ltd.	1	0	1	2	0	2	88	2	90
80	Labour Welfare Board	0	0	0	0	0	0	0	0	0
81	State Police Complaint Authority, Haryana	2	1	3	2	0	2	7	2	9
82	The Haryana Co-operative Sugar Mills Ltd. Bhali Anandpur, Rohtak	3	1	4	5	0	5	114	3	117
83	The Kaithal Co-operative Sugar Mills Ltd.	4	0	4	0	0	0	189	0	189
84	The Karnal Cooperative Sugar Mills Ltd.	2	0	2	0	0	0	83	2	85
85	The Meham Cooperative Sugar Mills Ltd. Rohtak	3	0	3	0	0	0	178	5	183
86	The Palwal Cooperative Sugar Mills Ltd.	0	1	1	2	0	2	69	1	70
87	The Panipat Cooperative Sugar Mills Ltd.	3	0	3	1	0	1	105	1	106
88	The Shahabad Co-operative Sugar Mills Ltd., Kurukshetra	2	0	2	3	0	3	136	2	138
89	The Sonipat Cooperative Sugar Mills Ltd.	0	1	1	2	0	2	81	1	82
90	Uttar Haryana Bijli Vitran Nigam Ltd.	123	6	129	240	23	263	7213	423	7636
Total		1242	134	1376	1738	232	1970	24222	2054	26276

GOVERNMENT AND PSU'S EMPLOYEES

Class-wise distribution of employees in Public Sector Undertakings of State Government

Table 35.7 (Contd.)

Sr.No.	Board/Corporation/Agency/Authority/Cooperative Institutions	Non-Gazetted						Grand Total		
		Class-IV			HKRNL, P.T., W.C., T.H, P-1, P-2, D.C. Rates & Others					
		Male	Female	Total	Male	Female	Total	Male	Female	Total
1	2	3	4	5	6	7	8	9	10	11
1	Ch. Devi Lal Cooperative Sugar Mills Ltd. Gohana	138	6	144	191	4	195	505	13	518
2	Council of Homoeopathic System of Medicine	1	0	1	0	1	1	2	2	4
3	Dakshin Haryana Bijli Vitran Nigam	181	98	279	6834	267	7101	14910	913	15823
4	Gurugram Technology Park limited	0	0	0	0	0	0	0	0	0
5	HAIC Agro Research & Development Centre	0	0	0	0	0	0	0	0	0
6	Haryana Agriculture Marketing Board	133	25	158	0	0	0	1811	198	2009
7	Haryana Agro Industries Corporation Ltd.	16	3	19	212	26	238	256	36	292
8	Haryana Backward Classes & Economically Weaker Sections Kalyan Nigam	0	0	0	0	0	0	0	0	0
9	Haryana Board of School Education, Bhiwani	98	13	111	276	27	303	759	126	885
10	Haryana Building and Other Construction Workers Welfare Board	0	0	0	193	78	271	197	81	278
11	Haryana Command Area Development Authority	32	7	39	143	27	170	218	48	266
12	Haryana Cooperative Development Federation Ltd.	8	1	9	26	15	41	42	17	59
13	Haryana Cooperative Supply & Marketing Fed. Ltd.	131	20	151	1288	139	1427	1889	247	2136
14	Haryana Cooprative Apex Bank Ltd.	29	4	33	63	14	77	240	47	287
15	Haryana Council of Indian Medicine	0	0	0	5	1	6	6	1	7
16	Haryana Dairy Development Cooperative Federation Ltd.	21	11	32	1817	79	1896	1972	101	2073
17	Haryana Federation of Consumers Cooperative Wholesale Stores Ltd.	14	3	17	70	8	78	92	15	107
18	Haryana Forests Development Corporation Ltd.	0	0	0	3	1	4	14	1	15
19	Haryana Housing Board	55	7	62	222	23	245	402	52	454
20	Haryana Indian Red Cross Society	0	0	0	0	0	0	0	0	0
21	Haryana Industrial & Infrastructure Dev. Corporation Ltd.	96	3	99	0	0	0	382	64	446
22	Haryana Kala Parishad	9	3	12	0	0	0	27	6	33
23	Haryana Kaushal Rozgar Nigam Ltd.	0	0	0	28	27	55	32	27	59
24	Haryana Kesh Kala Kaushal Vikas Board	0	0	0	3	1	4	4	1	5
25	Haryana Khadi & Village Industries Board	9	2	11	41	15	56	61	19	80
26	Haryana Kurukshetra Development Board	31	1	32	0	0	0	50	1	51

GOVERNMENT AND PSU'S EMPLOYEES

Class-wise distribution of employees in Public Sector Undertakings of State Government

Table 35.7 (Contd.)

Sr.No.	Board/Corporation/Agency/Authority/Cooperative Institutions	Non-Gazetted						Grand Total		
		Class-IV			HKRNL, P.T., W.C., T.H, P-1, P-2, D.C. Rates & Others					
		Male	Female	Total	Male	Female	Total	Male	Female	Total
1	2	3	4	5	6	7	8	9	10	11
27	Haryana Land Reclaimation & Development Corporation Ltd.	12	3	15	67	11	78	114	19	133
28	Haryana Livestock Development Board Pashudhan Bhawan	0	0	0	0	0	0	0	0	0
29	Haryana Mass Rapid Transport Corporation limited	0	0	0	0	0	0	0	0	0
30	Haryana Medical Services Corporation Ltd.	0	0	0	93	13	106	94	13	107
31	Haryana Mewat Dev. Agency	3	1	4	3	1	4	15	4	19
32	Haryana Nurses and Nurse-Midwives Council	3	0	3	12	7	19	17	9	26
33	Haryana Police Housing Corporation Ltd.	58	0	58	142	32	174	333	43	376
34	Haryana Pond and Waste Water Management Authority	0	0	0	17	8	25	25	10	35
35	Haryana Power Sector Power Generation Corporation	111	36	147	286	56	342	1268	222	1490
36	Haryana Renewable Energy Development Agency	3	0	3	13	4	17	25	7	32
37	Haryana Roadways Engineering Corporation	0	0	0	0	0	0	0	0	0
38	Haryana Rural Dev. Fund Admn. Board	1	3	4	4	3	7	19	11	30
39	Haryana Sahitya & Sanskrit Academy	18	2	20	0	0	0	59	19	78
40	Haryana Saraswati Heritage Development Board	0	0	0	11	4	15	12	4	16
41	Haryana Scheduled Castes Finance & Dev. Corpn. Ltd.	24	3	27	54	20	74	117	29	146
42	Haryana School Shiksha Pariyojna Parishad	0	0	0	115	67	182	129	68	197
43	Haryana Seed Certification Agency	20	1	21	38	7	45	84	10	94
44	Haryana Seeds Development Corpn. Ltd.	20	6	26	123	19	142	234	42	276
45	Haryana Shehri Vikas Pradhikaran	4	2	6	52	45	97	715	188	903
46	Haryana Shivalik Development Agency	0	0	0	4	0	4	7	0	7
47	Haryana Shri Mata Mansa Devi Shrine Board	34	5	39	69	5	74	157	12	169
48	Haryana Skill Development Mission	0	0	0	20	11	31	25	12	37

GOVERNMENT AND PSU'S EMPLOYEES

Class-wise distribution of employees in Public Sector Undertakings of State Government

Table 35.7 (Contd.)

Sr.No.	Board/Corporation/Agency/Authority/Cooperative Institutions	Non-Gazetted						Grand Total		
		Class-IV			HKRNL, P.T., W.C., T.H, P-1, P-2, D.C. Rates & Others					
		Male	Female	Total	Male	Female	Total	Male	Female	Total
1	2	3	4	5	6	7	8	9	10	11
49	Haryana Slum Clearance Board	2	0	2	0	1	1	4	3	7
50	Haryana Social Welfare Board	3	0	3	0	0	0	9	1	10
51	Haryana State Blindness Control Society	0	0	0	3	0	3	3	0	3
52	Haryana State Board Technical Education	0	0	0	61	20	81	72	31	103
53	Haryana State Cooperative Agriculture & Rural Development Bank ltd.	120	28	148	27	12	39	536	66	602
54	Haryana State Co-operative Housing Federation Ltd.	3	2	5	7	2	9	24	4	28
55	Haryana State Cooperative Labour and Constrction Federation Limited	23	2	25	18	2	20	61	4	65
56	Haryana State Council for Child Welfare	71	34	105	179	446	625	396	551	947
57	Haryana State Council for Science, Innovation & Technology	2	0	2	18	8	26	33	10	43
58	Haryana State Dental Council	0	0	0	2	4	6	2	4	6
59	Haryana State Electronics Development Corporation Ltd.	20	3	23	240	71	311	306	84	390
60	Haryana State Federation of Cooperative Sugar Mills Ltd.	11	1	12	11	5	16	37	8	45
61	Haryana State Pharmacy Council	1	1	2	7	5	12	14	9	23
62	Haryana State Pollution Control Board	23	4	27	203	72	275	316	91	407
63	Haryana State Roads and Bridges Development Corporation	13	0	13	28	5	33	68	11	79
64	Haryana State Technical Education Society	0	0	0	20	11	31	22	11	33
65	Haryana State Urban Development Authority	0	0	0	107	52	159	113	53	166
66	Haryana Tourism Development Corporation Ltd	524	36	560	8	5	13	746	71	817
67	Haryana Urban Infrastructure Development Board	0	0	0	1	1	2	1	2	3
68	Haryana Vidyut Prasaran Nigam	278	99	377	2355	144	2499	6421	544	6965
69	Haryana Vimukt Ghumantu Jati Vikas Board	0	0	0	7	2	9	8	2	10
70	Haryana Warehousing Corporation	36	9	45	88	17	105	335	69	404

GOVERNMENT AND PSU'S EMPLOYEES

Class-wise distribution of employees in Public Sector Undertakings of State Government

Table 35.7 (Concld.)

Sr.No.	Board/Corporation/Agency/Authority/Cooperative Institutions	Non-Gazetted						Grand Total		
		Class-IV			HKRNL, P.T., W.C., T.H, P-1, P-2, D.C. Rates & Others					
		Male	Female	Total	Male	Female	Total	Male	Female	Total
1	2	3	4	5	6	7	8	9	10	11
71	Haryana Welfare Society for persons with Speech and Hearing Impairment	0	0	0	0	0	0	0	0	0
72	Haryana Women Development Corporation	9	5	14	23	10	33	48	23	71
73	Haryana Yog Aayog	0	0	0	4	6	10	5	6	11
74	Institute of Hotel Management, Catering Technology & Applied Nutrition, Faridabad	3	0	3	17	4	21	32	6	38
75	Institute of Hotel Management, Catering Tech. & Applied Nutrition, Panipat	3	0	3	16	0	16	26	2	28
76	Instt. of Hotel Management, Catering Technology & Applied Nutrition, Kurukshetra	1	0	1	19	0	19	37	2	39
77	Institute of Hotel Management, Catering Technology & Applied Nutrition, Rohtak	1	0	1	28	1	29	39	4	43
78	Institute of Hotel Management, Catering Technology & Applied Nutrition, Yamunanagar	0	0	0	0	0	0	0	0	0
79	The Jind Co-operative Sugar Mills Ltd.	183	11	194	92	2	94	366	15	381
80	Labour Welfare Board	0	0	0	0	0	0	0	0	0
81	State Police Complaint Authority, Haryana	0	0	0	8	1	9	19	4	23
82	The Haryana Co-operative Sugar Mills Ltd. Bhali Anandpur, Rohtak	134	7	141	120	4	124	376	15	391
83	The Kaithal Co-operative Sugar Mills Ltd.	307	6	313	77	8	85	577	14	591
84	The Karnal Cooperative Sugar Mills Ltd.	106	6	112	122	23	145	313	31	344
85	The Meham Cooperative Sugar Mills Ltd. Rohtak	269	16	285	107	2	109	557	23	580
86	The Palwal Cooperative Sugar Mills Ltd.	161	9	170	83	4	87	315	15	330
87	The Panipat Cooperative Sugar Mills Ltd.	126	15	141	21	0	21	256	16	272
88	The Shahabad Co-operative Sugar Mills Ltd., Kurukshetra	194	10	204	140	13	153	475	25	500
89	The Sonipat Cooperative Sugar Mills Ltd.	153	9	162	92	6	98	328	17	345
90	Uttar Haryana Bijli Vitran Nigam Ltd.	212	58	270	5004	272	5276	12792	782	13574
Total		4305	640	4945	21901	2307	24208	53408	5367	58775

Note : HKRNL, P.T., W.C., T.H., P-1, P-2, D.C. Rates & Others: Haryana Kaushal Rozgar Nigam Ltd. Part Time, Work Charged, Through Hartron, Part-1, Part-2, DC Rates etc.

* : Provisional

GOVERNMENT AND PSU'S EMPLOYEES

Category and religion-wise distribution of employees in Public Sector Undertakings of State Government

Table 35.8

Sr. No.	Category	Gazetted Class I			Gazetted Class II			Non-Gazetted Class III			Non-Gazetted Class IV			HKRNL, P.T., W.C., T.H, P-1, P-2, D.C. Rates & Others			Grand Total		
		Male	Female	Total	Male	Female	Total	Male	Female	Total	Male	Female	Total	Male	Female	Total	Male	Female	Total
1	2	3	4	5	6	7	8	9	10	11	12	13	14	15	16	17	18	19	20
1	General Category	878	114	992	988	151	1139	11296	1117	12413	2176	340	2516	10708	1349	12057	26046	3071	29117
2	Scheduled Caste	183	14	197	350	40	390	5557	403	5960	963	175	1138	4992	540	5532	12045	1172	13217
3	Backward Caste A	108	4	112	217	21	238	3870	285	4155	597	71	668	3362	264	3626	8154	645	8799
4	Backward Caste B	37	1	38	98	12	110	2723	201	2924	453	46	499	2687	145	2832	5998	405	6403
Divyang																			
(i)	General Divyang	13	0	13	34	4	38	133	19	152	39	1	40	23	5	28	242	29	271
(ii)	SC Divyang	4	0	4	6	0	6	50	7	57	10	7	17	9	3	12	79	17	96
(iii)	BC-A Divyang	2	0	2	4	0	4	22	2	24	9	0	9	9	1	10	46	3	49
(iv)	BC-B Divyang	4	0	4	2	0	2	17	6	23	7	0	7	1	0	1	31	6	37
5	Total Divyang	23	0	23	46	4	50	222	34	256	65	8	73	42	9	51	398	55	453
Ex-Servicemen																			
(i)	General Ex-Servicemen	10	1	11	28	3	31	304	8	312	27	0	27	81	0	81	450	12	462
(ii)	SC Ex-Servicemen	1	0	1	3	1	4	45	2	47	6	0	6	15	0	15	70	3	73
(iii)	BC-A Ex-Servicemen	0	0	0	4	0	4	98	1	99	13	0	13	12	0	12	127	1	128
(iv)	BC-B Ex-Servicemen	2	0	2	4	0	4	107	3	110	5	0	5	2	0	2	120	3	123
6	Total Ex-Servicemen	13	1	14	39	4	43	554	14	568	51	0	51	110	0	110	767	19	786
Grand Total (1+2+3+4+5+6)		**1242**	**134**	**1376**	**1738**	**232**	**1970**	**24222**	**2054**	**26276**	**4305**	**640**	**4945**	**21901**	**2307**	**24208**	**53408**	**5367**	**58775**

GOVERNMENT AND PSU'S EMPLOYEES

Category and religion-wise distribution of employees in Public Sector Undertakings of State Government

Table 35.8 (Concld.) (31st March, 2023)*

Sr.No.	Category	Gazetted Class I			Gazetted Class II			Non-Gazetted Class III			Non-Gazetted Class IV			HKRNL, P.T., W.C., T.H, P-1, P-2, D.C. Rates & Others			Grand Total		
		Male	Female	Total	Male	Female	Total	Male	Female	Total	Male	Female	Total	Male	Female	Total	Male	Female	Total
1	Hindu	1219	130	1349	1693	226	1919	23426	1998	25424	4174	613	4787	21071	2182	23253	51583	5149	56732
2	Muslim	7	0	7	14	0	14	396	8	404	61	10	71	366	33	399	844	51	895
3	Sikh	16	3	19	28	6	34	386	48	434	66	15	81	444	86	530	940	158	1098
4	Christian	0	0	0	1	0	1	5	0	5	1	2	3	13	4	17	20	6	26
5	Parsi	0	0	0	0	0	0	0	0	0	0	0	0	0	0	0	0	0	0
6	Other	0	1	1	2	0	2	9	0	9	3	0	3	7	2	9	21	3	24
Total		1242	134	1376	1738	232	1970	24222	2054	26276	4305	640	4945	21901	2307	24208	53408	5367	58775

Note : HKRNL, P.T., W.C., T.H., P-1, P-2, D.C. Rates & Others: Haryana Kaushal Rozgar Nigam Part Ltd. Time, Work Charged, Through Hartron, Part-1, Part-2, DC Rates etc.

* : Provisional

SECTION—XXXVI

MISCELLANEOUS

Table 36.1—contains information regarding Indian currency in circulation for different years, India's foreign exchange reserves and India's foreign trade.

Table 36.2—number of post offices, telephone exchanges, etc. in the State.

Table 36.3—sanctioned seats in Government vocational education institutes.

Table 36.4—distribution of establishments and persons employed therein by location and type of establishments in Haryana.

Table 36.5—selected characteristics of establishments in Haryana.

Table 36.6—district-wise number of establishments by location and type of establishments in Haryana.

Table 36.7—district-wise number of persons employed by location and type of establishments in Haryana.

Table 36.8—state-wise number of establishments by location and type of establishments in India.

Table 36.9—state-wise percentage distribution of establishments and employment by location in India.

MISCELLANEOUS

India's Foreign Trade

Table 36.1 (₹ crore)

Year/Month	Imports (–)	Export (+)	Balance of Trade
1	2	3	4
1966-67	2,078	1,157	(–)921
1970-71	1,634	1,535	(–)99
1980-81	12,549	6,711	(–)5,838
1990-91	43,193	32,558	(–)10,635
2000-01	2,30,873	2,03,571	(–)27,302
2010-11	11,36,964	16,83,467	(-)5,46,503
2011-12	14,65,959	23,45,463	(-)8,79,504
2012-13	16,34,318	26,69,162	(-)10,34,844
2013-14	19,05,011	27,15,434	(-)8,10,423
2014-15	18,97,786	27,37,139	(-)8,39,352
2017-18	30,01,033	19,56,515	(-)10,44,519
2018-19	35,94,675	23,07,726	(-)12,86,949
2019-20	33,60,954	22,19,854	(-)11,41,100
2020-21	29,15,958	21,59,043	(-)7,56,914
2021-22	45,72,775	31,47,021	(-)14,25,753
2022-23	57,49,801	36,21,550	(-)21,28,251

Source : Director General of Commercial Intelligence & Statistics (DGCI&S), Kolkata.

P : Provisional

MISCELLANEOUS

District-wise Post offices, telegraph offices, telephone exchanges etc. in the State

Table 36.2 (31st March)

Districts	Post offices	Telephone exchanges	Public call offices	Letter boxes	Telephone connections	Prepaid mobile customer as on 31-3-2023 (BSNL)	Postpaid mobile customer as on 31-3-2023 (BSNL)
1	2	3	4	5	6	7	8
1966-67	1,794	61	—	3,407	—	—	—
1970-71	1,956	—	268	3,410	—	—	—
1980-81	2,367	134	529	9,019	30,000	—	—
1990-91	2,523	411	785	7,265	1,10,000	—	—
2000-01	2,653	905	15,740	9,590	7,94,194	—	—
2010-11	2,661	—	—	8,980	—	—	—
2018-19	2,694	—	—	6,678	—	—	—
2019-20	2,694	—	—	6,197	—	—	—
2020-21	2,696	145	69	5,321	17,774	—	—
2021-22	2,697	727	291	5,729	30,279	46,89,902	2,49,582
2022-23	2,699	591	184	3,442	51,835	40,81,595	4,84,883
Ambala	138	55	6	167	6,409	5,79,599	2,674
Bhiwani	149	30	2	161	1,136	—	—
Charkhi Dadri	77	3	1	85	184	—	—
Faridabad	68	33	0	72	5,528	1,09,124	965
Fatehabad	137	32	0	141	1,545	—	—
Gurugram	108	82	57	180	7,761	1,79,205	4,73,546
Hisar	214	26	0	227	2,564	7,85,760	1,181
Jhajjar	143	16	2	268	1,266	—	—
Jind	163	24	12	170	1,930	3,72,408	488
Kaithal	123	10	10	169	949	—	—
Karnal	166	22	14	194	3,262	5,65,257	1,743
Kurukshetra	113	18	9	143	2,085	—	—
Mahendragarh	119	31	23	139	1,397	—	—
Nuh	51	3	5	47	59	—	—
Palwal	63	7	0	71	544	—	—
Panchkula	50	15	11	80	1,784	—	—
Panipat	98	10	0	124	813	—	—
Rewari	135	36	25	145	2,196	5,63,071	1,775
Rohtak	120	21	2	219	2,758	6,35,699	1,802
Sirsa	164	42	0	170	2,928	—	—
Sonipat	179	47	0	343	2,827	2,91,472	709
Yamunanagar	121	28	5	127	1,910	—	—

Source : Post-Master General/Chief General Manager, Telecommunications, Haryana Circle, Ambala.

\- : Not Available

Business Area includes following districts:-

Business Area	Districts
Ambala	Ambala, Yamunanagar, Panchkula
Faridabad	Faridabad, Palwal
Gurugram	Gurugram, Nuh (Mewat)
Hisar	Hisar, Sirsa, Fatehabad
Jind	Jind
Karnal	Karnal, Panipat, Kurukshetra, Kaithal
Rewari	Rewari, Mahendragarh (Narnaul)
Rohtak	Rohtak, Bhiwani, Jhajjar, Charkhi Dadri
Sonipat	Sonipat

MISCELLANEOUS

Sanctioned seats in Government vocational education institutes

Table 36.3

Year	Number of Institutes	Sanctioned Seats
1	2	3
1983-84	24	1,920
1984-85	29	3,520
1985-86	41	4,840
1986-87	41	4,840
1987-88	53	5,720
1988-89	65	8,720
1989-90	65	8,720
1990-91	65	8,720
1991-92	65	8,720
1992-93	67	8,720
1993-94	70	9,020
1994-95	78	11,020
1995-96	98	10,737
1996-97	98	11,601
1997-98	108	12,909
1998-99	118	13,460
1999-00	118	17,320
2000-01	117	16,340
2001-02	116	17,320
2002-03	118	19,050
2003-04	115	17,320
2004-05	116	17,620
2005-06	112	18,060
2007-08	107	19,275
2013-14	134	42,892
2014-15	143	48,860
2016-17	149	58,772
2017-18	156	60,292
2018-19	167	60,576
2019-20	172	74,040
2020-21	172	77,472
2021-22	187	80,168
2022-23	192	82,616
2023-24	194	85,512

Source : Department of Skill Development & Industrial Training and Vocational Education, Haryana.

MISCELLANEOUS

Distribution of establishments and persons employed therein by location and type of establishments in Haryana (Sixth Economic Census)

Table 36.4

Establishments & Employment	Rural		Urban		Combined	
	No.	Percent	No.	Percent	No.	Percent
1	2	3	4	5	6	7
AGRICULTURAL ACTIVITIES						
1. All Establishments	**2,36,873**	**93.17**	**17,360**	**6.83**	**2,54,233**	**100**
a) Without hired worker Establishments	2,22,223	94.01	14,150	5.99	2,36,373	100
b) Establishments with at least one hired worker	14,650	82.03	3,210	17.97	17,860	100
2. Persons usually working in Establishments	**3,58,209**	**91.37**	**33,851**	**8.63**	**3,92,060**	**100**
a) Without hired worker Establishments	3,11,785	93.98	19,957	6.02	3,31,742	100
b) Establishments with at least one hired worker	46,424	76.97	13,894	23.03	60,318	100
NON-AGRICULTURAL ACTIVITIES						
1. All Establishments	**4,11,116**	**45.15**	**4,99,437**	**54.85**	**9,10,553**	**100**
a) Without hired worker Establishments	3,16,702	52.11	2,91,102	47.89	6,07,804	100
b) Establishments with at least one hired worker	94,414	31.19	2,08,335	68.81	3,02,749	100
2. Persons usually working in Establishments	**11,06,132**	**38.89**	**17,38,480**	**61.11**	**28,44,612**	**100**
a) Without hired worker Establishments	3,54,799	50.82	3,43,310	49.18	6,98,109	100
b) Establishments with at least one hired worker	7,51,333	35.00	13,95,170	65.00	21,46,503	100
AGRICULTURAL & NON-AGRICULTURAL ACTIVITIES						
1. All Establishments	**6,47,989**	**55.63**	**5,16,797**	**44.37**	**11,64,786**	**100**
a) Without hired worker Establishments	5,38,925	63.84	3,05,252	36.16	8,44,177	100
b) Establishments with at least one hired worker	1,09,064	34.02	2,11,545	65.98	3,20,609	100
2. Persons usually working in Establishments	**14,64,341**	**45.24**	**17,72,331**	**54.76**	**32,36,672**	**100**
a) Without hired worker Establishments	6,66,584	64.73	3,63,267	35.27	10,29,851	100
b) Establishments with at least one hired worker	7,97,757	36.15	14,09,064	63.85	22,06,821	100

Source : Department of Economic & Statistical Affairs, Haryana.

MISCELLANEOUS

Selected characteristics of establishments in Haryana (Sixty Economic Census)

Table 36.5

Item		Rural		Urban		Combined	
		Number	Percent	Number	Percent	Number	Percent
1		2	3	4	5	6	7
I- Agricultural Activities							
1	Perennial	1,80,606	91.90	15915	8.10	1,96,521	100
2	Seasonal	44,720	97.40	1195	2.60	45,915	100
3	Casual	11,547	97.88	250	2.12	11,797	100
II- Non-Agricultural Activities							
1	Perennial	3,94,042	44.63	4,88,823	55.37	8,82,865	100
2	Seasonal	12,503	61.51	7,823	38.49	20,326	100
3	Casual	4,571	62.09	2,791	37.91	7,362	100
III- Agricultural and Non-Agricultural Activities							
1	Perennial	5,74,648	53.24	5,04,738	46.76	10,79,386	100
2	Seasonal	57,223	86.39	9,018	13.61	66,241	100
3	Casual	16,118	84.13	3,041	15.87	19,159	100
IV- Social Group-Wise Ownership (Proprietary only)							
1	Scheduled Castes	99,794	61.36	62,830	38.64	1,62,624	100
2	Scheduled Tribes*	5,361	51.96	4,956	48.04	10,317	100
3	Other Backward Classes (OBC)	1,87,700	62.79	1,11,215	37.21	2,98,915	100
4	Others	2,93,701	50.07	2,92,919	49.93	5,86,620	100
V- Structure-Wise Establishments							
1	Outside HH with fixed structure	2,71,431	42.12	3,72,988	57.88	6,44,419	100
2	Outside HH without fixed structure/inside HH	3,76,558	72.36	1,43,809	27.64	5,20,367	100

Source : Department of Economic & Statistical Affairs, Haryana

* :There is no notified Scheduled Tribes (STs) in Haryana state, therefore the STs are those migrated from other States and doing economic activities in Haryana state.

MISCELLANEOUS

District-wise number of establishments by location and type of establishments in Haryana (Sixth Economic Census)

Table 36.6

Sr. No.	District	Rural			Urban			Combined		
		Without hired worker establishments	With at least one hired worker	Total	Without hired worker establishments	With at least one hired worker	Total	Without hired worker establishments	With at least one hired worker	Total
1	2	3	4	5	6	7	8	9	10	11
1	Ambala	21,119	4,992	26,111	17,084	9,860	26,944	38,203	14,852	53,055
2	Bhiwani	35,421	7,382	42,803	13,136	7,818	20,954	48,557	15,200	63,757
3	Faridabad	8,517	1,857	10,374	29,145	21,197	50,342	37,662	23,054	60,716
4	Fatehabad	38,885	6,049	44,934	11,244	5,783	17,027	50,129	11,832	61,961
5	Gurugram	7,624	3,800	11,424	21,240	29,250	50,490	28,864	33,050	61,914
6	Hisar	54,035	6,806	60,841	23,108	12,735	35,843	77,143	19,541	96,684
7	Jhajjar	20,043	5,464	25,507	8,273	7,408	15,681	28,316	12,872	41,188
8	Jind	35,544	4,160	39,704	15,478	7,617	23,095	51,022	11,777	62,799
9	Kaithal	55,771	8,125	63,896	12,571	7,532	20,103	68,342	15,657	83,999
10	Karnal	26,883	7,140	34,023	16,502	10,290	26,792	43,385	17,430	60,815
11	Kurukshetra	35,140	6,012	41,152	15,814	9,294	25,108	50,954	15,306	66,260
12	Mahendragarh	22,624	4,383	27,007	7,686	5,107	12,793	30,310	9,490	39,800
13	Nuh	7,799	3,264	11,063	4,367	4,709	9,076	12,166	7,973	20,139
14	Palwal	25,391	2,762	28,153	8,793	5,023	13,816	34,184	7,785	41,969
15	Panchkula	10,607	4,301	14,908	5,528	4,383	9,911	16,135	8,684	24,819
16	Panipat	24,627	4,278	28,905	24,682	13,067	37,749	49,309	17,345	66,654
17	Rewari	15,917	3,770	19,687	9,696	5,305	15,001	25,613	9,075	34,688
18	Rohtak	16,107	2,315	18,422	14,570	9,998	24,568	30,677	12,313	42,990
19	Sirsa	38,558	8,285	46,843	10,394	12,369	22,763	48,952	20,654	69,606
20	Sonipat	20,817	8,439	29,256	14,938	12,366	27,304	35,755	20,805	56,560
21	Yamunanagar	17,496	5,480	22,976	21,003	10,434	31,437	38,499	15,914	54,413
Total		**5,38,925**	**1,09,064**	**6,47,989**	**3,05,252**	**2,11,545**	**5,16,797**	**8,44,177**	**3,20,609**	**11,64,786**

Source : Department of Economic & Statistical Affairs, Haryana.

MISCELLANEOUS

District-wise number of persons employed by location and type of establishments in Haryana (Sixth Economic Census)

Table 36.7

Sr. No.	District	Rural			Urban			Combined		
		In without hired worker establishments	In with at least one hired worker	Total	In without hired worker establishments	In with at least one hired worker	Total	In without hired worker establishments	In with at least one hired worker	Total
1	2	3	4	5	6	7	8	9	10	11
1	Ambala	27,249	29,114	56,363	19,964	56,922	76,886	47,213	86,036	1,33,249
2	Bhiwani	47,275	38,497	85,772	15,737	35,864	51,601	63,012	74,361	1,37,373
3	Faridabad	9,811	9,974	19,785	32,289	1,75,806	2,08,095	42,100	1,85,780	2,27,880
4	Fatehabad	48,719	25,196	73,915	13,953	21,314	35,267	62,672	46,510	1,09,182
5	Gurugram	8,432	1,57,980	1,66,412	24,857	4,16,449	4,41,306	33,289	5,74,429	6,07,718
6	Hisar	70,910	39,390	1,10,300	28,671	59,266	87,937	99,581	98,656	1,98,237
7	Jhajjar	25,162	40,615	65,777	9,525	48,405	57,930	34,687	89,020	1,23,707
8	Jind	44,265	24,197	68,462	19,759	29,359	49,118	64,024	53,556	1,17,580
9	Kaithal	69,579	33,468	1,03,047	14,995	34,877	49,872	84,574	68,345	1,52,919
10	Karnal	32,142	42,570	74,712	19,955	43,802	63,757	52,097	86,372	1,38,469
11	Kurukshetra	40,343	28,724	69,067	19,180	42,175	61,355	59,523	70,899	1,30,422
12	Mahendragarh	25,400	23,746	49,146	8,985	19,045	28,030	34,385	42,791	77,176
13	Nuh	9,852	14,295	24,147	5,299	14,904	20,203	15,151	29,199	44,350
14	Palwal	33,175	24,426	57,601	10,171	20,551	30,722	43,346	44,977	88,323
15	Panchkula	11,683	16,129	27,812	6,380	34,856	41,236	18,063	50,985	69,048
16	Panipat	26,336	48,465	74,801	28,631	90,435	1,19,066	54,967	1,38,900	1,93,867
17	Rewari	18,968	50,870	69,838	11,350	26,259	37,609	30,318	77,129	1,07,447
18	Rohtak	17,981	18,350	36,331	17,987	49,185	67,172	35,968	67,535	1,03,503
19	Sirsa	48,999	37,608	86,607	13,156	62,057	75,213	62,155	99,665	1,61,820
20	Sonipat	30,902	63,868	94,770	17,982	67,274	85,256	48,884	1,31,142	1,80,026
21	Yamunanagar	19,401	30,275	49,676	24,441	60,259	84,700	43,842	90,534	1,34,376
	Total	**6,66,584**	**7,97,757**	**14,64,341**	**3,63,267**	**14,09,064**	**1,772,331**	**10,29,851**	**22,06,821**	**32,36,672**

Source : Department of Economic & Statistical Affairs, Haryana.

MISCELLANEOUS

State-wise number of establishments by location and type of establishments in India (Sixth Economic Census)

Table 36.8

States/UTs	Rural			Urban			Combined		
	Without hired workers	With atleast one hired worker	Total	Without hired workers	With atleast one hired worker	Total	Without hired workers	With atleast one hired worker	Total
1	2	3	4	5	6	7	8	9	10
Jammu & Kashmir	2,04,583	90,803	2,95,386	1,28,688	77,875	2,06,563	3,33,271	1,68,678	5,01,949
Himachal Pradesh	2,50,068	84,330	3,34,398	53,177	24,665	77,842	3,03,245	1,08,995	4,12,240
Punjab	5,73,508	2,11,393	7,84,901	4,38,367	2,89,984	7,28,351	10,11,875	5,01,377	15,13,252
Chandigarh	1,702	570	2,272	61,993	19,313	81,306	63,695	19,883	83,578
Uttarakhand	1,72,376	59,594	2,31,970	1,06,530	55,679	1,62,209	2,78,906	1,15,273	3,94,179
Haryana	5,38,925	1,09,064	6,47,989	3,05,252	2,11,545	5,16,797	8,44,177	3,20,609	11,64,786
Delhi	8,915	3,526	12,441	4,68,583	3,94,284	8,62,867	4,77,498	3,97,810	8,75,308
Rajasthan	14,23,888	4,31,285	18,55,173	6,25,055	4,14,902	10,39,957	20,48,943	8,46,187	28,95,130
Uttar Pradesh	34,28,176	7,30,779	41,58,955	16,20,217	9,04,733	25,24,950	50,48,393	16,35,512	66,83,905
Bihar	8,50,129	3,50,380	12,00,509	3,08,504	1,98,385	5,06,889	11,58,633	5,48,765	17,07,398
Sikkim	16,078	5,406	21,484	11,731	4,004	15,735	27,809	9,410	37,219
Arunachal Pradesh	9,956	10,127	20,083	9,571	6,761	16,332	19,527	16,888	36,415
Nagaland	23,551	9,895	33,446	16,181	11,310	27,491	39,732	21,205	60,937
Manipur	1,21,549	22,547	1,44,096	68,689	17,053	85,742	1,90,238	39,600	2,29,838
Mizoram	12,108	8,678	20,786	24,674	12,026	36,700	36,782	20,704	57,486
Tripura	1,18,636	26,659	1,45,295	68,772	22,706	91,478	1,87,408	49,365	2,36,773
Meghalaya	38,027	35,011	73,038	17,954	14,564	32,518	55,981	49,575	1,05,556
Assam	10,89,868	3,65,715	14,55,583	3,70,039	2,04,420	5,74,459	14,59,907	5,70,135	20,30,042
West Bengal	29,60,274	4,67,862	34,28,136	17,54,238	7,23,276	24,77,514	47,14,512	11,91,138	59,05,650
Jharkhand	1,83,624	1,71,678	3,55,302	1,40,092	1,43,319	2,83,411	3,23,716	3,14,997	6,38,713
Odisha	12,57,331	3,48,412	16,05,743	3,13,632	1,69,530	4,83,162	15,70,963	5,17,942	20,88,905
Chhattisgarh	3,95,551	1,23,108	5,18,659	1,55,952	99,050	2,55,002	5,51,503	2,22,158	7,73,661
Madhya Pradesh	7,86,190	3,49,914	11,36,104	6,26,935	3,89,620	10,16,555	14,13,125	7,39,534	21,52,659
Gujarat	19,56,841	4,49,675	24,06,516	8,35,901	7,30,512	15,66,413	27,92,742	11,80,187	39,72,929
Daman & Diu	790	1,200	1,990	4,525	3,991	8,516	5,315	5,191	10,506
D & N Haveli	1,637	2,059	3,696	2,756	4,731	7,487	4,393	6,790	11,183
Maharashtra	27,71,011	5,23,254	32,94,265	16,42,818	12,00,259	28,43,077	44,13,829	17,23,513	61,37,342
Karnataka	13,58,389	3,55,670	17,14,059	6,58,389	5,08,100	11,66,489	20,16,778	8,63,770	28,80,548
Goa	23,766	8,668	32,434	37,966	26,187	64,153	61,732	34,855	96,587
Lakshadweep	333	402	735	1,534	1,135	2,669	1,867	1,537	3,404
Kerala	14,70,444	3,34,601	18,05,045	10,80,687	4,69,272	15,49,959	25,51,131	8,03,873	33,55,004
Tamil Nadu	19,44,455	7,42,644	26,87,099	12,44,245	10,98,058	23,42,303	31,88,700	18,40,702	50,29,402
Puducherry	11,391	6,368	17,759	22,184	19,209	41,393	33,575	25,577	59,152
A & N islands	10,073	4,581	14,654	4,412	4,225	8,637	14,485	8,806	23,291
Telangana	9,60,316	2,37,074	11,97,390	4,88,389	4,01,896	8,90,285	14,48,705	6,38,970	20,87,675
Andhra Pradesh	25,89,391	5,48,972	31,38,363	6,81,522	4,22,872	11,04,394	32,70,913	9,71,844	42,42,757
Total	2,75,63,850	72,31,904	34,795,754	1,44,00,154	92,99,451	2,36,99,605	4,19,64,004	1,65,31,355	5,84,95,359

Source : Central Statistics Office, Govt. of India. (Economic Census, All India Report).

Note : The State/UT Number is the same as used in Population Census 2011. Here, after bifurcation of Andhra Pradesh, the no. 28 originally allotted to it has been frozen, as per practice. Now, number 36 has been allotted to Telangana and 37 to Andhra Pradesh.

MISCELLANEOUS

State-wise percentage distribution of establishments & employment by location in India Sixth Economic Census

Table 36.9

Sr. No.	State/UTs	Establishments			Employment		
		Rural	Urban	Combined	Rural	Urban	Combined
1	2	3	4	5	6	7	8
1	Jammu & Kashmir	0.85	0.87	0.86	0.88	0.78	0.83
2	Himalchal Pradesh	0.96	0.33	0.70	1.10	0.37	0.74
3	Punjab	2.26	3.07	2.59	2.47	3.11	2.78
4	Chandigarh	0.01	0.34	0.14	0.01	0.38	0.19
5	Uttarakhand	0.67	0.68	0.67	0.79	0.81	0.80
6	Haryana	1.86	2.18	1.99	2.16	2.80	2.47
7	Delhi	0.04	3.64	1.50	0.04	4.72	2.30
8	Rajasthan	5.33	4.39	4.95	5.37	4.13	4.77
9	Uttar Pradesh	11.95	10.65	11.43	11.71	9.72	10.75
10	Bihar	3.45	2.14	2.92	3.20	1.69	2.47
11	Sikkim	0.06	0.07	0.06	0.07	0.06	0.07
12	Arunachal Pradesh	0.06	0.07	0.06	0.09	0.08	0.08
13	Naga land	0.10	0.12	0.10	0.13	0.12	0.12
14	Manipur	0.41	0.36	0.39	0.37	0.25	0.31
15	Mizoram	0.06	0.15	0.10	0.06	0.13	0.09
16	Tripura	0.42	0.39	0.40	0.34	0.27	0.31
17	Meghalaya	0.21	0.14	0.18	0.28	0.16	0.22
18	Assam	4.18	2.42	3.47	4.04	1.90	3.01
19	West Bengal	9.85	10.45	10.10	8.94	9.21	9.07
20	Jharkhand	1.02	1.20	1.09	1.13	1.08	1.11
21	Odisha	4.61	2.04	3.57	4.70	1.77	3.29
22	Chhattisgarh	1.49	1.08	1.32	1.71	1.11	1.42
23	Madhya Pradesh	3.27	4.29	3.68	3.13	3.83	3.46
24	Gujarat	6.92	6.61	6.79	7.52	7.10	7.32
25	Daman & Diu	0.01	0.04	0.02	0.02	0.11	0.06
26	D & N Haveli	0.01	0.03	0.02	0.06	0.09	0.07
27	Maharashtra	9.47	12.00	10.49	8.93	13.33	11.05
28	Karnataka	4.93	4.92	4.92	5.22	5.68	5.44
29	Goa	0.09	0.27	0.17	0.13	0.32	0.22
30	Lakshadweep	0.00	0.01	0.01	0.00	0.01	0.01
31	Kerala	5.19	6.54	5.74	4.84	5.73	5.27
32	Tamil Nadu	7.72	9.88	8.60	8.23	9.63	8.91
33	Pondicherry	0.05	0.17	0.10	0.10	0.24	0.17
34	A & N Islands	0.04	0.04	0.04	0.06	0.05	0.05
35	Telangana	3.44	3.76	3.57	3.48	5.01	4.22
36	Andhra Pradesh	9.02	4.66	7.25	8.69	4.24	6.54
	Total	100.00	100.00	100.00	100.00	100.00	100.00
	All India	**3,47,95,754**	**2,36,99,605**	**5,84,95,359**	**6,78,95,421**	**6,33,98,447**	**13,12,93,868**

Source :Central Statistics Office, Govt. of India (Economic Census, All India Report)

Note :The State/UT Number is the same as used in Population Census 2011. Here, after bifurcation of Andhra Pradesh, the No. 28 originally allotted to it has been frozen, as per practice. Now, No. 36 has been allotted to Telangana and 37 to Andhra Pradesh.