

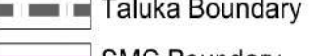
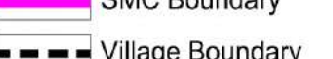
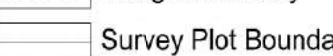
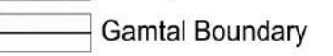
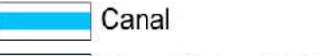

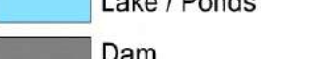



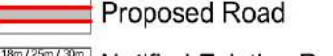

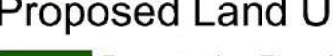
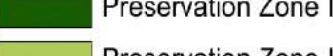


Proposed Land Use Zone

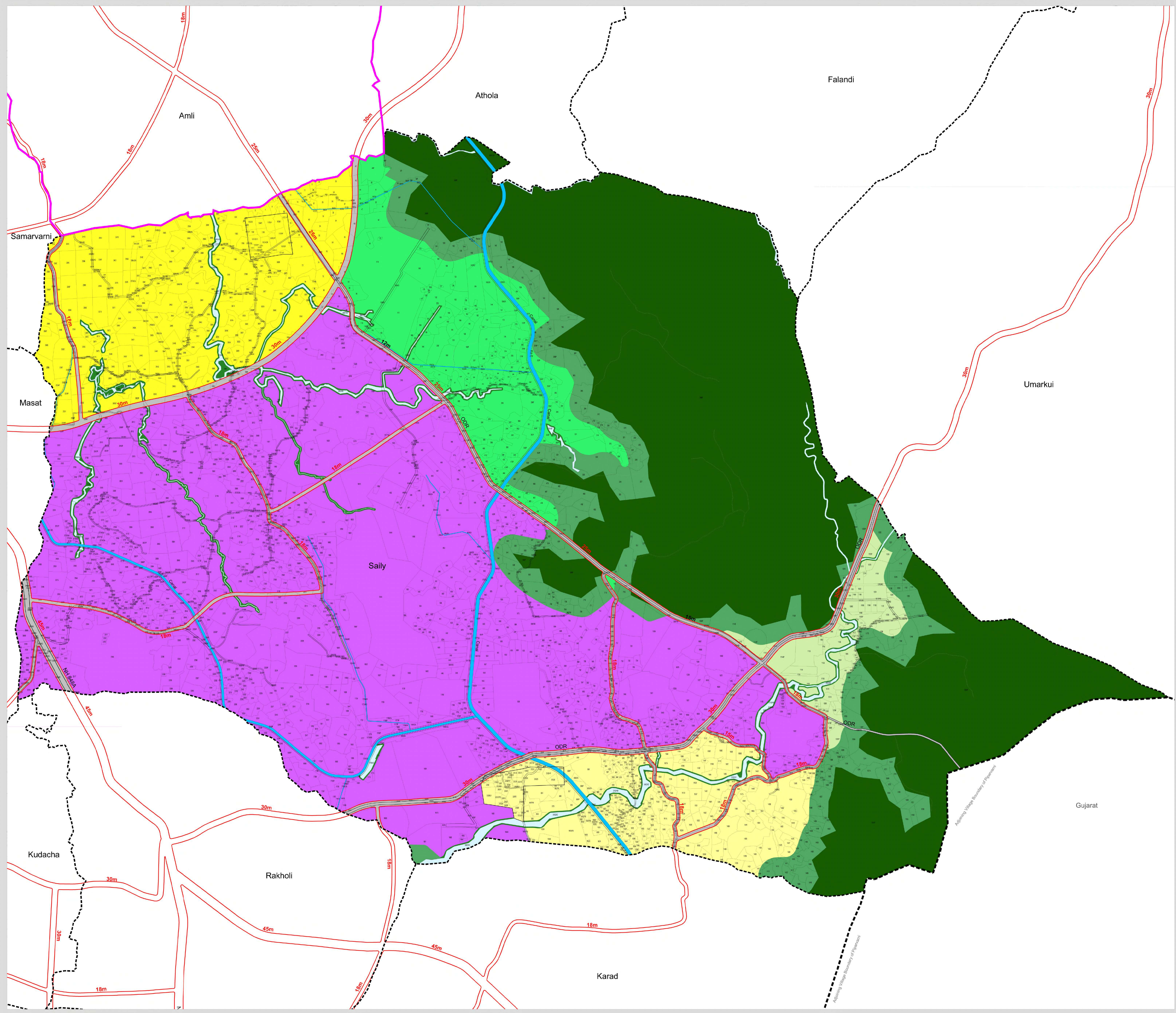
Village: - Saily

Legend

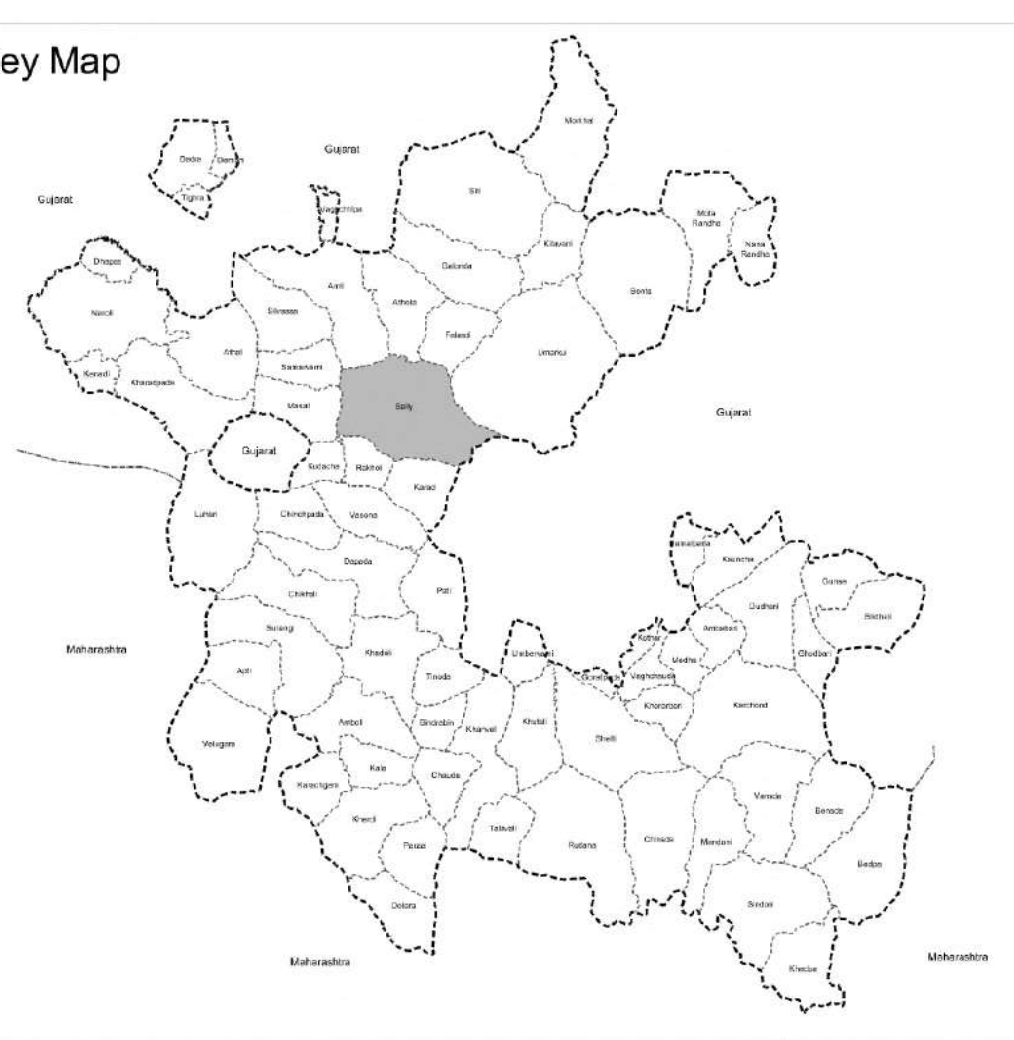
-  State Boundary
-  District Boundary
-  Taluka Boundary
-  S/MC Boundary
-  Village Boundary
-  Survey Plot Boundary
-  Gamma Boundary
-  Canal
-  River / Kolar / Natural Drains
-  Lake / Ponds
-  Dam
-  Expressway
-  Bullet Train
-  Existing Road
-  Proposed Road
-  Notified Existing Roads

Proposed Land Use Zones

-  Preservation Zone I (Wildlife Sanctuary)
-  Preservation Zone II (Reserved Forest)
-  Preservation Zone III (Wildlife Sanctuary 100m Buffer)
-  Recreational Zone I
-  Recreational Zone II
-  Industrial Zone
-  Development Zone I
-  Development Zone II
-  Agriculture Zone



Key Map



Scale :- 1 : 6000

Date:09/11/2023

