


























Proposed Land Use Zone

Village: - Chikhali

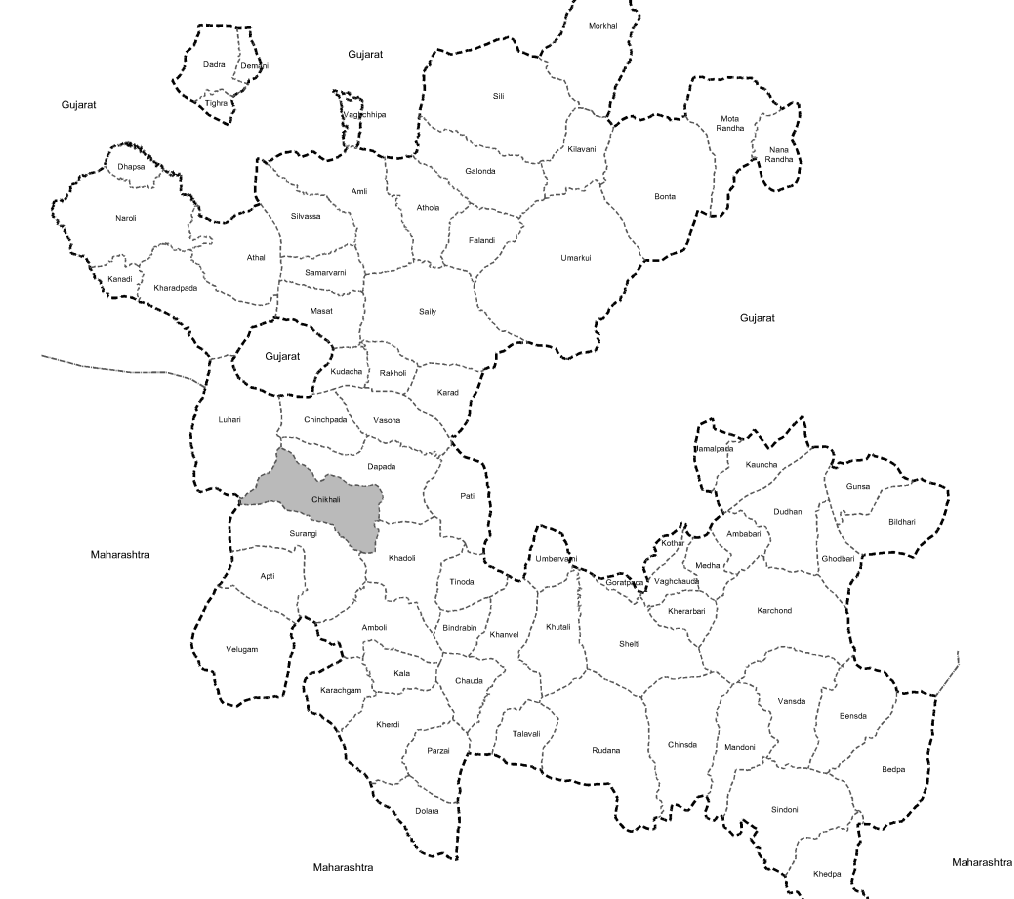
Legend

-  State Boundary
-  District Boundary
-  Taluka Boundary
-  SMC Boundary
-  Village Boundary
-  Survey Plot Boundary
-  Gamtal Boundary
-  Canal
-  River / Kotar / Natural Drains
-  Lake / Ponds
-  Dam
-  Expressway
-  Bullet Train
-  Existing Road
-  Proposed Road
-  Notified Existing Roads

Proposed Land Use Zones

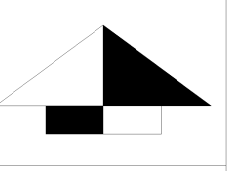
-  Preservation Zone I (Wildlife Sanctuary)
-  Preservation Zone II (Reserved Forest)
-  Preservation Zone III (Wildlife Sanctuary 100m Buffer)
-  Recreational Zone I
-  Recreational Zone II
-  Industrial Zone
-  Development Zone I
-  Development Zone II
-  Agriculture Zone

Key Map



Scale :- 1 : 6000

Date:09/11/2023



 DNH-PDA
http://dadh.nh.ni

Map No
23

