GOVERNMENT OF HARYANA

हरियाणा सरकार

STATISTICAL ABSTRACT

OF

HARYANA

2021-22

Issued by:

DEPARTMENT OF ECONOMIC AND STATISTICAL AFFAIRS, HARYANA

2023

Publication No. 1310

Government of Haryana

STATISTICAL ABSTRACT

OF

HARYANA

2021-22

ISSUED BY:

DEPARTMENT OF ECONOMIC AND STATISTICAL AFFAIRS,

HARYANA

2023

FOREWORD

The Statistical Abstract of Haryana which contains the latest available data on various socio-economic aspects of the State, is issued every year by the Department of Economic and Statistical Affairs, Haryana. It is presented every year to the Hon'ble Members of Haryana Vidhan Sabha alongwith other budget documents.

In the Statistical Abstract, 2021-22, the department has endeavoured to include all the relevant data to the changing socio-economic scenario. I hope that the information contained in this document will be of significant use for formulating future development plans, policies and administration. I am confident that the Parliamentarians, Legislators, Planners, Administrators and various Research Organizations interested in studying the economy of the State, will find this document useful. For its wider use and utility, it is available on the department website, accessible at www.esaharyana.gov.in

Manohar Lal
Chief Minister Haryana

Chandigarh
Dated: 13th February, 2023

PREFACE

Department of Economic and Statistical Affairs (Planning Department, Government of Haryana) is the Nodal Department for coordination of statistical activities, compilation and dissemination of data pertaining to key economic activities. Statistical Abstract of Haryana, published by the Department, provides district-wise time series statistics/indicators on various socio-economic aspects of the State. The current issue of the Abstract contains comprehensive statistics covering socio-economic aspects across economic sectors such as area & population, health & family welfare, education, labour & employment, co-operation, agriculture, irrigation, animal husbandry, fisheries, forests, industries, electricity, transport, tourism, local bodies, apart from key macro economic indicators such as GSDP, Per Capita Income. This document will serve as a useful reference for statistical data requirements for planning, evidence based policy and decision making.

The ever increasing demand for the Statistical Abstract from Government departments, universities, research institutions and research scholars bears testimony to its utility for academics and practitioners of public policies alike. It is sincerely hoped that the modifications made in the present edition will further enhance its relevance.

Anurag Rastogi, IAS
Additional Chief Secretary
to Government, Haryana,
Finance & Planning Departments

Chandigarh
Dated: 8th February, 2023

INTRODUCTION

The present edition of the Statistical Abstract of Haryana is the 56th in the series. It contains comprehensive district-wise statistics covering all important socio-economic aspects of the State.

The ever increasing demand for the Statistical Abstract from government departments, universities, research institutions and research scholars is a matter of gratification for its immense usefulness. It is hoped that this document will serve as a useful reference for statistical data requirement for planning and policy decision making.

I am thankful to various Head of Departments and Managing Director/Chief Administrator of Boards & Corporations for their co-operation in ensuring the timely supply of data for this document.

The acknowledgement is also made of useful work done by Dr. Baljit Singh, Research Officer, Smt. Veena Sharma, Sh. Sukhdev Singh, Smt. Krishna, Sh. Sanjeev Sukhija and Smt. Anita Tanwar, Assistant Research Officers, Sh. Amolak Raj, Statistical Assistant, Sh. Sonu Kumar, Steno-typist and Sh. Kapil Dev, DEO under overall supervision and guidance of Dr. Naresh Kuhar, Deputy Director in the preparation of this document.

Dr. Rajvir Bhardwaj
Director
Department of Economic &
Statistical Affairs, Haryana

Panchkula
Dated: 6th February, 2023

UNITS USED IN THIS PUBLICATION

Lakh	1,00,000
Quintal	100 Kilograms
Ton	2,240 lbs. or 1.016 metric tonnes
M. Ton	1,000 Kilograms
Lb.	0.45359 Kg.
Kilogram	1,000 Grams
Kilometre	1,000 Metres
Metre	100 Centimetres
Bale (of Cotton)	170 Kilograms

Abbreviations Used in this Publication

K.W.H.	Kilo Watt Hour
. .	Not available
—	Negligible or nil

CONVERSION FACTORS

Area

1 Acre	= 0.40468 Hectare	1 Hectare	= 2.47109 Acres
1 Square Mile	= 2.5900 Sq. Kilometres	1 Square Kilometre	= 0.38610 Sq. Mile
1 Square Mile	= 640 acres = 259 Hectares	1 Square Kilometre	= 100 Hectares
1 Square Yard	= 0.84 Sq. Metre	1 Sq. Metre	= 1.20 Sq. Yards

Weight

1 Ounce (oz)	= 28.3495 grams	1 Gram	= 0.0352740 Ounce or 0.09 Tola
1 Pound	= 0.45359 Kilogram	1 Kilogram	= 2.20463 Pounds
1 Long ton	= 1.01605 Metric tons	1 Metric ton	= 0.98420 Long ton
1 Short ton	= 0.90718 Metric tons	1 Metric ton	= 1.10231 Short ton
1 Long ton	= 2,240 Pounds	1 Metric ton	= 1,000 Kilograms
1 Short ton	= 2,000 Pounds	1 Metric ton	= 2,204.63 pounds
1 Maund	= 82.2857 pounds	1 Metric ton	=26.792 Maunds (Standard)
1 Maund	= 0.037324 Metric ton	1 Hundred Weight	= 0.51 Quintal
1 Maund	= 0.373 Quintal	1 Seer	= 0.933 Kilogram

Yield

1 Bale of Cotton lint (375 lbs.)	= 0.170 Metric ton	1 Metric ton	= 5.8824 Bales of Cotton lint
1 Bale of Jute (400 lbs.)	= 0.181436 Metric ton	1 Metric ton	= 5.5116 Bales of Jute

Numbers

1 Lakh	= 1,00,000 or 0.1 Million	1 Million	= 10 lakh
1 Crore	= 10,000,000 or 10 Million	1 Million	= 0.1 Crore

Length

1 Inch	= 25.4 Millimetres	1 Millimetre	= 0.04 Inch
1 Yard	= 0.9144 Metre	1 Centimetre	= 0.3937 Inch

CONVERSION FACTORS

1 Mile	= 1.61 Kilometres	1 Metre	= 1.09 Yard
		1 Kilometre	= 0.62 Mile

Volume

1 Cubic Yard	= 0.7646 Cubic Metre	1 Cubic Metre	=1.3079 Cubic Yards 35.3133 Cubic Feet

Capacity

1 Imperial Gallon	= 4.55 litres	1 Litre	0.22 Imperial Gallon

For conversion of temperature from Centigrade (C^o) to Fahrenheit (F^o), the relation is $F^o=9/5(C^o) + 32$

CONTENTS

Table No.	Particulars	Page No.
	PART— I	
	SECTION I-GENERAL	
	The Governor of Haryana & Council of Ministers	5-6
	Haryana Public Service Commission	7
	Haryana Staff Selection Commission	8
	SECTION II-BASIC STATISTICS	
2.1	Haryana 's Economic and Social Indicators – A Quick Look	11-14
2.2	Divisions, Sub-Divisions, Districts, Tehsils, Sub-Tehsils and Blocks in the State	15-18
	SECTION III-AREA AND POPULATION	
3.1	Area and Population of Haryana: 2011 Census	21-22
3.2	Growth of Population in Haryana:1901-2011 Census	23
3.3	Growth of Population in Haryana from 2001 to 2011	24
3.4	Number of Villages and Towns in Haryana as per 2001 and 2011 Census	25
3.5	Rural and Urban Population in Haryana by Sex : 2011 Census	26
3.6	Area and Population of Haryana by districts : 2011 Census	27
3.7	Tehsil-wise Population, No. of Villages and Towns in Haryana : 2011 Census	28-29
3.8	Block-wise Population and Number of Villages in Haryana : 2011 Census	30-33
3.9	Number of Rural & Urban Households and Persons per Household in Haryana : 2011 Census	34
3.10	Uses of Censes Houses : 2011 Census	35-36
3.11	Villages Classified by Various Population Ranges in Haryana : 2011 Census	37
3.12	Towns Classified by Various Population Ranges in Haryana : 2011 Census	38
3.13	Area, Population and Density in the Towns of Haryana : 2011 Census	39
3.14	Trend in Population of Towns in Haryana 1901 to 2011 Census	40-44
3.15	Cities having Population of 1,00,000 and above in Haryana : 2011 Census	45
3.16	District- wise Rural/Urban Workers and Non-Workers in Haryana: 2011 Census	46
3.17	Number and Percentage Distribution of Workers (Main + Marginal) by Broad Industrial Categories in Haryana : 2011 Census	47
3.18	Working Population (Main + Marginal) Classified into Broad Industrial Categories in Haryana : 2011 Census	48
3.19	Age-wise Distribution of Rural and Urban Population in Haryana : 2011 Census	49
3.20	Religion-wise population in Haryana: 2011 Census	50
3.21	Scheduled Castes Population in Haryana: 2011 Census	51

CONTENTS

Table No.	Particulars	Page No.
3.22	Scheduled Castes Working Population Classified into Broad Industrial Categories in Haryana : 2011 Census	52-53
3.23	Literacy in Haryana: 2011 Census	54
3.24	Literacy among Scheduled Castes in Haryana : 2011 Census	55
3.25	Divyang Population in Haryana by districts : 2011 Census	56
3.26	Area and Population of Various States : 2011 Census	57
3.27	Working Population of Various States 2011 Census	58-59
3.28	Scheduled Castes Population, Literacy and Workers in various States : 2011 Census	60
3.29	Estimated Population of Haryana from 1961 to 2010	61
3.30	District-wise Estimated Population and Density in Haryana (As on 1st October)	62-63
3.31	Estimated Population of India and Haryana (As on 1st October)	64
3.32	Population by Major Religious Communities of various States: Census 2011	65-66
3.33	Population of Scheduled Castes and Scheduled Tribes Census: 2011	67-68
	PART-II	
	SOCIAL STATISTICS	
	SECTION IV—VITAL STATISTICS ON BIRTH,DEATH,INFANT MORTALITY RATE	
4.1	Birth, Death and Infant Mortality Rate in Haryana as per Sample Registration System	73
4.2	Number of Births and Sex Ratio in Haryana as per Civil Registration System	74
4.3	Number of Deaths in Haryana as per Civil Registration System	75
4.4	Deaths in Different Seasons in Haryana as per Civil Registration System	76
4.5	Age- Specific death rate by Sex and residence (Crude Death Rate) in Haryana	77
4.6	Infant Death by Sex as per Civil Registration System	78
4.7	Child (Aged 0-4 years) and Infant Mortality Indicators in Haryana and India	79
4.8	Maternal Mortality Rate Indicators in Haryana and India as per Sample Registration System	79
	SECTION V—HEALTH AND FAMILY WELFARE	
5.1	Number of Allopathic Medical Institutions in Haryana	83
5.2	Medical and Paramedical Staff in Haryana	84
5.3	Patients Treated and Beds Available in Haryana	85
5.4	Number of Indoor & Outdoor Patients Treated by Diseases in Government Institutions in Haryana	86-90
5.5	Ayurvedic, Unani and Homoeopathic Institutions and their Staff and patient treated in Haryana	91
5.6	Type of Attention at Birth as per Civil Registration System in Haryana	92
5.7	Number of Sterilization Operations in Haryana	93
5.8	Achievements of Various Family Welfare Methods and Equivalent Sterilisation in Haryana	94
5.9	Number of Villages Covered under Safe Drinking Water Supply Scheme in Haryana	95
5.10	Targeted Functional Households Tap Connection along with Achieved Tap Connections Covered Under Safe Drinking Water in Haryana	96

CONTENTS

Table No.	Particulars	Page No.
	SECTION VI—EDUCATION	
6.1	Number of recognised universities/colleges/schools in Haryana	99
6.2	Number of recognised schools in Haryana	100-102
6.3	Number of students in all management schools in Haryana	103
6.4	Number of Scheduled Castes students in all management schools	104
6.5	Number of teachers in recognized school/all management schools in Haryana	105
6.6	Number of students in all management schools (class-wise) in Haryana	106
6.7	Teacher-pupil ratio in Haryana	107
6.8	Percentage distribution of schools (District-wise) by facilities in Haryana	108-110
6.9	Number of Students in Recognised Arts, Science and Home Science Colleges for General Education in Haryana	111
6.10	Intake capacity in Degree Courses in Engineering (Stream-wise) in Haryana	112
6.11	State and Type-wise number of Universities in India	113-114
6.12	Specialisation-wise number of Universities in India	115-117
6.13	Specialisation-wise number of Colleges in India	118-122
6.14	State-wise Number of Recognised Private & Government Colleges in India	123
6.15	State-wise Enrolment in Private & Government Colleges in India	124
6.16	State-wise Estimated Enrolment for various Social Categories	125-126
6.17	State-wise Number of Teachers and Pupil Teacher Ratio in Higher Education in India	127-128
6.18	Number of all Management Educational Institutions, Teachers & Enrolment in School Education in India	129
6.19	Category-wise Number of School Level/Educational Institution in India	130
6.20	Students on Roll in all Management Schools/Educational Institutions	131
6.21	Gender and Social category-wise enrolment of students in different stages of School Education in India	132
6.22	Social Category-wise Percentage Enrolment of Boys and Girls in School Education in India	133
	SECTION VII—SOCIAL, SECURITY AND SOCIAL DEFENCE (POLICE, CRIMES AND SUDHAR GHAR)	
7.1	Sanctioned Strength of Police Force in Haryana	137
7.2	Number of Police Stations and Police Posts in Haryana	138
7.3	Incidences of Crimes in Haryana	139-140
7.4	District-wise incidence of Crime reported under different IPC in Haryana	141-148
7.5	Convicts by Age, Sex and Literacy in Haryana	149
7.6	Places of Confinement in Haryana	150
7.7	Number of Prisoners (Classwise) in Haryana	151
7.8	Expenditure on Maintenance of Prisoners in Jails/Subsidiary Jails in Haryana	152
7.9	Progress of Jail Industry in Haryana	153

CONTENTS

Table No.	Particulars	Page No.
	SECTION VIII—SOCIAL WELFARE SCHEMES	
8.1	Loans and Grants Disbursed by HSCFDC to Persons Belonging to Scheduled Caste by Purpose and Source in Haryana	157
8.2	Houses Constructed by the Housing Board, Haryana	158-159
8.3	Old Age Samman Allowance, Widow Pension, Divyang Pension and Ladli, Pension Schemes	160
8.4	Financial assistance to Destitute Children, Kashmiri Migrants, Non-School Going Differently Abled Children, Eunuch, Dwarf and Acid Attack Victims	161
	SECTION IX	
	LABOUR AND EMPLOYMNET	
9.1	Number of Shops,Commercial Establishments, Hotels, Restaurants and Persons Employed there in Haryana	165
9.2	Average Per Capita Annual Money Earnings of Workers Employed in Factories in India	166
9.3	Number of Industrial Disputes in Haryana	167
9.4	Industrial Disputes Resulting in Strikes and Lock-outs by Causes of Disputes in Haryana	168
9.5	Trade Unions under the Trade Union Act, 1926 in Haryana	169
9.6	Classification of Trade Unions According to Membership in Haryana	170
9.7	Party/Central Organisations Affiliation of Registered Trade Unions in Haryana	171
9.8	Workmen's Compensation (Compensation paid in lieu of Accidents under Workmen's Compensation Act, 1923) in Haryana	172
9.9	Wages Paid to Agricultural and Skilled Labourers (Men) in Haryana	173
9.10	Registration and Placings by Employment Exchanges in Haryana	174
9.11	Employment in the Organised Sector in Haryana	175
9.12	Estimated Employment in Private and Public Sector in India	176
	SECTION X—SELECTED SOCIAL INDICATORS	
10.1	District-wise Decennial Population Growth Rate in Haryana	181
10.2	District-wise Density of Population per Sq. Km. in Haryana	182
10.3	Persons per Square Kilometre & Female per 1,000 Male in Haryana	183
10.4	District-wise Sex Ratio of Births as per Civil Registration System in Haryana	184
10.5	District-wise Working Force as Percentage to Total Population in Haryana	185
10.6	Purpose-wise Percentage Consumption of Electric Power in Haryana	186
10.7	District-wise Percentage of Literacy in Haryana	187
10.8	Per Capita Deposits of Scheduled Commercial Banks in Haryana	188
10.9	Number of Police Stations per Five Lakh of Population in Haryana	189

CONTENTS

Table No.	Particulars	Page No.
	SECTION X—SELECTED SOCIAL INDICATORS	
10.10	Persons Enrolled under Pradhan Mantri Suraksha Bima Yojana (PMSBY), Pradhan Mantri Jeevan Jyoti Bima Yojana (PMJJBY) and Atal Pension Yojana (APY) in Haryana	190
10.11	Account Opened and Case Sanctioned under Pradhan Mantri MUDRA Yojana (PMMY)- Shishu, Kishore and Tarun Schemes in Haryana	191
10.12	Accounts Opened under Pradhan Mantri Jan Dhan Yojana (PMJDY) and RuPay Cards Issued & Activated and Micro ATM Status in Haryana	192
10.13	District-wise Progress of Stand Up India Programme in Haryana	193
10.14	District-wise Important Indicators	194-211
	SECTION XI—CO-OPERATION	
11.1	Selected Statistics of all Co-operative Societies in Haryana	215
11.2	Co-operative Societies and Banks classified by Types in Haryana	216-217
11.3	Selected Statistics of Primary Agricultural Credit Societies in Haryana	218-219
11.4	Selected Statistics of Primary Non-Agricultural Credit Societies in Haryana	220
11.5	Selected Statistics of Primary Land Development Banks in Haryana	221-222
11.6	Selected Statistics of Central Co-operative Banks in Haryana	223-225
11.7	Selected Statistics of Apex State Marketing Federations in Haryana	226
11.8	Selected Statistics of Central Consumer Stores in Haryana	227
11.9	Selected Statistics of Labour and Construction Societies in Haryana	228
11.10	Selected Statistics of Housing Co-operative Societies in Haryana	229
11.11	Selected Statistics of Dairy and Milk Supply Co-operative Societies in Haryana	230
11.12	Selected Statistics of Women Co-operative Societies in Haryana	231
11.13	Selected Statistics of Industrial Co-operative Societies in Haryana	232
	PART—III	
	SECTION XII—STATE INCOME	
12.1	Gross and Net State Domestic Product at Current and Constant (2011-12) Prices	237
12.2	Gross State Value Added by Economic Activity at Current Prices	238
12.3	Gross State Value Added by Economic Activity at Constant (2011-12) Prices	239
12.4	Net State Value Added by Economic Activity at Current Prices	240
12.5	Net State Value Added by Economic Activity at Constant (2011-12) Prices	241
12.6	Indices of Net State Domestic Product (2011-12) by Broad Sectors	242
12.7	Percentage Change in GSVA of Haryana and India by Broad Sectors At Constant (2011-12) Prices	243
12.8	Per Capita Income of Various States and Indian Union (At Current Prices)	244
12.9	Per Capita Income of Various States and Indian Union (At Constant Prices)	245

CONTENTS

Table No.	Particulars	Page No.
	SECTION XIII—GROSS FIXED CAPITAL FORMATION IN HARYANA	
13.1	Estimates of Gross Fixed Capital Formation by Industry of Use (At Current Prices)	249
13.2	Estimates of Gross Fixed Capital Formation by Industry of Use At Constant Prices	250
13.3	Estimates of Gross Fixed Capital formation by Type of Institutions (At Current Prices)	251
13.4	Estimates of Gross Fixed Capital Formation by Type of Institutions (At Constant Prices)	252
13.5	Estimates of Gross Fixed Capital Formation by Type of Assets (At Current Prices)	253
13.6	Estimates of Gross Fixed Capital Formation by Type of Assets (At Constant Prices)	253
	SECTION XIV—AGRICULTURE	
14.1	Classification of Area of Haryana	257-258
14.2	Total Area and its Classification in India	259-260
14.3	Number and Area of Operational Holdings in Haryana	261-263
14.4	Number and Area of Holdings by Ownership and Size Groups in Haryana	264
14.5	State-wise number and area of operational holdings in India	265
14.6	Area and production of foodgrains in Haryana	266
14.7	Area, production and average yield of important crops in Haryana	267-275
14.8	Area under High Yielding Varieties of foodgrains in Haryana	276
14.9	District-wise percentage, distribution of area and production of Principal Crops, in Haryana	277-280
14.10	Area and Production of Fruit Crops.	281-283
14.11	Area and Production of Vegetable Crops	284-286
14.12	Area and Production of Spices Crops	287
14.13	Area and Production of Medicinal Crops	288-289
14.14	Area and Production of Mushroom Crops	290
14.15	Area and Production of Flower Crops	291-293
14.16	Various Index Numbers relating to Agriculture in Haryana	294
14.17	Index Numbers of Area under Various Crops in Haryana	295-296
14.18	Index of Agricultural Production In Haryana	297-298
14.19	Area under Principal Crops in India	299-301
14.20	Production of Principal Crops in India	302-304
14.21	Average Yield of Important Crops in India	305
14.22	Fertilizer Consumption in Haryana (Nutrients)	306
14.23	District-wise consumption of pesticides (Technical Grade) in Haryana	307
14.24	Number of Tractors in Haryana	308
14.25	Number of Villages Repartitioned in Haryana	309
14.26	Area Repartitioned in Haryana	310

CONTENTS

Table No.	Particulars	Page No.
	SECTION XV—IRRIGATION	
15.1	Net Area under Irrgation in Haryana	313
15.2	Net Area under irrigation in India	314
15.3	Gross area irrigated and Total Cropped Area	315
15.4	Crop-wise Gross Area irrigated in Haryana	316-318
15.5	Crop-wise Gross area Irrigated in India by States	319-323
15.6	Number of Tubewells and Pumping Sets	324
	SECTION XVI—LIVESTOCK, ANIMAL HUSBANDRY AND DAIRYING	
16.1	Livestock and Poultry in the State	327
16.2	Cattle in the State	328-331
16.3	Buffaloes in the State	332-333
16.4	Goats in the State	334
16.5	Pigs in the State	335
16.6	Poultry and Other Poultry Birds in the State	336-337
16.7	Number of Livestock and Poultry in Various States of India	338
16.8	Number of Veterinary Institutions in the State	339
16.9	Staff of Veterinary Institutions in the State	340
16.10	Work Done in Veterinary Institutions in the State	341
16.11	Mortality Amongst livestock due to Contagious Diseases in the State	342
16.12	Number of Bulls Kept in Artificial Insemination Centres and the Work Done under A.I. Scheme in the State	343
16.13	Intensive Cattle Development Projects in the State	344
16.14	Development of Gaushalas and Cattle Catching Operations in the State	345
16.15	Number of Recognised Slaughter Houses and Livestock Slaughtered therein the State	346
16.16	Procurement of Milk, Number of Milk Plants and Milk Chilling Centres in the State	347
16.17	Estimated Production of Milk and per Capita Availability of Milk Per Day in the State	348
	SECTION XVII—FISHERIES	
17.1	Fisheries Development in Haryana	351
17.2	Disposition of Fish Catch in Haryana	352
17.3	Area Developed Under Shrimp Culture in Haryana	353
17.4	Species wise Fish Production in Haryana	354
17.5	RAS units in Haryana	355
17.6	Fish production in notified waters in Haryana	356
17.7	Fish markets in Haryana	356
17.8	Resource wise No. and Area of Fish Production in Haryana	357
	SECTION XVIII—FORESTS	
18.1	Area under Forests in State	361
18.2	Percentage of Area under Forests and Forest Area per Lakh of Population in State	362
18.3	Major Forests Produce Out-Turn from State-Owned Forests	363

CONTENTS

Table No.	Particulars	Page No.
18.4	Minor Forests Produce (State Forests only)	363
18.5	Forest Area Protected from Fire and Cattle Grazing	364
18.6	Revenue and Expenditure of Forest Department	365
	SECTION XIX—INDUSTRIES	
19.1	Number of Registered Factories and Workers Employed in Haryana	369
19.2	Size and Distribution of Registered Working Factories in Haryana	370
19.3	Size and Distribution of Registered Working Factories in Haryana	371-372
19.4	District and Industry-wise Number of Working Factories in Haryana	373-380
19.5	Estimated No. of Workers Employed in Working Factories, Industry-wise and District-wise in Haryana	381-392
19.6	Industrial Production in Haryana	393-396
19.7	Cotton/Man-made Fibre Textile Mills (Non-SSI)	397
19.8	Index of Industrial Production According to Industrial Classification in Haryana	398-399
19.9	Index of industrial production (by major group) in Haryana	400
19.10	Margin Money Released under Prime Minister Employment Generation Programme (PMEGP)	400
	SECTION XX—ELECTRICITY AND POWER	
20.1	LT and 11 KV Lines in Haryana	403
20.2	Consumption of Electricity in Haryana	404
20.3	Pending Applications for Electric Connections in Haryana	404
20.4	Number of Connections in Haryana	405
20.5	Number of Energised Tubewells in Haryana	406
20.6	Units Sold and Per Capita Consumption of Electricity in Haryana	407
20.7	Installed Generation Capacity and Power Availability in Haryana	407
20.8	Installed Plant Capacity, Electricity Generated and Utilised in India	408
20.9	State-wise Installed Plant Capacity and Energy Consumed per Square Kilometre and per Thousand Population in India	409
20.10	Annual Per Capita consumption of Electricity in India	410
20.11	Number of Villages Electrified in Various States in India	411
20.12	Installation of solar pumps under PM-KUSUM (component-B)	412
20.13	Indicates the progress of renewable energy capacity	413
	SECTION XXI—TRANSPORT	
21.1	Number of Non-Tranport Vehicles Registered in State	417
21.2	Number of Transport Vehicles Registered	418-419
21.3	Road Accidents in the State	420
21.4	Number of Driving Licences in the State	421
21.5	Progress of Haryana Roadways (Commercial Wing)	422-426
21.6	Number of Transport and Non-Transport Registered Motor Vehicles (Category-wise) in India	427-430

CONTENTS

Table No.	Particulars	Page No.
21.7	Number of Registered Motor Vehicles (Category-wise) in Million Plus Cities of India	431-434
21.8	Road Length Maintained by The Public Works Department (B&R)	435
21.9	Road Length Maintained by the Public Works Department (B&R) and Local Bodies in the State	436-437
21.10	Road Length by Types Maintained by Public Works Department (B&R) in the State	438
21.11	Number of Villages Connected with Metalled Roads in the State	439
21.12	Total Length of Different Highways in India	440
21.13	Length of Different Surfaced Metalled Roads in India	441
21.14	Road Length per 100 Square Kilometres of Area and per Lakh of Population in India	442
21.15	Railway Route	443-444
21.16	Number of Wagons Loaded with Important Commodities on Broad Gauge	444
	SECTION XXII—MARKETING AND STORAGE	
22.1	Principal Agricultural Markets	447
22.2	District-wise Number of Regulated Markets and Sub-yards	448
22.3	Arrivals of Agricultural Produce in Markets	449-450
22.4	Capacity of State-Owned Storages	451
22.5	District-wise Capacity of State-Owned Warehouses	452
22.6	District-wise Number of Cold-Storages with Capacity	453
22.7	Procurement of Wheat and Paddy	454
22.8	Agency-wise Procurement of Wheat and Paddy	455
	SECTION XXIII—TOURISM AND CIVIL AVIATION	
23.1	Number of Tourist Spots and Tourists Visited in the State	459
23.2	Number of Flying Clubs, Aeroplanes and Persons Trained in the State	460
	SECTION XXIV-RAINFALL STATISTICS	
24.1	District-wise Monthly Average Rainfall	463
24.2	District-wise Monthly Normal Rainfall—Average of 5 years	464
24.3	District-wise Average Annual Rainfall in Centimetre	465
	SECTION XXV—PUBLIC FINANCE	
25.1	Tax Revenue of Haryana Government	469
25.2	Non-Tax Revenue of Haryana Government	470-471
25.3	Developmental Revenue Expenditure of Haryana Government	472-473
25.4	Non-Developmental Revenue Expenditure of Haryana Government	474
25.5	Capital Receipts of Haryana Government	475
25.6	Capital Expenditure of Haryana Government	476-477
25.7	Public Account of Haryana Government (Receipts)	478
25.8	Public Account of Haryana Government (Disbursement)	478

CONTENTS

Table No.	Particulars	Page No.
25.9	Financial Position of Haryana Government	479
25.10	Budgetary Expenditure of Administrative Departments of Haryana Government—Purpose Classification	480
25.11	Budgetary Expenditure of Haryana Government—Economic Classification	481
	SECTION XXVI—EXCISE AND SALES TAX	
26.1	Number of Assesses and Sales Tax Realised	485
26.2	Basic Statistics (SGST)	486
26.3	Consumption of Liquor and Opium in Haryana	487
26.4	Receipts from Entertainment Tax in Haryana	488
26.5	Entertainment Places (Cinema Halls/Multiplexes/Screen/Video and Theatre)	489
26.6	Rates of Excise Duty on Liquor, Opium and Other Drugs	490-492
26.7	Tax realised under Passenger and Goods Tax Act, 1952 and Motor Spirit Sales Tax Act, 1939	493
	SECTION XXVII—BANKING	
27.1	Banking in the State	497
27.2	District-wise Deposits and Credits of Scheduled Commercial Banks in the State	498
27.3	Deposits and Credits of Scheduled Commercial Banks in India	499
	SECTION XXVIII—PRICES	
28.1	Harvest Prices in Haryana	503
28.2	Weighted Index Numbers of Harvest Prices (Wholesale) of Agricultural Commodities in Haryana	504
28.3	Average of Weekly Quotation from Important Mandies of Haryana	505
28.4	Consumer Price Index Numbers for the Industrial Workers (All India and Selected Centres)	506
28.5	Month-wise All India Consumer Price Index Numbers for the Industrial Workers	507
28.6	Consumer Price Index Numbers of Working Class at Yamunanagar and Faridabad	508
28.7	Consumer Price Index Numbers for Working Class of 6 Selected Centres of Haryana	509
28.8	Index Numbers of Wholesale Prices of 20 Important Agricultural Commodities of Haryana	510
28.9	All India Consumer Price Index Numbers for Agricultural and Rural Labourers of Haryana	511
28.10	Consumer Price Index of Selected Commodities for Rural Areas of Haryana	512
28.11	Commodity-wise Procurement Prices in Haryana	513
	SECTION XXIX—FIVE YEAR / ANNUAL PLANS OF HARYANA	
29.1	Outlay/Expenditure under Five Year/Annual Plans/Budget	517-521
29.2	Funds released under Decentralised Plan/District Plan Scheme in Haryana	522
	PART—IV	
	SECTION XXX—LOCAL BODIES	
30.1	Number, Population, Income and Expenditure of Municipal Committees/Councils/Corporations in Haryana	525

CONTENTS

Table No.	Particulars	Page No.
30.2	Municipal Committees/Councils/ Corporations-wise Population, Income and Expenditure in Haryana	526-527
30.3	Income of Municipal Committees/Councils/Corporations in Haryana	528-529
30.4	Expenditure of Municipal Committees/Councils/Corporations in Haryana	530
30.5	Data on Gram Panchayats, Panchayat Samities and Zila Parishads	531-534
	SECTION XXXI—ELECTORAL STATISTICS	
31.1	Number of Electors in the State	537
31.2	Number of Assembly & Parliamentary Constituencies in Haryana	538
31.3	Name of Elected Members of Parliament from Parliamentary Constituencies General Elections, 2019	539
31.4	Name of Elected Members of Legislative Assembly (Haryana Vidhan Sabha) General Elections, 2019	541-542
31.5	Number of Electors and Votes Polled in State Legislative Assembly Election, 2019	543
31.6	Number of Electors and Votes Polled in the State General Election, Lok Sabha, 2019	544
31.7	Number of Parliamentary and State Assembly Constituencies in India	545
	SECTION XXXII—REGISTRATION OF IMMOVABLE AND MOVABLE PROPERTY	
32.1	Number and Description of registration and Value of Property Transferred	549
	XXXIII—MISCELLANEOUS	
33.1	India's Foreign Trade	553
33.2	Post Offices, Telegraph Offices, Telephone Exchanges etc. in State	554
33.3	District-wise Employees of Haryana Government	555-556
33.4	Distribution of Haryana Government Employees According to Districts and Classes	557
33.5	Class-wise Number of Haryana Government Employees	558
33.6	Distribution of Haryana Government Employees According to Department and Districts	559-567
33.7	Distribution of Haryana Government Employees According to different Classes and Dept.	568-570
33.8	Distribution of Haryana Govt. Employees According to Sex, Class, Category and Religion-Wise	571
33.9	Sanctioned seats in Government vocational education institutes	572
33.10	Distribution of Establishments and Persons Employed therein by Location and Type of Establishments in Haryana	573
33.11	Selected characteristics of Establishments in Haryana	574
33.12	District-wise number of Establishments by Location and type of Establishments in Haryana	575
33.13	District-wise Number of persons Employed by Location and type of Establishments in Haryana	576
33.14	State-wise number of Establishments by Location and type of Establishments in India	577
33.15	State-wise percentage distribution of Establishments and Employment by Location in India	578

****

PART - I

SECTION–I

General

This section provides general information of Haryana Government on Council of Minister.HPSC and HSSC.

The Governor of Haryana and Council of Ministers.

Haryana Public Service Commission.

Haryana Staff Selection Commission.

The Governor of Haryana and Council of Ministers

(January, 2023)

Shri Bandaru Dattatraya , Governor, Haryana	
CABINET MINISTERS	
Council of Ministers	**Departments**
1. **Shri Manohar Lal,** Chief Minister	1. Finance, institutional Finance and Credit Control 2. Town & Country Planning and Urban Estates 3. Irrigation and Water Resources 4. Planning 5. Administration of Justice 6. Architecture 7. General Administration 8. Criminal Investigation 9. Personnel & Training 10. Raj Bhawan Affairs 11. Social Justice, Empowerment Welfare of Scheduled Castes and Backward Classes and Antyodaya (SEWA) 12. Youth Empowerment & Entrepreneurship 13. Information, Public Relations, Languages and Culture 14. Sports 15. Any department not specifically to any Minister
2. **Shri Dushyant Chautala,** Deputy chief Minister	1. Revenue and Disaster Management 2. Excise & Taxation 3. Industries & Commerce 4. Public Works (B&R) 5. Food, Civil Supplies & Consumer Affairs 6. Civil Aviation 7. Rehabilitation
3. **Shri Anil Vij**	1. Home 2. Health 3. Medical Education & Research 4. AYUSH
4. **Shri Kanwar Pal**	1. School Education 2. Parliamentary Affairs 3. Hospitality 4. Environment, Forests & Welfare 5. Heritage & Tourism
5. **Shri Mool Chand Sharma**	1. Transport 2. Mines & Geology 3. Elections 4. Higher Education
6. **Shri Ranjit Singh**	1. Energy 2. Jails
7. **Shri Jai Parkash Dalal**	1. Agriculture & Farmers Welfare 2. Animal Husbandry and Dairying 3. Fisheries 4. Law & Legislative
8. **Dr. Banwari Lal**	1. Co-operation 2. Public Health Engineering
9. **Dr. Kamal Gupta**	1. Urban Local Bodies 2. Housing for All
10.**Sh. Devender Singh Babli**	1. Development & Panchyats

The Governor of Haryana and Council of Ministers

(Concld.) (January, 2023)

MINISTERS OF STATE	
Name	**Departments**
11. Shri Om Prakash Yadav	1. Sainik & Ardh Sainik Welfare (Independent Charge) 2. Social Justice & Empowerment, Welfare of Scheduled Castes and Backward Classes and Antyodaya (SEWA) (Attached with Chief Minister)
12. Smt Kamlesh Dhanda	1. Women & Child Development (Independent Charge) 2. Archives (Independent Charge)
13. Shri Anoop Dhanak	1. Labour (Independent Charge) 2. Revenue & Disaster Management (Attached with Deputy Chief Minister) 3. Industry & Commerce (Attached with Deputy Chief Minister) 4. Food Civil Supplies & Consumer Affairs (Attached with Deputy Chief Minister)
14. Shri Sandeep Singh	1. Printing & Stationery (Independent charge)

Source : Chief Secretary to Govt. Haryana.

Haryana Public Service Commission

(24 January, 2023)

Name	Status
1. Shri Alok Verma , IFS (Retd.)	Chairman
2. Dr. Pawan Kumar	Member
3. Sh. Anand Kumar Sharma	Member
4. Sh. Rajender Kumar	Member
5. Smt. Joyti Bainda	Member

Source : Haryana Public Service Commission.

Haryana Staff Selection Commission

(December, 2022)

Name	Status
1. Shri Bhopal Singh	Chairman
2. Shri Kanwal Jeet Saini	Member
3. Shri Vijay Kumar	Member
4. Shri Vikas Dahiya	Member
5. Shri Sachin Jain	Member

Source : Haryana Staff Selection Commission.

SECTION—II

BASIC STATISTICS

This section provides basic statistics relating to the State. These statistics have been collected from various departments.

Table 2.1— Haryana's Economic and Social Indicators-A Quick Look.

Table 2.2— Divisions, sub-divisions, districts, tehsils, sub-tehsils and blocks in the State.

BASIC STATISTICS
Haryana's Economic and Social Indicators-A Quick Look

Table 2.1

Sr. No	Item	Units	1966-67	1970-71	1980-81	1990-91	2000-01	2010-11	2019-20	2020-21	2021-22
Geographical Area											
1.	**Area**	Sq. Km.	44,212								
Administrative Setup											
		Units	1966-67	1970-71	1980-81	1990-91	2000-01	2010-11	2020-21	2021-22	Jan.,2023
2.	Divisions	No.	—	2	2	4	4	4	6	6	6
3.	Districts	No.	7	12	12	19	19	21	22	22	22
4.	Sub-Divisions	No.	—	31	35	47	47	58	74	74	74
5.	Tehsils	No.	—	36	46	67	67	80	95	95	95
6.	Sub-Tehsils	No.	—	10	30	45	45	50	49	49	49
7.	Blocks	No.	—	87	98	114	116	125	143	143	143
8.	Villages (As per census 2011)	No.	6670	7064	7073	6988	6955	6841	6841	6841	6841
9.	Towns (As per census 2011)	No.	53	65	81	94	106	154	154	154	154
Population As Per Census (2011)											
		Units	—	—	1951	1961	1971	1981	1991	2001	2011
10.	Total	'000'	—	—	5674	7591	10036	12922	16464	21145	25351
11.	Males	'000'	—	—	3032	4063	5377	6910	8828	11364	13495
12.	Females	'000'	—	—	2642	3528	4659	6012	7636	9781	11856
13.	Rural	'000'	—	—	—	6283	8263	10095	12409	15029	16509
14.	Urban	'000'	—	—	—	1308	1773	2827	4055	6116	8842
15.	Scheduled Castes	'000'	—	—	—	1364	1896	2464	3251	4091	5114
16.	Density of Population	Per Sq. Km.	—	—	—	172	227	292	372	478	573
17.	Literacy Rate (Among Popn. Aged 7 Yrs. and above)	Percent	—	—	—	19.93	26.89	43.85	55.85	67.91	75.55
18.	Sex Ratio	Females Per 1000 males	—	—	—	868	867	870	865	861	879
Work Force in Govt. Sector and Factories											
		Units	1966-67	1970-71	1980-81	1990-91	2000-01	2010-11	2019-20	2020-21	2021-22
19.	Haryana Govt. Employees	No.	97385	115335	197832	278040	319027	326021	378446	393580	390125
20.	No. of Employees in Organized	No.	216082	280355	505988	601809	652271	713338	1210414	1270285	1292217
Gross State Domestic Product – At Constant Prices											
		Units	1966-67*	1970-71*	1980-81 @	1990-91 @	2000-01 @	2010-11 @	2020-21 (P)	2021-22 (Q)	2022-23 (A)
21.	Gross State Domestic Product	₹Crore	304	869	3386	6299	55565	163770	510306	568086	608420
22.	Primary Sector (GSVA) Growth	Percent	14.1	3.0	22.0	10.9	3.6	4.8	-0.8	1.5	5.3
23.	Secondary Sector (GSVA) Growth	Percent	5.8	11.4	4.4	10.7	5.1	5.8	-0.2	11.9	6.3
24.	Tertiary Sector (GSVA) Growth	Percent	6.6	8.3	4.6	6.3	14.1	9.2	-9.0	12.4	8.4
25.	Per Capita Income	₹	343	877	2370	3509	24423	57797	155756	172657	181961
Agriculture											
		Units	1966-67	1970-71	1980-81	1990-91	2000-01	2010-11	2018-19	2019-20	2020-21(P)
26.	Net Area Sown	'000' ha.	3423	3565	3602	3575	3526	3518	3601	3570	3611
27.	Net Irrigated Area	'000' ha.	1293	1532	2134	2600	2958	2887	3282	3388	3360
28.	Irrigated Area to Net Area Sown	Percent	37.8	43.0	59.2	72.7	83.9	82.1	91.1	94.9	93.0
29.	Gross Cropped Area	'000' ha.	4599	4957	5462	5919	6115	6505	6605	6617	6528
30.	Gross Irrigated Area	'000' ha.	1736	2230	3309	4237	5223	5538	6024	6279	6504
31.	Gross Irrigated Area to Gross Cropped Area	Percent	37.8	45.0	60.6	71.6	85.4	85.1	91.2	94.9	99.6

BASIC STATISTICS
Haryana's Economic and Social Indicators-A Quick Look

Table 2.1 (Contd.)

Gross Area under Principal Crops											
		Units	1966-67	1970-71	1980-81	1990-91	2000-01	2010-11	2018-19	2019-20	2020-21(P)
32.	Rice	'000' ha.	192.0	269.2	483.9	661.2	1054.3	1243.3	1446.9	1559.0	1525.8
33.	Jowar	'000' ha.	270.0	207.3	136.9	129.4	109.4	70.8	40.0	29.9	32.7
34.	Sugarcane	'000' ha.	150.0	155.7	113.1	147.8	143.0	84.5	108.7	96.3	99.7
35.	Wheat	'000' ha.	743.0	1129.3	1479.0	1850.1	2354.8	2504.0	2553.2	2533.9	2354.0
36.	Bajra	'000' ha.	893.0	879.6	870.3	608.6	608.3	659.6	424.7	492.9	594.1
37.	Maize	'000' ha.	87.0	114.4	71.3	34.8	15.4	9.6	6.2	6.0	9.3
38.	Barley	'000' ha.	182.0	108.6	124.5	50.5	44.1	37.3	15.5	12.1	9.3
39.	Other Cereals	'000' ha.	3.0	0.4	1.8	2.7	0.2	0.5	0.0	0.1	1.3
40.	Total Cereals	'000' ha.	2370.0	2708.8	3167.7	3337.3	4186.5	4524.6	4486.5	4633.9	4526.5
41.	Pulses	'000' ha.	1150.0	1158.9	794.8	742.0	157.0	175.6	85.4	74.3	76.1
42.	Oilseeds	'000' ha.	212.0	142.6	311.2	488.5	414.0	521.0	626.6	661.7	643.2
43.	Cotton Lint	'000' ha.	183.0	193.4	316.2	490.6	555.4	493.3	708.9	723.0	719.9
Production of Principal Crops											
44.	Rice	'000' Tonne	223	460	1259	1834	2695	3465	4516	5198	5633
45.	Jowar	'000' Tonne	49	57	48	65	23	38	21	16	15
46.	Sugarcane	'000' Tonne	510	707	460	780	817	604	850	773	858
47.	Wheat	'000' Tonne	1059	2342	3490	6436	9669	11578	12573	11877	11406
48.	Bajra	'000' Tonne	373	826	474	526	656	1183	878	1101	1411
49.	Maize	'000' Tonne	86	130	81	49	34	19	16	17	28
50.	Barley	'000' Tonne	239	124	181	107	118	130	58	47	31
51.	Other Cereals	'000' Tonne	—	—	—	—	—	—	—	—	—
52.	Total Cereals	'000' Tonne	2029	3939	5533	9017	13195	16413	18062	18256	18524
53.	Pulses	'000' Tonne	563	832	503	542	100	153	93	65	67
54.	Oilseeds	'000' Tonne	92	99	188	638	563	965	1311	1176	1258
55.	Cotton Lint	'000' Bales	287	373	643	1155	1383	1747	2033	2484	1812
Livestock and Dairying											
		Units	**1966-67**	**1970-71**	**1980-81**	**1990-91**	**2000-01**	**2010-11**	**2018-19**	**2019-20**	**2020-21 (P)**
56.	Total Livestock	'000' no.	5528	6289	7918	8769	9947	9050	8820	7112	—
57.	Total Poultry		—	—	—	—	—	—	—	45745	—
58.	Estimated Production of Milk	Lakh Tonne	10.89	NA	21.87	34.19	48.49	62.67	107.26	117.34	112.84
59.	Per Capita availability of milk per day	Grams	352	NA	484	571	640	680	1087	1142	1060
		Units	**1978-79**	**1980-81**	**1990-91**	**2000-01**	**2010-11**	**2017-18**	**2019-20**	**2020-21**	**2021-22(P)**
60.	Milk Procurement	Lakh liter	283.50	211.80	341.50	1009.30	1875.45	2050.40	1688.29	2049.85	1880.03
61.	Milk Plant Capacity	Lakh liter per day	2.35	2.35	3.65	4.70	4.70	9.45	9.45	9.45	9.45
62.	Milk Chilling Centre Capacity	Lakh liter per day	0.75	1.45	2.30	3.05	3.33	3.20	7.16	7.16	7.16
Forest											
		Units	**1966-67**	**1970-71**	**1980-81**	**1990-91**	**2000-01**	**2010-11**	**2019-20**	**2020-21**	**2021-22(P)**
63.	Forest Area	'000 ha.	136	148	166	170	155	168	178	178	178
Factories		Units	**1966**	**1970**	**1980**	**1990**	**2000**	**2010**	**2019**	**2020**	**2021**
64.	Working Factories	No.	1168	1359	3176	4843	8631	10513	13384	13778	14417
65.	Employees	'000' No.	71	89	175	269	499	782	1001	1026	1070

BASIC STATISTICS
Haryana's Economic and Social Indicators-A Quick Look

Table 2.1 (Contd.)

Electricity											
		Units		**1970-71**	**1980-81**	**1990-91**	**2000-01**	**2010-11**	**2019-20**	**2020-21**	**2021-22**
66.	No. of Electricity Connection in Haryana	Number	—	543695	1219173	2513942	3546572	4787922	6857609	7117384	7382836
67.	Power Available For Sale	Lakh KWh	—	12460	41480	90250	166017	296623	521775	495874	529359
68.	Domestic Consumption	Percent	—	6.4	8.9	18.8	21.2	20.8	25.7	28.7	29.1
69.	Industrial Consumption	Percent	—	52.8	47.7	28.8	20.5	27.8	31.9	30.3	35.9
70.	Agriculture Consumption	Percent	—	33.1	37.3	44.8	46.9	33.7	23.9	24.1	19.9
71.	Others	Percent	—	7.7	6.1	7.6	11.4	17.7	18.5	16.9	15.1
Education											
		Units	**1966-67**	**1970-71**	**1980-81**	**1990-91**	**2000-01**	**2010-11**	**2019-20**	**2020-21**	**2021-22(P)**
72.	University (Including State/ Private/Deemed/ Central/Technical/ Others)	No.	1	1	3	3	4	24	56	56	57
73.	College (Govt./ Private)	No.	46	78	119	140	195	817	1301	1308	1341
74.	Primary School	No.	4447	4204	4934	5109	11013	14004	9928	9895	9896
75.	Enrolment in Primary School	Lakh	5.35	5.36	5.98	7.85	20.20	22.84	22.87	21.74	22.58
76.	Enrolment under Section 134-A	No.	—	—	—	—	—	—	12967	—	—
77.	Middle School	No.	735	760	881	1399	1887	3483	5704	5833	5888
78.	Enrolment in Middle School	Lakh	2.51	2.45	2.96	5.47	1.95	12.50	13.61	13.27	13.81
79.	Enrolment under Section 134-A	No.	—	—	—	—	—	—	8044	—	—
80.	Sr. Sec./High/ Navodya School	No.	597	975	1473	2356	4138	6983	8575	8782	9023
81.	Enrolment in Sr. Sec./High/ Navodya School	Lakh	3.76	6.03	10.10	15.53	15.77	14.27	14.34	13.92	15.24
82.	Enrolment under Section 134-A	No.	—	—	—	—	—	—	3766	—	—
Health											
		Units	**1966**	**1970**	**1980**	**1990-91**	**2000-01**	**2010-11**	**2018-19**	**2019-20**	**2020-21(P)**
83.	Medical Institutions (Allopathic)	No.	NA	840	1480	3037	3072	3242	3416	3470	3513
84.	Patients Treated	**Units**	**1966**	**1970**	**1980**	**1990-91**	**2000-01**	**2010-11**	**2018**	**2019(P)**	**2020**
		Lakh	30.23	36.27	98.62	83.09	97.01	152.70	288.83	264.88	—
		Units	**1966**	**1970**	**1980**	**1990**	**2000**	**2010**	**2018-19**	**2019-20**	**2020-21(P)**
85.	Medical Staff	No.	1588	2091	3782	6587	6706	6714	12153	12816	11653
Vital Statistics (Demographic Status)											
		Units	**1971**	**1980**	**1990**	**2000**	**2010**	**2015**	**2018**	**2019**	**2020**
86.	Birth Rate	per 1000 population	42.1	37.2	31.9	26.9	22.3	20.9	20.3	20.1	19.9
87.	Death Rate	per 1000 population	9.9	11.2	8.4	7.5	6.6	6.1	5.9	5.9	6.1
88.	Infant Mortality Rate	per 1000 population	72	103.5	69.0	67.0	48.0	36.0	30.0	27.0	27.0

BASIC STATISTICS
Haryana's Economic and Social Indicators-A Quick Look

Table 2.1 (Concld.)

Transport											
		Units	**1966-67**	**1970-71**	**1980-81**	**1990-91**	**2000-01**	**2010-11**	**2019-20**	**2020-21**	**2021-22 (P)**
89.	Railway Route Length (Northern Railway)	Km.	3245.11	3291.23	3630.04	3663.75	3737.91	4106.26	4455.45	4455.45	4463.15
90.	Total Road Length	Km.	8187	11516	20516	23017	23706	27116	26888	27244	30810
91.	No. of Villages Connected with Mattled Road	No.	1476	2695	6550	6677	6678	6757	7012	7012	7021
Cooperation											
		Units	**1966-67**	**1970-71**	**1980-81**	**1990-91**	**2000-01**	**2010-11**	**2019-20**	**2020-21**	**2021-22(P)**
92.	No. of Societies	'000'	12	13	10	11	23	37	22	22	30
93.	No. of Members	Lakh	9	11	19	31	47	58	53	54	59
Area under Horticulture Crops											
		Units				**1990-91**	**2000-01**	**2010-11**	**2019-20**	**2020-21**	**2021-22(P)**
94.	Total Fruit Crops	ha.	—	—	—	12640	30715	46250	67720	71460	73075
95.	Total Vegetables	ha.	—	—	—	55360	133000	346400	397296	337301	329441
96.	Total Spices	ha.	—	—	—	0	14200	15960	9660	6846	8585
97.	Medicinal crops	ha.	—	—	—	0	0	1020	291	268	305
98.	Mushroom	No. of Trays	—	—	—	252150	820000	1321070	1771278	1433645	1389440
99.	**Total Flowers**					**1990-91**	**2000-01**	**2010-11**	**2019-20**	**2020-21**	**2021-22(P)**
	(i) Open	ha.	—	—	—	—	—	5205	2977	1661	1434
	(ii) Protected Cultivation+ Cut Flower	ha.	—	—	—	—	—	1095	501	316	258
Production of Horticulture Crops											
100.	Total Fruit Crops	MT	—	—	—	99800	232050	356620	1197974	1231062	1262100
101.	Total Vegetables	MT	—	—	—	802240	2100000	4649280	6738642	5869236	5340957
102.	Total Spices	MT	—	—	—	0	100200	73460	79045	54006	73397
103.	Total Medicinal crops	MT	—	—	—	0	0	590	586	253	355
104.	Mushroom	MT	—	—	—	850	4200	8020	12718	10139	10746
105.	Total Flowers										
	(i) Open	MT	—	—	—	0	0	61320	39001	17615	17212
	(ii) Protected Cultivation+ Cut Flower	Sticks	—	—	—	0	0	23305090	33396690	13972366	12258883

Source: Concerned Departments/Offices.

* : Estimates relates to NSDP because at that time GSDP was not compiled.

@ : Sectoral Growth is based on GSDP

P : Provisional

Q : Quick

A : Advance

Divisions, sub-divisions, districts, tehsils, sub-tehsils and blocks in the State

Table 2.2 (January, 2023)

S.No.	District	Sub-Division	Tehsil	Sub-Tehsil	Block
1	2	3	4	5	6
			1. Ambala Division		
1.	Ambala	1. Ambala City	1. Ambala City	1. Mullana	1. Ambala
		2. Naraingarh	2. Barara	2. Saha	2. Ambala-II
		3. Barara	3. Naraingarh	3. Shezadpur	3. Barara
		4. Ambala Cantt.	4. Ambala Cantonment		4. Shehzadpur
					5. Naraingarh
					6. Saha
2.	Panchkula	1. Panchkula	1. Panchkula	1. Barwala	1. Barwala
		2. Kalka	2. Kalka	2. Morni	2. Pinjore
			3. Raipur Rani		3. Morni
					4. Raipur Rani
3.	Yamunanagar	1. Jagadhri	1. Jagadhri	1. Saraswati Nagar	1. Bilaspur
		2. Bilaspur	2. Chhachhrauli	2. Sadhaura	2. Chhachhrauli
		3. Radaur	3. Bilaspur	3. Khizrabad	3. Jagadhri
			4. Radaur		4. Radaur
					5. Sadhaura
					6. Partap Nagar
					7. Saraswati Nagar
4.	Kurukshetra	1. Thanesar	1. Thanesar	1. Ismailabad	1. Ladwa
		2. Pehowa	2. Pehowa	2. Babain	2. Pehowa
		3. Shahbad	3. Shahbad		3. Shahbad
		4. Ladwa	4. Ladwa		4. Thanesar
					5. Babain
					6. Ismailabad
					7. Pipli
			2. Karnal Division		
5.	Karnal	1. Karnal	1. Karnal	1. Nissing	1. Gharaunda
		2. Assandh	2. Assandh	2. Ballah	2. Indri
		3. Indri	3. Nilokheri	3. Nigdhu	3. Karnal
		4. Gharaunda	4. Indri		4. Nilokheri
			5. Gharaunda		5. Nissing at
					6. Assandh
					7. Munak
					8. Kunjpura
					9. Chirao
6.	Panipat	1. Panipat	1. Panipat		1. Panipat
		2. Samalkha	2. Samalkha		2. Israna
			3. Israna		3. Madlauda
			4. Bapouli		4. Samalkha

Divisions, sub-divisions, districts, tehsils, sub-tehsils and blocks in the State

Table 2.2 (Contd.) (January, 2023)

S.No.	District	Sub-Division	Tehsil	Sub-Tehsil	Block
1	2	3	4	5	6
			5. Madlauda		5. Bapauli
					6. Sanoli Khurd
7.	Kaithal	1. Kaithal	1. Kaithal	1. Siwan	1. Guhla
		2. Guhla	2. Guhla	2. Rajound	2. Kaithal
		3. Kalayat	3. Fatehpur	3. Dhand	3. Pundri
			4. Pundri		4. Kalayat
			5. Kalayat		5. Rajound
					6. Siwan
					7. Dhand
3. Rohtak Division					
8.	Rohtak	1. Rohtak	1. Kalanaur	1. Lakhan Majra	1. Kalanaur
		2. Meham	2. Sampla		2. Lakhan Majra
		3. Sampla	3. Rohtak		3. Meham
			4. Meham		4. Rohtak
					5. Sampla
9.	Jhajjar	1. Jhajjar	1. Jhajjar	1. Salhawas	1. Jhajjar
		2. Bahadurgarh	2. Bahadurgarh		2. Bahadurgarh
		3. Beri	3. Beri		3. Beri
		4. Badli	4. Matanhail		4. Salhawas
			5. Badli		5. Matenhail
					6. Badli
					7. Machhrauli
10.	Sonipat	1. Sonipat	1. Sonipat	1. Khanpur Kalan	1. Ganaur
		2. Gohana	2. Gohana	2. Rai	2. Kharkhoda
		3. Kharkhoda	3. Kharkhoda		3. Rai
		4. Ganaur	4. Ganaur		4. Sonipat
					5. Mundlana
					6. Kathura
					7. Gohana
					8. Murthal
11.	Bhiwani	1. Bhiwani	1. Bhiwani	1. Bahal	1. Bhiwani
		2. Tosham	2. Bawani Khera		2. Bawani Khera
		3. Loharu	3. Tosham		3. Loharu
		4. Siwani	4. Loharu		4. Tosham
			5. Siwani		5. Kairu
					6. Siwani
					7. Bahal
12.	Charkhi Dadri	1. Charkhi Dadri	1. Charkhi Dadri	1. Bond Kalan	1. Charkhi Dadri

Divisions, sub-divisions, districts, tehsils, sub-tehsils and blocks in the State

Table 2.2 (Contd.) (January, 2023)

S.No.	District	Sub-Division	Tehsil	Sub-Tehsil	Block
1	2	3	4	5	6
		2. Badhra	2. Badhara		2. Badhra
					3. Bond Kalan
					4. Jhojhu
			4. Gurugram Division		
13.	Gurugram	1. Gurugram	1. Gurugram	1. Badshahpur	1. Farukh Nagar
		2. Sohna	2. Pataudi	2. Kadipur	2. Gurugram
		3. Pataudi	3. Sohna	3. Harsaru	3. Pataudi
		4. Badshahpur	4. Farukh Nagar		4. Sohna
			5. Manesar		
			6. Wazirabad		
14.	Rewari	1. Rewari	1. Rewari	1. Dharuhera	1. Rewari
		2. Kosli	2. Kosli	2. Dahina	2. Khol at Rewari
		3. Bawal	3. Bawal	3. Manethi	3. Jatusana
				4. Nahar	4. Bawal
				5. Palhawas	5. Nahar
					6. Dahina
					7. Dharuhera
15.	Mahendragarh	1. Mahendragarh	1. Mahendragarh	1. Satnali	1. Ateli Nangal
		2. Narnaul	2. Narnaul		2. Kanina
		3. Kanina	3. Nangal Chaudhary		3. Mahendragarh
			4. Ateli		4. Nangal Chaudhary
			5. Kanina		5. Narnaul
					6. Sihma
					7. Nizampur
					8. Satnali
			5. Faridabad Division		
16.	Faridabad	1. Faridabad	1. Faridabad	1. Mohna	1. Faridabad
		2. Ballabgarh	2. Ballabgarh	2. Tigaon	2. Ballabgarh
		3. Badkhal	3. Badkhal	3. Dhauj	3. Tigaon
				4. Dayalpur	
				5. Gaunchi	
17.	Palwal	1. Palwal	1. Palwal	1. Hasanpur	1. Palwal
		2. Hodal	2. Hodal	2. Bahin	2. Hodal
		3. Hathin	3. Hathin		3. Hassanpur
					4. Hathin
					5. Prithla
					6. Badoli

Divisions, sub-divisions, districts, tehsils, sub-tehsils and blocks in the State

Table 2.2 (Concld.) (January,2023)

S.No.	District	Sub-Division	Tehsil	Sub-Tehsil	Block
1	2	3	4	5	6
18.	Nuh	1. Ferozepur Jhirka	1. Ferozepur Jhirka	1. Nagina	1. Ferozepur Jhirka
		2. Nuh	2. Punhana	2. Indri	2. Punhana
		3. Punhana	3. Nuh		3. Nagina
		4. Taoru	4. Taoru		4. Nuh
					5. Taoru
					6. Indri
					7. Pingwan
			6. Hisar Division		
19.	Hisar	1. Hisar	1. Hisar	1. Uklana	1. Adampur
		2. Hansi	2. Adampur	2. Balsamand	2. Barwala
		3. Barwala	3. Hansi	3. Kheri Jalab	3. Hansi-I
		4. Narnaund	4. Narnaund		4. Hansi-II
			5. Barwala		5. Hisar-I
			6. Bass		6. Hisar-II
					7. Narnaund
					8. Agroha
					9. Uklana
20.	Fatehabad	1. Fatehabad	1. Fatehabad	1. Bhuna	1. Fatehabad
		2. Tohana	2. Tohana	2. Bhattu Kalan	2. Tohana
		3. Ratia	3. Ratia	3. Jakhal	3. Ratia
				4. Kulah	4. Bhattu Kalan
					5. Bhuna
					6. Jakhal
					7. Nagpur
21.	Sirsa	1. Sirsa	1. Sirsa	1. Gauriwala	1. Dabwali
		2. Dabwali	2. Dabwali		2. Baragudha
		3. Ellenabad	3. Ellenabad		3. Ellenabad
		4. Kalanwali	4. Rania		4. Rania
			5. Nathusari Chopta		5. Sirsa
			6. Kalanwali		6. Odhan
					7. Nathusari Chopta
22.	Jind	1. Jind	1. Jind	1. Pillu Khera	1. Jind
		2. Safidon	2. Safidon		2. Julana
		3. Narwana	3. Narwana		3. Pillu Khera
		4. Uchana	4. Julana		4. Safidon
			5. Uchana		5. Uchana
			6. Alewa		6. Narwana
					7. Alewa
					8. Ujhana
Total	22	74	95	49	143

Source : Revenue and Disaster Management Department, Haryana.

SECTION—III

AREA AND POPULATION

This section provides data on area and population of Haryana State according to Census 1961, 1971, 1981, 1991, 2001 and 2011.

At the time of formation of Haryana State on 1st November, 1966 there were seven districts viz. Ambala, Karnal, Rohtak, Gurgaon (Now Gurugram), Mahendragarh, Hisar and Jind. Thereafter, new districts were notified from time to time by changing the boundaries of the existing districts. The details of new districts created so far are as under :—

Sr. No.	District	Date of creation
1.	Bhiwani	22 December, 1972
2.	Sonipat	22 December, 1972
3.	Kurukshetra	23 January, 1973
4.	Sirsa	26 August, 1975
5.	Faridabad	2 August, 1979
6.	Yamunanagar	1 November, 1989
7.	Kaithal	1 November, 1989
8.	Panipat	1 November, 1989
9.	Rewari	1 November, 1989
10.	Panchkula	15 August, 1995
11.	Jhajjar	15 July, 1997
12.	Fatehabad	15 July, 1997
13.	Nuh	4 April, 2005
14.	Palwal	13 August, 2008
15.	Charkhi Dadri	1 December, 2016

Nuh, Palwal and Charkhi Dadri districts came into existence w.e.f. 4-4-2005, 13-8-2008 and 1-12-2016, respectively and wherever the information of these districts has not been indicated separately, the information is included in the old districts.

The data have been taken from the Census of India, 1961, 1971, 1981, 1991, 2001 and 2011. (Final Population Totals: Brief Analysis of Primary Census Abstract.)

Table 3.1—district-wise and tehsil-wise information on area and population.

Table 3.2—growth of population in Haryana from 1901 to 2011.

Table 3.3—district-wise growth of population in Haryana from 2001 to 2011.

Table 3.4—presents the number of villages and towns in Haryana as per Census 2001 and 2011.

Table 3.5—rural and urban population by sex.

Table 3.6—district-wise information on area, population, density of population and sex ratio as per Census 2011.

Table 3.7—tehsil-wise population, number of villages and towns.

Table 3.8—block-wise population and number of villages.

Table 3.9—district-wise number of rural and urban household and persons per household in Haryana.

Table 3.10—district-wise uses of Census Houses: Census 2011.

Table 3.11—information on classification of villages by various population ranges.

Table 3.12—towns classified by various population ranges .

Table 3.13—area, population and density of towns.

Table 3.14—trend in population of towns.

Table 3.15—cities having population of one lakh and above.

Table 3.16—district-wise rural and urban workers and non-workers.

Table 3.17—distribution of workers by broad industrial categories.

Table 3.18—working population classified into broad industrial categories.

Table 3.19 and 3.20—depicts district-wise distribution of population by age and religion, respectively.

Table 3.21—Scheduled Castes population.

Table 3.22—working population among Scheduled Castes classified into broad industrial categories.

Table 3.23—number of literates in Haryana.

Table 3.24—number of Scheduled Castes literates in Haryana.

Table 3.25—classification of Divyang population by type of disability.

Table 3.26—population of various States in India according to Census 2011.

Table 3.27—population of various States in India according to Census 2011.

Table 3.28—information on Scheduled Caste population, literacy among Scheduled Castes and working population of Scheduled Castes according to Census 2011.

Table 3.29 and 3.30—estimated population of Haryana.

Table 3.31—estimated population of India and Haryana.

Table 3.32—State-wise information on population by major religious communities.

Table 3.33—State-wise information on population of Scheduled Castes and Scheduled Tribes.

AREA AND POPULATION

District and tehsil-wise area and population of Haryana : 2011 Census

Table 3.1

District/Tehsil		Area (Sq. Km.)	Population (Number)		
			Total	Rural	Urban
1		2	3	4	5
1.	Ambala	1,574.00	11,28,350	6,27,576	5,00,774
	(i) Naraingarh	481.06	2,28,747	1,97,785	30,962
	(ii) Ambala	736.00	6,55,564	2,15,397	4,40,167
	(iii) Barara	357.00	2,44,039	2,14,394	29,645
2.	Bhiwani	4,778.00	16,34,445	13,13,123	3,21,322
	(i) Bawani Khera	545.00	1,27,035	1,06,746	20,289
	(ii) Bhiwani	960.00	5,53,698	3,57,641	1,96,057
	(iii) Charkhi Dadri	978.79	3,84,192	3,27,855	56,337
	(iv) Loharu	698.69	1,59,787	1,45,850	13,937
	(v) Tosham	661.00	1,91,466	1,75,907	15,559
	(vi) Siwani	487.57	1,00,183	81,040	19,143
	(vii) Badhra	447.38	1,18,084	1,18,084	—
3.	Faridabad	741.00	18,09,733	3,70,878	14,38,855
	(i) Faridabad	351.00	15,94,839	1,60,275	14,34,564
	(ii) Ballabgarh	390.00	2,14,894	2,10,603	4,291
4.	Fatehabad	2,538.00	9,42,011	7,62,423	1,79,588
	(i) Fatehabad	1,421.52	4,98,697	4,27,920	70,777
	(ii) Ratia	512.55	1,79,550	1,42,398	37,152
	(iii) Tohana	603.93	2,63,764	1,92,105	71,659
5.	Gurgaon	1,258.00	15,14,432	4,72,179	10,42,253
	(i) Pataudi	177.45	1,20,012	78,688	41,324
	(ii) Gurguaram	333.22	9,77,337	67,331	9,10,006
	(iii) Sohna	311.86	1,65,629	1,11,667	53,962
	(iv) Maneser	160.80	1,16,606	93,158	23,448
	(v) Farukhnagar	274.69	1,34,848	1,21,335	13,513
6.	Hisar	3,983.00	17,43,931	11,90,443	5,53,488
	(i) Hisar	2,234.00	10,69,309	6,45,364	4,23,945
	(ii) Hansi	847.82	3,86,790	3,00,020	86,770
	(iii) Namaund	440.93	1,40,880	1,23,638	17,242
	(iv) Adampur	460.00	1,46,952	1,21,421	25,531
7.	Jhajjar	1,834.00	9,58,405	7,15,066	2,43,339
	(i) Jhajjar	610.36	2,58,595	2,08,862	49,733
	(ii) Bahadurgarh	516.90	4,03,746	2,26,074	1,77,672
	(iii) Beri	329.97	1,55,791	1,39,857	15,934
	(iv) Matenhail	376.76	1,40,273	1,40,273	—
8.	Jind	2,702.00	13,34,152	10,28,569	3,05,583
	(i) Narwana	1,132.19	4,84,321	4,05,416	78,905
	(ii) Jind	817.35	4,76,794	3,09,202	1,67,592
	(iii) Safidon	489.33	253,629	2,13,298	40,331
	(iv) Julana	263.13	1,19,408	1,00,653	18,755
9.	Kaithal	2,317.00	10,74,304	8,38,293	2,36,011
	(i) Guhla	553.00	1,95,251	1,56,299	38,952
	(ii) Kaithal	1,280.10	6,41,973	4,78,398	1,63,575
	(iii) Fatehpur Pundri	483.89	2,37,080	2,03,596	33,484
10.	Karnal	2,520.00	15,05,324	10,50,514	4,54,810
	(i) Karnal	830.39	7,14,328	3,85,828	3,28,500
	(ii) Assandh	487.59	2,33,204	2,06,079	27,125
	(iii) Nilokheri	395.66	2,07,101	1,63,219	43,882
	(iv) Indri	361.90	1,62,593	1,45,106	17,487
	(v) Gharaunda	444.46	1,88,098	1,50,282	37,816

AREA AND POPULATION

District and tehsil-wise area and population of Haryana : 2011 Census

Table 3.1 (Concld.)

1		2	3	4	5
11.	Kurukshetra	1,530.00	9,64,655	6,85,430	2,79,225
	(i) Thanesar	801.00	5,79,172	3,95,133	1,84,039
	(ii) Pehowa	547.58	2,55,307	2,02,728	52,579
	(iii) Shahbad	181.43	1,30,176	87,569	42,607
12.	Mahendragarh	1,899.00	9,22,088	7,89,233	1,32,855
	(i) Mahendragarh	976.66	4,04,381	3,62,264	42,117
	(ii) Narnaul	922.34	5,17,707	4,26,969	90,738
13.	Nuh	1507.00	10,89,263	9,65,157	1,24,106
	(i) Punhana	291.30	2,91,978	2,54,632	37,346
	(ii) Nuh	465.41	2,87,101	2,65,114	21,987
	(iii) Taoru	223.77	1,66,778	1,38,172	28,606
	(iv) Ferozepur Jhirka	526.52	3,43,406	3,07,239	36,167
14.	Palwal	1,359.00	10,42,708	8,06,164	2,36,544
	(i) Palwal	618.60	5,06,253	3,45,842	1,60,411
	(ii) Hathin	364.71	2,69,015	2,54,594	14,421
	(iii) Hodal	375.68	2,67,440	2,05,728	61,712
15.	Panchkula	898.00	5,61,293	2,48,063	3,13,230
	(i) Kalka	257.35	1,68,073	94,154	73,919
	(ii) Panchkula	640.65	3,93,220	1,53,909	2,39,311
16.	Panipat	1,268.00	12,05,437	6,50,352	5,55,085
	(i) Panipat	536.31	7,91,634	2,76,259	5,15,375
	(ii) Israna	280.06	1,08,196	1,08,196	—
	(iii) Samalkha	451.63	3,05,607	2,65,897	39,710
17.	Rewari	1,594.00	9,00,332	6,66,902	2,33,430
	(i) Bawal	257.80	1,30,050	1,13,274	16,776
	(ii) Rewari	998.50	6,42,872	4,36,188	2,06,684
	(iii) Kosli	337.69	1,27,410	1,17,440	9,970
18.	Rohtak	1,745.00	10,61,204	6,15,040	4,46,164
	(i) Maham	550.32	2,03,050	1,82,566	20,484
	(ii) Rohtak	937.23	7,34,328	3,29,211	4,05,117
	(iii) Sampla	257.45	1,23,826	1,03,263	20,563
19.	Sirsa	4,277.00	12,95,189	9,75,941	3,19,248
	(i) Dabwali	1,099.79	2,69,929	2,17,056	52,873
	(ii) Sirsa	2,069.40	7,17,330	5,12,701	2,04,629
	(iii) Rania	634.46	1,75,664	1,50,541	25,123
	(iv) Ellenabad	473.36	1,32,266	95,643	36,623
20.	Sonipat	2,122.00	14,50,001	9,96,637	4,53,364
	(i) Ganaur	301.79	2,06,889	1,71,286	35,603
	(ii) Sonipat	708.36	7,10,183	3,83,181	3,27,002
	(iii) Gohana	833.90	3,72,034	3,06,326	65,708
	(iv) Kharkhoda	277.96	1,60,895	1,35,844	25,051
21.	Yamunanagar	1,768.00	12,14,205	7,41,376	4,72,829
	(i) Jagadhri	840.39	8,53,533	4,17,788	4,35,745
	(ii) Chhachhrauli	473.51	1,74,168	1,63,635	10,533
	(iii) Bilaspur	454.10	1,86,504	1,59,953	26,551
	Total	44,212.00	2,53,51,462	1,65,09,359	88,42,103

Source : Directorate of Census Operations, Haryana.

Total area for the State and districts represents 'Geographical Area' (provisional) supplied by the Surveyor General of India. The area of the tehsils will not tally with the district figures because the former represent total reported area according to the Director Land Records.

Graph 3.2

DECADAL GROWTH RATE IN HARYANA

(CENSUS 1971-2011)

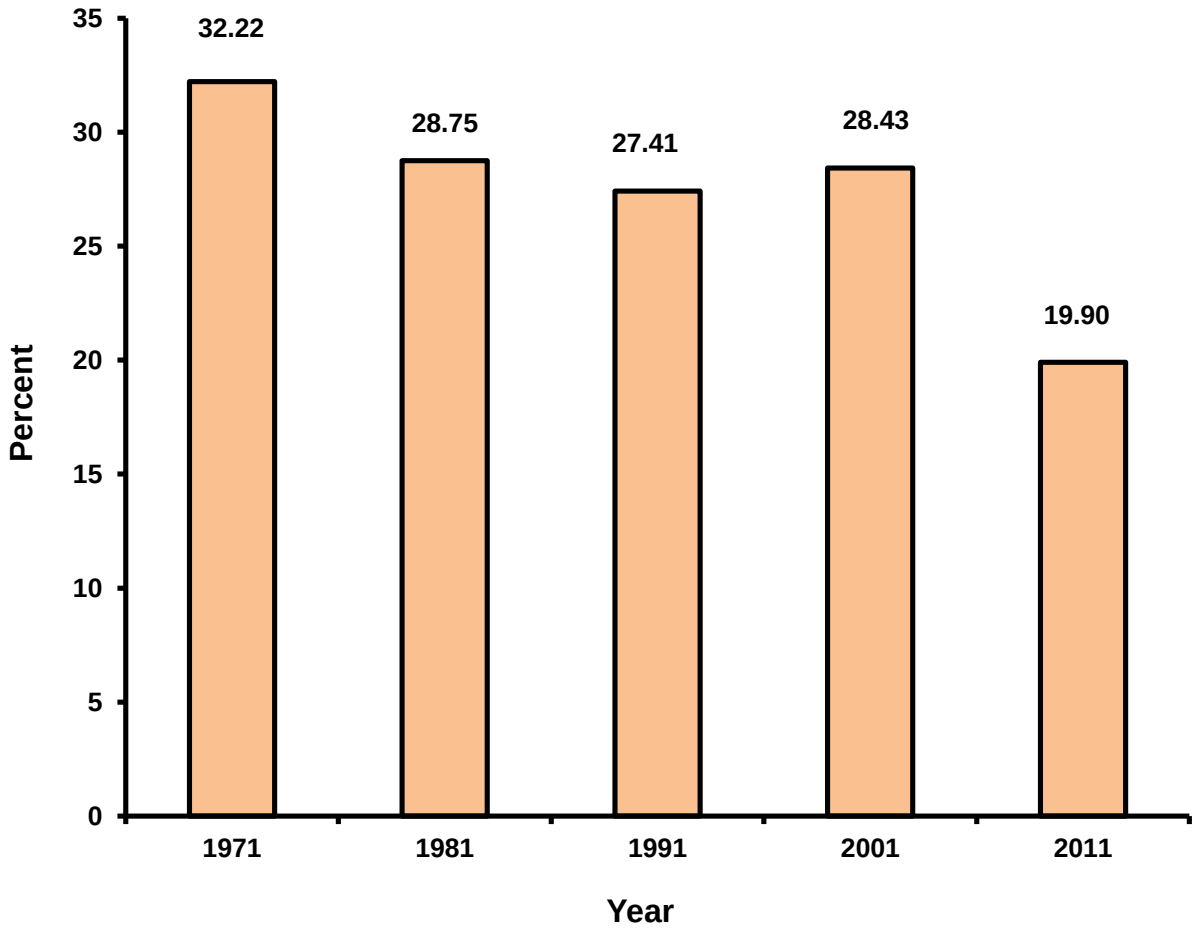

AREA AND POPULATION

Growth of population in Haryana: 1901-2011 Census

Table 3.2

Year	Population	Variation in population	Decennial percentage increase	Male	Female	Sex Ratio
1	2	3	4	5	6	7
1901	46,23,064	—	—	24,76,390	21,46,674	867
1911	41,74,677	(–) 4,48,387	(–)9.70	22,74,909	18,99,768	835
1921	42,55,892	81,215	1.95	23,07,985	19,47,907	844
1931	45,59,917	3,04,025	7.14	24,73,228	20,86,689	844
1941	52,72,829	7,12,912	15.63	28,21,783	24,51,046	869
1951	56,73,597	4,00,768	7.60	30,31,612	26,41,985	871
1961	75,90,524	19,16,927	33.79	40,62,787	35,27,737	868
1971	1,00,36,431	24,45,907	32.22	53,77,044	46,59,387	867
1981	1,29,22,119	28,85,688	28.75	69,09,679	60,12,440	870
1991	1,64,63,648	35,41,529	27.41	88,27,474	76,36,174	865
2001	2,11,44,564	46,80,916	28.43	1,13,63,953	97,80,611	861
2011	2,53,51,462	42,06,898	19.90	1,34,94,734	1,18,56,728	879

Source: Census of India, 2011, Administrative Atlas.

AREA AND POPULATION
District-wise growth of population in Haryana from 2001 to 2011

Table 3.3

District	Population 2011	Population 2001	Variation in population 2001-2011	Percentage increase 2001-2011
1	2	3	4	5
Ambala	11,28,350	10,14,411	1,13,939	11.23
Bhiwani	16,34,445	14,25,022	2,09,423	14.70
Faridabad	18,09,733	13,65,465	4,44,268	32.54
Fatehabad	9,42,011	8,06,158	1,35,853	16.85
Gurgaon	15,14,432	8,70,539	6,43,893	73.96
Hisar	17,43,931	15,37,117	2,06,814	13.45
Jhajjar	9,58,405	8,80,072	78,333	8.90
Jind	13,34,152	11,89,827	1,44,325	12.13
Kaithal	10,74,304	9,46,131	1,28,173	13.55
Karnal	15,05,324	12,74,183	2,31,141	18.14
Kurukshetra	9,64,655	8,25,454	1,39,201	16.86
Mahendragarh	9,22,088	8,12,521	1,09,567	13.48
Nuh	10,89,263	7,89,750	2,99,513	37.92
Palwal	10,42,708	8,29,121	2,13,587	25.76
Panchkula	5,61,293	4,68,411	92,882	19.83
Panipat	12,05,437	9,67,449	2,37,988	24.60
Rewari	9,00,332	7,65,351	1,34,981	17.64
Rohtak	10,61,204	9,40,128	1,21,076	12.88
Sirsa	12,95,189	11,16,649	1,78,540	15.99
Sonipat	14,50,001	12,79,175	1,70,826	13.35
Yamunanagar	12,14,205	10,41,630	1,72,575	16.57
Total	**2,53,51,462**	**2,11,44,564**	**42,06,898**	**19.90**

Source : Directorate of Census Operations, Haryana.

AREA AND POPULATION
Number of villages and towns in Haryana as per 2001 and 2011 Census

Table 3.4

District	Number of Villages						Number of Towns	
	2001 Census			2011 Census			2001	2011
	Inhabited	Uninhabited	Total	Inhabited	Uninhabited	Total		
1	2	3	4	5	6	7	8	9
Ambala	482	11	493	461	9	470	6	15
Bhiwani	437	7	444	442	2	444	6	6
Faridabad	143	7	150	144	5	149	6	3
Fatehabad	243	—	243	245	—	245	4	4
Gurgaon	271	10	281	229	13	242	12	9
Hisar	272	3	275	268	1	269	5	11
Jhajjar	247	13	260	247	13	260	5	5
Jind	306	1	307	302	4	306	5	6
Kaithal	270	—	270	267	2	269	4	4
Karnal	422	12	434	417	17	434	7	8
Kurukshetra	407	9	416	407	8	415	4	5
Mahendragarh	368	2	370	369	1	370	5	5
Nuh	423	22	445	412	27	439	—	8
Palwal	270	12	282	268	12	280	—	6
Panchkula	224	12	236	206	13	219	4	8
Panipat	179	13	192	176	10	186	6	12
Rewari	397	13	410	389	14	403	4	9
Rohtak	146	1	147	136	7	143	3	5
Sirsa	321	4	325	327	3	330	5	5
Sonipat	323	13	336	319	13	332	4	8
Yamunanagar	613	26	639	611	25	636	11	12
Total	**6,764**	**191**	**6,955**	**6,642**	**199**	**6,841**	**106**	**154**

Source : Directorate of Census Operations, Haryana.

AREA AND POPULATION
Rural and urban population in Haryana by sex : 2011 Census

Table 3.5

District	Population						Rural population as percentage to total population
	Rural			Urban			
	Male	Female	Total	Male	Female	Total	
1	2	3	4	5	6	7	8
Ambala	3,31,703	2,95,873	6,27,576	2,67,000	2,33,774	5,00,774	55.62
Bhiwani	6,96,212	6,16,911	13,13,123	1,70,460	1,50,862	3,21,322	80.34
Faridabad	1,98,103	1,72,775	3,70,878	7,68,007	6,70,848	14,38,855	20.49
Fatehabad	4,00,814	3,61,609	7,62,423	94,546	85,042	1,79,588	80.94
Gurgaon	2,51,462	2,20,717	4,72,179	5,65,228	4,77,025	10,42,253	31.18
Hisar	6,34,139	5,56,304	11,90,443	2,97,423	2,56,065	5,53,488	68.26
Jhajjar	3,84,219	3,30,847	7,15,066	1,30,448	1,12,891	2,43,339	74.61
Jind	5,50,519	4,78,050	10,28,569	1,62,487	1,43,096	3,05,583	77.10
Kaithal	4,45,931	3,92,362	8,38,293	1,25,072	1,10,939	2,36,011	78.03
Karnal	5,57,110	4,93,404	10,50,514	2,40,602	2,14,208	4,54,810	69.79
Kurukshetra	3,61,020	3,24,410	6,85,430	1,49,956	1,29,269	2,79,225	71.05
Mahendragarh	4,16,358	3,72,875	7,89,233	70,307	62,548	1,32,855	85.59
Nuh	5,06,086	4,59,071	9,65,157	65,076	59,030	1,24,106	88.61
Palwal	4,28,907	3,77,257	8,06,164	1,25,590	1,10,954	2,36,544	77.31
Panchkula	1,33,153	1,14,910	2,48,063	1,66,526	1,46,704	3,13,230	44.19
Panipat	3,49,642	3,00,710	6,50,352	2,97,215	2,57,870	5,55,085	53.95
Rewari	3,49,710	3,17,192	6,66,902	1,24,625	1,08,805	2,33,430	74.07
Rohtak	3,32,034	2,83,006	6,15,040	2,36,445	2,09,719	4,46,164	57.96
Sirsa	5,14,177	4,61,764	9,75,941	1,68,405	1,50,843	3,19,248	75.35
Sonipat	5,38,750	4,57,887	9,96,637	2,42,549	2,10,815	4,53,364	68.73
Yamunanagar	3,93,957	3,47,419	7,41,376	2,52,761	2,20,068	4,72,829	61.06
Total 2011	**87,74,006**	**77,35,353**	**1,65,09,359**	**47,20,728**	**41,21,375**	**88,42,103**	**65.12**
Total 2001	**80,52,988**	**69,76,272**	**1,50,29,260**	**33,10,965**	**28,04,339**	**61,15,304**	**71.08**
Total 1991	**66,57,334**	**57,51,570**	**1,24,08,904**	**21,70,140**	**18,84,604**	**40,54,744**	**75.37**

Source : Directorate of Census Operations, Haryana

Graph 3.5

POPULATION IN HARYANA

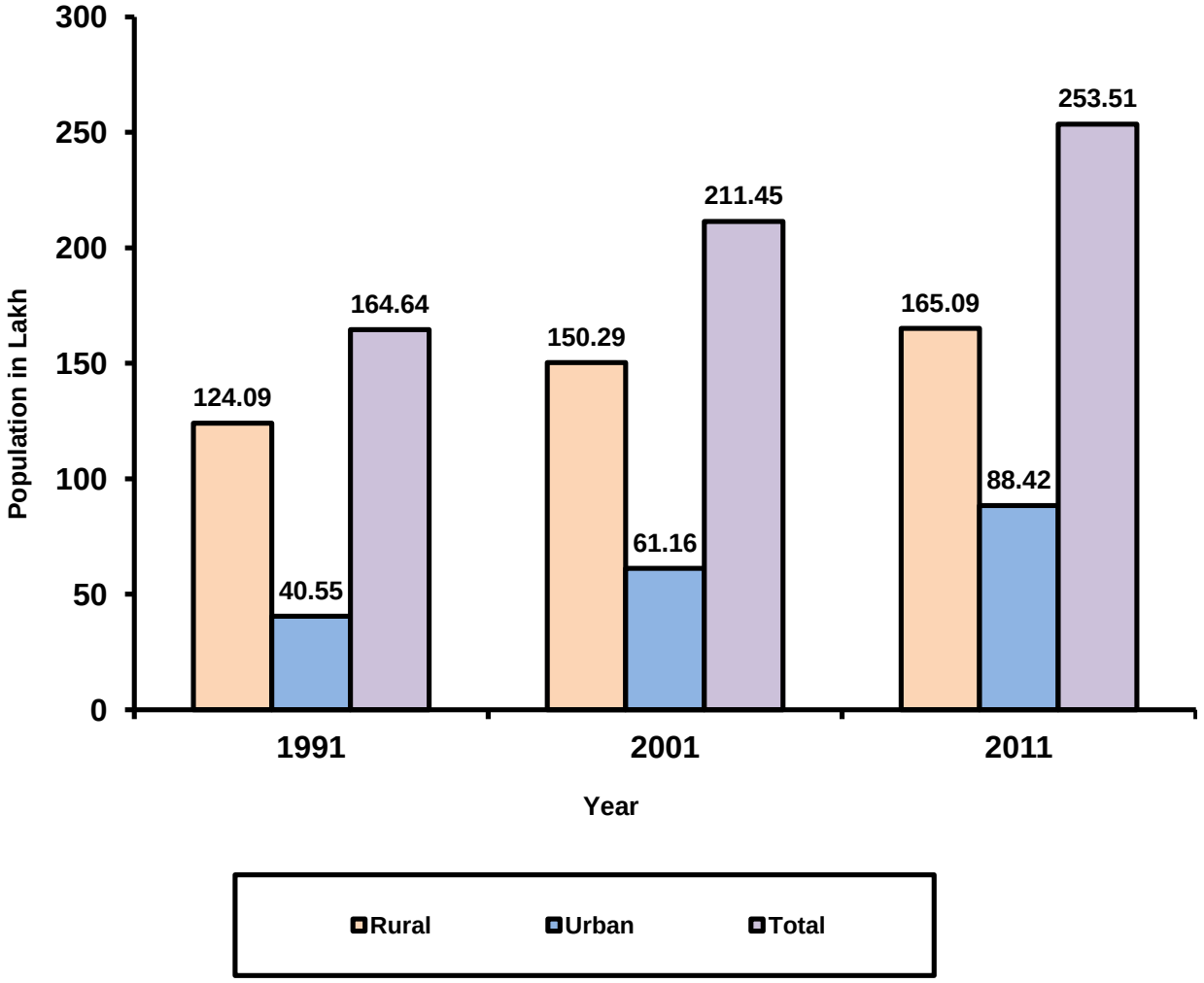

AREA AND POPULATION
District-wise area and population of Haryana : 2011 Census

Table 3.6

District	Area (Sq. Km.)	Population			Persons per Square Kilometre	Female per 1,000 Male
		Male	Female	Total		
1	2	3	4	5	6	7
Ambala	1,574	5,98,703	5,29,647	11,28,350	717	885
Bhiwani	4,778	8,66,672	7,67,773	16,34,445	342	886
Faridabad	741	9,66,110	8,43,623	18,09,733	2442	873
Fatehabad	2,538	4,95,360	4,46,651	9,42,011	371	902
Gurgaon	1,258	8,16,690	6,97,742	15,14,432	1204	854
Hisar	3,983	9,31,562	8,12,369	17,43,931	438	872
Jhajjar	1,834	5,14,667	4,43,738	9,58,405	523	862
Jind	2,702	7,13,006	6,21,146	13,34,152	494	871
Kaithal	2,317	5,71,003	5,03,301	10,74,304	464	881
Karnal	2,520	7,97,712	7,07,612	15,05,324	597	887
Kurukshetra	1,530	5,10,976	4,53,679	9,64,655	630	888
Mahendragarh	1,899	4,86,665	4,35,423	9,22,088	486	895
Nuh	1,507	5,71,162	5,18,101	10,89,263	723	907
Palwal	1,359	5,54,497	4,88,211	10,42,708	767	880
Panchkula	898	2,99,679	2,61,614	5,61,293	625	873
Panipat	1,268	6,46,857	5,58,580	12,05,437	951	864
Rewari	1,594	4,74,335	4,25,997	9,00,332	565	898
Rohtak	1,745	5,68,479	4,92,725	10,61,204	608	867
Sirsa	4,277	6,82,582	6,12,607	12,95,189	303	897
Sonipat	2,122	7,81,299	6,68,702	14,50,001	683	856
Yamunanagar	1,768	6,46,718	5,67,487	12,14,205	687	877
Total 2011	**44,212**	**1,34,94,734**	**1,18,56,728**	**2,53,51,462**	**573**	**879**
Total 2001	**44,212**	**1,13,63,953**	**97,80,611**	**2,11,44,564**	**478**	**861**
Total 1991	**44,212**	**88,27,474**	**76,36,174**	**1,64,63,648**	**372**	**865**

Source : Directorate of Census Operations, Haryana.

AREA AND POPULATION
Tehsil-wise population, number of villages and towns in Haryana
2011 Census

Table 3.7

District/Tehsil	Urban population			No. of villages	No. of towns
	Male	Female	Total		
1	2	3	4	5	6
Ambala					
Naraingarh	16,387	1,45,75	30,962	170	3
Ambala	2,34,966	2,05,201	4,40,167	164	10
Barara	15,647	13,998	29,645	136	2
Total	**2,67,000**	**2,33,774**	**5,00,774**	**470**	**15**
Panchkula					
Kalka	39542	34,377	73,919	99	3
Panchkula	126984	1,12,327	2,39,311	120	5
Total	**166526**	**1,46,704**	**3,13,230**	**219**	**8**
Yamunanagar					
Jagadhari	2,33,322	2,02,423	4,35,745	305	9
Chhachhrauli	5,529	5,004	10,533	151	1
Bilaspur	13,910	12,641	26,551	180	2
Total	**2,52,761**	**2,20,068**	**4,72,829**	**636**	**12**
Kurukshetra					
Shahbad	22,913	19,694	42,607	63	1
Pehowa	27,704	24,875	52,579	110	2
Thanesar	99,339	84,700	1,84,039	242	2
Total	**1,49,956**	**1,29,269**	**2,79,225**	**415**	**5**
Kaithal					
Guhla	20,610	18,342	38,952	89	1
Kaithal	86,728	76,847	1,63,575	128	2
Fatehapur Pundri	17,734	15,750	33,484	52	1
Total	**1,25,072**	**1,10,939**	**2,36,011**	**269**	**4**
Karnal					
Nilokheri	23,217	20,665	43,882	76	2
Indri	9,199	8,288	17,487	108	1
Karnal	1,73,882	1,54,618	3,28,500	141	3
Assandh	14,385	12,740	27,125	54	1
Gharaunda	19,919	17,897	37,816	55	1
Total	**2,40,602**	**2,14,208**	**4,54,810**	**434**	**8**
Panipat					
Panipat	2,75,836	2,39,539	5,15,375	76	11
Israna	—	—	—	28	—
Samalkha	21,379	18,331	39,710	82	1
Total	**2,97,215**	**2,57,870**	**5,55,085**	**186**	**12**
Sonipat					
Gohana	34,838	30,870	65,708	83	1
Ganaur	18,991	16,612	35,603	63	1
Sonipat	1,75,289	1,51,713	3,27,002	141	5
Kharkhoda	13,431	11,620	25,051	45	1
Total	**2,42,549**	**2,10,815**	**4,53,364**	**332**	**8**
Rohtak					
Mahem	10,848	9,636	20,484	31	1
Rohtak	2,14,689	1,90,428	4,05,117	90	3
Sampla	10,908	9,655	20,563	22	1
Total	**2,36,445**	**2,09,719**	**4,46,164**	**143**	**5**
Jhajjar					
Beri	8,562	7,372	15,934	42	1
Bahadurgarh	95,538	82,134	1,77,672	64	2
Jhajjar	26,348	23,385	49,733	101	2
Matenhail	—	—	—	53	—
Total	**1,30,448**	**1,12,891**	**2,43,339**	**260**	**5**

AREA AND POPULATION
Tehsil-wise population, number of villages and towns in Haryana
2011 Census

Table 3.7 (Concld.)

1	2	3	4	5	6
			Gurgaon		
Pataudi	21,745	19,579	41,324	60	2
Gurgaon	4,92,467	4,17,539	9,10,006	33	3
Sohna	29,560	24,402	53,962	64	2
Manesar	14,381	9,067	23,448	34	1
Farukh Nagar	7,075	6,438	13,513	51	1
Total	**5,65,228**	**4,77,025**	**10,42,253**	**242**	**9**
			Nuh		
Taoru	15,190	13,416	28,606	81	2
Nuh	11,554	10,433	21,987	118	2
Frozpur Jhirka	18,895	17,272	36,167	145	2
Punhana	19,437	17,909	37,346	95	2
Total	**65,076**	**59,030**	**1,24,106**	**439**	**8**
			Rewari		
Kosli	5,251	4,719	9,970	53	1
Rewari	1,10,546	96,138	2,06,684	269	7
Bawal	8,828	7,948	16,776	81	1
Total	**1,24,625**	**1,08,805**	**2,33,430**	**403**	**9**
			Mahendragarh		
Mahendragarh	22,124	19,993	42,117	149	2
Narnaul	48,183	42,555	90,738	221	3
Total	**70,307**	**62,548**	**1,32,855**	**370**	**5**
			Bhiwani		
Bawani Khera	10,792	9,497	20,289	19	1
Bhiwani	1,04,026	92,031	1,96,057	82	1
Tosham	8,207	7,352	15,559	60	1
Siwani	10,143	9,000	19,143	33	1
Loharu	7,339	6,598	13,937	78	1
Dadri	29,953	26,384	56,337	118	1
Badhra	—	—	—	54	—
Total	**1,70,460**	**1,50,862**	**3,21,322**	**444**	**6**
			Faridabad		
Faridabad	7,65,657	6,68,907	14,34,564	65	2
Ballabgarh	2,350	1,941	4,291	84	1
Total	**7,68,007**	**6,70,848**	**14,38,855**	**149**	**3**
			Palwal		
Palwal	85,158	75,253	1,60,411	146	3
Hathin	7,673	6,748	14,421	86	1
Hodal	32,759	28,953	61,712	48	2
Total	**1,25,590**	**1,10,954**	**2,36,544**	**280**	**6**
			Jind		
Narwana	41,891	37,014	78,905	108	2
Jind	89,253	78,339	1,67,592	98	1
Julana	9,908	8,847	18,755	30	1
Safidon	21,435	18,896	40,331	70	2
Total	**1,62,487**	**1,43,096**	**3,05,583**	**306**	**6**
			Hisar		
Adampur	13,452	12,079	25,531	28	1
Hisar	2,28,775	1,95,170	4,23,945	148	8
Narnaund	9,117	8,125	17,242	31	1
Hansi	46,079	40,691	86,770	62	1
Total	**2,97,423**	**2,56,065**	**5,53,488**	**269**	**11**
			Fatehabad		
Ratia	19,437	17,715	37,152	66	1
Tohana	37,789	33,870	71,659	84	2
Fatehabad	37,320	33,457	70,777	95	1
Total	**94,546**	**85,042**	**1,79,588**	**245**	**4**
			Sirsa		
Dabwali	27,818	25,055	52,873	71	1
Sirsa	1,07,865	96,764	2,04,629	183	2
Rania	13,281	11,842	25,123	46	1
Ellenabad	19,441	17,182	36,623	30	1
Total	**1,68,405**	**1,50,843**	**3,19,248**	**330**	**5**

Source : Directorate of Census Operations, Haryana.

AREA AND POPULATION

Block-wise population and number of villages in Haryana: 2011 Census

Table 3.8

District/Block	Block-wise population			Number of villages		
	Male	Female	Total	Inhabited	Un-inhabited	Total
1	2	3	4	5	6	7
Ambala						
Shahzadpur	52,174	46,132	98,306	76	2	78
Naraingarh	56,865	50,744	1,07,609	91	1	92
Ambala I	81,066	72,389	1,53,455	120	4	124
Ambala II	76,151	68,303	1,44,454	38	1	39
Saha	56,038	49,833	1,05,871	63	1	64
Barara	74,896	67,311	1,42,207	73	0	73
Total	**3,97,190**	**3,54,712**	**7,51,902**	**461**	**9**	**470**
Panchkula						
Pinjore	66,034	57,987	1,24,021	98	8	106
Barwala	42,526	34,781	77,307	50	4	54
Morni	11,254	10,076	21,330	15	—	15
Raipur Rani	31,716	27,397	59,113	43	1	44
Total	**1,51,530**	**1,30,241**	**2,81,771**	**206**	**13**	**219**
Yamunanagar						
Sadaura	36,088	32,396	68,484	60	2	62
Bilaspur	66,902	59,889	1,26,791	124	3	127
Mustafabad	57,437	51,231	1,08,668	77	2	79
Radaur	61,538	54,926	1,16,464	78	6	84
Jagadhari	1,29,896	1,10,602	2,40,498	106	4	110
Chhachhrauli	1,11,733	99,996	2,11,729	166	8	174
Total	**4,63,594**	**4,09,040**	**8,72,634**	**611**	**25**	**636**
Kurukshetra						
Shahbad	88,836	78,930	1,67,766	106	1	107
Pehowa	83,646	76,022	1,59,668	79	4	83
Thanesar	1,16,704	1,04,744	2,21,448	112	1	113
Babain	32,695	29,482	62,177	49	—	49
Ladwa	46,446	41,651	88,097	61	2	63
Total	**3,68,327**	**3,30,829**	**6,99,156**	**407**	**8**	**415**
Kaithal						
Guhla	61,042	54,974	1,16,016	70	2	72
Siwan	51,918	47,449	99,367	39	—	39
Kaithal	1,12,905	98,209	2,11,114	60	—	60
Kalayat	60,227	52,231	1,12,458	28	—	28
Rajound	64,927	55,784	1,20,711	25	—	25
Pundri	1,02,660	90,579	1,93,239	45	—	45
Total	**4,53,679**	**3,99,226**	**8,52,905**	**267**	**2**	**269**
Karnal						
Nilokheri	88,144	78,697	1,66,841	79	1	80
Indri	77,009	68,698	1,45,707	98	10	108
Karnal	1,24,308	1,08,111	2,32,419	84	—	84
Nissing	81,725	72,941	1,54,666	47	2	49
Assandh	95,082	84,147	1,79,229	48	—	48
Gharaunda	1,03,955	91,932	1,95,887	64	4	68
Total	**5,70,223**	**5,04,526**	**10,74,749**	**417**	**17**	**434**
Panipat						
Madlauda	76,283	66,345	1,42,628	35	—	35
Panipat	1,76,343	1,51,665	3,28,008	34	—	34
Israna	67,453	58,622	1,26,075	31	1	32
Samalkha	73,284	62,266	1,35,550	31	2	33
Bapoli	69,242	59,358	1,28,600	43	6	49
Gharaunda	6,283	5,326	11,609	2	1	3
Total	**4,68,888**	**4,03,582**	**8,72,470**	**176**	**10**	**186**

AREA AND POPULATION
Block-wise population and number of villages in Haryana : 2011 Census
Table 3.8 (Contd.)

1	2	3	4	5	6	7
			Sonipat			
Mundlana	60,537	51,443	1,11,980	29	2	31
Kathura	39,509	33,200	72,709	17	—	17
Gohana	64,136	57,501	1,21,637	35	—	35
Ganaur	1,03,644	86,384	1,90,028	63	9	72
Sonipat	1,14,863	97,759	2,12,622	70	—	70
Rai	1,08,330	90,377	1,98,707	62	—	62
Kharkhoda	74,656	63,151	1,37,807	43	2	45
Total	**5,65,675**	**4,79,815**	**10,45,490**	**319**	**13**	**332**
			Rohtak			
Lakhan Majra	35,438	29,858	65,296	12	1	13
Mahem	81,119	69,069	1,50,188	25	—	25
Kalanaur	48,645	42,301	90,946	22	6	28
Rohtak	1,14,959	97,894	2,12,853	55	—	55
Sampla	55,964	47,299	1,03,263	22	—	22
Total	**3,36,125**	**2,86,421**	**6,22,546**	**136**	**7**	**143**
			Jhajjar			
Beri	62,565	54,344	1,16,909	34	3	37
Bahadurgarh	1,26,712	1,06,267	2,32,979	60	3	63
Jhajjar	92,871	81,623	1,74,494	72	5	77
Sahlawas	42,206	37,855	80,061	37	1	38
Matenhail	63,393	53,618	1,17,011	43	—	43
Nahar	959	867	1,826	1	—	1
Bond Kalan	—	—	—	—	1	1
Total	**3,88,706**	**3,34,574**	**7,23,280**	**247**	**13**	**260**
			Faridabad			
Faridabad	1,01,480	87,302	1,88,782	63	5	68
Ballabgarh	1,10,088	96,813	2,06,901	81	—	81
Total	**2,11,568**	**1,84,115**	**3,95,683**	**144**	**5**	**149**
			Palwal			
Palwal	1,55,378	1,35,767	2,91,145	119	3	122
Hathin	1,34,538	1,20,056	2,54,594	79	7	86
Hodal	91,927	80,034	1,71,961	37	2	39
Hassanpur	63,906	56,239	1,20,145	33	—	33
Total	**4,45,749**	**3,92,096**	**8,37,845**	**268**	**12**	**280**
			Gurgaon			
Pataudi	71,103	64,697	1,35,800	73	7	80
Farrukhnagar	59,789	53,704	1,13,493	48	5	53
Gurgaon	75,429	58,660	1,34,089	34	1	35
Sohna	84,567	73,121	1,57,688	72	—	72
Taoru	2,635	2,369	5,004	—	—	—
Total	**2,93,523**	**2,52,551**	**5,46,074**	**227**	**13**	**240**
			Nuh			
Taoru	75,783	68,396	1,44,179	81	2	83
Nuh	1,42,730	1,28,111	2,70,841	103	15	118
Nagina	76,903	70,523	1,47,426	66	1	67
Ferozepur Jhirka	91,922	83,743	1,75,665	80	1	81
Punhana	1,37,457	1,25,352	2,62,809	84	8	92
Total	**5,24,795**	**4,76,125**	**10,00,920**	**414**	**27**	**441**

AREA AND POPULATION

Block-wise population and number of villages in Haryana: 2011 Census

Table 3.8 (Contd.)

1	2	3	4	5	6	7
			Rewari			
Jatusana	67,746	61,942	1,29,688	69	4	73
Khol at Rewari	66,069	60,551	1,26,620	61	1	62
Rewari	1,01,519	88,907	1,90,426	111	6	117
Bawal	77,397	69,338	1,46,735	102	2	104
Nahar	60,598	56,124	1,16,722	46	—	46
Matenhail	—	—	—	—	1	1
Total	**3,73,329**	**3,36,862**	**7,10,191**	**389**	**14**	**403**
			Mahendragarh			
Mahendragarh	1,07,726	96,644	2,04,370	89	—	89
Kanina	82,225	74,158	1,56,383	59	—	59
Ateli Nangal	80,921	72,702	1,53,623	77	—	77
Narnaul	65,919	58,702	1,24,621	67	1	68
Nangal Chaudhary	84,141	74,633	1,58,774	77	—	77
Total	**4,20,932**	**3,76,839**	**7,97,771**	**369**	**1**	**370**
			Bhiwani			
Bawani Khera	61,137	54,491	1,15,628	21	—	21
Bhiwani	1,66,570	1,44,071	3,10,641	62	—	62
Kairu	41,774	37,308	79,082	31	—	31
Tosham	75,369	66,933	1,42,302	44	—	44
Siwani	47,063	42,177	89,240	36	—	36
Loharu	42,270	38,240	80,510	47	—	47
Badhra	75,538	66,646	1,42,184	66	—	66
Behal	34,240	31,100	65,340	31	—	31
Bond Kalan	84,861	75,469	1,60,330	49	2	51
Dadri	75,597	67,828	1,43,425	55	—	55
Total	**7,04,419**	**6,24,263**	**13,28,682**	**442**	**2**	**444**
			Jind			
Narwana	1,19,606	1,05,607	2,25,213	60	1	61
Uchana	96,495	83,708	1,80,203	47	—	47
Alewa	48,227	41,314	89,541	21	1	22
Jind	1,02,262	88,883	1,91,145	66	1	67
Julana	69,504	59,665	1,29,169	38	1	39
Pillu Khera	49,284	42,059	91,343	24	—	24
Safidon	68,107	59,451	1,27,558	46	—	46
Total	**5,53,485**	**4,80,687**	**10,34,172**	**302**	**4**	**306**
			Hisar			
Adampur	59,015	52,527	1,11,542	19	—	19
Agroha	53,399	47,794	1,01,193	23	—	23
Hisar-I	1,08,802	95,644	2,04,446	40	—	40
Hisar-II	96,715	83,659	1,80,374	40	—	40
Barwala	83,636	74,345	1,57,981	38	—	38
Narnaund	66,470	57,168	1,23,638	30	1	31
Hansi-I	1,10,907	96,662	2,07,569	40	—	40
Hansi-II	49,884	42,567	92,451	22	—	22
Bhattu Kalan	5,433	4,833	10,266	5	—	5
Uklana	56,111	49,581	1,05,692	12	—	12
Total	**6,90,372**	**6,04,780**	**12,95,152**	**269**	**1**	**270**

AREA AND POPULATION

Block-wise population and number of villages in Haryana : 2011 Census

Table 3.8 (Concld.)

1	2	3	4	5	6	7
Fatehabad						
Ratia	77,324	71,114	1,48,438	67	—	67
Jakhal	30,802	28,378	59,180	26	—	26
Tohana	58,758	52,334	1,11,092	50	—	50
Bhuna	68,092	60,460	1,28,552	27	—	27
Fatehabad	1,06,004	96,159	2,02,163	47	—	47
Bhattu Kalan	54,702	48,755	1,03,457	23	—	23
Uklana	9,220	8,109	17,329	4	—	4
Total	4,04,902	3,65,309	7,70,211	244	—	244
Sirsa						
Dabwali	87,841	79,335	1,67,176	50	1	51
Odhan	55,866	50,254	1,06,120	40	—	40
Baragudha	60,128	54,317	1,14,445	47	—	47
Sirsa	87,844	78,383	1,66,227	53	1	54
Nathusari Chopta	86,699	77,244	1,63,943	56	—	56
Rania	69,450	62,712	1,32,162	47	1	48
Ellenabad	66,349	59,519	1,25,868	34	—	34
Total	5,14,177	4,61,764	9,75,941	327	3	330

Source : Directorate of Census Operations, Haryana.

AREA AND POPULATION

Number of rural & urban households and persons per household in Haryana: 2011 Census

Table 3.9

District	No. of households			Persons per household		
	Rural	Urban	Total	Rural	Urban	Total
1	2	3	4	5	6	7
Ambala	1,17,702	1,06,632	2,24,334	5	5	5
Bhiwani	2,48,136	63,244	3,11,380	5	5	5
Faridabad	63,366	2,95,553	3,58,919	6	5	5
Fatehabad	1,45,137	35,500	1,80,637	5	5	5
Gurgaon	88,678	2,37,750	3,26,428	5	4	5
Hisar	2,25,651	1,09,957	3,35,608	5	5	5
Jhajjar	1,36,503	48,831	1,85,334	5	5	5
Jind	1,90,875	58,861	2,49,736	5	5	5
Kaithal	1,58,019	46,255	2,04,274	5	5	5
Karnal	1,98,594	93,490	2,92,084	5	5	5
Kurukshetra	1,30,824	57,319	1,88,143	5	5	5
Mahendragarh	1,47,122	24,590	1,71,712	5	5	5
Nuh	1,39,975	20,305	1,60,280	7	6	7
Palwal	1,29,696	41,461	1,71,157	6	6	6
Panchkula	46,154	70,953	1,17,107	5	4	5
Panipat	1,21,876	1,13,764	2,35,640	5	5	5
Rewari	1,30,299	47,744	1,78,043	5	5	5
Rohtak	1,17,450	89,538	2,06,988	5	5	5
Sirsa	1,83,495	63,076	2,46,571	5	5	5
Sonipat	1,87,552	90,174	2,77,726	5	5	5
Yamunanagar	1,36,652	98,771	2,35,423	5	5	5
Total	30,43,756	18,13,768	48,57,524	5	5	5

Source: Directorate of Census Operations, Haryana.

AREA AND POPULATION
Uses of Census Houses : 2011 Census

Table 3.10

District	Total number of Census Houses			Total number of vacant Census Houses			Occupied Census Houses used as											
							Total number of occupied Census Houses			Residence			Residence-cum-other use			Shop and Office		
	Total	Rural	Urban	Total	Rural	Urban	Total	Rural	Urban	Total	Rural	Urban	Total	Rural	Urban	Total	Rural	Urban
1	2	3	4	5	6	7	8	9	10	11	12	13	14	15	16	17	18	19
Ambala	3,15,256	1,75,365	1,39,891	23,610	11,368	12,242	2,91,646	1,63,997	1,27,649	1,94,295	1,03,478	90,817	13,284	8,908	4,376	30,225	10,983	19,242
Bhiwani	4,56,282	3,57,047	99,235	40,022	29,229	10,793	4,16,260	3,27,818	88,442	2,77,619	2,17,566	60,053	30,556	27,835	2,721	27,874	13,146	14,728
Faridabad	4,70,681	87,700	3,82,981	35,296	5,461	29,835	4,35,385	82,239	3,53,146	3,33,997	56,304	2,77,693	17,281	3,846	13,435	27,934	5,132	22,802
Fatehabad	2,58,380	2,03,020	55,360	15,275	10,325	4,950	2,43,105	1,92,695	50,410	1,55,010	1,21,832	33,178	20,893	19,331	1,562	21,738	10,479	11,259
Gurgaon	5,23,691	1,41,703	3,81,988	98,079	20,523	77,556	4,25,612	1,21,180	3,04,432	3,04,441	80,118	2,24,323	15,266	7,701	7,565	47,750	6,962	40,788
Hisar	4,56,126	3,02,013	1,54,113	34,167	20,122	14,045	4,21,959	2,81,891	1,40,068	2,67,734	1,70,782	96,952	56,807	50,029	6,778	30,806	9,904	20,902
Jhajjar	2,90,144	2,11,816	78,328	32,331	22,195	10,136	2,57,813	1,89,621	68,192	1,65,502	1,18,822	46,680	17,450	15,329	2,121	15,950	6,712	9,238
Jind	3,68,000	2,78,335	89,665	25,404	17,487	7,917	3,42,596	2,60,848	81,748	1,86,731	1,33,949	52,782	57,278	52,612	4,666	25,387	10,082	15,305
Kaithal	3,06,787	2,31,091	75,696	20,690	13,373	7,317	2,86,097	2,17,718	68,379	1,64,792	1,21,576	43,216	35,063	32,606	2,457	26,993	13,182	13,811
Karnal	4,28,602	2,92,682	1,35,920	28,541	16,655	11,886	4,00,061	2,76,027	1,24,034	2,55,207	1,68,739	86,468	28,603	24,865	3,738	39,409	16,677	22,732
Kurukshetra	2,91,821	2,03,553	88,268	20,840	10,271	10,569	2,70,981	1,93,282	77,699	1,71,182	1,19,494	51,688	7,859	6,494	1,365	29,727	11,282	18,445
Mahendragarh	2,67,942	2,23,726	44,216	28,259	22,488	5,771	2,39,683	2,01,238	38,445	1,51,121	1,29,000	22,121	17,041	15,932	1,109	17,112	7,087	10,025
Nuh	2,23,635	1,87,398	36,237	11,469	7,395	4,074	2,12,166	1,80,003	32,163	1,50,360	1,31,459	18,901	6,424	5,610	814	15,041	6,776	8,265
Palwal	2,49,159	1,86,069	63,090	16,828	10,550	6,278	2,32,331	1,75,519	56,812	1,56,088	1,17,698	38,390	11,186	9,221	1,965	16,774	6,883	9,891
Panchkula	1,64,551	70,895	93,656	17,770	6,451	11,319	1,46,781	64,444	82,337	1,04,836	38,780	66,056	5,132	3,728	1,404	12,406	4,521	7,885
Panipat	3,27,306	1,73,502	1,53,804	29,538	14,909	14,629	2,97,768	1,58,593	1,39,175	1,93,543	94,822	98,721	26,265	19,875	6,390	28,900	8,720	20,180
Rewari	2,68,754	1,99,449	69,305	28,310	19,654	8,656	2,40,444	1,79,795	60,649	1,48,874	1,08,431	40,443	19,849	17,611	2,238	17,357	6,947	10,410
Rohtak	3,06,942	1,75,203	1,31,739	29,031	14,464	14,567	2,77,911	1,60,739	1,17,172	1,78,094	95,307	82,787	24,540	20,097	4,443	23,198	4,307	18,891
Sirsa	3,38,792	2,45,476	93,316	19,968	12,026	7,942	3,18,824	2,33,450	85,374	2,16,859	1,58,649	58,210	23,057	19,975	3,082	27,616	11,049	16,567
Sonipat	4,17,434	2,83,858	1,33,576	39,451	26,427	13,024	3,77,983	2,57,431	1,20,552	2,35,977	1,51,650	84,327	33,117	28,319	4,798	26,362	8,213	18,149
Yamunanagar	3,57,723	2,14,464	1,43,259	24,925	11,622	13,303	3,32,798	2,02,842	1,29,956	2,10,281	1,20,255	90,026	17,170	12,452	4,718	35,517	12,720	22,797
Total	70,88,008	44,44,365	26,43,643	6,19,804	3,22,995	2,96,809	64,68,204	41,21,370	23,46,834	42,22,543	25,58,711	16,63,832	4,84,121	4,02,376	81,745	5,44,076	1,91,764	3,52,312

AREA AND POPULATION
Uses of Census Houses : 2011 Census

Table 3.10 (Concld)

District	Occupied Census Houses used as																		Occupied locked census houses		
	School, college etc.			Hotel, lodge, guest houses			Hospital, dispensary etc.			Factory, workshop workshed etc.			Place of worship			Other non residential					
	Total	Rural	Urban	Total	Rural	Urban	Total	Rural	Urban	Total	Rural	Urban	Total	Rural	Urban	Total	Rural	Urban	Total	Rural	Urban
1	20	21	22	23	24	25	26	27	28	29	30	31	32	33	34	35	36	37	38	39	40
Ambala	1,126	811	315	504	329	175	575	322	253	1,995	722	1,273	2,649	2,028	621	44,922	35,732	9,190	2,071	684	1,387
Bhiwani	1,726	1,395	331	732	530	202	897	659	238	2,249	1,159	1,090	1,778	1,355	423	70,220	62,698	7,522	2,609	1,475	1,134
Faridabad	1,148	365	783	456	112	344	606	156	450	9,214	350	8,864	1,005	373	632	40,445	15,255	25,190	3,299	346	2,953
Fatehabad	944	789	155	330	223	107	624	441	183	1,504	833	671	1,468	1,260	208	39,993	37,124	2,869	601	383	218
Gurgaon	1,272	527	745	1,757	195	1,562	1,025	281	744	6,165	885	5,280	1,403	606	797	42,750	23,122	19,628	3,783	783	3,000
Hisar	2,180	1,077	1,103	1,280	395	885	836	465	371	1,918	653	1,265	1,495	1,046	449	56,951	46,784	10,167	1,952	756	1,196
Jhajjar	1,029	787	242	424	286	138	502	337	165	2,698	391	2,307	1,012	758	254	51,314	45,011	6,303	1,932	1,188	744
Jind	1,159	902	257	479	334	145	689	471	218	1,380	495	885	1,249	970	279	66,983	60,276	6,707	1,261	757	504
Kaithal	1,017	810	207	352	261	91	516	380	136	1,397	566	831	1,589	1,254	335	53,007	46,700	6,307	1,371	383	988
Karnal	1,332	1040	292	685	493	192	868	506	362	2,311	1,129	1,182	2,032	1,586	446	68,378	60,332	8,046	1,236	660	576
Kurukshetra	1,206	923	283	492	345	147	700	410	290	1,457	737	720	2,261	1,823	438	55,456	51,462	3,994	641	312	329
Mahendragarh	1,180	983	197	654	531	123	622	451	171	1,276	646	630	1,705	1,335	370	48,037	44,661	3,376	935	612	323
Nuh	894	760	134	277	195	82	404	232	172	732	357	375	1,723	1,485	238	36,024	32,892	3,132	287	237	50
Palwal	904	711	193	433	315	118	423	285	138	806	350	456	1,130	905	225	43,758	38,882	4,876	829	269	560
Panchkula	598	418	180	357	180	177	248	130	118	1,095	241	854	1,185	950	235	20,175	15,300	4,875	749	196	553
Panipat	859	505	354	388	180	208	595	311	284	4,947	908	4,039	1,108	712	396	39,392	32,035	7,357	1,771	525	1,246
Rewari	1,025	836	189	405	269	136	582	390	192	1,261	661	600	1,583	1,231	352	47,926	42,539	5,387	1,582	880	702
Rohtak	920	477	443	523	260	263	540	239	301	2,145	221	1,924	867	487	380	44,967	38,285	6,682	2,117	1,059	1,058
Sirsa	1,344	1,100	244	368	221	147	989	629	360	2,049	943	1,106	1,958	1,623	335	43,767	39,012	4,755	817	249	568
Sonipat	1,169	849	320	440	291	149	710	417	293	2,332	590	1,742	1,270	895	375	74,579	65,203	9,376	2,027	1,004	1,023
Yamunanagar	1,332	1,007	325	478	287	191	714	401	313	3,485	1,153	2,332	2,845	2,191	654	59,728	52,102	7,626	1,248	274	974
Total	24,364	17,072	7,292	11,814	6,232	5,582	13,665	7,913	5,752	52,416	13,990	38,426	33,315	24,873	8,442	10,48,772	8,85,407	1,63,365	33,118	13,032	20,086

Source : Directorate of Census Operations, Haryana.

AREA AND POPULATION
Villages classified by various population ranges in Haryana: 2011 Census

Table 3.11

District	Total number of inhabited villages	Total rural population	Less than 200		200-499		500-999		1,000-1,999		2,000-4,999		5,000-9,999		10,000 and above	
			Number	Population	Number	Population	Number	Population	Number	Population	Number	Population	Number	Population	Number	Population
1	2	3	4	5	6	7	8	9	10	11	12	13	14	15	16	17
Ambala	461	6,27,576	27	2,925	56	21,480	148	1,09,909	139	1,91,666	79	227,145	12	74,451	—	—
Bhiwani	442	13,13,123	5	405	17	6,885	39	30,134	126	1,92,251	192	5,66,388	48	3,23,386	15	1,93,674
Faridabad	144	3,70,878	10	884	10	3,241	20	15,382	31	45,430	57	1,64,803	12	82,801	4	58,337
Fatehabad	245	7,62,423	4	274	14	4,379	33	24,341	57	83,556	101	3,31,916	28	1,91,843	8	1,26,114
Gurgaon	229	4,72,179	6	567	15	5,296	45	34,882	72	1,05,813	80	2,42,478	10	64,182	1	18,961
Hisar	268	11,90,443	3	238	5	1,709	12	8,158	32	51,711	134	4,63,730	70	4,78,250	12	1,86,647
Jhajjar	247	7,15,066	7	644	5	1,897	15	11,993	82	1,24,008	109	3,56,691	25	1,69,416	4	50,417
Jind	302	10,28,569	3	284	4	1,400	17	13,913	71	1,11,172	154	5,01,334	45	3,01,149	8	99,317
Kaithal	267	8,38,293	7	707	14	4,678	37	28,687	69	1,02,283	93	3,00,589	33	2,15,467	14	1,85,882
Karnal	417	10,50,514	22	1,787	19	6,555	71	53,502	122	1,78,321	133	4,18,792	40	2,63,988	10	1,27,569
Kurukshetra	407	6,85,430	14	1,186	39	14,418	86	68,186	168	2,39,310	79	225,893	21	1,36,437	—	—
Mahendragarh	369	7,89,233	7	676	9	3,588	43	33,439	154	2,33,301	139	4,07,569	16	1,00,647	1	10,013
Nuh	412	9,65,157	13	1,278	34	11,881	66	47,456	130	1,91,798	132	4,08,655	29	1,93,190	8	1,10,899
Palwal	268	8,06,164	7	568	9	3,530	36	27,133	89	1,37,633	86	2,73,240	24	1,66,012	17	1,98,048
Panchkula	206	2,48,063	24	2,975	36	13,154	55	39,822	62	88,854	26	83,954	3	19,304	—	—
Panipat	176	6,50,352	3	217	4	1,543	11	8,048	38	58,243	80	2,69,382	34	2,39,013	6	73,906
Rewari	389	6,66,902	9	643	34	12,504	67	51,922	162	2,34,316	108	3,10,439	9	57,078	—	—
Rohtak	136	6,15,040	1	152	3	1,114	4	3,015	19	30,778	55	1,91,261	48	3,18,738	6	69,982
Sirsa	327	9,75,941	9	760	10	3,364	16	11,530	86	1,28,664	165	5,23,304	37	2,54,491	4	53,828
Sonipat	319	9,96,637	8	732	8	3,022	17	12,853	73	1,11,330	166	5,41,336	44	2,87,929	3	39,435
Yamunanagar	611	7,41,376	43	4,506	92	34,351	197	1,45,047	185	2,63,265	88	249,853	6	44,354	—	—
Total	**6,642**	**1,65,09,359**	**232**	**22,408**	**437**	**1,59,989**	**1,035**	**7,79,352**	**1,967**	**29,03,703**	**2,256**	**70,58,752**	**594**	**39,82,126**	**121**	**16,03,029**

Source : Directorate of Census Operations, Haryana.

AREA AND POPULATION

Towns classified by various population ranges in Haryana: 2011 Census

Table 3.12

District	Total number of towns	Total urban population	Less than 5,000		5,000-9,999		10,000-19,999		20,000-49,999		50,000-99,999		1,00,000 and above	
			Number	Population	Number	Population	Number	Population	Number	Population	Number	Population	Number	Population
1	2	3	4	5	6.	7	8	9	10	11	12	13	14	15
Ambala	15	5,00,774	2	8,130	5	33299	2	33,059	3	70789	1	55,370	2	2,98,246
Bhiwani	6	3,21,322	—	—	—	—	3	48,639	1	20,289	1	56,337	1	1,96,057
Faridabad	3	14,38,855	1	4,291	—	—	—	—	1	20,514	—	—	1	14,14,050
Fatehabad	4	1,79,588	—	—	1	7,788	—	—	1	37,152	2	1,34,648	—	—
Gurgaon	9	10,42,253	—	—	1	7,894	3	46,516	4	1,01,324	—	—	1	8,76,969
Hisar	11	5,53,488	—	—	2	11,607	4	53,325	3	94,762	1	86,770	1	3,01,383
Jhajjar	5	2,43,339	1	1,309	1	6,905	1	15,934	1	48,424	—	—	1	1,70,767
Jind	6	3,05,583	—	—	1	5,603	2	35,570	1	34,728	1	62,090	1	1,67,592
Kaithal	4	2,36,011	—	—	—	—	1	18,660	1	38,952	—	—	1	1,44,915
Karnal	8	4,54,810	—	—	1	8,922	3	52,863	3	90,885	—	—	1	2,86,827
Kurukshetra	5	2,79,225	—	—	—	—	1	13,726	3	1,10,347	—	—	1	1,55,152
Mahendragarh	5	1,32,855	—	—	2	16,157	1	12,989	1	29,128	1	74,581	—	—
Nuh	8	1,24,106	—	—	2	11,734	3	40,289	3	72,083	—	—	—	—
Palwal	6	2,36,544	—	—	1	5,413	2	25,990	1	23,072	1	50,143	1	1,28,730
Panchkula	8	3,13,230	3	13,750	2	18,079	—	—	2	68,167	—	—	1	2,11,355
Panipat	12	5,55,085	—	—	5	37,092	1	18,195	4	1,34,795	1	67,998	1	2,94,292
Rewari	9	2,33,430	—	—	6	43,289	1	16,776	1	30,344	—	—	1	1,43,021
Rohtak	5	4,46,164	—	—	1	7,506	—	—	3	64,366	—	—	1	3,74,292
Sirsa	5	3,19,248	—	—	—	—	—	—	3	83,841	1	52,873	1	1,82,534
Sonipat	8	4,53,364	1	3,692	2	12,344	—	—	3	82,287	1	65,708	1	2,78,149
Yamunanagar	12	4,72,829	—	—	3	27,799	6	80,586	1	22,479	—	—	2	3,41,571
Total	**154**	**88,42,103**	**8**	**31,172**	**36**	**2,61,431**	**34**	**5,13,117**	**45**	**13,15,126**	**11**	**7,06,518**	**20**	**60,14,739**

Source: Directorate of Census Operations, Haryana

AREA AND POPULATION

Area, population and density in the towns of Haryana: 2011 Census

Table 3.13

Particulars	Area (Sq.Km.)	Population	Persons (Per Sq.Km.)
1	2	3	4
A Towns			
Faridabad (M Corp.)	204.00	14,14,050	6,932
Gurgaon (M Corp. + OG)	184.59	8,86,519	4,803
Rohtak (M Cl)	72.18	3,74,292	5,186
Hisar (M Cl + OG)	49.43	3,07,024	6,211
Karnal (M Cl + OG)	29.46	3,02,140	10,256
Panipat (M Cl + OG)	21.86	2,95,970	13,539
Sonipat (M Cl + OG)	41.22	2,89,333	7,019
Yamunanagar (M Cl + OG)	16.48	2,17,071	13,172
Panchkula (M Cl)	32.60	2,11,355	6,483
Bhiwani (M Cl)	27.64	1,96,057	7,093
Ambala (M Cl)	34.14	1,95,153	5,716
Sirsa (M Cl)	24.43	1,82,534	7,472
Bahadurgarh (M Cl)	29.50	1,70,767	5,789
Jind (M Cl)	42.00	1,67,592	3,990
Thanesar (M Cl)	32.28	1,55,152	4,806
Kaithal (M Cl)	43.74	1,44,915	3,313
Rewari (M Cl)	22.50	1,43,021	6,356
Palwal (M Cl + OG)	8.42	1,31,926	15,668
Jagadhri (M Cl)	24.80	1,24,894	5,036
Ambala Sadar (M Cl + OG)	8.20	1,04,974	12,802
B Towns			
Hansi (M Cl)	10.50	86,770	8,264
Narnaul (M Cl)	12.67	74,581	5,886
Fatehabad (M Cl)	10.36	70,777	6,832
Panipat Taraf Makhdum Zadgan (CT)	6.54	67,998	10,397
Gohana (MC)	11.51	65,708	5,709
Tohana (M Cl)	13.76	63,871	4,642
Narwana (M Cl)	6.00	62,090	10,348
Charkhi Dadri (MC)	5.42	56,337	10,394
Ambala Cantt. (CB)	33.36	55,370	1,660
Mandi Dabwali (MC)	12.70	52,873	4,163
Hodal (MC)	5.39	50,143	9,303
C Towns			
123 Others	..	21,20,846	..

Source : Directorate of Census Operations Haryana.

A : Cities having population one lakh or more.

B : Towns having population 50,000 to 99,999.

C : Town having population less than 50,000.

AREA AND POPULATION

Trend in population of towns in Haryana : 1901 to 2011 Census

Table 3.14

Class and name of the City or Town	District	Population						
		2011	2001	1991	1981	1971	1951	1901
1	2	3	4	5	6	7	8	9
Class I								
Faridabad (M Corp.)	Faridabad	14,14,050	10,55,938	6,17,717	3,30,864	1,22,817	37,393	9,816
Gurgaon (M Corp. + OG)	Gurgaon	8,86,519	1,72,955	1,35,884	89,115	57,151	18,613	4,765
Rohtak (M Cl)	Rohtak	3,74,292	2,94,577	2,16,096	1,66,767	1,24,755	71,902	20,323
Hisar (M Cl + OG)	Hisar	3,07,024	2,63,186	1,81,255	1,37,369	89,437	35,297	17,647
Karnal (M Cl + OG)	Karnal	3,02,140	2,21,236	1,76,131	1,32,107	92,784	59,790	23,559
Panipat (M Cl + OG)	Panipat	2,95,970	2,68,899	1,91,212	1,37,927	87,981	54,981	26,914
Sonipat (M Cl + OG)	Sonipat	2,89,333	2,25,074	1,43,922	1,09,369	62,393	30,189	12,990
Yamunanagar (M Cl + OG)	Yamunanagar	2,17,071	1,89,696	2,19,754	1,09,304	72,594	15,684	13,462
Panchkula (M Cl)	Panchkula	2,11,355	1,40,925	70,375	11,239	. .	. .	. .
Bhiwani (M Cl)	Bhiwani	1,96,057	1,69,531	1,21,629	1,01,277	73,086	52,183	35,917
Ambala (M Cl)	Ambala	1,95,153	1,39,279	1,19,338	1,04,565	83,633	57,979	78,638
Sirsa (M Cl)	Sirsa	1,82,534	1,60,735	1,12,841	89,068	48,808	24,980	15,800
Bahadurgarh (M Cl)	Jhajjar	1,70,767	1,31,925	57,235	37,488	25,812	11,170	5,974
Jind (M Cl)	Jind	1,67,592	1,35,855	85,315	56,748	38,161	19,449	8,047
Thanesar (M Cl)	Kurukshetra	1,55,152	1,22,319	81,255	49,052	29,555	11,273	5,066
Kaithal (M Cl)	Kaithal	1,44,915	1,17,285	71,142	58,385	45,199	28,422	14,408
Rewari (M Cl)	Rewari	1,43,021	1,05,138	75,342	51,562	43,885	34,082	27,295
Palwal (M Cl + OG)	Palwal	1,31,926	1,00,722	59,168	47,328	36,207	13,915	12,830
Jagadhri (M Cl)	Yamunanagar	1,24,894	1,01,290	. .	43,102	35,094	23,943	13,462
Ambala (Sadar + OG) City	Ambala	1,04,974	1,06,568	1,19,338	80,741	..	..	..
Class II								
Hansi (M Cl)	Hisar	86,770	75,747	59,653	50,365	41,108	25,837	16,523
Narnaul (M Cl)	Mahendragarh	74,581	62,077	51,976	41,441	31,875	18,180	19,489
Fatehabad (M Cl)	Fatehabad	70,777	59,917	45,500	33,049	22,630	2,968	2,786
Panipat Taraf Makhdum Zadgan (CT)	Panipat	67,998	35155	. .	..	..	..	..
Gohana (MC)	Sonipat	65,708	48,532	32,496	26,188	16,754	8,796	6,567
Tohana (M Cl)	Fatehabad	63,871	51,519	34,215	25,487	16,789	7,955	. .
Narwana (M Cl)	Jind	62,090	50,435	38,533	29,242	21,319	10,368	. .
Charkhi Dadri (MC)	Bhiwani	56,337	44,895	32,253	27,315	19,484	8,795	7,009
Ambala Cantt. (CB)	Ambala	55370	61,748	. .	40462	102493	94043	—
Mandi Dabwali (MC)	Sirsa	52873	53,811	36,197	29,071	20,921	10,380	. .
Hodal (MC)	Palwal	50143	38,309	25,635	18,740	14,144	8,303	8,142

AREA AND POPULATION

Trend in population of towns in Haryana : 1901 to 2011 Census

Table 3.14 (Contd.)

Class and name of the City or Town	District	Population						
		2011	2001	1991	1981	1971	1951	1901
1	2	3	4	5	6	7	8	9
Class III								
Jhajjar (MC)	Jhajjar	48,424	39,002	27,693	24,247	18,947	10,514	12,227
Barwala (MC)	Hisar	43,384	33,132	24,891	17,648	. .	. .	. .
Panipat Taraf Ansar (CT)	Panipat	42,877	31,279	. .	..	..	..	..
Shahbad (MC)	Kurukshetra	42,607	37,289	31,462	26,308	21,500	17,301	11,009
Samalkha (MC + OG)	Panipat	39,710	29,866	18,384	13,532	. .	. .	. .
Cheeka (MC)	Kaithal	38,952	32,128	21,089	. .	. .	. .	. .
Pehowa (MC)	Kurukshetra	38,853	33,564	21,986	17,279	11,366	. .	. .
Gharaunda (MC)	Karnal	37,816	30,172	21,147	17,332	13,045	8,632	. .
Ratia (MC)	Fatehabad	37,152	23,826	17,644	13,065	. .	. .	. .
Ellenabad (MC)	Sirsa	36,623	32,795	22,312	. .	. .	. .	1,624
Sohna (MC)	Gurgaon	36,552	27,570	16,348	12,667	8,775	5,138	6,024
Pinjore (MC)	Panchkula	35,912	29,609	. .	. .	. .	. .	. .
Ganaur (MC)	Sonipat	35,603	29,006	20,962	16,489	8,399	. .	. .
Safidon (MC)	Jind	34,728	27,541	20,056	15,116	12,010	9,426	4,832
Kalka (MC + OG)	Panchkula	34,134	30,830	27,281	21,359	17,711	14,058	7,045
Pundri (MC + OG)	Kaithal	33,484	17,018	14,311	11,804	9,107	6,552	5,834
Dharuhera (MC)	Rewari	30,344	18,892	10,848	. .	. .	. .	. .
Mahendragarh (MC)	Mahendragarh	29,128	24,323	19,610	14,488	11,496	7,961	9,984
Ladwa (MC)	Kurukshetra	28,887	22,339	19,441	15,119	10,666	6,237	3,518
Panipat Taraf Rajputan (CT)	Panipat	28,803	18,815	. .	..	..	..	..
Assandh (MC)	Karnal	27,125	22,707	16,749	13,209	. .	. .	. .
Babiyal (CT)	Ambala	26,412	21,644	12,750	7,342	. .	. .	. .
Taraori (MC)	Karnal	25,944	22,201	16,103	12,803	. .	. .	. .
Gangwa (166) (CT)	Hisar	25,847	..	. .	..	..	..	..
Adampur (CT)	Hisar	25,531	..	. .	..	..	..	..
Rania (MC)	Sirsa	25,123	20,961	. .	16,714	..	. .	4,384
Kharkhoda (MC)	Sonipat	25,051	18,763	18,151	. .	. .	. .	3,765
Ferozepur jhirka (MC)	Nuh	24,750	17,755	12,413	9,400	7,962	4,444	7,278
Punahana (MC)	Nuh	24,734	13,179	8,679	. .	. .	. .	. .
Ugra Kheri (CT)	Panipat	24,440	..	. .	..	..	..	..
Manesar (CT)	Gurgaon	23,448	..	. .	..	..	..	..
Kalanaur (MC)	Rohtak	23,319	16,853	14,524	12,380	. .	. .	7,640
Palwal (Rural) (Part) (CT)	Palwal	23,072	..		..	..	..	..
Naraingarh (MC)	Ambala	22,832	18,210	13,832	9,370	6,880	. .	. .

AREA AND POPULATION

Trend in population of towns in Haryana : 1901 to 2011 Census

Table 3.14 (Contd.)

Class and name of the City or Town	District	Population						
		2011	2001	1991	1981	1971	1951	1901
1	2	3	4	5	6	7	8	9
Taoru (MC)	Nuh	22,599	17,328	12,534	6,912	. .	. .	. .
Sasauli (CT)	Yamunanagar	22,479	..	. .	..	..	..	..
Kalanwali (MC)	Sirsa	22,095	25,163	19,850	9,643	6,531	2,622	. .
Kundli (CT)	Sonipat	21,633	..	. .	..	..	..	..
Barara (CT)	Ambala	21,545	..	. .	..	..	..	..
Hailey Mandi (MC)	Gurgaon	20,906	17,081	13,263	10140	2252	1346	..
Sampla (MC)	Rohtak	20,563	..	. .	..	..	..	..
Tilpat (CT)	Faridabad	20,514	6,369	. .	. .	. .	. .	. .
Maham (MC)	Rohtak	20,484	18,174	15,083	11,722	10,541	8,536	7,824
Pataudi (MC)	Gurgaon	20,418	16,085	11,278	8,422	6,045	3,688	4,171
Bawani khera (MC)	Bhiwani	20,289	17424	14,159	11530	..	..	..
Class IV								
Siwani (MC)	Bhiwani	19,143	15,850	11,109	. .	. .	. .	397349
Kansepur (CT)	Yamunanagar	18,909	14,952	. .	. .	. .	. .	. .
Julana (MC)	Jind	18,755	13,635	11,424	9,294	6,890	3,522	. .
Kardhan (CT)	Ambala	18,662	9,579	. .	. .	. .	. .	. .
Kalayat (MC)	Kaithal	18,660	17051	12,872	10965	..	..	..
Kheri Nangal (CT)	Panipat	18,195	..	. .	..	..	..	..
Nilokheri (MC)	Karnal	17,938	16,405	13,911	11,078	9,357	6,287	. .
Indri (MC)	Karnal	17,487	14,511	11,131	8,304	. .	. .	. .
Nissing (MC)	Karnal	17,438	..	. .	..	..	..	..
Bhondsi (CT)	Gurgaon	17,410	..	. .	..	..	..	..
Narnaund (MC)	Hisar	17,242	15,116	12,197	. .	. .	. .	. .
Uchana (MC)	Jind	16,815	14,111	10,216	8,091	6,329	2,745	. .
Bawal (MC)	Rewari	16,776	12,144	9,010	7,760	6,529	5,392	5,739
Nuh (MC)	Nuh	16,260	11,039	7,492	5,992	4,730	2,892	. .
Beri (MC)	Jhajjar	15,934	16,162	14,508	13,490	12,336	9,952	9,723
Badshahpur (CT)	Gurgaon	15,593	..	. .	..	..	..	..
Tosham (CT)	Bhiwani	15,559	11,272	8,387	. .	5,039	. .	. .
Sadaura (CT)	Yamunanagar	14,818	13,176	11,818	10,131	8,971	7,566	9,812
Hathin (MC)	Palwal	14,421	10,916	7,863	6,553	. .	. .	4,301
Jandli (Part) (CT)	Ambala	14,397	..	. .	..	..	..	..
Loharu (MC)	Bhiwani	13,937	11,421	9,031	7,247	5,579	3,438	2,175
Ismailabad (CT)	Kurukshetra	13,726	..	. .	..	..	..	..
Radaur (CT)	Yamunanagar	13,690	11,737	10,165	8,105	6,539	3,837	. .
Farrukhnagar (MC)	Gurgaon	13,513	9,521	8,046	6,367	5,487	4,947	6,136

AREA AND POPULATION

Trend in population of towns in Haryana : 1901 to 2011 Census

Table 3.14 (Contd.)

Class and name of the City or Town	District	Population						
		2011	2001	1991	1981	1971	1951	1901
1	2	3	4	5	6	7	8	9
Uklana Mandi (CT)	Hisar	13,219	10,937	8,599	7,055	5,981	. .	. .
Kanina (MC)	Mahendragarh	12,989	10,195	8,601	7,131	5,875	3,457	. .
Pingwan (CT)	Nuh	12,612	..	. .	..	..	..	..
Satrod Kalan(CT)	Hisar	11,932	..	. .	..	..	..	..
Bilaspur (CT)	Yamunanagar	11,733	9,621	7,130	. .	. .	. .	. .
Hassan Pur (MC)	Palwal	11,569	9,090	7,130	5,109	. .	. .	. .
Nagina (CT)	Nuh	11,417	..	. .	..	..	..	..
Satrod Khas (CT)	Hisar	10,932	..	. .	..	..	..	..
Buria (CT)	Yamunanagar	10,903	9,830	7,850	6,258	4,645	3,635	5,865
Chhachhrauli (CT)	Yamunanagar	10,533	9,710	7,330	6,140	5,382	4,444	5,520
Class V				. .				
Bhakali (CT)	Rewari	9,970	..	. .	..	..	..	..
Farakhpur (CT)	Yamunanagar	9,569	8,740	6,579	. .	. .	. .	. .
Badhi Majra (CT)	Yamunanagar	9,188	..	. .	..	..	..	..
Maheshari (CT)	Rewari	9,180	..	. .	..	..	..	..
Chandi Mandir (CT)	Panchkula	9,051	..	. .	..	..	..	..
Mustafabad (CT)	Yamunanagar	9,042	8,516	7,301	. .	. .	. .	. .
Raipur Rani (CT)	Panchkula	9,028	7,031	. .	. .	. .	. .	. .
Uncha Siwana (CT)	Karnal	8,922	10,610	4,860	. .	. .	. .	. .
Sikanderpur (CT)	Panipat	8,894	..	. .	..	..	..	..
Panipat Sector 11&12 Part II (CT)	Panipat	8,876	..	. .	..	..	..	..
Nagal Chaudhry (CT)	Mahendragarh	8,538	7,368	. .	. .	. .	. .	. .
Boh (CT)	Ambala	8,482	..	. .	..	..	..	..
Saha (CT)i	Ambala	8,100	..	. .	..	..	..	..
Garhi Harsaru (CT)	Gurgaon	7,894	..	. .	..	..	..	..
Jhakal Mandi (CT)	Fatehabad	7,788	6,895	. .	4,609	3,919	2,040	. .
Ateli (MC)	Mahendragarh	7,619	5,673	4,457	2,993	1,937	1,015	. .
Sunari Kalan (CT)	Rohtak	7,506	..	. .	..	..	..	..
Aakera (CT)	Rewari	7,110	..	. .	..	..	..	..
Kabri (CT)	Panipat	7,049	..	. .	..	..	..	..
Badh Malak (CT)	Sonipat	6,938	..	. .	..	..	..	..
Ladrawan (CT)	Jhajjar	6,905	8,008	. .	. .	. .	. .	. .

AREA AND POPULATION

Trend in population of towns in Haryana : 1901 to 2011 Census

Table 3.14 (Contd.)

Class and name of the City or Town	District	Population						
		2011	2001	1991	1981	1971	1951	1901
1	2	3	4	5	6	7	8	9
Asan Khurd (CT)	Panipat	6,873	8,066	. .	. .	. .	. .	. .
Mayyer (CT)	Hisar	6,039	..	. .	..	..	..	..
Nanhera(CT)	Ambala	6,035	..	. .	..	..	..	..
Khori Kalan (CT)	Nuh	6,007	..	. .	..	..	..	..
Ghatal Mahaniawas (CT)	Rewari	6,005	..	. .	..	..	..	..
Rampura (CT)	Rewari	5,954	..	. .	..	..	..	..
Salamba (CT)	Nuh	5,727	..	. .	..	..	..	..
Tundla(CT)	Ambala	5,658	..	. .	..	..	..	..
Bhuran (CT)	Jind	5,603	..	. .	..	..	..	..
Satrod Khurd (CT)	Hisar	5,568	..	. .	..	..	..	..
Baghola (CT)	Palwal	5,413	..	. .	..	..	..	..
Bayyanpur (CT)	Sonipat	5,406	..	. .	..	..	..	..
Kachrauli (CT)	Panipat	5,400	..	. .	..	..	..	..
Manethi (CT)	Rewari	5,070	..	. .	..	..	..	..
Kanwla (CT)	Ambala	5,024	..	. .	..	..	..	..
Class—VI								
Bir Ghaghar (CT)	Panchkula	4,943	..		..	..	..	..
Ram Garh (CT)	Panchkula	4,934	..		..	..	..	..
Majra (CT)	Ambala	4,884	..		..	..	..	..
Piala (CT)	Faridabad	4,291	..		..	..	..	..
HMT Pinjore (CT)	Panchkula	3,873	disclassified		5,746	..	..	..
Fazalpur (CT)	Sonipat	3,692	..		..	..	..	..
Kakar Majra (CT)	Ambala	3,246	..		..	..	..	..
Faizabad (CT)	Jhajjar	1,309	. .		. .	. .	. .	. .

Source : Census of India 1971, 1981, 2001 and 2011.

Note : Class ranges of population.

I : 1,00,000 and above

II : 50,000 to 99,999

III : 20,000 to 49,999

IV : 10,000 to 19,999

V : 5,000 to 9,999

VI : Upto 4,999

AREA AND POPULATION

Cities having population of 1,00,000 and above in Haryana : 2011 Census

Table 3.15

City	Civic status of the City	Population			Literates			Sex Ratio
		Male	Female	Persons	Male	Female	Persons	
1	2	3	4	5	6	7	8	9
Panchkula	MCl	1,11,731	99,624	2,11,355	88,982	73,049	1,62,031	892
Ambala Sadar	MCl	53,664	49,429	1,03,093	43,996	38,287	82,283	921
Ambala	MCl	1,02,607	92,546	1,95,153	82,859	69,687	1,52,546	902
Yamunanagar	MCl	1,15,439	1,01,238	2,16,677	91,237	73,435	1,64,672	877
Jagadhri	MCl	67,685	57,209	1,24,894	52,995	41,473	94,468	845
Thanesar	MCl	83,994	71,158	1,55,152	67,017	51,309	1,18,326	847
Kaithal	MCl	76,794	68,121	1,44,915	57,819	43,125	1,00,944	887
Karnal	MCl	1,51,287	1,35,540	2,86,827	1,18,533	96,666	2,15,199	896
Panipat	MCl	1,57,148	1,37,144	2,94,292	1,19,650	93,471	2,13,121	873
Sonipat	MCl	1,48,364	1,29,785	2,78,149	1,18,281	91,831	2,10,112	875
Jind	MCl	89,253	78,339	1,67,592	70,325	51,694	1,22,019	878
Sirsa	MCl	96,175	86,359	1,82,534	73,089	58,481	1,31,570	898
Hisar	MCl	1,63,231	1,38,152	2,31,383	1,30,507	95,733	2,26,280	846
Bhiwani	MCl	1,04,026	92,031	1,96,057	81,431	62,015	1,43,446	885
Rohtak	MCl	1,98,237	1,76,055	3,74,292	1,58,137	1,26,432	2,84,569	888
Bhadurgarh	MCl	91,721	79,046	1,70,767	72,471	54,718	1,27,189	862
Rewari	MCl	75,764	67,257	1,43,021	61,372	47,937	1,09,309	888
Gurgaon	M.Corp.	4,75,032	4,01,937	8,76,969	3,76,978	2,92,730	6,69,708	846
Faridabad	M.Corp.	7,54,542	6,59,508	14,14,050	5,84,726	4,43,366	10,28,092	874
Palwal	MCl	68,316	60,414	1,28,730	52,226	39,070	91,296	884

Source : Directorate of Census Operations, Haryana.

MCl : Municipal Council.

M.Corp : Municipal Corporation

AREA AND POPULATION

District-wise rural/urban workers and non-workers in Haryana : 2011 Census

Table 3.16

District	Main workers			Marginal workers			Non-workers			Main workers as %age to total population
	Total	Rural	Urban	Total	Rural	Urban	Total	Rural	Urban	
1	2	3	4	5	6	7	8	9	10	11
Ambala	3,19,475	1,63,089	1,56,386	52,664	32,757	19,907	7,56,211	4,31,730	3,24,481	28.31
Bhiwani	4,45,675	3,63,953	81,722	1,77,331	1,62,249	15,082	10,11,439	7,86,921	2,24,518	27.27
Faridabad	4,95,316	84,456	4,10,860	83,913	22,302	61,611	12,30,504	2,64,120	9,66,384	27.37
Fatehabad	2,86,258	2,36,013	50,245	82,825	76,597	6,228	5,72,928	4,49,813	1,23,115	30.39
Gurgaon	4,87,441	1,24,933	3,62,508	57,275	33,529	23,746	9,69,716	3,13,717	6,55,999	32.19
Hisar	5,31,227	3,73,906	1,57,321	1,60,394	1,33,178	27,216	10,52,310	6,83,359	3,68,951	30.46
Jhajjar	2,46,457	1,82,688	63,769	80,077	71,145	8,932	6,31,871	4,61,233	1,70,638	25.72
Jind	3,85,851	3,06,210	79,641	1,37,571	1,23,951	13,620	8,10,730	5,98,408	2,12,322	28.92
Kaithal	2,90,663	2,27,767	62,896	83,236	73,119	10,117	7,00,405	5,37,407	1,62,998	27.06
Karnal	4,11,533	2,79,139	1,32,394	1,04,529	83,975	20,554	9,89,262	6,87,400	3,01,862	27.34
Kurukshetra	2,85,904	2,03,388	82,516	50,876	43,885	6,991	6,27,875	4,38,157	1,89,718	29.64
Mahendragarh	2,12,402	1,79,064	33,338	1,26,182	1,18,900	7,282	5,83,504	4,91,269	92,235	23.03
Nuh	2,04,178	1,79,382	24,796	85,786	79,339	6,447	7,99,299	7,06,436	92,863	18.74
Palwal	2,16,932	1,64,067	52,865	92,631	78,161	14,470	7,33,145	5,63,936	1,69,209	20.80
Panchkula	1,82,831	75,246	1,07,585	28,648	19,481	9,167	3,49,814	1,53,336	1,96,478	32.57
Panipat	3,39,016	1,67,683	1,71,333	73,302	54,248	19,054	7,93,119	4,28,421	3,64,698	28.12
Rewari	2,50,219	1,82,761	67,458	87,508	81,614	5,894	5,62,605	4,02,527	1,60,078	27.79
Rohtak	2,88,949	1,66,788	1,22,161	57,018	45,893	11,125	7,15,237	4,02,359	3,12,878	27.23
Sirsa	3,99,169	3,06,128	93,041	1,02,834	90,615	12,219	7,93,186	5,79,198	2,13,988	30.82
Sonipat	3,96,763	2,71,676	1,25,087	1,26,416	1,04,512	21,904	9,26,822	6,20,449	3,06,373	27.36
Yamunanagar	3,39,024	1,97,468	1,41,556	50,209	37,857	12,352	8,24,972	5,06,051	3,18,921	27.92
Total 2011	70,15,283	44,35,805	25,79,478	19,01,225	15,67,307	3,33,918	1,64,34,954	1,05,06,247	59,28,707	27.67

Source : Directorate of Census Operations, Haryana.

AREA AND POPULATION

Number and percentage distribution of workers (main + marginal) by broad industrial categories in Haryana : 2011 Census

Table 3.17

Categories	Number			Percentage to total		
	Male	Female	Total	Male	Female	Total
1	2	3	4	5	6	7
Cultivators	17,89,122	6,91,679	24,80,801	26.28	32.78	27.82
Agricultural Labourers	10,41,241	4,86,892	15,28,133	15.30	23.08	17.14
Workers in Household Industries	1,86,533	75,747	2,62,280	2.74	3.59	2.94
Other Workers	37,89,740	8,55,554	46,45,294	55.68	40.55	52.10
Total Workers (Main + Marginal)	68,06,636	21,09,872	89,16,508	100.00	100.00	100.00

Source : Directorate of Census Operations, Haryana.

Note : The main worker is one who has worked for 183 days or more in a year in one or more than one economic activity. A person who has worked for less than 183 days in a year is considered a marginal worker.

AREA AND POPULATION
Working population (main + marginal) classified into broad industrial categories in Haryana: 2011 Census

Table 3.18

District	Total Workers (Main + Marginal)														
	As Cultivator			As Agricultural labourer			In Household Industry			Other Workers			Total Workers (Main + Marginal)		
	Male	Female	Total	Male	Female	Total	Male	Female	Total	Male	Female	Total	Male	Female	Total
1	2	3	4	5	6	7	8	9	10	11	12	13	14	15	16
Ambala	49,414	3,457	52,871	49,592	7,701	57,293	12,943	2,810	15,753	2,08,171	38,051	2,46,222	3,20,120	52,019	3,72,139
Bhiwani	1,84,450	1,04,093	2,88,543	66,337	37,451	1,03,788	9,155	5,700	14,855	1,70,736	45,084	2,15,820	4,30,678	1,92,328	6,23,006
Faridabad	22,833	4,872	27,705	22,007	7,281	29,288	25,550	6,736	32,286	4,06,543	83,407	4,89,950	4,76,933	1,02,296	5,79,229
Fatehabad	92,058	40,192	1,32,250	63,094	34,903	97,997	4,233	2,325	6,558	1,04,113	28,165	1,32,278	2,63,498	1,05,585	3,69,083
Gurgaon	41,842	14,204	56,046	19,113	7,984	27,097	13,764	4,464	18,228	3,57,737	85,608	4,43,345	4,32,456	1,12,260	5,44,716
Hisar	1,65,785	95,335	2,61,120	89,883	54,330	1,44,213	11,787	4,310	16,097	2,20,866	49,325	2,70,191	4,88,321	2,03,300	6,91,621
Jhajjar	81,291	31,098	1,12,389	31,176	13,669	44,845	6,616	2,638	9,254	1,30,937	29,109	1,60,046	2,50,020	76,514	3,26,534
Jind	1,50,710	79,677	2,30,387	63,265	38,806	1,02,071	6,371	2,743	9,114	1,47,931	33,919	1,81,850	3,68,277	1,55,145	5,23,422
Kaithal	1,04,344	23,672	1,28,016	58,862	26,789	85,651	6,382	3,068	9,450	1,23,108	27,674	1,50,782	2,92,696	81,203	3,73,899
Karnal	96,503	15,785	1,12,288	95,557	38,166	1,33,723	11,156	4,155	15,311	2,08,430	46,310	2,54,740	4,11,646	1,04,416	5,16,062
Kurukshetra	63,466	5,442	68,908	59,888	26,002	85,890	4,607	2,119	6,726	1,40,595	34,661	1,75,256	2,68,556	68,224	3,36,780
Mahendragarh	88,508	60,638	1,49,146	21,343	16,977	38,320	5,130	2,509	7,639	1,17,954	25,525	1,43,479	2,32,935	1,05,649	3,38,584
Nuh	77,019	27,218	1,04,237	36,260	19,018	55,278	3,841	2,182	6,023	1,07,522	16,904	1,24,426	2,24,642	65,322	2,89,964
Palwal	69,851	21,655	91,506	38,891	21,794	60,685	6,308	2,258	8,566	1,26,414	22,392	1,48,806	2,41,464	68,099	3,09,563
Panchkula	19,285	7,397	26,682	9,975	2,852	12,827	7,064	2,806	9,870	1,28,541	33,559	1,62,100	1,64,865	46,614	2,11,479
Panipat	57,738	14,382	72,120	44,406	17,952	62,358	11,228	4,596	15,824	2,15,295	46,721	2,62,016	3,28,667	83,651	4,12,318
Rewari	66,206	36,492	1,02,698	15,596	12,619	28,215	5,386	4,396	9,782	1,48,138	48,894	1,97,032	2,35,326	1,02,401	3,37,727
Rohtak	72,913	22,819	95,732	26,605	9,963	36,568	5,548	2,973	8,521	1,67,580	37,566	2,05,146	2,72,646	73,321	3,45,967
Sirsa	1,23,471	40,826	1,64,297	97,815	49,227	1,47,042	7,922	4,030	11,952	1,40,254	38,458	1,78,712	3,69,462	1,32,541	5,02,003
Sonipat	1,03,111	39,233	1,42,344	66,919	34,814	1,01,733	11,702	6,482	18,184	2,09,353	51,565	2,60,918	3,91,085	1,32,094	5,23,179
Yamunanagar	58,324	3,192	61,516	64,657	8,594	73,251	9,840	2,447	12,287	2,09,522	32,657	2,42,179	3,42,343	46,890	3,89,233
Total	17,89,122	6,91,679	24,80,801	10,41,241	4,86,892	15,28,133	1,86,533	75,747	2,62,280	37,89,740	8,55,554	46,45,294	68,06,636	21,09,872	89,16,508

Source : Directorate of Census Operations, Haryana.

AREA AND POPULATION
Age-wise distribution of rural and urban population in Haryana
2011 Census

Table 3.19

Age Group	Total Population			Rural			Urban		
	Male	Female	Total	Male	Female	Total	Male	Female	Total
1	2	3	4	5	6	7	8	9	10
All Ages	1,34,94,734	1,18,56,728	2,53,51,462	87,74,006	77,35,353	1,65,09,359	47,20,728	41,.21,375	88,42,103
0—4	12,83,789	10,78,730	23,62,519	8,70,623	7,32,300	16,02,923	4,13,166	3,46,430	7,59,596
5—9	13,71,825	11,26,932	24,98,757	9,20,472	7,59,410	16,79,882	4,51,353	3,67,522	8,18,875
10—14	14,74,136	11,94,542	26,68,678	9,96,086	8,16,773	18,12,859	4,78,050	3,77,769	8,55,819
15—19	14,87,548	11,89,842	26,77,390	9,94,391	8,05,600	17,99,991	4,93,157	3,84,242	8,77,399
20—24	13,72,799	11,94,687	25,67,486	8,89,577	7,69,002	16,58,579	4,83,222	4,25,685	9,08,907
25—29	11,78,340	10,53,619	22,31,959	7,37,729	6,46,512	13,84,241	4,40,611	4,07,107	8,47,718
30—34	9,76,844	9,16,747	18,93,591	6,05,409	5,68,791	11,74,200	3,71,435	3,47,956	7,19,391
35—39	9,12,717	8,49,146	17,61,863	5,69,510	5,28,103	10,97,613	3,43,207	3,21,043	6,64,250
40—44	7,90,581	7,15,369	15,05,950	4,95,956	4,51,413	9,47,369	2,94,625	2,63,956	5,58,581
45—49	6,55,749	5,86,065	12,41,814	4,03,338	3,61,716	7,65,054	2,52,411	2,24,349	4,76,760
50—54	5,10,688	4,54,540	9,65,228	3,10,495	2,79,793	5,90,288	2,00,193	1,74,747	3,74,940
55—59	3,74,209	3,76,729	7,50,938	2,24,344	2,38,544	4,62,888	1,49,865	1,38,185	2,88,050
60—64	4,13,958	4,30,391	8,44,349	2,76,636	2,97,321	5,73,957	1,37,322	1,33,070	2,70,392
65—69	2,55,270	2,49,169	5,04,439	1,71,739	1,71,688	3,43,427	83,531	77,481	1,61,012
70—74	1,88,304	1,85,857	3,74,161	1,30,774	1,29,624	2,60,398	57,530	56,233	1,13,763
75—79	97,692	98,525	1,96,217	68,101	68,863	1,36,964	29,591	29,662	59,253
80 and above	1,33,397	1,41,192	2,74,589	97,815	1,00,330	1,98,145	35,582	40,862	76,444
Age not stated	16,888	14,646	31,534	11,011	9,570	20,581	5,877	5,076	10,953
0—6	18,43,109	15,37,612	33,80,721	12,45,090	10,40,022	22,85,112	5,98,019	4,97,590	10,95,609
7 and above	1,16,34,737	1,03,04,470	2,19,39,207	75,17,905	66,85,761	1,42,03,666	41,16,832	36,18,709	77,35,541

Source : Directorate of Census Operations, Haryana.

AREA AND POPULATION
Religion-wise population in Haryana : 2011 Census

Table 3.20

District	Hindu	Sikh	Muslim	Christian	Buddhist	Jain	Other Religion	Religion not stated	Total
1	2	3	4	5	6	7	8	9	10
Ambala	9,55,096	1,38,202	22,143	3,705	381	4,845	110	3,868	11,28,350
Bhiwani	16,11,031	2,401	15,515	873	254	1,016	26	3,329	16,34,445
Faridabad	15,88,407	34,572	1,61,680	9,743	640	4,883	249	9,559	18,09,733
Fatehabad	7,79,243	1,50,969	8,360	996	171	1,172	530	570	9,42,011
Gurgaon	14,08,801	15,097	70,842	9,725	944	7,451	254	1,318	15,14,432
Hisar	17,01,061	12,270	21,650	1,945	334	3,620	33	3,018	17,43,931
Jhajjar	9,45,693	1,042	8,247	734	105	645	22	1,917	9,58,405
Jind	12,76,669	29,103	23,016	889	172	2,594	56	1,653	13,34,152
Kaithal	9,74,520	87,558	8,232	1,769	265	351	70	1,539	10,74,304
Karnal	13,41,002	1,26,207	31,650	2,049	532	1,516	49	2,319	15,05,324
Kurukshetra	8,05,175	1,40,395	15,970	1,943	214	375	106	477	9,64,655
Mahendragarh	9,13,251	1,737	5,660	301	75	644	15	405	9,22,088
Nuh	2,21,846	592	8,62,647	1,235	516	1,453	4	970	10,89,263
Palwal	8,26,342	3,971	2,08,566	932	345	915	20	1,617	10,42,708
Panchkula	4,90,702	40,951	23,451	2,583	1,008	1,626	90	882	5,61,293
Panipat	10,83,936	25,064	86,622	2,261	289	4,647	99	2,519	12,05,437
Rewari	8,89,133	1,804	5,713	701	202	1,525	12	1,242	9,00,332
Rohtak	10,43,887	3,916	8,185	732	200	3,491	24	769	10,61,204
Sirsa	9,40,255	3,38,962	9,524	2,186	370	2,256	624	1,012	12,95,189
Sonipat	13,90,149	4,484	45,100	1,405	336	6,033	29	2,465	14,50,001
Yamunanagar	9,84,929	84,455	1,38,569	3,646	161	1,555	126	764	12,14,205
Total	**2,21,71,128**	**12,43,752**	**17,81,342**	**50,353**	**7,514**	**52,613**	**2,548**	**42,212**	**2,53,51,462**

Source : Directorate of Census Operations, Haryana.

AREA AND POPULATION
Scheduled Castes population in Haryana : 2011 Census

Table 3.21

District	Scheduled Castes									%age of SC to total population
	Total			Rural			Urban			
	Male	Female	Total	Male	Female	Total	Male	Female	Total	
1	2	3	4	5	6	7	8	9	10	11
Ambala	1,56,874	1,39,372	2,96,246	1,10,736	97,488	208,224	46,138	41,884	88,022	26.25
Bhiwani	1,81,475	1,59,687	3,41,162	1,46,464	1,28,413	274,877	35,011	31,274	66,285	20.87
Faridabad	1,19,495	1,04,304	2,23,799	37,920	33,544	71,464	81,575	70,760	1,52,335	12.37
Fatehabad	1,49,111	1,35,246	2,84,357	1,25,461	1,13,754	239,215	23,650	21,492	45,142	30.19
Gurgaon	1,04,332	93,605	1,97,937	47,249	42,864	90,113	57,083	50,741	1,07,824	13.07
Hisar	2,17,338	1,91,447	4,08,785	1,61,528	1,41,049	302,577	55,810	50,398	1,06,208	23.44
Jhajjar	90,856	79,592	1,70,448	69,894	61,019	130,913	20,962	18,573	39,535	17.78
Jind	1,50,940	1,31,411	2,82,351	1,22,596	1,06,208	228,804	28,344	25,203	53,547	21.16
Kaithal	1,31,486	1,16,027	2,47,513	1,07,815	95,063	202,878	23,671	20,964	44,635	23.04
Karnal	1,79,681	1,59,923	3,39,604	1,37,535	1,21,985	259,520	42,146	37,938	80,084	22.56
Kurukshetra	1,13,311	1,01,817	2,15,128	91,213	82,347	173,560	22,098	19,470	41,568	22.3
Mahendragarh	82,420	73,894	1,56,314	72,014	64,297	136,311	10,406	9,597	20,003	16.95
Nuh	39,743	35,508	75,251	30,312	26,926	57,238	9,431	8,582	18,013	6.91
Palwal	1,07,741	95,382	2,03,123	79,214	69,679	148,893	28,527	25,703	54,230	19.48
Panchkula	53,868	47,962	1,01,830	27,259	24,225	51,484	26,609	23,737	50,346	18.14
Panipat	1,09,695	96,518	2,06,213	69,446	60,766	130,212	40,249	35,752	76,001	17.11
Rewari	95,571	87,035	1,82,606	73,617	67,020	140,637	21,954	20,015	41,969	20.28
Rohtak	1,15,573	1,01,316	2,16,889	72,114	62,821	134,935	43,459	38,495	81,954	20.44
Sirsa	2,02,430	1,84,951	3,87,381	1,63,211	1,48,848	312,059	39,219	36,103	75,322	29.91
Sonipat	1,44,516	1,25,419	2,69,935	103,444	89,238	192,682	41,072	36,181	77,253	18.62
Yamunanagar	1,63,200	1,43,543	3,06,743	1,24,252	1,09,261	233,513	38,948	34,282	73,230	25.26
Total	27,09,656	24,03,959	51,13,615	19,73,294	17,46,815	37,20,109	7,36,362	6,57,144	13,93,506	20.17

Source : Directorate of Census Operations, Haryana.

Note : There are no Scheduled Tribes in Haryana.

AREA AND POPULATION
Scheduled Castes working population classified into broad industrial categories in Haryana : 2011 Census

Table 3.22

District	Total Workers											
	As Cultivator			As Agricultural Labourer			In Household Industry			Other Workers		
	Male	Female	Total	Male	Female	Total	Male	Female	Total	Male	Female	Total
1	2	3	4	5	6	7	8	9	10	11	12	13
Ambala	2,553	319	2,872	18,869	2,130	20,999	1,316	295	1,611	42,989	6,290	49,279
Bhiwani	8,568	2,390	10,958	21,991	6,096	28,087	847	295	1,142	30,874	5,237	36,111
Faridabad	942	223	1,165	2,634	694	3,328	1,577	413	1,990	41,360	6,669	48,029
Fatehabad	5,504	1,649	7,153	29,533	8,052	37,585	530	274	804	26,656	5,604	32,260
Gurgaon	1,075	201	1,276	4,054	985	5,039	952	333	1,285	35,365	6,048	41,413
Hisar	7,248	2,382	9,630	36,656	12,520	49,176	1,376	540	1,916	37,796	7,778	45,574
Jhajjar	1,240	420	1,660	7,330	1,622	8,952	552	111	663	20,073	3,252	23,325
Jind	3,002	1,028	4,030	24,119	7,051	31,170	697	238	935	27,857	4,938	32,795
Kaithal	2,027	367	2,394	21,755	4,558	26,313	852	373	1,225	23,899	4,143	28,042
Karnal	3,989	804	4,793	27,922	6,726	34,648	1,528	434	1,962	34,790	6,739	41,529
Kurukshetra	1,939	201	2,140	21,730	5,573	27,303	490	231	721	26,816	5,707	32,523
Mahendragarh	1,231	350	1,581	3,116	745	3,861	391	76	467	19,362	2,689	22,051
Nuh	636	159	795	1,885	309	2,194	237	70	307	8,815	1,201	10,016
Palwal	2,326	506	2,832	6,510	1,538	8,048	648	141	789	21,933	2,626	24,559
Panchkula	790	295	1,085	2,189	556	2,745	482	200	682	21,120	5,034	26,154
Panipat	1,239	319	1,558	9,397	2,351	11,748	811	456	1,267	30,836	6,568	37,404
Rewari	1,053	349	1,402	3,387	1,005	4,392	598	310	908	28,523	5,194	33,717
Rohtak	1,341	369	1,710	8,324	1,960	10,284	497	228	725	30,271	5,188	35,459
Sirsa	8,188	2,227	10,415	50,182	12,027	62,209	1,065	492	1,557	30,375	6,925	37,300
Sonipat	1,711	469	2,180	15,992	4,894	20,886	941	301	1,242	32,131	6,159	38,290
Yamunanagar	2,722	259	2,981	25,050	1,944	26,994	935	357	1,292	42,769	4,903	47,672
Total	59,324	15,286	74,610	3,42,625	83,336	4,25,961	17,322	6,168	23,490	6,14,610	1,08,892	7,23,502

AREA AND POPULATION
Scheduled Castes working population classified into broad industrial categories in Haryana : 2011 Census

Table 3.22 (Concld)

District	Total workers								
	Main workers			Marginal workers			Non-workers		
	Male	Female	Total	Male	Female	Total	Male	Female	Total
1	14	15	16	17	18	19	20	21	22
Ambala	65,727	9,034	74,761	15,802	5,406	21,208	75,345	1,24,932	2,00,277
Bhiwani	62,280	14,018	76,298	26,963	22,261	49,224	92,232	1,23,408	2,15,640
Faridabad	46,513	7,999	54,512	10,097	4,608	14,705	62,885	91,697	1,54,582
Fatehabad	62,223	15,579	77,802	14,903	18,638	33,541	71,985	1,01,029	1,73,014
Gurgaon	41,446	7,567	49,013	8,755	4,633	13,388	54,131	81,405	1,35,536
Hisar	83,076	23,220	1,06,296	27,151	25,062	52,213	1,07,111	1,43,165	2,50,276
Jhajjar	29,195	5,405	34,600	14,170	6,780	20,950	47,491	67,407	1,14,898
Jind	55,675	13,255	68,930	19,619	18,073	37,692	75,646	1,00,083	1,75,729
Kaithal	48,533	9,441	57,974	17,807	14,338	32,145	65,146	92,248	1,57,394
Karnal	68,229	14,703	82,932	22,752	15,997	38,749	88,700	1,29,223	2,17,923
Kurukshetra	50,975	11,712	62,687	8,152	9,302	17,454	54,184	80,803	1,34,987
Mahendragarh	24,100	3,860	27,960	14,687	10,037	24,724	43,633	59,997	1,03,630
Nuh	11,573	1,739	13,312	5,532	2,495	8,027	22,638	31,274	53,912
Palwal	31,417	4,811	36,228	15,303	7,421	22,724	61,021	83,150	1,44,171
Panchkula	24,581	6,085	30,666	3,772	2,312	6,084	25,515	39,565	65,080
Panipat	42,283	9,694	51,977	11,757	7,228	18,985	55,655	79,596	1,35,251
Rewari	33,561	6,858	40,419	12,784	10,293	23,077	49,226	69,884	1,19,110
Rohtak	40,433	7,745	48,178	14,303	5,351	19,654	60,837	88,220	1,49,057
Sirsa	89,810	21,671	1,11,481	17,082	23,939	41,021	95,538	1,39,341	2,34,879
Sonipat	50,775	11,823	62,598	20,511	13,480	33,991	73,230	1,00,116	1,73,346
Yamunanagar	71,476	7,463	78,939	13,507	5,252	18,759	78,217	1,30,828	2,09,045
Total	**10,33,881**	**2,13,682**	**12,47,563**	**3,15,409**	**2,32,906**	**5,48,315**	**13,60,366**	**19,57,371**	**33,17,737**

Source : Directorate of Census Operations, Haryana.

AREA AND POPULATION
Literacy in Haryana: 2011 Census

Table 3.23

District	Literate and educated persons								
	Total			Rural			Urban		
	Male	Female	Total	Male	Female	Total	Male	Female	Total
1	2	3	4	5	6	7	8	9	10
Ambala	4,61,288	3,56,737	8,18,025	2,44,282	1,82,360	4,26,642	2,17,006	1,74,377	3,91,383
Bhiwani	6,43,158	4,26,713	10,69,871	5,11,763	3,28,399	8,40,162	1,31,395	98,314	2,29,709
Faridabad	7,34,940	5,37,799	12,72,739	1,39,717	87,305	2,27,022	5,95,223	4,50,494	10,45,717
Fatehabad	3,27,471	2,30,107	5,57,578	2,58,814	1,75,717	4,34,531	68,657	54,390	1,23,047
Gurgaon	6,38,666	4,72,450	11,11,116	1,92,288	1,31,799	3,24,087	446,378	3,40,651	7,87,029
Hisar	6,70,200	4,44,111	11,14,311	4,39,026	2,75,770	7,14,796	2,31,174	1,68,341	3,99,515
Jhajjar	3,99,480	2,76,611	6,76,091	2,96,833	1,99,622	4,96,455	1,02,647	76,989	1,79,636
Jind	5,02,049	3,30,709	8,32,758	3,77,967	2,39,748	6,17,715	1,24,082	90,961	2,15,043
Kaithal	3,85,782	2,60,747	6,46,529	2,93,066	1,92,157	4,85,223	92,716	68,590	1,61,306
Karnal	5,64,516	4,13,497	9,78,013	3,80,886	2,66,997	6,47,883	1,83,630	1,46,500	3,30,130
Kurukshetra	3,70,828	2,76,065	6,46,893	2,53,287	1,84,384	4,37,671	1,17,541	91,681	2,09,222
Mahendragarh	3,80,440	2,49,815	6,30,255	3,24,741	2,08,701	5,33,442	55,699	41,114	96,813
Nuh	3,08,435	1,46,462	4,54,897	2,66,086	1,18,663	3,84,749	42,349	27,799	70,148
Palwal	3,79,696	2,20,100	5,99,796	2,87,360	1,54,625	4,41,985	92,336	65,475	1,57,811
Panchkula	2,29,862	1,75,456	4,05,318	95,926	67,501	1,63,427	1,33,936	1,07,955	2,41,891
Panipat	4,64,136	3,22,463	7,86,599	2,43,714	1,59,230	4,02,944	2,20,422	1,63,233	3,83,655
Rewari	3,75,453	2,61,494	6,36,947	2,76,558	1,87,894	4,64,452	98,895	73,600	1,72,495
Rohtak	4,36,025	3,11,557	7,47,582	2,48,850	1,63,817	4,12,667	187,175	1,47,740	3,34,915
Sirsa	4,56,968	3,25,929	7,82,897	3,31,990	2,27,645	5,59,635	1,24,978	98,284	2,23,262
Sonipat	5,89,881	4,08,435	9,98,316	4,00,112	2,65,029	6,65,141	1,89,769	1,43,406	3,33,175
Yamunanagar	4,74,793	3,57,664	8,32,457	2,76,833	2,00,980	4,77,813	1,97,960	1,56,684	3,54,644
Total	97,94,067	68,04,921	1,65,98,988	61,40,099	40,18,343	1,01,58,442	36,53,968	27,86,578	64,40,546

Source : Directorate of Census Operations, Haryana.

AREA AND POPULATION
Literacy among Scheduled Castes in Haryana : 2011 Census

Table 3.24

District	Number of literate Scheduled Castes									%age of Literate S.C. to total S.C.
	Rural			Urban			Total			
	Male	Female	Total	Male	Female	Total	Male	Female	Total	
1	2	3	4	5	6	7	8	9	10	11
Ambala	76,629	54,139	1,30,768	33,507	25,528	59,035	1,10,136	79,667	1,89,803	64.07
Bhiwani	95,893	59,890	1,55,783	23,481	16,069	39,550	1,19,374	75,959	1,95,333	57.26
Faridabad	26,003	16,073	42,076	54,239	34,812	89,051	80,242	50,885	1,31,127	58.59
Fatehabad	67,562	44,247	1,11,809	13,156	9,264	22,420	80,718	53,511	1,34,229	47.2
Gurgaon	34,825	23,918	58,743	41,029	28,808	69,837	75,854	52,726	1,28,580	64.96
Hisar	97,095	60,152	1,57,247	36,486	24,780	61,266	1,33,581	84,932	2,18,513	53.45
Jhajjar	49,550	32,311	81,861	15,117	10,883	26,000	64,667	43,194	1,07,861	63.28
Jind	73,440	45,633	1,19,073	18,138	12,261	30,399	91,578	57,894	1,49,472	52.94
Kaithal	61,414	38,712	1,00,126	14,206	9,268	23,474	75,620	47,980	1,23,600	49.94
Karnal	84,170	56,238	1,40,408	26,997	19,592	46,589	1,11,167	75,830	1,86,997	55.06
Kurukshetra	58,246	40,869	99,115	14,337	10,126	24,463	72,583	50,995	1,23,578	57.44
Mahendragarh	53,503	33,358	86,861	7,509	5,218	12,727	61,012	38,576	99,588	63.71
Nuh	19,488	11,893	31,381	6,320	4,179	10,499	25,808	16,072	41,880	55.65
Palwal	52,368	28,834	81,202	18,464	11,762	30,226	70,832	40,596	1,11,428	54.86
Panchkula	18,467	13,343	31,810	17,889	12,938	30,827	36,356	26,281	62,637	61.51
Panipat	45,233	28,994	74,227	26,654	18,039	44,693	71,887	47,033	1,18,920	57.67
Rewari	55,097	35,941	91,038	16,258	11,462	27,720	71,355	47,403	1,18,758	65.04
Rohtak	47,995	31,198	79,193	29,342	20,532	49,874	77,337	51,730	1,29,067	59.51
Sirsa	84,855	58,001	1,42,856	22,516	15,888	38,404	1,07,371	73,889	1,81,260	46.79
Sonipat	70,086	44,594	1,14,680	28,908	19,881	48,789	98,994	64,475	1,63,469	60.56
Yamunanagar	85,808	61,290	1,47,098	27,442	19,655	47,097	1,13,250	80,945	194,195	63.31
Total	12,57,727	8,19,628	20,77,355	4,91,995	3,40,945	8,32,940	17,49,722	11,60,573	29,10,295	56.91

Source : Directorate of Census Operations, Haryana.

Note : Exclusive of children in the age group of 0—6 years.

AREA AND POPULATION

Divyang population in Haryana : 2011 Census

Table 3.25

District	In Seeing	In Speech	In Hearing	In Movement	Mental Retardation	Mental Illness	Multiple Disability	Any Other	Total
1	2	3	4	5	6	7	8	9	10
Ambala	3,305	890	5,248	4,850	1,594	931	1,919	5,112	23,849
Bhiwani	4,502	1,565	6185	6,603	2,045	917	2,667	6,371	30,855
Faridabad	6,755	1,413	12,819	6,241	1,739	893	2,354	9,758	41,972
Fatehabad	3,333	964	3,417	6,196	1,470	830	2,448	5,203	23,861
Gurgaon	3,432	883	5,350	4,259	1,193	573	1,778	5,108	22,576
Hisar	5,961	1,733	8,991	7,258	2,101	1,096	3,230	9,631	40,001
Jhajjar	2,550	882	3,475	4,189	1,045	588	1,565	4,434	18,728
Jind	4,906	1,072	5,818	6,216	1,448	907	2,491	6,145	29,003
Kaithal	4,504	1,058	4,463	6,451	1,349	904	2,527	5,776	27,032
Karnal	5,825	1,366	10,090	7,326	2,190	997	2,579	9,487	39,860
Kurukshetra	2,129	755	2,342	5,011	1,291	755	1,700	3,466	17,449
Mahendragarh	4,356	911	3,260	5,865	1,330	591	2,515	3,469	22,297
Nuh	3,286	931	3,858	4,231	904	409	1,723	3,294	18,636
Palwal	2,105	723	5,796	4,316	809	381	1,372	3,642	19,144
Panchkula	1,798	494	2,553	2,378	744	415	894	2,338	11,614
Panipat	3,013	1,038	5,816	4,636	1,129	791	1,836	6,187	24,446
Rewari	2,595	753	2,691	4,637	1,084	561	1,700	2,349	16,370
Rohtak	3,931	927	4,340	5,169	1,329	790	2,276	4,771	23,533
Sirsa	4,213	1,252	5,802	7,348	1,684	947	2,675	7,260	31,181
Sonipat	4,817	1,141	8,291	6,165	1,675	765	3,178	7,293	33,325
Yamunanagar	5,386	1,036	4,922	6,681	1,917	1,150	3,823	5,727	30,642
Total	82,702	21,787	1,15,527	1,16,026	30,070	16,191	47,250	1,16,821	5,46,374

Source : Directorate of Census Operations, Haryana.

AREA AND POPULATION

Area and population of various States : 2011 Census

Table 3.26

State	Area (Sq. Km.)	Population	Percentage increase 2001-2011	Female per 1,000 Male	Persons (Per Sq. Km.)	Percentage of literacy	
						Male	Female
1	2	3	4	5	6	7	8
India	32,87,469	1,21,08,54,977	17.7	943	368	80.9	64.6
Andhra Pradesh	2,75,045	8,45,80,777	11.0	993	308	74.9	59.1
Arunachal Pradesh	83,743	13,83,727	26.0	938	17	72.6	57.7
Assam	78,438	3,12,05,576	17.1	958	398	77.8	66.3
Bihar	94,163	10,40,99,452	25.4	918	1106	71.2	51.5
Chhattisgarh	1,35,192	2,55,45,198	22.6	991	189	80.3	60.2
Goa	3,702	14,58,545	8.2	973	394	92.6	84.7
Gujarat	1,96,244	6,04,39,692	19.3	919	308	85.8	69.7
Haryana	44,212	2,53,51,462	19.9	879	573	84.1	65.9
Himachal Pradesh	55,673	68,64,602	12.9	972	123	89.5	75.9
Jammu & Kashmir	2,22,236	1,25,41,302	23.6	889	124	76.8	56.4
Jharkhand	79,716	3,29,88,134	22.4	949	414	76.8	55.4
Karnataka	1,91,791	6,10,95,297	15.6	973	319	82.5	68.1
Kerala	38,852	3,34,06,061	4.9	1084	860	96.1	92.1
Madhya Pradesh	3,08,252	7,26,26,809	20.3	931	236	78.7	59.2
Maharashtra	3,07,713	11,23,74,333	16.0	929	365	88.4	75.9
Manipur	22,327	28,55,794	24.5	985	128	86.1	72.4
Meghalaya	22,429	29,66,889	27.9	989	132	76.0	72.9
Mizoram	21,081	10,97,206	23.5	976	52	93.3	89.3
Nagaland	16,579	19,78,502	(-)0.6	931	119	82.8	76.1
Odisha	1,55,707	4,19,74,218	14.0	979	270	81.6	64.0
Punjab	50,362	2,77,43,338	13.9	895	551	80.4	70.7
Rajasthan	3,42,239	6,85,48,437	21.3	928	200	79.2	52.1
Sikkim	7,096	6,10,577	12.9	890	86	86.6	75.6
Tamil Nadu	1,30,060	7,21,47,030	15.6	996	555	86.8	73.4
Tripura	10,486	36,73,917	14.8	960	350	91.5	82.7
Uttar Pradesh	2,40,928	19,98,12,341	20.2	912	829	77.3	57.2
Uttrakhand	53,483	1,00,86,292	18.8	963	189	87.4	70.0
West Bengal	88,752	9,12,76,115	13.8	950	1028	81.7	70.5
Andaman & Nicobar Islands	8,249	3,80,581	6.9	876	46	90.3	82.4
Chandigarh	114	10,55,450	17.2	818	9,258	90.0	81.2
Dadra & Nagar Haveli	491	3,43,709	55.9	774	700	85.2	64.3
Daman & Diu	111	2,43,247	53.8	618	2,191	91.5	79.5
Delhi	1,483	1,67,87,941	21.2	868	11,320	90.9	80.8
Lakshadweep	30	64,473	6.3	947	2,149	95.6	87.9
Puducherry	490	12,47,953	28.1	1,037	2,547	91.3	80.7

Source : Directorate of Census Operations, Haryana.

AREA AND POPULATION
Working population of various States : 2011 Census

Table 3.27

Serial No.	India/State/Union Territory	Total (i) Male (ii) Female (iii)	Total Population	Main Workers	Percentage of main workers to total population	
					2001	2011
1	2	3	4	5	6	7
	India	(i)	1,21,08,54,977	36,25,65,571	30.43	29.94
		(ii)	62,32,70,258	27,32,09,976	45.13	43.83
		(iii)	58,75,84,719	8,93,55,595	14.67	15.21
	States—					
1.	Andhra Pradesh	(i)	8,45,80,777	3,30,37,378	38.11	39.06
		(ii)	4,24,42,146	2,14,60,081	50.50	50.56
		(iii)	4,21,38,631	1,15,77,297	25.44	27.47
2.	Arunachal Pradesh	(i)	13,83,727	4,78,721	37.80	34.60
		(ii)	7,13,912	3,01,109	46.11	42.18
		(iii)	6,69,815	1,77,612	28.50	26.52
3.	Assam	(i)	3,12,05,576	86,87,123	26.69	27.84
		(ii)	1,59,39,443	70,34,642	42.45	44.13
		(iii)	1,52,66,133	16,52,481	9.82	10.82
4.	Bihar	(i)	10,40,99,452	2,13,59,611	25.37	20.52
		(ii)	5,42,78,157	1,72,70,690	40.49	31.82
		(iii)	4,98,21,295	40,88,921	8.91	8.21
5.	Chhattisgarh	(i)	2,55,45,198	82,41,714	33.86	32.26
		(ii)	1,28,32,895	55,97,454	45.28	43.62
		(iii)	1,27,12,303	26,44,260	22.31	20.80
6.	Goa	(i)	14,58,545	4,76,053	31.56	32.64
		(ii)	7,39,140	3,56,967	47.58	48.29
		(iii)	7,19,405	1,19,086	14.89	16.55
7.	Gujarat	(i)	6,04,39,692	2,03,65,374	33.60	33.70
		(ii)	3,14,91,260	1,65,67,695	51.09	52.61
		(iii)	2,89,48,432	37,97,679	14.60	13.12
8.	Haryana	(i)	2,53,51,462	70,15,283	29.52	27.67
		(ii)	1,34,94,734	58,60,600	43.41	43.43
		(iii)	1,18,56,728	11,54,683	13.38	9.74
9.	Himachal Pradesh	(i)	68,64,602	20,62,501	32.31	30.05
		(ii)	34,81,873	14,38,989	43.18	41.33
		(iii)	33,82,729	6,23,512	21.09	18.43
10.	Jammu & Kashmir	(i)	1,25,41,302	26,44,149	25.72	21.08
		(ii)	66,40,662	23,05,788	41.54	34.72
		(iii)	59,00,640	3,38,361	7.98	5.73
11.	Jharkhand	(i)	3,29,88,134	68,18,595	23.92	20.67
		(ii)	1,69,30,315	52,34,442	36.98	30.92
		(iii)	1,60,57,819	15,84,153	10.05	9.87
12.	Karnataka	(i)	6,10,95,297	2,33,97,181	36.64	38.30
		(ii)	3,09,66,657	1,63,49,837	51.66	52.80
		(iii)	3,01,28,640	70,47,344	21.07	23.39
13.	Kerala	(i)	3,34,06,061	93,29,747	25.87	27.93
		(ii)	1,60,27,412	71,79,828	41.77	44.80
		(iii)	1,73,78,649	21,49,919	10.85	12.37
14.	Madhya Pradesh	(i)	7,26,26,809	2,27,02,119	31.65	31.26
		(ii)	3,76,12,306	1,63,62,065	44.70	43.50
		(iii)	3,50,14,503	63,40,054	17.46	18.11

AREA AND POPULATION
Working population of various States : 2011 Census

Table 3.27 (Concld.)

Serial No.	India/State/Union Territory	Total (i) Male (ii) Female (iii)	Total Population	Main Workers	Percentage of main workers to total population	
					2001	2011
1	2	3	4	5	6	7
15.	Maharashtra	(i)	11,23,74,333	4,37,62,890	35.87	38.94
		(ii)	5,82,43,056	2,99,89,314	48.44	51.49
		(iii)	5,41,31,277	1,37,73,576	22.23	25.44
16.	Manipur	(i)	28,55,794	9,74,163	30.43	34.11
		(ii)	14,38,586	6,15,135	39.27	42.75
		(iii)	14,17,208	3,59,028	21.39	25.33
17.	Meghalaya	(i)	29,66,889	9,21,575	32.65	31.06
		(ii)	14,91,832	5,85,520	41.30	39.25
		(iii)	14,75,057	3,36,055	23.74	22.78
18.	Mizoram	(i)	10,97,206	4,15,030	40.79	37.83
		(ii)	5,55,339	2,63,305	49.10	47.41
		(iii)	5,41,867	1,51,725	31.91	28.00
19.	Nagaland	(i)	19,78,502	7,41,179	35.37	37.46
		(ii)	10,24,649	4,42,204	40.57	43.16
		(iii)	9,53,853	2,98,975	29.61	31.34
20.	Odisha	(i)	4,19,74,218	1,07,07,543	26.05	25.51
		(ii)	2,12,12,136	87,94,413	42.90	41.46
		(iii)	2,07,62,082	19,13,130	8.73	9.21
21.	Punjab	(i)	2,77,43,338	84,50,936	32.17	30.46
		(ii)	1,46,39,465	72,64,631	49.49	49.62
		(iii)	1,31,03,873	11,86,305	12.39	9.05
22.	Rajasthan	(i)	6,85,48,437	2,10,57,968	30.86	30.72
		(ii)	3,55,50,997	1,52,43,537	43.65	42.88
		(iii)	3,29,97,440	58,14,431	16.97	17.62
23.	Sikkim	(i)	6,10,577	2,30,397	39.36	37.73
		(ii)	3,23,070	1,60,513	50.80	49.68
		(iii)	2,87,507	69,884	26.30	24.31
24.	Tamil Nadu	(i)	7,21,47,030	2,79,42,181	38.07	38.73
		(ii)	3,61,37,975	1,89,61,194	51.92	52.47
		(iii)	3,60,09,055	89,80,987	24.04	24.94
25.	Tripura	(i)	36,73,917	10,77,019	28.52	29.32
		(ii)	18,74,376	8,87,881	45.19	47.37
		(iii)	17,99,541	1,89,138	10.93	10.51
26.	Uttar Pradesh	(i)	19,98,12,341	4,46,35,492	23.67	22.34
		(ii)	10,44,80,510	3,74,20,299	39.21	35.82
		(iii)	9,53,31,831	72,15,193	6.36	7.57
27.	Uttrakhand	(i)	1,00,86,292	28,70,624	27.36	28.46
		(ii)	51,37,773	20,70,760	37.89	40.30
		(iii)	49,48,519	7,99,864	16.41	16.16
28.	West Bengal	(i)	9,12,76,115	2,56,86,630	28.72	28.14
		(ii)	4,68,09,027	2,16,78,279	47.01	46.31
		(iii)	4,44,67,088	40,08,351	9.12	9.01
Union Territories —						
1.	Andaman & Nicobar Islands	(i)	3,80,581	1,25,910	31.90	33.08
		(ii)	2,02,871	1,03,619	50.45	51.08
		(iii)	1,77,710	22,291	9.96	12.54
2.	Chandigarh	(i)	10,55,450	3,85,929	36.53	36.57
		(ii)	5,80,663	3,17,190	54.65	54.63
		(iii)	4,74,787	68,739	13.19	14.48
3.	Dadra & Nagar Haveli	(i)	3,43,709	1,30,299	43.62	37.91
		(ii)	1,93,760	1,09,125	58.48	56.32
		(iii)	1,49,949	21,174	25.33	14.12
4.	Daman & Diu	(i)	2,43,247	1,16,435	42.68	47.87
		(ii)	1,50,301	1,04,614	63.64	69.60
		(iii)	92,946	11,821	13.16	12.72
5.	Delhi	(i)	1,67,87,941	53,07,329	31.17	31.61
		(ii)	89,87,326	45,62,710	49.88	50.77
		(iii)	78,00,615	7,44,619	8.38	9.55
6.	Lakshadweep	(i)	64,473	10,804	19.31	16.76
		(ii)	33,123	9,137	33.05	27.59
		(iii)	31,350	1,667	4.82	5.32
7.	Puducherry	(i)	12,47,953	3,99,689	32.57	32.03
		(ii)	6,12,511	3,06,409	50.35	50.03
		(iii)	6,35,442	93,280	14.81	14.68

Source : Census of India 2011 and Directorate of Census Operations, Haryana.

AREA AND POPULATION

Scheduled Castes population, literacy and workers in various States

2011 Census

Table 3.28

State	Scheduled Castes population	%age of Scheduled Castes population to total population	%age of Literate Scheduled Castes to total Scheduled Castes	%age of Total Scheduled Castes workers to total Scheduled Castes population
1	2	3	4	5
India	201,378,372	16.63	56.49	40.87
Andhra Pradesh	13,878,078	16.41	55.33	50.49
Arunachal Pradesh	—	—	—	—
Assam	2,231,321	7.15	66.76	38.16
Bihar	16,567,325	15.91	38.42	36.63
Gujarat	4,074,447	6.74	69.57	39.85
Goa	25,449	1.74	74.99	40.21
Haryana	5,113,615	20.17	56.91	35.12
Himachal Pradesh	1,729,252	25.19	69.02	52.14
Jammu & Kashmir	924,991	7.38	60.55	34.64
Karnataka	10,474,992	17.15	56.86	47.58
Kerala	3,039,573	9.10	80.36	43.83
Maharashtra	13,275,898	11.81	69.94	43.92
Madhya Pradesh	11,342,320	15.62	55.90	43.55
Manipur	97,328	3.78	66.26	45.91
Meghalaya	17,355	0.58	59.20	35.90
Mizoram	1,218	0.11	83.25	53.37
Nagaland	—	—	—	—
Odisha	7,188,463	17.13	59.87	41.60
Punjab	8,860,179	31.94	56.51	35.88
Rajasthan	12,221,593	17.83	49.83	43.93
Sikkim	28,275	4.63	67.90	47.60
Tamil Nadu	14,438,445	20.01	65.18	48.99
Telangana	—	—	—	—
Tripura	654,918	17.83	78.92	38.37
Uttar Pradesh	41,357,608	20.70	50.65	34.45
West Bengal	21,463,270	23.51	61.16	40.23
Uttrakhand	1,892,516	18.76	63.10	38.74
Jharkhand	3,985,644	12.08	45.67	39.21
Chhattisgarh	3,274,269	12.82	59.81	45.24
Union Territories	32,20,030	16.00	. .	. .

Source : Census of India 2011.

Note : Total SC Workers = Main + Marginal SC Workers.

AREA AND POPULATION

Estimated population of Haryana from 1961-2010

Table 3.29 (in 00)

Year	First October	Year	First October	Year	First October	Year	First October	Year	First October**
1	2	3	4	5	6	7	8	9	10
1961 (Census)	75,905	1971 (Census)	1,00,364 @	1981 (Census)	1,29,221 @@	1991 (Census)	1,64,636*	2001 (Census)	2,11,446†
1961	77,149	1971	1,01,664	1981	1,31,065	1991	1.66.980	2001	2,14,670
1962	79,316	1972	1,04,291	1982	1,34,278	1992	1,71,110	2002	2,18,370
1963	81,545	1973	1,06,983	1983	1,37,569	1993	1,75,350	2003	2,22 730
1964	83,835	1974	1,09,744	1984	1,40,942	1994	1,79,730	2004	2,27,070
1965	86,190	1975	1,12,577	1985	1,44,397	1995	1,84,240	2005	2,31,400
1966	88,611	1976	1,15,482	1986	1,47,936	1996	1,88,890	2006	2,35,690
1967	91,102	1977	1,18,463	1987	1,51,562	1997	1,93,700	2007	2,39,970
1968	93,661	1978	1,21,521	1988	1,55,278	1998	1,98,670	2008	2,44,250
1969	96,292	1979	1,24,657	1989	1,59,084	1999	2,03,820	2009	2,48,490
1970	98,997	1980	1,27,875	1990	1,62,984	2000	2,09,140	2010	2,52,700
								2011	2,56,860
								2011 (Census)	2,53,514†

Source: Department of Economic and Statistical Affairs, Haryana.

@ : As on 1st April, 1971 (Census 1971)

@@ : As on 1st March, 1981 (Census 1981)

* : As on 1st March, 1991 (Census 1991)

** : Information has been supplied by Central Statistical Office, Government of India.

† : Actual Census data

Note : These annual estimates of population have been worked out on the basis of geometric rate of relevant inter-Census periods.

AREA AND POPULATION

Estimated population and density in Haryana (As on 1st October)

Table 3.30 (Population in 000)

District	Census 2001		2001-02		2002-03		2003-04		2004-05		2005-06		2006-07		2007-08	
	Population	Density	Population	Density	Population	Density	Population	Density	Population	Density	Population	Density	Population	Density	Population	Density
1	2	3	4	5	6	7	8	9	10	11	12	13	14	15	16	17
Ambala	1,014	644	1,032	656	1,050	667	1,071	680	1,092	694	1,113	707	1,134	720	1,155	734
Bhiwani	1,425	298	1,447	303	1,472	308	1,501	314	1,530	320	1,559	326	1,588	332	1,617	338
Faridabad	2,195	1,020	2,252	1,047	2,291	1,065	2,337	1,086	2,383	1,108	2,428	1,129	2,473	1,150	2,518	1,171
Fatehabad	806	318	819	323	833	328	850	335	867	342	884	348	900	355	916	361
Gurgaon	1,660	612	1,699	626	1,728	637	1,763	650	1,797	662	1,831	675	1,865	687	1,899	700
Hisar	1,537	386	1,563	392	1,590	399	1,622	407	1,654	415	1,686	423	1,717	431	1,748	439
Jhajjar	880	480	901	491	917	500	935	510	953	520	971	529	989	539	1,007	549
Jind	1,190	440	1,208	447	1,229	455	1,254	464	1,278	473	1,302	482	1,326	491	1,350	500
Kaithal	946	408	960	414	977	422	996	430	1,015	438	1,034	446	1,053	454	1,072	463
Karnal	1,274	506	1,294	513	1,316	522	1,342	533	1,368	543	1,394	553	1,420	563	1,446	574
Kurukshetra	826	540	841	550	856	559	873	571	890	582	907	593	924	604	941	615
Mahendragarh	813	428	825	434	839	442	856	451	873	460	890	469	906	477	922	486
Panchkula	468	522	483	538	491	547	501	558	511	569	521	580	531	591	541	602
Panipat	968	763	988	779	1,005	793	1,025	808	1,045	824	1,065	840	1,085	856	1,105	871
Rewari	765	480	777	487	790	496	806	506	822	516	838	526	853	535	868	545
Rohtak	940	539	955	547	971	556	990	567	1,009	578	1,028	589	1,047	600	1,066	611
Sirsa	1,117	261	1,130	264	1,150	269	1,173	274	1,196	280	1,219	285	1,242	290	1,264	296
Sonipat	1,279	603	1,297	611	1,319	622	1,345	634	1,371	646	1,397	658	1,423	671	1,449	683
Yamunanagar	1,042	589	996	563	1,013	573	1,033	584	1,053	596	1,073	607	1,093	618	1,113	630
Total	21,145	478	21,467	486	21,837	494	22,273	504	22,707	514	23,140	523	23,569	533	23,997	543

AREA AND POPULATION

Estimated population and density in Haryana (As on 1st October)

Table 3.30 (Concld.) (in 000)

District	2008-09		2009-10		2010-11		2011-12	
	Population	Density	Population	Density	Population	Density	Population	Density
1	18	19	20	21	22	23	24	25
Ambala	1,176	747	1,196	760	1,216	773	1,236	785
Bhiwani	1,646	344	1,675	351	1,703	356	1,731	362
Faridabad	2,563	1,192	2,607	1,212	2,651	1,232	2,695	1,253
Fatehabad	932	367	948	374	964	380	980	386
Gurgaon	1,933	712	1,967	725	2,000	737	2,033	749
Hisar	1,779	447	1,810	454	1,841	462	1,871	470
Jhajjar	1,025	559	1,043	569	1,061	579	1,078	588
Jind	1,374	509	1,398	517	1,422	526	1,446	535
Kaithal	1,091	471	1,110	479	1,129	487	1,148	495
Karnal	1,472	584	1,498	594	1,523	604	1,548	614
Kurukshetra	958	626	975	637	992	648	1,008	659
Mahendragarh	938	494	954	502	970	511	986	519
Panchkula	551	614	560	624	570	635	579	645
Panipat	1,125	887	1,144	902	1,163	917	1,182	932
Rewari	883	554	898	563	913	573	928	582
Rohtak	1,085	622	1,104	633	1,123	644	1,142	654
Sirsa	1,286	301	1,308	306	1,330	311	1,352	316
Sonipat	1,475	695	1,501	707	1,526	719	1,551	731
Yamunanagar	1,133	641	1,153	652	1,173	663	1,192	674
Total	24,425	552	24,849	562	25,270	572	25,686	581

Source : Department of Economic and Statistical Affairs, Haryana.

Note : 1. Estimated figures are final.

2. Density of population has been given per Sq. Km.

3. District-wise figures are adjusted figures according to the boundaries of the districts as on 1-1-2000. As such district-wise population is different from population given in other tables.

4. Totals may not tally due to rounding off.

AREA AND POPULATION
Estimated population of India and Haryana (As on 1st March)

Table 3.31 (in 000)

Year	India			Haryana		
	Persons	Male	Females	Persons	Male	Females
1	2	3	4	5	6	7
2011	12,10,855	6,23,270	5,87,585	25,352	13,495	11,857
2012	12,26,731	6,31,285	5,95,446	25,772	13,713	12,059
2013	12,42,607	6,39,301	6,03,306	26,193	13,931	12,262
2014	12,58,483	6,47,316	6,11,167	26,614	14,149	12,465
2015	12,74,359	6,55,331	6,19,028	27,034	14,367	12,667
2016	12,90,235	6,63,346	6,26,889	27,455	14,585	12,870
2017	13,04,457	6,70,469	6,33,988	27,861	14,793	13,068
2018	13,18,678	6,77,591	6,41,087	28,266	15,000	13,266
2019	13,32,900	6,84,714	6,48,186	28,672	15,208	13,464
2020	13,47,121	6,91,836	6,55,285	29,077	15,415	13,662
2021	13,61,343	6,98,959	6,62,384	29,483	15,623	13,860
2022	13,73,761	7,05,088	6,68,673	29,846	15,804	14,042
2023	13,86,180	7,11,217	6,74,963	30,209	15,985	14,224
2024	13,98,598	7,17,346	6,81,252	30,573	16,167	14,406
2025	14,11,016	7,23,475	6,87,541	30,936	16,348	14,588
2026	14,23,435	7,29,604	6,93,831	31,299	16,529	14,770
2027	14,33,852	7,34,662	6,99,190	31,629	16,690	14,939
2028	14,44,268	7,39,720	7,04,549	31,958	16,850	15,108
2029	14,54,685	7,44,777	7,09,908	32,287	17,010	15,278
2030	14,65,102	7,49,835	7,15,267	32,616	17,170	15,447
2031	14,75,519	7,54,893	7,20,626	32,946	17,330	15,616
2032	14,84,073	7,59,055	7,25,018	33,250	17,476	15,774
2033	14,92,627	7,63,217	7,29,410	33,555	17,622	15,933
2034	15,01,181	7,67,379	7,33,802	33,860	17,769	16,091
2035	15,09,734	7,71,540	7,38,194	34,164	17,915	16,249
2036	15,18,288	7,75,702	7,42,586	34,469	18,061	16,408

Source : National Commission on Population, Ministry of Health & Family Welfare, GOI.

AREA AND POPULATION
Population by major religious communities of various States : 2011 Census

Table 3.32

State/Union Territory	Hindu		Muslim		Christian		Sikh		Budhist		Jain		Others		Religion not stated	
	Population	% increase 2001-11	Population	% increase 2001-11	Population	% increase 2001-11	Population	% increase 2001-11	Population	% increase 2001-11	Population	% increase 2001-11	Population	% increase 2001-11	Population	% increase 2001-11
1	2	3	4	5	6	7	8	9	10	11	12	13	14	15	16	17
India	96,62,57,353	16.76	17,22,45,158	24.65	2,78,19,588	15.53	2,08,33,116	8.42	84,42,972	6.13	44,51,753	5.37	79,37,734	19.55	28,67,303	294.08
State																
Andhra Pradesh	7,48,24,149	10.30	80,82,412	15.68	11,29,784	-4.41	40,244	29.83	36,692	14.53	53,849	28.68	9,547	100.23	4,04,100	325.66
Arunachal Pradesh	4,01,876	5.77	27,045	30.81	4,18,732	103.71	3,287	76.25	1,62,815	13.83	771	256.94	3,62,553	7.46	6,648	-28.53
Assam	1,91,80,759	10.89	1,06,79,345	29.59	11,65,867	18.17	20,672	-8.20	54,993	7.77	25,949	8.31	27,118	17.91	50,873	347.47
Bihar	8,60,78,686	24.61	1,75,57,809	27.95	1,29,247	143.23	23,779	14.43	25,453	35.26	18,914	17.59	13,437	-74.60	2,52,127	566.70
Jharkhand	2,23,76,051	21.11	47,93,994	28.48	14,18,608	29.74	71,422	-14.32	8,956	50.77	14,974	-8.14	42,35,786	20.52	68,343	169.20
Goa	9,63,877	8.72	1,21,564	31.83	3,66,130	1.82	1,473	51.86	1,095	68.72	1,109	35.24	258	-26.91	3,039	-53.58
Gujarat	5,35,33,988	18.59	58,46,761	27.30	3,16,178	11.29	58,246	27.77	30,483	70.97	5,79,654	10.35	16,480	-42.57	57,902	72.44
Haryana	2,21,71,128	18.84	17,81,342	45.66	50,353	85.22	12,43,752	6.24	7,514	5.24	52,613	-7.97	2,548	103.03	42,212	1724.20
Himachal Pradesh	65,32,765	12.63	1,49,881	25.41	12,646	64.51	79,896	10.42	78,659	3.69	1,805	28.20	856	101.41	8,094	1773.61
Jammu & Kashmir	35,66,674	18.68	85,67,485	26.12	35,631	75.53	2,34,848	13.37	1,12,584	-1.06	2,490	-1.11	1,508	1,454.64	20,082	1498.89
Karnataka	5,13,17,472	15.79	78,93,065	22.12	11,42,647	13.23	28,773	87.74	95,710	-75.66	4,40,280	6.69	11,263	-90.25	1,66,087	38.12
Kerala	1,82,82,492	2.23	88,73,472	12.84	61,41,269	1.38	3,814	38.09	4,752	134.44	4,489	-0.86	7,618	237.68	88,155	251.45
Madhya Pradesh	6,60,07,121	20.00	47,74,695	24.29	2,13,282	25.18	1,51,412	0.42	2,16,052	3.22	5,67,028	3.96	5,99,594	46.50	97,625	484.83
Chhattisgarh	2,38,19,789	20.73	5,14,998	25.73	4,90,542	22.32	70,036	0.60	70,467	7.97	61,510	9.64	4,94,594	419.60	23,262	218.44
Maharashtra	8,97,03,057	15.21	1,29,71,152	26.30	10,80,073	2.06	2,23,247	3.67	65,31,200	11.86	14,00,349	7.57	1,78,965	-24.44	2,86,290	192.99
Manipur	11,81,876	18.56	2,39,836	25.61	11,79,043	59.85	1,527	-7.62	7,084	267.81	1,692	15.81	2,33,767	-0.64	10,969	937.75
Meghalaya	3,42,078	11.13	1,30,399	31.49	22,13,027	35.85	3,045	-2.09	9,864	109.74	627	-18.78	2,58,271	-3.36	9,578	36.53
Mizoram	30,136	-4.52	14,832	46.87	9,56,331	23.75	286	-12.27	93,411	32.51	376	110.06	808	-66.93	1,026	55.22
Nagaland	1,73,054	12.99	48,963	39.87	17,39,651	-2.83	1,890	64.06	6,759	398.45	2,655	26.85	3,214	-47.38	2,316	185.57
Odisha	3,93,00,341	13.17	9,11,670	19.64	11,61,708	29.39	21,991	25.72	13,852	40.44	9,420	2.91	4,78,317	32.14	76,919	280.88
Punjab	1,06,78,138	18.67	5,35,489	40.16	3,48,230	18.93	1,60,04,754	9.68	33,237	-19.89	45,040	14.68	10,886	26.67	87,564	1859.80
Rajasthan	6,06,57,103	20.95	62,15,377	29.81	96,430	32.71	8,72,930	6.66	12,185	17.90	6,22,023	-4.38	4,676	-10.98	67,713	554.36
Sikkim	3,52,662	7.01	9,867	28.26	60,522	67.58	1,868	58.84	1,67,216	9.98	314	71.58	16,300	26.10	1,828	56.51
Tamil Nadu	6,31,88,168	14.92	42,29,479	21.86	44,18,331	16.73	14,601	52.97	11,186	107.42	89,265	7.09	7,414	2.23	1,88,586	217.78
Tripura	30,63,903	11.85	3,16,042	24.21	1,59,882	56.00	1,070	-9.48	1,25,385	26.75	860	80.29	1,514	18.56	5,261	376.54
Uttar Pradesh	15,93,12,654	18.91	3,84,83,967	25.19	3,56,448	67.68	6,43,500	-5.10	2,06,285	-31.70	2,13,267	2.97	13,598	46.51	5,82,622	739.03
Uttrakhand	83,68,636	16.03	14,06,825	38.99	37,781	39.33	2,36,340	11.47	14,926	20.04	9,183	-0.71	993	28.96	11,608	246.09
West Bengal	6,43,85,546	10.81	2,46,54,825	21.81	6,58,618	27.85	63,523	-4.32	2,82,898	16.24	60,141	8.91	9,42,297	5.19	2,28,267	315.82

AREA AND POPULATION
Population by major religious communities of various States : 2011 Census

Table 3.32 (Concld.)

State/Union Territory	Hindu		Muslim		Christian		Sikh		Budhist		Jain		Others		Religion not stated	
	Population	% increase 2001-11	Population	% increase 2001-11	Population	% increase 2001-11	Population	% increase 2001-11	Population	% increase 2001-11	Population	% increase 2001-11	Population	% increase 2001-11	Population	% increase 2001-11
1	2	3	4	5	6	7	8	9	10	11	12	13	14	15	16	17
Union Territories																
Andaman & Nicobar Islands	2,64,296	7.18	32,413	10.76	80,984	4.93	1,286	-18.97	338	-19.71	31	34.78	564	136.97	669	-21.39
Chandigarh	8,52,574	20.42	51,447	44.73	8,720	14.33	1,38,329	-4.72	1,160	-12.91	1,960	-24.38	246	-4.28	1,014	704.76
Dadra & Nagar Haveli	3,22,857	56.57	12,922	98.07	5,113	-15.60	217	76.42	634	38.73	1,186	37.27	293	225.56	487	184.80
Daman & Diu	2,20,150	55.14	19,277	56.97	2,820	-16.12	172	18.62	217	72.22	287	7.09	79	-23.30	245	1261.11
Delhi	1,37,12,100	20.73	21,58,684	32.96	1,46,093	12.10	5,70,581	2.70	18,449	-22.17	1,66,231	7.16	2,197	1.06	13,606	574.90
Lakshadweep	1,788	-19.50	62,268	7.54	317	-37.72	8	33.33	10	900.00	11	&	7	—	64	540.00
Puducherry	10,89,409	28.86	75,556	27.29	78,550	16.05	297	175.00	451	517.81	1,400	47.06	168	6.33	2,122	279.61

Source : Directorate of Census Operations, Haryana.

Source : Census of India, 2011 (Series 1).

Notes : (1) NSC – No Scheduled Castes

(2) NST – No Scheduled Tribes

AREA AND POPULATION

Population of Scheduled Castes and Scheduled Tribes : Census 2011

Table 3.33

State/Union Territory	Scheduled Castes					
	Male	Female	Persons	Rural	Urban	Percentage to population of State/Union Territory
1	2	3	4	5	6	7
India(1) (2)	10,35,35,314	9,78,43,058	20,13,78,372	15,38,50,848	4,75,27,524	16.6
State						
Andhra Pradesh	69,13,047	69,65,031	138,78,078	1,08,46,333	30,31,745	16.4
Arunachal Pradesh	NSC	NSC	NSC	NSC	NSC	NSC
Assam	11,45,314	10,86,007	22,31,321	18,25,761	4,05,560	7.2
Bihar	86,06,253	79,61,072	1,65,67,325	1,53,44,215	12,23,110	15.9
Chhattisgarh	16,41,738	16,32,531	32,74,269	25,11,949	7,62,320	12.8
Goa	12,627	12,822	25,449	9,461	15,988	1.7
Gujarat	21,10,331	19,64,116	40,74,447	22,81,573	17,92,874	6.7
Haryana	27,09,656	24,03,959	51,13,615	37,20,109	13,93,506	20.2
Himachal Pradesh	8,76,300	8,52,952	17,29,252	16,06,535	1,22,717	25.2
Jammu & Kashmir	4,86,232	4,38,759	9,24,991	7,51,026	1,73,965	7.4
Jharkhand	20,43,458	19,42,186	39,85,644	31,52,863	8,32,781	12.1
Karnataka	52,64,545	52,10,447	1,04,74,992	74,95,763	29,79,229	17.1
Kerala	14,77,808	15,61,765	30,39,573	18,18,281	12,21,292	9.1
Madhya Pradesh	59,08,638	54,33,682	1,13,42,320	82,68,002	30,74,318	15.6
Maharashtra	67,67,759	65,08,139	1,32,75,898	74,94,819	57,81,079	11.8
Manipur	48,863	48,465	97,328	47,849	49,479	3.8
Meghalaya	9,157	8,198	17,355	11,573	5,782	0.6
Mizoram	807	411	1,218	298	920	0.1
Nagaland	NSC	NSC	NSC	NSC	NSC	NSC
Odisha	36,17,808	35,70,655	71,88,463	62,18,642	9,69,821	17.1
Punjab	46,39,875	42,20,304	88,60,179	64,96,986	23,63,193	31.9
Rajasthan	63,55,564	58,66,029	1,22,21,593	95,36,963	26,84,630	17.8
Sikkim	14,454	13,821	28,275	20,335	7,940	4.6
Tamil Nadu	72,04,687	72,33,758	1,44,38,445	94,75,475	49,62,970	20.0
Tripura	3,34,370	3,20,548	6,54,918	4,37,993	2,16,925	17.8
Uttar Pradesh	2,16,76,975	1,96,80,633	4,13,57,608	356,85,227	56,72,381	20.7
Uttarakhand	9,68,586	9,23,930	18,92,516	14,96,665	3,95,851	18.8
West Bengal	1,10,03,304	1,04,59,966	2,14,63,270	170,95,107	43,68,163	23.5
Union Territory						
Andaman & Nicobar Islands	NSC	NSC	NSC	NSC	NSC	NSC
Chandigarh	1,06,356	92,730	1,99,086	4,974	1,94,112	18.9
Dadra & Nagar Haveli	3,339	2,847	6,186	1,296	4,890	1.8
Daman & Diu	3,151	2,973	6,124	2,167	3,957	2.5
Delhi	14,88,800	13,23,509	28,12,309	82,183	27,30,126	16.8
Lakshadweep	NSC	NSC	NSC	NSC	NSC	NSC
Puducherry	95,512	1,00,813	1,96,325	1,10,425	85,900	15.7

AREA AND POPULATION

Population of Scheduled Castes and Scheduled Tribes : Census 2011

Table 3.33 (Concld.)

State/Union Territory	Scheduled Tribes						
	Male	Female	Persons	Rural	Urban	% to population of State/U.T.	% of SC & ST to population of State/U.T.
1	8	9	10	11	12	13	14
India(1) (2)	5,25,47,215	5,19,98,501	10,45,45,716	9,38,19,162	1,04,61,872	8.6	25.25
State							
Andhra Pradesh	29,69,362	2948,711	59,18,073	52,32,129	6,85,944	7.0	23.41
Arunachal Pradesh	4,68,390	483,431	9,51,821	7,89,846	1,61,975	68.8	68.79
Assam	19,57,005	19,27,366	38,84,371	36,65,405	2,18,966	12.4	19.60
Bihar	6,82,516	6,54,057	13,36,573	12,70,851	65,722	1.3	17.20
Jharkhand	43,15,407	43,29,635	86,45,042	78,68,150	7,76,892	26.2	38.29
Goa	72,948	76,327	1,49,275	87,639	61,636	10.2	11.98
Gujarat	45,01,389	44,15,785	89,17,174	80,21,848	8,95,326	14.8	21.50
Haryana	NST	NST	NST	NST	NST	NST	20.17
Himachal Pradesh	1,96,118	1,96,008	3,92,126	3,74,392	17,734	5.7	30.90
Jammu & Kashmir	7,76,257	7,17,042	14,93,299	14,06,833	86,466	11.9	19.28
Karnataka	21,34,754	21,14,233	42,48,987	34,29,791	8,19,196	7.0	24.10
Kerala	2,38,203	2,46,636	4,84,839	4,33,092	51,747	1.5	10.55
Madhya Pradesh	77,19,404	75,97,380	1,53,16,784	1,42,76,874	10,39,910	21.1	36.71
Chhattisgarh	38,73,191	39,49,711	78,22,902	72,31,082	5,91,820	30.6	43.44
Maharashtra	53,15,025	51,95,188	1,05,10,213	90,06,077	15,04,136	9.4	21.17
Manipur	5,88,279	5,79,143	11,67,422	10,55,808	1,11,614	45.1	38.90
Meghalaya	12,69,728	12,86,133	25,55,861	21,36,891	4,18,970	86.1	86.73
Mizoram	5,16,294	5,19,821	10,36,115	5,07,467	5,28,648	94.4	94.54
Nagaland	8,66,027	8,44,946	17,10,973	13,06,838	4,04,135	86.5	86.48
Odisha	47,27,732	48,63,024	95,90,756	89,94,967	5,95,789	22.8	39.98
Punjab	NST	NST	NST	NST	NST	NST	31.94
Rajasthan	47,42,943	44,95,591	92,38,534	86,93,123	5,45,411	13.5	31.31
Sikkim	1,05,261	1,01,099	2,06,360	1,67,146	39,214	33.8	38.43
Tamil Nadu	4,01,068	3,93,629	7,94,697	6,60,280	1,34,417	1.1	21.11
Tripura	5,88,327	5,78,486	11,66,813	11,17,566	49,247	31.8	49.59
Uttar Pradesh	5,81,083	5,53,190	11,34,273	10,31,076	1,03,197	0.6	21.27
Uttarakhand	1,48,669	1,43,234	2,91,903	2,64,819	27,084	2.9	21.66
West Bengal	26,49,974	26,46,979	52,96,953	48,55,115	4,41,838	5.8	29.32
Union Territory							
Andaman & Nicobar Islands	14,731	13,799	28,530	26,715	1,815	7.5	7.50
Chandigarh	NST	NST	NST	NST	NST	NST	18.86
Dadra & Nagar Haveli	88,844	89,720	1,78,564	1,50,944	27,620	52.0	53.75
Delhi	NST	NST	NST	NST	NST	NST	16.75
Daman & Diu	7,771	7,592	15,363	7,617	7,746	6.3	8.83
Lakshadweep	30,515	30,605	61,120	13,463	47,657	94.8	94.80
Puducherry	NST	NST	NST	NST	NST	NST	15.73

Source : Directorate of Census Operations, Haryana.

PART - II

SECTION—IV

VITAL STATISTICS

Table 4.1— Birth, Death and Infant Mortality rate in Haryana as per Sample Registration System
Tables 4.2— number of births and sex ratio in Haryana as per Civil Registration System
Table 4.3— number of deaths in Haryana as per Civil Registration System
Table 4.4— deaths in different seasons in Haryana as per Civil Registration System
Table 4.5— age-specific death rate by sex and residence (Crude Death Rate) in Haryana
Table 4.6— infant death by sex as per Civil Registration System
Table 4.7— child (Aged 0-4 years) and infant mortality indicators in Haryana and India
Table 4.8— Maternal Mortality Rate indicators in Haryana and India as per Sample Registration System

Graph 4.1

BIRTHS, DEATHS AND IMR IN HARYANA

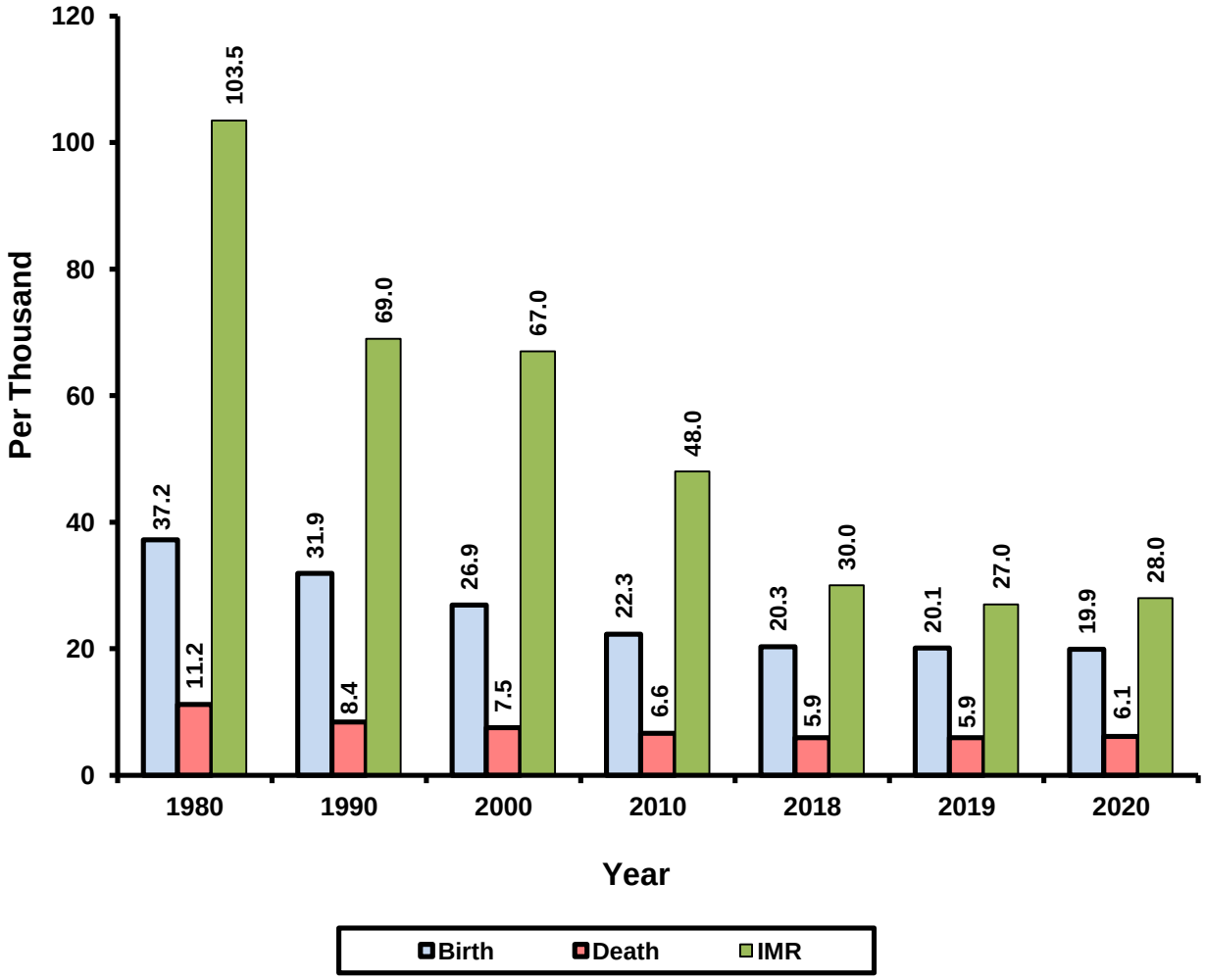

VITAL STATISTICS

Birth, Death and Infant Mortality rate in Haryana as per Sample Registration System

Table 4.1 (Per thousand)

Year	Birth rate			Death rate			Infant mortality rate		
	Rural	Urban	Combined	Rural	Urban	Combined	Rural	Urban	Combined
1	2	3	4	5	6	7	8	9	10
1971	44.2	32.4	42.1	10.4	7.3	9.9	74.0	58.0	72.0
1980	38.3	31.4	37.2	12.0	7.2	11.2	112.2	52.8	103.5
1990	33.1	27.5	31.9	8.9	6.9	8.4	73.0	53.0	69.0
2000	27.9	23.0	26.9	7.9	6.2	7.5	69.0	57.0	67.0
2010	23.3	19.8	22.3	7.0	5.6	6.6	51.0	38.0	48.0
2015	22.3	18.4	20.9	6.3	5.7	6.1	39.0	30.0	36.0
2016	22.0	18.3	20.7	6.3	5.1	5.9	35.0	27.0	33.0
2017	21.9	18.2	20.5	6.3	5.0	5.8	32.0	25.0	30.0
2018	21.7	18	20.3	6.6	4.9	5.9	33.0	25.0	30.0
2019	21.4	17.9	20.1	6.6	4.8	5.9	30.0	23.0	27.0
2020	21.2	17.7	19.9	6.5	5.5	6.1	31.0	23.0	28.0

Source: Department of Health Services, Haryana.

VITAL STATISTICS

Number of births and sex ratio in Haryana as per Civil Registration System

Table 4.2

Year/District	Number of births									Sex Ratio of Births (Female per 100 Male)		
	Total			Rural			Urban					
	Persons	Male	Female	Persons	Male	Female	Persons	Male	Female	Total	Rural	Urban
1	2	3	4	5	6	7	8	9	10	11	12	13
1966	2,88,017	1,58,149	1,29,868	2,43,460	1,33,913	1,09,547	44,557	24,236	20,321	82	82	84
1970	2,95,723	1,62,169	1,33,554	2,50,375	1,37,513	1,12,862	45,348	24,656	20,692	82	82	84
1980	3,17,271	1,77,519	1,39,752	2,43,868	1,38,073	1,05,795	73,403	39,446	33,957	79	77	86
1990	3,40,200	1,99,187	1,41,013	2,31,281	1,38,649	92,632	1,08,919	60,538	48,381	71	67	80
2000	4,26,161	2,37,824	1,88,337	2,72,624	1,51,749	1,20,875	1,53,537	86,075	67,462	79	80	78
2010	5,44,620	2,96,328	2,48,292	2,29,348	1,23,078	1,06,270	3,15,272	1,73,250	1,42,022	84	86	82
2017	5,35,198	2,82,337	2,52,861	1,80,793	95,805	84,988	3,54,405	1,86,532	1,67,873	90	89	90
2018	5,41,405	2,84,492	2,56,913	1,61,273	84,851	76,422	3,80,132	1,99,641	1,80,491	90	90	90
2019	5,29,992	2,76,631	2,53,361	1,58,973	82,918	76,055	3,71,019	1,93,713	1,77,306	92	92	92
2020	5,91,872	3,09,745	2,82,127	1,60,674	83,716	76,958	4,31,198	2,26,029	2,05,169	91	92	91
2021	5,49,788	2,88,216	2,61,572	1,43,872	74,948	68,924	4,05,916	2,13,268	1,92,648	91	92	90
Ambala	20,255	10,629	9,626	3,214	1,746	1,468	17,041	8,883	8,158	91	84	92
Bhiwani	20,230	10,586	9,644	7,369	3,766	3,603	12,861	6,820	6,041	91	96	89
Charkhi Dadri	8,575	4,477	4,098	2,668	1,347	1,321	5,907	3,130	2,777	92	98	89
Faridabad	46,102	24,234	21,868	9,551	4,942	4,609	36,551	19,292	17,259	90	93	89
Fatehabad	17,727	9,357	8,370	4,024	2,114	1,910	13,703	7,243	6,460	89	90	89
Gurugram	39,522	20,776	18,746	4,819	2,516	2,303	34,703	18,260	16,443	90	92	90
Hisar	35,856	18,647	17,209	11,973	6,207	5,766	23,883	12,440	11,443	92	93	92
Jhajjar	10,561	5,580	4,981	3,338	1,779	1,559	7,223	3,801	3,422	89	88	90
Jind	21,053	10,976	10,077	4,185	2,165	2,020	16,868	8,811	8,057	92	93	91
Kaithal	18,488	9,670	8,818	4,524	2,378	2,146	13,964	7,292	6,672	91	90	91
Karnal	28,787	15,122	13,665	5,036	2,652	2,384	23,751	12,470	11,281	90	90	90
Kurukshetra	16,211	8,446	7,765	2,737	1,431	1,306	13,474	7,015	6,459	92	91	92
Mahendragarh	13,357	7,064	6,293	1,234	636	598	12,123	6,428	5,695	89	94	89
Nuh	56,088	29,134	26,954	33,753	17,356	16,397	22,335	11,778	10,557	93	94	90
Palwal	27,191	14,302	12,889	7,815	4,076	3,739	19,376	10,226	9,150	90	92	89
Panchkula	11,603	6,008	5,595	1,070	540	530	10,533	5,468	5,065	93	98	93
Panipat	30,304	15,870	14,434	3,931	2,030	1,901	26,373	13,840	12,533	91	94	91
Rewari	18,418	9,706	8,712	3,107	1,611	1,496	15,311	8,095	7,216	90	93	89
Rohtak	25,333	13,243	12,090	1,468	790	678	23,865	12,453	11,412	91	86	92
Sirsa	22,060	11,480	10,580	6,471	3,315	3,156	15,589	8,165	7,424	92	95	91
Sonipat	37,578	20,102	17,476	16,953	9,116	7,837	20,625	10,986	9,639	87	86	88
Yamunanagar	24,489	12,807	11,682	4,632	2,435	2,197	19,857	10,372	9,485	91	90	91

Source: Department of Health Services, Haryana.

VITAL STATISTICS
Number of deaths in Haryana as per Civil Registration System

Table 4.3

Year/District	Number of deaths								
	Total			Rural			Urban		
	Persons	Male	Female	Persons	Male	Female	Persons	Male	Female
1	2	3	4	5	6	7	8	9	10
1966	79,612	43,713	35,899	69,702	38,190	31,512	9,910	5,523	4,387
1970	74,983	41,424	33,559	65,111	35,543	29,568	9,872	5,881	3,991
1980	86,274	49,908	36,366	68,155	38,660	29,495	18,119	11,248	6,871
1990	83,831	51,080	32,751	60,410	36,443	23,967	23,421	14,637	8,784
2000	1,12,285	71,707	40,578	81,640	51,297	30,343	30,645	20,410	10,235
2010	1,47,113	94,704	52,609	93,681	59,015	34,666	53,432	35,689	17,743
2017	1,74,937	1,10,455	64,482	97,321	60,054	37,267	77,616	50,401	27,215
2018	1,85,842	1,17,212	68,630	1,02,090	63,064	39,026	83,752	54,148	29,604
2019	1,88,910	1,19,360	69,550	1,02,296	62,975	39,321	86,614	56,385	30,229
2020	2,12,214	1,32,717	79,417	1,14,382	69,561	44,821	97,832	63,156	34,676
2021 (P)	2,55,302	1,56,725	98,577	1,28,528	76,597	51,931	1,26,774	80,128	46,646
Ambala	12,320	7,185	5,135	5,651	3,273	2,378	6,669	3,912	2,757
Bhiwani	10,101	5,870	4,231	6,881	3,944	2,937	3,220	1,926	1,294
Charkhi Dadri	5,514	3,326	2,188	3,538	2,079	1,459	1,978	1,247	729
Faridabad	17,507	10,908	6,599	4,066	2,500	1,566	13,441	8,408	5,033
Fatehabad	8,615	5,042	3,573	6,146	3,531	2,615	2,469	1,511	958
Gurugram	20,342	13,058	7,264	3,410	2,094	1,316	16,932	10,964	5,968
Hisar	22,047	13,809	8,238	11,844	7,163	4,681	10,203	6,646	3,557
Jhajjar	9,477	5,725	3,752	6,315	3,697	2,618	3,162	2,028	1,134
Jind	11,689	7,255	4,434	8,165	4,975	3,190	3,524	2,280	1,244
Kaithal	9,591	5,866	3,725	6,374	3,891	2,483	3,217	1,975	1,242
Karnal	14,879	9,007	5,872	6,743	3,913	2,830	8,136	5,094	3,042
Kurukshetra	8,455	5,000	3,455	4,491	2,600	1,891	3,964	2,400	1,564
Mahendragarh	7,340	4,387	2,953	5,497	3,191	2,306	1,843	1,196	647
Nuh	7,059	4,417	2,642	4,487	2,877	1,610	2,572	1,540	1,032
Palwal	7,596	4,702	2,894	4,655	2,845	1,810	2,941	1,857	1,084
Panchkula	6,603	3,983	2,620	1,530	905	625	5,073	3,078	1,995
Panipat	11,802	7,439	4,363	5,088	3,152	1,936	6,714	4,287	2,427
Rewari	8,556	5,264	3,292	5,230	3,066	2,164	3,326	2,198	1,128
Rohtak	16,727	10,860	5,867	4,869	2,975	1,894	11,858	7,885	3,973
Sirsa	11,575	6,911	4,664	7,394	4,290	3,104	4,181	2,621	1,560
Sonipat	16,267	10,025	6,242	10,741	6,469	4,272	5,526	3,556	1,970
Yamunanagar	11,240	6,686	4,554	5,413	3,167	2,246	5,827	3,519	2,308

Source: Department of Health Services, Haryana.

VITAL STATISTICS

Deaths in different seasons as per Civil Registration System in Haryana

Table 4.4

Year/District	Spring	Summer	Autumn	Winter	Total Deaths
1	2	3	4	5	6
2021 (P)	60,808	82,812	52,741	58,964	2,55,325
Ambala	2,918	3,719	2,608	3,077	12,322
Bhiwani	2,181	3,746	1,946	2,230	10,103
Charkhi Dadri	1,232	1,894	1,048	1,340	5,514
Faridabad	5,048	5,575	3,400	3,487	17,510
Fatehabad	1,941	2,966	1,628	2,080	8,615
Gurugram	5,325	6,311	4,063	4,643	20,342
Hisar	4,920	7,766	4,359	5,004	22,049
Jhajjar	2,461	3,517	1,655	1,846	9,479
Jind	2,713	3,938	2,356	2,686	11,693
Kaithal	2,246	2,844	2,062	2,439	9,591
Karnal	3,432	4,344	3,417	3,686	14,879
Kurukshetra	2,027	2,557	1,765	2,107	8,456
Mahendragarh	1,534	2,651	1,416	1,739	7,340
Nuh	1,581	2,109	1,815	1,554	7,059
Palwal	1,791	2,496	1,545	1,764	7,596
Panchkula	1,582	2,068	1,451	1,502	6,603
Panipat	2,828	3,496	2,598	2,880	11,802
Rewari	1,927	3,134	1,705	1,791	8,557
Rohtak	4,042	5,248	3,598	3,839	16,727
Sirsa	2,561	4,000	2,248	2,769	11,578
Sonipat	3,874	5,044	3,595	3,757	16,270
Yamunanagar	2,644	3,389	2,463	2,744	11,240

Source : Department Health Services, Haryana.

P : Provisional

VITAL STATISTICS

Age-specific death rate by sex and residence (Crude death rate) in Haryana during 2020

Table 4.5 (Per thousand)

Age group	Death Rate by Sex and Residence (Haryana)									Death Rate by Sex and Residence (India)								
	Total			Rural			Urban			Total			Rural			Urban		
	Total	Male	Female	Total	Male	Female	Total	Male	Female	Total	Male	Female	Total	Male	Female	Total	Male	Female
1	2	3	4	5	6	7	8	9	10	11	12	13	14	15	16	17	18	19
Below 1	32.5	32.7	32.2	35.1	34.8	35.5	27.3	28.2	26.3	32.3	32.0	32.7	36.2	35.5	37.0	21.8	22.3	21.2
1—4	1.2	0.9	1.6	1.6	1.5	1.8	0.6	0.0	1.3	1.0	0.9	1.1	1.1	0.9	1.3	0.6	0.6	0.6
0—4	8.2	7.9	8.4	9.2	9.1	9.3	6.2	5.6	6.8	8.0	7.9	8.1	9.0	8.8	9.2	5.3	5.5	5.2
5—9	0.4	0.5	0.2	0.3	0.4	0.2	0.4	0.7	0.0	0.3	0.3	0.3	0.4	0.4	0.4	0.3	0.3	0.3
10—14	0.7	0.5	0.9	0.8	0.5	1.2	0.4	0.3	0.4	0.5	0.4	0.5	0.5	0.4	0.6	0.4	0.4	0.3
15—19	0.5	0.7	0.2	0.6	1.0	0.1	0.3	0.2	0.4	0.8	0.8	0.8	0.9	0.9	0.9	0.5	0.5	0.5
20—24	1.4	2.2	0.6	1.4	2.1	0.6	1.5	2.4	0.6	1.1	1.2	1.0	1.3	1.4	1.2	0.7	0.8	0.7
25—29	1.0	1.2	0.7	1.4	1.6	1.2	0.3	0.6	0.0	1.3	1.5	1.1	1.5	1.7	1.2	1.0	1.2	0.8
30—34	2.8	3.9	1.6	2.9	4.3	1.3	2.7	3.2	2.1	1.8	2.1	1.4	2.1	2.5	1.7	1.2	1.4	0.9
35—39	2.8	3.5	1.9	2.9	3.5	2.3	2.5	3.6	1.3	2.2	2.7	1.7	2.5	3.0	2.0	1.7	2.2	1.1
40—44	3.5	5.6	1.3	3.0	4.6	1.3	4.3	7.2	1.4	3.5	4.6	2.5	3.9	5.0	2.8	2.9	3.9	1.9
45—49	4.8	7.7	1.5	5.1	8.2	1.8	4.2	7.1	1.2	4.9	6.0	3.8	5.2	6.5	3.9	4.4	5.3	3.5
50—54	7.6	10.3	4.6	8.9	12.1	5.3	5.8	7.9	3.6	7.6	9.5	5.7	8.3	10.1	6.2	6.6	8.3	4.8
55—59	14.0	19.5	8.5	14.5	22.0	7.3	13.3	16.3	10.2	13.4	15.2	11.6	14.6	16.7	12.6	11.3	12.8	9.7
60—64	24.1	28.6	19.4	23.4	29.0	17.6	25.1	28.0	22.1	18.6	21.9	15.2	19.8	23.5	16.1	16.4	19.2	13.5
65—69	31.1	36.1	26.2	33.9	40.7	27.3	26.0	27.9	24.1	29.7	33.7	25.7	30.4	35.3	25.7	28.3	30.6	25.8
70—74	54.9	69.0	42.0	55.8	72.9	39.4	53.2	61.0	46.8	47.5	53.6	41.7	51.6	59.0	44.7	39.3	43.2	35.4
75—79	72.3	74.8	69.8	79.3	89.1	69.4	57.9	44.4	70.5	67.6	75.9	59.6	72.5	82.8	62.9	56.9	61.4	52.3
80—84	92.9	118.1	68.7	79.6	92.7	66.6	118.2	168.8	72.4	101.8	108.4	95.6	108.6	115.3	102.4	88.6	95.0	82.6
85 and over	193.8	196.8	191.5	183.0	184.6	181.4	225.9	248.1	214.6	180.6	200.9	164.8	191.4	205.1	179.6	157.0	189.7	137.2
All ages	6.1	7.1	5.0	6.5	7.6	5.1	5.5	6.1	4.7	6.0	6.6	5.4	6.4	7.0	5.8	5.1	5.7	4.5

Source: Registrar General & Census Commissioner, India.

VITAL STATISTICS

Infant death by sex as per Civil Registration System

2021 (P)

Table 4.6

Year/District	Male	Female	Total
1	2	3	4
Ambala	96	48	144
Bhiwani	71	84	155
Charkhi Dadri	9	5	14
Faridabad	154	106	260
Fatehabad	42	57	99
Gurugram	250	134	384
Hisar	339	220	559
Jhajjar	23	27	50
Jind	70	78	148
Kaithal	58	46	104
Karnal	145	149	294
Kurukshetra	59	51	110
Mahendragarh	11	23	34
Nuh	348	204	552
Palwal	38	39	77
Panchkula	41	35	76
Panipat	110	81	191
Rewari	40	25	65
Rohtak	32	29	61
Sirsa	76	48	124
Sonipat	209	168	377
Yamunanagar	57	52	109
Total	2,278	1,709	3,987

Source : Department of Health Services, Haryana.

P : Provisional

VITAL STATISTICS

Child (Aged 0-4 years) and infant mortality indicators in Haryana and India during 2020

Table 4.7

	Haryana			India		
Indicators	Total	Rural	Urban	Total	Rural	Urban
1	2	3	4	5	6	7
Child mortality rate	8	9	6	8	9	5
Under-five mortality rate	33	37	25	32	36	21
Infant mortality rate	28	31	23	28	31	19
Neo-natal mortality rate	19	22	15	20	23	12
Early neo-natal mortality rate	14	17	10	15	17	9
Late neo-natal mortality rate	5	5	5	5	6	3
Post neo-natal mortality rate	9	9	8	8	8	7
Peri-natal mortality rate	21	23	17	18	21	12
Still birth rate	7	6	7	3	4	3

Source: Registrar General & Census Commissioner, India.

Maternal Mortality Rate indicators in Haryana and India as per Sample Registration System

Table 4.8

Year	Haryana	India
1	2	3
2014-16	101	130
2015-17	98	122
2016-18	91	113
2018-20	110	97

Source: Registrar General & Census Commissioner, India

SECTION—V

HEALTH AND FAMILY WELFARE

Table 5.1— information regarding number of Allopathic Medical institutions.

Table 5.2—data relating to medical staff.

Table 5.3—depicts information regarding patients treated and beds available.

Table 5.4—data on number of indoor and outdoor patients treated by diseases in Govt. institutions.

Table 5.5—information relating to Ayurvedic, Unani and Homeopathic institutions and their staff.

Table 5.6—type of attention at births per Civil Registration System.

Table 5.7—number of sterilisation operations.

Table 5.8—achievements of various family welfare methods and equivalent sterilisation.

Table 5.9—number of villages provided with safe drinking water facilities.

Table 5.10—targeted functional households tap connection along with achieved tap connections covered under safe drinking water in Haryana

Graph 5.1

MEDICAL FACILITIES IN HARYANA HOSPITALS, DISPENSARIES AND HEALTH CENTRES

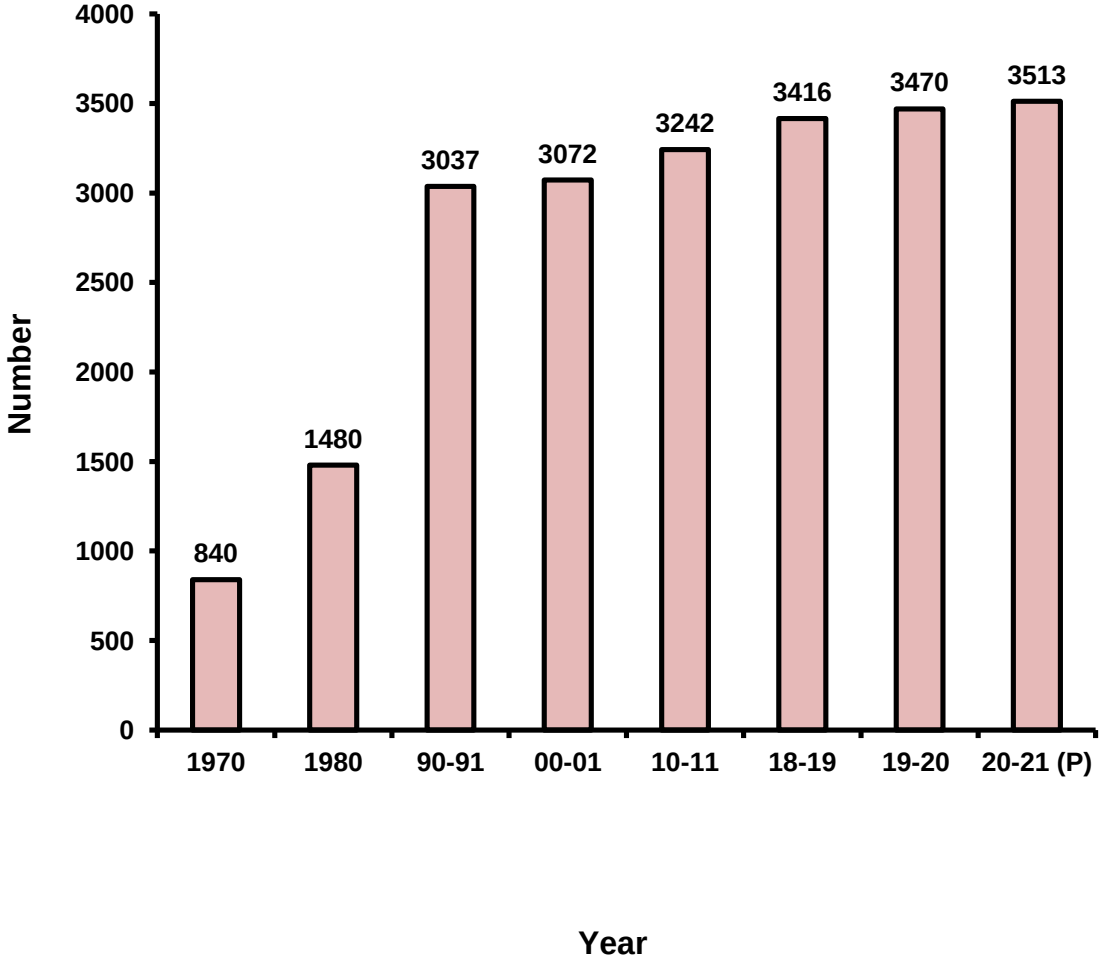

P- Provisional

HEALTH AND FAMILY WELFARE

Number of allopathic medical institutions in Haryana

Table 5.1

Year/District	Hospitals	CHCs	PHCs	Dispensaries	Sub-Centres	District T.B Centres/Clinics	Total
1	2	3	4	5	6	7	8
1970	70	#	89	147	534	#	840
1980	84	#	89	247	1,060	#	1,480
1990-91	79	41	394	230	2,293	#	3,037
2000-01	78	64	402	229	2,299	#	3,072
2010-11	69	86	429	193	2,465	#	3,242
2017-18	62	125	499	63	2,636	#	3,385
2018-19	63	127	511	64	2,636	15	3,416
2019-20	68	133	536	63	2,655	15	3,470
2020-21 (P)	71	120	526	55	2,726	15	3,513
Ambala	3	5	22	3	107	1	141
Bhiwani	7	5	27	0	148	2	189
Charkhi Dadri	1	3	15	0	79	0	98
Faridabad	2	4	12	6	55	1	80
Fatehabad	3	5	25	1	135	1	170
Gurugram	5	3	15	2	86	1	112
Hisar	6	8	37	4	202	1	258
Jhajjar	5	6	26	3	133	0	173
Jind	4	7	32	1	187	1	232
Kaithal	3	4	26	0	147	0	180
Karnal	4	8	32	4	150	1	199
Kurukshetra	3	5	21	2	118	1	150
Mahendragarh	3	6	26	0	148	1	184
Nuh	1	4	22	0	110	1	138
Palwal	2	6	23	0	95	0	126
Panchkula	2	3	9	13	47	0	74
Panipat	2	7	21	2	91	0	123
Rewari	2	5	23	1	116	0	147
Rohtak	3	6	23	4	119	1	156
Sirsa	4	6	29	1	158	1	199
Sonipat	3	7	38	3	177	1	229
Yamunanagar	3	7	22	1	118	0	229
Chandigarh	0	0	0	3	0	0	3
Delhi	0	0	0	1	0	0	1

Source: Department of Health Services, Haryana.
PHCs : Primary Health Centres.
CHCs : Community Health Centres
P : Provisional

HEALTH AND FAMILY WELFARE
Medical and Paramedical Staff in Haryana

Table 5.2 (31st December)

Year/ District	SMO and above, Medical Officers and Dental surgeons (Class I & II) (Excluding Teaching Staff)		Staff Nurses/Matron Sister Incharge		Midwives/ ANMS/ MPHW/MPHS (M&F)		Nurses Orderly		Lab. Technicians/ Lab. Technicians (malaria) Lab. Assistants		Dispensers/ Pharmacists		Radiographers		Ophthalmic Assistant		Total	
	Sanctioned	In-position	Sanctioned	In-position	Sanctioned	In-position	Sanctioned	In-position	Sanctioned	In-position	Sanctioned	In-position	Sanctioned	In-position	Sanctioned	In-position	Sanctioned	In-position
1	2	3	4	5	6	7	8	9	10	11	12	13	14	15	16	17	18	19
1966	—	464	—	269	—	438	—	44	—	64	—	309	—	—	—	—	—	1,588
1970	—	440	—	420	—	454	—	231	—	226	—	320	—	—	—	—	—	2,091
1980	—	916	—	801	—	655	—	613	—	182	—	615	—	—	—	—	—	3,782
1990	—	1,395	—	1,448	—	2,470	—	—	—	424	—	850	—	—	—	—	—	6,587
2000	—	1,610	—	1,442	—	2,274	—	—	—	527	—	853	—	—	—	—	—	6,706
2010	—	1,538	—	485	—	2,275	—	1,221	—	459	—	736	—	—	—	—	—	6,714
2018-19	4,335	3,718	3,656	2,224	5,864	4,757	—	—	1,148	572	1,024	706	299	100	189	76	16,515	12,153
2019-20	4,881	4,063	4,399	2,168	6,538	5,190	—	—	1,260	545	1,050	680	314	95	190	75	18,632	12,816
2020-21 (P)	4,979	3,588	4,403	2,143	5,985	4,514	—	—	1,271	524	1,082	716	315	90	190	78	18,225	11,653

Source: Department of Health Services, Haryana.
P : Provisional

FAMILY WELFARE
Patients treated and beds available in Haryana
2019 (P)

Table 5.3

Year/District	Patients treated			Beds		
	Indoor	Outdoor	Total	Male	Female	Total
1	2	3	4	5	6	7
Ambala	95,945	21,99,791	22,95,736	254	299	553
Bhiwani	1,42,082	12,77,547	14,19,629	341	341	682
Charkhi Dadri	3,779	1,98,510	2,02,289	81	82	163
Faridabad	96,864	14,43,529	15,40,393	176	189	365
Fatehabad	87,693	9,56,656	10,44,349	184	199	383
Gurugram	98,525	9,95,614	10,94,139	222	221	443
Hisar	1,34,775	16,77,701	18,12,476	410	381	791
Jhajjar	48,031	9,62,407	10,10,438	212	224	436
Jind	1,14,467	14,24,742	15,39,209	241	262	503
Kaithal	1,06,426	12,67,061	13,73,487	243	202	445
Karnal	94,244	11,89,858	12,84,102	285	316	601
Kurukshetra	1,22,208	9,91,752	11,13,960	138	191	329
Mahendragarh	32,123	6,86,247	7,18,370	126	127	253
Nuh	53,611	7,43,523	7,97,134	106	131	237
Palwal	87,563	9,93,817	10,81,380	138	141	279
Panchkula	1,98,048	20,40,067	22,38,115	189	227	416
Panipat	66,149	9,68,100	10,34,249	142	167	309
Rewari	59,188	8,46,680	9,05,868	214	214	428
Rohtak	22,461	6,28,935	6,51,396	171	188	359
Sirsa	43,562	10,87,357	11,30,919	261	270	531
Sonipat	94,041	6,70,031	7,64,072	241	242	483
Yamunanagar	1,27,385	13,09,903	14,37,288	209	217	426
Total	19,29,170	2,45,59,828	2,64,88,998	4,590	4,838	9,428

Source : Department of Health Services, Haryana.
P : Provisional

HEALTH AND FAMILY WELFARE

Number of indoor and outdoor patients treated by diseases in Government institutions in Haryana 2019

Table 5.4

District	Pulmonary tuberculosis		Tuberculosis of meanings and Central Nervous System		Tuberculosis of bones and joints	
	Outdoor	Indoor	Outdoor	Indoor	Outdoor	Indoor
1	2	3	4	5	6	7
Ambala	2,552	375	13	5	80	10
Bhiwani	2,875	365	0	0	49	0
Charkhi Dadri	1,568	20	71	0	2	0
Faridabad	7,299	83	116	0	397	1
Fatehabad	1,887	255	0	0	140	0
Gurugram	3,377	56	68	0	60	0
Hisar	5,498	192	0	0	358	1
Jhajjar	844	0	0	0	0	0
Jind	905	5	550	0	21	0
Kaithal	1,514	215	33	0	9	0
Karnal	3,794	175	11	1	20	0
Kurukshetra	605	324	0	0	21	0
Nuh	2,014	19	180	0	9	0
Mahendragarh	695	12	107	0	41	0
Palwal	2,038	0	59	0	70	0
Panchkula	6,999	401	18	0	15	0
Panipat	1,909	29	42	0	39	0
Rewari	1,061	55	0	0	28	0
Rohtak	793	76	0	0	0	0
Sirsa	2,251	409	2	0	89	0
Sonipat	1,644	102	8	1	24	0
Yamunanagar	1,123	33	43	4	13	0
Total	53,245	3,201	1,321	11	1,485	12

HEALTH AND FAMILY WELFARE

Number of indoor and outdoor patients treated by diseases in Government institutions in Haryana 2019

Table 5.4 (Contd.)

District	Tuberculosis of intestines, peritoneum & mesc.		Tuberculosis of genito urinary system		Others	
	Outdoor	Indoor	Outdoor	Indoor	Outdoor	Indoor
1	8	9	10	11	12	13
Ambala	49	0	3,915	1	1,197	328
Bhiwani	0	0	0	0	929	51
Charkhi Dadri	0	0	63	0	40	0
Faridabad	793	0	293	0	1,590	\14
Fatehabad	0	0	13	0	187	0
Gurugram	580	0	56	0	1,224	7
Hisar	33	0	0	0	2,670	9
Jhajjar	0	0	20	0	169	0
Jind	0	0	0	0	979	1
Kaithal	702	0	72	0	125	2
Karnal	56	2	66	0	12,246	10
Kurukshetra	6	0	257	0	227	678
Nuh	9,811	0	375	0	1,036	0
Mahendragarh	23	0	0	0	636	2
Palwal	20	0	0	0	1,069	0
Panchkula	18	0	34	0	4,397	12
Panipat	5	0	2	0	4,792	49
Rewari	0	0	2	0	287	28
Rohtak	0	0	2,983	0	360	0
Sirsa	14	2	62	0	4,378	22
Sonipat	17	0	4	0	1,689	50
Yamunanagar	2	0	1	160	324	15
Total	**12,129**	**4**	**8,218**	**161**	**40,551**	**1,278**

HEALTH AND FAMILY WELFARE

Number of indoor and outdoor patients treated by diseases in Government institutions in Haryana 2019

Table 5.4 (Contd.)

District	Leprosy		Small Pox		Diarrhoel diseases				Syphilis	
					Cholera		Gastroenteritis			
	Outdoor	Indoor	Outdoor	Indoor	Outdoor	Indoor	Outdoor	Indoor	Outdoor	Indoor
1	14	15	16	17	18	19	20	21	22	23
Ambala	1	0	0	0	2	0	4,317	560	6	0
Bhiwani	4,913	0	0	0	0	0	2,456	21	74	0
Charkhi Dadri	0	0	0	0	0	0	1,298	2	0	0
Faridabad	32	0	0	0	0	0	22,114	2,867	0	0
Fatehabad	37	0	0	0	0	0	2,771	0	13	0
Gurugram	28	0	0	0	0	0	10,730	556	0	0
Hisar	0	2	7	0	0	0	7,469	572	2,480	0
Jhajjar	0	0	0	0	350	210	2,487	642	25	0
Jind	0	0	0	0	0	0	2,884	136	0	0
Kaithal	8	0	0	0	0	0	1,905	621	19	0
Karnal	1	0	0	0	0	12	5,572	512	5	0
Kurukshetra	0	0	32	0	0	0	1,287	236	9	0
Nuh	124	0	0	0	654	0	1,974	102	5	0
Mahendragarh	0	0	0	0	61	0	8,304	224	57	0
Palwal	0	0	0	0	1,576	0	6,886	198	34	0
Panchkula	15	0	0	0	1	0	6,138	1,057	44	0
Panipat	3	0	0	0	15	0	5,103	264	96	0
Rewari	9	3	0	0	0	0	6,561	340	2	0
Rohtak	0	0	6	0	0	0	6,657	351	15	0
Sirsa	0	0	0	0	0	0	1,824	70	858	0
Sonipat	0	0	0	0	0	0	291	142	0	0
Yamunanagar	0	0	0	0	0	0	12,559	497	15	0
Total	**5,171**	**5**	**45**	**0**	**2,659**	**222**	**1,21,587**	**9,970**	**3,757**	**0**

HEALTH AND FAMILY WELFARE

Number of indoor and outdoor patients treated by diseases in Government institutions in Haryana 2019

Table 5.4 (Contd.)

District	Gonococal Infections		Malaria		Typhoid	
	Outdoor	Indoor	Outdoor	Indoor	Outdoor	Indoor
1	24	25	26	27	28	29
Ambala	89	0	76	1	2,033	219
Bhiwani	0	0	637	198	3,784	1,004
Charkhi Dadri	57	0	2,028	0	1,363	0
Faridabad	0	0	55	1	1,491	85
Fatehabad	0	0	18	2	1,156	12
Gurugram	1,021	0	56	0	4,276	289
Hisar	4,501	0	176	11	3,859	227
Jhajjar	2,236	0	27	0	1,408	11
Jind	113	0	288	0	2,571	8
Kaithal	3	0	1,121	0	3,629	88
Karnal	24	0	5	0	7,526	1,997
Kurukshetra	0	0	56	0	1,418	98
Nuh	37	0	1,070	1	2,893	397
Mahendragarh	1,120	0	23	0	2,758	276
Palwal	41	0	379	0	4,154	392
Panchkula	141	21	144	3	5,604	585
Panipat	73	0	4,801	0	2,706	13
Rewari	168	0	20	7	3,315	302
Rohtak	1	0	3,036	0	1,892	103
Sirsa	2,931	970	848	3	2,960	41
Sonipat	0	0	4	0	1,330	661
Yamunanagar	148	0	7	2	1,551	53
Total	**12,704**	**991**	**14,875**	**229**	**63,677**	**6,861**

HEALTH AND FAMILY WELFARE

Number of indoor and outdoor patients treated by diseases in Government institutions in Haryana during 2019

Table 5.4 (Concld.)

District	Other diseases						Total	
	Diphtheria		Acute poliomyelitis		Tetanus			
	Outdoor	Indoor	Outdoor	Indoor	Outdoor	Indoor	Outdoor	Indoor
1	30	31	32	33	34	35	36	37
Ambala	23	0	207	0	13	0	14,573	1,499
Bhiwani	0	0	0	0	0	0	15,717	1,639
Charkhi Dadri	6	0	0	0	0	0	6,496	22
Faridabad	0	0	0	0	0	0	34,180	3,051
Fatehabad	0	0	0	0	0	0	6,222	269
Gurugram	0	0	0	0	0	0	21,476	908
Hisar	1,387	0	2	0	0	0	28,440	1,014
Jhajjar	0	0	0	0	0	0	7,566	863
Jind	0	0	0	0	40	0	8,351	150
Kaithal	0	0	0	0	0	0	9,140	926
Karnal	22	0	0	0	0	0	29,348	2,709
Kurukshetra	0	0	0	0	0	0	3,918	1,336
Nuh	11	0	0	0	0	0	20,193	519
Mahendragarh	0	0	0	0	0	0	13,825	514
Palwal	5	0	0	0	0	0	16,331	590
Panchkula	0	0	0	0	30	0	23,598	2,079
Panipat	0	0	1	0	20	0	19,607	355
Rewari	0	0	0	0	0	0	11,453	735
Rohtak	0	0	0	0	0	0	15,743	530
Sirsa	0	0	0	0	0	0	16,217	1,517
Sonipat	0	0	0	0	0	0	5,011	956
Yamunanagar	0	0	0	0	0	0	15,786	764
Total	**1,454**	**0**	**210**	0	**103**	**0**	**3,43,191**	**22,945**

Source: Department of Health Services, Haryana.

HEALTH AND FAMILY WELFARE
Ayurvedic, Unani and Homoeopathic institutions, their staff and patient treated in Haryana

Table 5.5

Year/District	Number of institutions					Medical personnel		
	Ayurvedic	Unani	Homoe-opathic	Others	Total	Vaidyas/ Hakims/ Homoeopathic Doctors	Dispenser/ Compounder	Patients treated
1	2	3	4	5	6	7	8	9
1966-67	122	21	—	—	143	143	143	10,15,709
1970-71	183	17	—	—	200	202	200	11,91,527
1980-81	330	20	—	—	350	350	350	30,36,941
1990-91	389	19	9	—	417	417	417	26,02,570
2000-01	433	21	20	—	474	416	365	27,62,499
2010-11	462	17	20	—	499	402	459	42,49,473
2019-20	511	19	23	232	785	586	567	47,28,421
2020-21	512	19	24	232	787	592	594	39,18,310
2021-22 (P)	512	19	24	232	787	592	594	39,89,105
Ambala	18	1	—	12	31	21	21	1,82,264
Bhiwani	25	—	1	9	35	26	29	1,66,038
Charkhi Dadri	27	—	—	0	27	28	28	1,01,505
Faridabad	8	—	—	11	19	8	08	1,01,301
Fatehabad	19	—	—	6	25	19	19	99,052
Gurugram	13	—	10	11	34	23	23	2,62,229
Hisar	52	—	—	15	67	53	53	2,67,711
Jhajjar	29	1	—	11	41	31	31	2,22,672
Jind	33	—	—	11	44	37	36	1,74,072
Kaithal	22	1	—	10	33	27	25	1,51,693
Karnal	28	2	—	13	43	30	30	2,15,284
Kurukshetra	15	—	2	11	28	22	27	2,07,446
Mahendragarh	27	—	—	12	39	39	38	2,66,587
Nuh	16	4	8	12	40	28	28	1,60,370
Palwal	15	3	2	10	30	19	21	1,55,238
Panchkula	17	—	—	10	27	20	18	1,34,197
Panipat	17	—	—	10	27	19	18	1,51,651
Rewari	18	1	—	9	28	19	19	1,07,828
Rohtak	31	1	1	12	45	33	32	1,77,844
Sirsa	38	—	—	11	49	40	39	1,94,633
Sonipat	26	2	—	15	43	29	29	2,70,096
Yamunanagar	18	3	—	11	32	21	22	2,19,394

Source: Department of Ayush, Haryana.

(Others: Prathmik Swasthiya Kendras, Ayush OPD (PHC),Ayush OPD (CHC), Ayush Wingh (DH), Ayush Hospital)

HEALTH AND FAMILY WELFARE
Type of attention at birth as per Civil Registration System in Haryana

Table. 5.6

Year/District	Govt. Institution	Private Institution	Doctor/Nurse/ T.Dai	Traditional Birth Attendant	Relatives or other	Total
1	2	3	4	5	6	7
2005	63,052	1,41,345	2,18,805	40,619	8,144	4,71,968
2006	83,133	1,66,464	2,14,609	36,865	7,899	5,08,970
2007	96,948	1,78,273	1,93,404	33,712	9,636	5,11,973
2009	1,64,388	1,96,864	1,40,156	30,292	7,210	53,810
2010	2,05,086	1,97,282	1,10,788	24,709	6,755	5,44,620
2011	2,37,057	1,98,611	99,559	21,888	6,442	5,63,557
2012	2,47,483	2,02,073	88,696	19,879	6,149	5,64,280
2013	2,57,626	2,03,020	89,873	20,893	9,801	5,81,213
2014	2,70,608	2,02,509	79,675	22,702	9,245	5,84,739
2015	2,73,388	2,04,392	65,789	17,876	7,895	5,69,340
2016	2,75,409	2,09,667	58,899	21,027	5,745	57,0747
2017	2,82,402	2,01,264	33,610	14,398	3,524	5,35,198
2018	2,78,645	2,24,328	24,118	11,167	3,147	5,41,405
2019	2,75,161	2,21,555	21,020	10,214	2,042	5,29,992
2020	2,92,934	2,57,043	13,394	20,832	7,717	5,91,920
2021 (P)	2,65,139	2,50,797	10,792	17,712	5,389	5,49,829

Source : Department of Health Services, Haryana.

P : Provisional

HEALTH AND FAMILY WELFARE

Number of sterilization operations in Haryana

Table 5.7

Year/District	Vasectomies	Tubectomy	Total	IUD Insertions
1	2	3	4	5
1966-67	10,509	29	10,538	55,457
1970-71	9,458	12,249	21,707	23,469
1980-81	5,547	26,980	32,527	24,666
1990-91	2,626	86,872	89,498	1,58,279
2000-01	1,333	95,015	96,348	1,62,862
2010-11	6,193	71,965	78,158	1,82,286
2017-18	1,689	54,758	56,447	2,19,638
2018-19	1,811	54,766	56,577	1,91,791
2019-20	2,345	54,850	57,195	2,07,735
2020-21	1,187	45,310	46,497	1,87,326
2021-22 (P)	1,332	44,311	45,643	1,90,065
Ambala	27	1,707	1,734	10,534
Bhiwani	46	3,307	3,353	8,962
Charkhi Dadri	4	393	397	3,808
Faridabad	30	855	885	8,677
Fatehabad	11	2,559	2,570	3,579
Gurugram	81	2,020	2,101	14,425
Hisar	27	6,764	6,791	9,744
Jhajjar	21	891	912	6,318
Jind	31	1,739	1,770	8,804
Kaithal	85	2,351	2,436	9,618
Karnal	300	2,242	2,542	11,014
Kurukshetra	67	910	977	4,153
Mahendragarh	103	2,196	2,299	6,331
Nuh	5	707	712	2,160
Palwal	50	2,261	2,311	7,720
Panchkula	19	1,035	1,054	8,345
Panipat	39	1,359	1,398	11,225
Rewari	130	1,921	2,051	5,471
Rohtak	15	2,332	2,347	13,509
Sirsa	16	2,343	2,359	13,372
Sonipat	62	2,860	2,922	11,906
Yamunanagar	163	1,559	1,722	10,390

Source : Department of Health Services, Haryana.

P : Provisional

HEALTH AND FAMILY WELFARE

Achievements of various family welfare methods and equivalent sterilisation in Haryana

Table.5.8

District	Achievements of various family welfare methods and equivalent sterilisation					
	Sterilisation	IUD insertion	Conventional contraceptives users	Oral Pills users	Total	Equivalent sterilisation
1	2	3	4	5	6	7
Ambala	1,734	10,534	10,77,019	36,672	11,25,959	69,154
Bhiwani	3,353	8,962	4,75,988	32,806	5,21,109	36,429
Charkhi Dadri	397	3,808	2,96,861	19,729	3,20,795	20,351
Faridabad	885	8,677	5,27,705	45,542	5,82,809	38,155
Fatehabad	2,570	3,579	6,00,178	41,277	6,47,604	41,693
Gurugram	2,101	14,425	7,51,616	43,589	8,11,731	53,509
Hisar	6,791	9,744	5,71,069	42,019	6,29,623	46,434
Jhajjar	912	6,318	4,19,066	24,173	4,50,469	28,985
Jind	1,770	8,804	4,45,772	29,607	4,85,953	32,759
Kaithal	2,436	9,618	5,37,893	26,479	5,76,426	38,467
Karnal	2,542	11,014	4,93,177	34,218	5,40,951	37,414
Kurukshetra	977	4,153	4,66,166	19,883	4,91,179	30,469
Mahendragarh	2,299	6,331	6,86,753	45,187	7,40,570	47,583
Nuh	712	2,160	4,88,129	48,834	5,39,835	33,976
Palwal	2,311	7,720	4,99,098	30,433	5,39,562	35,993
Panchkula	1,054	8,345	7,08,294	23,818	7,41,511	45,832
Panipat	1,398	11,225	6,85,303	19,298	7,17,224	45,356
Rewari	2,051	5,471	4,93,645	41,354	5,42,521	35,894
Rohtak	2,347	13,509	6,43,501	27,417	6,86,774	45,646
Sirsa	2,359	13,372	4,67,344	35,403	5,18,478	36,714
Sonipat	2,922	11,906	9,98,048	48,531	10,61,407	67,730
Yamunanagar	1,722	10,390	7,73,300	37,312	8,22,724	52,292
Total 2020-21 (P)	45,643	1,90,065	1,31,05,925	7,53,581	1,40,95,214	9,20,835

Source : Department of Health Services, Haryana.

P : Provisional

Graph 5.9

NUMBER OF VILLAGES WITH DRINKING WATER BELOW 40 LPCD IN HARYANA

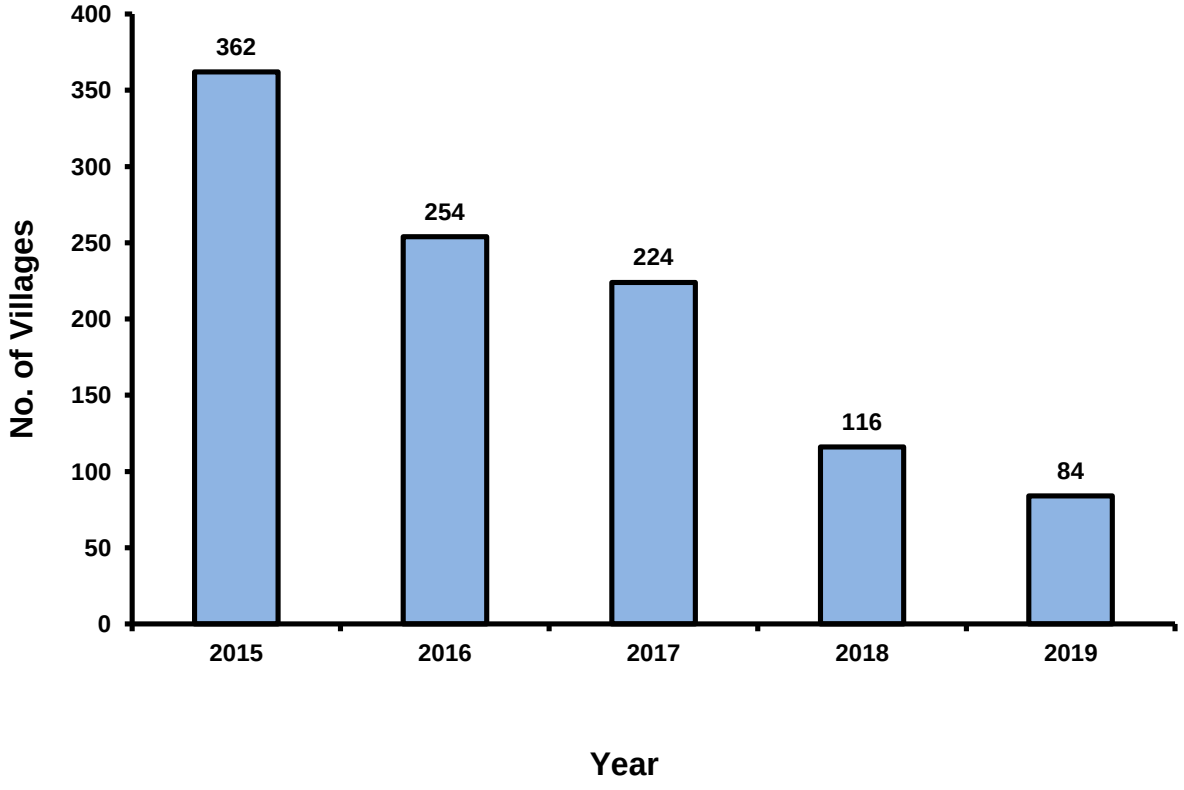

PUBLIC HEALTH

Number of villages covered under safe drinking water supply scheme in Haryana

Table 5.9

District	No. of villages provided by water supply up to 40 up to 2014-15	No of slipped back habitation with <40 LPCD During 2014-15	Total villages below 40 L P C D as on 01.04.2015	Total villages below 40 L P C D as on 01.04.2016	Total villages below 40 L P C D as on 01.04.2017	Total villages below 40 L P C D as on 01.04.2018	Total villages below 40 L P C D as on 01.04.2019
1	2	3	4	5	6	7	8
Ambala	485	15	25	23	8	2	1
Bhiwani	546	1	1	0	0	0	0
Charkhi Dadri	—	—	—	—	0	0	0
Faridabad	111	19	37	27	8	4	1
Fatehabad	300	0	0	0	2	0	0
Gurugram	281	0	0	4	0	0	0
Hisar	340	3	12	8	9	8	8
Jhajjar	264	2	2	0	0	0	0
Jind	296	0	6	24	31	26	24
Kaithal	322	0	0	0	4	0	2
Karnal	439	0	0	0	0	0	0
Kurukshetra	434	7	8	1	0	0	0
Mahendragarh	429	7	34	24	49	24	21
Nuh	340	93	159	64	47	38	16
Palwal	292	14	23	20	23	1	5
Panchkula	661	4	9	4	0	0	0
Panipat	178	4	7	1	2	1	1
Rewari	420	1	5	10	10	3	3
Rohtak	138	0	1	0	0	0	0
Sirsa	352	11	0	2	1	0	0
Sonipat	348	3	3	1	4	2	0
Yamunanagar	607	21	30	41	26	7	2
Total	7,583	205	362	254	224	116	84

Source : Public Health Engg. Department, Haryana.

Note : All the villages in Haryana have been provided with safe drinking water facilities by 31-3-1992.

L.P.C.D. : Litre per Capita Daily.

PUBLIC HEALTH

Targeted functional households tap connection along with achieved tap connections covered under safe drinking water in Haryana

Table 5.10

District	No. of Targeted Functional Households	Total Target Achieved in 1st Quarter	Total Target Achieved in 2nd Quarter	Total Target Achieved in 3rd Quarter	Total Target Achieved up to December 2020
1	2	3	4	5	6
Ambala	16,990	9,988	649	10,222	20,859
Bhiwani	42,415	1,163	28,794	4,772	34,729
Charkhi Dadri	14,005	1,801	8,189	4,254	14,244
Faridabad	10,744	1,897	7	20,791	22,695
Fatehabad	9,016	11,420	11	0	11,431
Gurugram	19,858	18,954	1,836	4,681	25,471
Hisar	60,291	20,675	36,981	11,498	69,154
Jhajjar	21,027	11,926	4,215	5,114	21,255
Jind	55,075	9,668	28,602	6,838	45,108
Kaithal	51,290	10,151	18,700	6,083	34,934
Karnal	51,639	14,983	11,985	17,981	44,949
Kurukshetra	43,891	12,013	11,799	25,846	49,658
Mahendragarh	26,543	9,920	4,014	14,274	28,208
Nuh	31,873	5,158	1,949	18,105	25,212
Palwal	19,422	6,469	2,873	7,143	16,485
Panchkula	5,185	731	1,849	2,378	4,958
Panipat	44,566	7,231	14,420	11,772	33,423
Rewari	27,701	8,291	3,562	13,842	25,695
Rohtak	12,492	3,537	9,551	1,945	15,033
Sirsa	39,718	26,021	8,612	5,841	40,474
Sonipat	68,107	8,605	35,198	5,712	49,515
Yamunanagar	28,544	10,671	5,798	8,814	25,283
Total	7,00,392	2,11273	2,39,594	2,07,906	65,8773

Source: Public Health Engg. Department, Haryana.

SECTION—VI
EDUCATION

This section presents data on education. The information contained in this chapter has been taken from the Department of Technical/ Higher/Secondary/Elementary Education Haryana and from the Department of Technical Education, Ministry of Human Resource Development, Government of India.

Table 6.1—number of recognised universities/colleges/schools in Haryana.
Table 6.2—number of recognised schools in Haryana.
Table 6.3— number of students in all management schools in Haryana.
Table 6.4— number of Scheduled Castes students in all management schools.
Table 6.5— number of teachers in recognized school/all management schools in Haryana.
Table 6.6— number of students in all management schools (class-wise) in Haryana.
Table 6.7— teacher-pupil ratio in Haryana.
Table 6.8— percentage distribution of schools (district-wise) by facilities in Haryana
Table 6.9— number of students in recognised Arts, Science and Home Science colleges for general education in Haryana
Table 6.10—intake capacity in degree courses in Engineering (stream-wise) in Haryana.
Table 6.11—state and type-wise number of universities in India.
Table 6.12—specialisation-wise number of Universities in the States of India.
Table 6.13—state and specialisation-wise number of colleges in India.
Table 6.14—state-wise number of private & Government colleges in India.
Table 6.15—state-wise enrolment in private & Government colleges in India.
Table 6.16—estimated state-wise enrolment in various social categories.
Table 6.17—state-wise number of teachers and pupil teacher ratio in higher education.
Table 6.18—number of institutions, teachers & enrolment in school education.
Table 6.19—number of educational institutions/school education in India by school category.
Table 6.20—students on roll in all management schools/educational institutions.
Table 6.21— gender and category-wise enrolment of students in different stages of School education in India.
Table 6.22—percentage enrolment of boys and girls by social category in school education.

EDUCATION

Number of recognised universities/colleges/schools in Haryana

Table 6.1

Type of Institution	1966-67	1970-71	1980-81	1990-91	2000-01	2010-11	2016-17	2017-18	2018-19	2019-20	2020-21	2021-22 (P)
1	2	3	4	5	6	7	8	9	10	11	12	13
Universities (Including State / Private/ Deemed / Central / Technical/Others Universities)	1	1	3	3	4	24	43	46	55	56	56	57
Arts and Science Colleges	40	65	98	120	150	190	274	297	342	359	357	364
Engineering Colleges	1	1	1	2	25	155	175	127	109	101	90	91
Polytechnics	—	—	—	—	—	—	—	181	185	192	189	191
MBA Colleges	—	—	—	—	—	—	—	124	99	89	83	99
MCA Colleges	—	—	—	—	—	—	—	44	34	33	32	31
B.Pharmacy Colleges	—	—	—	—	—	—	—	32	43	52	66	67
B.Arch Colleges	—	—	—	—	—	—	—	—	—	—	—	07
Teachers Training Colleges	5	12	20	18	20	472	491	491	491	475	491	491
High/Senior Secondary Schools	597	975	1,473	2,356	4,138	6,983	7,782	8,024 **	8,308	8,575	8,782	9,023
Middle Schools	735	760	881	1,399	1,887	3,483	4,986	5,228	5,673	5,704	5,833	5,883
Primary/Pre-Primary Schools	4,447	4,204	4,934	5,109	11,013	14,004	9,968	9,974	9,972	9,928	9,895	9,896

Source : Departments of Technical/Higher/Secondary/Elementary Education, Haryana.

Note : Arts and Science Colleges include self financed/aided colleges/ Govt. colleges.

— : Information not available

** : Information of all management schools is as per U-DISE

P : Provisional

EDUCATION

Number of recognized Senior Secondary/High Schools by all Management in Haryana

Table. 6.2

Year/District	Government	Non-Govt.	For Boys/Co-Edu.	For Girls	Total
1	2	3	4	5	6
1966-67	440	157	488	109	597
1980-81	1,226	247	1,228	245	1,473
1990-91	1,944	412	2,001	355	2,356
2000-01	2,620	1,518	3,631	507	4,138
2010-11	3,167	3,816	6,425	558	6,983
2018-19	3,307	5,001	7,782	526	8,308
2019-20	3,348	5,227	8,040	535	8,575
2020-21	3,366	5,416	8,242	540	8,782
2021-22 (P)	3,375	5,648	8,483	540	9,023
Ambala	155	184	326	13	339
Bhiwani	202	281	442	41	483
Charkhi Dadri	109	136	224	21	245
Faridabad	100	599	680	19	699
Fatehabad	151	166	298	19	317
Gurugram	127	332	443	16	459
Hisar	276	430	642	64	706
Jhajjar	176	255	392	39	431
Jind	212	266	437	41	478
Kaithal	155	205	332	28	360
Karnal	176	301	457	20	477
Kurukshetra	116	201	309	8	317
Mahendragarh	155	231	368	18	386
Nuh	129	97	201	25	226
Palwal	112	281	375	18	393
Panchkula	67	76	140	3	143
Panipat	125	252	353	24	377
Rewari	150	216	357	9	366
Rohtak	164	283	396	51	447
Sirsa	195	212	387	20	407
Sonipat	212	379	552	39	591
Yamunanagar	111	265	372	4	376

Source: U-DISE, Department of Secondary Education, Haryana

EDUCATION

Number of recognized Middle Schools by all management in Haryana

Table 6.2 (Contd.)

Year/District	Government	Non-Govt.	For Boys/Co-Edu.	For Girls	Total
1	7	8	9	10	11
1966-67	704	31	629	106	735
1990-91	1,249	150	1,231	168	1,399
2000-01	1,211	676	1,706	181	1,887
2010-11	2,331	1,152	3,196	287	3,483
2018-19	2,438	3,235	5,387	286	5,673
2019-20	2,401	3,303	5,424	280	5,704
2020-21	2,384	3,449	5,551	282	5,833
2021-22 (P)	2,435	3,448	5,578	305	5,883
Ambala	138	101	231	8	239
Bhiwani	108	124	219	13	232
Charkhi Dadri	51	23	72	2	74
Faridabad	40	691	727	4	731
Fatehabad	91	86	161	16	177
Gurugram	83	248	321	10	331
Hisar	104	230	303	31	334
Jhajjar	58	96	145	9	154
Jind	106	96	177	25	202
Kaithal	77	129	196	10	206
Karnal	118	181	296	3	299
Kurukshetra	184	94	266	12	278
Mahendragarh	122	71	180	13	193
Nuh	307	119	343	83	426
Palwal	146	264	391	19	410
Panchkula	84	54	136	2	138
Panipat	56	284	333	7	340
Rewari	95	61	149	7	156
Rohtak	37	89	117	9	126
Sirsa	121	119	225	15	240
Sonipat	82	192	269	5	274
Yamunanagar	227	96	321	2	323

EDUCATION

Number of recognized Primary (Including pre-primary/Balwari) Schools by all management in Haryana

Table 6.2 (Concld.)

Year/District	Government	Non- Government	For Boys/Co-Edu.	For Girls	Total
1	12	13	14	15	16
1966-67	4,344	105	4,192	257	4,449
1980-81	4,896	65	4,738	223	4,961
1990-91	4,969	167	4,398	738	5,136
2000-01	8,650	2,390	9,381	1,659	11,040
2010-11	9,360	4,644	12,627	1,377	14,004
2018-19	8,747	1,225	8,954	1,018	9,972
2019-20	8,688	1,240	8,923	1,001	9,928
2020-21	8,645	1,250	8,907	988	9,895
2021-22 (P)	8,655	1,241	8,905	991	9,896
Ambala	477	64	526	15	541
Bhiwani	446	63	437	72	509
Charkhi Dadri	209	10	191	28	219
Faridabad	239	88	305	22	327
Fatehabad	384	64	406	42	448
Gurugram	365	57	373	49	422
Hisar	506	98	497	107	604
Jhajjar	292	54	301	45	346
Jind	424	43	358	109	467
Kaithal	371	55	373	53	426
Karnal	486	92	567	11	578
Kurukshetra	488	58	530	16	546
Mahendragarh	452	35	422	65	487
Nuh	498	14	481	31	512
Palwal	359	48	370	37	407
Panchkula	274	39	311	2	313
Panipat	242	69	277	34	311
Rewari	397	61	438	20	458
Rohtak	210	46	192	64	256
Sirsa	522	52	471	103	574
Sonipat	423	90	454	59	513
Yamunanagar	591	41	625	7	632

Source: U-DISE, Department of Secondary/Elementary Education, Haryana

P : Provisional

EDUCATION

Number of students in all management schools in Haryana

Table 6.3

Year/District	Senior Secondary/ High/Navodya Schools			Middle Schools			Primary/Pre-Primary Schools			Grand Total		
	Total	Boys	Girls	Total	Boys	Girls	Total	Boys	Girls	Total	Boys	Girls
1	2	3	4	5	6	7	8	9	10	11	12	13
1966-67	3,76,080	2,86,475	89,605	2,50,673	1,83,043	67,630	5,34,764	3,93,761	1,41,003	11,61,517	8,63,279	2,98,238
1980-81	10,10,236	7,18,831	2,91,405	2,96,027	2,05,067	90,960	5,98,032	3,88,175	2,09,857	19,04,295	13,12,073	5,92,222
1990-91	15,52,643	9,94,286	5,58,357	5,47,105	3,07,877	2,39,228	7,84,637	4,18,887	3,65,750	28,84,385	17,21,050	11,63,335
2000-01	15,76,571	9,20,408	6,56,163	1,94,823	1,05,820	89,003	20,19,795	10,64,811	9,54,984	37,91,189	20,91,039	17,00,150
2010-11	14,26,723	7,69,006	6,57,717	12,49,777	3,94,562	3,50,463	22,84,255	12,06,621	10,77,634	49,60,755	23,70,189	20,85,814
2018-19	14,12,157	7,84,423	6,27,734	14,56,517	8,00,210	6,56,307	25,46,529	13,98,262	11,48,267	54,15,203	29,82,895	24,32,308
2019-20	14,34,327	7,87,924	6,46,403	13,60,586	7,53,991	6,06,595	22,87,098	12,73,144	10,13,954	53,98,811	28,15,059	22,66,952
2020-21	13,91,673	7,54,959	6,36,714	13,26,919	7,35,810	5,91,109	21,73,856	12,03,244	9,70,612	48,92,448	26,94,013	21,98,435
2021-22 (P)	15,24,501	8,32,910	6,91,591	13,80,858	7,66,334	6,14,524	22,57,579	12,46,767	10,10,812	51,62,938	28,46,011	23,16,927
Ambala	58,458	31,292	27,166	50,216	27,624	22,592	81,713	45,022	36,691	1,90,387	1,03,938	86,449
Bhiwani	77,599	41,464	36,135	59,264	32,397	26,867	91,332	50,293	41,039	2,28,195	1,24,154	1,04,041
Ch. Dadri	31,381	17,180	14,201	22,915	12,573	10,342	34,030	19,200	14,830	88,326	48,953	39,373
Faridabad	115,342	63,96	52,146	1,24,914	69,844	55,070	1,98,170	1,09,703	88,467	4,38,426	2,42,743	1,95,683
Fatehabad	57,600	30,723	26,877	51,187	27,801	23,386	83,408	45,196	38,212	1,92,195	1,03,720	88,475
Gurugram	97,828	53,894	43,934	99,413	55,333	44,080	1,55,770	85,734	70,036	3,53,011	1,94,961	1,58,050
Hisar	1,05,200	55,680	49,520	86,688	47,226	39,462	1,34,779	73,569	61,210	3,26,667	1,76,475	1,50,192
Jhajjar	57,479	32,109	25,370	47,878	27,250	20,628	72,582	41,085	31,497	1,77,939	1,00,444	77,495
Jind	82,748	43,872	38,876	64,041	35,036	29,005	1,03,089	56,760	46,329	2,49,878	1,35,668	1,14,210
Kaithal	70,465	37,743	32,722	57,015	31,139	25,876	94,436	52,068	42,368	2,21,916	1,20,950	1,00,966
Karnal	90,043	48,868	41,175	80,453	44,477	35,976	1,33,145	73,802	59,343	3,03,641	1,67,147	1,36,494
Kurukshetra	60,033	33,290	26,743	49,425	27,742	21,683	78,576	44,049	34,527	1,88,034	1,05,081	82,953
Mahendragarh	54,098	30,621	23,477	42,966	24,695	18,271	60,306	34,476	25,830	1,57,370	89,792	67,578
Nuh	56,151	35,120	21,031	75,629	43,343	32,286	1,65,581	89,712	75,869	2,97,361	1,68,175	1,29,186
Palwal	65,180	36,707	28,473	69,238	38,434	30,804	1,24,749	68,257	56,492	2,59,167	1,43,398	1,15,769
Panchkula	29,821	15,754	14,067	33,042	18,078	14,964	55,936	30,476	25,460	1,18,799	64,308	54,491
Panipat	73,180	39,702	33,478	71,123	39,570	31,553	1,18,017	65,462	52,555	2,62,320	1,44,734	1,17,586
Rewari	58,133	32,389	25,744	48,229	27,515	20,714	71,623	40,838	30,785	1,77,985	1,00,742	77,243
Rohtak	60,633	32,382	28,251	50,690	28,095	22,595	76,335	42,542	33,793	1,87,658	1,03,019	84,639
Sirsa	75,029	39,939	35,090	63,561	33,887	29,674	1,05,896	57,142	48,754	2,44,486	1,30,968	1,13,518
Sonipat	83,248	46,063	37,185	75,784	42,509	33,275	1,18,967	66,590	52,377	2,77,999	1,55,162	1,22,837
Yamunanagar	64,852	34,922	29,930	57,187	31,766	25,421	99,139	54,791	44,348	2,21,178	1,21,479	99,699

Source: U-DISE, Department of Secondary/Elementary Education, Haryana.

P : Provisional

EDUCATION

Number of Scheduled Caste students in all management schools in Haryana

Table 6.4

Year/District	Senior Secondary/ High/Navodya Schools			Middle Schools			Primary/Pre-Primary Schools			Grand Total		
	Total	Boys	Girls	Total	Boys	Girls	Total	Boys	Girls	Total	Boys	Girls
1	2	3	4	5	6	7	8	9	10	11	12	13
1966-67	30,617	27,360	3,257	22,899	19,247	3,652	62,249	53,853	8,396	1,15,765	1,00,460	15,305
1980-81	1,21,030	99,318	21,712	41,678	32,244	9,434	1,09,554	76,042	33,512	2,72,262	2,07,604	64,658
1990-91	2,50,373	1,66,079	84,294	1,12,606	63,359	49,247	2,11,060	1,11,335	99,725	5,74,039	3,40,773	2,33,266
2000-01	2,48,180	1,50,351	97,829	41,640	23,176	18,464	5,39,665	2,82,129	2,57,536	8,29,485	4,55,656	3,73,829
2010-11	6,25,075	3,37,482	2,87,593	2,56,780	1,31,202	1,25,578	4,45,538	2,29,247	2,16,291	13,27,393	6,97,931	6,29,462
2018-19	3,17,048	1,74,375	1,42,673	3,36,554	1,75,164	1,61,390	5,77,745	3,02,550	2,75,195	12,31,347	6,52,089	5,79,258
2019-20	3,27,957	1,68,747	1,59,210	3,10,369	1,61,517	1,48,852	5,08,409	2,68,472	2,39,937	11,46,735	5,98,736	5,47,999
2020-21	3,40,821	1,73,276	1,67,545	3,02,863	1,58,218	1,44,645	4,98,036	2,62,744	2,35,292	11,41,720	5,94,238	5,47,482
2021-22 (P)	3,08,102	1,52,167	1,55,935	3,09,153	1,61,770	1,47,383	4,98,953	2,64,338	2,34,615	11,16,208	5,78,275	5,37,933
Ambala	15,458	7,861	7,597	14,827	7,838	6,989	23,115	12,292	10,823	53,400	27,991	25,409
Bhiwani	18,226	9,033	9,193	16,462	8,625	7,837	26,109	13,999	12,110	60,797	31,657	29,140
Ch. Dadri	6,223	3,213	3,010	5,587	2,959	2,628	8,331	4,545	3,786	20,141	10,717	9,424
Faridabad	8,600	3,694	4,906	8,964	4,457	4,507	11,362	5,969	5,393	28,926	14,120	14,806
Fatehabad	22,037	11,051	10,986	22,289	11,614	10,675	37,874	19,813	18,061	82,200	42,478	39,722
Gurugram	10,093	4,956	5,137	9,807	4,998	4,809	14,391	7,498	6,893	34,291	17,452	16,839
Hisar	27,205	13,510	13,695	27,358	14,449	12,909	44,229	23,478	20,751	98,792	51,437	47,355
Jhajjar	9,658	4,903	4,755	9,487	5,042	4,445	14,286	7,619	6,667	33,431	17,564	15,867
Jind	18,982	9,359	9,623	17,809	9,437	8,372	29,227	15,651	13,576	66,018	34,447	31,571
Kaithal	18,636	9,322	9,314	17,682	9,340	8,342	29,783	15,820	13,963	66,101	34,482	31,619
Karnal	19,127	9,468	9,659	20,431	10,612	9,819	35,005	18,368	16,637	74,563	38,448	36,115
Kurukshetra	14,528	7,400	7,128	14,041	7,293	6,748	22,444	11,942	10,502	51,013	26,635	24,378
Mahendragarh	9,282	4,661	4,621	8,554	4,524	4,030	13,244	7,130	6,114	31,080	16,315	14,765
Nuh	4,755	2,424	2,331	5,052	2,649	2,403	9,293	4,946	4,347	19,100	10,019	9,081
Palwal	10,791	5,126	5,665	15,344	7,922	7,422	25,706	13,476	12,230	51,841	26,524	25,317
Panchkula	4,484	2,237	2,247	4,904	2,543	2,361	7,408	3,885	3,523	16,796	8,665	8,131
Panipat	10,181	4,814	5,367	12,721	6,733	5,988	19,045	10,090	8,955	41,947	21,637	20,310
Rewari	11,033	5,526	5,507	10,396	5,560	4,836	16,384	8,885	7,499	37,813	19,971	17,842
Rohtak	11,593	5,429	6,164	11,599	6,009	5,590	18,101	9,497	8,604	41,293	20,935	20,358
Sirsa	27,250	13,557	13,693	26,288	13,488	12,800	45,908	23,925	21,983	99,446	50,970	48,476
Sonipat	13,907	6,880	7,027	14,489	7,606	6,883	22,329	11,887	10,442	50,725	26,373	24,352
Yamunanagar	16,053	7,743	8,310	15,062	8,072	6,990	25,379	13,623	11,756	56,494	29,438	27,056

Source : U-DISE, Department of Secondary/Elementary Education, Haryana.

P : Provisional

EDUCATION

Number of teachers in recognized/all management schools in Haryana

Table 6.5

Year/District	Senior Secondary/ High/Navodya Schools			Middle Schools			Primary/Pre-Primary Schools			Grand Total		
	Total	Boys	Girls	Total	Boys	Girls	Total	Boys	Girls	Total	Boys	Girls
1	2	3	4	5	6	7	8	9	10	11	12	13
1966-67	11,813	9,043	2,770	7,661	5,649	2,012	12,960	9,773	3,187	32,434	24,465	8,009
1970-71*	19,381	14,298	5,083	7,958	5,718	2,240	13,078	9,634	3,444	40,417	29,650	10,767
1980-81*	31,699	21,889	9,810	8,733	5,882	2,851	15,080	10,493	4,587	55,512	38,264	17,248
1990-91	45,148	27,463	17,685	12,179	7,382	4,797	20,168	12,118	8,050	77,495	46,963	30,532
2000-01	57,479	33,234	24,245	8,396	5,562	2,834	48,463	24,058	24,405	1,14,338	62,854	51,484
2010-11	99,796	54,342	45,454	22,835	13,285	9,550	28,000	14,830	13,170	1,50,631	82,457	68,174
2018-19	76,351	41,990	34,361	40,559	22,310	18,249	84,449	33,780	50,669	2,01,359	98,080	1,03,279
2019-20	96,229	—	—	62,061	—	—	86,878	—	—	2,45,168	—	—
2020-21	91,401	39,558	51,843	57,955	22,104	35,851	90,580	29,854	60,726	2,39,936	91,516	1,48,420
2021-22 (P)	92,970	39,947	53,023	41,245	17,379	23,866	89,766	28,876	60,890	2,23,981	86,202	1,37,779
Ambala	3,874	1,308	2,566	1,723	578	1,145	3,431	637	2,794	9,028	2,523	6,505
Bhiwani	4,496	2,361	2,135	1,669	916	753	3,539	1,414	2,125	9,704	4,691	5,013
Charkhi Dadri	2,316	1,172	1,144	715	400	315	1,390	515	875	4,421	2,087	2,334
Faridabad	7,175	2,123	5,052	4,158	951	3,207	8,547	1,195	7,352	19,880	4,269	15,611
Fatehabad	3,176	1,704	1,472	1,377	738	639	3,204	1,566	1,638	7,757	4,008	3,749
Gurugram	7,914	2,029	5,885	3,037	717	2,320	7,903	1,335	6,568	18,854	4,081	14,773
Hisar	6,427	2,976	3,451	2,494	1,162	1,332	5,771	2,058	37,13	14,692	6,196	8,496
Jhajjar	4,305	1,768	2,537	1,455	562	893	2,870	754	2,116	8,630	3,084	5,546
Jind	4,500	2,348	2,152	1,808	981	827	3,830	1,484	2,346	10,138	4,813	5,325
Kaithal	3,664	2,056	1,608	1,729	859	870	3,879	1,509	2,370	9,272	4,424	4,848
Karnal	5,128	2,196	2,932	2,205	932	1,273	5,175	1,596	3,579	12,508	4,724	7,784
Kurukshetra	3,599	1,536	2,063	1,853	867	986	3,208	1,017	2,191	8,660	3,420	5,240
Mahendragarh	4,056	2,493	1,563	1,574	955	619	2,759	1,374	1,385	8,389	4,822	3,567
Nuh	1,498	1,039	459	1,419	1,117	302	3,574	2,576	998	6,491	4,732	1,759
Palwal	3,119	1,840	1,279	1,915	1,078	837	4,550	1,882	2,668	9,584	4,800	4,784
Panchkula	1,941	441	1,500	1,086	267	819	2,422	603	1,819	5,449	1,311	4,138
Panipat	3,757	1,532	2,225	2,206	762	1,444	4,825	1,382	3,443	10,788	3,676	7,112
Rewari	4,081	1,934	2,147	1,544	670	874	2,950	1,003	1,947	8,575	3,607	4,968
Rohtak	4,514	1,400	3,114	1,540	445	1,095	3,001	615	2,386	9,055	2,460	6,595
Sirsa	3,900	2,002	1,898	1,794	903	891	4,156	1,898	2,258	9,850	4,803	5,047
Sonipat	6,235	2,373	3,862	2,244	792	1,452	5,027	1,377	3,650	13,506	4,542	8,964
Yamunanagar	3,295	1,316	1,979	1,700	727	973	3,755	1,086	2,669	8,750	3,129	5,621

Source : Department of Secondary/Elementary Education, Haryana. P : Provisional * : Teachers of pre-Primary Schools not included.

Note : Data may not telly with table No.6.7 and 6.8 because U-DISE data based on Actual Response

EDUCATION

Class-wise number of students in all management schools in Haryana

Table 6.6

Year/District	Classes I to V*			Classes VI to VIII			Classes IX to XII		
	Boys	Girls	Total	Boys	Girls	Total	Boys	Girls	Total
1	2	3	4	5	6	7	8	9	10
1970-71	6,10,764	2,48,228	8,58,992	2,62,392	73,292	3,35,684	1,30,164	36,788	1,66,952
1980-81	8,22,640	4,22,847	12,45,487	3,51,514	1,25,778	4,77,292	1,35,398	41,443	1,76,841
1990-91	8,99,520	7,15,098	16,14,618	4,58,477	2,67,948	7,26,425	2,70,041	1,27,411	3,97,452
2000-01	10,63,730	9,54,125	20,17,855	5,33,181	4,18,313	9,51,494	4,93,172	3,26,727	8,19,899
2010-11	12,06,621	10,77,634	22,84,255	6,63,676	5,86,101	12,49,777	7,69,006	6,57,717	14,26,723
2018-19	13,98,262	11,48,267	25,46,529	8,00,210	6,56,307	14,56,517	7,84,423	6,27,734	14,12,157
2019-20	12,73,144	10,13,954	22,87,098	7,53,991	6,06,595	13,60,586	7,87,924	6,46,403	14,34,327
2020-21	12,03,244	9,70,612	21,73,856	7,35,810	5,91,109	13,26,919	7,54,959	6,36,714	13,91,673
2021-22 (P)	12,46,767	10,10,812	22,57,579	7,66,334	6,14,524	13,80,858	8,32,910	6,91,591	15,24,501
Ambala	45,022	36,691	81,713	27,624	22,592	50,216	31,292	27,166	58,458
Bhiwani	50,293	41,039	91,332	32,397	26,867	59,264	41,464	36,135	77,599
Charkhi Dadri	19,200	14,830	34,030	12,573	10,342	22,915	17,180	14,201	31,381
Faridabad	1,09,703	88,467	1,98,170	69,844	55,070	1,24,914	63,196	52,146	1,15,342
Fatehabad	45,196	38,212	83,408	27,801	23,386	51,187	30,723	26,877	57,600
Gurugram	85,734	70,036	1,55,770	55,333	44,080	99,413	53,894	43,934	97,828
Hisar	73,569	61,210	1,34,779	47,226	39,462	86,688	55,680	49,520	1,05,200
Jhajjar	41,085	31,497	72,582	27,250	20,628	47,878	32,109	25,370	57,479
Jind	56,760	46,329	1,03,089	35,036	29,005	64,041	43,872	38,876	82,748
Kaithal	52,068	42,368	94,436	31,139	25,876	57,015	37,743	32,722	70,465
Karnal	73,802	59,343	1,33,145	44,477	35,976	80,453	48,868	41,175	90,043
Kurukshetra	44,049	34,527	78,576	27,742	21,683	49,425	33,290	26,743	60,033
Mahendragarh	34,476	25,830	60,306	24,695	18,271	42,966	30,621	23,477	54,098
Nuh	89,712	75,869	1,65,581	43,343	32,286	75,629	35,120	21,031	56,151
Palwal	68,257	56,492	1,24,749	38,434	30,804	69,238	36,707	28,473	65,180
Panchkula	30,476	25,460	55,936	18,078	14,964	33,042	15,754	14,067	29,821
Panipat	65,462	52,555	1,18,017	39,570	31,553	71,123	39,702	33,478	73,180
Rewari	40,838	30,785	71,623	27,515	20,714	48,229	32,389	25,744	58,133
Rohtak	42,542	33,793	76,335	28,095	22,595	50,690	32,382	28,251	60,633
Sirsa	57,142	48,754	1,05,896	33,887	29,674	63,561	39,939	35,090	75,029
Sonipat	66,590	52,377	1,18,967	42,509	33,275	75,784	46,063	37,185	83,248
Yamunanagar	54,791	44,348	99,139	31,766	25,421	57,187	34,922	29,930	64,852

Source : U-DISE, Department of Secondary/Elementary Education Haryana.

* : Students of Pre-Primary Schools have not been included.

P : Provisional

EDUCATION

Teacher Pupil Ratio in Haryana

Table 6.7

Year/District	Primary	Middle	Senior Secondary/High
1	2	3	4
1966-67	43	30	18
1980-81	41	32	17
1990-91	46	36	46
2000-01	42	32	21
2010-11	38	51	29
2018-19	56	36	19
2019-20	26	22	15
2020-21	24	23	15
2021-22 (P)	25	25	16
Ambala	24	22	15
Bhiwani	26	27	17
Charkhi Dadri	24	27	13
Faridabad	23	21	16
Fatehabad	26	31	18
Gurugram	19	21	12
Hisar	23	27	16
Jhajjar	25	24	13
Jind	27	29	18
Kaithal	24	26	19
Karnal	26	27	18
Kurukshetra	24	20	17
Mahendragarh	22	22	13
Nuh	46	48	37
Palwal	27	29	21
Panchkula	23	22	15
Panipat	24	26	19
Rewari	24	23	14
Rohtak	25	24	13
Sirsa	25	27	19
Sonipat	24	25	13
Yamunanagar	26	26	20

Source : U-DISE, Department of Secondary/Elementary Education, Haryana.

P : Provisional

EDUCATION

District wise percentage distribution of schools by facilities by school category in Haryana 2018-19

Table 6.8 (Percent)

District	Schools having drinking water facility	Schools having at least one boys toilet	Schools having at least one functional toilet for boys	Schools having at least one girls toilet	Schools having at least one functional toilet for girls	Schools having hand wash facilities near toilets/urinals	Schools having hand wash facilities after meal	Schools having any one type computer lab
1	2	3	4	5	6	7	8	9
Ambala	99.91	100.00	99.51	100.00	99.33	93.66	96.88	29.45
Bhiwani	99.47	96.73	95.00	96.61	94.86	87.59	91.73	34.42
Charkhi Dadri	99.43	95.68	92.93	98.26	97.10	90.75	96.60	37.17
Faridabad	100.00	99.57	99.29	99.36	99.15	93.14	89.81	40.47
Fatehabad	99.76	97.55	94.97	98.52	97.29	91.86	95.40	29.60
Gurugram	100.00	99.04	98.83	99.37	99.16	99.90	95.97	43.35
Hisar	100.00	98.95	97.73	99.62	99.17	89.91	95.81	43.14
Jhajjar	100.00	98.47	97.65	98.73	98.16	94.31	95.76	42.30
Jind	99.91	97.79	96.38	97.70	96.17	96.35	94.07	35.64
Kaithal	99.22	98.17	96.71	98.94	97.42	94.43	94.43	32.52
Karnal	99.74	98.76	98.23	99.74	99.48	90.99	91.16	33.05
Kurukshetra	100.00	99.51	98.72	99.71	99.61	95.40	99.33	25.02
Mahendragarh	99.81	96.39	94.08	97.93	96.64	79.90	85.99	28.89
Nuh	97.94	96.37	94.17	94.80	92.41	79.65	82.50	14.75
Palwal	99.64	97.83	96.32	98.07	96.70	90.38	89.58	25.11
Panchkula	100.00	98.38	97.30	98.92	98.56	93.24	97.69	25.27
Panipat	99.88	98.58	98.58	98.87	98.87	92.82	91.12	34.31
Rewari	100.00	99.23	98.57	99.56	99.13	86.68	92.80	33.94
Rohtak	100.00	98.59	97.89	100.14	99.31	90.14	94.88	45.97
Sirsa	99.73	97.41	94.92	98.27	96.92	94.44	96.05	30.13
Sonipat	100.00	98.50	98.08	99.51	99.34	84.58	92.57	37.46
Yamunanagar	99.76	98.33	97.21	98.75	97.94	90.79	93.17	32.99

EDUCATION

District wise percentage distribution of schools by facilities by school category in Haryana 2019-20

Table 6.8 (Contd.) (Percent)

District	Schools having drinking water facility	Schools having at least one boys toilet	Schools having at least one functional toilet for boys	Schools having at least one girls toilet	Schools having at least one functional toilet for girls	Schools having Hand wash facilities near toilets/urinals	Schools having hand wash facilities after meal	Schools having any one type computer lab
1	2	3	4	5	6	7	8	9
Ambala	99.91	98.45	98.16	99.52	98.95	95.28	98.68	29.72
Bhiwani	99.74	96.32	93.67	98.47	96.49	93.07	94.37	35.88
Charkhi Dadri	100.00	96.22	93.24	97.46	96.29	96.57	98.86	40.00
Faridabad	100.00	99.26	98.99	99.40	99.07	96.07	93.70	42.16
Fatehabad	99.77	98.35	96.46	99.15	98.18	96.05	99.65	32.98
Gurugram	100.00	99.48	99.27	99.39	99.29	99.51	98.14	45.30
Hisar	100.00	98.73	97.85	99.25	98.88	94.45	97.61	44.59
Jhajjar	99.78	98.12	96.83	98.73	97.93	95.31	97.32	44.47
Jind	100.00	98.11	96.81	98.76	97.62	96.91	96.55	36.27
Kaithal	100.00	98.44	97.24	99.42	98.49	97.04	97.48	34.69
Karnal	99.66	98.69	98.16	99.05	98.44	95.14	95.74	35.35
Kurukshetra	99.25	99.03	97.67	98.77	98.39	97.55	99.15	26.55
Mahendragarh	100.00	96.12	95.10	99.20	98.89	88.82	91.86	27.75
Nuh	99.32	96.33	93.85	97.23	94.15	87.03	90.13	16.07
Palwal	99.47	98.21	97.17	98.26	97.53	93.61	93.35	25.47
Panchkula	100.00	98.19	97.11	99.28	99.10	97.50	99.11	25.67
Panipat	99.53	98.88	98.13	99.27	98.91	95.88	94.94	39.34
Rewari	100.00	98.69	98.25	98.70	98.37	92.93	96.25	36.30
Rohtak	99.87	98.18	97.90	98.78	98.50	94.78	96.82	49.94
Sirsa	99.74	97.36	95.12	98.21	97.37	97.80	99.12	30.90
Sonipat	100.00	98.76	97.77	99.03	98.22	91.22	95.17	40.66
Yamunanagar	99.82	98.25	97.18	98.91	98.18	94.84	96.24	34.73

EDUCATION

District-wise percentage distribution of schools by facilities by school category in Haryana 2020-21

Table 6.8 (Concld.) (Percent)

District	Schools having drinking water facility	Schools having at least one boys toilet	Schools having at least one functional toilet for boys	Schools having at least one girls toilet	Schools having at least one functional toilet for girls	Schools having Hand wash facilities near toilets/urinals	Schools having Hand wash facilities after meal	Schools having any one type computer lab
1	2	3	4	5	6	7	8	9
Ambala	99.81	98.26	97.59	99.43	98.67	96.06	98.78	30.49
Bhiwani	99.65	96.69	94.33	97.92	96.66	94.71	95.40	37.21
Charkhi Dadri	99.81	98.21	96.02	98.24	97.46	97.14	99.24	41.03
Faridabad	100.00	99.20	99.06	99.14	99.07	96.80	94.52	43.80
Fatehabad	99.65	98.36	96.60	99.28	98.31	98.03	99.77	34.41
Gurugram	100.00	98.96	98.65	99.19	98.98	99.51	98.53	46.24
Hisar	100.00	98.50	97.16	99.04	98.45	96.24	98.19	46.03
Jhajjar	100.00	98.01	96.72	98.62	97.70	96.54	98.21	45.76
Jind	100.00	97.72	96.04	98.48	96.96	99.27	97.63	37.22
Kaithal	99.89	98.81	98.10	99.31	98.74	97.93	98.26	36.09
Karnal	99.74	99.04	98.16	99.05	98.18	96.09	96.51	35.97
Kurukshetra	99.81	98.94	97.78	98.77	98.29	98.31	99.25	28.20
Mahendragarh	100.00	97.02	95.99	98.79	98.18	91.47	93.15	28.97
Nuh	95.26	93.46	91.22	91.23	88.11	85.96	87.66	15.83
Palwal	99.65	98.31	97.47	98.54	97.63	95.05	94.43	27.30
Panchkula	100.00	98.74	97.65	99.46	98.92	98.40	99.47	26.56
Panipat	99.53	98.37	97.74	98.78	98.41	96.45	96.69	40.36
Rewari	99.57	98.80	98.25	98.70	98.16	94.33	97.33	38.18
Rohtak	99.87	98.17	97.89	98.91	98.50	95.79	97.70	51.21
Sirsa	99.82	97.76	95.52	98.12	97.28	98.51	99.30	32.16
Sonipat	100.00	98.67	98.26	98.86	98.53	93.48	96.50	42.08
Yamunanagar	100.00	99.19	99.03	99.27	99.19	97.02	97.99	23.99

Source : U-DISE, Department of Secondary/Elementary Education, Haryana.

All schools including primary school (I-V), primary with upper primary school (I-VIII), primary with upper primary, secondary and higher secondary school (I-XII), upper primary only (VI-VIII), upper primary, secondary and higher secondary school (VI-XII), Primary, up primary and secondary only (I-X), upper primary and secondary school (VI-X), secondary and higher secondary school (IX-XII)

EDUCATION

Number of students in recognized Arts, Science and Home Science colleges for general education in Haryana

Table 6.9

Year/District	Total Students (Including Scheduled Castes)			Scheduled Castes students		
	Total	Boys	Girls	Total	Boys	Girls
1	2	3	4	5	6	7
1966-67	27,332	21,603	5,729	1,307	1,257	50
1980-81	75,863	53,544	22,319	4,213	3,999	214
1990-91	138,405	91,226	47,179	9,875	8,806	1,069
2000-01	196,537	111,797	84,740	14,339	10,717	3,622
2010-11	241,926	107,580	134,346	29,105	13,755	15,350
2018-19	2,98,818	1,26,350	1,72,468	51,685	23,392	28,293
2019-20	3,06,656	1,30,175	1,76,161	60,161	26,172	33,987
2020-21	3,16,115	1,36,950	1,79,165	61,402	25,816	35,586
2021-22 (P)	3,29,167	1,39,017	1,90,150	67,931	29,776	38,155
Ambala	18,611	8,018	10,593	5,390	2,023	3,367
Bhiwani	19,244	7,087	12,157	4,502	1,725	2,777
Charkhi Dadri	6,498	1,720	4,778	1,407	512	895
Faridabad	19,097	6,209	12,888	2,801	760	2,041
Fatehabad	11,091	4,961	6,130	3,590	1,748	1,842
Gurugram	17,072	10,234	6,838	3,337	1,968	1,369
Hisar	26,630	12,745	13,885	4,681	2,380	2,301
Jhajjar	10,517	3,878	6,639	2,340	981	1,359
Jind	18,794	6,886	11,908	3,731	1,767	1,964
Kaithal	12,156	4,411	7,745	2,568	1,072	1,496
Karnal	18,023	8,531	9,492	3,839	1,815	2,024
Kurukshetra	9,750	3,633	6,117	1,938	828	1,110
Mahendragarh	19,088	8,977	10,111	3,798	1,620	2,178
Nuh	5,156	3,195	1,961	696	375	321
Palwal	7,101	2,893	4,208	1,576	639	937
Panchkula	5,807	2,071	3,736	1,078	395	683
Panipat	12,782	6,807	5,975	2,133	977	1,156
Rewari	17,219	8,472	8,747	3,488	1,688	1,800
Rohtak	34,495	14,614	19,881	5,393	2,390	3,003
Sirsa	13,712	5,323	8,389	4,253	1,656	2,597
Sonipat	10,141	1,866	8,275	1,932	776	1,156
Yamunanagar	16,183	6,486	9,697	3,460	1,681	1,779

Source : Department of Higher Education, Haryana.

P : Provisional

EDUCATION

Stream-wise intake capacity in degree courses in engineering in Haryana

Table 6.10

Year/District	Civil	Mechanical	Electrical	Electronic and Communication	Computer Engineering	Other	Total
1	2	3	4	5	6	7	8
1966-67	70	90	90	—	—	—	250
1980-81	65	80	75	30	—	—	250
1990-91	85	155	145	113	60	28	586
2000-01	85	1,079	510	1,661	1,755	1,624	6,714
2010-11	4,380	10,350	2,130	13,176	12,384	11,061	53,481
2018-19	5,886	8,106	2,514	5,622	7,566	3,934	33,628
2019-20	4,894	6,729	2,152	4,114	6,585	3,486	27,960
2020-21	4,000	5,277	1,864	3,454	6,249	3,501	24,345
2021-22 (P)	4,120	5,337	1,724	3,247	7,359	3,081	24,855
Ambala	540	510	90	300	390	180	2,010
Bhiwani	120	180	60	60	270	250	940
Charkhi Dadri	0	0	0	0	0	0	0
Faridabad	586	990	175	565	1380	390	4,086
Fatehabad	0	0	0	0	0	0	0
Gurugram	210	420	30	180	1230	420	2,490
Hisar	60	90	60	90	210	281	791
Jhajjar	510	510	270	360	570	60	2,280
Jind	30	30	30	0	60	0	150
Kaithal	0	0	0	0	0	0	0
Karnal	240	330	30	180	210	150	1,140
Kurukshetra	150	240	60	210	270	150	1,080
Mahendragarh	180	180	180	180	210	60	990
Nuh	99	99	39	69	99	60	465
Palwal	135	165	30	90	180	30	630
Panchkula	120	120	60	60	90	30	480
Panipat	240	270	0	150	540	300	1,500
Rewari	60	180	90	90	150	90	660
Rohtak	210	303	120	210	330	60	1,233
sirsa	120	120	90	33	120	30	510
Sonipat	300	390	220	330	510	450	2,190
Yamunanagar	210	210	90	90	540	90	1,230

Source : Technical Education Department, Haryana.

P : Provisional

EDUCATION

Type-wise number of recognised universities in the States of India 2020-21

Table 6.11

State/Union Territories	Central university	Central open university	Institute of national importance	State public university	Institute under State Legislature Act
1	2	3	4	5	6
Andhra Pradesh	2	—	10	23	1
Arunachal Pradesh	1	—	1	—	—
Assam	2	—	5	13	—
Bihar	4	—	6	17	1
Chandigarh	—	—	1	1	—
Chhattisgarh	1	—	4	14	—
Delhi	6	1	5	8	—
Goa	—	—	2	1	—
Gujarat	1	—	9	25	—
Haryana	1	—	5	20	—
Himachal Pradesh	1	—	4	7	—
Jammu and Kashmir	2	—	3	9	1
Jharkhand	1	—	5	11	—
Karnataka	1	—	6	32	—
Kerala	1	—	6	13	—
Ladakh	—	—	—	1	—
Madhya Pradesh	2	—	9	22	—
Maharashtra	1	—	7	23	—
Manipur	3	—	2	3	—
Meghalaya	1	—	2	—	—
Mizoram	1	—	1	—	—
Nagaland	1	—	1	—	—
Odisha	1	—	5	18	—
Puducherry	1	—	2	—	—
Punjab	1	—	6	10	—
Rajasthan	1	—	5	26	—
Sikkim	1	—	1	1	—
Tamil Nadu	2	—	7	21	—
Telangana	3	—	4	15	1
Tripura	1	—	2	1	—
Uttar Pradesh	5	—	11	28	1
Uttarakhand	1	—	4	11	—
West Bengal	1	—	8	29	—
Total	51	1	149	403	5

EDUCATION

Type-wise number recognised universities in the States of India 2020-21

Table 6.11 (Concld.)

State/Union Territories	State open university	State private university	State private open university	Deemed university Government	Deemed university Government aided	Deemed university private	Grand total
1	7	8	9	10	11	12	13
Andhra Pradesh	—	5	—	—	—	4	45
Arunachal Pradesh	—	6	1	1	—	—	10
Assam	1	6	—	1	—	—	28
Bihar	1	7	—	1	—	—	37
Chandigarh	—	—	—	1	—	—	3
Chhattisgarh	1	12	—	—	—	—	32
Delhi	—	—	—	6	1	1	28
Goa	—	—	—	—	—	—	3
Gujarat	1	44	—	1	1	1	83
Haryana	—	24	—	3	—	3	56
Himachal Pradesh	—	17	—	—	—	—	29
Jammu and Kashmir	—	—	—	—	—	—	15
Jharkhand	—	14	—	—	—	1	32
Karnataka	1	18	—	3	—	11	72
Kerala	—	—	—	2	—	1	23
Ladakh	—	—	—	1	—	—	2
Madhya Pradesh	1	39	—	1	—	—	74
Maharashtra	1	18	—	7	2	12	71
Manipur	—	1	—	—	—	—	9
Meghalaya	—	8	—	—	—	—	11
Mizoram	—	1	—	—	—	—	3
Nagaland	—	3	—	—	—	—	5
Odisha	1	8	—	—	—	3	36
Puducherry	—	—	—	—	—	1	4
Punjab	—	15	—	1	—	1	34
Rajasthan	1	52	—	—	—	7	92
Sikkim	—	5	—	—	—	—	8
Tamil Nadu	1	—	—	—	2	26	59
Telangana	1	4	—	1	—	2	31
Tripura	—	1	—	—	—	—	5
Uttar Pradesh	1	29	—	2	3	4	84
Uttarakhand	1	17	—	1	1	1	37
West Bengal	1	11	—	1	—	1	52
Total	14	365	1	34	10	80	1,113

Source : Department of Higher Education, Ministry of Human Resource Development, Govt. of India.
: Uploaded data is as per AISHE 2020-21 (Based on actual response)

Note : There is no university In UTs namely; A & N Islands, D & N Haveli, D & Diu and Lakshadweep.
: The figures of Haryana may not match of Table 6.1 because government of India has not included the universities/institutions who are not responding in the AISHE-2020-21.

EDUCATION
Specialisation-wise number of recognised universities in India
2020-21

Table 6.12

State/UTs	General	Agriculture	Education	Chartered Accountant	Cultural Studies	Fine Arts	Fisheries
1	2	3	4	5	6	7	8
Andhra Pradesh	19	2	—	—	—	1	—
Arunachal Pradesh	7	—	—	—	—	—	—
Assam	16	1	—	—	—	—	—
Bihar	25	2	—	—	—	—	—
Chandigarh	1	—	—	—	—	—	—
Chhattisgarh	21	—	1	—	—	—	—
Delhi	9	1	1	—	—	—	—
Goa	1	—	—	—	—	—	—
Gujarat	50	4	1	—	—	—	—
Haryana	34	3	—	—	—	—	—
Himachal Pradesh	16	2	—	1	—	—	—
Jammu and Kashmir	8	2	—	—	—	—	—
Jharkhand	20	1	—	1	—	—	—
Karnataka	41	5	—	—	—	1	—
Kerala	6	1	—	—	—	—	1
Ladakh	—	—	—	—	—	—	—
Madhya Pradesh	47	2	—	—	—	1	—
Maharashtra	35	4	—	—	—	1	1
Manipur	2	1	—	—	1	—	—
Meghalaya	5	—	—	1	—	—	—
Mizoram	1	—	—	1	—	—	—
Nagaland	3	—	—	1	—	—	—
Odisha	19	1	—	—	1	—	—
Puducherry	2	—	—	—	—	—	—
Punjab	18	1	—	—	—	—	—
Rajasthan	56	5	—	—	—	—	—
Sikkim	5	—	—	1	—	—	—
Tamil Nadu	25	1	—	—	—	1	1
Telangana	15	2	—	—	—	1	—
Tripura	2	—	—	1	—	—	—
Uttar Pradesh	48	5	1	—	—	—	—
Uttarakhand	24	3	—	—	—	—	—
West Bengal	34	2	1	—	—	—	1
All India	615	51	5	7	2	6	4

EDUCATION

Specialisation-wise number of recognised universities in India 2020-21

Table 6.12 (Contd.)

State/Union Territories	Gandhian / Religious Study	Journalism & Mass Communication	Language	Law	Management	Medical	Oriental Learning
1	9	10	11	12	13	14	15
Andhra Pradesh	—	—	1	1	1	3	
Arunachal Pradesh	—	—	—	—	—	1	
Assam	—	—	—	1		2	
Bihar	—	—	—	—	1	3	1
Chandigarh	—	—	—	—		1	—
Chhattisgarh	—	1	—	1	2	2	—
Delhi	—	—	—	2		3	—
Goa	—	—	—				—
Gujarat	—	—	—	1	2	4	—
Haryana	—	—	—	1	1	3	—
Himachal Pradesh		—	—	1	1		—
Jammu and Kashmir	—	—	—	—	1	1	—
Jharkhand	—	—	—	1	1	1	—
Karnataka	—	—	—	2	1	5	—
Kerala	—	—	1	1	1	2	—
Ladakh	—	—					1
Madhya Pradesh	1	1	1	2	1	3	—
Maharashtra	—	—	1	3	2	7	—
Manipur	—	—	—	—	—		—
Meghalaya	—	—	—		1		—
Mizoram	—	—	—	—	—	—	—
Nagaland	—	—	—	—	—	—	—
Odisha	—		—	1	1	2	—
Puducherry	—	—	—	—	—	1	—
Punjab	—	—	—	1	1	4	—
Rajasthan	—	1		2	1	7	—
Sikkim	—	—	—	—			—
Tamil Nadu	—	—	1	2	1	3	—
Telangana	—	—	1	1		3	1
Tripura	—	—	—	—	—	—	—
Uttar Pradesh	1	—	1	1	1	5	
Uttarakhand	—	—			1	3	
West Bengal	—	—	1	1	1	2	
All India	2	3	8	26	23	71	3

EDUCATION

Specialisation-wise number of recognised universities in India 2020-21

Table 6.12 (Concld.)

State/Union Territories	Rural Development	Sanskrit	Science	Social Science	Sports/ Yoga/ Physical Education	Technical	Veterinary	Other	Grand Total
1	16	17	18	19	20	21	22	23	24
Andhra Pradesh	—	2	2	—	—	12	1	—	45
Arunachal Pradesh	—	—	—	—	—	2	—	—	10
Assam	—	1	—	—	—	7	—	—	28
Bihar	—	1	—	—	—	3	1	—	37
Chandigarh	—	—	—	—	—	1	—	—	3
Chhattisgarh	—	—	—	—	—	4	—	—	32
Delhi	—	2	—	—	—	8	—	1	27
Goa	—	—	—	—	—	2	—	—	3
Gujarat	—	1	2	—	2	15	—	1	83
Haryana	—	1	3	1	—	8	1	—	56
Himachal Pradesh	—	—	—	—	—	7	—	—	28
Jammu and Kashmir	—	—	1	—	—	2	—	—	15
Jharkhand	—	—	—	—	—	6	—	1	32
Karnataka	1	1	4	2	1	7	1	—	72
Kerala	—	1	2	—	—	5	1	1	23
Ladakh	—	—	—	—	—	—	—	—	1
Madhya Pradesh	—	2	3	—	1	9	—	—	74
Maharashtra	—	1	4	3	—	8	1	—	71
Manipur	—	—	—	—	1	3	—	—	8
Meghalaya	—	—	1	—	—	2	—	—	10
Mizoram	—	—	—	—	—	1	—	—	3
Nagaland	—	—	—	—	—	1	—	—	5
Odisha	—	1	1	1	—	8	—	—	36
Puducherry	—	—	—	—	—	1	—	—	4
Punjab	—	—	1	—	1	6	1	—	34
Rajasthan	—	2	1	—	1	11	1	—	88
Sikkim	—	—	—	—	—	1	—	—	7
Tamil Nadu	1	—	2	—	3	17	1	—	59
Telangana	—	—	—	—	—	5	1	—	30
Tripura	—	—	—	—	—	2		—	5
Uttar Pradesh	—	1	—	—	—	14	2	1	81
Uttarakhand	—	2	—	—	—	4	—	—	37
West Bengal	—	—	3	—	—	6	—	—	52
All India	2	19	30	7	10	188	12	5	1,099

Source : Department of Higher Education, Ministry of Human Resource Development, Govt. of India.
Uploaded data is as per AISHE 2020-21 (Based on actual response)

Note : The figures of Haryana may not match of Table 6.1 because Government of India has not included the data of universities/institutions who are not responding in the AISHE- 2020-21.

EDUCATION

Specialization-wise number of recognised colleges in India 2020-21

Table 6.13

State/UTs	General	Agriculture	Architecture	Arts	Commerce	Computer Application
2	3	4	5	6	7	8
Andaman and Nicobar Islands	3	—	—	—	—	—
Andhra Pradesh	1,819	27	4	6	4	10
Arunachal Pradesh	28	1	—	—	—	—
Assam	249	3	1	24	8	—
Bihar	538	1	—	3	1	10
Chandigarh	9	—	1	—	1	—
Chhattisgarh	454	23	1	5	2	9
Delhi	76	—	2	1	—	3
Goa	28	1	1	—	1	—
Gujarat	729	20	9	63	78	76
Haryana	554	4	5	4	—	4
Himachal Pradesh	197	—	—	2	—	2
Jammu and Kashmir	202	3	—	1	1	4
Jharkhand	193	4	—	8	1	—
Karnataka	2,066	19	20	40	73	17
Kerala	650	6	9	15	2	12
Ladakh	2	—	—	—	—	—
Madhya Pradesh	1,488	13	2	32	10	14
Maharashtra	2,394	111	53	95	62	66
Manipur	14	3	—	1	—	—
Meghalaya	43	—	—	4	1	—
Mizoram	33	1	—	—	—	—
Nagaland	53	—	—	2	—	—
Odisha	768	—	2	45	1	7
Puducherry	38	1	—	—	—	—
Punjab	470	2	2	19	6	18
Rajasthan	2,282	20	4	105	4	7
Sikkim	8	1	—	—	—	—
Tamil Nadu	1,259	32	30	47	2	16
Telangana	1,403	—	8	4	15	5
The Dadra and Nagar Haveli and Daman and Diu	5	—	—	—	—	1
Tripura	45	—	—	—	—	—
Uttar Pradesh	5,449	18	9	199	5	10
Uttarakhand	248	4	2	6	—	3
West Bengal	746	1	—	8	1	4
All India	24,543	319	165	739	279	298

EDUCATION

Specialization-wise number of recognised colleges in India 2020-21

Table 6.13 (Contd.)

State/Union Territories	Culture	Education/ Teacher Education	Engineering & Technology	Fine Arts	Fisheries	Home Science	Hotel & Tourism Management
1	9	10	11	12	13	14	15
Andaman and Nicobar Islands	—	1	—	—	—	—	—
Andhra Pradesh	—	84	255	—	1	1	7
Arunachal Pradesh	—	7	—	—	—	—	—
Assam	—	44	154	—	1	—	—
Bihar	—	198	126	1	—	—	1
Chandigarh	—	5	2	1	—	1	—
Chhattisgarh	—	50	57	3	1	—	—
Delhi	—	19	15	1	—	1	1
Goa	—	4	7	2	—	1	2
Gujarat	—	275	234	2	2	2	5
Haryana	—	269	72	—	1	—	1
Himachal Pradesh	—	41	20	1	—	—	4
Jammu and Kashmir	—	65	8	—	1	—	—
Jharkhand	—	76	17	—	—	—	1
Karnataka	—	292	345	9	1	1	23
Kerala	—	221	88	2	—	1	8
Ladakh	—	—	—	—	—	—	—
Madhya Pradesh	—	199	125	16	4	1	—
Maharashtra	—	527	354	19	15	11	46
Manipur	—	74	2	—	—	—	—
Meghalaya	—	6	2	—	—	—	—
Mizoram	—	2	—	—	—	—	—
Nagaland	—	5	1	1	—	—	—
Odisha	1	24	75	7	—	—	19
Puducherry	—	7	4	—	—	—	1
Punjab	—	171	79	1	—	—	11
Rajasthan	—	392	95	2	2	1	4
Sikkim	—	1	1	—	—	—	—
Tamil Nadu	—	258	430	2	6	1	—
Telangana	—	70	175	2	—	—	32
The Dadra and Nagar Haveli and Daman and Diu	—	1	5	—	—	—	—
Tripura	—	1	5	—	—	—	—
Uttar Pradesh	—	277	218	6		1	22
Uttarakhand	—	24	24	—	—	—	4
West Bengal	—	368	27	7	2	—	9
All India	1	4,058	3,022	85	37	23	201

EDUCATION

Specialization-wise number of recognised colleges in India 2020-21

Table 6.13 (Contd.)

State/Union Territories	Journalism & Mass Communication	Law	Management	Medical-Allopathy	Medical-Ayurveda	Medical-Dental	Medical-Homeopathy	Medical-Others
1	16	17	18	19	20	21	22	23
Andaman and Nicobar Islands	—	1	—	—	—	—	—	—
Andhra Pradesh	—	16	36	15	2	11	2	16
Arunachal Pradesh	—	1	—	1	—	—	1	—
Assam	—	18	3	2	1	—	1	1
Bihar	—	21	6	9	3	1	6	10
Chandigarh	—	—	1	—	1	—	1	1
Chhattisgarh	1	17	1	4	5	6	3	4
Delhi	—	1	11	6	2	2	2	4
Goa	—	2	—	2	1	1	1	—
Gujarat	—	52	57	16	14	7	21	127
Haryana	—	22	19	5	6	7	1	7
Himachal Pradesh	—	3	3	6	2	4	1	1
Jammu and Kashmir	—	5	1	4	2	4	—	2
Jharkhand	—	7	—	6	—	3	3	5
Karnataka	—	58	57	40	70	38	18	77
Kerala	—	14	32	14	7	16	5	10
Ladakh	—	—	—	—	—	—	—	—
Madhya Pradesh	—	46	52	15	17	2	10	12
Maharashtra	3	120	87	35	47	24	35	23
Manipur	—	—	—	—	—	1	—	1
Meghalaya	—	2	—		—	—	—	—
Mizoram	—	—	—	1	—	—	—	—
Nagaland	—	3	—	—	—	—	—	—
Odisha	1	18	50	3	2	2	4	7
Puducherry	—	2	2	—	—	—	—	4
Punjab	—	19	37	5	14	13	3	2
Rajasthan	—	89	14	5	16	5	5	8
Sikkim	—	—	—	—	—	—	—	1
Tamil Nadu	—	19	35	36	6	15	9	78
Telangana	1	12	63	17	3	12	3	17
The Dadra and Nagar Haveli and Daman and Diu	—	—	—	—	—	1	—	2
Tripura	—	—	—	—	—	—	—	—
Uttar Pradesh	1	147	78	20	17	13	7	9
Uttarakhand	—	10	7	—	9	2	—	7
West Bengal	—	43	12	24	4	5	11	15
All India	7	768	664	291	251	195	153	451

EDUCATION

Specialization-wise number of recognised colleges in India 2020-21

Table 6.13 (Contd.)

State/Union Territories	Nursing	Oriental Learning	Others	Para Medical	Paramedical	Pharmacy
1	24	25	26	27	28	29
Andaman and Nicobar Islands	3	—	—	—	—	—
Andhra Pradesh	95	2	18	6	1	77
Arunachal Pradesh	2	—	—	—	—	—
Assam	8	—	4	6	—	14
Bihar	28	—	7	3	1	16
Chandigarh		—	—	—	—	—
Chhattisgarh	91	—	3	6	—	29
Delhi	9	—	5	1	—	11
Goa	2	—	3	—	—	2
Gujarat	165	—	25	12	3	56
Haryana	33	—	7	1	—	38
Himachal Pradesh	16	1	2	—	—	19
Jammu and Kashmir	23	4	3	2	—	1
Jharkhand	7	—	1	—	—	—
Karnataka	356	2	60	21	1	103
Kerala	100	1	17	31	—	28
Ladakh	1	—	—	—	—	—
Madhya Pradesh	110	2	14	13	13	84
Maharashtra	90	—	55	3	—	123
Manipur	4	—	—	—	—	3
Meghalaya	2	—	1	—	—	—
Mizoram	1	—	—	—	—	—
Nagaland	1	—	1	—	—	—
Odisha	33	4	19	1	—	15
Puducherry	6	—	2	—	—	1
Punjab	92	—	16	2	—	28
Rajasthan	114	—	17	13	—	60
Sikkim	2	—	2		—	1
Tamil Nadu	162	2	66	43	4	50
Telangana	52	4	12	9	—	83
The Dadra and Nagar Haveli and Daman and Diu	2	—	1	—	—	1
Tripura	—	—	1	—	—	—
Uttar Pradesh	84	26	28	32	1	158
Uttarakhand	12	9	2	2	2	14
West Bengal	98	—	16	8	—	22
All India	1,804	57	408	215	26	1,037

EDUCATION

Specialization-wise number of recognised colleges in India 2020-21

Table 6.13 (Concld)

State/Union Territories	Physiotherapy	Sanskrit	Science	Social Work	Sports/Yoga/ Physical Education	Veterinary	Grand Total
1	30	31	32	33	34	35	36
Andaman and Nicobar Islands	—	—	1	—	—	0	9
Andhra Pradesh	17	5	5	—	9	3	2,554
Arunachal Pradesh	—	—	—	—	—	0	41
Assam	1	1	3	—	—	13	560
Bihar	3	37		1	—	1	1,032
Chandigarh	—	—	—	—	1	1	26
Chhattisgarh	2	56	7	—	3	6	849
Delhi	—	—	—	—	—	0	173
Goa	—	—	—	—	—	0	61
Gujarat	48	41	95	6	3	5	2,248
Haryana	5	3	1	—	—	12	1,081
Himachal Pradesh	2	16	2	—	1	2	348
Jammu and Kashmir	3	1	—	—	1	1	342
Jharkhand	—	4	—	—	—	0	336
Karnataka	63	198	12	6	14	9	4,109
Kerala	2	2	34			1	1,328
Ladakh	—	—	—	—	—	0	3
Madhya Pradesh	2	3	15	1	2	2	2,319
Maharashtra	29	6	43	31	16	8	4,531
Manipur	—	—	—	—	—	0	103
Meghalaya	—	—	1	—	—	0	62
Mizoram	—	—	—	—	—	1	39
Nagaland	—	—	—	—	—	0	67
Odisha	4	61	15	2	5	0	1,195
Puducherry	—	1	—	—	1	0	70
Punjab	6		2	—	9	3	1,030
Rajasthan	6	43	10	—	10	6	3,339
Sikkim	—	1	1	—	—	0	19
Tamil Nadu	22	1	9	1	12	4	2,657
Telangana	16		3	1	3	0	2,025
The Dadra and Nagar Haveli and Daman and Diu	—	—	—	—	—	0	19
Tripura	—	—	—	—	—	1	53
Uttar Pradesh	1	259	23	1	7	1	7,127
Uttarakhand	—	10	1	—	1	0	403
West Bengal	6	2	1	—	2	0	1,442
All India	238	751	284	50	100	80	41,600

Source : Department of Higher Education, Ministry of Human Resource Development, Govt. of India.
Uploaded data is as per AISHE 2020-21 (Based on actual response).

EDUCATION

Number of recognised private & Government colleges in India 2020-21

Table 6.14

State/UTs	Private (Un-Aided)	Private (Aided)	Private Total	Government	Total
1	2	3	4	5	6
Andaman and Nicobar Islands	—	—	—	9	9
Andhra Pradesh	2,091	163	2,254	300	2,554
Arunachal Pradesh	14	4	18	23	41
Assam	83	25	108	452	560
Bihar	329	158	487	545	1,032
Chandigarh	4	7	11	15	26
Chhattisgarh	368	86	454	395	849
Delhi	64	11	75	98	173
Goa	14	26	40	21	61
Gujarat	1,371	474	1,845	403	2,248
Haryana	685	138	823	258	1,081
Himachal Pradesh	171	13	184	164	348
Jammu and Kashmir	131	24	155	187	342
Jharkhand	143	34	177	159	336
Karnataka	2,928	496	3,424	685	4,109
Kerala	831	225	1,056	272	1,328
Ladakh	—	—	—	3	3
Madhya Pradesh	1,316	258	1,574	745	2,319
Maharashtra	2,835	1,162	3,997	534	4,531
Manipur	28	16	44	59	103
Meghalaya	17	18	35	27	62
Mizoram	7	1	8	31	39
Nagaland	12	35	47	20	67
Odisha	382	442	824	371	1,195
Puducherry	44	1	45	25	70
Punjab	650	181	831	199	1,030
Rajasthan	2,353	264	2,617	722	3,339
Sikkim	4	—	4	15	19
Tamil Nadu	2,020	265	2,285	372	2,657
Telangana	1,629	116	1,745	280	2,025
The Dadra and Nagar Haveli and Daman and Diu	8	1	9	10	19
Tripura	6	4	10	43	53
Uttar Pradesh	5,625	690	6,315	812	7,127
Uttarakhand	197	49	246	157	403
West Bengal	679	271	950	492	1,442
All India	27,039	5,658	32,697	8,903	41,600

Source : Department of Higher Education, Ministry of Human Resource Development, Govt. of India.

Uploaded data is as per AISHE 2020-21 (Based on actual response).

EDUCATION

State-wise enrolment in private & Government colleges in India 2020-21

Table 6.15

State/UTs	Private (Un-Aided)	Private (Aided)	Private Total	Government	Total
1	2	3	4	5	6
Andaman and Nicobar Islands				7,608	7,608
Andhra Pradesh	10,86,160	1,38,772	12,24,932	1,81,051	14,05,983
Arunachal Pradesh	5,014	1,242	6,256	16,723	22,979
Assam	25,095	5,150	30,245	4,43,035	4,73,280
Bihar	1,44,505	2,73,361	4,17,866	15,28,586	19,46,452
Chandigarh	519	28,934	29,453	19,693	49,146
Chhattisgarh	1,20,268	41,175	1,61,443	3,13,252	4,74,695
Delhi	61,417	19,928	81,345	2,00,638	2,81,983
Goa	5,080	22,271	27,351	14,374	41,725
Gujarat	4,70,386	4,30,190	9,00,576	2,91,877	11,92,453
Haryana	2,16,786	1,61,322	3,78,108	2,54,673	6,32,781
Himachal Pradesh	32,363	10,202	42,565	1,34,987	1,77,552
Jammu and Kashmir	23,941	4,599	28,540	1,78,076	2,06,616
Jharkhand	54,836	74,808	1,29,644	4,62,081	5,91,725
Karnataka	8,53,304	3,36,602	11,89,906	4,71,345	16,61,251
Kerala	3,50,698	2,79,120	6,29,818	1,38,826	7,68,644
Ladakh				2,332	2,332
Madhya Pradesh	5,53,957	1,46,908	7,00,865	10,36,820	17,37,685
Maharashtra	12,36,688	15,02,161	27,38,849	3,04,486	30,43,335
Manipur	7,246	15,601	22,847	91,560	1,14,407
Meghalaya	8,535	18,207	26,742	34,535	61,277
Mizoram	1,210	27	1,237	24,131	25,368
Nagaland	3,743	18,472	22,215	11,081	33,296
Odisha	1,51,683	2,84,001	4,35,684	2,55,732	6,91,416
Puducherry	23,813	84	23,897	25,566	49,463
Punjab	2,01,868	1,57,664	3,59,532	1,43,790	5,03,322
Rajasthan	9,11,656	1,00,101	10,11,757	7,12,497	17,24,254
Sikkim	1,124		1,124	12,167	13,291
Tamil Nadu	12,79,814	4,90,400	17,70,214	4,65,148	22,35,362
Telangana	8,79,314	74,633	9,53,947	1,91,706	11,45,653
The Dadra and Nagar Haveli and Daman and Diu	059		4,059	7,132	11,191
Tripura	3,257	2,987	6,244	58,421	64,665
Uttar Pradesh	34,92,305	9,03,820	43,96,125	5,84,788	49,80,913
Uttarakhand	80,933	39,693	1,20,626	1,39,602	2,60,228
West Bengal	2,72,747	3,96,771	6,69,518	10,09,710	16,79,228
All India	**1,25,64,324**	**59,79,206**	**1,85,43,530**	**97,68,029**	**2,83,11,559**

Source: Department of Higher Education, Ministry of Human Resource Development, Govt. of India.
Uploaded data is as per AISHE 2020-21 (Based on actual response)

EDUCATION

State-wise estimated enrolment for different Social categories in India 2020-21

Table 6.16

State/Union Territories	All Categories			Scheduled Castes		
	Male	Female	Total	Male	Female	Total
1	2	3	4	5	6	7
Andaman and Nicobar Islands	5,534	6,431	11,965	32	15	47
Andhra Pradesh	10,56,065	9,31,553	19,87,618	1,71,844	1,60,275	3,32,119
Arunachal Pradesh	31,465	28,270	59,735	670	407	1,077
Assam	3,41,985	3,55,108	6,97,093	27,177	26,775	53,952
Bihar	13,09,402	10,51,539	23,60,941	1,52,405	1,05,205	2,57,610
Chandigarh	54,809	55,656	1,10,465	9,293	7,542	16,835
Chhattisgarh	3,02,840	3,50,565	6,53,405	41,449	44,456	85,905
Delhi	5,64,849	5,41,422	11,06,271	58,208	51,061	1,09,269
Goa	29,404	30,881	60,285	899	674	1,573
Gujarat	9,38,144	7,14,986	16,53,130	84,815	65,967	1,50,782
Haryana	5,17,813	5,11,346	10,29,159	78,157	76,128	1,54,285
Himachal Pradesh	1,33,196	1,56,389	2,89,585	25,382	30,990	56,372
Jammu and Kashmir	1,93,476	2,05,378	3,98,854	10,549	11,892	22,441
Jharkhand	3,93,349	3,93,338	7,86,687	38,118	33,279	71,397
Karnataka	12,23,601	12,16,836	24,40,437	1,57,702	1,54,146	3,11,848
Kerala	5,59,625	8,04,911	13,64,536	34,488	62,108	96,596
Ladakh	1,108	2,039	3,147	0	16	16
Lakshadweep	133	427	560	0	0	0
Madhya Pradesh	13,74,036	12,24,525	25,98,561	2,10,178	1,84,840	3,95,018
Maharashtra	24,91,897	20,54,252	45,46,149	2,90,289	2,55,618	5,45,907
Manipur	68,916	69,583	1,38,499	5,110	4,229	9,339
Meghalaya	43,104	54,480	97,584	2,114	1,697	3,811
Mizoram	19,201	19,509	38,710	200	111	311
Nagaland	21,750	25,204	46,954	279	265	544
Odisha	5,25,883	4,81,139	10,07,022	93,024	77,606	1,70,630
Puducherry	43,187	48,066	91,253	5,684	6,319	12,003
Punjab	4,18,244	4,15,091	8,33,335	83,203	1,02,784	185987
Rajasthan	12,78,304	11,54,486	24,32,790	2,09,453	1,80,795	3,90,248
Sikkim	16,707	18,067	34,774	858	774	1,632
Tamil Nadu	16,62,153	16,74,286	33,36,439	2,75,101	2,97,976	5,73,077
Telangana	7,75,309	798,477	15,73,786	1,07,016	1,24,337	2,31,353
The Dadra and Nagar Haveli and Daman and Diu	5,948	5,622	11,570	231	251	482
Tripura	48,428	44,232	92,660	7,955	7,047	15,002
Uttar Pradesh	33,97,012	32,54,055	66,51,067	5,75,597	5,80,871	1E+06
Uttarakhand	3,04,850	3,15,301	6,20,151	42,740	48,262	91,002
West Bengal	10,86,183	11,29,353	22,15,536	1,93,301	1,96,461	3,89,762
All India	**21,23,7910**	**2,01,42,803**	**4,13,80,713**	**29,93,521**	**29,01,179**	**58,94,700**

EDUCATION

State-wise estimated enrolment in private & Government colleges in various Social categories in India 2020-21

Table 6.16 (Concld.)

State/Union Territories	Scheduled Tribe			Other Backward Classes		
	Male	Female	Total	Male	Female	Total
1	8	9	10	11	12	13
Andaman and Nicobar Islands	186	276	462	1,581	1,888	3,469
Andhra Pradesh	48,475	44,369	92,844	4,63,929	3,86,063	8,49,992
Arunachal Pradesh	20,576	21,101	41,677	1,222	845	2,067
Assam	59,272	63,715	1,22,987	84,052	91,542	1,75,594
Bihar	20,577	15,421	35,998	5,47,653	4,46,029	9,93,682
Chandigarh	1,055	968	2,023	5,261	3,541	8,802
Chhattisgarh	57,790	81,319	1,39,109	1,33,754	1,51,173	2,84,927
Delhi	10,597	8,934	19,531	90,936	65,976	1,56,912
Goa	2,088	2,756	4,844	5,615	6,104	11,719
Gujarat	89,913	87,551	1,77,464	2,94,584	2,07,275	5,01,859
Haryana	2,799	1,776	4,575	1,16,069	1,09,671	2,25,740
Himachal Pradesh	7,967	9,353	17,320	16,132	21,501	37,633
Jammu and Kashmir	13,607	11,126	24,733	14,281	12,033	26,314
Jharkhand	66,777	80,751	1,47,528	1,54,440	1,49,715	3,04,155
Karnataka	58,644	56,327	1,14,971	5,65,089	5,73,864	11,38,953
Kerala	5,702	8,712	14,414	2,70,266	4,26,085	6,96,351
Ladakh	902	1,937	2,839	35	24	59
Lakshadweep	70	256	326	0	0	0
Madhya Pradesh	1,40,698	1,53,701	2,94,399	5,28,269	5,12,294	10,40,563
Maharashtra	1,11,489	86,643	1,98,132	7,23,073	5,83,566	13,06,639
Manipur	18,790	18,859	37,649	18,578	22,308	40,886
Meghalaya	30,260	41,669	71,929	1,120	1,158	2,278
Mizoram	17,963	18,673	36,636	379	244	623
Nagaland	18,340	21,869	40,209	517	472	989
Odisha	72,697	69,019	1,41,716	1,00,218	99,879	2,00,097
Puducherry	463	440	903	27,277	31,222	58,499
Punjab	2,946	1,975	4,921	53,023	54,386	1,07,409
Rajasthan	1,38,517	1,39,281	2,77,798	4,94,833	4,66,248	9,61,081
Sikkim	4,209	5,899	10,108	3,759	5,060	8,819
Tamil Nadu	17,434	15,418	32,852	9,63,357	9,72,604	19,35,961
Telangana	63,453	59,454	1,22,907	3,28,401	3,35,695	6,64,096
The Dadra and Nagar Haveli and Daman and Diu	816	1,056	1,872	832	1,035	1,867
Tripura	10,610	10,115	20,725	8,261	7,359	15,620
Uttar Pradesh	29,258	32,098	61,356	1E+06	13,17,920	26,07,810
Uttarakhand	10,219	10,944	21,163	53,371	48,798	1,02,169
West Bengal	35,878	37,271	73,149	1,73,809	1,74,094	3,47,903
All India	11,91,037	12,21,032	24,12,069	75,33,866	72,87,671	1,48,21,537

Source: Department of Higher Education, Ministry of Human Resource Development, Govt. of India.
Uploaded data is as per AISHE 2020-21 (Based on actual response)

— : Information not available.

Note : There are no Scheduled Tribe Population in Haryana. However * shows students enrolled of Scheduled Tribe students are from other States.

EDUCATION

State-wise number of Teachers and Pupil Teacher Ratio in Higher Education in India 2020-21

Table 6.17

State/Union Territories	Teachers All Categories			Pupil Teacher Ratio All Institutions	
	Male	Female	Total	Regular & Distance Mode	Regular Mode
1	2	3	4	5	6
Andaman and Nicobar Islands	249	204	453	26	17
Andhra Pradesh	64,608	38,004	1,02,612	19	18
Arunachal Pradesh	1,233	926	2,159	28	23
Assam	13,510	9,792	23,302	30	28
Bihar	27,445	8,420	35,865	66	60
Chandigarh	1,551	2,112	3,663	30	20
Chhattisgarh	11,299	10,864	22,163	29	26
Delhi	10,196	11,875	22,071	50	21
Goa	1,519	2,038	3,557	17	15
Gujarat	35,408	25,197	60,605	27	26
Haryana	18,467	20,789	39,256	26	22
Himachal Pradesh	5,557	5,195	10,752	27	22
Jammu and Kashmir	6,661	4,731	11,392	35	26
Jharkhand	9,702	4,684	14,386	55	50
Karnataka	81,100	70,693	1,51,793	16	15
Kerala	23,150	37,930	61,080	22	16
Ladakh	104	61	165	19	19
Lakshadweep	12	13	25	22	22
Madhya Pradesh	44,736	32,386	77,122	34	32
Maharashtra	94,345	68,328	1,62,673	28	23
Manipur	2,946	2,873	5,819	24	23
Meghalaya	1,560	2,052	3,612	27	25
Mizoram	1,073	960	2,033	19	16
Nagaland	1,059	1,374	2,433	19	18
Odisha	25,787	16,186	41,973	24	22
Puducherry	3,654	3,003	6,657	14	12
Punjab	20,217	30,261	50,478	17	15
Rajasthan	51,359	29,061	80,420	30	27
Sikkim	996	728	1,724	20	16
Tamil Nadu	1,01,876	1,01,539	2,03,415	16	14
Telangana	48,909	34,205	83,114	19	17
The Dadra and Nagar Haveli and Daman and Diu	321	256	577	20	20
Tripura	1,562	900	2,462	38	33
Uttar Pradesh	1,16,977	54,609	1,71,586	39	38
Uttarakhand	11,552	7,428	18,980	33	27
West Bengal	45,440	25,253	70,693	31	29
All India	**8,86,140**	**6,64,930**	**15,51,070**	**27**	**24**

EDUCATION

State-wise number of Teachers and Pupil Teacher Ratio in Higher Education in India 2020-21

Table 6.17 (Concld.)

State/Union Territories	Pupil Teacher Ratio in University & Colleges		Pupil Teacher Ratio in University & its Constituent Units	
	Regular & Distance Mode	Regular Mode	Regular & Distance Mode	Regular Mode
1	7	8	9	10
Andaman and Nicobar Islands	27	17	—	—
Andhra Pradesh	19	18	43	25
Arunachal Pradesh	29	24	33	23
Assam	27	28	31	18
Bihar	70	63	90	31
Chandigarh	31	20	36	13
Chhattisgarh	28	26	48	18
Delhi	53	21	123	22
Goa	17	15	36	13
Gujarat	28	26	27	21
Haryana	27	22	39	18
Himachal Pradesh	29	23	33	16
Jammu and Kashmir	38	27	65	22
Jharkhand	61	55	47	27
Karnataka	16	15	19	14
Kerala	22	16	94	19
Ladakh	22	22	8	8
Lakshadweep	13	13	13	13
Madhya Pradesh	32	32	35	28
Maharashtra	30	24	57	15
Manipur	24	23	18	12
Meghalaya	25	27	25	18
Mizoram	20	17	36	15
Nagaland	21	19	29	21
Odisha	26	24	29	18
Puducherry	13	12	15	8
Punjab	18	16	22	15
Rajasthan	30	28	35	19
Sikkim	20	16	20	12
Tamil Nadu	17	15	29	14
Telangana	18	17	41	15
The Dadra and Nagar Haveli and Daman and Diu	20	20	19	19
Tripura	39	33	49	26
Uttar Pradesh	36	39	27	20
Uttarakhand	32	29	43	28
West Bengal	33	30	44	21
All India	27	24	38	19

Source: Department of Higher Education, Ministry of Human Resource Development, Govt. of India.
Uploaded data is as per AISHE 2020-21 (Based on actual response)

— : Information not available.

EDUCATION

All management educational institutions and number of teachers and enrolment in school education in India

Table 6.18

Type Institutions, Teachers & Enrolment	Year	Total	Rural	Urban
1	2	3	4	5
Total Number of Institutions	2015-16	15,22,346	12,89,544	2,32,783
	2016-17	15,35,610	12,97,083	2,38,520
	2017-18	15,58,903	13,11,976	2,46,927
Recognised Institutions	2015-16	14,93,734	12,67,386	2,26,329
	2016-17	15,03,551	12,72,555	2,30,990
	2017-18	15,20,518	12,82,775	2,37,743
Unrecognised Institutions***	2015-16	28,612	22,158	6,454
	2016-17	32,059	24,528	7,530
	2017-18	38,385	29,201	9,184
Total Teachers	2015-16	86,91,922	63,61,626	23,30,220
	2016-17	89,05,811	65,05,128	24,00,654
	2017-18	92,47,361	67,39,476	25,07,885
Teachers in Recognised Institutions	2015-16	85,04,235	62,28,658	22,75,501
	2016-17	87,03,641	63,61,918	23,41,694
	2017-18	89,69,466	65,38,091	24,31,375
Teachers in Unrecognised Institutions***	2015-16	1,87,687	1,32,968	54,719
	2016-17	2,02,170	1,43,210	58,960
	2017-18	2,77,895	2,01,385	76,510
Total Enrolment**	2015-16	26,05,96,960	18,78,68,102	7,27,26,493
	2016-17	25,13,09,665	18,02,48,040	7,10,61,117
	2017-18	25,09,89,193	17,81,11,892	7,28,77,301
Enrolment in Recognised Institutions	2015-16	25,69,64,281	18,54,00,546	7,15,61,370
	2016-17	24,78,75,713	17,78,83,263	6,99,91,942
	2017-18	24,62,12,556	17,47,42,832	7,14,69,724
Enrolment in Unrecognised Institutions***	2015-16	36,32,679	24,67,556	11,65,123
	2016-17	34,33,952	23,64,777	10,69,175
	2017-18	47,76,637	33,69,060	14,07,577
Special Schools for CWSN	2015-16	11,877	8,450	3,427
	2016-17	12,633	8,961	3,672
	2017-18	12,645	9,001	3,644
Minority Managed Institutions	2015-16	18,795	11,913	6,882
	2016-17	28,311	17,947	10,363
	2017-18	38,783	24,946	13,837

Source: Department of School Education and Literacy, Ministry of Human Resource Development, Govt. of India. Uploaded data is as per U-DISE, Flash Statistics 2017-18.

** : Actual enrolment reported in reported in U-DISE 2016-17. It excludes the project enrolment of grade XI and XII (Andhra Predesh-942752 and Karnataka-855988) .

*** : Unrecognised institutions includes unrecognised Madarsa & schools which are not recognised.

EDUCATION

Category-wise number of school level educational institutions in India

Table 6.19

Educational Institutions	2015-16	2016-17	2017-18	2018-19
1	2	3	4	5
Primary Schools (PS) I-V	8,40,546	8,40,241	8,42,295	8,26,982
Primary with Upper Primary (UPS) I-VIII	2,82,080	2,87,265	2,96,084	3,00,490
Primary with Upper Primary and Secondary and Higher Secondary(HSS) I-XII	41,173	48,543	52,833	56,156
Upper Primary only (UPS) VI-VIII	1,47,544	1,47,579	1,47,411	1,42,902
Upper Primary with Secondary and Higher Secondary (HSS) VI-XII	35,782	33,586	34,362	34,789
Primary with Upper Primary and Secondary (SS) I-X	49,400	59,549	64,564	68,427
Upper Primary with Secondary (SS) VI-X	52,553	50,917	47,548	47,850
Secondary only (SS) IX-X	37,586	33,934	36,379	34,327
Secondary with Higher Secondary (HSS) IX-XII	22,654	22,560	23,227	23,695
Higher Secondary only (HSS) XI-XII	13,028	11,436	14,200	15,382
All Schools	**15,22,346**	**15,35,610**	**15,58,903**	**15,51,000**

Source: Department of School Education and Literacy, Ministry of Human Resource Development, Govt. of India.
Uploaded data is as per U-DISE, Flash Statistics 2018-19.
P : Provisional

EDUCATION

Students on roll in all management school educational institutions in India

Table 6.20

Classes	All Categories Students ('000' number) 2015-16			All Categories Students ('000' number) 2016-17			All Categories Students ('000' number) 2017-18			All Categories Students ('000' number) 2018-19		
	Male	Female	Total	Male	Female	Total	Male	Female	Total	Male	Female	Total
1	2	3	4	5	6	7	8	9	10	11	12	13
Primary I-V	66,873	62,250	1,29,123	64,245	59,563	1,23,808	63,586	58,793	1,22,378	62,509	57,721	1,20,230
Upper Primary VI-VIII	34,720	32,874	67,594	34,006	32,073	66,079	33,725	31,723	65,448	33,159	31,107	64,267
Total Elementary I-VIII	1,01,593	95,123	1,96,717	98,251	91,636	1,89,887	97,311	90,516	1,87,827	95,668	88,828	1,84,497
Secondary (IX-X)	20,547	18,598	39,145	20,380	18,443	38,824	20,171	18,309	38,480	20,006	18,327	38,334
Higher Secondary XI-XII	13,002	11,733	24,735	12,767	11,631	24,398	12,891	11,791	24,683	13,182	12,324	25,506
Total Senior Secondary (IX-XII)	33,549	30,331	63,880	33,147	30,074	63,222	—	—	—	—	—	—
Grand Total Senior Secondary I-XII	1,35,143	1,25,454	2,60,597	1,31,398	1,21,710	2,53,108	1,30,373	1,20,616	2,50,989	1,28,857	1,19,480	2,48,338

Source: Department of School Education and Literacy, Ministry of Human Resource Development, Govt. of India.
Uploaded data is as per U-DISE, Flash Statistics 2018-19.

EDUCATION

Gender and category-wise enrolment of students in different stages of School education in India

Table 6.21

Classes		Students in '000' number 2015-16			Students in '000' number 2016-17			Students in '000' number 2017-18		
	Social Category	Male	Female	Total	Male	Female	Total	Male	Female	Total
1	2	3	4	5	6	7	8	9	10	11
Primary (I-V)	Total	66,873	62,250	1,29,123	64,245	59,563	1,23,808	63,585	58,792	1,22,378
	Gen	16,540	14,935	31,475	16,168	14,426	30,594	16,209	14,475	30,684
	SC	13,276	12,466	25,742	1,251	11,783	24,314	12,257	11,501	23,759
	ST	7,103	6,636	13,739	6,762	6,318	13,081	6,750	6,317	13,068
	OBC	29,954	28,212	58,166	28,783	27,036	55,819	28,368	26,497	54,865
Upper Primary (VI-VIII)	Total	34,720	32,874	67,594	34,006	32,073	66,079	33,725	31,723	65,448
	Gen	8,941	8,328	17,270	8,805	8,110	16,915	8,772	8,057	16,830
	SC	6,748	6,427	13,175	6,469	6,172	12,641	6,379	6,066	12,446
	ST	3,415	3,215	6,630	3,387	3,176	6,563	3,448	3,235	6,684
	OBC	15,615	14,904	30,519	15,345	14,616	29,961	15,124	14,362	29,487
Elementary (I-VIII)	Total	1,01,593	95,123	1,96,717	98,251	91,636	1,89,887	97,310	90,516	1,87,826
	Gen	25,482	23,262	48,744	24,973	22,536	47,510	24,981	22,533	47,515
	SC	20,024	18,893	38,918	19,000	17,955	36,954	18,637	17,568	36,205
	ST	10,518	9,851	20,370	10,150	9,494	19,643	10,199	9,553	19,752
	OBC	45,569	43,116	88,685	44,129	41,651	85,780	43,492	40,860	84,353
Secondary (IX-X)	Total	20,547	18,598	39,145	20,380	18,443	38,824	20,171	18,308	38,480
	Gen	5,661	5,136	10,798	5,565	5,018	10,583	5,434	4,935	10,370
	SC	3,824	3,487	7,311	3,760	3,454	214	3,704	3,400	7,105
	ST	1,709	1,615	3,323	1,683	1,593	3,277	1,752	1,661	3,414
	OBC	9,353	8,360	17,713	9,372	8,378	17,750	9,278	8,310	17,589
Higher Secondary (XI-XII)	Total	13,002	11,733	24,735	12,767	11,631	24,398	12,891	11,791	24,682
	Gen	4,246	3,797	8,042	4,099	3,664	7,762	4,066	3,659	7,725
	SC	2,240	2,047	4,287	2,188	2,032	4,220	2,189	2,048	4,238
	ST	876	799	1,675	855	802	1,657	908	868	1,776
	OBC	5,640	5,092	10,731	5,625	5,134	10,759	5,726	5,215	10,941
Senior Secondary (I-XII)	Total	1,35,143	1,25,454	2,60,597	1,31,398	1,21,710	2,53,108	1,30,372	1,20,616	2,50,989
	Gen	35,390	32,195	67,584	34,637	31,217	65,854	34,482	31,128	65,611
	SC	26,089	24,428	50,516	24,947	23,440	48,388	24,531	23,017	47,549
	ST	13,103	1,264	25,367	12,687	11,890	24,577	12,860	12,083	24,944
	OBC	60,562	56,568	1,17,129	59,126	55,163	1,14,290	58,497	54,385	1,12,883

Source: Department of School Education and Literacy, Ministry of Human Resource Development, Govt. of India.
Uploaded data is as per U-DISE, Flash Statistics 2017-18.

EDUCATION

Social category-wise percentage enrolment of boys and girls by stage of school education in India

Table 6.22 (Percent)

Classes		Students enrolment 2015-16			Students enrolment 2016-17			Students enrolment 2017-18		
	Social Category	Male	Female	Total	Male	Female	Total	Male	Female	Total
1	2	3	4	5	6	7	8	9	10	11
Primary (I-V)	Total	100.00	100.00	100.00	100.00	100.00	100.00	100.00	100.00	100.00
	Gen	24.73	23.99	24.38	25.17	24.22	24.71	25.49	24.62	25.07
	SC	19.85	20.03	19.94	19.50	19.78	19.64	19.28	19.56	19.41
	ST	10.62	10.66	10.64	10.53	10.61	10.57	10.62	10.75	10.68
	OBC	44.79	45.32	45.05	44.80	45.39	45.09	44.61	45.07	44.83
Upper Primary (VI-VIII)	Total	100.00	100.00	100.00	100.00	100.00	100.00	100.00	100.00	100.00
	Gen	25.08	24.46	24.78	25.42	24.59	25.02	26.01	25.40	25.72
	SC	19.71	19.86	19.78	19.34	19.59	19.46	18.92	19.12	19.02
	ST	10.35	10.36	10.35	10.33	10.36	10.34	10.23	10.20	10.21
	OBC	44.85	45.08	45.08	44.91	45.45	45.17	44.85	45.28	45.05
Elementary (I-VIII)	Total	100.00	100.00	100.00	100.00	100.00	100.00	100.00	100.00	100.00
	Gen	25.08	24.46	24.78	25.42	24.59	25.02	25.67	24.89	25.30
	SC	19.71	19.86	19.78	19.34	19.59	19.46	19.15	19.41	19.28
	ST	10.35	10.36	10.35	10.33	10.36	10.34	10.48	10.55	10.52
	OBC	44.85	45.33	45.08	44.91	45.45	45.17	44.69	45.14	44.91
Secondary (IX-X)	Total	100.00	100.00	100.00	100.00	100.00	100.00	100.00	100.00	100.00
	Gen	27.55	27.62	27.58	27.31	27.21	27.26	26.94	26.96	26.95
	SC	18.61	18.75	18.68	18.45	18.73	18.58	18.37	18.57	18.46
	ST	8.32	8.68	8.49	8.26	8.64	8.44	8.69	9.08	8.87
	OBC	45.52	44.95	45.25	45.99	45.43	45.72	46.00	45.39	45.71
Higher Secondary (XI-XII)	Total	100.00	100.00	100.00	100.00	100.00	100.00	100.00	100.00	100.00
	Gen	32.66	32.35	32.51	32.11	31.50	31.82	31.54	31.04	31.30
	SC	17.23	17.45	17.33	17.14	17.47	17.29	16.99	17.37	17.17
	ST	6.74	6.81	6.77	6.70	6.89	6.79	7.05	7.36	7.20
	OBC	43.38	43.39	43.38	44.06	44.14	44.10	44.42	44.23	44.33
Senior Secondary (I-XII)	Total	100.00	100.00	100.00	100.00	100.00	100.00	100.00	100.00	100.00
	Gen	26.19	25.66	25.93	26.36	25.65	26.02	26.45	25.81	26.14
	SC	19.30	19.47	19.38	18.99	19.26	19.12	18.82	19.08	18.94
	ST	9.70	9.78	9.73	9.66	9.77	9.71	9.86	10.02	9.94
	OBC	44.81	45.09	44.95	45.00	45.32	45.15	44.87	45.09	44.98

Source: Department of School Education and Literacy, Ministry of Human Resource Development, Govt. of India.
Uploaded data is as per U-DISE, Flash Statistics 2017-18.

SECTION— VII

SOCIAL SECURITY AND SOCIAL DEFENCE (POLICE, CRIMES AND SUDHARGHAR)

This section contains information relating to police, crimes and administration of prisons.

Table 7.1—information relating to the sanctioned strength of Haryana Police.

Table 7.2—information relating to the number of Police Stations and Police Posts.

Table 7.3—information of incidence of Crimes.

Table 7.4— District-wise Incidences of crime reported under IPC in Haryana.

Table 7.5—number of convicts by age, sex and literacy.

Tables 7.6 to 7.9—number of places of confinements, number of prisoners, expenditure on maintenance of prisoners in jails and value of goods produced in jail industry.

SOCIAL SECURITY AND SOCIAL DEFENCE

Sanctioned strength of police force in Haryana

Table 7.1 (31st December)

Particulars	1966	1970	1980	1990	2000 @	2010	2016 ***	2017	2018	2019	2020	2021
1	2	3	4	5	6	7	8	9	10	11	12	13
Sanctioned strength of police force												
Director General, Addl. Director General, Inspector General and Dy Inspector General	3	3	10	16	30	46	50	50	50	53	54	54
Assistant Inspector General	3	3	4	3	3	4	4	4	4	3	3	3
Superintendents and Additional, Deputy & Assistant Superintendents	32	38	110	164	193	274	311	316	329	391	402	415
Inspectors, Sub. Inspectors & Asstt. Sub-Inspectors	676	709	1,738	3,029	3,795	7,151	7,401	8,154	8,341	10,343	10,754	10,948
Head Constables including Mounted Head Constables	956	905	4,102	7,084	8,007	9,036	9,230	10,093	10,287	12,320	12,638	12,778
Mounted Constables and Foot Constables	5,715	5,740	12,267	18,741	25,195	40,094	39,993	42,758	43,363	47,552	48,449	49,195
Total	7,385	7,398	18,231	29,037	37,223	56,605	56,989	61,375	62,374	70,662	72,300	73,393

Source: Director General of Police, Haryana.

@ : As on 22-9-2000

*** : As on 31-03-2016

SOCIAL SECURITY AND SOCIAL DEFENCE
Number of police stations and police posts in Haryana

Table 7.2 (31st December)

Year/District	Cyber Crime Police Station	Police Stations	Traffic Police Station	Women Police Station	Police Posts	Total
1	2	3	4	5	6	7
1966	—	100	—	—	29	129
1970	—	105	—	—	65	170
1980	—	122	—	—	116	238
1990	—	156	—	—	214	370
2000	—	205	—	—	312	517
2010	—	260	—	—	325	585
2015	—	290	—	—	322	612
2016	—	296	—	—	363	659
2017	—	316	—	—	367	683
2018	—	346	—	—	339	685
2019	—	362	—	—	351	713
2020	—	377	—	—	356	733
2021	8	313	27	33	355	736
Ambala	1	14	01	02	—	18
Bhiwani	0	10	01	01	—	12
Charkhi Dadri	0	05	01	01	—	07
Faridabad	1	25	01	03	—	30
Fatehabad	0	09	01	01	—	11
Gurugram	1	36	03	03	—	43
Hisar	1	14	02	02	—	19
Jhajjar	0	12	02	02	—	16
Jind	0	12	01	01	—	14
Kaithal	0	11	01	01	—	13
Karnal	1	15	01	02	—	19
Kurukshetra	0	11	01	01	—	13
Mahendragarh	0	10	01	01	—	12
Nuh	0	10	02	01	—	13
Palwal	0	11	01	01	—	13
Panchkula	1	09	01	01	—	12
Panipat	0	14	01	01	—	16
Rewari	1	12	01	01	—	15
Rohtak	1	14	01	01	—	17
Sirsa	0	13	01	02	—	16
Sonipat	0	15	01	03	—	19
Yamunanagar	0	15	01	01	—	17
Railway Police, Haryana	0	16	0	0	—	16

Source : Director General of Police, Haryana.

Note : District-wise information of police post not available, so the sum of all districts may not tally to total figure of 2021.

SOCIAL SECURITY AND SOCIAL DEFENCE
Incidences of crime in Haryana

Table 7.3

Year/District	Murder	Dacoity	Burglary	Theft
1	2	3	4	5
1966	183	6	1,273	2,320*
1970	192	8	1,709	2,579*
1980	369	19	2,800	2,969*
1990	543	31	2,323	4,345*
2000	773	104	3,395	6,237*
2010	1,005	146	4,448	16,234
2012	989	202	5,126	17,563
2013	1,031	159	6,118	18,515
2014	1,106	172	6,694	20,271
2015	1,003	200	6,619	20,557
2016	1,056	176	6,885	21,610
2017	1,046	193	7,328	23,221
2018	1,098	192	7,646	25,709
2019	1,129	155	7,624	24,532
2020	1,129	149	6,865	19,833
2021 (P)	1,111	156	8,322	26,035
Ambala	30	10	408	807
Bhiwani	37	6	234	574
Charkhi Dadri	20	0	67	126
Faridabad	71	6	394	2,677
Fatehabad	22	1	313	504
Gurugram	77	16	370	4,635
Hisar	73	11	845	1,538
Jhajjar	83	16	370	810
Jind	61	10	414	828
Kaithal	48	5	345	834
Karnal	70	5	577	1,360
Kurukshetra	15	11	422	1,147
Mahendragarh	24	5	244	522
Nuh	30	8	126	704
Palwal	62	7	238	985
Panchkula	16	5	179	478
Panipat	65	0	570	1,635
Rewari	46	5	255	927
Rohtak	70	12	469	1,386
Sirsa	31	8	557	794
Sonipat	114	6	281	1,011
Yamunanagar	34	2	643	1,246
Railway Police, Haryana	12	1	1	507

* :Including cattle theft.

P :Provisional

SOCIAL SECURITY AND SOCIAL DEFENCE
Incidences of crime in Haryana

Table 7.3 (Concld.)

Year/District	Robbery	Kidnapping/ Abduction	Rioting	Culpable Homicide	Coining/ Counter-fitting	Miscellaneous IPC	Total IPC Crimes
1	6	7	8	9	10	11	12
1966	19	134	82	98	—	16,633	20,748
1970	23	145	107	65	1	14,106	18,935
1980	64	198	224	57	1	26,538	33,239
1990	120	209	436	104	4	20,366	28,481
2000	423	466	889	60	18	26,417	38,782
2010	732	971	1,415	60	28	34,130	59,169
2013	742	3,129	1,500	65	19	40,133	71,411
2014	803	4,450	1,992	65	19	44,203	79,775
2015	898	5,656	1,879	60	35	47,403	84,310
2016	705	7,118	2,853	41	19	47,629	88,092
2017	1,246	4,540	2,426	53	20	57,319	97,392
2018	1,328	4,870	2,699	44	5	64,931	1,08,522
2019	1,359	4,026	2,503	50	21	69,501	1,10,900
2020	1,198	3,280	2,507	52	14	67,458	1,02,485
2021 (P)	1,372	3,924	2,266	43	11	68,643	1,11,883
Ambala	54	159	0	1	0	2,572	4,041
Bhiwani	19	90	103	1	0	2,471	3,535
Charkhi Dadri	3	30	36	2	0	780	1,064
Faridabad	82	374	274	1	0	5,894	9,773
Fatehabad	36	53	0	3	0	1,706	2,638
Gurugram	84	229	261	5	1	7,483	13,161
Hisar	110	155	151	7	3	5,408	8,301
Jhajjar	106	162	110	0	0	2,961	4,618
Jind	76	116	0	2	0	2,353	3,860
Kaithal	27	214	0	3	1	1,872	3,349
Karnal	71	161	120	2	0	5,197	7,563
Kurukshetra	5	179	0	0	0	2,804	4,583
Mahendragarh	72	62	142	0	0	2,171	3,242
Nuh	29	81	235	0	0	1,597	2,810
Palwal	97	84	303	1	0	2,603	4,380
Panchkula	26	389	39	2	2	1,228	2,364
Panipat	105	531	143	4	2	3,915	6,970
Rewari	72	75	109	1	0	2,248	3,738
Rohtak	106	197	207	3	0	3,578	6,028
Sirsa	27	126	15	0	1	2,451	4,010
Sonipat	104	248	16	2	0	4,108	5,890
Yamunanagar	53	203	0	3	1	2,862	5,047
Railway Police, Haryana	8	6	2	0	0	381	918

Source : Director General of Police, Haryana.

SOCIAL SECURITY AND SOCIAL DEFENCE
District-wise Incidences of crime in Haryana

Table 7.4 31 December, 2021

Crime against person	AMB	BWN	DADRI	FDB	FTB	GGM	HSR	JJR	JND	KTL	KNL	KKR
1	2	3	4	5	6	7	8	9	10	11	12	13
302 IPC (Murder)	30	37	20	71	22	77	73	83	61	48	70	15
304 IPC (Culpable Homicide)	1	1	2	1	3	5	7	0	2	3	2	0
306 IPC (Abetment of suicide)	24	24	14	42	18	48	44	27	30	28	44	15
307 IPC (Attempt to murder)	38	37	16	63	25	53	50	74	28	31	43	48
308 IPC (Attempt to commit culpable homicide)	2	0	0	0	0	1	0	0	0	0	1	57
309 IPC (Attempt to commit suicide)	12	0	0	2	0	4	0	1	5	2	9	2
147/148/149 IPC (Rioting)	0	103	36	274	0	261	151	110	0	0	120	0
324/325/326 IPC (Hurt)	131	120	87	179	90	146	294	76	98	145	333	140
332/353 IPC (Assault on Govt. servant)	41	29	10	51	25	51	90	44	24	39	70	27
328 IPC (Causing hurt by means of poison, etc., with intent to commit an offence)	1	8	1	3	5	0	7	6	4	0	4	4
341/342 IPC(Wrongful Confinement/restraint)	34	118	10	2	19	68	16	49	213	75	92	64
346 IPC (Wrongful confinement in secret)	458	439	130	1085	459	1116	1085	522	506	306	1118	511
447 To 452 IPC (Criminal trespass)	79	91	15	67	77	120	302	105	122	74	193	79
506/507 IPC(Criminal intimidation)	108	100	30	13	215	371	742	199	101	19	287	189
i. 363/346 IPC (Men) (Kidnapping/wrongful confinement in	0	0	0	41	0	7	0	0	0	0	0	0
ii 364 & 364A IPC (Men) (Kidnapping for murder & ransom)	4	0	0	4	0	4	9	8	1	0	0	2
iii 365 IPC (Men) (Kidnapping with intent secretly and	22	14	13	12	12	23	33	38	13	15	15	21
377 IPC (Men) (Unnatural offences)	0	4	1	1	0	0	2	8	2	1	5	1
498A IPC (Married women harassment/ cruelty)	258	400	83	453	118	346	406	338	168	165	368	266
304B IPC (Dowry Death)	4	15	10	34	5	18	14	23	14	4	4	4
326A IPC (Acid attack)	0	0	0	1	0	2	1	0	2	0	0	0

SOCIAL SECURITY AND SOCIAL DEFENCE
District-wise Incidences of crime in Haryana

Table 7.4 (Contd.) 31 December, 2021

Crime against person	AMB	BWN	DADRI	FDB	FTB	GGM	HSR	JJR	JND	KTL	KNL	KKR
1	2	3	4	5	6	7	8	9	10	11	12	13
i. 363/346 IPC (Women) (Kidnapping/wrongful confinement in	0	0	0	109	2	30	0	0	0	0	0	0
ii 363/366 IPC (Kidnapping/ abduction major women)	70	38	2	44	10	42	29	26	54	108	41	0
iii 363/366A IPC (Women) (Kidnapping/ abduction minor girl)	28	36	10	154	27	113	72	37	46	56	80	105
iv 364/364A IPC (Kidnapping for murder and ransom)	0	0	0	1	0	0	0	1	0	0	0	1
v 365 IPC (Kidnapping/abduction with intent secretly and wrongfully to confine person)	35	2	5	9	2	10	12	52	2	35	25	50
i. 376-D (Gang rape)	5	8	1	9	5	10	6	7	8	3	5	5
ii 376 (Rape)	54	45	15	133	31	211	99	38	37	44	124	71
iii 363/366/376 IPC (RAPE WITH ELOPEMENT)	1	3	0	0	0	1	16	0	0	3	2	2
377 IPC (Women)(Unnatural offences)	0	2	0	2	0	2	3	0	1	0	1	0
i. 354 IPC (Assault or criminal force to woman with intent to outrage her modesty)	45	14	9	14	1	62	31	62	26	27	88	65
ii 354A to 354D IPC (Sexual harassment)	43	115	16	105	46	172	340	112	58	45	154	128
370/371/372/373 IPC (Person habitual dealing in slaves/ purpose for prostitution	4	1	0	6	0	0	2	0	0	0	0	0
294 IPC(Women) (Obscene songs)	3	6	11	4	0	9	33	13	3	0	16	2
294/509 IPC (Eve-teasing)	6	8	5	1	4	62	23	48	6	5	0	17
313/314/315 IPC (Causing of miscarriage)	1	2	0	2	0	2	0	0	0	1	2	0
316/317/318 IPC (Causing death of unborn child)	2	1	1	9	3	10	5	7	3	1	3	2

SOCIAL SECURITY AND SOCIAL DEFENCE
District-wise Incidences of crime in Haryana

Table 7.4 (Contd.) 31 December, 2021

Crime against person	AMB	BWN	DADRI	FDB	FTB	GGM	HSR	JJR	JND	KTL	KNL	KKR
1	2	3	4	5	6	7	8	9	10	11	12	13
Crime against property							0					
395/396/397 IPC (Dacoity)	10	6	0	6	1	16	11	16	10	5	5	11
392/394/379B IPC(robbery)	54	19	3	82	36	84	110	106	76	27	71	5
379A & 356 IPC(Snatching)	105	26	6	167	50	175	87	43	33	42	142	98
398/401 IPC (Attempt to robbery and dacoity with weapon)	1	0	0	6	8	2	6	2	1	0	3	0
399/402 IPC (Preparation of dacoity)	0	0	2	0	1	0	0	0	1	0	0	0
i. 454/380 IPC (Burglary)	70	31	4	54	59	93	172	66	60	27	68	39
ii 457/380 IPC (Burglary)	335	202	63	340	252	276	673	292	354	316	508	383
iii 458/459 IPC (Burglary)	3	1	0	0	2	1	0	12	0	2	1	0
460 IPC (with 302/392/394/396/397 IPC) (Death of grievous hurt in trespass)	0	0	0	0	0	0	0	0	0	0	0	0
457/380/511 IPC (Attempt to robbery)	11	9	1	7	5	5	18	7	6	7	12	0
i.379/380 IPC (Simple Theft)	175	159	38	537	122	904	516	223	257	167	405	331
ii 379/380 IPC (M.V Theft)	590	360	84	2084	365	3634	921	557	535	609	869	741
iii 379/380 IPC (Cattle Theft)	29	45	4	10	3	20	51	14	17	6	67	23
iv 379/380 IPC (TF Theft)	0	2	0	6	8	6	15	7	10	38	0	0
v 379/380 IPC (Cycle/E Rickshaw)	3	6	0	10	3	23	21	3	3	5	3	5
vi 379/380 IPC (Arms Theft)	0	0	0	2	1	0	2	0	1	0	0	1
vii 381 IPC (Theft by clerk/servant)	8	1	0	28	2	48	12	6	2	8	16	6
viii 382 IPC (Theft after preparation for causing/hurt	2	1	0	0	0	0	0	0	0	1	0	40
379/380/511 IPC (Attempt to theft)	0	7	0	0	10	13	26	5	4	2	9	0
379/380/411 IPC (Theft property received)	0	0	0	111	0	0	1	10	0	0	0	0
383 to 389 IPC (Extortion)	14	7	4	22	12	37	26	18	14	9	23	18

SOCIAL SECURITY AND SOCIAL DEFENCE
District-wise Incidences of crime in Haryana

Table 7.4 (Contd.) 31 December, 2021

Crime against person	AMB	BWN	DADRI	FDB	FTB	GGM	HSR	JJR	JND	KTL	KNL	KKR
1	2	3	4	5	6	7	8	9	10	11	12	13
411/412 IPC (Dishonestly of stolen/dacoity property receiving)	16	2	5	21	4	41	14	0	10	12	8	7
417/418/419/420 IPC (Cheating)	94	170	15	184	42	465	119	98	164	55	389	31
406 to 409 IPC (Criminal breach of trust)	227	14	33	207	12	138	100	25	10	101	20	71
465 to 471 IPC (Forgery)	52	0	4	93	21	6	2	0	20	29	59	16
379/406/420 (ATM Fraud)	8	14	1	35	8	63	137	0	32	5	33	182
279/336 IPC (Negligent Act to dangerous human life)	5	9	0	49	0	86	36	20	4	10	16	14
279/337/338 IPC (Non fatal accident)	192	247	77	302	127	485	358	236	185	151	327	290
279/304A IPC (Fatal accident)	200	156	73	203	96	389	223	220	194	144	362	205
336/337/338 IPC (Negligent Act dangerous of human life)	2	0	0	11	2	8	2	4	3	3	1	0
304A IPC (Causing death by negligence)	12	7	6	23	2	22	10	6	5	6	12	2
283 IPC (Danger or obstruction in public way or live of	11	6	1	19	2	825	12	6	14	3	18	2
285 to 290 IPC (Dealing with fire or any other combustible matter to endanger to human life)	7	9	8	7	9	22	18	20	10	4	10	6
160 IPC(Punishment for committing affray)	9	7	16	789	10	877	28	7	10	7	20	3
188 IPC (Disobedience to order duly promulgated by public	5	7	22	417	15	8	36	320	15	28	65	11
174A IPC (Non-attendance in obedience to an order from public servant)	148	132	31	486	96	871	429	77	105	0	585	121
Other IPC	99	52	10	454	28	61	112	78	54	237	117	28

SOCIAL SECURITY AND SOCIAL DEFENCE
District-wise Incidences of crime in Haryana

Table 7.4 (Contd.) 31 December, 2021

Crime against person	M.GARH	NUH	PWL	PKL	PTP	RWR	RTK	SRS	SPT	YNR	GRP
1	14	15	16	17	18	19	20	21	22	23	24
302 IPC (Murder)	24	30	62	16	65	46	70	31	114	34	12
304 IPC (Culpable Homicide)	0	0	1	2	4	1	3	0	2	3	0
306 IPC (Abetment of suicide)	21	5	15	11	23	31	40	18	48	30	39
307 IPC (Attempt to murder)	19	15	63	18	45	25	76	34	91	41	4
308 IPC (Attempt to commit culpable homicide)	0	0	0	1	13	0	2	0	1	18	0
309 IPC (Attempt to commit suicide)	2	0	0	1	0	0	0	1	2	0	1
147/148/149 IPC (Rioting)	142	235	303	39	143	109	207	15	16	0	2
324/325/326 IPC (Hurt)	77	35	87	31	179	86	89	175	119	151	5
332/353 IPC (Assault on Govt. servant)	42	41	45	22	34	35	60	28	41	17	22
328 IPC (Causing hurt by means of poison, etc., with intent to commit an offence)	2	1	5	0	1	3	2	1	2	0	1
341/342 IPC(Wrongful Confinement/restraint)	31	6	46	17	5	54	0	220	100	47	14
346 IPC (Wrongful confinement in secret)	326	90	348	0	996	360	744	572	648	521	13
447 To 452 IPC (Criminal trespass)	37	5	51	33	62	57	85	165	142	86	0
506/507 IPC(Criminal intimidation)	89	2	13	65	22	160	323	96	432	143	15
i. 363/346 IPC (Men) (Kidnapping/wrongful confinement in secret)	18	23	8	108	114	17	42	7	43	33	0
ii 364 & 364A IPC (Men) (Kidnapping for murder & ransom)	6	0	0	94	0	0	0	0	0	1	0
iii 365 IPC (Men) (Kidnapping with intent secretly and	1	3	0	0	2	0	0	0	0	4	0
377 IPC (Men) (Unnatural offences)	11	20	8	14	112	17	42	7	43	28	0
498A IPC (Married women harassment/ cruelty)	116	107	267	149	390	124	256	244	437	295	0
304B IPC (Dowry Death)	8	19	24	4	13	11	11	7	16	10	3
326A IPC (Acid attack)	0	0	1	0	1	0	0	1	1	0	0
i. 363/346 IPC (Women) (Kidnapping/wrongful confinement in	1	0	0	219	6	0	0	0	0	0	0

SOCIAL SECURITY AND SOCIAL DEFENCE
District-wise Incidences of crime in Haryana

Table 7.4 (Contd.) 31 December, 2021

Crime against person	M.GARH	NUH	PWL	PKL	PTP	RWR	RTK	SRS	SPT	YNR	GRP
1	14	15	16	17	18	19	20	21	22	23	24
ii 363/366 IPC (Kidnapping/ abduction major women)	25	14	36	8	198	26	31	45	28	51	0
iii 363/366A IPC (Women) (Kidnapping/ abduction minor girl)	14	28	34	13	54	30	36	66	69	44	3
iv 364/364A IPC (Kidnapping for murder and ransom)	0	0	0	0	0	0	0	0	0	2	0
v 365 IPC (Kidnapping/abduction with intent secretly and	4	16	6	41	159	2	88	8	102	73	3
i. 376-D (Gang rape)	5	20	16	3	16	5	2	10	10	15	0
ii 376 (Rape)	28	45	40	43	110	63	62	40	86	133	0
iii 363/366/376 IPC (RAPE WITH ELOPEMENT)	1	3	15	0	0	1	2	0	0	0	0
377 IPC (Women)(Unnatural offences)	1	0	0	2	0	0	2	0	0	3	0
i. 354 IPC (Assault or criminal force to woman with intent to	15	12	14	11	76	27	34	7	56	67	1
ii 354A to 354D IPC (Sexual harassment)	74	30	75	41	103	72	145	52	106	82	3
370/371/372/373 IPC (Person habitual dealing in slaves/	0	1	0	0	0	0	3	0	0	1	0
294 IPC(Women) (Obscene songs)	4	7	1	0	16	14	4	2	20	2	0
294/509 IPC (Eve-teasing)	9	1	0	3	0	11	19	6	15	11	4
313/314/315 IPC (Causing of miscarriage)	1	0	2	3	1	0	0	1	3	4	0
316/317/318 IPC (Causing death of unborn child)	0	7	2	2	5	4	4	1	7	3	2
Crime against property	0	0	0	0	0	0	0	0	0	0	0

SOCIAL SECURITY AND SOCIAL DEFENCE
District-wise Incidences of crime in Haryana

Table 7.4 (Contd.) 31 December, 2021

Crime against person	M.GARH	NUH	PWL	PKL	PTP	RWR	RTK	SRS	SPT	YNR	GRP
1	14	15	16	17	18	19	20	21	22	23	24
395/396/397 IPC (Dacoity)	5	8	7	5	0	5	12	8	6	2	1
392/394/379B IPC(robbery)	72	29	97	26	105	72	106	27	104	53	8
379A & 356 IPC(Snatching)	38	32	93	27	181	79	125	122	62	127	72
398/401 IPC (Attempt to robbery and dacoity with weapon)	0	4	2	1	3	0	3	3	1	2	2
399/402 IPC (Preparation of dacoity)	1	0	2	0	1	0	0	0	2	0	0
i. 454/380 IPC (Burglary)	32	9	30	59	77	24	88	94	15	107	0
ii 457/380 IPC (Burglary)	212	113	208	120	488	228	381	463	266	533	1
iii 458/459 IPC (Burglary)	0	0	0	0	5	3	0	0	1	3	0
460 IPC (with 302/392/394/396/397 IPC) (Death of grievous	0	0	0	0	1	0	0	1	0	1	0
457/380/511 IPC (Attempt to robbery)	6	4	7	15	4	12	15	8	5	9	0
i.379/380 IPC (Simple Theft)	216	82	178	118	429	275	386	178	261	295	425
ii 379/380 IPC (M.V Theft)	276	592	770	313	1166	627	959	595	711	879	82
iii 379/380 IPC (Cattle Theft)	11	16	4	15	8	14	11	10	12	51	0
iv 379/380 IPC (TF Theft)	13	11	26	7	0	4	0	3	2	0	0
v 379/380 IPC (Cycle/E Rickshaw)	3	1	2	18	9	6	21	4	10	10	0
vi 379/380 IPC (Arms Theft)	0	2	1	0	1	0	1	1	1	0	0
vii 381 IPC (Theft by clerk/servant)	3	0	4	7	22	1	8	2	13	11	0
viii 382 IPC (Theft after preparation for causing/hurt	0	0	0	0	0	0	0	1	1	0	0
379/380/511 IPC (Attempt to theft)	6	0	13	1	12	6	14	7	8	7	0
379/380/411 IPC (Theft property received)	116	18	62	33	0	0	1	0	79	0	0
383 to 389 IPC (Extortion)	17	10	16	12	23	14	23	11	15	18	0

SOCIAL SECURITY AND SOCIAL DEFENCE
District-wise Incidences of crime in Haryana

Table 7.4 (Concld.) 31 December, 2021

Crime against person	M.GARH	NUH	PWL	PKL	PTP	RWR	RTK	SRS	SPT	YNR	GRP
1	14	15	16	17	18	19	20	21	22	23	24
411/412 IPC (Dishonestly of stolen/dacoity property receiving)	6	64	32	0	1	10	9	6	17	11	3
417/418/419/420 IPC (Cheating)	66	49	161	152	376	57	417	81	203	221	3
406 to 409 IPC (Criminal breach of trust)	78	20	128	3	0	122	34	22	34	19	4
465 to 471 IPC (Forgery)	29	24	42	39	22	13	0	18	0	30	0
379/406/420 (ATM Fraud)	4	0	0	0	0	0	70	0	1	12	0
279/336 IPC (Negligent Act to dangerous human life)	3	10	24	11	10	2	31	14	19	7	6
279/337/338 IPC (Non fatal accident)	219	318	271	127	254	316	254	157	294	227	6
279/304A IPC (Fatal accident)	156	200	233	105	298	185	184	110	332	232	11
336/337/338 IPC (Negligent Act dangerous of human life)	2	1	5	1	2	12	9	0	10	2	5
304A IPC (Causing death by negligence)	9	4	13	5	17	7	7	1	8	9	1
283 IPC (Danger or obstruction in public way or live of	1	4	2	6	3	1	4	6	1	16	10
285 to 290 IPC (Dealing with fire or any other combustible	12	23	18	6	7	11	16	13	27	8	0
160 IPC(Punishment for committing affray)	9	7	50	19	26	13	13	16	55	2	34
188 IPC (Disobedience to order duly promulgated by public	40	13	60	111	33	6	127	18	225	21	0
174A IPC (Non-attendance in obedience to an order from	389	261	50	87	113	157	183	117	212	168	51
Other IPC	56	79	187	9	417	80	72	39	112	33	46

Source : Director General of Police, Haryana.

Note : AMB = Ambala, BWN = Bhiwani, DADRI = Charkhi Dadri, FDB = Faridabad, FTB = Fatehabad, GGM = Gurugram, HSR = Hisar, JJR = Jhajjar, JND = Jind, KTL = Kaithal, KNL = Karnal, KKR = Kurukshetra, M.Garh = Mahendragarh, Pwl = Palwal, Pkl = Panchkula, Ptp = Panipat, Rwr = Rewari, Rtk = Rohtak, Srs = Sirsa, Spt = Sonipat, Ynr = Yamunanagar.

SOCIAL SECURITY AND SOCIAL DEFENCE
Convicts by age, sex and literacy in Haryana

Table 7.5

Year/District	Total convicts imprisoned during the year			Age of convicts				Age of convicts		Education among convicts			
				18 to 30 years		30 to 50 years		Above 50 years		Literate		Illiterate	
	Male	Female	Total	Male	Female	Male	Female	Male	Female	Male	Female	Male	Female
1	2	3	4	5	6	7	8	9	10	11	12	13	14
2018-19	6,814	253	7,067	2,741	54	3,238	136	835	63	5,412	141	1,402	112
2019-20	6,999	237	7,236	2,908	46	3,286	132	805	59	5,673	116	1,326	121
2020-21	3,238	100	3,338	1,383	25	1,445	51	410	24	2,571	62	667	42
2021-22 (P)	5,690	190	5,880	1,946	46	2,791	93	953	51	4,287	120	1,403	70
Ambala	365	10	375	90	1	195	8	80	1	292	6	73	4
Bhiwani	237	10	247	84	2	115	4	38	4	199	7	38	3
Charkhi Dadri	@	@	@	@	@	@	@	@	@	@	@	@	@
Faridabad	852	23	875	289	5	318	9	245	9	527	16	325	7
Fatehabad	0	0	0	0	0	0	0	0	0	0	0	0	0
Gurugram	686	18	704	238	7	371	9	77	2	579	9	107	9
Hisar	692	16	708	236	0	369	13	87	3	598	13	94	3
Jhajjar	357	8	365	168	2	150	5	39	1	80	2	277	6
Jind	250	11	261	110	2	102	3	38	6	197	4	53	7
Kaithal	214	6	220	71	2	113	4	30	0	159	3	55	3
Karnal	585	20	605	207	9	335	8	43	3	406	11	179	9
Kurukshetra	76	7	83	19	0	47	5	10	2	70	3	6	4
Mahendragarh	46	5	51	15	4	28	0	3	1	43	5	3	0
Nuh	—	—	—	—	—	—	—	—	—	—	—	—	—
Palwal	3	0	3	1	0	1	0	1	0	0	0	3	0
Panchkula	—	—	—	—	—	—	—	—	—	—	—	—	—
Panipat	263	6	269	113	1	119	3	31	2	211	3	52	3
Rewari	15	0	15	6	0	8	0	1	0	12	0	3	0
Rohtak	326	16	342	89	2	186	8	51	6	314	15	12	1
Sirsa	245	9	254	55	1	118	5	72	3	192	4	53	5
Sonipat	150	13	163	47	1	76	4	27	8	130	11	20	2
Yamunanagar	328	12	340	108	7	140	5	80	0	278	8	50	4

Source : Director General of Prisons, Haryana. @ : Information included in district Bhiwani. P : Provisional

SOCIAL SECURITY AND SOCIAL DEFENCE
Places of confinement in Haryana

Table 7.6

Year/District	Places of confinement				
	Central Sudharghar	District Sudharghar	Subordinate Sudharghar	Judicial lock-ups	Total
1	2	3	4	5	6
1966	2	3	8	5	18
1970	1	5	12	2	20
1980	1	6	10	2	19
1990-91	2	9	8	0	19
2000-01	2	11	5	0	18
2010-11	2	16	—	0	18
2015-16	3	16	0	0	19
2018-19	3	16	0	0	19
2019-20	3	16	0	0	19
2020-21	3	16	0	0	19
2021-22	3	17	0	0	20
Ambala	1	—	—	—	1
Bhiwani	—	1	—	—	1
Charkhi Dadri	@	@	@	@	@
Faridabad	—	1	—	—	1
Fatehabad	—	-	—	—	-
Gurugram	—	1	—	—	1
Hisar	2	0	—	—	2
Jhajjar	—	1	—	—	1
Jind	—	1	—	—	1
Kaithal	—	1	—	—	1
Karnal	—	1	—	—	1
Kurukshetra	—	1	—	—	1
Mahendragarh	—	1	—	—	1
Nuh	—	1	—	—	1
Palwal	—	1	—	—	1
Panchkula	—	-	—	—	-
Panipat	—	1	—	—	1
Rewari	—	1	—	—	1
Rohtak	—	1	—	—	1
Sirsa	—	1	—	—	1
Sonipat	—	1	—	—	1
Yamunanagar	—	1	—	—	1

Source: Director General of Prisons, Haryana.

@ : Information included in district Bhiwani

.SOCIAL SECURITY AND SOCIAL DEFENCE

Number of prisoners (class-wise) in Haryana

Table 7.7

Particulars	1966	1970	1980	1990-91	2000-01	2017-18	2018-19	2019-20	2020-21
1	2	3	4	5	6	7	8	9	10
At the beginning of the year									
i. Convicted	3,534	1,756	1,433	1,481	3,006	7,438	7,067	7,236	3,338
ii. Under trial	2,076	964	1,144	2,105	6,166	11,636	12,176	13,160	14,951
iii. Civil	7	6	1	2	2	47	27	27	20
Admitted during the year									
i. Convicted	14,450	7,500	5,964	5,643	7,537	5,400	5,400	563	4,500
ii. Under trial	14,760	17,595	23,110	37,900	60,905	53,611	55,679	38,461	39,413
iii. Civil	60	608	301	1,380	2,169	40	60	0	30
Discharged during the year									
i. Convicted	14,106	7,389	6,183	5,484	7,824	5,771	5,312	4,461	1,958
ii. Under trial	15,214	17,596	23,109	37,771	60,181	53,071	54,668	36,670	36,127
iii. Civil	55	605	287	1,358	2,159	60	6	7	9
Remaining at the end of the year									
i. Convicted	3,878	1,867	1,214	1,640	2,719	7,067	7,155	3338	5,880
ii. Under trial	1,622	963	1,145	2,234	6,890	12,176	13,187	14951	18,237
iii. Civil	12	9	15	24	12	27	81	20	41

Source: Director General of Prisons, Haryana.

Note : (i) This table includes prisoners in Sudharghars, Sub-Sudharghars and Judicial lock-ups in Haryana.
(ii) Information for 1990-91 and onwards relates to financial year.

SOCIAL SECURITY AND SOCIAL DEFENCE
Expenditure on maintenance of prisoners in jails/subsidiary jails* in Haryana

Table 7.8

Particulars	1966	1970	1980	1990-91	2000-01	2010-11	2014-15	2015-16	2018-19	2019-20	2020-21 (P)	2021-22 (P)
1	2	3	4	5	6	7	8	9	10	11	12	13
I. Daily average number of Prisoners	2,707	2,804	2,474	3,295	8,360	14,178	18,659	17,796	19,270	20,129	20,510	24,158
Expenditure ('000 ₹)												
i. Establishment	561	1,410	4,485	20,581	67,699	5,38,782	10,20,540	13,41,163	18,04,166	24,08,976	27,75,009	30,96,124
I. Diet	673	1,180	2,452	11,092	52,225	1,37,590	2,49,355	2,88,628	2,78,172	2,98,509	3,57,006	4,07,007
II. Others	628	662	2,012	6,269	28,903	1,56,468	3,36,905	1,57,800	15,620	18,684	28,044	0
Total	1,862	3,252	8,949	37,942	1,48,827	8,32,840	16,06,800	17,87,591	20,97,959	27,26,171	31,60,061	35,03,131
III. Cost per prisoner per year (₹)	688	1,160	3,617	11,515	17,802	58,741	86,113	1,00,449	1,08,871	1,35,434	1,54,074	1,45,009

Source : Director General of Prisons, Haryana.
* : Excluding cost of building of new Jails, additions and repairs
P : Provisional

SOCIAL SECURITY AND SOCIAL DEFENCE
Progress of Jail Industry in Haryana

Table 7.9

Item	Value of goods produced (₹)									
	1966	1970	1980	1990-91	2000-01	2010-11	2018-19	2019-20	2020-21	2021-22 (P)
1	2	3	4	5	6	7	8	9	10	11
Carpentry	2,92,469	6,81,781	7,35,280	5,19,302	2,45,819	5,01,715	15,81,589	24,29,389	1,54,378	13,95,673
Textile	8,681	1,95,746	3,17,582	15,41,223	7,15,578	1,66,083	55,317	1,17,455	47,476	74,390
Leather	4,999	9,723	11,078	59,240	61,855	—	0	0	0	0
Durries	42,941	67,295	21,563	17,258	2,100	76,199	0	0	0	0
Tailoring	8,551	53,397	82,547	1,82,539	13,20,165	6,61,193	4,96,215	8,35,217	3,88,993	11,60,290
Munj	29,431	53,181	29,863	0	0	0	0	0	0	0
Chicks	11,563	18,205	29,845	13,250	0	0	0	0	0	0
Oil & Oil Cake	35,467	80,955	2,991	0	0	0	1,08,69,302	1,71,98,289	1,77,43,961	1,62,89,200
Tents	6,08,772	1,86,510	14,51,182	30,71,052	51,90,005	11,28,344	1,51,850	1,31,380	5,37,469	16,76,705
Blankets	1,70,597	49,891	—	—	—	30,264	0	0	0	0
Smithy	12,663	46,201	2,36,522	4,04,079	2,30,918	7,177	2,295	6,21,250	1,16,704	2,750
Niwar & Tapes	36,792	48,618	2,15,850	4,81,458	7,18,706	1,20,532	10,646	0	0	0
Tags & Laces	0	3,686	0	2,290	0	0	0	0	0	0
Tat	0	0	0	0	0	0	0	0	0	0
Chalks	3,360	3,582	0	0	0	0	0	0	0	0
Embroidery	0	0	0	0	0	0	0	0	0	0
Phenyle	9,600	54,378	92,000	2,20,095	6,48,975	7,25,434	48,211	34,032	51,477	29,778
Soap	9,641	**	92,010	0	0	3,25,267	2,57,300	2,53,636	53,823	95,635
Poultry	38,316	41,856	1,02,176	0	0	0	0	0	0	0
Dyeing	0	0	0	61,789	93,257	0	0	0	0	0
Printing Press	0	0	0	0	1,48,637	1,00,401	9,82,022	8,37,410	9,45,294	9,22,686
Barbed Wire	0	0	0	0	2,61,900	—	0	0	0	0
Canning of Chairs	0	0	0	0	1,38,724	4,139	2,87,381	1,21,284	1,78,280	2,35,887
Atta Chakki	0	0	0	0	2,90,550	1,86,564	12,37,932	2,71,982	12,89,706	7,36,500
Pipe chairs and charpoy	0	0	0	0	0	64,830	2,53,478	4,14,247	2,17,794	2,09,025
Socks	0	0	0	0	5,966	0	0	0	0	0
Miscellaneous	38,546	1,09,900	1,26,325	6,48,265	7,62,852	1,25,103	3,74,477	1,12,20,475	4,09,231	17,98,392
Total	13,62,389	17,04,905	35,46,814	72,21,840	1,08,36,007	42,23,245	165,63,973	3,44,86,046	2,20,90,610	2,46,26,911

Source: Director General of Prisons, Haryana.
** : Included under Phenyle.
P : Provisional

SECTION - VIII

SOCIAL WELFARE SCHEMES

This section includes information relating to loans and grants disbursed to persons belonging to Scheduled Castes as well as progress of various pension schemes in the State.

Table 8.1—information relating to loans and grants by purpose and source disbursed by HSCFDC.to persons belonging to Scheduled Castes.

Table 8.2—depicts the houses constructed by Housing Board, Haryana for different income groups.

Table 8.3—information relating to Old Age Samman Allowance, Widow, Divyang and Ladli Pension schemes.

Table 8.4—data on financial assistance to destitute children, non-school going differently abled children, eunuch, dwarf and acid attack victims.

SOCIAL WELFARE SCHEMES

Loans and grants disbursed by HSCFDC to persons belonging to Scheduled Castes by purpose and source during 2021-22

Table 8.1 (₹ lakh)

Source/Purpose	No. of beneficiaries assisted	Direct Loan		Bank Loan	Subsidy	Margin Money	Total
		NSFDC/ NSKFDC share	HSFDC share				
1	2	3	4	5	6	7	8
Agricultural and Allied Sector							
Dairy Farming	1,163	0.00	0.00	606.26	59.03	0.00	665.28
Poultry Farming	0	0.00	0.00	0	0.00	0.00	0.00
Sheep Rearing	60	0.00	0.00	48.87	5.73	0.00	54.60
Piggery Farming	32	0.00	0.00	17.22	3.08	0.00	20.30
Purchase of vehicles (Jhota Buggi/Camel Cart/ Mule Cart)	3	0.00	0.00	2.13	0.30	0.27	2.70
Bee Keeping	0	0.00	0.00	0	0.00	0.00	0.00
Industrial Sector	57	0.00	0.00	24.99	4.43	3.28	32.70
Trade and Business Sector	915	0.00	0.00	596.93	76.91	74.85	748.69
Professional and Self Employment Sector							
E-Rickshaw	0	0.00	0.00	0	0.00	0.00	0.00
Legal Profession	0	0.00	0.00	0	0.00	0.00	0.00
Photography	0	0.00	0.00	0	0.00	0.00	0.00
Beauty Parlour	1	0.00	0.00	0.35	0.10	0.05	0.50
NSFDC Assisted Schemes							
Laghu Vyavasay Yojana (LVY)	0.00	0.00		0.00	0.00	0.00	0.00
MCF (annual income upto 1.50 lakh to 3.00 lakh)	3	1.80	0.45		0.00	0.00	2.25
MCF (annual income upto 1.50 lakh)	599	359.7.	64.52	0.00	25.48	0.00	449.70
MSY (annual Income upto 1.50 lakh to 3.00 lakh)	17	10.20	2.55	0.00	0.00	0.00	12.75
MSY (annual Income upto 1.50 Lakh)	180	107.88	18.87		8.10	0.00	134.85
Education Loan	1	3.60	0.20	0.00	0.00	0.00	3.80
NSKFDC Assisted Schemes							
Term loan Rs. 1.00 lakh	20	21.60	2.25	0.00	0.00	0.00	23.85
MCF, MAY and MSY Rs. 0.60 lakh	17	13.78	1.82	0.00	0.10	0.00	15.70
Total	3,068	518.56	90.66	1,296.75	183.26	78.45	2,167.67

Source : Haryana Scheduled Castes Finance and Development Corporation.

SOCIAL WELFARE SCHEMES
Houses constructed by the Housing Board, Haryana

Table 8.2

Year/District	Number of houses constructed during the year						
	BPL Flats	Economically Weaker Sections	Low Income Group	Middle Income Group	Higher Income Group	Others	Total
1	2	3	4	5	6	7	8
1975-76	—	510	192	231	—	—	933
1980-81	—	1,234	820	847	—	—	2,901
1990-91	—	729	633	251	154	94	1,861
2000-01	—	—	3,914	26	8	—	3,948
2010-11	—	258	514	208	292	194	1,466
2018-19	622	393	—	—	102	402	1,519
2019-20	—	237	90	90	—	88	505
2020-21	1,148	114	—	—	—	297	1,559
2021-22	560	—	—	—	—	—	560
2022-23 (P)	117	—	—	—	—	—	117
Ambala	—	—	—	—	—	—	—
Bhiwani	—	—	—	—	—	—	—
Charkhi Dadri	—	—	—	—	—	—	—
Faridabad	—	—	—	—	—	—	—
Fatehabad	—	—	—	—	—	—	—
Gurugram	—	—	—	—	—	—	—
Hisar	—	—	—	—	—	—	—
Jhajjar	—	—	—	—	—	—	—
Jind	—	—	—	—	—	—	—
Kaithal	—	—	—	—	—	—	—
Karnal	—	—	—	—	—	—	—
Kurukshetra	—	—	—	—	—	—	—
Mahendragarh	—	—	—	—	—	—	—
Nuh	—	—	—	—	—	—	—
Palwal	—	—	—	—	—	—	—
Panchkula	—	—	—	—	—	—	—
Panipat	—	—	—	—	—	—	—
Rewari	—	—	—	—	—	—	—
Rohtak	—	—	—	—	—	—	—
Sirsa	—	—	—	—	—	—	—
Sonipat	—	—	—	—	—	—	—
Yamunanagar	—	—	—	—	—	—	—

SOCIAL WELFARE SCHEMES

Houses constructed by the Housing Board, Haryana

Table 8.2 (Concld.)

Year/District	Number of houses constructed upto the end of the year						
	BPL Flats	Eco. Weaker Sections	Low Income Group	Middle Income Group	Higher Income Group	Others	Total
1	9	10	11	12	13	14	15
1972-73	—	500	—	—	—	—	500
1975-76	—	1,832	498	576	—	—	2,906
1980-81	—	4,937	2,794	2,239	—	—	9,970
1990-91	—	9,270	14,980	8,443	1,526	793	35,012
2000-01	—	11,176	29,199	10,863	3,323	2,088	56,649
2010-11	—	11,967	34,323	11,705	3,743	4,415	66,153
2020-21	25,353	13,181	34,727	12,143	4,006	8,073	97,483
2021-22	25,913	13,181	34,727	12,143	4,006	8,073	98,043
2022-23 (P)	26,030	13,181	34,727	12,143	4,006	8,073	98,160
Ambala	286	1,373	1,442	738	302	126	4,267
Bhiwani	0	246	517	544	310	0	1,617
Charkhi Dadri	@	@	@	@	@	@	@
Faridabad	1,798	3,343	12,842	1,864	646	391	20,884
Fatehabad	977	0	0	0	0	0	977
Gurugram	3,100	1,354	1,519	271	525	1195	7,964
Hisar	874	968	1,785	944	372	0	4,943
Jhajjar	613	227	703	309	8	765	2,625
Jind	188	381	751	404	104	252	2,080
Kaithal	661	62	251	64	0	0	1,038
Karnal	2,519	601	2,298	1,207	406	237	7,268
Kurukshetra	1,053	397	825	501	181	586	3,543
Mahendragarh	0	282	414	282	59	175	1,212
Nuh	0	0	206	234	26	0	466
Palwal	630	138	752	197	75	0	1,792
Panchkula	782	502	3,852	1,469	213	1,352	8,170
Panipat	2,219	926	1,402	952	82	127	5,708
Rewari	1,963	267	898	501	228	505	4,363
Rohtak	2,036	741	1,194	551	134	481	5,137
Sirsa	396	299	583	265	42	1,354	2,939
Sonipat	5,530	805	1,923	742	223	526	9,749
Yamunanagar	405	269	570	104	70	0	1,418

Source: Housing Board, Haryana. @ : Information included in District Bhiwani. P : Provisional

SOCIAL WELFARE SCHEMES

Old Age Samman Allowance, Widow Pension, Divyang Pension and Ladli Pension Schemes

Table 8.3

Year/District	Old Age Samman Allowance		Widow Pension		Divyang Pension		Ladli Pension Scheme	
	No. of beneficiaries	Amount disbursed (₹ lakh)	No. of beneficiaries	Amount disbursed (₹ lakh)	No. of beneficiaries	Amount disbursed (₹ lakh)	No. of beneficiaries	Amount disbursed (₹ lakh)
1	2	3	4	5	6	7	8	9
1980-81	11,361	48.30	542	2	—	—	—	—
1990-91	8,31,000	8,465.35	1,39,109	719.32	33,508	167.97	—	—
2000-01	9,63,849	22,134.84	2,96,107	6,708.38	60,247	1,323.17	—	—
2010-11	13,86,207	89,914.77	5,06,704	43,572.92	1,34,200	9,209.96	24,800	1,424.99
2017-18	15,12,436	2,96,555.00	6,66,808	1,30,577.00	1,51,932	29,678.00	32,718	6,277.00
2018-19	15,69,616	3,47,901.00	6,95,455	1,54,044.11	1,60,433	35,293.81	37,350	7,911.02
2019-20	17,01,761	4,00,717.00	7,34,463	1,71,469.37	1,71,922	40,642.61	42,486	9,676.34
2020-21	17,12,934	4,63,334.00	7,45,120	2,05,645.00	1,72,963	46,672.00	28,642	11,139.00
2021-22	17,59,674	5,15,946.00	7,67,176	2,26,103.00	178321	52,081.00	32,229	9,284.00

Source: Social Justice & Empowerment Department , Haryana

SOCIAL WELFARE SCHEMES

Financial assistance to Destitute Children, Kashmiri Migrants, Non-School Going Differently Abled Children, Eunuch, Dwarf and Acid Attack Victims

Table 8.4

Year	Financial assistance to Destitute Children		Financial assistance to Kashmiri Migrants		Financial assistance to non-school going differently abled children		Pension/Allowance to Eunuch		Pension/Allowance to Dwarf		Financial assistance to acid attack victims	
	No. of beneficiaries	Amount disbursed (₹ lakh)	No. of beneficiaries	Amount disbursed (₹ lakh)	No. of beneficiaries	Amount disbursed (₹ lakh)	No. of beneficiaries	Amount disbursed (₹ lakh)	No. of beneficiaries	Amount disbursed (₹ lakh)	No. of beneficiaries	Amount disbursed (₹ lakh)
1	2	3	4	5	6	7	8	9	10	11	12	13
2013-14	—	—	—	—	—	—	—	—	16	0.95	—	—
2014-15	—	—	—	—	—	—	—	—	19	2.18	—	—
2015-16	1,62,111	10,270.00	1	0.0002	5,919	489.96	16	3.75	22	4.00	—	—
2016-17	1,83,687	12,304.40	11	1.16	7,346	679.38	19	3.14	25	4.23	—	—
2017-18	2,05,023	18,299.00	9	1.21	__	1,070.63	24	7.00	28	5.66	—	—
2018-19	1,33,739	25,170.14	9	1.09	11,061	1,573.52	31	6.18	27	6.58	3	0.46
2019-20	1,44,985	31,051.40	9	1.08	13,128	2,073.43	31	7.80	40	8.16	8	5.50
2020-21	1,46,394	35,477.00	4	0.82	—	2,547.02	33	8.60	41	10.53	8	8.34
2021-22	1,51,775	44,835.00	1	0.11	11,684	2,167.74	37	10.32	—	—	9	9.99

Source: Social Justice & Empowerment Department , Haryana

SECTION—IX
LABOUR AND EMPLOYMENT

Data in respect of labour and its related activities is given in this section. The information has been collected from Labour and Employment Department, Haryana and Labour Bureau, Govt.of India.

Table 9.1— number of shops, commercial establishments, hotels and restaurants and employment therein.

Table 9.2—average per capita annual money earnings of factory workers in India by States.

Tables 9.3 to 9.4—data on industrial disputes and causes of disputes. Strike means work stoppage declared and organised by the workers and lock-out refers to work stoppage declared by employer generally after a strike. The number of workers involved means the actual number of workers affected either directly or indirectly in the dispute.

Table 9.5—data on Trade Unions under the Trade Union Act, 1926.

Table 9.6—classification of Trade Unions according to membership.

Table 9.7—registered Trade Unions affiliated to various Parties/Central Organisations.

Table 9.8— data on workmen's compensation. Under Workmen's Compensation Act- 1923, compensation is payable to workers employed in scheduled employment for injuries due to accidents resulting in death and disablement (Permanent or temporary) and not caused through the fault of the worker himself.

Table 9.9—wages paid to agricultural and skilled workers in certain selected villages of state.

Table 9.10—data regarding registration & placing in various employment exchanges and employment.

Table 9.11—employment in the organised sector of Haryana.

Table 9.12—estimated employment in private and public sectors in India.

(Act establishments are those which are covered by the "Compulsory Notification of Vacancies Act, 1959". Others are Non- Act establishments previously this classification used to be large and small establishments).

LABOUR AND EMPLOYMENT

Number of shops, commercial establishments, hotels & restaurants and persons employed there in Haryana

Table 9.1 (31st December)

Year/District	Number of Places	Shops		Commercial Establishments		Hotels and Restaurants		Total	
		Number	Employees	Number	Employees	Number	Employees	Number	Employees
1	2	3	4	5	6	7	8	9	10
1966	42*	43,554	13,104	11,677	12,031	3,417	3,370	58,648	28,505
1970	46*	56,663	15,419	10,644	13,853	2,683	3,141	69,990	32,413
1980	72*	93,299	31,736	10,698	17,434	3,374	4,624	107,371	53,794
1990	90*	1,31,126	52,206	8,420	17,204	3,691	6,610	143,237	76,020
2000	91*	1,54,358	76,801	11,073	35,501	4,107	9,481	169,538	1,21,783
2010	* *	2,08,782	2,53,433	15,237	1,40,456	3,931	13,209	2,27,950	4,07,098
2017	**	3,90,959	7,26,924	51,044	10,77,246	7,656	57,194	4,49,659	18,61,364
2018	**	4,15,190	820,715	57,350	13,45,599	8,173	66,444	4,80,713	22,32,758
2019	**	4,35,030	8,87,082	65,677	15,36,478	8,682	73,153	5,09,389	24,96,713
2020	**	4,55,806	9,48,195	74,708	17,44,284	9,203	79,421	5,39,717	27,71,900
2021	**	4,75,780	10,24,984	81,235	19,60,190	9,824	83,323	5,66,839	30,68,497
Ambala	**	44,027	51,104	4,905	13,860	1,057	3,562	49,989	68,526
Bhiwani	**	27,647	35,569	804	7,345	668	1,255	29,119	44,169
Faridabad	**	16,598	16,981	1,368	6,151	409	1,612	18,375	24,744
Fatehabad	**	51,148	1,96,313	11,497	56,875	482	10,043	63,127	2,63,231
Gurugram	**	38,564	2,76,476	28,660	16,58,157	1,778	39,246	69,002	19,73,879
Hisar	**	58,436	74,234	4,221	19,162	1,068	3,251	63,725	96,647
Jhajjar	**	9,431	23,673	1,751	17,738	129	662	11,311	42,073
Jind	**	8,439	16,615	1,071	6,661	238	665	9,748	23,941
Kaithal	**	16,411	36,783	1,679	19,308	222	1,135	18,312	57,226
Karnal	**	23,166	28,339	306	9,325	410	1,153	23,882	38,817
Kurukshetra	**	18,346	25,456	6,083	24,799	528	1,876	24,957	52,131
Mahendragarh	**	5,832	3,287	1,055	3,342	97	287	6,984	6,916
Nuh	**	877	2,420	406	3,984	25	980	1,308	7,384
Palwal	**	8,440	21,203	453	5,024	8	76	8,901	26,303
Panchkula	**	13,664	32,083	3,380	21,990	437	3,069	17,481	57,142
Panipat	**	32,723	46,180	2,685	19,865	380	2,825	35,788	68,870
Rewari	**	7,858	17,599	3,186	16,261	409	1,869	11,453	35,729
Rohtak	**	20,423	30,030	2,641	9,762	179	1,080	23,243	40872
Sirsa	**	26,968	32,402	2,579	15,739	591	2,990	30,138	51,131
Sonipat	**	18972	41,542	1,273	14,650	225	4,068	20,470	60,260
Yamunanagar	**	27810	16,695	1,232	10,192	484	1,619	29,526	28,506

Source: Labour Department, Haryana.

* : Covered under Punjab Shops and Commercial Establishments Act. 1958.

** : Shops Act was enforced from 2005 in whole Haryana.

Note : Cinema/theatre is also included in above data.

LABOUR AND EMPLOYMENT

Average per capita annual money earnings of workers employed in factories in India

Table 9.2 (In ₹)

State	1966	1970	1980	1990	2000	2010	2014	2015	2016	2017
1	2	3	4	5	6	7	8	9	10	11
Andhra Pradesh	1,454	2,117	5,186	11,318	15,675	—	98,389	1,25,546	1,04,038	1,13,437
Assam	2,130	2,363	4,494	10,449	15,407	—	1,00,414	1,47,036	1,46,111	—
Bihar	2,050	2,712	5,584	8,646	14,886	—	1,82,634	1,72,966	1,59,063	1,35,713
Jharkhand	—	—	—	—	—	—	—	—	—	—
Goa	2,105	2,305	5,211	12,402	15,718	66,236	1,40,740	1,27,349	1,39,117	1,20,126
Gujarat	2,340	2,820	8,544	11,960	—	—	—	—	—	—
Haryana	1,712	2,597	6,401	9,925	—	67,847	1,50,320	1,56,168	1,47,711	
Himachal Pradesh	2,115	2,691	4,745	—	27,449	64,589	88,021	97,776	1,23,716	1,22,923
Jammu and Kashmir	978	1,630	4,069	—	—	—	—	—	—	—
Karnataka	1,840	2,881	4,903	11,794	—	—	1,44,111	1,42,734	1,47,038	1,40,926
Kerala	1,724	2,419	7,146	11,526	—	—	1,06,102	1,05,852	1,22,747	1,42,211
Madhya Pradesh	2,118	2,912	7,964	14,972	13,637	—	—	—	—	—
Chhatisgarh	—	—	—	—	—	—	72,255	88,586	—	38,817
Maharashtra	2,480	3,030	7,190	12,797	10,022	—	—	—	—	—
Manipur	—	—	—	13,348	22,446	75,768	—	—	70,935	—
Meghalaya	—	—	—	—	—	—	—	—	—	—
Mizoram	—	—	—	—	—	—	—	—	—	—
Nagaland	—	—	—	—	—	—	—	—	—	—
Orissa	2,000	2,899	6,728	9,994	15,930	—	1,54,451	1,29,890	1,30,229	—
Punjab	1,636	2,159	5,196	15,433	—	—	—	—	—	—
Rajasthan	1,412	2,486	6,698	14,390	13,307	64,313	1,16,381	1,28,754	1,45,422	1,70,040
Tamilnadu	2,032	2,583	6,451	—	12,275	—	79,352	77,742	1,02,639	1,03,489
Telangana	—	—	—	—	—	—	88,306	82,727	1,42,172	1,72,056
Tripura	1,271	2,223	7,937	8,533	—	65,197	83,356	—	83,198	45,120
Uttar Pradesh	1,826	2,293	6,376	—	—	—	—	—	—	—
Uttrakhand	—	—	—	—	—	—	—	32,806	—	—
West Bengal	2,024	2,761	7,977	15,541	—	—	—	—	—	—
Andaman and Nicobar Islands	1,621	2,170	4,096	14,984	—	95,902	1,17,287	—	1,40,294	—
Chandigarh	—	—	—	—	—	—	1,46,279	1,31,229	1,63,361	1,75,467
Daman & Diu	—	—	—	—	—	—	94,005	83,528	1,26,003	92,656
Delhi	2,321	2,885	6,228	11,660	—	—	—	—	—	—
Puducherry	—	2,427	8,066	10,337	34,776	—	—	—	—	81,994
Sikkim	—	—	—	—	—	—	—	—	—	—
India	2,112	2,726	6,997	11,861	13,987	65,943	1,09,356	1,19,770	1,23,257	1,20,816

Source: Labour Bureau, Chandigarh.

Note : Returns were not received from the rest of States/U.Ts for the year 2017.

LABOUR AND EMPLOYMENT

Number of industrial disputes in Haryana

Table. 9.3 (31st December)

Year/District	Number of disputes	Number of strikes and Lock-outs	Number of workers involved in strikes	Number of Man-days lost
1	2	3	4	5
1966	757	34	8,715	1,22,641
1970	1,390	58	11,801	1,42,871
1980	3,495	72	15,862	4,07,882
1990	5,751	56	15,462	4,46,599
2000	8,798	54	18,534	11,63,197
2010	4,397	11	2,735	1,41,961
2017	5405	4	2685	178847
2018	4,800	2	688	2,03,983
2019	4526	2	645	1,97,295
2020	4253	2	627	62,313
2021	3033	1	107	32,419
Ambala	35	—	—	—
Bhiwani	29	1	107	32,419
Faridabad	835	—	—	—
Fatehabad	—	—	—	—
Gurugram	1208	—	—	—
Hisar	74	—	—	—
Jhajjar	76	—	—	—
Jind	4	—	—	—
Kaithal	13	—	—	—
Karnal	31	—	—	—
Kurukshetra	60	—	—	—
Mahendragarh	—	—	—	—
Nuh	45	—	—	—
Palwal	40	—	—	—
Panchkula	36	—	—	—
Panipat	44	—	—	—
Rewari	225	—	—	—
Rohtak	107	—	—	—
Sirsa	37	—	—	—
Sonipat	123	—	—	—
Yamunanagar	11	—	—	—

Source : Labour Department, Haryana.

LABOUR AND EMPLOYMENT

Industrial disputes resulting in strikes and lock-outs by causes of disputes in Haryana

Table 9.4 (31st December)

Year/District	Wages and Allowances	Bonus	Reinstatement of terminated/ suspended workers	Leave and hours of work	Retrenchment	Others	Total
1	2	3	4	5	6	7	8
1966	6	4	11	2	2	9	34
1970	25	11	—	—	6	16	58
1980	18	9	33	—	—	12	72
1990	4	4	19	—	—	29	56
2000	5	5	18	1	2	23	54
2010	4	—	3	—	—	4	11
2017	—	—	2	—	—	2	4
2018	—	—	—	—	—	2	2
2019	—	—	—	—	—	2	2
2020	—	—	—	—	—	2	2
2021	—	—	—	—	—	1	1
Ambala	—	—	—	—	—	—	—
Bhiwani	—	—	—	—	—	1	1
Faridabad	—	—	—	—	—	—	—
Fatehabad	—	—	—	—	—	—	—
Gurugram	—	—	—	—	—	—	—
Hisar	—	—	—	—	—	—	—
Jhajjar	—	—	—	—	—	—	—
Jind	—	—	—	—	—	—	—
Kaithal	—	—	—	—	—	—	—
Karnal	—	—	—	—	—	—	—
Kurukshetra	—	—	—	—	—	—	—
Mahendragarh	—	—	—	—	—	—	—
Nuh	—	—	—	—	—	—	—
Palwal	—	—	—	—	—	—	—
Panchkula	—	—	—	—	—	—	—
Panipat	—	—	—	—	—	—	—
Rewari	—	—	—	—	—	—	—
Rohtak	—	—	—	—	—	—	—
Sirsa	—	—	—	—	—	—	—
Sonipat	—	—	—	—	—	—	—
Yamunanagar	—	—	—	—	—	—	—

Source : Labour Department, Haryana.

LABOUR AND EMPLOYMENT

Trade Unions under the Trade Union Act, 1926 in Haryana

Table 9.5 (31st December)

Year/District	Total number of Trade Unions stand registered	Number of Unions Which submitted returns	Number of members	Opening Balance (₹)	Income (₹)	Expenditure (₹)	Closing balance (₹)
1	2	3	4	5	6	7	8
1966	282	138	33,737	66,357	2,35,816	2,19,097	83,076
1970	424	223	87,227	1,36,673	4,06,581	3,65,925	1,77,329
1980	613	325	1,88,955	5,76,914	13,37,858	11,41,751	7,73,021
1990	1085	317	2,68,440	51,38,089	48,18,903	37,91,321	61,65,671
2000	1309	308	2,88,658	1,03,56,809	2,10,75,292	1,77,57,023	1,36,75,078
2010	1544	270	3,63,637	2,72,59,193	2,14,32,565	1,52,96,012	3,33,95,746
2017	1,703	204	6,03,124	5,66,01,957	3,54,07,177	2,39,79,567	6,76,19,472
2018	1,710	243	7,06,845	6,01,66,013	4,16,29,235	3,63,93,985	6,54,01,263
2019	1,725	114	6,03,390	4,59,81,548	1,93,71,264	1,57,97,038	4,95,55,774
2020	1,730	159	5,60,498	6,17,01,465	3,25,36,242	2,14,14,238	7,28,23,469
2021	1,734	171	5,94,802	6,97,00,439	3,71,77,988	3,09,53,958	7,59,24,469
Ambala	118	6	5,875	61,658	51,75,032	27,18,483	25,18,207
Bhiwani	55	5	64,721	49,46,394	9,11,280	9,44,958	49,12,716
Faridabad	375	22	29,938	80,78,446	49,42,517	39,49,555	90,71,408
Fatehabad	9	1	2,500	2,850	34,146	33,808	3,188
Gurugram	297	50	57,995	4,53,73,782	1,47,83,576	1,25,45,258	4,76,12,100
Hisar	86	13	1,60,781	15,85,720	17,16,048	18,81,005	14,20,763
Jhajjar	39	4	1,411	1,61,978	1,13,618	1,39,859	1,35,737
Jind	29	0	0	0	0	0	0
Kaithal	28	0	0	0	0	0	0
Karnal	83	4	3,207	68,075	1,07,460	1,64,097	11,438
Kurukshetra	66	5	2,399	1915	2,01,880	1,96,538	7,257
Mahendragarh	10	0	0	0	0	0	0
Nuh	1	0	0	0	0	0	0
Palwal	1	0	0	0	0	0	0
Panchkula	66	3	910	23,066	70,990	67,956	26,100
Panipat	97	12	28,929	5,34,115	28,25,273	27,08,599	6,50,789
Rewari	62	15	8,897	71,92,103	24,59,731	22,86,434	73,65,400
Rohtak	61	9	1,27,943	15,84,623	25,80,399	20,62,336	21,02.686
Sirsa	34	0	0	0	0	0	0
Sonipat	89	16	97,921	15,236	10,87,705	10,83,351	19,590
Yamunanagar	128	6	1,375	70,478	1,68,333	1,71,721	67,090

Source : Labour Department , Haryana.

LABOUR AND EMPLOYMENT

Classification of Trade Unions according to membership in Haryana

Table 9.6 (31st December)

Group of Members	2020		2021	
	Number of Trade Unions submitting returns	Membership	Number of Trade Unions submitting returns	Membership
1	2	3	4	5
Below 50	26	815	27	840
50 or above but below 100	26	1,830	26	1,929
100 or above but below 300	43	7,308	44	6,790
300 or above but below 500	12	4,689	22	8,134
500 or above but below 1000	13	9,116	11	7,618
1000 or above but below 2000	12	17,237	13	18,752
2000 or above but below 5000	10	33,793	8	25,839
5000 and above	17	4,85,710	20	5,24,900
Total	159	5,60,498	171	5,94,802

Source : Labour Department, Haryana.

LABOUR AND EMPLOYMENT

Party/central organisations affiliation of registered Trade Unions in Haryana

Table 9.7 (31st December)

Name of central organisation with which the union is affiliated	2020		2021	
	Number of unions submitting returns	Membership	Number of unions submitting returns	Membership
1	2	3	4	5
Bhartiya Majdur Sangh	14	10,044	13	4,838
All India Trade Union Congress	42	2,31,942	40	2,43,776
National Labour Organisation	—	—	—	—
Indian National Trade Union Congress	18	2,01,664	19	1,69,839
Central Indian Trade Union	22	46,999	27	68,876
Hind Majdoor Panchayat	—	—	—	—
Hind Majdoor Shaba	23	31,786	26	31,241
United Trade Union Congress	—	—	—	—
United Trade Union Congress (Lenin & Searing)	—	—	—	—
Lok Dal	—	—	—	—
Independent Union	40	38,063	46	76,232
Total	159	5,60,498	171	5,94,802

Source : Labour Department, Haryana.

LABOUR AND EMPLOYMENT

Workmen's compensation (compensation paid in lieu of accidents under Workmen's Compensation Act,1923) in Haryana

Table 9.8 (31st December)

Particulars	1966	1970	1980	1990	2000	2010	2018	2019	2020	2021
1	2	3	4	5	6	7	8	9	10	11
(a) Number of accidents										
Fatal	6	—	2	2	—	642	440	571	471	534
Permanent disability	8	2	1	4	—	334	233	254	235	241
Temporary disability	80	66	359	788	68	9	50	7	51	10
Total	94	68	362	794	68	985	723	832	757	785
(b) Amount of compensation paid (in ₹)										
Fatal	30,500	—	26,300	1,06,987	—	12,67,50,924	19,79,75,377	20,73,32,772	13,31,34,393	21,89,21,610
Permanent disability	10,224	674	7,984	37,702	—	4,32,72,106	8,91,85,480	7,74,71,284	6,22,95,034	6,79,73,074
Temporary disability	5,753	8,624	61,983	8,36,265	59,005	—	—	—	—	—
Total	46,477	9,298	96,267	9,80,954	59,005	17,00,23,030	28,71,60,857	28,48,04,056	19,54,29,427	28,68,94,684

Source: Labour Department, Haryana.

LABOUR AND EMPLOYMENT

Wages paid to agricultural and skilled labourers (men) in Haryana

Table 9.9 (In₹)

Year ending 30th June/ District/Village	Agricultural Labourers						Skilled Labourers	
	For ploughing	For sowing	For weeding	For harvesting	For picking of cotton	For other agricultural operations	Blacksmith	Carpenter
1	2	3	4	5	6	7	8	9
1966	3.47	3.21	2.98	3.33	3.16	3.20	5.57	5.54
1970	6.07	5.75	4.84	6.01	3.82	5.17	9.00	9.14
1990	32.09	31.88	30.59	29.29	20.00	29.92	53.27	55.89
2000	102.91	101.99	89.17	95.81	—	83.64	145.38	151.60
2010	199.21	197.96	180.97	195.42	163.61	176.67	269.23	276.24
2018	435.70	410.63	387.50	386.74	184.00	384.43	464.75	556.74
2019	569.73	424.24	392.80	392.66	185.09	393.30	480.91	569.73
2020	485.98	465.15	431.57	432.77	372.86	411.44	531.61	597.05
2021	466.86	487.16	441.86	445.39	424.29	434.36	549.45	617.50
2022	558	514	496	489	514	457	641	683
Ambala								
Shahpur	446	446	450	450	0	446	592	592
Panchkula								
Barwala	500	563	472	479	0	392	658	658
Yamunanagar								
Chuharpur Kalan	497	400	463	400	0	400	530	530
Kurukshetra								
Jhansa	350	350	350	350	0	350	500	600
Kaithal								
Dand	0	518	550	521	0	517	800	800
Karnal								
Jhanjhauri	0	400	400	400	0	367	467	700
Panipat								
Uggra Kheri	667	550	550	550	0	550	667	717
Sonipat								
Mohna	717	500	500	500	500	500	800	800
Rohtak								
Sunderpur	600	567	442	458	493	446	454	454
Jhajjar								
Jahazgarh	692	592	500	588	500	417	692	700
Faridabad								
Sikri	660	550	508	500	507	508	617	675
Palwal								
Khera Saray	642	600	529	500	550	500	700	700
Gurugram								
Bahora Kalan	700	600	500	600	500	450	700	700
Nuh								
Sakras	500	517	596	517	500	500	582	638
Rewari								
Manethi	500	500	500	496	0	500	700	750
Mahendragarh								
Sherpur	600	600	500	500	0	504	700	700
Bhiwani								
Chang	500	500	500	500	0	500	745	783
Charkhi Dadri								
Imlota	588	592	608	525	0	533	700	700
Jind								
Gatauli	555	488	500	483	500	318	600	747
Hisar								
Mangali	542	517	550	546	540	500	608	700
Fatehabad								
Daryapur	400	450	446	400	0	400	700	700
Sirsa								
Madho Singhana	513	506	492	488	550	458	592	688

Source: Department of Economic and Statistical Affairs, Haryana.
Note : For a normal working day of eight hours.

LABOUR AND EMPLOYMENT

Registration and placing by employment exchanges in Haryana

Table 9.10 (31st December)

Sr. No.	Particulars	1966	1970	1980	1990	2000	2010	2017	2018	2019	2020	2021
	1	2	3	4	5	6	7	8	9	10	11	12
1.	Number of employment exchanges including sub-offices*	19	23	44	92	100	56	55	55	55	65	65
2.	Registration	1,07,997	1,60,506	2,32,828	2,39,097	2,47,405	1,60,342	1,01,577	3,10,372	1,93,396	2,01,482	1,35,702
3.	Placing	22,113	29,551	37,255	7,228	4,709	6,169	379	414	397	249	15,289
4.	Vacancies notified	42,026	56,277	69,315	30,538	12,000	23,969	5,588	28,989	21,312	15,984	1,01,604
5.	Vacancies filled	21,729	29,447	36,894	6,907	4,876	6,114	379	414	397	249	15,289
6.	Vacancies outstanding	3,437	5,530	13,176	8,202	6,978	10,990	3,497	9,783	4,658	6,834	31,453
7.	Submission made	99,412	1,91,103	4,23,568	1,29,250	34,108	21,110	5,459	11,141	23,089	20,927	22,439
8.	Number of unemployed persons on the Live Register	36,522	82,843	3,59,255	5,91,423	7,85,408	9,11,824	5,46,202	6,18,565	7,55,652	8,82,327	8,76,006
9.	Employers using the employment exchanges	6,337	10,863	12,116	3,038	942	505	177	309	227	541	1,051

Source: Employment Department , Haryana.

* : Includes university employment Information and guidance bureau, town employment exchanges, rural employment exchange and State employment exchange at Chandigarh.

LABOUR AND EMPLOYMENT

Employment in the organised sector in Haryana

Table 9.11 (31st March)

Year / District	Public Sector						Private Sector			Total Employment
	Central Govt.	State Govt.	Quasi Government		Local Bodies	Total	Act	Non-Act	Total	
			Central	State						
1	2	3	4	5	6	7	8	9	10	11
1966-67	19,980	86,323	13,364	—	10,892	1,30,559	—	—	85,523	2,16,082
1970-71	19,566	1,15,047	28,491	—	11,601	1,74,705	—	—	1,05,650	2,80,355
1980-81	28,581	1,95,932	25,162	56,923	14,231	3,20,829	1,64,484	20,675	1,85,159	5,05,988
1990-91	32,667	2,34,260	43,865	69,894	15,381	3,96,067	1,83,131	22,611	2,05,742	6,01,809
2000-01	30,950	2,53,476	42,535	71,691	17,227	4,15,879	2,13,311	23,081	2,36,392	6,52,271
2017-18	19,141	2,31,459	35,975	54,517	12,709	3,53,801	7,76,463	42,137	8,18,600	11,72,401
2018-19	19,141	2,31,459	35,975	54,517	12,709	3,53,801	7,76,463	42,137	8,18,600	11,72,401
2019-20	18,464	2,31,658	34,274	51,826	14,177	3,50,399	8,15,292	44,723	8,60,015	12,10,414
2020-21	17,913	2,32,008	32,202	52,397	13,036	3,47,556	8,77,620	45,109	9,22,729	12,70,285
2021-22	18,015	2,35,879	34,747	52,416	13,016	3,54,073	8,92,147	45,997	9,38,144	12,92,217
Ambala	2,705	18,015	2,767	2,055	758	26,300	17,335	1,691	19,026	45,326
Bhiwani	327	13,705	838	2,084	380	17,334	3,450	778	4,228	21,562
Charkhi Dadri	18	2,684	262	279	56	3,299	823	171	994	4,293
Faridabad	3,452	16,410	5,654	4,865	3,510	33,891	1,06,624	3,891	1,10,515	1,44,406
Fatehabad	17	3,818	317	1,029	441	5,622	2,107	1,332	3,439	9,061
Gurugram	1,131	12,697	2,190	2,986	547	19,551	4,77,072	2,373	4,79,445	4,98,996
Hisar	815	13,124	2,955	2,584	750	20,228	19,071	1,323	20,394	40,622
Jhajjar	0	4,325	572	1,107	368	6,372	45,388	4,057	49,445	55,817
Jind	0	14,913	1,249	2,858	621	19,641	2,838	1,204	4,042	23,683
Kaithal	24	9,677	595	1,904	348	12,548	4,862	432	5,294	17,842
Karnal	859	15,070	5,386	3,449	829	25,593	22,887	2,143	25,030	50,623
Kurukshetra	229	9,243	1,886	3,478	517	15,353	7,563	1,007	8,570	23,923
M/Garh	23	11,137	482	1,112	217	12,971	1,426	375	1,801	14,772
Nuh	0	4,512	91	1,176	85	5,864	4,919	106	5,025	10,889
Palwal	0	3,590	462	355	11	4,418	8,395	82	8,477	12,895
Panchkula	228	1,460	778	18	120	2,604	9,423	214	9,637	12,241
Panipat	47	8,275	2,965	5,699	538	17,524	22,068	5,312	27,380	44,904
Rewari	151	9,116	730	1,885	389	12,271	48,316	1,059	49,375	61,646
Rohtak	508	11,778	980	2,614	648	16,528	18,061	2,405	20,466	36,994
Sirsa	103	9,479	915	1,337	550	12,384	4,486	1,747	6,233	18,617
Sonipat	465	13,475	1,303	2,006	510	17,759	52,465	5,360	57,825	75,584
Yamunanagar	6,913	10,892	1,370	1,941	823	21,939	12,568	8,935	21,503	43,442
Haryana Govt. Offices in Chandigarh	0	18,484	0	5,595	0	24,079	0	0	0	24,079

Source : Department of Employment, Haryana.

* : Prior to 1980 the data on employment of State Govt. in Quasi-Govt. category included in Central Govt. (Col. 4).

LABOUR AND EMPLOYMENT

Estimated employment in Private and Public-Sectors in India

Table 9.12 (lakh)

State/Union Territory	Public Sector				Private Sector		Grand Total
	Central Govt.	State Govt.	Quasi Govt. Establishment	Local Bodies	Act	Non-Act	
1	2	3	4	5	6	7	8
1970-71	27.71	41.52	19.29	18.78	60.35	7.26	1,74.91
1980-81	31.95	56.76	45.76	20.37	66.00	7.95	2,28.79
1990-91	34.10	71.13	62.22	23.13	67.83	8.92	2,67.33
2000-01	32.60	74.24	61.92	22.61	77.09	9.43	2,77.89
2005-06	28.60	73.00	59.09	21.18	78.04	10.01	2,69.33
2009-10	25.52	73.53	56.68	20.89	97.10	11.36	285.08
2010-11	24.63	72.18	58.14	20.53	102.73	11.78	289.99
2011-12	25.20	71.87	57.97	21.07	107.20	12.47	295.78
Andhra Pradesh	1.85	3.96	4.57	2.38	7.08	0.44	20.28
Arunachal Pradesh	—	—	—	—	—	—	—
Assam	0.67	3.16	1.45	0.10	5.73	0.10	12.21
Bihar	0.95	2.00	0.84	0.16	0.28	0.04	4.27
Delhi	2.03	1.31	1.80	0.83	2.23	0.59	8.79
Gujarat	0.75	1.70	2.34	3.18	11.51	2.57	20.05
Goa	0.06	0.55	0.20	0.02	0.59	0.04	1.46
Haryana	0.19	2.45	0.96	0.14	3.38	0.38	7.50
Himachal Pradesh	0.12	1.90	0.61	0.04	1.18	0.08	3.93
Jammu and Kashmir	0.28	1.48	0.17	0.06	0.10	0.01	2.10
Karnataka	0.96	5.74	3.23	0.69	11.67	0.66	22.95
Kerala	0.60	2.68	2.23	0.25	4.34	0.78	10.88
Maharashtra	3.26	5.30	6.27	6.47	25.49	2.73	49.52
Madhya Pradesh	1.29	4.64	2.00	0.53	1.36	0.11	9.93
Manipur	0.04	0.61	0.08	0.04	0.02	0.01	0.80
Meghalaya	0.05	0.40	0.09	0.01	0.05	0.02	0.62
Mizoram	—	0.08	—	0.04	0.01	—	0.13
Nagaland	0.05	0.63	0.04	—	0.03	0.02	0.77
Orissa	0.59	3.57	1.59	0.16	1.11	0.09	7.11
Punjab	0.62	2.54	1.43	0.28	3.16	0.22	8.25
Rajasthan	1.12	6.00	1.62	0.71	2.89	0.56	1.29
Sikkim	—	—	—	—	—	—	—
Tamilnadu	2.14	5.48	4.98	1.74	7.49	1.55	23.38
Tripura	0.07	1.16	0.13	0.09	0.05	—	1.50
Uttar Pradesh	3.20	6.95	5.04	1.09	5.31	9.49	22.08
West Bengal	2.73	2.80	4.53	1.53	7.15	0.49	19.23
Chhatisgarh	0.27	1.22	0.95	0.13	0.34	0.02	2.93
Jharkhand	0.89	1.84	9.76	0.19	2.79	0.31	15.78
Uttarakhand	0.22	1.07	0.74	0.12	1.04	0.04	3.23
A&N Islands	0.05	0.26	0.03	0.02	0.01	—	0.37
Chandigarh	0.11	0.23	0.02	0.05	0.47	0.06	0.94
Daman and Diu	—	0.01	—	—	0.09	0.05	0.15
Puducherry	0.04	0.15	0.09	0.02	0.25	0.01	0.56
Lakshadweep	—	—	—	—	—	—	—
Dadra and N Haveli	—	—	—	—	—	—	—

Source : O/o Directorate General , Employment and Training Ministry of Labour, Govt. of India, New Delhi.

Note : Totals may not tally due to rounding off.

SECTION X

SELECTED SOCIAL INDICATORS

SECTION X

SELECTED SOCIAL INDICATORS

Table 10.1—district-wise decennial population growth rate in Haryana

Table 10.2—district-wise density of population per Sq. Km. in Haryana

Table 10.3—persons per square kilometre & female per 1,000 male in Haryana

Table 10.4—district-wise Sex Ratio of Births as per Civil Registration System in Haryana

Table 10.5—district-wise working force percentage to total population in Haryana

Table 10.6—purpose-wise percentage consumption of electric power in Haryana

Table 10.7—district wise percentage of literacy in Haryana

Table 10.8—per capita deposits of Scheduled Commercial Banks in Haryana

Table 10.9—number of police stations per five lakh of population in Haryana

Table10.10 to 10.12—persons enrolled under Pradhan Mantri Suraksha Bima Yojana(PMSBY), Pradhan Mantri Jeevan Jyoti Bima Yojana (PMJJBY) and Atal Pension Yojana (APY) in Haryana etc.

Table 10.13—district-wise progress of Stand Up India Programme in Haryana

Table 10.14—district-wise Important Indicators.

SELECTED SOCIAL INDICATORS

District-wise decennial population growth rate in Haryana

Table 10.1

District	2001-2011 Census		
	Total	Rural	Urban
1	2	3	4
Ambala	11.23	(-)4.53	40.26
Bhiwani	14.70	13.73	18.84
Faridabad	32.54	22.34	35.45
Fatehabad	16.85	14.82	26.33
Gurgaon	73.96	(-)16.43	236.53
Hisar	13.45	4.52	39.03
Jhajjar	8.90	4.39	24.73
Jind	12.13	8.47	26.50
Kaithal	13.55	12.19	28.63
Karnal	18.14	9.92	34.62
Kurukshetra	16.86	12.38	29.56
Mahendragarh	13.48	12.28	21.18
Nuh	37.92	32.89	109.28
Palwal	25.76	20.31	48.74
Panchkula	19.83	(-)4.60	50.31
Panipat	24.60	13.03	41.57
Rewari	17.64	6.00	71.42
Rohtak	12.88	0.74	35.36
Sirsa	15.99	18.56	8.79
Sonipat	13.35	4.05	41.07
Yamunanagar	16.57	14.30	20.31
Haryana State	19.90	9.85	44.59

Source : Directorate of Census Operations, Haryana.

SELECTED SOCIAL INDICATORS

District-wise density of population per Sq. Km. in Haryana

Table 10.2

District	2001 Census			2011 Census		
	Total	Rural	Urban	Total	Rural	Urban
1	2	3	4	5	6	7
Ambala	644	437	5,165	717	436	3,748
Bhiwani	298	255	5,256	342	278	5,533
Charkhi Dadri	@	@	@	@	@	@
Faridabad	1,020	505	5,498	2,442	710	6,588
Fatehabad	318	265	4,812	371	305	5,169
Gurgaon	612	495	3,438	1,204	483	3,704
Hisar	386	291	6,307	438	310	3,753
Jhajjar	480	383	4,154	523	408	3,000
Jind	440	355	7,417	494	392	4,060
Kaithal	408	342	2,162	464	379	2,263
Karnal	506	381	5,622	597	429	6,596
Kurukshetra	540	415	3,521	630	471	3,755
Mahendragarh	428	376	3,657	486	423	4,028
Nuh	@	@	@	723	669	1,901
Palwal	@	@	@	767	615	5,022
Panchkula	522	305	4,525	625	300	4,444
Panipat	763	474	7,369	951	547	6,995
Rewari	480	403	4,322	565	436	3,597
Rohtak	539	358	8,532	608	375	4,210
Sirsa	261	197	2,868	303	231	5,413
Sonipat	603	466	4,943	683	489	5,528
Yamunanagar	589	385	4,610	687	442	5,175
Haryana State	478	350	4,776	573	391	4,475

Source : Directorate of Census Operations, Haryana.

@ : Districts were not in existence

Graph 10.2

DENSITY OF POPULATION IN HARYANA

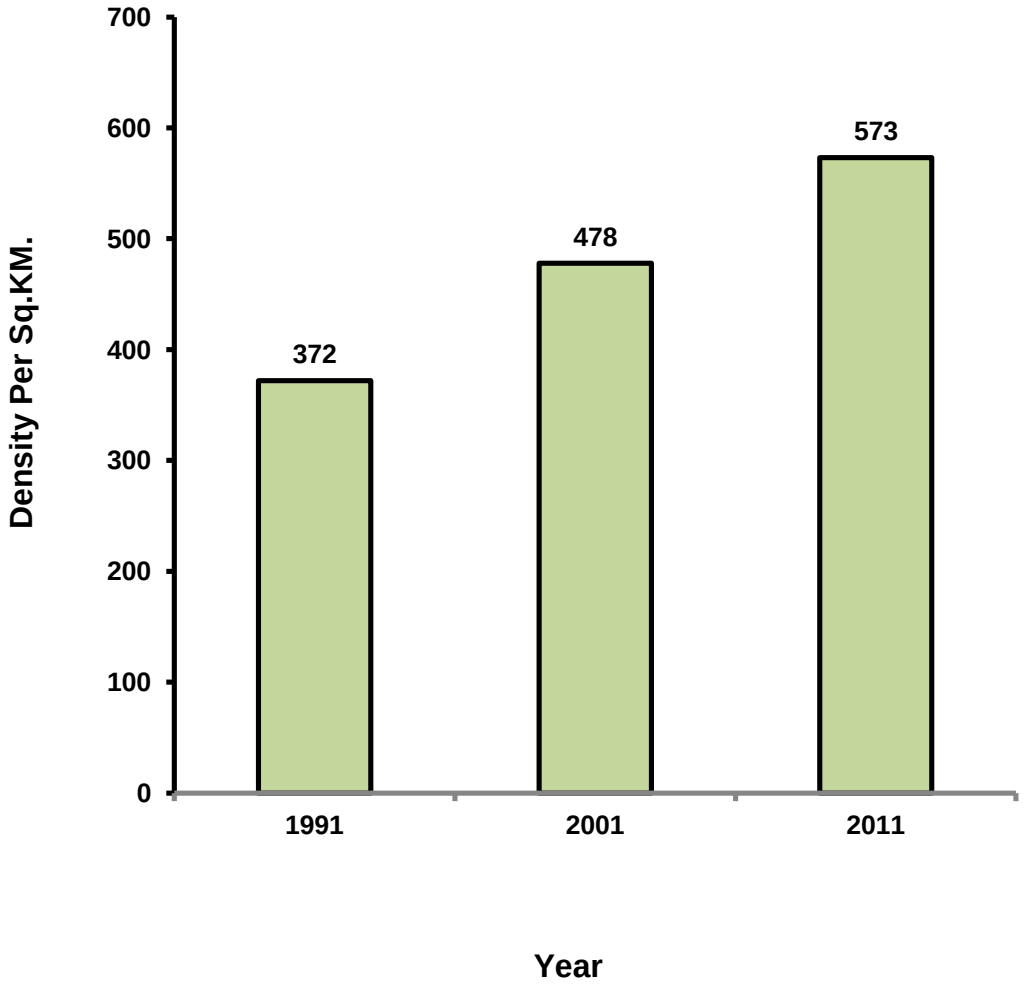

SELECTED SOCIAL INDICATORS

Persons per Sq. Km. and female per 1,000 male in Haryana

Table 10.3 (2011 Census)

District	Persons per Square Kilometre	Female per 1,000 Male
1	2	3
Ambala	717	885
Bhiwani	342	886
Faridabad	2,442	873
Fatehabad	371	902
Gurgaon	1,204	854
Hisar	438	872
Jhajjar	523	862
Jind	494	871
Kaithal	464	881
Karnal	597	887
Kurukshetra	630	888
Mahendragarh	486	895
Nuh	723	907
Palwal	767	880
Panchkula	625	873
Panipat	951	864
Rewari	565	898
Rohtak	608	867
Sirsa	303	897
Sonipat	683	856
Yamunanagar	687	877
Total	573	879

Source : Directorate of Census Operations, Haryana.

SELECTED SOCIAL INDICATORS

District-wise sex ratio of births as per Civil Registration System in Haryana

Table 10.4

Year/District	Sex Ratio of Births (Female per 100 Male)		
	Total	Rural	Urban
1	2	3	4
2017	90	89	90
2018	90	90	90
2019	92	92	92
2020	91	92	91
2021	91	92	90
Ambala	91	84	92
Bhiwani	91	96	89
Charkhi Dadri	92	98	89
Faridabad	90	93	89
Fatehabad	89	90	89
Gurugram	90	92	90
Hisar	92	93	92
Jhajjar	89	88	90
Jind	92	93	91
Kaithal	91	90	91
Karnal	90	90	90
Kurukshetra	92	91	92
Mahendragarh	89	94	89
Nuh	93	94	90
Palwal	90	92	89
Panchkula	93	98	93
Panipat	91	94	91
Rewari	90	93	89
Rohtak	91	86	92
Sirsa	92	95	91
Sonipat	87	86	88
Yamunanagar	91	90	91

Source: Health Department, Haryana.

SELECTED SOCIAL INDICATORS

District-wise working force** as percentage to total population in Haryana

Table 10.5 (Percent)

District	2001 Census			2011 Census		
	Total	Rural	Urban	Total	Rural	Urban
1	2	3	4	5	6	7
Ambala	31.99	31.64	32.64	32.98	31.21	35.20
Bhiwani	42.76	45.65	30.39	38.12	40.07	30.13
Faridabad	35.80	41.83	31.00	32.01	28.79	32.84
Fatehabad	45.03	48.01	31.09	39.18	41.00	31.45
Gurugram	37.92	39.58	32.14	35.97	33.56	37.06
Hisar	43.30	47.02	32.66	39.66	42.60	33.34
Jhajjar	44.17	47.32	33.10	34.07	35.50	29.88
Jind	43.87	47.28	30.46	39.23	41.82	30.52
Kaithal	39.32	41.56	30.01	34.80	35.89	30.94
Karnal	35.74	37.29	31.46	34.28	34.57	33.63
Kurukshetra	37.36	39.96	30.00	34.91	36.08	32.06
Mahendragarh	43.31	45.19	31.21	36.72	37.75	30.57
Nuh	@	@	@	29.69	30.05	28.47
Palwal	@	@	@	26.62	26.81	25.17
Panchkula	38.13	41.79	33.58	37.68	38.19	37.27
Panipat	39.57	41.91	36.13	34.20	34.12	34.30
Rewari	43.59	46.50	30.14	37.51	39.64	31.42
Rohtak	39.47	44.63	29.91	32.60	34.58	29.87
Sirsa	42.59	46.34	32.06	38.76	40.65	32.97
Sonipat	40.89	44.59	29.84	36.08	37.75	32.42
Yamunanagar	32.31	34.00	29.51	32.06	31.74	32.55
Haryana State	39.62	42.93	31.49	35.17	36.36	32.95

Source: Directorate of Census Operations, Haryana.

** : Main and Marginal workers.

@ : Districts were not in existence

SELECTED SOCIAL INDICATORS

Purpose-wise percentage consumption of electric power in Haryana

Table 10.6 (Lakh KWH)

Year	Domestic	Industrial	Agricultural	Others	Total
1	2	3	4	5	6
1966-67	6.8	62	22.7	8.5	100
1970-71	6.4	52.9	33.1	7.6	100
1980-81	8.9	47.7	37.3	6.1	100
1990-91	18.8	28.8	44.8	7.6	100
2000-01	21.2	20.5	46.9	11.4	100
2010-11	20.8	27.8	33.7	17.7	100
2012-13	21.2	30.1	30.8	17.9	100
2013-14	21.6	31.6	28.3	18.5	100
2014-15	20.8	31.8	29.5	17.8	100
2015-16	21.6	31.2	29.1	18.3	100
2016-17	23.2	29.0	28.6	19.2	100
2017-18	22.9	32.4	26.3	18.4	100
2018-19	23.6	34.4	23.9	18.1	100
2019-20	25.7	31.9	23.9	18.5	100
2020-21	28.7	30.3	24.1	16.9	100
2021-22	29.12	35.93	19.88	15.07	100

Source : Haryana Vidyut Prasaran Nigam Ltd.

SELECTED SOCIAL INDICATORS

District-wise percentage of literacy in Haryana

Table 10.7

District	2001 Census			2011 Census		
	Total	Male	Female	Total	Male	Female
1	2	3	4	5	6	7
Ambala	75.31	82.31	67.39	81.75	87.34	75.50
Bhiwani	67.45	80.26	53.00	75.21	85.65	49.24
Faridabad	76.29	85.14	65.53	81.70	88.61	73.84
Fatehabad	57.98	68.22	46.53	67.92	76.14	58.87
Gurgaon	78.51	87.97	67.49	84.70	90.46	77.98
Hisar	64.83	76.57	51.08	72.89	82.20	62.25
Jhajjar	72.38	83.27	59.65	80.65	89.31	70.73
Jind	62.12	73.82	48.51	71.44	80.81	60.76
Kaithal	59.02	69.15	47.31	69.15	77.98	59.24
Karnal	67.74	76.29	57.97	74.73	81.82	66.82
Kurukshetra	69.88	78.06	60.61	76.31	83.02	68.84
Mahendragarh	69.89	84.72	54.08	77.72	89.72	64.57
Nuh	43.51	61.18	23.89	54.08	69.94	36.60
Palwal	59.19	75.10	40.76	69.32	82.66	54.23
Panchkula	74.00	80.87	65.65	81.88	87.04	75.99
Panipat	69.17	78.50	57.97	75.94	83.71	67.00
Rewari	75.25	88.45	60.83	80.99	91.44	69.57
Rohtak	73.72	83.23	62.59	80.22	87.65	71.72
Sirsa	60.55	70.05	49.93	68.82	76.43	60.40
Sonipat	72.79	83.06	60.68	79.12	87.18	69.80
Yamunanagar	71.63	78.82	63.39	77.99	83.84	71.38
Haryana State	67.91	78.49	55.73	75.55	84.06	65.94

Source : Directorate of Census Operations, Haryana.

SELECTED SOCIAL INDICATORS

Per capita deposits of Scheduled Commercial Banks in Haryana

Table 10.8

District	2020-21		2021-22	
	Total deposits (₹ crore)	Per capita * deposits (₹)	Total deposits (₹ crore)	Per capita * deposits (₹)
1	2	3	4	5
Ambala	21,612	1,91,536	23,851	2,11,379
Bhiwani	8,268	72,508	8,828	76,937
Charki Dadri	3,583	—	3,747	—
Faridabad	53,822	2,97,403	58,245	3,21,843
Fatehabad	6,076	64,500	6,486	68,853
Gurugram	2,43,642	16,08,801	2,67,742	17,67,937
Hisar	18,289	1,04,872	19,566	1,12,195
Jhajjar	12,142	1,26,690	12,341	1,28,766
Jind	8,164	61,192	8,581	64,318
Kaithal	6,846	63,725	7,596	70,706
Karnal	18,562	1,23,309	20,024	1,33,021
Kurukshetra	13,168	1,36,505	14,518	1,50,499
Mahendragarh	7,679	83,278	8,056	87,367
Nuh	2,811	25,806	2,848	26,146
Palwal	5,755	55,193	6,124	58,732
Panchkula	34,721	6,18,590	46,361	8,25,968
Panipat	14,613	1,21,226	15,666	1,29,961
Rewari	13,958	1,55,032	14,271	1,58,508
Rohtak	18,629	1,75,546	19,545	1,84,178
Sirsa	9,397	72,553	10,295	79,486
Sonipat	21,168	1,45,986	22,849	1,57,579
Yamunanagar	14,241	1,17,287	15,394	1,26,783
Total	5,57,146	2,19,769	6,12,931	2,41,773

Source : Banking Statistics.

@ : Included in district Bhiwani .

* : Based on final population of census 2011.

Note : Total may not tally due to rounding off.

SELECTED SOCIAL INDIATORS

Number of police stations per five lakh of population in Haryana

Table 10.9 (31st December)

Year/District	Population (2011 Census)	Police stations at per five lakh of population
1	2	3
1966	75,90,593	6
1970	75,90,593	7
1980	1,00,36,808	6
1990	1,29,22,618	6
2000	1,64,63,648	6
2010	2,11,44,564	6
2012	2,53,51,462	5
2013	2,53,51,462	5
2014	2,53,51,462	5
2015	2,53,51,462	6
2016	2,53,51,462	6
2017	2,53,51,462	6
2018	2,53,51,462	7
2019	2,53,51,462	7
2020	2,53,51,462	7
2021	2,53,51,462	7
2022 (P)	2,53,51,462	7
Ambala	11,28,350	8
Bhiwani	13,34,152	4
Charkhi Dadri	@	5
Faridabad	18,09,733	8
Fatehabad	12,95,189	4
Gurugram	15,14,432	14
Hisar	9,42,011	10
Jhajjar	9,58,405	8
Jind	17,43,931	4
Kaithal	10,74,304	6
Karnal	15,05,324	6
Kurukshetra	9,64,655	7
Mahendragarh	16,34,445	3
Nuh	9,00,332	7
Palwal	10,89,263	6
Panchkula	5,61,293	11
Panipat	12,05,437	6
Rewari	9,22,088	8
Rohtak	10,61,204	8
Sirsa	10,42,708	8
Sonipat	14,50,001	6
Yamunanagar	12,14,205	7

Source : Police Department, Haryana

P : Provisional

@ : Not in existence

SELECTED SOCIAL INDICATORS

Persons enrolled under Pradhan Mantri Suraksha Bima Yojana (PMSBY), Pradhan Mantri Jeevan Jyoti Bima Yojana (PMJJBY) and Atal Pension Yojana (APY) in Haryana

Table 10.10 (31st March, 2022)

Year/District	PMSBY	PMJJBY	APY	Total
1	2	3	4	5
Ambala	2,65,663	82,313	48,095	3,96,071
Bhiwani	2,62,271	95,370	25,304	3,82,945
Charkhi Dadri	90,783	31,443	8,631	1,30,857
Faridabad	3,79,658	1,42,000	63,770	5,85,428
Fatehabad	1,67,804	60,694	26,333	2,54,831
Gurugram	4,22,931	1,87,029	99,859	7,09,819
Hissar	3,54,465	1,28,789	39,082	5,22,336
Jhajjar	1,60,150	49,055	27,759	2,36,964
Jind	2,33,349	90,665	34,493	3,58,507
Kaithal	2,05,216	75,954	32,703	3,13,873
Karnal	3,60,709	1,36,805	56,576	5,54,090
Kurukshetra	2,13,878	83,645	38,449	3,35,972
Mahendergarh	1,86,998	79,516	17,147	2,83,661
Nuh	1,23,628	40,942	18,233	1,82,803
Palwal	1,42,046	46,226	22,371	2,10,643
Panchkula	1,69,003	45,105	31,539	2,45,647
Panipat	2,30,785	97,689	37,230	3,65,704
Rewari	2,02,114	79,570	29,339	3,11,023
Rohtak	2,26,088	71,586	34,574	3,32,248
Sirsa	2,69,577	86,299	36,120	3,91,996
Sonipat	2,83,773	1,26,546	50,051	4,60,370
Yamunanagar	2,49,933	1,01,629	35,759	3,87,321
Total	52,00,822	19,38,870	8,13,417	79,53,109

Source : State Level Bankers Committee, Haryana.

SELECTED SOCIAL INDICATORS

Account opened and case sanctioned under Pradhan Mantri MUDRA Yojana (PMMY)-Shishu, Kishore and Tarun Schemes in Haryana

Table 10.11 (31st March, 2022)

District	SHISHU (Loans upto ₹ 50000)		Women Beneficiaries		KISHORE (Loans over ₹ 50000 to ₹ 5 lakh)		Women Beneficiaries		TARUN (Loans over ₹ 5 lakh to ₹10 lakh)		Women Beneficiaries		Total (SHISHU+ KISHORE+ TARUN)		Women Beneficiaries	
	Account	Amount (₹ lakh)	Account	Amount (₹ lakh)	Account	Amount (₹ lakh)	Account	Amount (₹ lakh)	Account	Amount (₹ lakh)	Account	Amount (₹ lakh)	Account	Amount (₹ lakh)	Account	Amount (₹ lakh)
1	2	3	4	5	6	7	8	9	10	11	12	13	14	15	16	17
Ambala	8,738	2,676.62	3,003	980.60	4,115	6,147.03	882	998.58	674	4,662.81	35	231.44	13,527	13,486.46	3,920	2,210.62
Bhiwani	14,988	4,143.35	4,373	1,505.75	5,816	7,414.45	1,396	1,564.37	353	2,385.37	20	142.07	21,157	13,943.17	5,789	3,212.19
Charkhi Dadri	810	253.05	445	140.41	1,640	2,613.82	427	635.80	128	752.00	13	87.85	2,578	3,618.87	885	864.06
Faridabad	5,168	1,713.38	3,475	1,165.70	2,793	5,651.76	576	668.18	1,044	7,529.61	48	314.01	9,005	14,894.75	4,099	2,147.89
Fatehabad	23,554	6,756.79	2,352	812.40	3,988	4,361.41	452	506.50	264	1,825.74	26	181.65	27,806	12,943.94	2,830	1,500.55
Gurugram	14,283	4,245.27	1,230	452.38	4,396	7,134.26	403	657.77	1,328	9,653.04	57	424.39	20,007	21,032.57	1,690	1,534.54
Hissar	20,561	5,604.93	4,040	1,962.76	8,799	13,643.75	1,430	2,210.25	1,161	7,760.44	107	774.07	30,521	27,009.12	5,577	4,947.08
Jhajjar	9,670	3,403.51	836	458.65	3,047	5,423.56	643	1,015.85	495	3,209.04	42	259.38	13,212	12,036.11	1,521	1,733.88
Jind	22,130	6,097.86	5,192	1,787.33	5,919	6,649.12	1,251	1,199.15	379	2,588.45	29	193.56	28,428	15,335.43	6,472	3,180.04
Kaithal	12,663	3,326.72	1,284	442.10	4,178	5,565.24	633	686.58	348	2,373.73	29	209.26	17,189	11,265.69	1,946	1,337.94
Karnal	25,804	6,255.34	1,443	701.35	8,007	11,948.18	869	1,202.52	1,140	7,871.79	63	406.55	34,951	26,075.31	2,375	2,310.42
Kurukshetra	9,038	2,538.92	1,441	516.08	2,994	4,769.78	370	528.65	399	2,807.07	27	181.32	12,431	10,115.77	1,838	1,226.05
Mahendergarh	12,142	3,477.11	2,061	716.55	6,332	7,705.91	1,110	1,322.31	391	2,669.62	19	130.41	18,865	13,852.64	3,190	2,169.27
Nuh	203	96.00	55	36.56	587	1,032.27	159	213.65	88	656.49	7	53.99	878	1,784.76	221	304.2
Palwal	8,350	2,325.98	2,623	813.12	1,662	2,196.68	378	352.94	210	1,431.24	5	34.40	10,222	5,953.9	3,006	1,200.46
Panchkula	1,587	663.36	901	319.04	1,551	3,381.05	279	408.48	540	3,871.04	31	221.87	3,678	7,915.45	1,211	949.39
Panipat	6,753	2,332.05	5,017	1,761.89	1,948	3,422.77	815	753.22	720	5,261.66	49	317.62	9,421	11,016.48	5,881	2,832.73
Rewari	19,868	5,422.13	351	304.34	6,161	7,462.13	750	1,087.67	556	3,707.22	45	294.69	26,585	16,591.48	1,146	1,686.7
Rohtak	8,010	2,471.00	1,233	628.36	4,215	7,651.47	833	1,177.02	784	5,045.16	42	256.02	13,009	15,167.63	2,108	2,061.4
Sirsa	22,827	5,880.53	4,283	1,531.88	6,130	7,219.60	627	704.77	587	3,956.62	66	487.15	29,544	17,056.75	4,976	2,723.8
Sonipat	12,716	3,705.89	6,484	2,031.90	3,703	5,545.11	1,088	931.48	634	4,544.65	38	282.91	17,053	13,795.65	7,610	3,246.29
Yamunanagar	13,416	3,984.53	6,027	1,975.81	4,376	5,865.00	1,292	1,106.77	489	3,436.54	41	279.97	18,281	13,286.07	7,360	3,362.55
Total	**2,73,279**	**77,374.32**	**58,149**	**21,044.96**	**92,357**	**1,32,804.35**	**16,663**	**19,932.51**	**12,712**	**87,999.33**	**839**	**5,764.58**	**3,78,348**	**2,98,178**	**75,651**	**46,742.05**

Source : State Level Bankers Committee Haryana.

SELECTED SOCIAL INDICATORS

Accounts opened under Pradhan Mantri Jan Dhan Yojana (PMJDY) and RuPay Cards issued & activated and Micro ATM status in Haryana

Table 10.12 (March, 2022)

District	Total accounts opened under PMJDY	No. of RuPay cards issued	% age of RuPay card issue	No. of RuPay card activated	% age of RuPay card activated	Total Mobile No. seeded in PMJDY accounts	%age of total Mobile No. seeded in PMJDY accounts	Zero balance accounts	%age zero balance accounts	RuPay card issued in zero balance accounts	RuPay card activated In zero balance accounts	Micro ATM provided
1	2	3	4	5	6	7	8	9	10	11	12	13
Ambala	3,61,250	2,97,168	82.26	2,54,181	85.53	2,86,887	79.42	25,389	7.03	19,957	11,510	64
Bhiwani	3,23,568	2,48,113	76.68	2,29,238	92.39	2,91,844	90.20	20,636	6.38	11,129	8,996	59
Charkhi Dadri	1,20,599	94,771	78.58	80,323	84.75	1,05,325	87.33	4,397	3.65	3,029	1,178	40
Faridabad	7,20,559	6,22,084	86.33	5,06,128	81.36	5,54,664	76.98	46,726	6.48	47,279	12,323	82
Fatehabad	3,80,536	3,05,835	80.37	2,61,197	85.40	3,22,967	84.87	26,066	6.85	22,493	10,908	70
Gurugram	8,00,015	6,59,654	82.46	5,39,398	81.77	6,66,180	83.27	53,991	6.75	41,643	20,311	102
Hissar	5,24,823	4,42,247	84.27	3,69,017	83.44	4,37,606	83.38	33,550	6.39	27,049	12,614	127
Jhajjar	2,28,620	1,86,080	81.39	1,49,024	80.09	1,85,400	81.10	20,089	8.79	10,814	7,826	95
Jind	3,92,781	3,28,744	83.70	2,61,158	79.44	3,26,650	83.16	27,001	6.87	16,672	9,682	144
Kaithal	4,47,638	3,79,422	84.76	2,97,226	78.34	3,70,370	82.74	32,802	7.33	20,470	11,069	111
Karnal	5,84,650	5,08,718	87.01	4,11,505	80.89	4,90,477	83.89	45,046	7.70	27,838	15,078	117
Kurukshetra	3,77,897	3,18,244	84.21	2,70,748	85.08	3,29,770	87.26	29,875	7.91	19,631	11,053	129
Mahendergarh	1,98,735	1,53,910	77.44	1,28,324	83.38	1,73,218	87.16	15,367	7.73	8,883	5,701	107
Nuh	3,85,460	2,63,109	68.26	1,97,239	74.96	2,98,912	77.55	44,284	11.49	17,260	8,355	118
Palwal	3,20,145	2,15,459	67.30	1,79,797	83.45	2,43,755	76.14	21,482	6.71	9,991	6,123	66
Panchkula	1,78,077	1,47,872	83.04	1,24,028	83.88	1,50,292	84.40	16,831	9.45	11,222	5,515	12
Panipat	4,63,584	3,97,503	85.75	3,24,785	81.71	3,82,751	82.56	32,592	7.03	26,197	14,690	86
Rewari	2,12,389	1,57,119	73.98	1,31,887	83.94	1,77,463	83.56	14,584	6.87	7,822	4,346	77
Rohtak	2,40,429	1,97,531	82.16	1,62,846	82.44	2,06,187	85.76	14,709	6.12	10,160	6,127	52
Sirsa	4,91,954	4,02,686	81.85	3,37,299	83.76	4,36,087	88.64	37,242	7.57	27,326	16,432	115
Sonipat	3,41,750	2,85,392	83.51	2,35,911	82.66	2,93,696	85.94	22,690	6.64	14,547	9,897	89
Yamunanagar	4,33,041	3,56,138	82.24	2,74,936	77.20	3,68,185	85.02	35,116	8.11	23,799	14,767	101
Total	**85,35,413**	**69,67,799**	**81.70**	**57,26,195**	**82.18**	**70,98,686**	**83.23**	**6,20,465**	**7.28**	**4,25,211**	**2,24,501**	**1,963**

Source : State Level Bankers Committee, Haryana.

SELECTED SOCIAL INDICATORS

District- wise progress of Stand up India Programme in Haryana

Table 10.13 (March, 2022)

District	No. of branches sanctioned loan under Stand Up India Programme	Loan sanctioned to SC/ST		Loan disbursed to SC/ST		Loan sanctioned to women		Loan disbursed to women		Total loan sanctioned		Total loan disbursed	
1	2	3	4	5	6	7	8	9	10	11	12	13	14
		Account	Amount (₹ lakh)	Account	Amount (₹ lakh)	Account	Amount (₹ lakh)	Account	Amount (₹ lakh)	Account	Amount (₹ lakh)	Account	Amount (₹ lakh)
Ambala	8	21	336.06	7	61.45	28	424.85	15	235.77	49	760.91	22	297.22
Bhiwani	1	1	10.94	1	10.94	5	160.51	5	160.51	6	171.45	6	171.45
Charkhi Dadri	0	0	0	0	0	0	0	0	0	0	0	0	0
Faridabad	10	3	50.5	1	15	38	587.79	34	479.74	41	638.29	35	494.74
Fatehabad	1	1	12.91	1	12.91	2	19.59	1	5.25	3	32.5	2	18.16
Gurugram	6	4	51.43	4	51.43	33	788.56	32	718.45	38	849.99	36	769.88
Hissar	6	14	188.98	10	119.13	6	107.56	6	107.56	19	286.54	16	226.69
Jhajjar	0	0	0	0	0	9	191.89	9	156.89	9	191.89	9	156.89
Jind	3	3	42.55	2	29.3	3	38.5	3	38.5	6	81.05	5	67.8
Kaithal	3	0	0	0	0	5	255.92	5	255.92	5	255.92	5	255.92
Karnal	4	15	311.3	14	287.6	12	419.21	9	355.96	27	730.51	23	643.56
Kurukshetra	4	4	52.96	3	31.11	5	64.53	4	39.25	9	117.49	7	70.36
Mahendergarh	1	1	14.25	0	0	1	16.57	1	16.57	2	30.82	1	16.57
Nuh	0	0	0	0	0	4	131.41	4	131.41	4	131.41	4	131.41
Palwal	2	1	12	0	0	1	10	1	2	2	22	1	2
Panchkula	5	8	113.42	2	11	10	246.25	1	4.5	18	359.67	3	15.5
Panipat	7	9	152.8	7	72.25	41	951.93	33	653.33	50	1104.7	40	725.58
Rewari	3	1	13.5	1	13.5	10	154.97	8	116.97	11	168.47	9	130.47
Rohtak	5	9	171.84	8	158.34	15	419.28	13	365.21	24	591.12	21	523.55
Sirsa	7	1	15	1	15	13	200.98	11	161.01	14	215.98	12	176.01
Sonipat	3	0	0	0	0	7	197.56	6	123.56	7	197.56	6	123.56
Y.Nagar	5	13	250.7	6	79.5	17	363.47	11	205.47	30	614.17	17	284.97
Total	**84**	**109**	**1,801.1**	**68**	**968.46**	**265**	**5,751.3**	**212**	**4,333.8**	**374**	**7,552.5**	**280**	**5,302.29**

Source: State Level Bankers Committee, Haryana.

SELECTED SOCIAL INDICATORS

District-wise Important Indicators

Table 10.14 (31st March, 2022)

Sr. No.	Indicator	Theme	Name of Deptt.	Unit	Ambala	Bhiwani	Charkhi Dadri	Faridabad	Ftehabad	Gurugram	Hisar	Jhajjar	Jind	Kaithal	Karnal
1	2	3	4	5	6	7	8	9	10	11	12	13	14	15	16
1	Percentage of pregnant women receiving 4 or more antenatal care check—ups to the total no. of pregnant women registered for antenatal care	Health & Nutrition	NHM	Percent	92.2	77.8	75.8	61.6	82.5	71.0	78.1	77.9	78.4	79.6	101.3
2	Percentage of ANC registered within the first trimester against total ANC registration	Health & Nutrition	NHM	Percent	81.6	82.5	78.8	63.2	89.5	89.1	84.5	84.1	82.4	89.1	85.0
3	Percentage of pregnant women (PWs) registered for ANCs to total estimated pregnancies*	Health & Nutrition	NHM	No.	17867	18501	7968	51593	17293	57118	30862	17209	23304	19456	28827
4	Percentage of pregnant women regularly taking Supplementary Nutrition under the ICDS programme	Health & Nutrition	NHM	Percent	79	62	76	62	55	58	61	84	88	85	57
5	Percentage of pregnant women having severe anaemia treated, against PW having severe anaemia tested cases	Health & Nutrition	NHM	Percent	96.3	55.9	77.1	40.0	80.4	126.8	33.2	86.7	55.2	85.2	68.1
6	Percentage of pregnant women tested for Haemoglobin 4 or more times in respective ANCs to total ANC registration	Health & Nutrition	NHM	Percent	83.9	89.1	70.4	61.2	82.5	53.2	81.6	92.8	72.8	84.6	108.9
7	Sex Ratio at birth	Health & Nutrition	Health	No.	908	959	915	888	944	944	891	904	996	907	884
8	Percentage of institutional deliveries to total estimated deliveries**	Health & Nutrition	NHM	No.	19625	19967	5450	40420	17772	30570	33218	10743	19383	18643	28376

SELECTED SOCIAL INDICATORS

District-wise Important Indicators

Table 10.14 (Contd.) (31st March, 2022)

Sr. No.	Indicator	Theme	Name of Deptt.	Unit	Ambala	Bhiwani	Charkhi Dadri	Faridabad	Ftehabad	Gurugram	Hisar	Jhajjar	Jind	Kaithal	Karnal
1	2	3	4	5	6	7	8	9	10	11	12	13	14	15	16
9	Percentage of deliveries at home attended by an SBA (Skilled Birth Attendance) trained health worker to total home deliveries	Health & Nutrition	NHM	Percent	0.0	7.8	25.0	12.3	25.0	27.2	8.7	50.0	17.7	2.4	0.0
10	Percentage of newborns breastfeed within one hour of birth	Health & Nutrition	NHM	Percent	90.5	83.0	87.1	87.9	91.6	84.7	84.1	88.6	97.2	94.1	75.8
11	Percentage of low birth weight babies (less than 2500gm)	Health & Nutrition	NHM	Percent	13.4	9.0	5.3	11.0	11.0	12.0	22.1	11.0	8.3	11.3	14.5
12	Percentage of live babies weighed at birth	Health & Nutrition	NHM	Percent	100	96.0	91.8	99.0	99.7	91.1	99.0	99.3	98.6	99.7	95.7
13	Percentage of underweight children under 5 years	Health & Nutrition	WCD	Percent	3.67	2.12	1.06	9.28	7.10	6.00	4.88	3.63	7.28	7.55	6.40
14	Percentage of stunted children under 5 years	Health & Nutrition	WCD	Percent	0.02	0.98	0.62	1.99	1.33	0.72	0.19	1.41	0.23	7.07	4.13
15	Percentage of children under with Diarrhea treated with ORS	Health & Nutrition	NHM	Percent	100	100	100	100	100	100	100	100	100	100	100
16	Percentage of children under with Diarrhea treated with Zinc	Health & Nutrition	NHM	Percent	100	100	100	100	100	100	100	100	100	100	100
17	Percentage of children with Acute Respiratory Infections (ARI) taken to a health facility in the last 2 weeks	Health & Nutrition	NHM	Percent	77.6	—	—	—	—	—	—	—	—	—	80.7
18	Percentage of Severe Acute Malnourishment (SAM) in children under 6 years to total children under 6 years	Health & Nutrition	WCD	Percent	0.03	0.04	0.03	0.01	0.09	0.04	0.06	0.01	0.03	0.10	0.14

SELECTED SOCIAL INDICATORS

District-wise Important Indicators

Table 10.14 (Contd.) (31st March, 2022)

Sr. No.	Indicator	Theme	Name of Deptt.	Unit	Ambala	Bhiwani	Charkhi Dadri	Faridabad	Ftehabad	Gurugram	Hisar	Jhajjar	Jind	Kaithal	Karnal
1	2	3	4	5	6	7	8	9	10	11	12	13	14	15	16
19	Percentage of Moderate Acute Malnutrition (MAM) in children under 6 years to total children under 6 years	Health & Nutrition	WCD	Percent	2.98	0.80	1.25	1.65	7.35	0.23	3.27	0.39	4.90	7.61	3.03
20	Percentage of children fully immunized (9—11 months) (BCG+ DPT3 + OPV3 +Measles1)	Health & Nutrition	Health	Percent	—	—	—	—	—	—	—	—	—	—	—
21	Tuberculosis (TB) case notification rate (Public and Private Institutions) as against estimated cases	Health & Nutrition	NHM	Percent	68	72	67	70	80	67	64	78	68	65	94
22	TB treatment success rate among notified TB patients (Public and Private)	Health & Nutrition	NHM	Percent	78	82	71	85	84	76	70	78	84	85	86
23	Proportion of Sub—centres/PHCs converted into Health & Wellness Centres (HWCs)	Health & Nutrition	Health	Percent	100	97	85	99	99	96	97	98	89	99	97
24	Percentage of Primary Health Centers compliant to Indian Public Health Standards	Health & Nutrition	Health	Percent	—	—	—	—	—	—	—	—	—	—	—
25	Proportion of functional FRUs (First Referral Units) against the norm of 1 per 500,000 population (1 per 300,000 in hilly areas)	Health & Nutrition	NHM	Percent	100	67		100	100	100	33	100	33	50	33
26	Proportion of specialist services available in district hospitals against IPHS norms	Health & Nutrition	Health	Percent	—	—	—	—	—	—	—	—	—	—	—

SELECTED SOCIAL INDICATORS

District-wise Important Indicators

Table 10.14 (Contd.) (31st March, 2022)

Sr. No.	Indicator	Theme	Name of Deptt.	Unit	Ambala	Bhiwani	Charkhi Dadri	Faridabad	Ftehabad	Gurugram	Hisar	Jhajjar	Jind	Kaithal	Karnal
1	2	3	4	5	6	7	8	9	10	11	12	13	14	15	16
27	Percentage of Anganwadis/UPHCs reported to have conducted at least one Village Health Sanitation & Nutrition day/Urban Health Sanitation & Nutrition day outreach in the last one month	Health & Nutrition	WCD	Percent	99	61	23	59	100	59	80	91	79	48	9
28	Proportion of Anganwadis with own Buildings	Health & Nutrition	WCD	Percent	42	35	26	16	43	26	38	41	42	33	48
29	Percentage of First Referral Units (FRU) with labour rooms and obstetrics Operation Theater National Quality Assurance Standard certified (meet LaQShya guidelines)	Health & Nutrition	NHM	Percent	100	0	0	50	0	0	0	0	0	0	50
30	Transition rate from primary to upper primary school level	Education	Edu.	Percent	94.54	58.72	99.58	92.58	97.12	93.13	98.67	96.51	98.49	99.19	98.31
31	Transition rate from upper primary to secondary school level	Education	Edu.	Percent	93.80	100.26	99.05	88.18	101.86	95.10	101.71	97.91	98.86	99.49	100.06
32	Percentage of children passing in school (Class 10th and 12th)	Education	Edu.	Percent	86.29	72.94	86.29	76.82	79.81	79.86	80.78	84.28	83.23	79.09	77.66
33	Toilet access: percentage schools with functional girls toilets	Education	Edu.	Percent	98.3	95.8	96.4	97.7	98.0	98.7	98.1	96.2	95.8	98.7	97.5
34	Percentage of schools with functional drinking water facility	Education	Edu.	Percent	99.5	98.5	99.7	100.0	99.4	100.0	100.0	100.0	100.0	99.7	99.5

SELECTED SOCIAL INDICATORS

District-wise Important Indicators

Table 10.14 (Contd.) (31st March, 2022)

Sr. No.	Indicator	Theme	Name of Deptt.	Unit	Ambala	Bhiwani	Charkhi Dadri	Faridabad	Ftehabad	Gurugram	Hisar	Jhajjar	Jind	Kaithal	Karnal
1	2	3	4	5	6	7	8	9	10	11	12	13	14	15	16
35	Percentage of schools with functional electricity facility at secondary level	Education	Edu.	Percent	100.0	99.50	98.17	98.98	100.0	100.0	100.0	100.0	99.53	100.0	99.43
36	Percentage of elementary schools complying with RTE specified Pupil Teacher Ratio	Education	Edu.	Percent	100.0	100.0	100.0	100.0	100.0	100.0	100.0	100.0	100.0	100.0	100.0
37	Percentage of schools providing textbooks to children within 1 month of start of academic session	Education	Edu.	Percent	94	88	85	78	93	89	89	90	89	91	89
38	Percentage of enrolled students receiving instruction through online means i.e. Internet, TV or Radio	Education	Edu.	Percent	54	70	59	48	66	57	60	43	68	68	48
39	Percentage of Gross Irrigated Area	Agri & Water	DLR	Percent	100.4	100.0	98.3	100.0	99.5	100.0	92.8	100.0	100.0	100.0	100.0
40	Percentage of area under micro irrigation	Agri & Water	MICA DA	Percent	0.52	49.43	69.30	0.30	1.35	29.15	6.46	5.93	0.34	0.27	0.46
41	Certified quality seed distribution	Agri & Water	Agri.	Qtl.	—	—	—	—	—	—	—	—	—	—	—
42	Number of Mandis in the District linked to Electronic Market	Agri & Water	Marketing Board	No.	5	2	1	1	4	1	6	1	6	6	9
43	Percentage share of high value crops to total sown area in district	Agri & Water	Agri.	Percent	—	—	—	—	—	—	—	—	—	—	—

SELECTED SOCIAL INDICATORS

District-wise Important Indicators

Table 10.14 (Contd.) (31st March, 2022)

Sr. No.	Indicator	Theme	Name of Deptt.	Unit	Ambala	Bhiwani	Charkhi Dadri	Faridabad	Ftehabad	Gurugram	Hisar	Jhajjar	Jind	Kaithal	Karnal
1	2	3	4	5	6	7	8	9	10	11	12	13	14	15	16
44	Percentage of organic farming area to total sown area in the district	Agri & Water	Agri & Water	Percent	—	—	—	—	—	—	—	—	—	—	—
45	Percentage of animals vaccinated	Agri & Water	AH&D	Percent	98.88	98.44	99.20	99.16	100.52	101.25	102.65	99.36	96.56	93.07	96.11
46	Artificial insemination coverage	Agri & Water	AH&D	Percent Cow	96.99	97.71	97.61	89.44	96.35	99.39	98.11	96.84	95.98	101.45	90.44
				Percent Buff	92.30	99.06	92.79	93.96	100.69	99.01	104.30	97.16	98.97	102.99	98.90
47	Total disbursement of Mudra loan (in Crore rupees) per 1 lakh population	Financial Inclusion	SLBC	₹ Cr	0.0012	0.0013	0.0003	0.0014	0.0012	0.0020	0.0026	0.0011	0.0015	0.0010	0.0025
48	Pradhan Mantri Jeevan Jyoti Bima Yojana (PMJJBY): number of enrolments per 1 lakh population	Financial Inclusion	SLBC	No.	0.82	0.95	0.31	1.42	0.61	1.87	1.29	0.49	0.91	0.76	1.37
49	Pradhan Mantri Suraksha Bima Yojana (PMSBY): number of enrolments per 1 lakh population	Financial Inclusion	SLBC	No.	2.66	2.62	0.91	3.80	1.68	4.23	3.54	1.60	2.33	2.05	3.61
50	Atal Pension Yojana (APY): number of beneficiaries per 1 lakh population	Financial Inclusion	SLBC	No.	0.48	0.25	0.09	0.64	0.26	1.00	0.39	0.28	0.34	0.33	0.57
51	Number of accounts opened under Pradhan Mantri Jan Dhan Yojana per 1 lakh population	Financial Inclusion	SLBC	No.	3.61	3.24	1.21	7.22	3.81	8.02	5.25	2.29	3.93	4.48	5.85

SELECTED SOCIAL INDICATORS

District-wise Important Indicators

Table 10.14 (Contd.) (31st March, 2022)

Sr. No.	Indicator	Theme	Name of Deptt.	Unit	Ambala	Bhiwani	Charkhi Dadri	Faridabad	Ftehabad	Gurugram	Hisar	Jhajjar	Jind	Kaithal	Karnal
1	2	3	4	5	6	7	8	9	10	11	12	13	14	15	16
52	Percentage of youth certified in short term or long term training schemes to no. of youth in district in age group 15—29*	Skill Development	Skill Develop-ment	Percent	—	—	—	—	—	—	—	—	—	—	—
53	Percentage of certified youth employed to no. of youth trained under short term or long term training	Skill Development	Skill Develop-ment	Percent	68	62	12	47	56	53	61	54	40	41	45
54	Number of apprenticeships completing to total number of trainees registered on the portal	Skill Development	Skill Develop-ment	Percent/ Number	83.86	20	7.3	20.9	8.6	62.5	68	41.32	17.12	19.69	79.71
55	No. of people certified under Recognition of Prior Learning to non-formally skilled workforce	Skill Development	Skill Develop-ment	No.	—	—	—	—	—	—	—	—	—	—	—
56	Percentage of certified trained: women	Skill Development	Skill Develop-ment	Percent	46	59	0	51	52	42	57	70	38	53	17
57	Percentage of households with electricity connection	Basic Infrastructure	UHBVN & DHBVN	Percent	100	100	100	100	100	100	100	100	100	100	100
58	Percentage of gram panchayats with internet connection	Basic Infrastructure	IT	Percent	100	100	100	100	100	100	100	100	100	100	100

SELECTED SOCIAL INDICATORS

District-wise Important Indicators

Table 10.14 (Contd.) (31st March, 2022)

Sr. No.	Indicator	Theme	Name of Deptt.	Unit	Ambala	Bhiwani	Charkhi Dadri	Faridabad	Ftehabad	Gurugram	Hisar	Jhajjar	Jind	Kaithal	Karnal
1	2	3	4	5	6	7	8	9	10	11	12	13	14	15	16
59	Percentage of habitations with access to all weather roads under PMGSY	Basic Infrastructure	PWD (B&R)	Percent	100	100	100	100	100	100	100	100	100	100	100
60	Cumulative number of kilometres of all weatherroad work completed as a percentage of total sanctioned kilometres in the district under PMGSY	Basic Infrastructure	PWD (B&R)	Percent	94.19	90.48	92.85	87.78	96.08	100	96.57	90.83	84.03	92.15	92.22
61	Percentage of households with individual household latrines	Basic Infrastructure	Dev & Panchayat	Percent	100	100	100	100	100	100	100	100	100	100	100
62	Percentage of rural habitations with access to adequate quantity of potable water (40 lpcd) drinking water	Basic Infrastructure	PHE	Percent	98.06	100	100	100	100	100	100	100	100	100	100
63	Percentage coverage of establishment of Common Service Centres at Gram Panchayat level	Basic Infrastructure	IT	Percent	100	100	100	100	100	100	100	100	100	100	100

SELECTED SOCIAL INDICATORS

District-wise Important Indicators

Table 10.14 (Contd.) (31st March, 2022)

Sr. No.	Indicator	Theme	Name of Deptt.	Unit	KKR	M/Garh	Nuh	Palwal	PKL	Panipat	Rewari	Rohtak	Sirsa	Sonipat	Y/ Nagar	State Average
1	2	3	4	5	17	18	19	20	21	22	23	24	25	26	27	28
1	Percentage of pregnant women receiving 4 or more antenatal care check—ups to the total no. of pregnant women registered for antenatal care	Health & Nutrition	NHM	Percent	85.3	88.9	65.2	87.8	60.1	66.9	85.6	91.4	87.0	92.5	76.2	**78.3**
2	Percentage of ANC registered within the first trimester against total ANC registration	Health & Nutrition	NHM	Percent	88.5	81.8	68.5	76.1	72.8	73.1	82.5	74.9	90.5	84.6	82.1	**79.9**
3	Percentage of pregnant women (PWs) registered for ANCs to total estimated pregnancies*	Health & Nutrition	NHM	No.	16044	14631	52300	31961	11341	30211	15746	18390	20978	30683	22048	**82.7**
4	Percentage of pregnant women regularly taking Supplementary Nutrition under the ICDS programme	Health & Nutrition	WCD	Percent	80	62	99	83	68	70	77	79	83	71	65	**74**
5	Percentage of pregnant women having severe anaemia treated, against PW having severe anaemia tested cases	Health & Nutrition	NHM	Percent	88.9	56.2	86.9	23.0	70.7	26.7	107.6	98.1	76.0	63.0	61.4	**67.6**

SELECTED SOCIAL INDICATORS

District-wise Important Indicators

Table 10.14 (Contd.) (31st March, 2022)

Sr. No.	Indicator	Theme	Name of Deptt.	Unit	KKR	M/Garh	Nuh	Palwal	PKL	Panipat	Rewari	Rohtak	Sirsa	Sonipat	Y/ Nagar	State Average
1	2	3	4	5	17	18	19	20	21	22	23	24	25	26	27	28
6	Percentage of pregnant women tested for Haemoglobin 4 or more times in respective ANCs to total ANC registration	Health & Nutrition	NHM	Percent	90.7	80.8	62.7	83.2	65.8	59.6	78.6	97.5	88.0	109.4	74.7	**77.5**
7	Sex Ratio at birth	Health & Nutrition	Health	No.	895	869	934	973	931	925	881	946	950	899	922	**921**
8	Percentage of institutional deliveries to total estimated deliveries**	Health & Nutrition	NHM	No.	15042	12781	43799	22198	10533	23782	18876	26438	21890	26346	20950	**80.6**
9	Percentage of deliveries at home attended by an SBA (Skilled Birth Attendance) trained health worker to total home deliveries	Health & Nutrition	NHM	Percent	33.3	0.0	4.8	34.7	33.8	5.9	4.8	4.9	56.2	0.0	1.7	**13.8**

SELECTED SOCIAL INDICATORS

District-wise Important Indicators

Table 10.14 (Contd.) (31st March, 2022)

Sr. No.	Indicator	Theme	Name of Deptt.	Unit	KKR	M/ Garh	Nuh	Palwal	PKL	Panipat	Rewari	Rohtak	Sirsa	Sonipat	Y/ Nagar	State Average
1	2	3	4	5	17	18	19	20	21	22	23	24	25	26	27	28
10	Percentage of newborns breastfed within one hour of birth	Health & Nutrition	NHM	Percent	87.3	82.2	97.3	94.6	89.5	84.7	85.8	91.0	88.8	90.0	69.1	**87.89**
11	Percentage of low birth weight babies (less than 2500gm)	Health & Nutrition	NHM	Percent	20.8	15.6	7.3	10.1	15.6	10.3	12.3	12.6	15.1	15.6	23.0	**12.9**
12	Percentage of live babies weighed at birth	Health & Nutrition	NHM	Percent	97.5	93.3	100.8	98.5	96.5	95.3	88.0	99.8	93.9	95.8	91.2	**96.9**
13	Percentage of underweight children under 6 years	Health & Nutrition	WCD	Percent	6.68	6.34	3.90	17.01	2.15	6.47	3.08	2.88	6.25	2.91	4.36	**5.75**
14	Percentage of stunted children under 6 years	Health & Nutrition	WCD	Percent	6.70	5.30	0.03	17.01	0.06	0.00	0.96	1.22	4.27	0.13	0.18	**2.25**
15	Percentage of children under with Diarrhea treated with ORS	Health & Nutrition	NHM	Percent	100	100	92	100	100	100	100	100	100	100	100	**100**
16	Percentage of children under with Diarrhea treated with Zinc	Health & Nutrition	NHM	Percent	100	100	92	100	100	100	100	100	100	100	100	**100**
17	Percentage of children with Acute Respiratory Infections (ARI) taken to a health facility in the last 2 weeks	Health & Nutrition	NHM	Percent	71.9	—	—	64.1	—	73.8	—	—	—	81.7	66.8	**73.5**

SELECTED SOCIAL INDICATORS

District-wise Important Indicators

Table 10.14 (Contd.) (31st March, 2022)

Sr. No.	Indicator	Theme	Name of Deptt.	Unit	KKR	M/ Garh	Nuh	Palwal	PKL	Panipat	Rewari	Rohtak	Sirsa	Sonipat	Y/ Nagar	State Average
1	2	3	4	5	17	18	19	20	21	22	23	24	25	26	27	28
18	Percentage of Severe Acute Malnourishment (SAM) in children under 6 years to total children under 6 years	Health & Nutrition	WCD	Percent	0.01	0.03	0.03	0.02	0.03	0.00	0.08	0.01	0.15	0.01	**0.05**	**0.04**
19	Percentage of Moderate Acute Malnutrition (MAM) in children under 6 years to total children under 6 years	Health & Nutrition	WCD	Percent	4.30	4.42	4.90	16.99	1.93	0.36	1.81	0.10	3.14	1.06	2.25	**3.57**
20	Percentage of children fully immunized (9—11 months) (BCG+DPT3+OPV3+Measles1)	Health & Nutrition	Health	Percent	—	—	—	—	—	—	—	—	—	—	—	**—**
21	Tuberculosis (TB) case notification rate (Public and Private Institutions) as against estimated cases	Health & Nutrition	Health	Percent	82	77	81	86	77	83	65	78	77	77	77	**74**
22	TB treatment success rate among notified TB patients (Public and Private)	Health & Nutrition	Health	Percent	84	82	75	83	78	83	79	80	81	77	85	**80**
23	Proportion of Sub-centres/PHCs converted into Health & Wellness Centres (HWCs)	Health & Nutrition	HWC	Percent	100	99	92	98	100	98	72	95	79	100	98	**95**
24	Percentage of Primary Health Centers compliant to Indian Public Health Standards	Health & Nutrition	Health	Percent	—	—	—	—	—	—	—	—	—	—	—	**—**
25	Proportion of functional FRUs (First Referral Units) against the norm of 1 per 500,000 population (1 per 300,000 in hilly areas)	Health & Nutrition	NHM	Percent	100	100	100	100	300	50	100	50	67	100	50	**79**

SELECTED SOCIAL INDICATORS

District-wise Important Indicators

Table 10.14 (Contd.) (31st March, 2022)

Sr. No.	Indicator	Theme	Name of Deptt.	Unit	KKR	M/ Garh	Nuh	Palwal	PKL	Panipat	Rewari	Rohtak	Sirsa	Sonipat	Y/ Nagar	State Average
1	2	3	4	5	17	18	19	20	21	22	23	24	25	26	27	28
26	Proportion of specialist services available in district hospitals against IPHS norms	Health & Nutrition	Health	Percent	—	—	—	—	—	—	—	—	—	—	—	—
27	Percentage of Anganwadis/ UPHCs reported to have conducted at least one Village Health Sanitation & Nutrition day/Urban Health Sanitation & Nutrition day outreach in the last one month	Health & Nutrition	WCD	Percent	91	21	100	43	100	100	52	27	67	64	54	**65**
28	Proportion of Anganwadis with own Buildings	Health & Nutrition	WCD	Percent	50	40	32	22	54	40	37	38	62	24	40	**38**
29	Percentage of First Referral Units (FRU) with labour rooms and obstetrics Operation Theater National Quality Assurance Standard certified (meet LaQShya guidelines)	Health & Nutrition	NHM	Percent	0	0	25	0	33	0	0	50	0	33	50	**20**
30	Transition rate from primary to upper primary school level	Education	Edu.	Percent	100.30	101.13	99.33	98.04	95.61	93.81	96.96	94.55	98.44	96.00	96.44	**96.66**
31	Transition rate from upper primary to secondary school level	Education	Edu.	Percent	99.07	102.41	88.21	94.04	93.12	92.14	97.72	98.09	99.13	95.40	96.30	**96.46**
32	Percentage of children passing in school (Class 10th and 12th)	Education	Edu.	Percent	70.39	86.59	62.95	80.66	70.54	86.62	86.65	82.69	77.77	86.29	83.64	**79.84**

SELECTED SOCIAL INDICATORS

District-wise Important Indicators

Table 10.14 (Contd.) (31st March, 2022)

Sr. No.	Indicator	Theme	Name of Deptt.	Unit	KKR	M/ Garh	Nuh	Palwal	PKL	Panipat	Rewari	Rohtak	Sirsa	Sonipat	Y/ Nagar	State Average
1	2	3	4	5	17	18	19	20	21	22	23	24	25	26	27	28
33	Toilet access: percentage schools with functional girls toilets	Education	Edu.	Percent	98.0	98.0	86.6	96.2	99.0	97.3	98.3	97.8	96.5	98.0	99.1	**96.9**
34	Percentage of schools with functional drinking water facility	Education	Edu.	Percent	99.6	100.0	92.5	98.9	100.0	99.1	99.4	99.8	99.2	100.0	99.9	**99.1**
35	Percentage of schools with functional electricity facility at secondary level	Education	Edu.	Percent	100.0	98.04	97.64	95.41	100.0	100.0	100.0	97.55	100.0	100.0	100.0	**99.38**
36	Percentage of elementary schools complying with RTE specified Pupil Teacher Ratio	Education	Edu.	Percent	100.0	100.0	100.0	100.0	100.0	100.0	100.0	100.0	100.0	100.0	100.0	**100.0**
37	Percentage of schools providing textbooks to children within 1 month of start of academic session	Education	Edu.	Percent	86	84	65	73	89	84	90	86	89	80	91	**84**
38	Percentage of enrolled students receiving instruction through online means i.e. Internet, TV or Radio	Education	Edu.	Percent	62	58	47	58	85	45	75	67	66	63	62	**60.40**
39	Percentage of Gross Irrigated Area	Agri& Water	DLR	Percent	100.0	100.0	124.2	99.2	100.0	100.0	100.0	100.0	99.0	100.0	100.0	**99.6**
40	Percentage of area under micro irrigation	Agri& Water		Percent	0.41	23.40	15.62	0.18	0.87	1.39	34.00	1.78	2.93	0.51	2.10	**11.21**
41	Certified quality seed distribution	Agri& Water	Agri.	Qtl.	—	—	—	—	—	—	—	—	—	—	—	**—**
42	Number of Mandis in the District linked to Electronic Market	Agri& Water	Marke ting Board	No.	6	4	4	2	3	4	2	2	5	3	4	**81**
43	Percentage share of high value crops to total sown area in district	Agri& Water	Agri.	Percent	—	—	—	—	—	—	—	—	—	—	—	**—**

SELECTED SOCIAL INDICATORS

District-wise Important Indicators

Table 10.14 (Contd.) (31st March, 2022)

Sr. No.	Indicator	Theme	Name of Deptt.	Unit	KKR	M/Garh	Nuh	Palwal	PKL	Panipat	Rewari	Rohtak	Sirsa	Sonipat	Y/ Nagar	State Average
1	2	3	4	5	17	18	19	20	21	22	23	24	25	26	27	28
44	Percentage of organic farming area to total sown area in the district	Agri& Water	Agri.	Percent	—	—	—	—	—	—	—	—	—	—	—	—
45	Percentage of animals vaccinated	Agri& Water	AH&D	Percent	95.88	92.25	98.24	97.68	100.43	94.33	71.46	91.85	99.45	102.25	88.73	**96.27**
46	Artificial insemination coverage	Agri& Water	AH&D	Percent Cow	92.51	114.78	98.90	105.56	84.24	93.88	90.76	94.81	99.69	84.76	95.08	**95.89**
				Percent Buff.	87.74	100.13	96.71	91.16	89.07	103.02	93.48	99.88	102.29	82.91	90.51	**97.22**
47	Total disbursement of Mudra loan (Crore ₹) per 1 lakh population	Financial Inclusion	SLBC	₹ cr	0.0009	0.0013	0.0001	0.0005	0.0007	0.0010	0.0016	0.0014	0.0016	0.0013	0.0013	**0.0013**
48	Pradhan Mantri Jeevan Jyoti Bima Yojana (PMJJBY):number of enrolments per 1 lakh population	Financial Inclusion	SLBC	No.	0.84	0.80	0.41	0.46	0.45	0.98	0.80	0.72	0.86	1.27	1.02	**0.88**
49	Pradhan Mantri Suraksha Bima Yojana (PMSBY): number of enrolments per 1 lakh population	Financial Inclusion	SLBC	No.	2.14	1.87	1.24	1.42	1.69	2.31	2.02	2.26	2.70	2.84	2.50	**2.36**

SELECTED SOCIAL INDICATORS

District-wise Important Indicators

Table 10.14 (Contd.) (31st March, 2022)

Sr. No.	Indicator	Theme	Name of Deptt.	Unit	KKR	M/Garh	Nuh	Palwal	PKL	Panipat	Rewari	Rohtak	Sirsa	Sonipat	Y/Nagar	State Average
1	2	3	4	5	17	18	19	20	21	22	23	24	25	26	27	28
50	Atal Pension Yojana (APY): number of beneficiaries per 1 lakh population	Financial Inclusion	SLBC	No.	0.38	0.17	0.18	0.22	0.32	0.37	0.29	0.35	0.36	0.50	0.36	**0.37**
51	Number of accounts opened under Pradhan Mantri Jan Dhan Yojana per 1 lakh population	Financial Inclusion	SLBC	No.	3.78	1.99	3.85	3.20	1.78	4.65	2.13	2.40	4.92	3.42	4.33	**3.88**
52	Percentage of youth certified in short term or long term training schemes to no. of youth in district in age group 15—29*	Skill Devel—opment	Skill devel—opment and Training	Percent	—	—	—	—	—	—	—	—	—	—	—	**—**
53	Percentage of certified youth employed to no. of youth trained under short term or long term training	Skill Develo—pment	Skill devel—opment and Training	Percent	57	56	58	34	74	74	81	53	65	55	66	**57**

SELECTED SOCIAL INDICATORS

District-wise Important Indicators

Table 10.14 (Contd.) (31st March, 2022)

Sr. No.	Indicator	Theme	Name of Deptt.	Unit	KKR	M/Garh	Nuh	Palwal	PKL	Panipat	Rewari	Rohtak	Sirsa	Sonipat	Y/Nagar	State Average
1	2	3	4	5	17	18	19	20	21	22	23	24	25	26	27	28
54	Number of apprenticeships completing to total number of trainees registered on the portal	Skill Develo—pment	Skill devel—opment and Training	Percent/ No.	62.35	52.41	9.69	15.37	17.52	22.95	54.17	61	15.07	56	89.77	**39.98**
55	No. of people certified under Recognition of Prior Learning to non—formally skilled workforce	Skill Developm ent	Skill develop ment and Training	No.	—	—	—	—	—	—	—	—	—	—	—	**—**
56	Percentage of certified trained: women	Skill Developm ent	Skill develop ment and Training	Percent	47	38	36	47	55	69	74	49	52	44	61	**50**
57	Percentage of households with electricity connection	Basic Infrastruct ure	UHBVN & DHBVN	Percent	98.0	100	100	100	100	98.91	100	99.81	100	100	100	**100**

SELECTED SOCIAL INDICATORS

District-wise Important Indicators

Table 10.14 (Concld.) (31st March, 2022)

Sr. No.	Indicator	Theme	Name of Deptt.	Unit	KKR	M/ Garh	Nuh	Palwal	PKL	Panipat	Rewari	Rohtak	Sirsa	Sonipat	Y/ Nagar	State Average
1	2	3	4	5	17	18	19	20	21	22	23	24	25	26	27	28
58	Percentage of gram panchayats with internet connection	Basic Infrastructure	IT	Percent	100	100	100	100	100	100	100	100	100	100	100	**100**
59	Percentage of habitations with access to all weather roads under PMGSY	Basic Infrastructure	PWD (B&R)	Percent	100	100	100	100	100	100	100	100	100	100	100	**100**
60	Cumulative number of kilometres of all weatherroad work completed as a percentage of total sanctioned kilometres in the district under PMGSY	Basic Infrastructure	PWD (B&R)	Percent	88.79	74.21	99.33	80.07	52.32	94.03	93.75	85.39	74.17	S91.35	93.81	**88.63**
61	Percentage of households with individual household latrines	Basic Infrastructure	Dev & Panchayat	Percent	100	100	100	100	100	100	100	100	100	100	100	**100**
62	Percentage of rural habitations with access to adequate quantity of potable water (40 lpcd) drinking water	Basic Infrastructure	PHE	Percent	100	93.67	83.54	98.39	100	100	100	100	100	100	98.75	**98.22**
63	Percentage coverage of establishment of Common Service Centres at Gram Panchayat level	Basic Infrastructure	IT	Percent	100	100	100	100	100	100	100	100	100	100	100	**100**

Source : Data collected from all concerned departments/offices

** : Number of institutional deliveries.

* : Number of pregnant women (PWs) registered for ANCs.

Note : Data on all important indicators is provisional

SECTION—XI
CO-OPERATION

This section shows the progress of co-operative movement in the State. The information has been collected from the Registrar Co-operative Societies, Haryana.

Table 11.1—selected statistics of all co-operative societies in Haryana.

Table 11.2—presents classification of all types of co-operative societies and banks.

Table 11.3 to 11.4—statistics regarding Primary Agricultural and Non-Agricultural Credit Societies.

Table 11.5—covers selected statistics regarding Primary Land Development Banks.

Table 11.6—presents information on selected statistics of Central Co-operative Banks.

Table 11.7—Apex State Marketing Federations.

Table 11.8—data on selected statistics on Central Consumer Stores.

Tables 11.9 to 11.13—selected statistics of Labour and Construction, Housing, Dairy and Milk Supply, Women Co-operative Societies and Industrial Co-operative Societies, respectively.

CO-OPERATION

Selected Statistics of all Co-operative Societies in Haryana

Table 11.1

Year/District	Number of Societies	Number of Members	Share Capital (₹ Crore)	Own Capital (₹ Crore)	Working Capital (₹ Crore)
1	2	3	4	5	6
1966-67	12,379	9,23,584	8.71	14.31	58.90
1970-71	12,622	11,07,525	18.76	28.95	152.79
1980-81	9,557	19,49,978	82.34	151.53	826.74
1990-91	11,141	31,20,920	243.73	472.90	2,934.86
2000-01	22,555	47,05,999	699.53	1,865.42	15,038.36
2010-11	36,592	57,52,904	20,411.57	6,197.64	24,260.93
2017-18	28,666	57,68,000	2,722.25	4,593.26	49,766.62
2018-19	29,256	58,35,495	2,760.16	4,054.90	50,720.69
2019-20	29,287	58,15,578	2,757.92	4,081.73	48,937.09
2020-21	29,531	58,65,086	2,827.29	5,229.11	49,451.30
2021-22 (P)	30,120	58,61,607	2,861.32	5,360.18	50,421.96
Ambala	1,460	3,14,674	408.34	937.03	3,891.87
Bhiwani	2,090	2,52,708	298.27	419.90	3,453.79
Charkhi Dadri	*	*	*	*	*
Faridabad	560	2,06,933	50.34	291.06	434.16
Fatehabad	939	3,18,175	143.72	153.65	1,728.06
Gurugram	1,001	4,57,705	73.50	146.79	7272.00
Hisar	2,250	2,15,870	108.54	379.42	443.66
Jhajjar	853	3,46,631	63.75	14.15	1,795.84
Jind	1,610	3,17,189	148.38	231.95	768.86
Kaithal	1,530	3,64,906	181.31	129.74	2,133.48
Karnal	1,373	4,56,066	162.37	288.50	3,236.81
Kurukshetra	979	2,20,983	96.54	-38.90	1,821.46
Mahendragarh	815	1,31,966	59.43	97.16	7,730.92
Nuh	800	1,64,715	54.77	1257.60	950.10
Palwal	742	1,90,208	27.03	163.10	365.21
Panchkula	4,833	1,88,966	42.41	42.31	1,544.28
Panipat	1,183	2,22,272	185.86	383.56	2,434.97
Rewari	1,363	3,14,713	87.78	128.05	1,405.86
Rohtak	1,051	2,66,001	218.79	-232.79	2,725.54
Sirsa	1,779	3,25,292	157.90	141.86	1,569.77
Sonipat	1,420	2,70,960	198.54	237.92	2,735.36
Yamunanagar	1,489	3,14,674	93.75	188.12	1,979.96

Source : Registrar Co-operative Socities, Haryana.

* : The information of Charkhi Dadri is included in district Bhiwani.

Note : The data upto the year 1987-88 is as on 30th June and 1988-89 onwards is as on 31st March.

P : Provisional

CO-OPERATION

Co-operative Societies and Banks Classified by Types in Haryana

Table 11.2

Year/District	Apex Societies	Central Co-operative Banks	Central Land Development Banks	Agricultural Credit	Non-Agricultural Credit	Primary Land Development Banks	Marketing
1	2	3	4	5	6	7	8
1966-67	9	10	—	6,685	584	11	56
1970-71	9	9	—	6,582	562	27	61
1980-81	11	13	—	2,635	312	33	74
1990-91	11	13	—	2,418	431	77	74
2000-01	12	19	—	2,466	1,032	86	78
2010-11	12	19	19	646	1,231	—	74
2017-18	12	13	0	562	710	13	59
2018-19	12	19	0	730	943	19	83
2019-20	12	19	0	739	936	19	82
2020-21	12	19	0	730	934	19	84
2021-22 (P)	12	19	0	751	927	19	86
Ambala	0	1	0	68	78	1	5
Bhiwani	0	1	0	32	43	1	5
Charkhi Dadri	0	0	0	22	12	0	1
Faridabad	0	1	0	7	52	1	4
Fatehabad	0	1	0	31	17	1	4
Gurugram	0	1	0	12	25	1	6
Hisar	0	1	0	47	209	1	7
Jhajjar	0	1	0	23	3	1	2
Jind	0	1	0	31	38	1	5
Kaithal	0	1	0	38	40	1	5
Karnal	0	1	0	88	51	1	6
Kurukshetra	0	1	0	72	28	1	5
Mahendragarh	0	1	0	23	25	1	4
Nuh	0	0	0	21	15	0	3
Palwal	0	0	0	23	22	0	2
Panchkula	11	1	0	11	37	1	0
Panipat	1	1	0	35	26	1	3
Rewari	0	1	0	27	27	1	3
Rohtak	0	1	0	22	55	1	4
Sirsa	0	1	0	36	70	1	6
Sonipat	0	1	0	34	15	1	4
Yamunanagar	0	1	0	48	39	1	2

CO-OPERATION

Co-operative Societies and Banks Classified by Types in Haryana

Table 11.2 (Concld.)

Year /District	Sugarcane supply	Milk supply	Industrial societies	Consumer and primary/ Stores	Housing and G.H. societies	Farming and Collective societies	Women societies	Others	Total
1	9	10	11	12	13	14	15	16	17
1966-67	10	148	332	95	102	599	440	3,300	12,381
1970-71	9	310	369	81	93	500	431	3,579	12,622
1980-81	3	1,766	426	98	133	283	57	3,708	9,552
1990-91	10	2,195	443	89	1,484	143	11	3,742	11,141
2000-01	11	2,764	471	91	1,878	106	10	13,531	22,555
2010-11	9	5,500	1,251	63	15,934	143	2	11,689	36,592
2017-18	12	6,934	1,102	66	5,595	109	5	13,474	28,666
2018-19	10	7,188	1,220	82	6,843	122	14	11,971	29,256
2019-20	10	7,274	1,299	82	6,761	151	29	11,874	29,287
2020-21	10	7,335	1,285	82	6,404	100	32	12,485	29,531
2021-22 (P)	9	7,363	1,298	82	6,415	99	35	13,005	30,120
Ambala	2	507	39	3	35	6	5	710	1,460
Bhiwani	0	810	108	4	20	6	0	716	1,746
Charkhi Dadri	0		14	0	1	0	0	294	344
Faridabad	0	68	20	2	227	0	0	178	560
Fatehabad	0	234	67	1	27	1	0	555	939
Gurugram	0	218	24	1	489	2	2	220	1,001
Hisar	0	466	132	9	134	1	5	1,238	2,250
Jhajjar	0	364	18	0	8	3	10	420	853
Jind	0	700	34	2	25	6	0	767	1,610
Kaithal	0	182	86	5	24	8	2	1,138	1,530
Karnal	1	258	99	9	36	7	0	816	1,373
Kurukshetra	0	235	33	4	33	38	1	528	979
Mahendragarh	0	376	22	0	12	0	0	351	815
Nuh	0	339	14	1	2	0	0	405	800
Palwal	---	359	2	---	29	0	---	305	742
Panchkula	0	153	17	4	4,354	3	1	240	4,833
Panipat	0	18	359	17	176	1	0	545	1,183
Rewari	0	522	45	2	424	2	0	309	1,363
Rohtak	0	306	55	5	23	1	7	571	1,051
Sirsa	0	604	33	3	45	1	2	977	1,779
Sonipat	0	314	25	5	263	3	0	755	1,420
Yamunanagar	6	330	52	5	28	10	0	967	1,489

Source : Registrar Co-operative Socities, Haryana.

Note : The data upto the year 1987-88 is as on 30th June and 1988-89 onwards is as on 31st March.

P : Provisional

CO-OPERATION

Selected Statistics of Primary Agricultural Credit Societies in Haryana

Table 11.3 (₹ lakh)

Year/District	Societies (No.)	Membership (thousand)	Share Capital	Own Capital	Working Capital	Deposits Capital
1	2	3	4	5	6	7
1966-67	6,685	533	227.65	323.98	1,355.06	70.13
1970-71	6,582	629	393.64	555.10	2,460.68	82.75
1980-81	2,635	1,166	2,083.35	2,720.07	14,639.76	261.06
1990-91	2,418	1,678	4,547.09	5,927.13	43,467.87	805.39
2000-01	2,466	2,617	19,332.25	-25,245.81	2,35,490.10	9,677.14
2010-11	646	2,985	45,839.97	-46,739.79	7,82,140.71	50,118.15
2019-20	536	3,060.00	63,793.54	-91,689.83	9,89,355.90	52,810.45
2020-21	730	3,038.97	63,929.19	-92,027.53	13,63,305.52	50,249.85
2021-22 (P)	751	3,018.00	61,874.67	-52,456.39	12,96,058.09	54,249.42
Ambala	68	164	3,603.90	-1,644.79	75,627.55	15,011.14
Bhiwani	32	162	3,455.77	-3,614.37	37,070.88	218.08
Charkhi Dadri	22	101	1,329.50	-1,515.25	20,122.68	51.88
Faridabad	7	39	426.46	-7.92	19,342.71	319.62
Fatehabad	31	133	3,939.75	-9,758.86	58,544.52	530.83
Gurugram	12	183	696.17	-937.87	25,631.92	12,935.52
Hisar	47	247	6,458.85	-1,181.34	1,18,040.92	1,092.94
Jhajjar	23	155	4,425.08	-5,701.50	76,558.54	377.69
Jind	31	186	2,467.15	-4,930.84	82,359.81	483.12
Kaithal	38	188	3,328.96	-3,725.96	1,02,105.48	1,359.50
Karnal	88	223	5,052.93	-5,848.87	87,903.77	1,806.96
Kurukshetra	72	139	2,530.10	-1,740.73	56,094.51	7,531.41
Mahendragarh	23	132	1,835.16	-51.26	43,040.34	678.00
Nuh	21	9	1,764.01	-193.68	1,00,122.35	3,806.10
Palwal	23	106	1,528.00	-9.68	71,251.80	157.52
Panchkula	11	50	981.55	-990.24	14,937.21	608.87
Panipat	35	82	2,345.65	-86.31	39,215.29	501.19
Rewari	27	127	3,765.21	-73.15	55,862.83	1,029.88
Rohtak	22	127	2,215.94	-1,077.15	45,196.39	419.85
Sirsa	36	155	4,200.04	-4,570.11	70,328.11	1,350.05
Sonipat	34	168	2,192.51	-2,215.54	42,629.84	1,646.75
Yamunanagar	48	142	3,331.98	-2,580.97	54,070.64	2,332.52

CO-OPERATION

Selected Statistics of Primary Agricultural Credit Societies in Haryana

Table 11.3 (Concld.) (₹ lakh)

Year/District	Borrowings	Loans Advanced during the year	Loans Recovered	Loans outstanding at the end of year	Over dues	Over dues as % age of outstanding loans	Societies showing profit (No.)
1	8	9	10	11	12	13	14
1966-67	952	800	591	1,062	232	21.79	4,263
1970-71	1,807	1,567	1,435	1,881	900	47.85	3,648
1980-81	11,458	12,474	10,938	11,744	5,515	46.96	1,364
1990-91	37,376	23,346	23,882	35,064	20,397	58.17	1,513
2000-01	2,12,538	2,37,628	2,20,962	195,959	84,706	43.23	720
2010-11	4,93,651	5,13,568	4,75,295	5,27,964	2,46,045	46.60	80
2019-20	7,08,690.13	8,78,738.68	8,80,783.91	6,84,845.76	2,45,207.23	35.80	82
2020-21	11,46,410.43	10,77,553.88	9,27,293.45	6,69,019.49	2,38,623.05	35.67	45
2021-22 (P)	11,85,274.27	11,39,463.15	10,26,034.86	6,50,092.42	2,49,150.12	38.33	30
Ambala	78,144.15	83,669.77	58,171.85	40,166.89	11,380.32	28.33	2
Bhiwani	63,243.47	58,144.08	59,920.20	29,916.07	11,073.01	37.01	1
Charkhi Dadri	30,916.29	24,862.83	23,972.48	16,514.67	6,765.10	40.96	0
Faridabad	13,720.80	11,072.06	4,302.28	5,677.14	3,010.16	53.02	0
Fatehabad	45,943.75	39,929.23	40,894.26	27,878.08	9,622.82	34.52	1
Gurugram	839.37	11,663.36	10,392.63	5,908.61	1,467.49	24.84	2
Hisar	1,00,659.56	98,846.41	93,007.79	50,289.40	24,600.67	48.92	2
Jhajjar	53,768.78	56,977.12	57,424.24	38,147.36	14,600.20	38.27	0
Jind	66,688.71	55,101.72	55,537.68	31,949.63	10,811.00	33.84	3
Kaithal	77,160.62	62,866.15	64,475.98	40,360.54	14,605.51	36.19	0
Karnal	1,05,805.24	70,246.40	76,434.38	58,396.31	18,291.80	31.32	4
Kurukshetra	61,382.62	67,731.41	67,934.41	30,850.85	9,293.53	30.12	5
Mahendragarh	37,836.05	29,559.83	30,214.38	22,859.20	6,646.36	29.08	1
Nuh	68,349.07	75,341.80	65,224.09	30,216.80	19,657.08	65.05	1
Palwal	56,368.50	58,449.25	12,608.27	25,837.13	15,927.38	61.65	0
Panchkula	26,666.75	22,929.05	10,850.37	13,257.25	7,802.76	58.86	0
Panipat	53,743.28	61,908.05	62,123.12	30,325.42	12,664.47	41.76	1
Rewari	41,366.01	46,225.17	44,384.40	32,193.34	10,538.82	32.74	3
Rohtak	36,424.19	39,395.93	27,278.91	27,279.51	7,889.10	28.92	0
Sirsa	50,716.16	50,386.94	47,863.18	35,196.28	8,898.19	25.28	3
Sonipat	56,454.90	46,634.59	45,701.08	29,097.47	11,972.10	41.14	0
Yamunanagar	59,076.00	67,522.00	67,318.88	27,774.47	11,632.25	41.88	1

Source : Registrar Co-operative Socities, Haryana.

Note : The data upto the year 1987-88 is as on 30th June and 1988-89 onwards is as on 31st March.

P : Provisional

CO-OPERATION

Selected Statistics of Primary Non-Agricultural Credit Societies in Haryana

Table 11.4 (₹ lakh)

Year/District	Societies (No.)	Membership (thousand)	Share Capital	Own Capital	Working Capital	Deposits	Loans Advanced	Outstanding loans	Over dues	Over dues as %age of outstanding loans	Societies showing profit (No.)
1	2	3	4	5	6	7	8	9	10	11	12
1966-67	584	99	14.19	20.98	55.52	12.30	37.88	48.04	25.38	52.83	238
1970-71	562	120	20.74	28.41	87.89	31.88	70.31	72.15	22.46	31.13	264
1980-81	312	42	72.40	107.77	536.40	305.73	273.04	397.99	74.83	18.80	77
1990-91	431	99	544.24	738.42	5,673.16	3,438.26	3,535.18	4,273.26	606.55	14.19	218
2000-01	1,032	230	2,990.94	5,157.41	42,599.25	16,949.25	28,652.58	29,012.57	5,528.48	19.06	501
2010-11	1,231	114	2,340.39	13,416.09	45,556.25	17,152.04	11,790.45	27,880.90	12,406.24	44.50	321
2017-18	709	68.61	3,361.43	8,108.43	39,861.26	27,94,2.48	7,859.63	22,389.18	7,563.57	33.78	160
2020-21	934	122.36	2,286.24	6,166.06	40,336.54	23847.95	16077.52	27,874.48	11,279.57	40.46	133
2021-22 (P)	927	131.07	3,753.14	6,254.76	38,419.40	18,755.11	12,459.55	25,876.10	10,775.16	41.64	103
Ambala	78	7.65	139.63	254.64	2,430.09	1,592.51	515.95	1,993.40	744.27	37.34	4
Bhiwani	43	3.90	66.05	76.04	1,439.75	413.33	94.45	1,015.48	956.30	94.17	4
Charkhi Dadri	12	0.92	6.39	8.79	16.77	0	0	22.18	22.18	100.00	0
Faridabad	52	3.28	7.9	24	716.20	5.09	278.09	278.09	250.07	89.92	11
Fatehabad	17	1.13	24.77	109.46	788.45	664.70	20.46	621.2	15.05	2.42	2
Gurugram	25	3.67	16.04	68.2	937.76	8.56	779.13	289.42	7.74	2.67	6
Hisar	209	48.24	1,453.48	1,465.15	6,448.23	3,645.16	2,798.39	8,308.02	5,336.26	64.23	23
Jhajjar	3	0.77	105.45	3.9	156.27	5.46	160.93	30.90	0	0	1
Jind	38	2.40	36.79	132.62	503.48	30.23	108.81	564.28	318.41	56.43	3
Kaithal	40	5.73	54.71	175.2	694.47	553.65	349.56	592.41	74.15	12.52	6
Karnal	51	5.64	216.64	379.13	4,712.11	4,318.43	1,995.87	2,777.01	190.81	6.87	5
Kurukshetra	28	5.58	481.35	747.15	4,377.67	3,305.88	1,858.39	2,214.87	292.56	13.21	3
Mahendragarh	25	1.28	9.12	78.77	91.48	21.81	4.26	42.79	41.99	98.13	1
Nuh	15	0.50	5.4	10.3	35.27	0	0	27.25	24.89	91.34	0
Palwal	22	2.21	11.8	11.7	31.14	0	119.68	143.91	63.31	43.99	---
Panchkula	37	5.36	530.85	235.66	6,411.13	241.68	56.31	1,071.01	382.36	35.70	7
Panipat	26	1.67	86.64	152.4	998.70	11.35	70.61	559.73	276.10	49.33	5
Rewari	27	4.99	32.3	368	670.89	3.43	307.98	357.67	357.56	99.97	2
Rohtak	55	11.57	122.94	1504	2,948.77	2801.67	2,327.96	1,527.44	581.40	38.06	7
Sirsa	70	3.44	40.31	35.23	1,039.14	804.30	92.38	1,084.37	397.52	36.66	6
Sonipat	15	1.76	35.64	40.43	377.88	5.00	63.34	228.27	66.64	29.19	3
Yamunanagar	39	9.39	268.94	373.99	2,593.75	322.87	457.00	2,126.40	375.59	17.66	4

Source : Registrar Co-operative Socities, Haryana.

Note : The data upto the year 1987-88 is as on 30th June and 1988-89 onwards is as on 31st March.

P : Provisional

CO-OPERATION

Selected Statistics of Primary Land Development Banks in Haryana

Table 11.5 (₹ lakh)

Year/District	Banks (No.)	Membership (lakh)	Share Capital				Loans advanced				
			Held by Govt	Held by Others	Own Capital	Working Capital	Debt. Redemption	Purchase of land	Purchase of Tractors	Installation of Tubewells	Other Land improvement
1	2	3	4	5	6	7	8	9	10	11	12
1966-67	11	0.13	—	21.51	23.23	191.94	7.06	3.95	3.37	17.53	5.26
1970-71	27	0.56	—	154.54	172.65	2,424.10	3.07	39.42	128.93	280.77	132.41
1980-81	33	1.75	65.65	745.22	1,240.92	10,743.14	109.29	80.09	191.57	345.45	2,325.65
1990-91	77	3.48	476.87	2,074.95	3,202.72	35,543.21	9.67	58.22	1,333.73	1,871.36	2,039.47
2000-01	86	10.83	2,202.56	8,033.94	13,283.01	154,463.51	253.20	264.33	11,001.99	4,103.38	15,288.93
2010-11	19	7.33	3,334.05	8,233.82	12,418.73	2,03,773.92	—	949.56	822.53	464.35	38,518.55
2018-19	19	9.96	2,859.72	7,097.25	29,061.12	333,767.9	0	61.5	0	11.5	158.6
2019-20	19	7.31	2,591.85	6,553.09	32,453.66	33,859.51	0	133.8	12.5	136.30	1,381.65
2020-21	19	7.30	2,562.58	5,954.67	38,456.85	348,460.61	0	56.70	46.50	45.40	492.61
2021-22 (P)	19	7.29	2,610.09	5,715.64	45,504.88	346,760.96	0	69.00	6.00	54.95	721.15
Ambala	1	0.22	189.10	228.19	1,796.94	13,179.77	—	—	—	30.50	79.50
Bhiwani	1	0.73	194.37	700.67	5,387.62	44,864.00	—	—	—	0	146.35
Charkhi Dadri	0	0	—	—	—	—	—	—	—	0	0
Faridabad	1	0.76	198.62	968.19	6,096.69	42,312.63	—	—	—	0	2.50
Fatehabad	1	0.38	349.92	309.96	3,168.18	16,952.58	—	—	—	0	116.40
Gurugram	1	0.55	119.67	430.94	3,255.77	30,268.32	—	—	—	0	0
Hisar	1	0.41	306.32	274.62	1,794.14	21,275.05	—	—	6.00	1.00	243.00
Jhajjar	1	0.28	1.09	113.75	781.51	10,732.63	—	—	—	0	0
Jind	1	0.43	166.74	348.02	3,094.96	25,827.15	—	—	—	0	47.90
Kaithal	1	0.40	81.81	76.42	728.60	10,703.33	—	—	—	0	3.00
Karnal	1	0.48	52.50	294.48	2,421.63	15,598.93	—	51.00	—	0	0
Kurukshetra	1	0.26	72.37	150.11	1,508.66	10,155.50	—	--	—	0	34.50
Mahendragarh	1	0.60	111.94	586.19	4,341.18	30,095.53	—	18.00	—	0	0
Nuh	0	0	—	—	—	—	—	—	—	0	0
Palwal	0	0	—	—	—	—	—	—	—	0	0
Panchkula	1	0.09	0.00	41.01	235.37	2,562.28	—	—	—	0	0
Panipat	1	0.23	69.66	169.48	1,579.24	5,758.56	—	—	—	0	0
Rewari	1	0.27	160.92	139.15	871.76	4,839.18	—	—	—	0	0
Rohtak	1	0.14	40.00	59.90	539.87	8,232.37	—	—	—	0	0
Sirsa	1	0.43	291.08	317.88	3,409.66	21,414.60	—	—	—	0	45.00
Sonipat	1	0.33	34.84	240.60	2,244.96	12,875.68	—	—	—	23.45	—
Yamunanagar	1	0.30	169.14	266.08	2,248.14	19,112.87	—	—	—	0	3.00

CO-OPERATION

Selected Statistics of Primary Land Development Banks in Haryana

Table 11.5 (Concld.) (₹ lakh)

Year/District	Total Columns 8 to 12	Loans recovered during the year	Overdues	No. of Banks showing profit	Amount of profit	No. of Banks showing loss	Amount of Loss
1	13	14	15	16	17	18	19
1966-67	57.17	17.18	1.98	7	0.27	4	0.25
1970-71	584.60	273.92	0.27	25	19.84	1	0.01
1980-81	3,052.05	1,707.38	182.37	29	68.14	2	4.87
1990-91	5,312.45	3,860.65	7,093.33	24	323.65	53	910.20
2000-01	30,911.83	18,085.50	37,076.01	23	260.81	63	2,755.22
2010-11	40,754.99	54,350.47	1,02,570.54	—	—	19	11,657.03
2018-19	231.60	26,122.26	1,80,603.10	0	0	19	19,886.66
2019-20	1,664.25	45,695.73	1,61,126.82	0	0	19	1,82,064.85
2020-21	641.21	21,131.41	1,80,123.31	0	0	19	2,00,418.28
2021-22 (P)	851.10	23,016.30	2,00,674.91	0	—	19	2,17,396.45
Ambala	110.00	667.39	7,472.08	0	0	1	7,342.25
Bhiwani	146.35	1,791.03	28,983.85	0	0	1	28,496.97
Charkhi Dadri	0	0	0	0	0	0	0
Faridabad	2.50	3,812.91	24,940.35	0	0	1	18,409.56
Fatehabad	116.40	1,563.38	700.59	0	0	1	10,812.94
Gurugram	—	929.51	21,041.09	0	0	1	19,845.78
Hisar	250.00	2,152.62	7,038.70	0	0	1	15,770.57
Jhajjar	—	469.29	3,775.48	0	0	1	8,994.43
Jind	47.90	1,410.14	15,118.56	0	0	1	16,718.88
Kaithal	3.00	639.97	6,477.21	0	0	1	7,451.18
Karnal	51.00	1,434.15	11,529.62	0	0	1	9,753.37
Kurukshetra	34.50	802.87	5,141.58	0	0	1	7,030.84
Mahendragarh	18.00	2,461.93	32,964.39	0	0	1	15,998.74
Nuh	0	0	0	0	0	0	0
Palwal	0	0	0	0	0	0	0
Panchkula	—	86.21	1,651.95	0	0	1	1,956.50
Panipat	—	293.69	2,899.16	0	0	1	4,435.01
Rewari	—	60.31	2,676.46	0	0	1	2,545.26
Rohtak		304.62	1,911.33	0	0	1	7,060.24
Sirsa	45.00	1,624.03	7,488.40	0	0	1	15,109.92
Sonipat	23.45	1,836.48	6,608.66	0	0	1	8,028.48
Yamunanagar	3.00	675.72	12,255.45	0	0	1	11,635.53

Source : Registrar Co-operative Socities, Haryana.

Note : The data upto the year 1987-88 is as on 30th June and 1988-89 onwards is as on 31st March.

P : Provisional

CO-OPERATION

Selected Statistics of Central Co-operative Banks in Haryana

Table 11.6 (₹ lakh)

Year/District	No. of Banks	No. of Branches	Membership (Thousand)	Share Capital		Own Capital
				Held by Govt.	Held by Others	
1	2	3	4	5	6	7
1966-67	10	30	11	4.00	102.00	247.00
1970-71	9	59	11	125.00	277.00	598.00
1980-81	13	194	8	524.00	731.00	2,909.00
1990-91	13	263	10	1,412.00	2,059.00	6,581.00
2000-01	19	344	25	3,143.00	10,385.00	30,207.00
2010-11	19	595	NA	3,142.00	26,617.00	66,636.00
2019-20	19	609	57.48	41,052.11	41,052.11	1,07,239.31
2020-21	19	609	61.41	40,905.16	6,326.61	2,12,238.66
2021-22 (P)	19	588	60.04	59,275.79	1,272.68	2,18,112.90
Ambala	1	28	3.77	3,234.85	1.00	9,248.25
Bhiwani	1	39	2.11	5,998.31	99.79	17,520.72
Charkhi Dadri	0	0	0	0	0	0
Faridabad	1	33	3.75	5,826.93	41.78	1,8591
Fatehabad	1	29	2.55	6,997.87	18.75	8,146.48
Gurugram	1	29	3.82	1,499.93	0	11,969.47
Hisar	1	45	5.09	4,420.58	119.75	13,909.60
Jhajjar	1	24	2.71	1,350.00	67.90	8,739.04
Jind	1	34	3.51	3,824.50	0	9,904.80
Kaithal	1	30	4.02	2,456.50	0	9,691.64
Karnal	1	44	5.22	2,820.00	0	15,460.30
Kurukshetra	1	27	3.25	1,496.14	0	7,669.38
Mahendragarh	1	24	2.10	2,822.25	0	9,081.26
Nuh	0	0	0	0	0	0
Palwal	0	0	0	0	0	0
Panchkula	1	12	1.42	1,154.29	12.18	5,358.99
Panipat	1	23	2.65	1,000.00	0	12,678.18
Rewari	1	29	2.45	2,088.01	122.81	6,949.09
Rohtak	1	26	1.88	747.35	670.59	19,754.81
Sirsa	1	41	3.10	6,309.86	118.13	10,278.53
Sonipat	1	39	3.53	1,938.42	0	11,319.92
Yamunanagar	1	32	3.11	3,290.00	0	11,841.44

CO-OPERATION

Selected Statistics of Central Co-operative Banks in Haryana

Table 11.6 (Contd.) (₹ lakh)

Year/District	Working Capital	Deposits	Borrowings	Loans advanced during the year	Loans outstanding at the end of year	Over dues
1	8	9	10	11	12	13
1966-67	1,482.00	494.00	695.00	936.00	1,106.00	177.00
1970-71	2,445.00	1,001.00	718.00	1,738.00	1,916.00	704.00
1980-81	16,451.00	5,946.00	6,715.00	16,015.00	12,627.00	3,862.00
1990-91	60,483.00	25,823.00	26,446.00	36,843.00	45,726.00	13,661.00
2000-01	339,766.00	146,173.00	1,47,797.00	683,629.00	274,414.00	77,468.00
2010-11	9,69,689.00	4,94,019.00	3,36,327.00	6,93,265.00	6,59,580.00	2,37,133.00
2019-20	17,82,138.52	9,74,187.69	5,43,849.75	13,40,268.41	12,79,844.95	5,27,057.37
2020-21	18,33,744.97	10,29,687.44	5,77,788.23	14,38,850.14	13,57,961.07	5,89,610.51
2021-22 (P)	19,83,859.45	10,86,840.62	5,96,945.67	15,36,315.50	14,14,738.24	6,41,873.20
Ambala	1,00,157.25	46,170.56	42,021.50	90,178.63	83,215.27	34,843.92
Bhiwani	2,04,652.85	1,44,515.72	38,525.40	1,08,237.00	1,04,103.85	44,772.00
Charkhi Dadri	0	0	0	0	0	0
Faridabad	1,19,181.77	50,212.97	36,438.68	91,078.57	87,799.08	47,541.67
Fatehabad	73,726.34	32,764.02	26,404.28	55,898.67	58,960.90	29,966.75
Gurugram	1,46,381.41	95,144.34	33,387.13	92,086.28	86,816.92	35,493.18
Hisar	1,53,356.66	93,507.38	40,297.77	1,07,096.65	1,15,481.91	56,529.03
Jhajjar	90,161.47	50,229.93	23,140.00	66,534.12	64,543.15	31,896.02
Jind	1,00,512.64	53,719.48	27,903.78	73,456.00	79,559.67	36,272.69
Kaithal	1,11,080.63	45,664.12	43,771.66	83,111.75	86,529.65	47,978.35
Karnal	1,56,131.22	73,997.13	59,650.00	1,32,730.00	1,20,813.57	59,849.00
Kurukshetra	96,162.99	49,137.48	34,100.00	92,819.89	75,871.50	29,621.84
Mahendragarh	61,815.51	28,840.52	19,777.84	47,469.62	45,724.48	21,625.48
Nuh	0	0	0	0	0	0
Palwal	0	0	0	0	0	0
Panchkula	43,492.85	22,960.10	14,766.24	34,760.72	34,774.73	13,909.28
Panipat	88,620.90	37,693.14	31,312.00	81,605.60	66,297.61	23,747.62
Rewari	74,824.11	43,786.53	21,514.64	54,784.00	48,513.24	22,664.00
Rohtak	1,06,993.55	63,059.74	20,388.00	93,797.17	54,714.10	19,950.72
Sirsa	75,863.66	43,289.24	26,441.43	64,137.08	59,056.78	26,423.70
Sonipat	97,620.00	64,326.36	30,117.64	89,142.00	76,776.20	31,141.00
Yamunanagar	83,123.64	47,821.86	26,987.68	77,391.75	65,185.63	27,646.95

CO-OPERATION

Selected Statistics of Central Co-operative Banks in Haryana

Table 11.6 (Concld.)

Year/District	Over dues as percentage of outstanding loans	Banks showing profit (No.)	Profit (₹ lakh)	No. of banks showing loss	Loss (₹ lakh)
1	14	15	16	17	18
1966-67	16.01	10	16.00	—	—
1970-71	36.75	9	46.00	—	—
1980-81	30.59	13	150.00	—	—
1990-91	29.88	11	139.00	2	44.00
2000-01	28.23	17	2,033.00	2	126.00
2010-11	35.95	14	447.00	5	2,527.00
2019-20	41.18	17	5,017.07	2	867.01
2020-21	42.78	19	6,264.97	0	0
2021-22 (P)	45.37	19	5,987.20	0	0
Ambala	41.87	1	649.68	0	0
Bhiwani	43.01	1	292.51	0	0
Charkhi Dadri	0	0	0	0	0
Faridabad	54.15	1	128.60	0	0
Fatehabad	50.82	1	319.93	0	0
Gurugram	40.88	1	225.45	0	0
Hisar	48.95	1	852.65	0	0
Jhajjar	49.42	1	180.22	0	0
Jind	45.59	1	286.76	0	0
Kaithal	55.45	1	187.63	0	0
Karnal	49.54	1	895.72	0	0
Kurukshetra	39.04	1	400.11	0	0
Mahendragarh	47.30	1	261.45	0	0
Nuh	0	0	0	0	0
Palwal	0	0	0	0	0
Panchkula	40.00	1	74.65	0	0
Panipat	35.82	1	318.67	0	0
Rewari	46.72	1	105.54	0	0
Rohtak	36.46	1	208.54	0	0
Sirsa	44.74	1	100.62	0	0
Sonipat	40.56	1	28.90	0	0
Yamunanagar	42.41	1	469.57	0	0

Source : Registrar Co-operative Socities, Haryana.

P : Provisional

COOPERATION

Selected Statistics of Apex State Marketing Federation in Haryana

Table 11.7 (₹ lakh)

Year	Membership (No.)	Share capital		Own Funds	Working capital	Quantity of produce processed (Tonnes)	Value of Produce processed	Business turnover	Agricultural Produce Marketed	Seed Distributed	Fertilizer distributed	Consumer goods distri buted	Profit
		Held by Govt.	Held by Others										
1	2	3	4	5	6	7	8	9	10	11	12	13	14
1966-67	59	22.40	0.96	40.60	179.18	—	—	231.32	4.54	—	201.77	0.10	0.91
1970-71	64	98.06	8.68	143.05	1,440.63	—	—	1,862.54	652.59	27.14	1,200.01	—	5.73
1980-81	78	656.18	86.14	1,665.19	6,309.62	79,406	—	16,669.31	10,934.42	43.10	4,728.17	752.25	100.12
1990-91	77	1,639.45	183.71	5,285.00	19,002.91	1,96,824	7,800.31	26,761.33	19,476.18	34.21	7,171.90	—	699.80
2010-11	74	18.75	1,421.00	67,547.00	20,916.00	—	1,19,130.00	5,48,900.00	3,74,676.00	36	52,057.00	5,691.00	4,080.00
2018-19	71	18.75	2,314.74	60,341.93	40,676.59	4,90,184.6	1,54,304.18	12,30,720.42	56,70,315.00	2,351.53	30,556.36	26,194.00	4,146.56
2019-20	87	18.75	2,314.73	63,424.79	41,352.48	77,043	11,806.00	13,48,202.25	—	1,710.00	7,467.00	34,098.00	61.99
2020-21	87	18.75	2,333.48	63,424.79	51,683.11	4,37,770.71	24,820.25	1,12,004.63	—	1,771.15	10,744.93	41,740	43.72
2021-22 (P)	88	18.75	2,792.24	1,11,848.44	86,653.33	36,117.05	10,245.86	40,604.08	—	1,425.00	12,103.00	—	1,123.22

Source : Registrar Co-operative Socities, Haryana.

Note : The data upto the year 1987-88 is as on 30th June and 1988-89 onwards is as on 31st March.

P : Provisional

CO-OPERATION

Selected Statistics of Central Consumer Stores in Haryana

Table No. 11.8 (₹ lakh)

Year/District	Societies (No.)	Membership (Thousand)	Own Fund	Share Capital		Working capital	Value of Sales	Stores showing profit (No.)	Profit	Stores showing Loss (No.)	Loss
				Held by Govt.	Held by Others						
1	2	3	4	5	6	7	8	9	10	11	12
1966-67	9	33	12.08	5.50	4.07	46.46	236.50	5	0.45	4	1.66
1970-71	9	37	17.40	7.70	4.44	57.67	333.03	3	0.58	6	0.73
1980-81	33	73	168.42	111.85	10.44	335.77	1,541.62	11	5.52	21	22.88
1990-91	33	91	324.00	261.60	12.58	275.78	1,186.04	4	1.86	26	29.02
2000-01	33	94	350.89	294.71	13.66	473.70	1,794.81	9	10.04	6	24.88
2010-11	9	38	363.30	125.73	5.37	1,297.80	4,716.81	4	44.05	7	43.64
2019-20	21	279.71	290.27	197.40	29.49	1,599.06	1,555.31	7	286.2	12	101.93
2020-21	21	279.58	91.40	185.31	39.84	2,271.75	1,642.74	5	67.52	14	133.74
2021-22 (P)	21	279.58	106.34	184.90	22.64	2,165.76	1,568.51	8	38.87	13	97.14
Ambala	2	8.26	1.91	24.24	6.33	697.1	3.22	1	1.62	0	0
Bhiwani	1	4.49	33.30	5.50	1.00	173.94	249.94	1	14.84	0	0
Charkhi Dadri	0	0	0	0	0	0	0	0	0	0	0
Faridabad	1	6.17	1.46	9.01	0.92	31.43	65.17	1	3.87	0	0
Fatehabad	1	0.48	0	8.06	0.06	0.47	0	0	0	1	3.09
Gurugram	1	4.07	0	14.01	1.06	15.07	0	0	0	1	34.49
Hisar	2	6.01	21.63	26.10	2.12	54.1	188.63	1	0.5	2	11.81
Jhajjar	0	0	0	0	0	0	0	0	0	0	0
Jind	1	2.1	1.74	0	0.21	64.22	20.07	1	0.20	0	0
Kaithal	2	3.68	0	19.97	0.83	8.11	0	0	0	2	26.89
Karnal	1	6.67	15.42	30.92	0.74	42.47	0	1	7.08	0	0
Kurukshetra	2	221.83	0.17	12.53	0.18	0.17	0	0	0	2	13.94
Mahendragarh	0	0	0	0	0	0	0	0	0	0	0
Nuh	2	1.95	0.15	5.01	0.15	2.09	0	0	0	2	5.13
Palwal	0	0	0	0	0	0	0	0	0	0	0
Panchkula	0	0	0	0	0	0	0	0	0	0	0
Panipat	1	0.52	10.40	5.46	5.14	5.9	0	1	1.51	0	0
Rewari	0	0	0	0	0	0	0	0	0	0	0
Rohtak	1	0.39	0.29	0	0.69	101.5	472.69	1	9.25	0	0
Sirsa	1	1.39	1.40	11.29	0.21	11.76	0	0	0	1	0.50
Sonipat	1	1.36	0	12.80	0.27	10.67	0	0	0	1	0
Yamunanagar	1	10.21	18.47	0	2.73	946.76	568.79	0	0	1	1.29

Source : Registrar Co-operative Socities, Haryana.

Note : The data upto the year 1987-88 is as on 30th June and 1988-89 onwards is as on 31st March.

P : Provisional

CO-OPERATION

Selected Statistics of Labour and Construction Societies in Haryana

No. 11.9

Year/District	Societies (No.)	Membership (thousand)	Own Funds (₹ lakh)	Working Capital (₹ lakh)	Value of Works done (₹ lakh)	Societies in profit (No.)	Profit (₹ lakh)	Societies in Loss (No.)	Loss (₹ lakh)
1	2	3	4	5	6	7	8	9	10
1966-67	429	32	14.54	37.44	67.37	207	0.92	129	1.73
1970-71	450	33	18.08	46.44	184.19	216	1.62	132	0.89
1980-81	775	54	62.83	204.43	795.75	459	9.45	197	4.72
1990-91	1,538	91	271.05	635.06	1,393.73	749	39.74	499	30.07
2000-01	3,812	131	708.44	1,768.43	4,266.78	1,368	60.73	1,376	79.64
2010-11	7,306	127	2,373.36	8,857.61	31,563.51	2,014	889.62	4,154	454.97
2017-18	4,689	73.06	1,632.59	9581.1	17,718.26	674	471.08	4,011	346.78
2018-19	7,924	108.29	2,390.58	21,259.38	21,259.38	1,099	635.5	6,443	635.24
2019-20	7,827	138.14	1940.41	17,039.65	21,862.57	1,050	608.32	6,083	760.78
2020-21	8,018	105.53	2,324.64	14,168.53	22,930.89	1,216	876.62	6,155	784.15
2021-22 (P)	8,227	108.76	2,560.58	17,702.18	23,708.69	1,249	713.31	6,220	766.70
Ambala	213	2.63	14.04	160.80	396.19	25	21.4	150	19.74
Bhiwani	526	6.22	94.57	1,450.33	2,692.51	71	30.04	455	16.36
Charkhi Dadri	221	3.04	31.91	366.79	197.30	26	6.70	154	11.09
Faridabad	111	1.36	22.08	28.95	489.10	20	4.25	91	26.08
Fatehabad	283	4.32	72.19	527.35	659.06	29	28.31	213	16.04
Gurugram	159	1.77	43.43	80.37	138.60	21	15.5	62	12.71
Hisar	753	11.06	793.05	1,767.36	2,110.43	224	56.72	529	120.35
Jhajjar	239	3.00	50.48	410.90	0	19	11.52	185	21.51
Jind	548	6.33	173.93	1,537.34	4,001.05	113	72.2	252	104.45
Kaithal	640	7.65	109.47	865.28	1,223.06	43	14.76	597	72.49
Karnal	535	6.107	57.21	679.36	885.64	21	4.28	514	10.88
Kurukshetra	328	3.74	83.93	549.12	1,832.01	52	23.96	227	34.34
Mahendragarh	291	3.52	107.80	592.58	626.75	64	65.88	227	73.72
Nuh	310	3.67	5.10	12.60	0	36	1.94	282	14.15
Palwal	219	2.40	10.56	62.30	58.18	50	9.27	146	21.18
Panchkula	92	1.08	3.87	55.43	48.31	10	3.46	41	2.56
Panipat	470	6.11	198.88	2,637.85	2,599.16	89	28.29	381	6.09
Rewari	238	3.34	51.00	404.35	602.03	26	10.7	212	11.01
Rohtak	375	6.18	127.35	1,577.36	591.87	61	78.54	314	89.6
Sirsa	652	11.96	323.56	3,048.48	2,270.35	99	187.53	321	37.30
Sonipat	576	7.16	140.46	571.57	1,527.47	76	14.59	500	27.62
Yamunanagar	448	6.12	45.71	315.71	759.62	74	23.47	367	17.43

Source : Registrar Co-operative Socities, Haryana.

Note : The data upto the year 1987-88 is as on 30th June and 1988-89 onwards is as on 31st March.

P : Provisional

CO-OPERATION

Selected Statistics of Housing Co-operative Societies in Haryana

No. 11.10

Year/District	Societies (No.)	Membership (thousand)	Own Funds (₹ lakh)	Working Capital (₹ lakh)	Houses constructed upto the end of the year (No.)	Societies in profit (No.)	Profit (₹ lakh)	Societies in Loss (No.)	Loss (₹ lakh)
1	2	3	4	5	6	7	8	9	10
1966-67	102	6	18.10	56.20	1,294	27	0.92	38	0.72
1970-71	93	7	24.28	77.31	2,370	36	1.04	22	0.60
1980-81	133	19	59.76	384.75	3,123	40	0.95	47	2.55
1990-91	1,484	115	503.77	8,977.51	25,650	503	32.48	438	41.35
2000-01	1,878	148	1,250.51	50,511.49	50,110	949	48.13	667	47.33
2010-11	15,934	498	17,909.60	41,712.93	25,771	2,328	127.36	8,121	725.90
2017-18	5,389	183.796	7,741.94	41,977.92	5,323	110	161.1	5,251	331.85
2018-19	6,843	420.46	34,426.38	1,37,803.5	39,206	421	2,253.57	6,405	689.02
2019-20	6,761	375.006	24,732.93	1,05,976.91	37,505	530	832.01	1,802	1,784.96
2020-21	6,404	425.15	88,213.2	1,93,240.02	24,396.3	555	971.33	1,383	1,817.82
2021-22 (P)	6,415	439.21	1,70,732.00	2,88,815.8	27,160	479	1,095.60	1,739	1,715.89
Ambala	35	2.60	58.48	455.92	75	4	18.36	30	4.23
Bhiwani	20	2.81	12.97	252.18	0	7	1.62	13	8.30
Charkhi Dadri	1	0.06	1.12	5.78	0	0	0	1	0.05
Faridabad	227	13.57	3,059	5719	5,410	96	110.12	130	69.07
Fatehabad	27	3.74	82.84	400.54	1,357	9	55.89	18	207.6
Gurugram	489	200.42	1,30,616.26	1,58,008.69	10,657	165	362.86	304	137.7
Hisar	134	59.90	11,477.19	22,956.48	772	52	36.1	82	60.21
Jhajjar	8	1.05	3.31	50.88	5	1	1.5	5	1.05
Jind	25	2.41	215.58	488.47	0	2	2.08	13	4.12
Kaithal	24	0.99	120.82	224.69	0	1	0.1	23	27.32
Karnal	36	1.557	2.95	85.89	0	2	1.04	34	1.06
Kurukshetra	33	2.39	17.83	1,781.73	44	2	29.3	24	26.98
Mahendragarh	12	0.83	48.43	89.57	179	3	16.37	9	2.88
Nuh	2	0.18	1.02	0.75	209	0	0	2	1.03
Palwal	29	1.49	15,883.13	6,948.37	259	4	15.95	24	65.53
Panchkula	4,354	109.73	514.27	66,701.14	3,160	68	338.40	135	856.28
Panipat	176	5.34	1,172.29	3,069.18	587	16	8.18	160	0.55
Rewari	424	10.40	2,728.56	4,652.24	1,073	14	33.16	410	100.36
Rohtak	23	3.10	2,558.46	8,043.81	193	9	12.40	14	19.97
Sirsa	45	6.86	127.37	694.39	2,445	16	44.77	25	5.90
Sonipat	263	6.52	2,022.41	7,478.3	735	8	7.40	255	112.04
Yamunanagar	28	3.26	7.71	707.80	0	0	0	28	3.66

Source : Registrar Co-operative Socities, Haryana.

Note : The data upto the year 1987-88 is as on 30th June and 1988-89 onwards is as on 31st March.

P : Provisional

CO-OPERATION

Selected Statistics of Dairy and Milk Supply Co-operative Societies in Haryana

No. 11.11

Year/District	Societies	Membership (thousand)	Own Funds (₹ lakh)	Working Capital (₹ lakh)	Milk and Milk products (procured (₹ lakh)	Milk and Milk products sold (₹ lakh)	Societies in profit (No.)	Profit (₹ lakh)	Societies in Loss (No.)	Loss (₹ lakh)
1	2	3	4	5	6	7	8	9	10	11
1966-67	148	3	4.26	10.77	0.62	0.67	57	0.13	64	0.26
1970-71	310	13	13.36	45.69	36.49	35.98	139	1.25	100	1.29
1980-81	1,766	142	87.85	311.15	242.93	253.62	521	4.92	897	8.20
1990-91	2,195	169	163.22	385.80	693.03	729.57	845	17.87	385	5.25
2000-01	2,764	173	702.86	1,350.31	15,667.14	17,099.30	1,997	564.59	24	0.36
2010-11	5,500	290	713.73	1,048.36	52,431.81	62,601.58	3,865	349.38	79	2.46
2017-18	6,934	329.72	2,598.05	1,751.64	48,609.19	47,674.73	3,330	539.33	496	12.41
2018-19	7,188	340.83	3,182.93	2,382.43	37,203.79	44724.61	3453	659.19	503	12.07
2019-20	7,274	356.66	3,086.12	2,425.57	44,622.51	49921.08	3403	637.18	41	2.49
2020-21	7,335	376.098	3,402.13	2,672.68	77,384.24	80952.85	3232	734.04	60	3.87
2021-22 (P)	7,363	404.25	3,524.97	3,000.84	75,719.6	85757.63	3208	690.16	38	2.74
Ambala	507	40.67	603.58	658.59	5,779.84	6127.41	263	76.07	0	0
Bhiwani	810	50.94	706.73	419.93	9,569.86	10073.54	220	80.59	6	0.55
Charkhi Dadri*	*	*	*	*	*	*	*	*	*	*
Faridabad	68	2.61	1.28	20.21	2,260.37	2396.00	23	24.16	2	0.04
Fatehabad	234	13.80	0.70	6.40	3,213.10	3325.56	161	22.10	0	0
Gurugram	218	10.46	4.56	55.67	1,817.15	1939.84	74	62.11	1	0.02
Hisar	466	17.70	0.80	6.80	6,698.66	6933.12	379	30.10	0	0
Jhajjar	364	26.26	285.47	219.98	1,736.45	1827.84	86	14.81	4	0.25
Jind	700	29.90	0.95	8.20	10,088.40	10441.49	501	42.57	0	0
Kaithal	182	9.16	62.02	127.72	2,545.90	2590.41	109	31.15	0	0.00
Karnal	258	13.11	19.35	21.91	1,124.87	1157.78	91	10.63	1	0.14
Kurukshetra	235	11.21	57.92	99.23	1,932.02	1989.12	140	21.01	2	0.25
Mahendragarh	376	15.04	143.07	94.69	4,053.90	4267.26	70	34.14	3	0.45
Nuh	339	13.18	6.92	34.65	1,953.36	2051.02	70	50.73	5	0.10
Palwal	359	18.10	7.25	65.85	985.78	1039.85	119	101.37	4	0.08
Panchkula	153	5.96	160.83	160.83	1,865.99	1970.00	102	8.83	0	0
Panipat	18	0.98	0.21	0.33	61.25	63.88	7	0.26	0	0
Rewari	522	29.53	369.82	251.08	1,574.88	1657.77	85	15.26	3	0.60
Rohtak	306	28.20	615.76	468.11	1,718.02	1808.44	97	18.08	4	0.16
Sirsa	604	30.76	13.83	3.40	12,994.64	20033.47	359	11.05	0	0
Sonipat	314	15.73	267.67	137.05	817.77	860.81	60	13.75	3	0.10
Yamunanagar	330	20.95	196.25	140.21	2,927.39	3203.02	192	21.39	0	0

Source : Registrar Co-operative Socities, Haryana.

* : The information of Charkhi Dadri is included in district Bhiwani.

Note : The data upto the year 1987-88 is as on 30th June and 1988-89 onwards is as on 31st March.

P : Provisional

CO-OPERATION

Selected Statistics of Women Co-operative Societies in Haryana

No. 11.12 (₹ lakh)

Year/District	Societies (No.)	Membership (thousand)	Share Capital	Own Funds	Working Capital	Loans advanced during the year	Loans outstanding at the end of the year	Societies in profit (No.)	Profit	Societies in Loss (No.)	Loss
1	2	3	4	5	6	7	8	9	10	11	12
1966-67	440	13	4.07	4.18	4.21	—	6	356	0.10	4	—
1970-71	431	12	2.72	3.02	3.10	2	5	151	0.07	31	—
1980-81	57	2	0.41	0.49	0.48	—	—	—	—	3	1
1990-91	11	—	0.10	0.10	4.02	—	—	—	—	1	0.04
2000-01	10	2	0.93	1.69	27.67	0.41	—	—	—	—	—
2010-11	2	2.4	0.01	0.40	0.41	—	—	—	—	—	—
2018-19	14	3.19	2.16	3.53	5.25	0	0	1	0.61	5	0.59
2019-20	29	3.40	8.91	12.65	30.96	3.25	0	7	3.41	16	6.79
2020-21	31	3.38	4.79	4.41	25.60	4.32	0	6	0.9	10	1.19
2021-22 (P)	35	3.45	5.59	6.56	26.20	4.32	0	15	1.78	18	5.90
Ambala	5	0.05	0.39	0	0.55	0	0	3	0.17	2	0.1
Bhiwani	0	0	0	0	0	0	0	0	0	0	0
Charkhi Dadri	0	0	0	0	0	0	0	0	0	0	0
Faridabad	0	0	0	0	0	0	0	0	0	0	0
Fatehabad	0	0	0	0	0	0	0	0	0	0	0
Gurugram	2	0.02	0.22	0	0.22	0	0	1	0.11	1	0.11
Hisar	5	0.13	0.17	0.23	0.43	0	0	1	0.05	3	0.12
Jhajjar	10	0.11	1.62	1.54	1.15	0	0	6	0.18	4	4.50
Jind	0	0	0	0	0	0	0	0	0	0	0
Kaithal	2	0.02	0.11	0.11	0.04	0	0	0	0	2	0.02
Karnal	0	0	0	0	0	0	0	0	0	0	0
Kurukshetra	1	0.01	0.01	0	0	0	0	0	0	1	0.34
Mahendragarh	0	0	0	0	0	0	0	0	0	0	0
Nuh	0	0	0	0	0	0	0	0	0	0	0
Palwal	0	0	0	0	0	0	0	0	0	0	0
Panchkula	1	0.01	0.05	0.05	0	0	0	0	0	0	0
Panipat	0	0	0	0	0	0	0	0	0	0	0
Rewari	0	0	0	0	0	0	0	0	0	0	0
Rohtak	7	3.07	2.46	3.11	15.97	0	0	3	1.03	4	0.70
Sirsa	2	0.02	0.56	1.52	7.84	4.32	0	1	0.24	1	0.01
Sonipat	0	0	0	0	0	0	0	0	0	0	0
Yamunanagar	0	0	0	0	0	0	0	0	0	0	0

Source : Registrar Co-operative Socities, Haryana.

Note : The data upto the year 1987-88 is as on 30th June and 1988-89 onwards is as on 31st March.

P : Provisional

CO-OPERATION

Selected Statistics of Industrial Co-operative Societies in Haryana

Table No. 11.13 (₹ lakh)

Year/District	Societies (No.)	Membership	Share Capital	Own Funds	Working Capital	Deposits	Value of goods produced	Value of goods sold	Societies in profit (No.)	Profit	Societies in Loss (No.)	Loss
1	2	3	4	5	6	7	8	9	10	11	12	13
1966-67	2,258	38,230	50.53	81.82	216.63	16.59	170.09	167.49	794	2.63	894	4.32
1970-71	2,679	42,159	131.80	151.07	377.19	26.19	311.76	289.53	953	4.34	1,045	7.75
1980-81	2,832	44,901	430.80	578.69	1,279.39	45.11	1,448.03	1,391.13	787	21.62	1,193	32.46
1990-91	2,169	33,979	659.60	915.39	3,023.63	396.98	3,944.96	4,148.96	526	39.73	815	28.50
2000-01	1,951	34,304	858.06	1,426.28	4,347.06	411.84	3,723.07	5,911.45	285	182.01	173	60.92
2010-11	1,251	9,459	1,664.41	712.13	3,327.88	314.16	1,500.07	3,588.88	291	498.22	804	145.19
2019-20	1,302	17,420	584.61	969.55	4,429.16	32.12	1,479.40	1,609.54	146	30.32	1,064	52.48
2020-21	1,285	16,877	585.24	1,064.59	4,206.106	50.61	2,547.53	2,756.44	106	135.45	1,129	147.85
2021-22 (P)	1,298	16,997	567.04	937.83	3,692.55	51.40	1,937.00	2,043.68	52	110.18	1,154	148.94
Ambala	39	553	13.94	0	57.60	0	8.46	10.15	3	0.9	35	5.9
Bhiwani	108	1,743	32.93	50.12	184.50	0	141.53	142.16	9	3.60	99	7.67
Charkhi Dadri	14	162	6.06	2.54	2.80	0	0	0	0	0	14	4.12
Faridabad	20	236	1.25	1.5	0.94	0	0	0	0	0	14	0.36
Fatehabad	67	885	8.63	16.5	91.36	0	17.68	5.1	6	3.13	61	12.99
Gurugram	24	278	1.22	0.48	0.9	0	0	0	0	0	9	2.48
Hisar	132	1,591	74	208.45	311.39	10.78	0	0	2	37.37	130	59.88
Jhajjar	18	275	5.51	7.77	31	0	0	0	0	0	14	1.57
Jind	34	402	9.64	13.82	24.42	0	0	0	0	0	13	2.03
Kaithal	86	2,074	49.17	51.21	324.96	0	0	0	0	0	86	2.92
Karnal	99	1,187	23.4	39.23	129.22	4.1	102.2	132.4	1	0.94	98	0.37
Kurukshetra	33	418	27.53	21.43	157.58	12.53	1,388.48	1,471.06	2	59.75	22	6.38
Mahendragarh	22	299	5.10	2.50	14.00	0	0	0	2	0.29	14	4.26
Nuh	14	92	0.18	0.34	0.30	0	0	0	0	0	3	0.8
Palwal	2	64	0.14	0.26	0.1	0	0	0	0	0	2	0.15
Panchkula	17	192	0.41	0.1	0.18	0.3	0.39	0.48	0	0	4	0.09
Panipat	359	4,093	275.33	451.96	2,240.37	0	276.85	280.8	24	3.95	335	3.71
Rewari	45	705	3.97	2.75	5.95	0	0	0	0	0	45	15.98
Rohtak	55	228	18.23	35.28	32.51	0.06	1.41	1.53	1	0.09	50	9.89
Sirsa	33	424	4.65	4.71	19.44	23.26	0	0	1	0.01	30	7.04
Sonipat	25	361	3.7	24.02	47.74	0.37	0	0	1	0.15	24	0.11
Yamunanagar	52	735	2.05	2.86	15.29	0	0	0	0	0	52	0.24

Source : Registrar Co-operative Socities, Haryana.

Note : The data upto the year 1987-88 is as on 30th June and 1988-89 onwards is as on 31st March.

P : Provisional

PART- III

SECTION—XII

STATE INCOME

The Gross State Value Added (GSVA) is defined as a measure in monetary terms of the volume of all goods and services produced within the geographical boundaries of the State, accounted without duplication during a given period of time. The Consumption of Fixed Capital (CFC) is deducted from GSVA to obtain Net State Value Added (NSVA).The entire economic activities have been classified into different sectors namely; agriculture, forestry & fishing, mining & quarrying, manufacturing, construction, electricity, gas, water supply & other utility services, trade, repairs, hotels & restaurants, transport, storage & communication, financial services, real estate, ownership of dwellings & professional services, public administration and other services for estimating the GSVA and NSVA of the State. The estimates of GSVA and NSVA are adjusted to product add taxes less subsidies to obtain Gross State Domestic Product (GSDP) and Net State Domestic Product (NSDP).

Per capita Income —The GSDP or NSDP of a year divided by the population of that year gives per capita income. These estimates are subject to revision necessitated by the availability of data at the moment and change in methodology. The figures of per capita income have been arrived at on the basis of population data supplied by Registrar General of India.

Table 12.1—shows the Gross and Net State Domestic Product at current and constant (2011-12) prices.

Tables 12.2 and 12.3—show the Industry-wise Gross State Value Added at current and constant (2011-12) prices, respectively.

Tables 12.4 to 12.5—show the industry-wise Net State Value Added at current and constant (2011-12) prices, respectively.

Table 12.6—shows the indices (2011-12=100) of Net State Domestic Product by broad sectors.

Table 12.7—depicts the percentage change in GSVA of Haryana and India by broad sectors at constant (2011-12) prices.

Table 12.8 to 12.9—show the per capita income of various states and the Indian Union at current and constant (2011-12) prices.

STATE INCOME

Gross and Net State Domestic Product at Current and Constant (2011-12) Prices

Table 12.1 (₹ crore)

Item	2011-12	2017-18	2018-19	2019-20	2020-21 (P)	2021-22 (Q)	2022-23 (A)
1	2	3	4	5	6	7	8
1. At Current Prices							
i. Gross State Domestic Product (₹ crore)	297538.52	638832.08	698939.76	732194.51	741850.07	870664.53	994154.08
ii. Net State Domestic Product (₹ crore)	271152.48	579684.90	629054.59	659548.56	664541.15	779196.94	885307.96
iii. Per Capita Gross State Domestic Product (in ₹)	116408	229705	247798	255958	255713	295923	333162
iv. Per Capita Net State Domestic Product (in ₹)	106085	208437	223022	230563	229065	264835	296685
2. At Constant (2011-12) Prices							
i. Gross State Domestic Product (₹ crore)	297538.52	482036.15	532996.04	544275.44	510306.11	568086.06	608420.26
ii. Net State Domestic Product (₹ crore)	271152.48	434407.17	478383.74	488065.26	451863.94	507991.51	542971.82
iii. Per Capita Gross State Domestic Product (in ₹)	116408	173326	188965	190266	175901	193082	203894
iv. Per Capita Net State Domestic Product (in ₹)	106085	156200	169604	170616	155756	172657	181961
3. Index Numbers (Base year 2011-12)							
A. At Current Prices							
i. Gross State Domestic Product	100.0	214.7	234.9	246.1	249.3	292.6	334.1
ii. Net State Domestic Product	100.0	213.8	232.0	243.2	245.1	287.4	326.5
iii. Per Capita Gross State Domestic Product	100.0	197.3	212.9	219.9	219.7	254.2	286.2
iv. Per Capita Net State Domestic Product	100.0	196.5	210.2	217.3	215.9	249.6	279.7
B. At Constant (2011-12) Prices							
i. Gross State Domestic Product	100.0	162.0	179.1	182.9	171.5	190.9	204.5
ii. Net State Domestic Product	100.0	160.2	176.4	180.0	166.6	187.3	200.2
iii. Per Capita Gross State Domestic Product	100.0	148.9	162.3	163.4	151.1	165.9	175.2
iv. Per Capita Net State Domestic Product	100.0	147.2	159.9	160.8	146.8	162.8	171.5

Source : Department of Economic and Statistical Affairs, Haryana.
P : Provisional Estimates
Q : Quick Estimates
A : Advance Estimates

STATE INCOME

Gross State Value Added by Economic Activity at Current Prices

Table 12.2 (₹ crore)

Sr. No.	Item	2011-12	2017-18	2018-19	2019-20	2020-21 (P)	2021-22 (Q)	2022-23 (A)
1	2	3	4	5	6	7	8	9
1	**Agriculture, forestry and fishing**	**64538.86**	**107069.91**	**121100.01**	**130077.06**	**135227.36**	**148566.32**	**168659.73**
1.1	Crops	40887.37	59220.33	62454.53	64921.33	67341.83	74361.40	86125.43
1.2	Livestock	18898.17	42263.13	52304.96	58870.38	61187.18	67103.35	74542.64
1.3	Forestry & logging	3894.90	4177.90	4609.58	4548.53	4785.42	5167.83	5428.83
1.4	Fishing & aquaculture	858.43	1408.55	1730.95	1736.82	1912.94	1933.75	2562.84
2	Mining & Quarrying	118.82	1061.56	870.91	1462.72	1334.16	1281.94	1358.17
	Primary	**64657.68**	**108131.46**	**121970.92**	**131539.78**	**136561.52**	**149848.26**	**170017.90**
3	Manufacturing	53286.09	109975.45	132041.72	128660.22	132251.83	158786.86	176001.59
4	Electricity, gas, water supply & other utility services	3446.04	18252.90	18272.08	16623.01	16266.58	17564.90	19226.41
5	Construction	29759.66	42781.55	49030.23	49998.07	47202.17	56101.28	63618.59
	Secondary	**86491.79**	**171009.90**	**199344.02**	**195281.31**	**195720.58**	**232453.04**	**258846.58**
6	Trade, repair, hotels & restaurants	33107.42	72018.31	82956.91	90494.84	72739.24	99060.91	118983.02
6.1	Trade & repair services	31915.26	70134.09	80858.55	88206.27	71704.93	97745.57	117361.55
6.2	Hotels & restaurants	1192.16	1884.21	2098.35	2288.57	1034.32	1315.34	1621.47
7	Transport, storage, communication & services related to broadcasting	17276.89	28598.54	30923.80	27947.48	26607.35	39085.88	48191.87
7.1	Railways	2689.49	4091.02	3820.44	4178.82	3687.21	5990.17	7575.85
7.2	Road transport	10044.52	17466.10	19252.04	15137.82	13291.94	21648.60	27349.64
7.3	Services incidental to transport	1392.22	1673.90	1556.17	1540.62	1489.49	2420.56	3058.01
7.4	Storage	119.55	226.01	268.21	338.53	326.61	277.01	314.96
7.5	Communication & services related to broadcasting	3031.12	5141.51	6026.94	6751.69	7812.09	8749.54	9893.41
8	Financial services	11656.59	19695.60	27380.78	28748.07	30885.73	35147.96	39717.20
9	Real estate, ownership of dwellings & professional Services	40928.00	100673.09	111818.73	120884.56	120412.69	135377.29	156485.45
10	Public Administration	7298.14	14413.01	15417.13	17060.16	19376.16	22066.32	24766.76
11	Other Services	12658.12	30700.29	34035.96	39195.78	42937.84	47895.41	53218.21
	Tertiary	**122925.16**	**266098.83**	**302533.31**	**324330.89**	**312959.02**	**378633.76**	**441362.52**
12	**Total GSVA at basic prices**	**274074.63**	**545240.20**	**623848.26**	**651151.97**	**645241.13**	**760935.06**	**870227.00**
13	Taxes on products	33212.10	99742.03	81351.99	87750.8	107825.14	118715.48	133744.86
14	Subsidy on products	9748.21	6150.15	6260.49	6708.26	11216.20	8986.01	9817.78
15	**GSDP**	**297538.52**	**638832.08**	**698939.76**	**732194.51**	**741850.07**	**870664.53**	**994154.08**

Source : Department of Economic and Statistical Affairs, Haryana.
P : Provisional Estimates
Q : Quick Estimates
A : Advance Estimates

STATE INCOME

Gross State Value Added by Economic Activity at Constant (2011-12) Prices

Table 12.3 (₹ crore)

Sr. No.	Item	2011-12	2017-18	2018-19	2019-20	2020-21 (P)	2021-22 (Q)	2022-23 (A)
1	2	3	4	5	6	7	8	9
1	**Agriculture, forestry and fishing**	**64538.86**	**76289.98**	**83005.04**	**87424.05**	**86849.12**	**88199.89**	**92861.74**
1.1	Crops	40887.37	42060.40	43055.93	43102.71	43528.11	43464.81	45365.17
1.2	Livestock	18898.17	29289.36	34676.02	38476.26	37170.10	38402.25	40608.22
1.3	Forestry & logging	3894.90	3372.29	3735.75	4286.89	4444.96	4607.05	4787.75
1.4	Fishing & aquaculture	858.43	1567.94	1537.34	1558.17	1705.95	1725.78	2100.60
2	Mining & Quarrying	118.82	1089.03	772.57	1314.71	1209.73	1163.18	1233.15
	Primary	**64657.68**	**77379.01**	**83777.61**	**88738.76**	**88058.85**	**89363.07**	**94094.89**
3	Manufacturing	53286.09	99031.41	114523.98	109266.45	110110.58	123069.34	130200.60
4	Electricity, Gas, Water Supply & other utility services	3446.04	4439.79	4230.47	4715.88	4328.94	4731.53	5147.91
5	Construction	29759.66	33630.63	36652.32	37161.46	33744.60	38016.55	40969.26
	Secondary	**86491.79**	**137101.82**	**155406.76**	**151143.79**	**148184.12**	**165817.42**	**176317.77**
6	Trade, repair, hotels & restaurants	33107.42	62645.36	69277.80	74420.97	59092.67	71039.28	76359.81
6.1	Trade & repair services	31915.26	61006.81	67525.06	72537.36	58250.62	70096.09	75320.00
6.2	Hotels & restaurants	1192.16	1638.55	1752.74	1883.61	842.05	943.19	1039.81
7	Transport, storage, communication & services related to broadcasting	17276.89	24707.85	25412.16	25670.08	21306.43	24286.19	28676.81
7.1	Railways	2689.49	3083.99	2823.67	2538.63	1809.85	2292.63	3635.16
7.2	Road transport	10044.52	15112.50	15433.12	15513.49	11745.60	13728.32	16063.46
7.3	Services incidental to transport	1392.22	2051.95	2111.12	2131.81	2195.72	2567.33	3004.02
7.4	Storage	119.55	116.36	131.08	145.31	159.38	156.87	163.30
7.5	Communication & services related to broadcasting	3031.12	4343.06	4913.17	5340.83	5395.87	5541.03	5810.87
8	Financial services	11656.59	16960.15	22042.57	21957.08	23407.47	27415.41	30979.41
9	Real estate, ownership of dwellings & professional Services	40928.00	73238.90	77438.24	80078.12	75074.50	80010.34	85859.06
10	Public Administration	7298.14	10702.49	11093.81	11817.92	12815.32	13830.63	14301.52
11	Other Services	12658.12	21722.71	22477.43	24232.67	25156.71	27253.46	28036.31
	Tertiary	**122925.16**	**209977.45**	**227742.02**	**238176.84**	**216853.10**	**243835.30**	**264212.93**
12	**Total GSVA at basic prices**	**274074.63**	**424458.28**	**466926.40**	**478059.38**	**453096.07**	**499015.79**	**534625.59**
13	Taxes on products	33212.10	62365.63	70755.38	71141.09	65086.19	74963.22	79853.34
14	Subsidy on products	9748.21	4787.77	4685.74	4925.04	7876.15	5892.96	6058.67
15	**GSDP**	**297538.52**	**482036.15**	**532996.04**	**544275.44**	**510306.11**	**568086.06**	**608420.26**

Source : Department of Economic and Statistical Affairs, Haryana.

P : Provisional Estimates

Q : Quick Estimates

A : Advance Estimates

STATE INCOME

Net State Value Added by Economic Activity at Current Prices

Table 12.4 (₹ crore)

Sr. No.	Item	2011-12	2017-18	2018-19	2019-20	2020-21 (P)	2021-22 (Q)	2022-23 (A)
1	2	3	4	5	6	7	8	9
1	**Agriculture, forestry and fishing**	**60908.65**	**100023.38**	**113483.87**	**121759.74**	**126153.79**	**139212.49**	**154334.50**
1.1	Crops	37656.09	52843.42	55544.49	57344.79	59035.02	65884.20	72805.17
1.2	Livestock	18642.73	41791.43	51763.67	58294.37	60605.10	66432.32	73797.21
1.3	Forestry & logging	3852.31	4139.81	4567.44	4507.58	4741.70	5120.80	5379.42
1.4	Fishing & aquaculture	757.53	1248.71	1608.27	1613.00	1771.97	1775.18	2352.68
2	Mining & Quarrying	104.15	934.29	734.49	1203.62	1056.49	1015.17	1075.54
	Primary	**61012.80**	**100957.66**	**114218.36**	**122963.35**	**127210.28**	**140227.66**	**155410.03**
3	Manufacturing	44547.29	94020.45	112424.61	108740.92	111351.52	134016.11	148545.34
4	Electricity, gas, water supply & other utility services	2290.48	12674.70	12423.36	11541.13	10929.50	11801.84	12918.20
5	Construction	28390.51	40048.34	45786.41	46227.42	43121.97	51781.49	58719.95
	Secondary	**75228.28**	**146743.49**	**170634.38**	**166509.46**	**165403.00**	**197599.43**	**220183.50**
6	Trade, repair, hotels & restaurants	31625.15	68058.39	77715.99	84645.68	66368.99	90399.26	108573.29
6.1	Trade & repair services	30486.37	66291.55	75813.88	82581.69	65575.70	89390.43	107329.66
6.2	Hotels & restaurants	1138.78	1766.84	1902.11	2063.98	793.29	1008.83	1243.63
7	Transport , storage, communication & services related to broadcasting	14977.04	23136.63	24675.44	20783.74	19276.59	28621.18	35236.78
7.1	Railways	1764.70	1876.57	1508.52	1466.61	1313.61	2120.52	2681.85
7.2	Road transport	9352.22	16052.80	17701.56	13360.20	11319.34	18771.50	23714.87
7.3	Services incidental to transport	1296.26	1443.01	1313.99	1280.08	1181.51	2033.27	2568.72
7.4	Storage	102.62	191.19	245.18	307.48	291.97	242.37	260.38
7.5	Communication & services related to broadcasting	2461.25	3573.07	3906.19	4369.37	5170.16	5453.51	6010.95
8	Financial services	11472.52	19256.60	25597.38	28093.26	30138.64	34304.41	38763.98
9	Real estate, ownership of dwellings & professional Services	35776.55	87052.47	96685.85	104809.53	103311.27	117101.35	135650.98
10	Public Administration	5634.46	11820.32	12731.80	14189.47	16143.00	16575.33	18105.34
11	Other Services	11961.79	29067.46	31703.89	36511.53	40080.44	44638.85	49456.97
	Tertiary	**111447.51**	**238391.87**	**269110.35**	**289033.21**	**275318.94**	**331640.38**	**385787.35**
12	**Total NSVA at basic prices**	**247688.59**	**486093.02**	**553963.09**	**578506.02**	**567932.21**	**669467.47**	**761380.88**
13	Taxes on products	33212.10	99742.03	81351.99	87750.80	107825.14	118715.48	133744.86
14	Subsidy on products	9748.21	6150.15	6260.49	6708.26	11216.20	8986.01	9817.78
15	**NSDP**	**271152.48**	**579684.90**	**629054.59**	**659548.56**	**664541.15**	**779196.94**	**885307.96**

Source : Department of Economic and Statistical Affairs, Haryana.

P : Provisional Estimates

Q : Quick Estimates

A : Advance Estimates

STATE INCOME

Net State Value Added by Economic Activity at Constant (2011-12) Prices

Table 12.5 (₹ crore)

Sr. No.	Item	2011-12	2017-18	2018-19	2019-20	2020-21 (P)	2021-22 (Q)	2022-23 (A)
1	2	3	4	5	6	7	8	9
1	**Agriculture, forestry and fishing**	**60908.65**	**71019.61**	**77489.18**	**81596.80**	**80735.55**	**82123.14**	**86492.19**
1.1	Crops	37656.09	37352.74	38098.36	37855.14	38000.53	38005.63	39667.31
1.2	Livestock	18642.73	28900.29	34256.95	38032.19	36732.87	37941.42	40120.92
1.3	Forestry & logging	3852.31	3341.20	3703.29	4255.64	4412.49	4571.12	4750.41
1.4	Fishing & aquaculture	757.53	1425.37	1430.58	1453.81	1589.66	1604.98	1953.55
2	Mining & Quarrying	104.15	986.90	666.59	1119.61	1007.05	968.35	1026.60
	Primary	**61012.80**	**72006.51**	**78155.78**	**82716.40**	**81742.60**	**83091.49**	**87518.79**
3	Manufacturing	44547.29	85024.60	97867.43	92651.23	92918.36	104485.87	110540.31
4	Electricity, gas, water supply & other utility services	2290.48	1829.19	1742.95	1942.94	1783.52	1949.39	2120.94
5	Construction	28390.51	31035.63	33659.12	33686.42	30009.21	34393.58	37064.89
	Secondary	**75228.28**	**117889.42**	**133269.50**	**128280.59**	**124711.09**	**140828.84**	**149726.14**
6	Trade, repair, hotels & restaurants	31625.15	59285.06	65030.97	69736.34	54111.63	66748.63	71747.03
6.1	Trade & repair services	30486.37	57745.74	63436.06	68031.59	53457.51	65890.32	70800.80
6.2	Hotels & restaurants	1138.78	1539.31	1594.90	1704.75	654.12	858.31	946.22
7	Transport , storage, communication & services related to broadcasting	14977.04	20059.75	20227.00	20340.39	15914.21	18910.56	21820.60
7.1	Railways	1764.70	1252.10	959.67	850.75	606.52	768.31	1218.23
7.2	Road transport	9352.22	13847.29	14068.78	14024.55	10192.45	12355.49	14457.11
7.3	Services incidental to transport	1296.26	1855.75	1912.95	1922.75	1704.44	2315.73	2709.63
7.4	Storage	102.62	87.17	112.78	120.81	132.73	130.22	136.65
7.5	Communication & services related to broadcasting	2461.25	3017.45	3172.82	3421.53	3278.06	3340.80	3298.98
8	Financial services	11472.52	16603.65	20435.04	21429.28	22812.27	26730.02	30204.93
9	Real estate, ownership of dwellings & professional Services	35776.55	62237.00	65796.34	67841.52	62280.04	67928.78	72703.64
10	Public Administration	5634.46	8414.84	8809.71	9417.92	10168.82	9844.71	9962.21
11	Other Services	11961.79	20333.08	20589.75	22086.76	22913.23	24838.23	25493.82
	Tertiary	**111447.51**	**186933.38**	**200888.81**	**210852.22**	**188200.20**	**215000.92**	**231932.23**
12	**Total NSVA at basic prices**	**247688.59**	**376829.30**	**412314.09**	**421849.21**	**394653.90**	**438921.25**	**469177.15**
13	Taxes on products	33212.10	62365.63	70755.38	71141.09	65086.19	74963.22	79853.34
14	Subsidy on products	9748.21	4787.77	4685.74	4925.04	7876.15	5892.96	6058.67
15	**NSDP**	**271152.48**	**434407.17**	**478383.74**	**488065.26**	**451863.94**	**507991.51**	**542971.82**

Source : Department of Economic and Statistical Affairs, Haryana.

P : Provisional Estimates

Q : Quick Estimates

A : Advance Estimates

STATE INCOME

Indices of Net State Domestic Product (2011-12=100) by Broad Sectors

Table 12.6

Particulars	Year						
	2011-12	2017-18	2018-19	2019-20	2020-21 (P)	2021-22 (Q)	2022-23 (A)
1	2	3	4	5	6	7	8
Net State Domestic Product							
(i) At Current Prices	100.0	213.8	232.0	243.2	245.1	287.36	326.50
(ii) At Constant (2011-12) Prices	100.0	160.2	176.4	180.0	166.6	187.3	200.2
Net State Value Added							
(i) At Current Prices	100.0	196.3	223.7	233.6	229.3	270.3	307.4
(ii) At Constant (2011-12) Prices	100.0	152.1	166.5	170.3	159.3	177.2	189.4
(A) Primary Sector							
(i) At Current Prices	100.0	165.5	187.2	201.5	208.5	229.8	254.7
(ii) At Constant (2011-12) Prices	100.0	118.0	128.1	135.6	134.0	136.2	143.4
(B) Secondary Sector							
(i) At Current Prices	100.0	195.1	226.8	221.3	219.9	262.7	292.7
(ii) At Constant (2011-12) Prices	100.0	156.7	177.2	170.5	165.8	187.2	199.0
(C) Tertiary Sector							
(i) At Current Prices	100.0	213.9	241.5	259.3	247.0	297.6	346.2
(ii) At Constant (2011-12) Prices	100.0	167.7	180.3	189.2	168.9	192.9	208.1
Per Capita Net State Domestic Product							
(i) At Current Prices	100.0	196.5	210.2	217.3	215.9	249.6	279.7
(ii) At Constant (2011-12) Prices	100.0	147.2	159.9	160.8	146.8	162.8	171.5

Source : Department of Economic and Statistical Affairs, Haryana and press release of NSO, New Delhi dated 6th Jan, 2023.

P : Provisional Estimates

Q : Quick Estimates

A : Advance Estimates

STATE INCOME

Percentage change in GSVA of Haryana and India by Broad Sectors at Constant (2011-12) Prices

Table 12.7

Sector	Year						
	2016-17	2017-18	2018-19	2019-20	2020-21 (P)	2021-22 (Q)	2022-23 (A)
1	2	3	4	5	6	7	8
HARYANA STATE							
Primary	8.6	6.8	8.3	5.9	-0.8	1.5	5.3
Secondary	12.6	3.7	13.4	-2.7	-2.0	11.9	6.3
Tertiary	8.6	5.6	8.5	4.6	-9.0	12.4	8.4
Total GSVA	9.9	5.2	10.0	2.4	-5.2	10.1	7.1
Total GSDP	10.5	5.5	10.6	2.1	-6.2	11.3	7.1
INDIA							
Primary	7.3	4.5	1.6	4.5	1.6	4.1	3.3
Secondary	7.5	7.1	5.9	-1.4	-2.8	10.2	4.3
Tertiary	8.5	6.3	7.2	6.3	-7.8	8.4	9.1
Total GVA	8.0	6.2	5.8	3.8	-4.8	8.1	6.7
Total GDP	8.3	6.8	6.5	3.7	-6.6	8.7	7.0

Source : Department of Economic and Statistical Affairs, Haryana and National Statistical Office, New Delhi.
P : Provisional Estimates
Q : Quick Estimates
A : Advance Estimates

STATE INCOME

Per Capita Income of various States and Indian Union at Current Prices

(In ₹)

Table 12.8 (1st August, 2022)

Sr. No.	State	2011-12	2017-18	2018-19	2019-20	2020-21	2021-22
1	2	3	4	5	6	7	8
1	Andhra Pradesh	69000	138299	154031	169320	176707	207771
2	Arunachal Pradesh	73540	138836	155103	182240	192360	NA
3	Assam	41142	75151	81034	90123	86857	NA
4	Bihar	21750	36850	40715	44230	43605	49470
5	Chhattisgarh	55177	89690	98254	105089	104943	NA
6	Goa	259444	411740	423716	435949	431351	NA
7	Gujarat	87481	176961	197457	212428	212821	NA
8	Haryana	106085	208437	223022	230563	229065	264835
9	Himachal Pradesh	87721	165497	174804	185728	183333	201854
10	Jammu & Kashmir*	51775	87710	98738	NA	NA	NA
11	Jharkhand	41254	67484	75421	75016	71071	78660
12	Karnataka	90263	185840	204804	222002	236451	278786
13	Kerala	97912	183252	205437	213041	205067	230601
14	Madhya Pradesh	38497	81966	92486	103103	104894	124685
15	Maharashtra	99597	172663	186074	196100	193121	NA
16	Manipur	39762	71507	73795	82437	87832	NA
17	Meghalaya	60013	77504	82653	87653	84638	90638
18	Mizoram	57654	155222	164708	153902	144394	NA
19	Nagaland	53010	102003	109198	122759	123385	NA
20	Odisha	48387	87055	98005	103512	101501	124669
21	Punjab	85577	139835	149974	154385	149894	162112
22	Rajasthan	57192	98698	106624	115356	115933	135218
23	Sikkim	158667	349163	375773	412627	412754	472543
24	Tamil Nadu	93112	175276	194373	206165	212174	241131
25	Telangana	91121	179358	209848	231378	231103	275443
26	Tripura	47155	100444	113016	121456	119789	140803
27	Uttar Pradesh	32002	57944	62350	65666	61666	68810
28	Uttarakhand	100314	180858	186207	188441	182698	196282
29	West Bengal	51543	91401	103944	113163	121267	NA
30	Andaman & Nicobar Islands	89100	178709	204254	219653	NA	NA
31	Chandigarh	158967	280512	307812	328002	292977	NA
32	Delhi	185001	318323	338730	356151	344136	401982
33	Jammu & Kashmir-U.T.				101891	102803	121000
34	Puducherry	119649	198358	218673	217138	206888	214913
	India**	63462	115224	125946	132115	126855	150007

Source : Department of Economic and Statistical Affairs, Haryana and National Statistical Office, New Delhi.

* : relates to Jammu & Kashmir and Ladakh

* * : As on 6st January, 2023

NA : Not Available

STATE INCOME

Per Capita Income of Various States and Indian Union at Constant Prices

(In ₹)

Table 12.9 (1st August, 2022)

Sr. No.	State	2011-12	2017-18	2018-19	2019-20	2020-21	2021-22
1	2	3	4	5	6	7	8
1	Andhra Pradesh	69000	103177	108853	115344	114324	126587
2	Arunachal Pradesh	73540	94008	99580	113110	108706	NA
3	Assam	41142	57835	59943	61519	57227	NA
4	Bihar	21750	26719	29092	29794	28127	30779
5	Chhattisgarh	55177	68374	72537	75278	72236	NA
6	Goa	259444	308296	308753	313973	298527	NA
7	Gujarat	87481	143604	154887	164060	160321	NA
8	Haryana	106085	156200	169604	170616	155756	172657
9	Himachal Pradesh	87721	129303	136288	140048	133079	141830
10	Jammu & Kashmir*	51775	65621	69183	NA	NA	NA
11	Jharkhand	41254	52277	56133	55658	51365	55126
12	Karnataka	90263	140745	148645	155869	154123	168050
13	Kerala	97912	137181	147347	149674	134878	143816
14	Madhya Pradesh	38497	54824	59000	61298	58334	63345
15	Maharashtra	99597	137808	142063	145165	133356	NA
16	Manipur	39762	51211	48106	51625	51876	NA
17	Meghalaya	60013	58493	60132	61755	56679	60606
18	Mizoram	57654	117272	119022	108933	97408	NA
19	Nagaland	53010	66813	70218	73361	69663	NA
20	Odisha	48387	71032	75421	76564	71622	79607
21	Punjab	85577	110857	115592	118487	112119	118341
22	Rajasthan	57192	73529	73929	76882	74009	81231
23	Sikkim	158667	232483	240743	248691	239928	256507
24	Tamil Nadu	93112	133029	141844	144845	143528	154427
25	Telangana	91121	131503	146777	153360	143023	158561
26	Tripura	47155	75020	82313	83985	80512	86539
27	Uttar Pradesh	32002	41771	42333	43053	39371	40432
28	Uttarakhand	100314	148011	150179	148303	138191	146047
29	West Bengal	51543	64007	68212	71719	72202	NA
30	Andaman & Nicobar Islands	89100	145562	154233	161564	NA	NA
31	Chandigarh	158967	218201	227231	234350	203180	NA
32	Delhi	185001	252960	257597	260541	243110	263477
33	Jammu & Kashmir-U.T.				68455	65172	72287
34	Puducherry	119649	134934	153988	154517	147483	150454
	India**	63462	87586	92133	94270	85110	91481

Source : Department of Economic and Statistical Affairs, Haryana National Statistical Office, New Delhi.

* : relates to Jammu & Kashmir and Ladakh

* * : As on 6th January, 2023

NA : Not Available

SECTION XIII

GROSS FIXED CAPITAL FORMATION IN HARYANA

Gross fixed capital formation in Haryana consists of additions to the assets of producers of tangible reproducible goods which have an expected life time use of one year or more. The main objective of these estimates is to assess the pace of development brought out as a result of investment both in public and private sectors. These estimates also provide insight as to the quantum of expenditure that has been made for the creation of capital assets during the year. For estimating the gross fixed capital formation, the entire economic activities have been classified into thirteen sectors, viz. Agriculture, Forestry, Fishing, Mining and Quarrying, Registered Manufacturing and Un-registered Manufacturing, Construction, Electricity, Gas and Water Supply, Transport, Storage and Communication, Trade, Hotels and Restaurants, Banking and Insurance, Real Estate and Ownership of Dwellings (Residential part only), Public Administration and other Services.

Table 13.1 and 13.2 - Gross Fixed Capital Formation in Haryana by industry of use at current and constant (2004-2005) prices, respectively.

Table 13.3 and 13.4 - Gross Fixed Capital Formation in Haryana by type of institutions at current and constant (2004-2005) prices, respectively.

Table 13.5 and 13.6 - Gross Fixed Capital Formation in Haryana by type of assets at current and constant (2004-2005) prices, respectively.

Gross Fixed Capital Formation

Estimates of gross fixed capital formation in Haryana by industry of use

At current prices

Table 13.1 (₹ cr)

Industry	2004-05	2005-06	2011-12	2018-19	2019-20	2020-21(P)
1	2	3	4	5	6	7
1. Agriculture	1130.61 (7.8)	1300.66 (7.8)	6147.18 (12.8)	23619.39 (25.1)	24630.63 (24.9)	25775.23 (24.6)
2. Forestry	171.60 (1.2)	67.84 (0.4)	65.95 (0.1)	108.35 (0.1)	112.36 (0.1)	116.09 (0.1)
3. Fishing	3.91 (0.0)	7.74 (0.0)	6.86 (0.0)	26.01 (0.0)	24.97 (0.0)	27.23 (0.0)
4. Mining and quarrying	47.85 (0.3)	49.44 (0.3)	0.79 (0.0)	0.56 (0.0)	0.81 (0.0)	0.98 (0.0)
5. Manufacturing	6528.50 (45.0)	7449.55 (44.8)	19769.09 (41.2)	30883.58 (32.8)	32283.32 (32.6)	34965.21 (33.3)
5.1 Registered	3663.94	4315.72	13307.74	20076.91	23467.99	25391.56
5.2 Un-registered	2864.56	3133.83	6461.35	10806.67	8815.33	9573.65
6. Electricity, gas and water supply	1166.90 (8.0)	1580.02 (9.5)	5171.18 (10.8)	4740.99 (5.0)	4820.83 (4.9)	5032.65 (4.8)
7. Construction	355.14 (2.4)	374.30 (2.2)	1076.47 (2.3)	3214.18 (3.4)	3469.53 (3.5)	351250 (3.3)
8. Trade, hotels and restaurants	86.21 (0.6)	92.95 (0.6)	444.51 (0.9)	1954.58 (2.1)	1768.09 (1.8)	182189 (1.7)
8.1 Trade	49.70	53.49	379.11	1773.03	1555.83	1625.93
8.2 Hotels and restaurants	36.51	39.46	65.40	181.55	212.26	195.96
9. Transport, storage and communication	873.61 (6.0)	1234.45 (7.4)	3004.60 (6.3)	7306.87 (7.8)	8109.54 (8.2)	8572.45 (8.2)
9.1 Railways	49.12	315.20	257.25	1899.05	2012.03	2213.23
9.2 Transport by other means	299.88	277.94	548.25	772.40	802.81	943.67
9.3 Storage	5.60	5.03	38.64	298.65	302.09	327.21
9.4 Communication	519.01	636.28	2160.46	4336.77	4992.61	5088.34
10. Banking and insurance	189.23 (1.3)	160.06 (1.0)	308.44 (0.6)	933.57 (1.0)	966.22 (1.0)	1106.92 (1.1)
Real Estate, ownership of dwellings, and business services (only residential building part)	2435.16 (16.8)	2590.89 (15.6)	5674.62 (11.8)	9863.83 (10.5)	10929.49 (11.0)	11233.24 (10.7)
11. Public Administration	1347.51 (9.3)	1514.65 (9.1)	5537.07 (11.6)	9530.26 (10.1)	9809.81 (10.0)	10642.72 (10.2)
12. Other services	183.38 (1.3)	208.31 (1.3)	741.49 (1.6)	1947.54 (2.1)	2027.82 (2.0)	2057.56 (2.0)
Total	14519.61 (100.00)	16630.86 (100.00)	47948.25 (100.00)	94129.71 (100.00)	98953.42 (100.00)	104864.67 (100.00)

Source : Department of Economic and Statistical Affairs, Haryana.

P : Provisional

Note : Figures in brackets are percentages to total.

Gross Fixed Capital Formation
Estimates of gross fixed capital formation in Haryana by industry of use
At constant prices (2004-2005)

Table 13.2 (₹ cr)

Industry	2004-05	2005-06	2011-12	2018-19	2019-20	2020-21(P)
1	2	3	4	5	6	7
1. Agriculture	1130.61 (7.8)	1242.93 (7.7)	2916.26 (9.4)	7322.97 (15.9)	7589.69 (15.8)	8206.43 (16.4)
2. Forestry	171.60 (1.2)	65.94 (0.4)	37.19 (0.1)	50.64 (0.1)	50.94 (0.1)	47.98 (0.1)
3. Fishing	3.91 (0.0)	7.52 (0.0)	3.95 (0.0)	13.05 (0.0)	12.30 (0.0)	18.62 (0.0)
4. Mining and quarrying	47.85 (0.3)	48.32 (0.3)	0.51 (0.0)	0.31 (0.0)	0.41 (0.0)	0.60 (0.0)
5. Manufacturing	6528.50 (45.0)	7225.33 (44.8)	14258.41 (46.1)	18886.99 (41.0)	19805.13 (41.3)	21052.65 (42.1)
5.1 Registered	3663.94	4174.77	10214.32	13567.26	14485.37	16624.41
5.2 Un-registered	2864.56	3050.56	4044.09	5319.73	5319.76	4428.24
6. Electricity, gas and water supply	1166.90 (8.0)	1531.53 (9.5)	3677.15 (11.9)	3152.30 (6.8)	3275.72 (6.8)	2850.32 (5.7)
7. Construction	355.14 (2.4)	366.01 (2.3)	616.54 (2.0)	1434.24 (3.1)	1508.17 (3.1)	1473.78 (2.9)
8. Trade, hotels and restaurants	86.21 (0.6)	90.63 (0.6)	286.61 (0.9)	805.99 (1.7)	825.70 (1.7)	945.07 (1.9)
8.1 Trade	49.70	52.09	248.31	718.37	736.29	867.81
8.2 Hotels and Restaurants	36.51	38.54	38.30	87.62	89.41	77.26
9. Transport, storage and communication	873.61 (6.0)	1197.48 (7.4)	2166.59 (7.0)	4287.88 (9.4)	4303.90 (9.0)	4956.40 (9.9)
9.1 Railways	49.12	306.11	170.58	1062.71	994.00	1136.37
9.2 Transport by other means	299.88	270.63	425.98	504.50	544.58	589.00
9.3 Storage	5.60	4.90	22.01	33.95	14.80	133.92
9.4 Communication	519.01	615.84	1548.02	2686.72	2750.52	3097.11
10. Banking and insurance	189.23 (1.3)	155.49 (1.0)	224.15 (0.7)	542.10 (1.2)	576.75 (1.2)	582.13 (1.2)
11. Real estate, ownership of dwellings and business services (only residential building part)	2435.16 (16.8)	2523.81 (15.6)	3179.09 (10.3)	4307.43 (9.3)	4540.79 (9.5)	4200.15 (8.4)
12. Public Administration	1347.51 (9.3)	1470.69 (9.1)	3156.95 (10.2)	4393.58 (9.5)	4512.51 (9.4)	4753.50 (9.5)
13. Other services	183.38 (1.3)	202.76 (1.3)	434.90 (1.4)	903.92 (2.0)	920.09 (1.9)	973.75 (1.9)
Total	14519.61 (100.00)	16128.44 (100.00)	30958.30 (100.00)	46101.40 (100.00)	47922.10 (100.00)	50060.98 (100.00)

Source : Department of Economic and Statistical Affairs, Haryana.
P : Provisional
Note : Figures in brackets are percentages to total

GROSS FIXED CAPITAL FORMATION

Estimates of gross fixed capital formation in Haryana by type of institutions
At current prices

Table 13.3 (₹ cr)

Industry	2004-05	2005-06	2011-12	2018-19	2019-20	2020-21(P)
1	2	3	4	5	6	7
I. Public Administration	1996.71	2168.99	7160.25	14451.26	15592.84	14028.91
(a) Central Government	366.62	290.40	2099.03	3174.14	3722.92	5416.55
(b) State Government	889.55	1152.46	3150.00	5743.42	6893.20	6277.41
(c) Local Bodies	740.54	726.13	1911.22	5533.70	4976.72	2334.95
II. Departmental Enterprises	420.76	903.07	1219.20	2596.24	2601.99	2749.61
(a) Central Government	49.12	315.20	257.25	1899.05	2012.03	2213.23
(b) State Government	371.64	587.87	961.95	697.19	589.96	536.38
III. Non-Departmental Enterprises	1976.40	2313.00	8576.57	12112.60	10611.97	12007.86
(a) Central Government	799.65	682.80	3717.64	6349.39	4928.77	6097.49
(i) Non-Financial	680.18	597.86	3506.61	4712.34	3019.54	3519.54
(ii) Financial	119.47	84.94	211.03	1637.05	1909.23	2577.95
(b) State Government	1176.75	1630.20	4858.93	5763.21	5683.20	5910.37
(i) Non-Financial	1176.00	1629.42	4858.93	5763.21	5683.20	5910.37
(ii) Financial	0.75	0.78	0.00	0.00	0.00	0.00
(A) Total Public Sector	4393.87 (30.3)	5385.06 (32.4)	16956.02 (35.4)	29160.10 (31.0)	28806.80 (29.11)	28786.38 (27.5)
(B) Total of Private Sector	10125.74 (69.7)	11245.80 (67.6)	30992.23 (64.6)	64969.61 (69.0)	70146.62 (70.89)	76078.29 (72.5)
(C) Grand Total (A+B)	14519.61 (100.00)	16630.86 (100.00)	47948.25 (100.00)	94129.71 (100.00)	98953.42 (100.00)	104864.67 (100.00)

Source : Department of Economic and Statistical Affairs, Haryana.

P : Provisional

Note : Figures in brackets are percentages to total.

Gross Fixed Capital Formation
Estimates of gross fixed capital formation in Haryana by type of institutions
At constant prices (2004-2005)

Table 13.4 (₹ cr)

Institutions	2004-05	2005-06	2011-12	2018-19	2019-20	2020-21(P)
1	2	3	4	5	6	7
I. Public Administration	1996.71	2095.52	4091.90	6503.71	6900.96	6213.86
(a) Central Government	366.62	282.01	1197.72	1483.09	1781.32	2250.74
(b) State Government	889.55	1115.08	1803.55	2616.02	3090.91	3034.74
(c) Local Bodies	740.54	698.43	1090.63	2404.60	2028.73	928.38
II. Departmental Enterprises	420.76	867.75	734.89	1393.01	1253.70	1346.13
(a) Central Government	49.12	306.11	170.58	1062.72	994.00	1136.37
(b) State Government	371.64	561.44	564.31	330.29	259.70	209.76
III. Non-Departmental Enterprises	1976.40	2240.94	6188.67	6944.97	5968.24	7273.87
(a) Central Government	799.65	660.49	2784.31	3357.10	2931.35	3388.35
(i) Non-Financial	680.18	578.27	2622.34	3165.06	2696.20	3129.45
(ii) Financial	119.47	82.22	161.97	192.04	235.14	258.90
(b) State Government	1176.75	1580.45	3404.36	3587.87	3036.88	3885.52
(i) Non-Financial	1176.00	1579.69	3404.36	3587.87	3036.88	3885.52
(ii) Financial	0.75	0.76	0.00	0.00	0.00	0.00
(A) Total Public Sector	4393.87 (30.3)	5204.01 (32.3)	11015.46 (35.6)	14841.69 (32.2)	14122.90 (29.47)	14833.86 (29.63)
(B) Total Private Sector	10125.74 (69.7)	10924.43 (67.7)	19942.84 (64.4)	31259.71 (67.8)	33799.20 (70.53)	35227.12 (70.37)
(C) Grand Total (A+B)	14519.61 (100.00)	16128.44 (100.00)	30958.30 (100.00)	46101.40 (100.00)	47922.10 (100.00)	50060.98 (100.00)

Source : Department of Economic and Statistical Affairs, Haryana.

P : Provisional

Note : Figures in brackets are percentages to total

Gross Fixed Capital Formation
Estimates of gross fixed capital formation in Haryana by type of assets
At current prices

Table 13.5 (₹ cr)

Assets	2004-05	2005-06	2011-12	2018-19	2019-20	2020-21(P)
1	2	3	4	5	6	7
1. Buildings	5789.79 (39.9)	6877.29 (41.4)	18171.82 (37.9)	53614.82 (57.0)	56277.77 (57.1)	52872.86 (50.4)
2. Roads and Bridges	522.67 (3.6)	449.95 (2.7)	2461.95 (5.1)	2956.41 (3.1)	5772.23 (5.8)	4395.50 (4.2)
3. Other Construction	2251.65 (15.5)	1693.18 (10.2)	5905.25 (12.3)	4606.96 (4.9)	3597.74 (3.7)	4935.20 (4.7)
4. Plant and Machinery	5383.15 (37.1)	7136.46 (42.9)	20519.25 (42.8)	30975.86 (32.9)	22528.47 (22.9)	32269.31 (30.8)
5. Transport Equipment	572.35 (3.9)	473.98 (2.8)	889.98 (1.9)	1975.56 (2.1)	10376.21 (10.5)	10391.80 (9.9)
Total Gross Fixed Capital Formation	14519.61 (100.00)	16630.86 (100.00)	47948.25 (100.00)	94129.71 (100.00)	98553.42 (100.00)	104864.67 (100.00)

Estimates of gross fixed capital formation in Haryana by type of assets at Constant prices (2004-2005)

Table 13.6 (₹ cr)

Assets	2004-05	2005-06	2011-12	2018-19	2019-20	2020-21(P)
1	2	3	4	5	6	7
1. Buildings	5789.79 (39.9)	6705.04 (41.5)	9619.37 (31.1)	25914.82 (56.2)	22471.24 (46.9)	1808795 (36.1)
2. Roads and Bridges	522.67 (3.6)	433.06 (2.7)	1392.50 (4.5)	1956.41 (4.2)	2346.78 (4.9)	161125 (3.2)
3. Other Construction	2251.65 (15.5)	1639.75 (10.2)	3269.81 (10.5)	2503.96 (5.4)	1550.14 (3.2)	201658 (4.0)
4. Plant and Machinery	5383.15 (37.1)	6888.89 (42.7)	15962.34 (51.6)	14670.85 (31.8)	15909.27 (33.2)	2358469 (47.1)
5. Transport Equipment	572.35 (3.9)	461.70 (2.9)	714.28 (2.3)	1055.35 (2.4)	5644.67 (11.8)	476051 (9.6)
Total Gross Fixed Capital Formation	14519.61 (100.00)	16128.44 (100.00)	30958.30 (100.00)	46101.40 (100.00)	47922.10 (100.00)	50060.98 (100.00)

Source : Department of Economic and Statistical Affairs, Haryana.

P : Provisional

Note : Figures in brackets are percentages to total

SECTION—XIV
AGRICULTURE

Agriculture statistics regarding classification of area and production of Principal Crops and yield per hectare of major crops for the State as a whole and district-wise data have been presented in this section. It also contains data on land revenue assessment, area under high yielding varieties, area under fruits and vegetables, consumption of fertilizers, Agricultural Machinery and Implements including tractors and consolidation operations, etc. The information has been collected from Deputy Commissioners, Director of Land Records and Director of Agriculture and Farmers Welfare, Haryana and the data relates to agricultural year (1st July to 30th June.)

Area according to village papers—It is based on the returns of area prepared by village staff for revenue purposes in the districts.

Area under Forests—This includes actually forested area on the lands classed or administered as forest under any legal enactment dealing with forests whether state owned or private. Besides, the forest area along roads, railways and canals has also been included. The area under forests given in this section will not tally with that of the Forest Department shown in section XVIII, owing to the fact that certain lands though not wooded are taken as forest by the Forest Department whereas these are not treated as such by the revenue authorities.

Land not available for cultivation—This includes absolutely barren and unculturable land like mountains, deserts, etc. which cannot be brought under plough except at exorbitant cost, land covered by buildings, roads and railways and water or otherwise appropriated for non-agricultural purposes.

Other uncultivated land excluding fallow lands—This denotes land available for cultivation, either not taken up for cultivation or abandoned later on for one reason or the other and includes culturable waste, permanent pastures and other grazing lands and lands under miscellaneous trees, crops and groves.

Fallow land—It denotes cultivable land which after abandonment remains uncultivated over a long period called ‘old fallows’ and those kept uncultivated during the current year are called ’current fallows’.

Net area sown—It is the net area sown under crops, the areas sown more than once during the year being counted only once.

Total Cropped area—It includes total area covered with crops during the year. In case, different crops are raised on the same land during the year, the same area is counted more than once.

Table 14.1—classification of area of Haryana.

Table 14.2—total area and its classification in India.

Table 14.3—size wise number and area of operational holdings in Haryana.

Table 14.4—number and area of holdings by ownership and size groups in Haryana.

Table 14.5—State-wise number and area of operational holdings in India.

Table 14.6—area and production of foodgrains in Haryana.

Table 14.7—area, production and average yield of important crops in Haryana.

Table 14.8—area under High Yielding Varieties of foodgrains in Haryana.

Table 14.9—district-wise percentage, distribution of area and production of Principal Crops, in Haryana.

Table 14.10—Area and production of fruit crops.

Table 14.11—Area and production of vegetable crops.

Table 14.12—Area and production of spices crops.

Table 14.13—Area and production of medicinal crops.

Table 14.14—Area and production of mushroom crops.

Table 14.15—Area and production of flower crops.

Table 14.16—various index numbers related to agriculture in Haryana.

Table 14.17—presents index numbers of area under various crops in Haryana.

Table 14.18—Index of agricultural production in Haryana.

Tables 14.19 and 14.20—comparative position of various States in regard to the area and production of Principal Crops.

Table 14.21—average yield of important crops in India.

Table 14.22—consumption of fertilizers (Nutrients) in Haryana.

Table 14.23—district-wise consumption of pesticides (Technical grade).

Table 14.24—number of tractors in Haryana.

Tables 14.25 and 14.26—number of villages and area repartitioned in Haryana.

Graph 14.1

LAND UTILISATION IN HARYANA 2020-21(P)

(Percent)

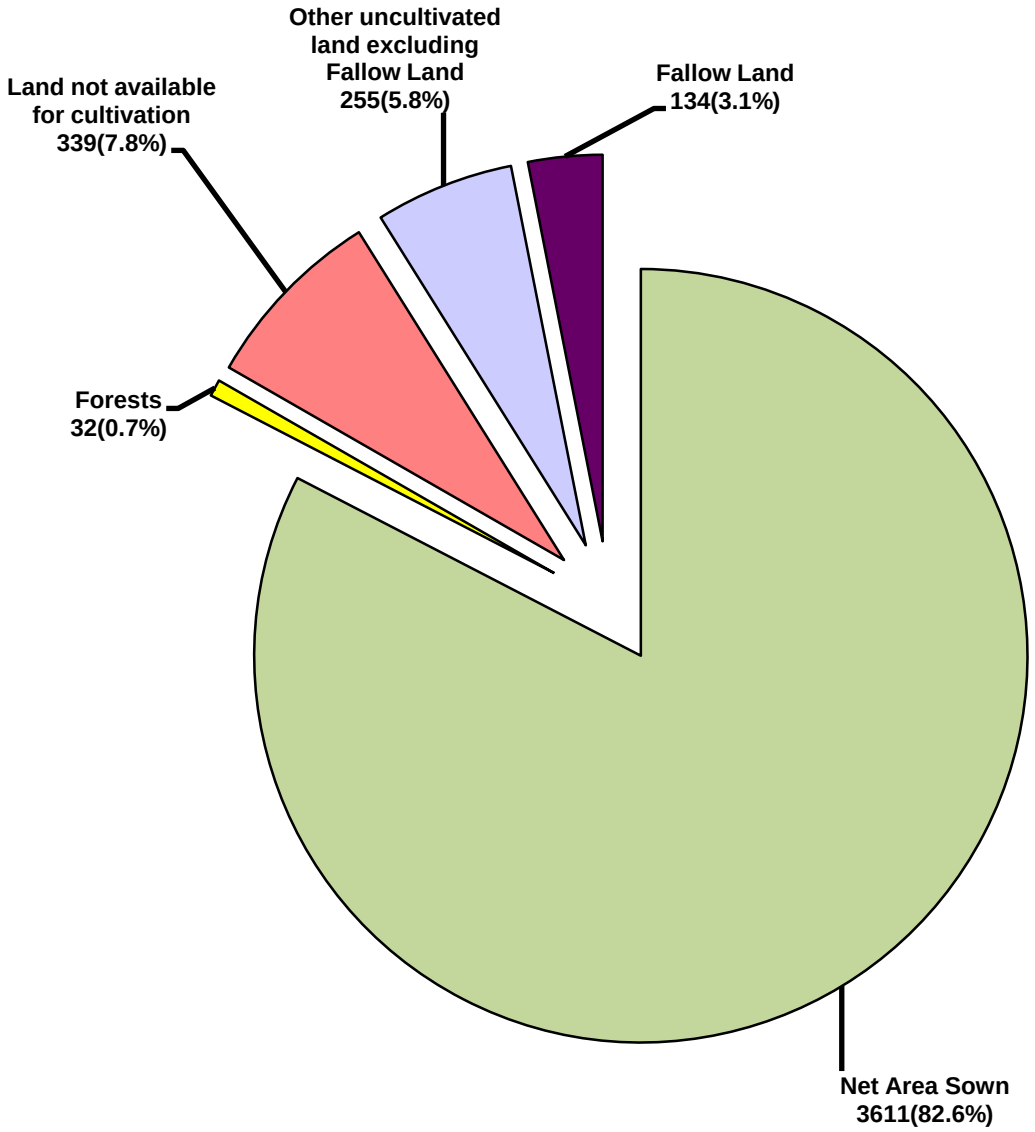

P-Provisional

AGRICULTURE
Classification of Area in Haryana

Table 14.1 (000 ha.)

Year/District	Total area according to village papers	Land not available for Cultivation				Other uncultivated land excluding Fallow Land			
		Forests	Land put to non-agricultural uses	Barren and unculturable land	Total (4+5)	Permanent pastures and other grazing lands	Land under misc. tree crops and groves not included in net area sown	Culturable but barren land	Total (7+8+9)
1	2	3	4	5	6	7	8	9	10
1966-67	4,399	91	257	232	489	46	4	87	137
1970-71	4,802	99	309	181	490	54	3	41	98
1980-81	4,405	132	369	65	434	30	@	30	60
1990-91	4,378	169	320	97	417	23	4	21	48
2000-01	4,402	115	368	102	470	34	7	18	59
2010-11	4,370	39	522	102	624	27	11	27	65
2018-19	4,371	35	156	289	445	74	21	54	149
2019-20	4,371	34	200	168	368	154	39	62	254
2020-21(P)	4,371	32	168	171	339	153	37	65	255
Ambala	154	1	3	@	3	1	1	@	2
Bhiwani	328	2	11	0	11	21	0	0	21
Charkhi Dadri	137	0	4	4	8	4	0	0	4
Faridabad	72	@	40	0	40	@	@	0	@
Fatehabad	249	@	1	28	29	0	0	0	0
Gurugram	120	@	2	@	2	1	0	@	1
Hisar	404	1	6	0	6	41	0	0	41
Jhajjar	191	0	9	0	9	0	0	0	0
Jind	274	1	3	14	17	1	@	0	1
Kaithal	233	1	1	3	4	31	0	0	31
Karnal	246	1	28	2	30	15	@	@	15
Kurukshetra	168	1	@	0	@	0	3	21	24
Mahendragarh	194	2	0	7	7	0	@	30	30
Nuh	148	0	25	10	35	1	0	0	1
Palwal	136	3	5	9	14	1	0	0	1
Panchkula	57	1	1	10	11	0	1	6	7
Panipat	130	1	1	1	2	5	16	4	25
Rewari	151	2	14	4	18	@	0	4	4
Rohtak	167	1	5	4	9	@	0	@	0
Sirsa	427	@	@	0	@	26	0	0	26
Sonipat	213	@	7	48	55	3	2	@	5
Yamunanagar	172	14	2	27	29	2	14	0	16

@ : Below 500 hectares.

AGRICULTURE

Classification of Area in Haryana

Table 14.1 (Concld.) (000 ha.)

Year/District	Fallow Land						
	Fallow lands other than current fallows	Current fallows	Total (11+12)	Net area sown	Culturable area (8+9+13+14)	Area sown more than once	Total cropped area (14+16)
1	11	12	13	14	15	16	17
1966-67	—	259	259	3,423	3,819	1,176	4,599
1970-71	—	150	150	3,565	3,813	1,392	4,957
1980-81	—	177	177	3,602	3,839	1,860	5,462
1990-91	@	169	169	3,575	3,792	2,344	5,919
2000-01	@	232	232	3,526	3,817	2,589	6,115
2010-11	3	122	125	3,518	3,681	2,987	6,505
2018-19	36	105	141	3,601	3,817	3,004	6,605
2019-20	49	95	145	3,570	3,816	3,047	6,617
2020-21(P)	49	85	134	3,611	3,847	2,917	6,528
Ambala	0	@	@	148	149	105	253
Bhiwani	0	0	0	294	294	238	532
Charkhi Dadri	4	9	13	112	125	67	179
Faridabad	@	1	1	31	32	97	128
Fatehabad	2	0	2	219	221	220	439
Gurugram	0	0	0	118	118	1	119
Hisar	0	21	21	335	356	321	656
Jhajjar	32	17	49	134	183	133	267
Jind	0	2	2	254	256	147	401
Kaithal	0	0	0	197	197	202	399
Karnal	0	0	0	200	200	199	399
Kurukshetra	0	@	@	143	167	148	291
Mahendragarh	0	2	2	152	184	134	286
Nuh	0	2	2	110	112	39	149
Palwal	0	13	13	105	118	21	126
Panchkula	9	5	14	23	44	27	50
Panipat	1	3	4	98	122	99	197
Rewari	1	0	1	126	131	34	160
Rohtak	0	4	4	153	157	30	183
Sirsa	0	6	6	394	400	370	764
Sonipat	0	0	0	152	154	176	328
Yamunanagar	0	@	@	113	127	109	222

Source : Department of Land Records, Haryana.
Note : Totals may not tally due to rounding off the figures.
P : Provisional.

AGRICULTURE

Total Area and its Classification of Area in India

Table 14.2 (000 ha.)

State	Total Geographical Area according to Professional Surveys	Village Papers (Reporting area)	Forests	Not available for Cultivation			Other uncultivated land excluding Fallow land					
				Area put to Non-agricultural uses	Barren and Unculturable land	Total (5+6)	Permanent pastures and other grazing lands	Land under miscellaneous trees, crops and groves	Culturable waste land	Total (8+9+10)	Fallow land	Current fallows
1	2	3	4	5	6	7	8	9	10	11	12	13
Andhra Pradesh	16,297	16,132	3,688	2,074	1,336	3,410	206	155	412	773	926	1,452
Arunachal Pradesh*	8,374	7,147	6,643	25	37	62	18	34	61	113	61	33
Assam	7,844	7,844	1,853	1,305	1,217	2,522	173	219	161	553	99	117
Bihar	9,416	9,360	622	1,734	432	2,166	15	250	44	309	118	1,069
Chhattisgarh	13,519	13,788	6,307	750	287	1,037	893	3	366	1,262	256	291
Goa	370	361	125	94	--	94	1	1	5	7	4	5
Gujarat	19,624	18,810	2,119	1,420	2,077	3,496	807	4	1,901	2,712	34	663
Haryana	4,421	4,371	36	166	199	366	175	34	63	273	49	95
Himachal Pradesh	5,567	4,577	1,123	366	767	1,133	1,500	70	118	1,688	22	80
Jharkhand	7,972	7,970	2,239	736	584	1,320	131	144	369	643	1,037	1,439
Karnataka	19,179	19,050	3,073	1,511	752	2,263	871	238	390	1,499	485	925
Kerala	3,885	3,886	1,082	562	11	572	--	2	100	102	47	57
Madhya Pradesh	30,825	30,752	8,704	2,174	1,354	3,529	1,336	21	875	2,232	401	374
Maharashtra*	30,771	30,758	5,222	1,712	1,882	3,594	1,353	273	935	2,561	1,215	1,444
Manipur*	2,233	2,026	1,660	26	1	27	1	6	1	8	@	@
Meghalaya	2,243	2,196	914	143	129	272	--	166	379	545	153	58
Mizoram*	2,108	2,040	1,585	69	6	75	11	41	7	60	127	47
Nagaland	1,658	1,654	863	113	2	115	--	71	61	133	112	48
Odisha*	15,571	14,781	5,216	1,383	948	2,331	535	260	577	1,372	705	1,055
Punjab	5,036	5,033	246	510	35	545	4	10	8	22	5	88
Rajasthan	34,224	34,290	2,770	2,007	2,372	4,379	1,667	29	3,717	5,412	2,142	1,555
Sikkim*	710	441	334	10	--	10	--	4	4	8	5	7
Tamil Nadu	13,006	13,033	2,157	2,203	457	2,661	108	221	322	651	1,906	920
Telangana	11,208	11,208	2,698	836	607	1,443	281	112	162	556	566	444
Tripura	1,049	1,049	629	140	8	149	1	10	3	14	1	1
Uttarakhand	5,348	6,001	3,812	188	249	437	208	395	330	932	90	93
Uttar Pradesh	24,093	24,170	1,771	3,278	438	3,716	70	249	387	706	618	992
West Bengal	8,875	8,684	1,175	1,890	8	1,899	2	43	11	56	5	300
Other Centrally administered areas	23,321	5,129	3,085	351	346	697	112	68	178	359	52	117
All India 2019-20 (P)	**3,28,747**	**3,06,543**	**71,751**	**27,777**	**16,542**	**44,319**	**10,480**	**3,134**	**11,945**	**25,559**	**11,242**	**13,770**
All India 2018-19	**3,28,726**	**3,07,528**	**72,295**	**27,589**	**16,693**	**44,282**	**10,328**	**3,155**	**12,162**	**25,645**	**11,654**	**15,214**

AGRICULTURE
Total Area and its Classification of Area in India

Table 14.2 (Concld.) (000 ha.)

State	Total Fallow Land (12+13)	Net area Sown	Culturable area (Col. 9+10+14+15)	Area sown more than once	Total cropped area (15+17)
1	14	15	16	17	18
Andhra Pradesh	2,377	5,884	8,828	1,403	7,287
Arunachal Pradesh*	94	235	424	86	320
Assam	217	2,699	3,296	1,275	3,975
Bihar	1,186	5,077	6,557	2,220	7,297
Chhattisgarh	547	4,635	5,551	1,099	5,735
Goa	8	127	141	20	147
Gujarat	697	9,787	12,388	4,029	13,816
Haryana	145	3,552	3,794	3,066	6,617
Himachal Pradesh	102	530	821	362	892
Jharkhand	2,476	1,291	4,280	468	1,760
Karnataka	1,411	10,804	12,843	3,027	13,831
Kerala	104	2,026	2,232	560	2,586
Madhya Pradesh	775	15,512	17,183	12,765	28,277
Maharashtra*	2,659	16,722	20,589	7,134	23,856
Manipur*	@	331	338	--	331
Meghalaya	211	255	1,010	58	313
Mizoram*	174	146	368	49	195
Nagaland	160	384	676	146	530
Odisha*	1,760	4,102	6,699	568	4,670
Punjab	93	4,127	4,238	3,711	7,838
Rajasthan	3,698	18,032	25,475	9,484	27,515
Sikkim*	12	77	97	85	162
Tamil Nadu	2,827	4,738	8,108	1,204	5,942
Telangana	1,010	5,500	6,785	1,978	7,479
Tripura	2	255	270	232	487
Uttarakhand	183	638	1,545	386	1,024
Uttar Pradesh	1,610	16,368	18,614	10,741	27,109
West Bengal	305	5,250	5,608	4,850	10,100
Other Centrally Administered Area	170	818	1,234	451	1,271
All India 2019-20 (P)	**25,012**	**1,39,902**	**1,79,993**	**71,456**	**2,11,359**
All India 2018-19	**26,868**	**1,38,439**	**1,80,624**	**62,740**	**2,01,179**

Source : Economic and Statistical Adviser, Ministry of Agriculture, Govt. of India. P : Provisional

Note : Totals may not tally due to rounding off the figures.

* : Figures are taken from latest Agriculture Census or are estimates based on latest available year data received from the States/UTs, respectively. (@) : Relates to the area below 500 hectares.

AGRICULTURE

Number and area of operational holdings by size groups in Haryana
Agriculture Census 2015-2016

Table 14.3 (Area in ha.)

Size Group (in Hectares)	Ambala		Bhiwani		Charkhi Dadri		Faridabad		Fatehabad		Gurugram		Hisar		Jhajjar		Jind	
	Number	Area	Number	Area	Number	Area	Number	Area	Number	Area	Number	Area	Number	Area	Number	Area	Number	Area
1	2	3	4	5	6	7	8	9	10	11	12	13	14	15	16	17	18	19
Below 0.5	16,715	6,607	33,071	12,663	—	—	11,882	4,607	19,375	6,645	19,206	5,267	22,668	7,574	28,203	10,554	26,673	7,067
0.5—1.0	9,984	8,013	20,593	15,651	—	—	5,324	4,271	16,875	13,125	10,256	7,639	19,471	15,016	14,534	10,841	16,929	12,582
1.0—2.0	10,405	15,644	25,623	38,329	—	—	4,816	7,097	19,002	28,694	9,726	13,958	23,447	34,616	13,993	20,287	18,061	25,960
2.0—3.0	5,446	13,470	15,973	39,808	—	—	2,317	5,976	10,542	26,298	4,221	10,325	13,636	33,575	6,833	16,741	9,860	23,896
3.0—4.0	2,920	10,122	11,181	38,938	—	—	1,225	4,233	6,474	22,589	2,186	7,554	9,006	31,132	4,135	14,348	6,355	21,890
4.0—5.0	2,076	9,222	7,960	35,553	—	—	669	2,971	4,346	19,392	1,331	5,952	5,643	25,211	2,416	10,718	4,499	19,998
5.0—7.5	2,177	13,331	9,286	56,814	—	—	807	4,862	4,926	30,221	1,318	7,968	6,902	42,212	2,924	17,877	5,395	32,439
7.5—10.0	1,018	8,764	4,850	41,939	—	—	316	2,708	2,347	20,368	543	4,664	3,697	31,848	1,262	10,778	2,791	23,628
10.0—20.0	885	11,660	5,267	71,178	—	—	287	3,877	1,736	23,164	414	5,384	3,423	45,200	941	12,261	2,770	36,298
20.0 and Above	180	5,505	1,246	46,400	—	—	64	2,816	312	9,952	106	4,221	704	26,694	134	5,557	498	15,558
Total	51,806	1,02,338	1,35,050	3,97,272	—	—	27,707	43,419	85,935	2,00,447	49,307	72,934	1,08,597	2,93,077	75,375	1,29,962	93,831	2,19,316
Average size of Holdings	—	1.98	—	2.94	—	—	—	1.57	—	2.33	—	1.48	—	2.70	—	1.72	—	2.34

AGRICULTURE

Number and area of operational holdings by size groups in Haryana
Agriculture Census 2015-2016

Table 14.3 (Contd.) (Area in ha.)

Size Group (in Hectares)	Kaithal		Karnal		Kurukshetra		Mahendragarh		Nuh		Palwal		Panchkula		Panipat	
	Number	Area	Number	Area	Number	Area	Number	Area	Number	Area	Number	Area	Number	Area	Number	Area
1	20	21	22	23	24	25	26	27	28	29	30	31	32	33	34	35
Below 0.5	23,218	6,824	21,054	5,733	22,522	5,985	25,756	8,881	25,983	7,808	32,581	8,497	7,135	2,467	26,179	9,447
0.5—1.0	12,651	9,368	13,545	10,098	13,160	9,708	14,879	12,148	13,609	10,727	17,420	12,520	3,140	2,322	11,666	8,871
1.0—2.0	13,241	19,449	16,123	23,416	14,176	20,418	14,711	21,134	12,804	18,288	13,958	19,920	3,090	4,449	10,982	15,815
2.0—3.0	7,226	17,700	9,066	22,224	7,221	17,669	7,619	18,670	5,977	15,212	6,653	16,266	1,373	3,331	5,063	12,415
3.0—4.0	4,837	16,818	5,553	19,163	4,253	14,720	4,602	15,921	3,367	11,951	3,607	12,441	705	2,432	3,162	11,189
4.0—5.0	3,357	14,980	3,610	16,270	2,692	12,012	2,882	12,870	2,267	10,679	2,121	9,454	454	2,024	1,926	8,713
5.0—7.5	4,166	25,430	4,412	27,189	3,452	20,959	3,538	21,567	2,425	14,511	2,260	13,603	443	2,687	1,941	12,264
7.5—10.0	2,110	18,253	2,112	18,362	1,587	13,608	1,435	12,286	954	8,421	816	6,945	187	1,585	705	6,254
10.0—20.0	2,203	30,407	2,188	29,726	1,710	23,053	1,355	17,927	769	9,872	591	8,257	191	2,653	662	8,964
20.0 and Above	563	25,885	622	27,334	433	15,227	281	8,806	156	5,551	146	6,117	55	2,435	183	12,458
Total	73,572	1,85,113	78,265	1,99,517	71,206	1,53,360	77,058	1,50,210	68,311	1,13,019	80,153	1,14,019	16,773	26,386	62,469	1,06,390
Average size of Holdings	—	2.52	—	2.55	—	2.15	—	1.95	—	1.65	—	1.42	—	1.57	—	1.70

AGRICULTURE

Number and area of operational holdings by size groups in Haryana
Agriculture Census 2015-2016

Table 14.3 (Concld.) (Area in ha.)

Size Group (in Hectares)	Rewari		Rohtak		Sirsa		Sonipat		Yamunanagar		Total	
	No.	Area	No.	Area	No.	Area	No.	Area	No.	Area	No.	Area
1	36	37	38	39	40	41	42	43	44	45	46	47
Below 0.5	19,595	6,899	21,347	5,713	53,729	21,506	24,923	7,569	20,801	5,868	5,02,616	1,64,181
0.5—1.0	14,234	10,529	13,436	10,103	25,802	20,142	19,122	13,984	13,150	9,867	2,99,780	2,27,524
1.0—2.0	14,444	20,956	12,580	18,164	28,985	43,667	20,097	28,995	13,673	20,182	3,13,937	4,59,439
2.0—3.0	6,948	17,023	6,725	16,434	20,999	56,098	10,298	25,528	6,707	16,448	1,70,703	4,25,107
3.0—4.0	3,932	13,609	4,010	13,957	14,364	53,958	7,444	26,189	3,971	13,770	1,07,269	37,66,923
4.0—5.0	2,267	10,122	2,470	11,000	13,060	62,264	4,190	18,638	2,524	11,256	72,760	3,29,300
5.0—7.5	2,603	15,853	2,815	17,273	13,290	90,160	4,521	29,099	2,840	17,148	82,441	5,13,467
7.5—10.0	988	8,481	1,270	10,974	5,081	48,743	1,714	14,724	1,343	11,527	37,126	3,24,861
10.0—20.0	821	10,735	1,050	13,848	4,537	79,887	1,209	17,304	1,077	14,484	34,088	4,76,139
20.0 and Above	115	4,323	197	6,282	895	59,523	204	14,170	203	6,830	7,297	3,11,645
Total	65,947	1,18,531	65,900	1,23,749	1,80,742	5,35,948	93,722	1,96,201	66,289	1,27,380	16,28,015	36,08,587
Average size of Holdings	—	1.80	—	1.88	—	2.97	—	2.09	—	1.92	—	2.22

Source : Agriculture Census, 2015-2016.

Note : Totals may not tally due to rounding off.
Figures of Charkhi Dadri district included in district Bhiwani.

AGRICULTURE

Number and area of holdings by ownership and by size group in Haryana
Agriculture Census 2015-2016

Table 14.4 (Area in ha.)

Size Group (in Hectares)	All holdings								Scheduled Castes holdings							
	Individual Holdings		Joint Holdings		Institutional Holdings		Total Holdings		Individual Holdings		Joint Holdings		Institutional Holdings		Total Holdings	
	Number	Area	Number	Area	Number	Area	Number	Area	Number	Area	Number	Area	Number	Area	Number	Area
1	2	3	4	5	6	7	8	9	10	11	12	13	14	15	16	17
Below 0.5	2,06,278	68,899	2,92,735	93,944	3,603	1,338	5,02,616	1,64,181	4,431	1,452	3,880	1,143	0	0	8,311	2,594
0.5—1.0	1,03,252	78,435	1,94,170	1,47,097	2,358	1,993	2,99,780	2,27,524	2,339	1,839	2,814	2,237	0	0	5,153	4,076
1.0—2.0	96,589	1,41,299	2,14,772	3,14,005	2,576	4,136	3,13,937	4,59,439	2,090	3,266	3,238	5,132	0	0	5,328	8,398
2.0—3.0	49,006	1,21,616	1,20,190	2,99,797	1,507	3,695	1,70,703	4,25,107	883	2,278	1,765	4,551	0	0	2,648	6,829
3.0—4.0	28,984	1,01,839	77,366	2,71,899	919	3,185	1,07,269	3,76,923	466	1,681	988	3,560	0	0	1,454	5,241
4.0—5.0	19,253	87,591	52,842	2,38,733	665	2,976	72,760	3,29,300	245	1,118	574	2,633	0	0	819	3,751
5.0—7.5	15,400	97,832	65,690	4,07,309	1,351	8,326	82,441	5,13,467	130	792	571	3,647	0	0	701	4,439
7.5—10.0	4,771	42,998	31,493	2,74,405	862	7,457	37,126	3,24,861	23	199	221	1,922	0	0	244	2,121
10.0—20.0	2,165	32,373	30,034	4,13,289	1,887	30,477	34,088	4,76,139	7	88	124	1,499	0	0	131	1,587
20.0 and Above	380	15,047	5,458	2,08,189	1,459	88,410	7,297	3,11,645	2	41	9	223	0	0	11	264
Total	5,26,078	7,87,928	10,84,750	26,68,666	17,187	1,51,993	16,28,015	36,08,587	10,616	12,754	14,184	26,546	0	0	24,800	39,300

Source : Agriculture Census, 2015-16.

Note : Totals may not tally due to rounding off.

AGRICULTURE

State-wise number and area of operational holdings in India
Agriculture Census 2015-2016

Table 14.5

State	Number (000)	Percentage to Total	Area (000 Ha.)	Percentage to Total	Average size of Holdings (Ha.)
1	2	3	4	5	6
Andhra Pradesh	8,524	5.82	8,004	5.07	0.94
Arunachal Pradesh	113	0.08	380	0.24	3.36
Assam	2,742	1.87	2,976	1.89	1.09
Bihar	16,413	11.21	6,457	4.09	0.39
Chhattisgarh	4,011	2.74	4,992	3.16	1.24
Delhi	21	0.01	29	0.02	1.38
Goa	75	0.05	82	0.05	1.09
Gujarat	5,321	3.63	9,978	6.32	1.88
Haryana	1,628	1.11	3,609	2.29	2.22
Himachal Pradesh	997	0.68	944	0.60	0.95
Jammu & Kashmir	1,417	0.97	842	0.53	0.59
Jharkhand*	2,803	1.91	3,091	1.96	1.10
Karnataka	8,681	5.93	11,805	7.48	1.36
Kerala	7,583	5.18	1,395	0.88	0.18
Madhya Pradesh	10,003	6.83	15,670	9.93	1.57
Maharashtra*	15,285	10.44	20,506	12.99	1.34
Manipur	150	0.10	172	0.11	1.15
Meghalaya	232	0.16	300	0.19	1.29
Mizoram	90	0.06	112	0.07	1.24
Nagaland	197	0.13	956	0.61	4.85
Odisha	4,866	3.32	4,619	2.93	0.95
Punjab	1,093	0.75	3,954	2.51	3.62
Rajasthan	7,655	5.23	20,873	13.23	2.73
Sikkim	72	0.05	91	0.06	1.26
Tamil Nadu	7,938	5.42	5,971	3.78	0.75
Telangana	5,948	4.06	5,972	3.78	1.00
Tripura	573	0.39	282	0.18	0.49
Uttar Pradesh	23,822	16.27	17,450	11.06	0.73
Uttarakhand	881	0.60	747	0.47	0.85
West Bengal	7,243	4.95	5,487	3.48	0.76
All U.Ts.	80	0.05	70	0.04	0.88
All India	**1,46,454**	**100.00**	**1,57,817**	**100.00**	**1.08**

Source : All India Report on Agriculture Census, 2010-11.

Note : Totals may not tally due to rounding off.

AGRICULTURE

Area and Production of Foodgrains in Haryana

Table 14.6

Crops	Area (000 Hectare)				Production (000 Tonne)			
	2020-21	2021-22 (P)	Increase (+) or decrease (–) in col. 3 over col. 2		2020-21	2021-22 (P)	Increase (+) or decrease (–) in col. 7 over col. 6	
			Absolute	Percent			Absolute	Percent
1	2	3	4	5	6	7	8	9
Cereals								
Rice	1525.8	1529.7	3.9	0.26	5633	5514.2	-118.8	-2.11
Jowar	32.7	23.39	-9.31	-28.47	15	12.32	-2.68	-17.87
Bajra	594.1	483.1	-111	-18.68	1411	1119.7	-291.3	-20.64
Maize	9.3	4.97	-4.33	-46.56	28	15.57	-12.43	-44.39
Wheat	2354	2304.7	-49.3	-2.09	11,406	10,447.2	-958.8	-8.41
Barley	9.3	3.29	-6.01	-64.62	31	10.65	-20.35	-65.65
Others	1.3	0	-1.3	-100.00	0	0	0	0.00
Total Cereals	**4526.5**	**4349.15**	**-177.35**	**-3.92**	**18524**	**17119.64**	**-1404.36**	**-7.58**
Pulses								
Gram	40.5	38	-2.5	-6.17	40.1	45.37	5.27	13.14
Mash	0.5	0.25	-0.25	-50.00	0.3	0.13	-0.17	-56.67
Moong	28.5	79.24	50.74	178.04	19.6	52.38	32.78	167.24
Massar	0.9	0.51	-0.39	-43.33	0.6	0.34	-0.26	-43.33
Other Pulses	5.7	7.32	1.62	28.42	6.4	7.88	1.48	23.13
Total Pulses	76.1	125.32	49.22	64.68	67	106.10	39.1	58.36
Total Foodgrains	**4,602.6**	**4,474.47**	**-128.13**	**-2.78**	**18,591**	**17,225.74**	**-1,365.26**	**-7.34**

Source : Department of Agriculture and Farmers Welfare, Haryana.

Note : (i)Totals may not tally due to rounding off.

(ii)Figures for 2019-20 are provisional

P : Provisional.

Graph 14.7

PRODUCTION OF FOODGRAINS IN HARYANA

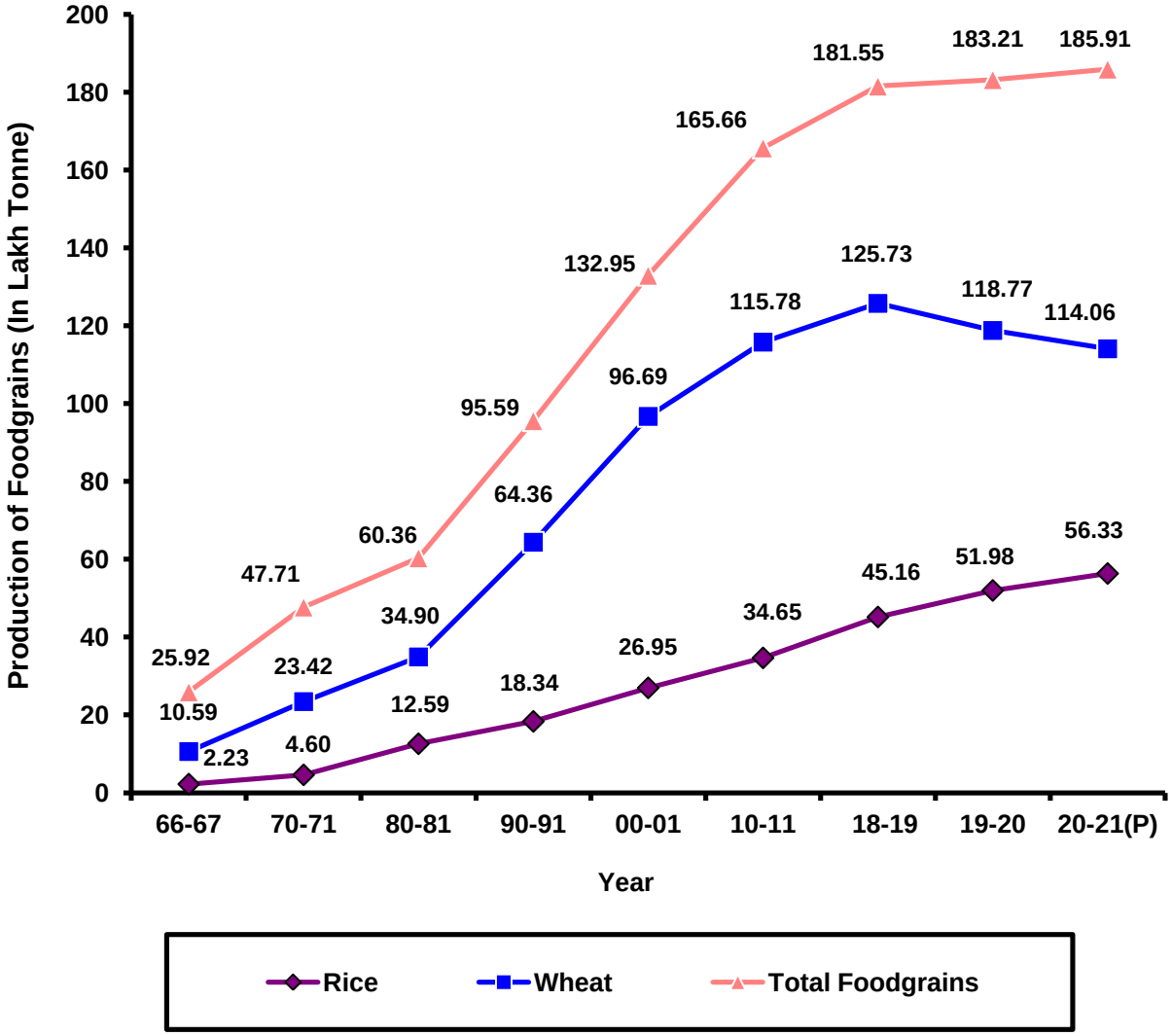

AGRICULTURE

Area, production and average yield per hectare of important crops in Haryana

(Area in 000 ha.)
(Production in 000 Tonne)
(Yield in Kg. per ha.)

Table 14.7

Year/District	Foodgrains (Cereals)					
	Rice			Jowar		
	A	P	Y	A	P	Y
1	2	3	4	5	6	7
1966-67	192.0	223	1,161	270.0	49	181
1970-71	269.2	460	1,697	207.3	57	277
1980-81	483.9	1,259	2,606	136.9	48	354
1990-91	661.2	1,834	2,775	129.4	65	497
2000-01	1,054.3	2,695	2,557	109.4	23	208
2010-11	1,243.3	3,465	2,788	70.8	38	535
2018-19	1,446.9	4,516	3,121	40.0	21	528
2019-20	1,559.0	5,198	3,334	29.9	16	527
2020-21(P)	1,525.8	5,633	3,692	32.7	15	403
Ambala	96.0	398	4,150	@	0	0
Bhiwani	22.3	51	2,276	0.2	@	525
Charkhi Dadri	5.3	13	2,472	0	0	0
Faridabad	14.8	39	2,617	1.1	1	525
Fatehabad	126.0	532	4,222	@	0	525
Gurugram	5.5	16	2,867	0.5	1	525
Hisar	82.8	242	2,925	0.5	@	525
Jhajjar	42.2	114	2,698	7.6	0	0
Jind	139.7	446	3,195	0	0	0
Kaithal	176.2	706	4,006	@	@	525
Karnal	177.5	789	3,760	0	0	0
Kurukshetra	120.8	553	4,580	0	0	0
Mahendragarh	0	0	0	@	@	525
Nuh	8.1	17	2,157	8.7	5	525
Palwal	38.9	116	2,980	7.6	4	525
Panchkula	13.8	49	3,574	0	0	0
Panipat	84.8	270	3,180	@	@	525
Rewari	1.5	4	2,862	0.3	@	525
Rohtak	67.7	191	2,825	3.3	2	525
Sirsa	100.3	361	3,596	@	@	525
Sonipat	114.0	343	3,006	2.9	2	525
Yamunanagar	87.6	383	4,368	0	0	0

AGRICULTURE

Area, production and average yield per hectare of important crops in Haryana

(Area in 000 ha.)
(Production in 000 Tonne)
(Yield in Kg. per ha.)

Table 14.7 (Contd.)

Year/District	Foodgrains (Cereals)											
	Bajra			Maize			Wheat			Barley		
	A	P	Y	A	P	Y	A	P	Y	A	P	Y
1	8	9	10	11	12	13	14	15	16	17	18	19
1966-67	893.0	373	418	87.0	86	988	743.0	1,059	1,425	182.0	239	1,313
1970-71	879.6	826	939	114.4	130	1,142	1,129.3	2,342	2,074	108.6	124	1,150
1980-81	870.3	474	544	71.3	81	1,134	1,479.0	3,490	2,360	124.5	181	1,451
1990-91	608.6	526	864	34.8	49	1,414	1,850.1	6,436	3,479	50.5	107	2,092
2000-01	608.3	656	1,079	15.4	34	2,267	2,354.8	9,669	4,106	44.1	118	2,682
2010-11	659.6	1,183	1,792	9.6	19	1,900	2,504.0	11,578	4,624	37.3	130	3,514
2018-19	424.7	878	2,068	6.2	16	2,644	2,553.2	12,573	4,925	15.5	58	3,866
2019-20	492.9	1,101	2,235	6.0	17	2,799	2,533.9	11,877	4,687	12.1	47	3,850
2020-21(P)	594.1	1,411	2,378	9.3	28	2,963	2,354.0	11,406	4,845	9.3	31	3,345
Ambala	29.4	63	2,128	0.6	2	3,590	93.9	475	5,060	@	@	3,343
Bhiwani	80.0	149	1,861	@	0	0	116.3	493	4,239	2.2	7	3,164
Charkhi Dadri	58.5	131	2,241	@	@	833	5.1	25	4,988	0.6	2	3,521
Faridabad	5.5	13	2,309	0.1	@	3,026	30.7	103	3,370	0.1	@	2,808
Fatehabad	3.0	7	2,518	0.1	@	2,765	189.8	956	5,037	0.3	1	3,221
Gurugram	37.8	99	2,629	@	@	2,746	41.8	198	4,740	0.2	1	3,450
Hisar	29.4	62	2,128	0.1	@	3,731	231.2	1,150	4,972	2.1	7	3,540
Jhajjar	50.4	127	2,507	0.1	@	3,282	102.1	463	4,531	0.9	3	3,840
Jind	8.1	19	2,359	@	@	2,509	215.6	1,080	5,011	0.1	1	4,445
Kaithal	0.9	2	1,997	0.1	@	3,026	182.0	901	4,949	0.1	@	3,343
Karnal	0.3	1	2,137	0.3	1	3,294	186.7	967	5,181	@	@	3,343
Kurukshetra	@	0	0	2.2	5	2,489	111.3	574	5,154	@	@	3,343
Mahendragarh	116.9	297	2,540	0	0	0	34.6	168	4,841	0.2	1	3,477
Nuh	36.2	99	2,740	@	0	0	73.8	312	4,224	0.3	1	3,110
Palwal	20.9	56	2,667	@	@	3,026	10.1	45	4,445	0.3	1	3,407
Panchkula	1.2	3	2,661	4.2	12	2,795	20.4	73	3,596	@	@	3,343
Panipat	1.2	3	2,610	0.1	2	4,333	94.6	467	4,936	@	@	3,343
Rewari	84.2	208	2,470	@	0	0	37.5	176	4,698	0.1	@	4,108
Rohtak	12.7	28	2,176	0	0	0	42.8	205	4,792	0.7	2	2,535
Sirsa	6.0	14	2,360	@	@	3,015	293.7	1,362	4,639	1.1	4	3,300
Sonipat	11.3	29	2,610	0.6	2	2,787	143.5	721	5,019	@	@	2,141
Yamunanagar	0.2	1	2,723	0.8	4	4,551	96.5	492	5,101	@	@	3,343

AGRICULTURE

Area, production and average yield per hectare of important crops in Haryana

(Area in 000 ha.)
(Production in 000 Tonne)
(Yield in Kg. per ha.)

Table 14.7 (Contd.)

Year/District	Foodgrains (Cereals)					
	Other Cereals			Total Cereals		
	A	P	Y	A	P	Y
1	20	21	22	23	24	25
1966-67	3.0	@	—	2,370.0	2,029	—
1970-71	0.4	@	—	2,708.8	3,939	—
1980-81	1.8	@	—	3,167.7	5,533	—
1990-91	2.7	—	—	3,337.3	9,017	—
2000-01	0.2	—	—	4,186.5	13,195	—
2010-11	0.5	—	—	4,524.6	16,413	—
2018-19	—	—	—	4,486.5	18,062	—
2019-20	—	—	—	4,633.9	18,256	—
2020-21(P)	1.3	—	—	4,526.5	18,524	—
Ambala	—	—	—	219.9	938	—
Bhiwani	0.2	—	—	221.1	700	—
Charkhi Dadari	@	—	—	69.5	171	—
Faridabad	—	—	—	52.3	156	—
Fatehabad	—	—	—	319.1	1,496	—
Gurugram	0.2	—	—	85.9	315	—
Hisar	0.1	—	—	346.2	1,461	—
Jhajjar	0.1	—	—	203.5	707	—
Jind	—	—	—	363.6	1,546	—
Kaithal	—	—	—	359.3	1,609	—
Karnal	—	—	—	364.8	1,758	—
Kurukshetra	—	—	—	234.2	1,132	—
Mahendragarh	—	—	—	151.8	466	—
Nuh	0.4	—	—	127.4	434	—
Palwal	0.2	—	—	78.0	222	—
Panchkula	@	—	—	39.5	137	—
Panipat	@	—	—	180.8	742	—
Rewari	@	—	—	123.6	388	—
Rohtak	0.1	—	—	127.3	428	—
Sirsa	—	—	—	401.1	1,741	—
Sonipat	@	—	—	272.5	1,097	—
Yamunanagar	—	—	—	185.1	880	—

AGRICULTURE

Area, production and average yield per hectare of important crops in Haryana

(Area in 000 ha.)
(Production in 000 Tonne)
(Yield in Kg. per ha.)

Table 14.7 (Contd.)

Year/District	(Foodgrains Pulses)											
	Gram			Mash			Moong			Massar		
	A	P	Y	A	P	Y	A	P	Y	A	P	Y
1	26	27	28	29	30	31	32	33	34	35	36	37
1966-67	1,062.0	531.0	500	7.9	2.8	353	13.6	4.7	343	35.1	12.4	355
1970-71	1,063.2	789.0	742	8.9	3.7	415	22.5	9.4	411	26.8	10.8	403
1980-81	721.9	455.0	629	12.5	7.6	606	4.1	2.9	713	27.4	13.1	478
1990-91	649.3	469.0	722	3.4	1.3	376	10.7	5.8	483	18.3	10.8	587
2000-01	124.5	80.0	640	1.5	0.3	148	5.3	1.2	226	6.5	5.2	798
2010-11	111.5	110.0	982	1.4	0.5	357	26.0	11.9	468	3.7	3.3	901
2018-19	44.9	62.2	1385	1.3	0.7	571	30.9	20.9	675	1.3	0.5	500
2019-20	44.0	47.1	1,071	0.3	0.1	0	23.8	15.9	666	0.9	0.6	679
2020-21(P)	40.5	40.1	990	0.5	0.3	559	28.5	19.6	688	0.9	0.6	678
Ambala	@	@	1,005	@	@	600	@	@	500	0.1	@	800
Bhiwani	16.6	14.5	874	0.2	0.1	600	0	0	0	0	0	0
Charkhi Dadari	0.8	1.5	1,970	0	0	0	0.2	0.2	916	@	@	0
Faridabad	0	0	0	@	@	0	@	@	500	0	0	0
Fatehabad	0.8	1.2	1,496	0	0	0	0.7	0.4	598	0	@	0
Gurugram	@	@	1,005	0	0	0	0.1	@	500	0	0	0
Hisar	9.7	9.6	981	0	0	0	25.2	17.6	700	0	0	0
Jhajjar	0.1	0.2	1,898	0	0	0	@	@	375	0	0	0
Jind	@	0.1	1,875	0	0	0	@	@	500	0	0	0
Kaithal	@	@	1,005	0	0	0	0.1	0.1	500	@	0	0
Karnal	@	@	1,005	@	@	600	@	@	500	0.1	0.1	1,000
Kurukshetra	@	@	1,005	0.1	0	453	0.4	0.2	500	@	@	1,000
Mahendragarh	8.2	7.7	933	0	0	0	0.1	0.1	503	0	0	0
Nuh	0.2	0	1,667	0	0	0	@	@	400	0.4	0.2	400
Palwal	@	0	0	0	0	0	@	@	500	0	0	0
Panchkula	0.1	0.1	537	0.1	0.1	502	0	0	0	0.1	0.1	1,000
Panipat	@	@	1,960	@	@	575	@	@	500	0	0	0
Rewari	@	@	1,092	@	@	0	@	@	500	@	@	0
Rohtak	0.2	0.2	989	0	0	0	@	@	700	@	@	0
Sirsa	3.8	5.0	1,290	0	0	0	1.7	1.0	599	@	0	0
Sonipat	@	@	2,047	0	0	0	@	@	500	0	0	0
Yamunanagar	@	@	1,005	0.1	0.1	600	@	@	500	0.2	0.2	1,000

AGRICULTURE

Area, production and average yield per hectare of important crops in Haryana

(Area in 000 ha.)
(Production in 000 Tonne)
(Yield in Kg. per ha.)

Table 14.7 (Contd.)

Year/District	Foodgrains (Pulses)					
	Other Pulses			Total Pulses		
	A	P	Y	A	P	Y
1	38	39	40	41	42	43
1966-67	31.4	12.1	—	1,150.0	563.0	—
1970-71	37.5	19.1	—	1,158.9	832.0	—
1980-81	28.9	23.9	—	794.8	502.5	—
1990-91	60.3	54.8	—	742.0	541.7	—
2000-01	19.2	13.1	—	157.0	99.8	—
2010-11	33.0	27.4	—	176.6	153.1	—
2018-19	7.0	8.7	—	85.4	93.0	—
2019-20	5.3	1.3	—	74.3	65.0	—
2020-21(P)	5.7	6.4	—	76.1	67.0	—
Ambala	0	0.1	—	0.1	0.1	—
Bhiwani	0.1	0.2	—	16.9	14.8	—
Charkhi Dadri	0	0	—	1.0	1.7	—
Faridabad	0.1	0.1	—	0.1	0.1	—
Fatehabad	0.3	0.4	—	1.8	2.0	—
Gurugram	0.2	0.3	—	0.3	0.3	—
Hisar	0	0	—	34.9	27.2	—
Jhajjar	0.2	0.2	—	0.3	0.4	—
Jind	0.1	0	—	0.1	0.1	—
Kaithal	0.5	0.7	—	0.6	0.8	—
Karnal	0.2	0.2	—	0.3	0.3	—
Kurukshetra	0.9	1.3	—	1.4	1.5	—
Mahendragarh	0.4	0.5	—	8.7	8.3	—
Nuh	0.1	0.5	—	0.7	0.7	—
Palwal	0.3	0.2	—	0.3	0.2	—
Panchkula	0.5	0.1	—	0.8	0.4	—
Panipat	0.8	1.1	—	0.8	1.1	—
Rewari	0.3	0.2	—	0.3	0.2	—
Rohtak	0.1	0.1	—	0.3	0.3	—
Sirsa	0.2	0.1	—	5.7	6.1	—
Sonipat	0.1	0.1	—	0.1	0.1	—
Yamunanagar	0.3	0	—	0.6	0.3	—

AGRICULTURE

Area, production and average yield per hectare of important crops in Haryana

(Area in 000 ha.)
(Production in 000 Tonne)
(Yield in Kg. per ha.)

Table 14.7 (Contd.)

Year/District	Oil Seeds											
	Total Foodgrains			Ground nut (Nuts in shell)			Sesamum			Rape Seed and Mustard		
	A	P	Y	A	P	Y	A	P	Y	A	P	Y
1	44	45	46	47	48	49	50	51	52	53	54	55
1966-67	3,520.0	2,592.0	—	11.1	11.0	998	1.7	0.5	320	198.0	80.0	404
1970-71	3,867.7	4,771.0	—	10.4	8.9	854	1.8	0.6	347	129.8	89.0	678
1980-81	3,962.5	6,035.5	—	6.2	7.8	1,253	3.7	1.6	430	299.6	178.0	634
1990-91	4,079.3	9,558.7	—	2.6	1.9	771	6.1	2.0	331	473.8	634.0	1,338
2000-01	4,343.5	13,294.8	—	0.3	0.2	688	3.5	1.0	295	408.8	560.0	1,369
2010-11	4,700.2	16,566.1	—	2.3	2.4	1,039	3.3	1.4	430	509.7	953.0	1,852
2018-19	4,571.9	18,155.0	—	3.5	4.0	1,143	1.5	0.7	481	609.8	1,286.5	—
2019-20	4,708.2	18,321.0	—	2.7	3.1	1,133	1.6	0.8	530	641.4	1,149.9	—
2020-21(P)	4,602.6	18,591.0	—	9.4	10.6	1,129	1.6	0.9	533	617.5	1221.0	—
Ambala	220.0	938.1	—	0	0	0	@	0	0	2.3	4.8	—
Bhiwani	238.1	714.8	—	0.2	0.2	1,000	0.1	@	500	169.6	294.6	—
Charkhi Dadari	70.5	172.7	—	0	0	0	0	0	500	62.2	150.7	—
Faridabad	52.4	156.1	—	0	0	0	@	@	500	0.6	1.0	—
Fatehabad	320.9	1498	—	4.5	4.9	1,101	@	@	800	20.1	36.4	—
Gurugram	86.2	315.3	—	0	0	0	0.6	0.3	500	19.1	43.4	—
Hisar	381.1	1,488.2	—	1.4	1.6	1,081	0.1	0.1	800	73.5	139.5	—
Jhajjar	203.8	707.4	—	@	@	1,056	0.3	0.1	500	33.8	70.3	—
Jind	363.7	1,546.1	—	0	0	0	0	0	0	5.9	11.8	—
Kaithal	359.9	1,609.8	—	0	0	0	@	@	500	1.5	2.8	—
Karnal	365.1	1,758.3	—	0	0	0	0	0	0	2.9	6.3	—
Kurukshetra	235.6	1,133.5	—	0	0	0	@	0	0	3.9	5.5	—
Mahendragarh	160.5	474.3	—	0	0	0	0	0	0	100.3	210.4	—
Nuh	128.1	434.7	—	@	0	0	0.1	0.1	500	28.1	62.4	—
Palwal	78.3	222.2	—	0	0	0	0.1	0.1	500	2.4	4.2	—
Panchkula	40.3	137.4	—	@	@	600	@	@	500	1.2	1.1	—
Panipat	181.6	743.1	—	0	0	0	0	0	0	1.8	4.1	—
Rewari	123.9	388.2	—	@	@	1,211	0.2	0.1	500	7.7	17.5	—
Rohtak	127.6	428.3	—	0	0	0	@	@	500	10.6	19.2	—
Sirsa	406.7	1,747.1	—	3.3	3.9	1,199	0.1	0.1	800	65.1	125.4	—
Sonipat	272.6	1,097.1	—	0	0	0	@	@	600	2.7	5.6	—
Yamunanagar	185.7	880.3	—	0	0	0	0	0	0	2.2	4.0	—

AGRICULTURE

Area, production and average yield per hectare of important crops in Haryana

(Area in 000 ha.)
(Production in 000 Tonne)
(Yield in Kg. per ha.)

Table 14.7 (Contd.)

Year/District	Oil Seeds					
	Linseed			Other Oilseeds		
	A	P	Y	A	P	Y
1	56	57	58	59	60	61
1966-67	0.6	0.2	—	0.6	0.3	—
1970-71	0.5	0.3	—	0.1	—	—
1980-81	0.4	0.1	—	1.3	—	—
1990-91	0.1	0.1	808	5.9	—	—
2000-01	@	—	—	1.4	1.6	—
2010-11	—	—	—	5.9	8.1	—
2018-19	—	—	—	11.7	20.20	—
2019-20	0.3	0.3	2400	15.6	21.8	—
2020-21(P)	0.4	0.3	800	14.3	24.8	—
Ambala	0	0	0	5.3	10.5	—
Bhiwani	0	0	0	@	0.1	—
Charkhi Dadari	0	0	0	0	0	—
Faridabad	0	0	0	0	0	—
Fatehabad	0	0	0	0.5	0.4	—
Gurugam	0	0	0	0.6	0.3	—
Hisar	0	0	0	0.4	0.2	—
Jhajjar	0	0	0	0	0	—
Jind	0	0	0	0	0	—
Kaithal	0	0	0	0	0	—
Karnal	0	0	0	0	0	—
Kurukshetra	0	0	0	6.5	11.7	—
Mahendragarh	0	0	0	0	0	—
Nuh	0	0	0	0.1	0	—
Palwal	0	0	0	0	0	—
Panchkula	0.4	0.3	800	0.5	1.2	—
Panipat	0	0	0	0	0	—
Rewari	0	0	0	0	0	—
Rohtak	0	0	0	0	0	—
Sirsa	0	0	0	0.5	0.3	—
Sonipat	0	0	0	0	0	—
Yamunanagar	@	0	0	0.1	0.1	—

AGRICULTURE

Area, production and average yield per hectare of important crops in Haryana

(Area in 000 ha.)
(Production in 000 Tonne)
(Yield in Kg. per ha.)

Table 14.7 (Contd.)

Year/District	Oil Seeds			Cotton lint @@								
	Total Oilseeds			American			Desi			Total		
	A	P	Y	A	P	Y	A	P	Y	A	P	Y
1	62	63	64	65	66	67	68	69	70	71	72	73
1966-67	212.0	92.0	—	81.0	134	300	102.0	153	289	183.0	287	—
1970-71	142.6	98.8	—	88.6	188	359	104.8	185	299	193.4	373	—
1980-81	311.2	187.5	—	211.6	480	387	104.6	163	264	316.2	643	—
1990-91	488.5	638.0	—	421.6	1042	421	69.0	113	278	490.6	1155	400
2000-01	414.0	562.8	—	394.1	1081	466	161.3	302	319	555.4	1383	424
2010-11	521.0	964.9	—	470.1	1,692	612	23.2	55	407	493.3	1,747	510
2018-19	626.6	1,311.4	—	702.0	2,013	484	6.9	20	427	708.9	2,033	483
2019-20	661.7	1,175.9	—	718.1	2,468	584	4.9	16	558	723.0	2,484	—
2020-21(P)	643.2	1,257.6	—	715.1	1,800	427	4.8	12	425	719.9	1,812	—
Ambala	7.6	15.3	—	0	0	0	0	0	0	0	0	—
Bhiwani	169.9	294.9	—	81.6	112	234	0.4	1	239	82.0	113	—
Charkhi Dadari	62.2	150.7	—	36.1	69	324	0	0	0	36.1	69	—
Faridabad	0.6	1.0	—	66.4	236	605	0	0	0	66.4	236	—
Fatehabad	25.1	41.7	—	66.2	236	605	0.8	2	469	67.0	238	—
Gurugram	20.3	44.0	—	4.7	15	539	0	0	0	4.7	15	—
Hisar	75.4	141.4	—	144.0	321	379	1.7	4	375	145.7	325	—
Jhajjar	34.0	70.4	—	15.0	48	545	0	0	0	15.0	48	—
Jind	5.9	11.8	—	@	0	560	0	0	0	@	0	—
Kaithal	1.5	2.8	—	6.1	21	573	0	0	0	6.1	21	—
Karnal	2.9	6.3	—	0	0	0	0	0	0	0	0	—
Kurukshetra	10.4	17.2	—	0	0	0	0	0	0	0	0	—
Mahendragarh	100.3	210.4	—	18.4	38	354	0	0	0	18.4	38	—
Nuh	28.3	62.5	—	5.5	18	559	0	0	0	5.5	18	—
Palwal	2.5	4.3	—	29.8	102	583	0.1	0	434	29.9	102	—
Panchkula	2.1	2.6	—	0	0	0	0	0	0	0	0	—
Panipat	1.8	4.1	—	0.1	0	564	0	0	0	0.1	0	—
Rewari	7.8	17.6	—	12.5	21	288	0	0	0	12.5	21	—
Rohtak	10.6	19.2	—	15.5	48	523	0	0	0	15.5	48	—
Sirsa	69.0	129.7	—	207.4	494	405	1.8	5	497	209.2	499	—
Sonipat	2.7	5.6	—	5.8	21	613	0	0	0	5.8	21	—
Yamunanagar	2.3	4.1	—	0	0	0	0	0	0	0	0	—

@@ : In thousand bales of 170 Kg. each.

Graph 14.7

PRODUCTION OF SUGARCANE (GUR),OILSEEDS & COTTON (LINT)

IN HARYANA

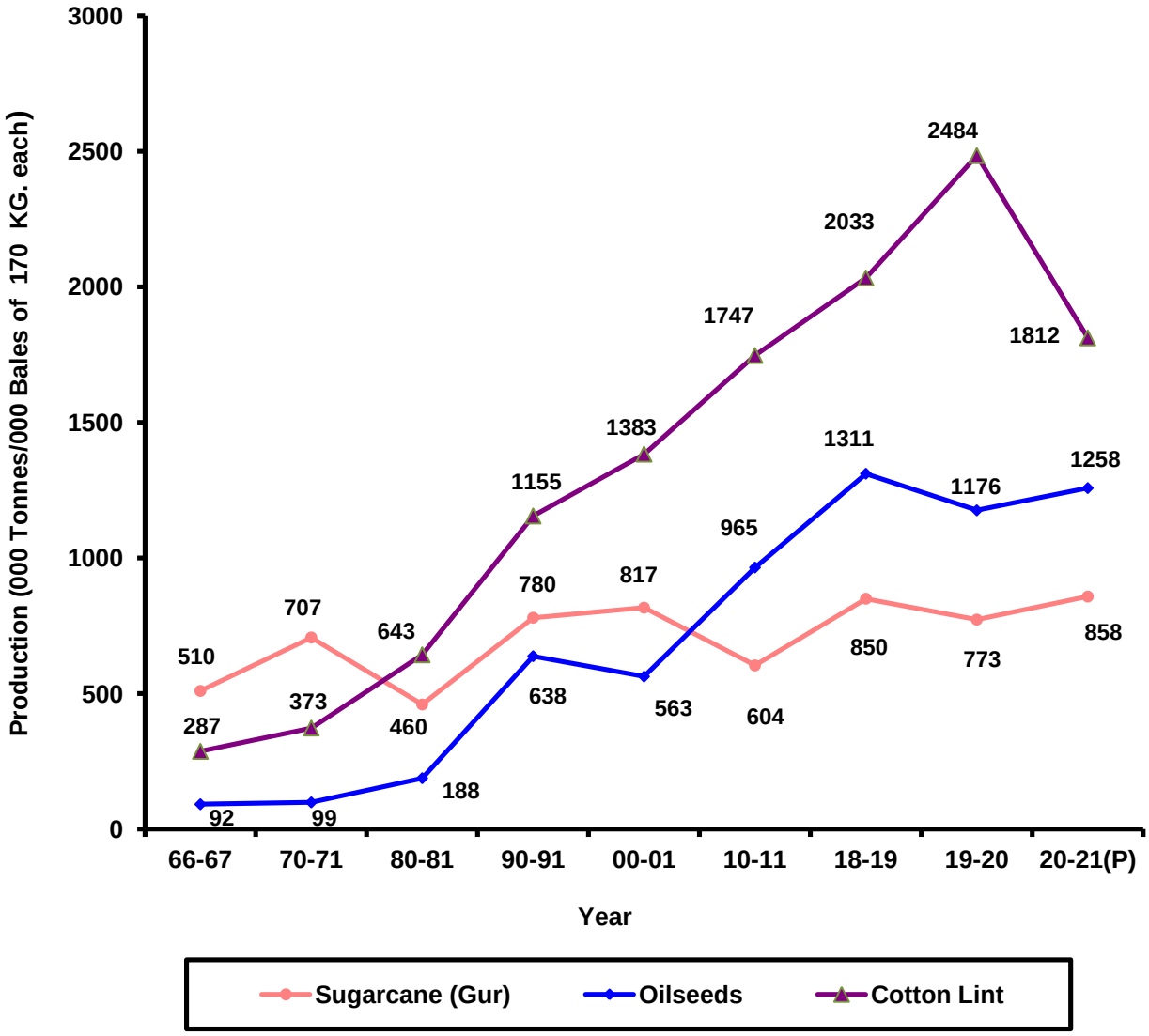

AGRICULTURE

Area, production and average yield per hectare of important crops in Haryana

(Area in 000 ha.)
(Production in 000 Tonne)
(Yield in Kg. per ha.)

Table 14.7 (Concld.)

Year/District	Sugarcane (Gur)			Potatoes			Chillies (Dry)			Tobacco		
	A	P	Y	A	P	Y	A	P	Y	A	P	Y
1	74	75	76	77	78	79	80	81	82	83	84	85
1966-67	150.0	510	3,400	3.7	55.5	14,972	6.22	3.9	628	1.03	1.3	1,271
1970-71	155.7	707	4,504	4.6	70.6	13,587	9.59	6.8	706	0.54	0.7	1,323
1980-81	113.1	460	4,067	11.4	182.6	16,004	10.6	10.9	1,029	0.20	0.2	854
1990-91	147.8	780	5,273	10.5	164.8	15,722	5.0	5.9	1,172	@	0.2	30
2000-01	143.0	817	5,713	9.3	141.2	15,226	2.1	2.1	975	@	—	—
2010-11	84.5	604	7,108	12.4	280.9	22,631	1.1	10.9	9,569	—	—	—
2018-19	108.7	850	7,824	18.4	454.8	24,743	0.4	3.0	6,900	—	—	—
2019-20	96.3	773	8,028	19.3	376.9	19,564	0.4	2.4	6,366	—	—	—
2020-21(P)	99.7	858	8,598	19.2	366.9	19,145	0.5	2.6	5,739	—	—	—
Ambala	10.3	80	7,765	3.1	73.0	23,500	0.1	0.4	6,033	—	—	—
Bhiwani	3.0	22	7,319	0	0	0	0	0	0	—	—	—
Charkhi Dadari	1.9	16	8,618	0	0	0	0	0	0	—	—	—
Faridabad	0.3	2	6,080	@	0.5	12,500	0	0	0	—	—	—
Fatehabad	1.5	11	8,740	0.9	12.7	14,500	@	0.4	9,529	—	—	—
Gurugram	@	0	0	0	0	0	0	0	0	—	—	—
Hisar	1.5	12	7,674	0	0	0	@	@	6,577	—	—	—
Jhajjar	2.3	19	8,087	0	0	0	0	0	0	—	—	—
Jind	4.5	41	9,180	0.1	1.8	15,500	@	0.1	6,000	—	—	—
Kaithal	4.5	48	10,665	0.3	4.8	16,500	@	@	8,333	—	—	—
Karnal	11.4	119	10,488	1.0	18.1	18,000	@	0.1	6,333	—	—	—
Kurukshetra	11.0	96	8,764	11.0	215.0	19,500	0.2	0.8	5,643	—	—	—
Mahendragarh	0	0	0	0	0	0	@	0.1	6,000	—	—	—
Nuh	0.3	3	8,618	@		12,500	0	0	0	—	—	—
Palwal	3.3	21	6,352	@	0	0	@	@	6,000	—	—	—
Panchkula	0.4	4	8,618	0.5	6.3	14,000	0.1	0.3	7,604	—	—	—
Panipat	6.3	56	8,977	0.2	2.3	16,000	@	0.3	8,000	—	—	—
Rewari	@	0	0	0	0	0	0.1	0.1	2,000	—	—	—
Rohtak	8.5	62	7,282	0	0	0	0	0	0	—	—	—
Sirsa	0.1	0	0	0.4	5.4	13,000	@	0	0	—	—	—
Sonipat	8.9	83	9,298	0.9	11.1	13,000	0	0	0	—	—	—
Yamunanagar	19.7	163	8,279	0.8	15.9	19,000	@	@	6,000	—	—	—

Source :Department of Land Records, Haryana.

Note : (i) Total may not tally due to rounding off.
(ii) Before working out production estimates on the basis of area and yield, figures of area were rounded off to the nearest thousand hectare.

A : Area
P : Production
Y : Average Yield
@ : Less than 500 hectares / tonnes.
P : Provisional.

AGRICULTURE

Area under high yielding varieties of foodgrains in Haryana

Table 14.8 (000 ha.)

Year/District	Rice			Maize			Bajra			Wheat		
	Total	HYV	Percent	Total	HYV	Percent	Total	HYV	Percent	Total	HYV	Percent
1	2	3	4	5	6	7	8	9	10	11	12	13
1966-67	192.0	—	—	87.0	—	—	893.0	—	—	743.0	—	—
1970-71	269.2	30	11.1	114.4	14	12.2	879.6	240	27.3	1,129.3	630	55.8
1980-81	483.9	414	85.6	71.3	28	39.3	870.3	335	38.4	1,479.0	1,360	92.0
1990-91	661.2	479	72.4	34.8	16	46.0	608.6	410	67.4	1,850.1	1,829	98.9
2000-01	1,054.3	656.7	62.3	15.4	8.0	51.9	608.3	516.0	84.8	2,354.8	2295.0	97.5
2010-11	1,243.0	779.0	62.7	10.0	7.0	70.0	661.0	645.0	97.6	2,515.0	2,470.0	98.2
2019-20	1,559.0	1,335.1	86.0	6.0	6.0	100.0	492.8	486.4	99.0	2,533.9	2,483.7	98.0
2020-21	1,532.4	1,323.2	86.3	6.8	6.8	100.0	555.7	555.7	100.0	2,507.0	2,507.0	100.0
2021-22(P)	1,538.7	1380.8	89.7	4.75	4.54	95.6	504.7	498.47	98.8	2,471	2,471	100
Ambala	98	98	100.0	0.25	0.25	100	0.3	0.28	93.3	89	89	100
Bhiwani	23	22.2	96.4	0	0	0	62	57.63	93.0	106	106	100
Charkhi Dadari	5.5	1.2	21.8	0	0	0	58	58	100.0	44	44	100
Faridabad	14	14	100.0	0.06	0.06	100	6	6	100.0	31	31	100
Fatehabad	122	119.3	97.8	0.1	0.1	100	2.3	2.3	100.0	186	186	100
Gurugram	5.2	5.2	100.0	0	0	0	36	35.13	97.6	39	39	100
Hisar	88	84.6	96.2	0.15	0.15	100	28	28	100.0	226	226	100
Jhajjar	39	19.0	48.8	0.04	0.01	25	35	35	100.0	99	99	100
Jind	139	77.1	55.5	0.01	0.01	100	6	5.9	98.3	211	211	100
Kaithal	176	176	100.0	0.03	0	0	0.5	0	0.0	176	176	100
Karnal	191	191	100.0	0.3	0.3	100	0	0	0.0	179	179	100
Kurukshetra	122	122	100.0	0.11	0	0	0	0	0.0	111	111	100
Mahendragarh	0	0	0.0	0	0	0	110	110	100.0	32	32	100
Nuh	8	8	100.0	0	0	0	42	42	100.0	71	71	100
Palwal	39	23.9	61.3	0.08	0.04	50	16	16	100.0	97	97	100
Panchkula	13	6.5	50.0	3.2	3.2	100	1	1	100.0	19	19	100
Panipat	79	36.9	46.6	0.12	0.12	100	1	1	100.0	88	88	100
Rewari	1	1	100.0	0	0	0	77	77	100.0	36	36	100
Rohtak	67	67	100.0	0	0	0	10	9.96	99.6	106	106	100
Sirsa	103	101.9	98.9	0	0	0	6.6	6.6	100.0	287	287	100
Sonipat	108	108	100.0	0	0	0	7	6.67	95.3	145	145	100
Yamunanagar	98	98	100.0	0.3	0.3	100	0	0	0.0	93	93	100

Source : Department of Agriculture and Farmers Welfare , Haryana.

P : Provisional, HYV- High Yielding Varieties

Note : Totals may not tally due to rounding off. .

AGRICULTURE

District-wise percentage distribution of Principal Crops in Haryana

Table 14.9

District	Total Cultivable Area (000 ha.)	Net area sown (000 ha.)	Net area sown percentage to total Cultivable Area	Net Area Irrigated	
				Area (000 ha.)	Percentage to Col. 3
1	2	3	4	5	6
Ambala	149	148	99.3	148	100.0
Bhiwani	294	294	100.0	239	81.3
Charkhi Dadri	125	112	89.6	96	85.7
Faridabad	32	31	96.9	31	100.0
Fatehabad	221	219	99.1	218	99.5
Gurugram	118	118	100.0	43	36.4
Hisar	356	335	94.1	335	100.0
Jhajjar	183	134	73.2	120	89.6
Jind	256	254	99.2	253	99.6
Kaithal	197	197	100.0	193	98.0
Karnal	200	200	100.0	200	100.0
Kurukshetra	167	143	85.6	139	97.2
Mahendragarh	184	152	82.6	121	79.6
Nuh	112	110	98.2	85	77.3
Palwal	118	105	89.0	101	96.2
Panchkula	44	23	52.3	22	95.7
Panipat	122	98	80.3	97	99.0
Rewari	131	126	96.2	126	100.0
Rohtak	157	153	97.5	136	88.9
Sirsa	400	394	98.5	394	100.0
Sonipat	154	152	98.7	152	100.0
Yamunanagar	127	113	89.0	111	98.2
Total 2020-21 (P)	3,847	3,611	93.9	3,360	93.0

AGRICULTURE

District-wise percentage distribution of Principal Crops in Haryana

Table 14.9 (Contd.)

District	Rice		Jowar		Bajra		Maize	
	Percent-age to Rice Area in State	Percentage to State Production	Percentage to Jowar Area in State	Percent-age to State Produc-tion	Percentage to Bajra Area in State	Percent-age to State Produc-tion	Percent-age to Maize Area in State	Percentage to State Production
1	7	8	9	10	11	12	13	14
Ambala	6.29	7.07	0.00	0.00	4.95	4.46	6.45	7.14
Bhiwani	1.46	0.91	0.61	0.00	13.47	10.56	0.00	0.00
Charkhi Dadri	0.35	0.23	0.00	0.00	9.85	9.28	0.00	0.00
Faridabad	0.97	0.69	3.36	6.67	0.93	0.92	1.08	0.00
Fatehabad	8.26	9.44	0.00	0.00	0.50	0.50	1.08	0.00
Gurugram	0.36	0.28	1.53	6.67	6.36	7.02	0.00	0.00
Hisar	5.43	4.30	1.53	0.00	4.95	4.39	1.08	0.00
Jhajjar	2.77	2.02	23.24	0.00	8.48	9.00	1.08	0.00
Jind	9.16	7.92	0.00	0.00	1.36	1.35	0.00	0.00
Kaithal	11.55	12.53	0.00	0.00	0.15	0.14	1.08	0.00
Karnal	11.63	14.01	0.00	0.00	0.05	0.07	3.23	3.57
Kurukshetra	7.92	9.82	0.00	0.00	0.00	0.00	23.66	17.86
Mahendragarh	0.00	0.00	0.00	0.00	19.68	21.05	0.00	0.00
Nuh	0.53	0.30	26.61	33.33	6.09	7.02	0.00	0.00
Palwal	2.55	2.06	23.24	26.67	3.52	3.97	0.00	0.00
Panchkula	0.90	0.87	0.00	0.00	0.20	0.21	45.16	42.86
Panipat	5.56	4.79	0.00	0.00	0.20	0.21	1.08	7.14
Rewari	0.10	0.07	0.92	0.00	14.17	14.74	0.00	0.00
Rohtak	4.44	3.39	10.09	13.33	2.14	1.98	0.00	0.00
Sirsa	6.57	6.41	0.00	0.00	1.01	0.99	0.00	0.00
Sonipat	7.47	6.09	8.87	13.33	1.90	2.06	6.45	7.14
Yamunanagar	5.74	6.80	0.00	0.00	0.03	0.07	8.60	14.29
Total 2020-21 (P)	100.00	100.00	100.00	100.00	100.00	100.00	100.00	100.00

AGRICULTURE

District-wise percentage distribution of Principal Crops in Haryana

Table 14.9 (Contd.)

District	Wheat		Barley	
	Percentage to Wheat Area in State Percentage	Percentage to State Production	Percentage to Barley Area in State	Percentage to State Production
1	15	16	17	18
Ambala	3.99	4.16	0.00	0.00
Bhiwani	4.94	4.32	23.66	22.58
Charkhi Dadri	0.22	0.22	6.45	6.45
Faridabad	1.30	0.90	1.08	0.00
Fatehabad	8.06	8.38	3.23	3.23
Gurugram	1.78	1.74	2.15	3.23
Hisar	9.82	10.08	22.58	22.58
Jhajjar	4.34	4.06	9.68	9.68
Jind	9.16	9.47	1.08	3.23
Kaithal	7.73	7.90	1.08	0.00
Karnal	7.93	8.48	0.00	0.00
Kurukshetra	4.73	5.03	0.00	0.00
Mahendragarh	1.47	1.47	2.15	3.23
Nuh	3.14	2.74	3.23	3.23
Palwal	0.43	0.39	3.23	3.23
Panchkula	0.87	0.64	0.00	0.00
Panipat	4.02	4.09	0.00	0.00
Rewari	1.59	1.54	1.08	0.00
Rohtak	1.82	1.80	7.53	6.45
Sirsa	12.48	11.94	11.83	12.90
Sonipat	6.10	6.32	0.00	0.00
Yamunanagar	4.10	4.31	0.00	0.00
Total 2020-21 (P)	100.00	100.00	100.00	100.00

AGRICULTURE

District-wise percentage distribution of Principal Crops in Haryana

Table 14.9 (Concld.)

District	Gram		Sugarcane		Cotton		Rape seed and Mustard	
	Percent-age to Gram Area in State	Percentage to State Production	Percent-age to Sugarcane Area in State	Percentage to State Production	Percent-age to Cotton Area in State	Percentage to State Production	Percent-age to Rape seed and Mustard Area in State	Percentage to State Production
1	19	20	21	22	23	24	25	26
Ambala	0.00	0.00	10.33	9.32	0.00	0.00	0.37	0.39
Bhiwani	40.99	36.16	3.01	2.56	11.39	6.24	27.47	24.13
Charkhi Dadri	1.98	3.74	1.91	1.86	5.01	3.81	10.07	12.34
Faridabad	0.00	0.00	0.30	0.23	9.22	13.02	0.10	0.08
Fatehabad	1.98	2.99	1.50	1.28	9.31	13.13	3.26	2.98
Gurugram	0.00	0.00	0.00	0.00	0.65	0.83	3.09	3.55
Hisar	23.95	23.94	1.50	1.40	20.24	17.94	11.90	11.43
Jhajjar	0.25	0.50	2.31	2.21	2.08	2.65	5.47	5.76
Jind	0.00	0.25	4.51	4.78	0.00	0.00	0.96	0.97
Kaithal	0.00	0.00	4.51	5.59	0.85	1.16	0.24	0.23
Karnal	0.00	0.00	11.43	13.87	0.00	0.00	0.47	0.52
Kurukshetra	0.00	0.00	11.03	11.19	0.00	0.00	0.63	0.45
Mahendragarh	20.25	19.20	0.00	0.00	2.56	2.10	16.24	17.23
Nuh	0.49	0.00	0.30	0.35	0.76	0.99	4.55	5.11
Palwal	0.00	0.00	3.31	2.45	4.15	5.63	0.39	0.34
Panchkula	0.25	0.25	0.40	0.47	0.00	0.00	0.19	0.09
Panipat	0.00	0.00	6.32	6.53	0.01	0.00	0.29	0.34
Rewari	0.00	0.00	0.00	0.00	1.74	1.16	1.25	1.43
Rohtak	0.49	0.50	8.53	7.23	2.15	2.65	1.72	1.57
Sirsa	9.38	12.47	0.10	0.00	29.06	27.54	10.54	10.27
Sonipat	0.00	0.00	8.93	9.67	0.81	1.16	0.44	0.46
Yamunanagar	0.00	0.00	19.76	19.00	0.00	0.00	0.36	0.33
Total 2020-21 (P)	100.00	100.00	100.00	100.00	100.00	100.00	100.00	100.00

Source :Department of Land Records, Haryana.

Note : Totals may not tally due to rounding off.

P : Provisional

AGRICULTURE
Area and production of fruit crops

(Area in ha.)
(Prod. in MT)

Table 14.10

District	Mango		Guava		Citrus		Ber		Grapes		Aonla		Chiku		Lichi		Peach*	
	Area	Prod	Area	Prod	Area	Prod	Area	Prod	Area	Prod	Area	Prod	Area	Prod	Area	Prod	Area	Prod
1	2	3	4	5	6	7	8	9	10	11	12	13	14	15	16	17	18	19
1990-91	3553	19900	1735	14500	2945	30900	1432	12000	1093	15900	0	0	0	0	0	0	0	0
2000-01	7281	42888	5728	40092	5657	44889	4490	43312	1186	7671	666	4614	517	8892	219	4489	900	8434
2010-11	8704	72831	9339	71612	17151	129996	4330	37942	50	1061	1969	11035	1286	6336	195	1100	653	4023
2019-20	9617	116595	13224	249190	21817	562474	4314	41238	41	194	2150	15322	1781	16055	223	2530	334	5863
2020-21	9675	113418	14543	260851	23316	517828	4399	44738	42	286	2152	16363	1809	22183	244	3568	334	5755
2021-22(P)	9647	108770	15594	238514	24398	570883	4433	46953	42	386	2175	17092	1810	21828	266	3317	329	5380
Ambala	1254	10118	508	8548	27	732	3	25	0	0	7	290	209	744	12	202	24	290
Bhiwani	12	149	567	4274	2377	40816	308	2976	1	0	290	3135	1	0	0	0	0	0
Charkhi Dadri	1	0	57	948	151	85	12	205	--	--	14	0	2	0	0	0	0	0
Faridabad	8	30	359	2258	177	4583	104	1120	--	--	49	54	7	63	0	0	0	0
Fatehabad	7	71	866	18132	2767	81972	161	1727	0	0	59	901	0	0	0	0	15	53
Gurugram	2	25	582	7610	370	8590	88	153	0	0	76	826	0	0	0	0	0	0
Hisar	44	170	2008	26852	2254	29760	367	2190	7	180	116	337	0	0	0	0	26	55
Jhajjar	10	65	856	10989	392	5808	333	8867	--	--	48	480	4	56	0	0	0	0
Jind	33	367	795	20939	268	8033	266	3942	2	6	34	792	1	5	0	0	5	0
Kaithal	11	138	251	6126	39	650	35	620	0	0	54	1050	2	20	0	0	0	0
Karnal	554	6,325	827	19498	259	796	60	778	2	0	180	1481	230	1375	21	50	40	725
Kurukshetra	572	6,764	461	9850	29	545	19	320	4	32	42	837	145	1310	10	55	39	1162
Mahendragarh	0	0	199	5937	1428	40796	275	1990	0	0	101	2070	0	0	0	0	0	0
Nuh	17	34	1153	494	485	321	785	410	0	0	257	210	0	0	0	0	0	0
Palwal	22	252	1177	17240	392	2171	366	1450	0	0	143	470	0	0	0	0	2	0
Panchkula	704	8,477	234	4015	125	2688	6	96	0	0	116	1726	266	3663	18	400	20	405
Panipat	205	2,587	540	11065	50	493	166	2370	0	0	46	366	1	2	6	60	27	432
Rewari	0.13	0	182	4151	191	5104	173	1188	0	0	80	227	0	0	0	0	0	0
Rohtak	20	172	658	5800	239	6686	202	5120	0	0	50	522	0	0	0	0	4	68
Sirsa	8	112	1173	16838	12098	328497	270	2781	26	168	221	132	1	0	0	0	0	0
Sonipat	157	1,024	1031	19840	47	662	432	8620	--	--	37	536	6	60	2	0	26	90
Yamunanagar	6,006	71,890	1110	17110	233	1095	2	5	0	0	155	650	935	14530	197	2550	101	2100

AGRICULTURE
Area and production of fruit crops

(Area in ha.)

Table 14.10 (Contd.) (Prod. in MT)

District	Pear		Plum		Bael		Pomegranate		Datepalm	
	Area	Prod	Area	Prod	Area	Prod	Area	Prod	Area	Prod
1	20	21	22	23	24	25	26	27	28	29
1990-91	0	0	0	0	0	0	0	0	0	0
2000-01	0	0	0	0	0	0	0	0	0	0
2010-11	0	0	0	0	0	0	0	0	0	0
2019-20	278	4359	81	702	61	1044	34.8	0	0.25	0
2020-21	278	4499	81	1211	61	777	38.4	0	17.6	0
2021-22(P)	271	4541	77	1251	59	493	73.72	0	42.85	0
Ambala	6	303	22	202	0	0	0	0	0	0
Bhiwani	0	0	0	0	0	0	1	0	5	0
Charkhi Dadri	0	0	0	0	0	0	8	0	11	0
Faridabad	0	0	0	0	10	58	0	0	0	0
Fatehabad	0	0	0	0	10	24	8.32	0	2.25	0
Gurugram	0	0	0	0	5	51	2	0	0.4	0
Hisar	3	7	0	0	0	0	0	0	0	0
Jhajjar	0	0	0	0	1	0	0	0	0	0
Jind	5	40	4	39	0	0	0.4	0	0.2	0
Kaithal	10	237	0	0	0	0	0	0	0	0
Karnal	19	319	12	323	2	32	0	0	0	0
Kurukshetra	81	2200	22	355	0	0	0	0	0	0
Mahendragarh	0	0	0	0	0	0	18	0	5	0
Nuh	0	0	0	0	5	30	2	0	0	0
Palwal	2	0	1	10	2	0	8	0	0	0
Panchkula	15	220	10	200	0	0	0	0	0	0
Panipat	2	45	0	0	1	15	0	0	0	0
Rewari	0	0	0	0	16	224	1	0	1	0
Rohtak	6	120	2	32	0	0	0	0	1	0
Sirsa	0	0	0	0	3	34	25	0	17	0
Sonipat	4	50	3	25	4	25	0	0	0	0
Yamunanagar	118	1000	1	65	0	0	0	0	0	0

AGRICULTURE
Area and production of fruit crops

(Area in ha.)

Table 14.10 (Concld.) (Prod. in MT)

District	Water Melon		Musk Melon		Strawberry		Other		Total Fruit Crops	
	Area	Prod	Area	Prod	Area	Prod	Area	Prod	Area	Prod
1	30	31	32	33	34	35	36	37	38	39
1990-91	0	0	0	0	0	0	1884	6600	12640	99800
2000-01	0	0	0	0	0	0	4071	26769	30715	232050
2010-11	0	0	0	0	0	0	2573	20684	46250	356620
2019-20	5917	100422	3437	46728	172	3033	4238	32225	67720	1197974
2020-21	6236	134054	3750	66902	165	3083	4319	35546	71460	1231062
2021-22(P)	4524	105439	4459	72726	225	3971	4649	60556	73075	1262100
Ambala	186	2750	256	3172	0	0	130	1559	2644	28935
Bhiwani	55	825	25	400	43	662	332	7228	4017	60465
Charkhi Dadri	525	21000	137	1375	0	0	52	0	970	23613
Faridabad	275	5135	230	3272	1	9	119	5668	1339	22250
Fatehabad	30	600	40	1000	1	10	130	3141	4097	107631
Gurugram	10	150	5	75	15	180	53	250	1208	17910
Hisar	40	355	40	75	45	1015	184	676	5134	61672
Jhajjar	1174	29937	899	23824	0	0	548	2716	4265	82742
Jind	100	1800	107	1338	0	0	131	2344	1752	39645
Kaithal	0	0	240	1640	0	0	50	1519	692	12000
Karnal	470	9635	880	11616	2	40	742	5654	4300	58647
Kurukshetra	15	450	9	279	0	0	64	790	1512	24949
Mahendragarh	19	235	18	72	0	0	129	1700	2192	52800
Nuh	411	6578	420	3848	14	184	111	720	3660	12829
Palwal	290	4060	360	5760	0	0	227	2985	2992	34398
Panchkula	36	709	5	46	0	0	141	645	1696	23290
Panipat	153	3825	202	1768	25	519	427	7546	1851	31093
Rewari	30	600	20	200	0	0	149	1280	843	12974
Rohtak	18	230	25	288	26	147	137	1552	1388	20737
Sirsa	135	4455	138	4968	18	245	325	5451	14458	363681
Sonipat	310	6510	190	3040	22	510	309	5572	2580	46564
Yamunanagar	242	5600	213	4670	13	450	159	1560	9485	123275

Source : Department of Horticulture, Haryana.

P : Provisional

* :Included area and production of Peach, Pear and Plum in the years 1990-91, 2000-01 and 2010-11

AGRICULTURE
Area and production of vegetable crops

(Area in ha.)
(Prod. in MT)

Table 14.11

District	Potato		Onion		Tomato (open)		Tomato (protected cultivation)		Radish		Carrot		Cabbage		Cauliflower		Chillies	
	Area	Prod	Area	Prod	Area	Prod	Area	Prod	Area	Prod	Area	Prod	Area	Prod	Area	Prod	Area	Prod
1	2	3	4	5	6	7	8	9	10	11	12	13	14	15	16	17	18	19
1990-91	11360	172010	3600	54700	5000	93000	0	0	2600	50000	2500	41000	0	0	5200	76800	2900	23200
2000-01	16677	257514	12212	153838	9153	198889	0	0	9427	165597	8110	141088	6365	134782	12071	210659	5835	60150
2010-11	26780	598164	22160	453862	27225	392362	0	0	25963	379766	19527	314840	13783	262381	30276	531920	14155	129166
2019-20	38200	982400	23749	610443	23923	493549	62	7192	26828	516516	22888	389746	17596	357006	34249	675445	14296	141370
2020-21	30751	807372	23713	602345	21319	440203	43.4	4970	24497	482600	19829	337432	13515	292786	29024	589975	11859	124618
2021-22(P)	29543.8	781505	24871	489456	20891	340306	47.1	3134	23099	441262	20332	354648	12251	254465	28852	583612	11056	114457
Ambala	3470	75928	2900	57574	1650	34204	1	38	1412	29468	1182	34670	0	0	2140	41064	374	2166
Bhiwani	340	8097	1058	33553	1572	20748	7	475	775	13980	764	6965	555	6150	988.2	14820	1010	6153
Charkhi Dadri	65	1050	162	3800	180	2800	2	650	225	1205	170	790	20	111	115	450	102	1903
Faridabad	94	2750	35	550	195	2030	1	109	366	7560	674	15240	205	6576	190	6720	152	1461
Fatehabad	540	14200	105	2650	138	875	0.4	10	1660	4950	1227	15050	150	870	2695	33070	305	1575
Gurugram	90	1183	161	3209	1220	25000	0	0	692	17550	839	16725	302	6161	1440	30007	170	1700
Hisar	510	10020	305	6655	305	3540	0	0	698	15247	1047	29320	1224	6019	1925	14790	441	5410
Jhajjar	228	5807	542	2928	526	5761	1	24	132	2219	450	5001	286	3308	288	5562	261	3604
Jind	1060	24370	922	7663	1325	43550	7	485	1140	19904	1250	23724	823	32035	1043	34219	1382	17536
Kaithal	540	14260	790	18160	420	10640	1	60	520	9690	510	9600	490	10200	560	12690	480	3430
Karnal	3150	87020	401.8	7250	855	8400	5	135	804	14680	340	7340	152	3270	1360	37850	140	1805
Kurukshetra	9680	276250	922	23100	1100	15840	0	0	570	11390	520	4810	460	4880	1089	14685	75	3565
Mahendragarh	35	1120	420	3190	600	12220	1.5	125	796	16870	813	17660	125	2615	80	2215	930	6670
Nuh	8	112	9355	184239	4381	48826	0	0	3368	87591	1915	47839	655	14086	798	22246	380	14247
Palwal	305.4	9162	359	7082	616.5	9201	2	120	775	15645	235	5937	232	5800	402	10586	690	7043
Panchkula	858.4	23202	323.1	850	143	838	1.6	49	118	693	22	155	62	352	152	659	118	379
Panipat	1210	30000	1510	30210	1450	29144	1	80	3240	65000	6800	82000	4500	109400	7800	196650	2000	21084
Rewari	19	130	590	9416	650	4364	3	290	778	24522	590	11457	390	6063	804	8230	544	2568
Rohtak	225	7000	210	3960	120	3000	0	0	1050	24000	340	7000	100	2400	150	4800	130	1945
Sirsa	740	17444	240	10967	526	4940	8	339	225	6190	399	11115	470	12729	563	18429	227	1028
Sonipat	800	24900	180	1800	748	3685	0	0	330	4050	230	2050	335	5500	590	7590	200	1565
Yamunanagar	5575	147500	3380	70650	2170	50700	4.6	145	3425	48858	15	200	715	15940	3680	66280	945	7620

AGRICULTURE
Area and production of vegetable crops

(Area in ha.)
(Prod. in MT)

Table 14.11 (Contd.)

District	Capsicum (Open)		Capsicum (protected cultivation)		Bhindi		Brinjal		Arbi		Peas		Leafy Veg.		Bottle Guard* (cucurbits)	
	Area	Prod	Area	Prod	Area	Prod	Area	Prod	Area	Prod	Area	Prod	Area	Prod	Area	Prod
1	20	21	22	23	24	25	26	27	28	29	30	31	32	33	34	35
1990-91	0	0	0	0	4600	46200	3600	69000	0	0	4500	54000	650	6600	7000	77000
2000-01	0	0	0	0	8531	91466	5557	100256	255	2150	5786	46847	7994	88421	18278	272939
2010-11	0	0	0	0	18202	145284	14645	255228	626	3445	12735	78977	28516	235249	75732	734882
2019-20	4035	52226	81.1	7728	21669	232748	14696	278758	833.5	8186	13744	178280	39531	494098	24095	358645
2020-21	3657	52027	113.7	7171	15204	161435	10275	190901	792	12485	8366	110097	36758	464641	20851	303353
2021-22(P)	3741	44987	83.8	4856	11628	119311	8630	146153	634	6735	8149	118939	39429.5	451087	18473.5	261469
Ambala	740	18246	3	482	128	1852	220	2932	0	0	646	8066	3532	61404	666	13862
Bhiwani	79.9	729	6.5	264.6	550	5937	555.8	9007	4	245	375	3275	2640	16980	1038	10555
Charkhi Dadri	15	104	0	0	212	715	45	172	0	0	175	770	62.5	400	187.5	2018
Faridabad	45	540	1	123	426	3647	160	5462	57	828	135	1200	1390	15343	495	9328
Fatehabad	9	350	0.4	7	482	3905	200	967	2	40	70	1515	680	2490	317	3155
Gurugram	0	0	0	0	240	3120	41	650	2	0	160	2600	1143	14000	1508	31112
Hisar	20	480	10	8	265	825	165	1280	0	0	150	3880	1281	7140	450	890
Jhajjar	3	4	0	0	175	2167	90	964	0	0	175	2377	1226	7613	1204	15204
Jind	105	718	14	275	397	2798	314	2866	0	0	192	4872	1309	17222	517	3250
Kaithal	20	450	0	0	410	3980	380	6810	20	260	510	7710	780	10840	390	2910
Karnal	530	7600	0.8	569	500	2770	221	3280	20	75	230	2260	1840	24360	2378	8770
Kurukshetra	743	3220	0	0	400	7645	412	4700	95	840	1330	26220	1867	15625	734	17140
Mahendragarh	4	76	7	790	256	1425	255	805	0	0	1050	6830	935	4290	235	4723
Nuh	0.4	5	0	0	1275	17244	1704	34569	0	0	240	7197	2828	67125	1902	49672
Palwal	12	160	0	0	555	4008	622	9511	0	0	450	4564	1420	18486	705	7001
Panchkula	50.5	271	4.8	76	138	286	103	440	15	212	25	452	266	955	140	483
Panipat	675	5220	12	1620	2415	35860	1567	35725	45	700	790	19950	4380	65700	1440	27394
Rewari	1	5	0	0	390	2727	368	2984	0	0	706	3365	1083	6889	691	6010
Rohtak	80	880	0	0	565	2310	50	300	2	40	210	1350	5600	40000	950	2500
Sirsa	238	1479	10.5	157	334	1245	152	2237	0	0	151	3716	857	10010	171	2012
Sonipat	125	1830	9	332	295	815	415	3440	37	235	134	120	480	2035	240	725
Yamunanagar	245	2620	4.8	152	1220	14030	590	17052	335	3260	245	6650	3830	42180	2115	42755

AGRICULTURE
Area and production of vegetable crops

(Area in ha.)
(Prod. in MT)

Table 14.11 (Concld.)

District	Ridgegourd		Cucumber (open)		Cucumber (protected cultivation)		Pumpkin		Bitter Gourd		Others		TOTAL	
	Area	Prod	Area	Prod	Area	Prod	Area	Prod	Area	Prod	Area	Prod	Area	Prod
1	36	37	38	39	40	41	42	43	44	45	46	47	48	49
1990-91	---	---	---	---	---	---	---	---	---	---	2050	38730	55360	802240
2000-01	---	---	---	---	---	---	---	---	---	---	6749	175404	133000	2100000
2010-11	---	---	---	---	---	---	---	---	---	---	16075	133754	346400	4649280
2019-20	13136	179644	14931	218908	488.4	43342	4813	70854	7756	79788	35696	361770	397296	6738642
2020-21	11155	148005	10654	154817	795	48890	4543	66507	6178	61956	33410	404650	337301	5869236
2021-22(P)	10091	102233	9375	153482	627.2	33638	4244	58169	6640.4	48917	36752.4	428136	329441	5340957
Ambala	196	4960	96	2852	37	1822	40	1446	200	2880	2702	40133	22335	436049
Bhiwani	457.4	2541	672	7342	34.6	2007	189.5	1598	365.4	1513	1168.4	11260	15206	184195
Charkhi Dadri	105	1243	25	710	0	0	275	1186	30	318	125	450	2298	20845
Faridabad	394	3753	169	2843	11	193	206	3913	217	2327	894	13744	6512	106240
Fatehabad	249	1270	70	920	18	213	105	520	160	545	133	305	9316	89452
Gurugram	544	6783	190	2500	0	0	93	2242	310	2620	185	3309	9330	170471
Hisar	343	335	200	100	42	160	225	40	230	300	50	125	9886	106564
Jhajjar	632	2566	383	3292	20	1576	362	1542	372	1558	1458	15341	8814	88418
Jind	147	957	341	5058	26	956	45	898	135	1977	546	5309	13040	250642
Kaithal	230	2430	320	3080	160	4350	10	310	140	1140	370	3110	8051	136110
Karnal	1045	1500	580	17860	100	6141	230	4540	1460	2720	1000	10770	17343	260965
Kurukshetra	566	9135	831	13270	40	1855	176	1140	276	3520	1475	8490	23361	467320
Mahendragarh	51	640	24	190	42	3450	4	70	12	25	1671	3460	8347	89459
Nuh	1152	16186	37	7103	0	0	155	6380	505	8621	721	23145	31379	656433
Palwal	712	9137	820	10143	0.4	30	900	13990	770	7345	1350	20121	11933	175072
Panchkula	91	301	81	218	14	279	55	184	28	143	394	1157	3203	32634
Panipat	890	23106	2340	46305	20	1560	350	6300	450	7050	12812	178063	56697	1018121
Rewari	210	1100	668	4202	16	2640	110	1806	179	1034	596	3912	9386	103714
Rohtak	650	3350	235	6500	2	170	2	120	55	320	4600	34267	15326	146212
Sirsa	138	1467	183	1649	12.2	1296	147.5	737	182	578	1625	14390	7599	124154
Sonipat	284	615	365	830	14	3630	139	325	374	615	420	1470	6744	68157
Yamunanagar	1005	8858	745	16515	18	1310	425	8882	190	1768	2457	35805	33334	609730

Source : Department of Horticulture, Haryana. P : Provisional

* : Includes area and production of all Cucurbits (Bottle gourd, ridge gourd, cucumber, pumpkin and bitter gourd) in 1990-91, 2000-01 and 2010-11

AGRICULTURE
Area and production of spices crops

(Area in ha.)
(Prod. in MT)

Table 14.12

District	Ginger		Turmeric		Garlic		Fennal		Corriander		Fenugreek		Others		Total	
	Area	Prod	Area	Prod	Area	Prod	Area	Prod	Area	Prod	Area	Prod	Area	Prod	Area	Prod
1	2	3	4	5	6	7	8	9	10	11	12	13	14	15	16	17
1990-91	0	0	0	0	0	0	0	0	0	0	0	0	0	0	0	0
2000-01	354	3050	503	5215	2005	16870	125	110	2678	7810	2700	6995	5835	6015	14200	100200
2010-11	720	6765	1996	19588	3538	30316	111	127	2408	3845	5291	9739	1896	3080	15960	73460
2019-20	74	623	1753	20304	3096	41622	219	737	2164	6291	2083	8345	271	1123	9660	79045
2020-21	82	750	1331	15047	3204	31698	51	89	1052	1826	905	3775	221	820	6846	54006
2021-22(P)	82	880	1045	14690	3415	39908	125	175	1825	3855	1525	8754	568	5135	8585	73397
Ambala	0	0	80	980	71	580	0	0	10	20	14	75	0	0	175	1655
Bhiwani	0	0	0	0	200	2000	0	0	3	8	0	0	0	0	203	2008
Charkhi Dadri	0	0	0	0	115	480	0	0	10	25	60	340	0	0	185	845
Faridabad	0	0	0	0	42	370	15	20	30	65	40	320	0	0	127	775
Fatehabad	0	0	0	0	20	250	0	0	2	5	2	16	0	0	24	271
Gurugram	0	0	0	0	0	0	0	0	0	0	0	0	0	0	0	0
Hisar	0	0	0	0	60	500	0	0	50	50	45	340	7	40	162	930
Jhajjar	0	0	0	0	0	0	0	0	0	0	0	0	0	0	0	0
Jind	0	0	25	275	128	1953	0	0	104	116	20	103	8	84	285	2531
Kaithal	0	0	0	0	130	1570	0	0	120	230	150	460	0	0	400	2260
Karnal	0	0	20	300	1023	11750	0	0	5	40	15	75	5	40	1068	12205
Kurukshetra	0	0	135	1750	85	395	0	0	20	50	60	480	0	0	300	2675
Mahendragarh	0	0	0	0	10	80	0	0	15	35	110	645	30	240	165	1000
Nuh	0	0	0	0	219	2080	53	81	708	1770	370	2368	377	3061	1727	9360
Palwal	0	0	0	0	250	3253	0	0	5	11	7	53	2	35	264	3352
Panchkula	82	880	35	510	25	400	0	0	67	98	6	14	14	140	229	2042
Panipat	0	0	0	0	200	2000	0	0	0	0	98	245	0	0	298	2245
Rewari	0	0	0	0	32	272	10	3	22	58	55	330	0	0	119	663
Rohtak	0	0	0	0	30	300	0	0	160	190	90	485	10	90	290	1065
Sirsa	0	0	0	0	100	1000	44	66	244	354	168	830	80	1188	636	3438
Sonipat	0	0	0	0	0	0	0	0	20	150	35	300	0	0	55	450
Yamunanagar	0	0	750	10875	675	10675	3	5	230	580	180	1275	35	217	1873	23627

Source : Department of Horticulture, Haryana.
P : Provisional

AGRICULTURE
Area and production of medicinal crops

(Area in ha.)
(Prod. in MT)

Table 14.13

District	Aloevera		Stevia		Mulathi		Shatawar		Tulsi		Ashwagandha		Gugal		Harar	
	Area	Prod	Area	Prod	Area	Prod	Area	Prod	Area	Prod	Area	Prod	Area	Prod	Area	Prod
1	2	3	4	5	6	7	8	9	10	11	12	13	14	15	16	17
1990-91	0	0	0	0	0	0	0	0	0	0	0	0	0	0	0	0
2000-01	0	0	0	0	0	0	0	0	0	0	0	0	0	0	0	0
2010-11	372	576.2	7	0	19	0	12	0	19	3.5	22	1.6	16	0	24	0
2019-20	137.6	325.1	9.4	39.5	0	0	3.8	0.1	0.3	0.2	0	0	0	0	0	0
2020-21	100.1	65.3	6.4	0	0	0	2.8	0	0.4	0	0	0	0	0	0	0
2021-22(P)	100.3	157.8	6.4	0.4	0	0	2.8	0.3	1.2	0.1	0	0	0	0	0	0
Ambala	0	0	0	0	0	0	0	0	1	0.1	0	0	0	0	0	0
Bhiwani	4.7	9.2	0	0	0	0	0	0	0	0	0	0	0	0	0	0
Charkhi Dadri	0	0	0	0	0	0	0	0	0	0	0	0	0	0	0	0
Faridabad	0	0	0	0	0	0	0	0	0	0	0	0	0	0	0	0
Fatehabad	0	0	0	0	0	0	0	0	0.2	0	0	0	0	0	0	0
Gurugram	0	0	0	0	0	0	0	0	0	0	0	0	0	0	0	0
Hisar	0	0	0	0	0	0	0	0	0	0	0	0	0	0	0	0
Jhajjar	0	0	0	0	0	0	0	0	0	0	0	0	0	0	0	0
Jind	0	0	0	0	0	0	0	0	0	0	0	0	0	0	0	0
Kaithal	0	0	0	0	0	0	0	0	0	0	0	0	0	0	0	0
Karnal	0	0	0	0	0	0	0	0	0	0	0	0	0	0	0	0
Kurukshetra	0	0	0	0	0	0	0	0	0	0	0	0	0	0	0	0
Mahendragarh	3.6	1.6	0	0	0	0	0.6	0.1	0	0	0	0	0	0	0	0
Nuh	0	0	0	0	0	0	0	0	0	0	0	0	0	0	0	0
Palwal	16	5.0	0	0	0	0	0	0	0	0	0	0	0	0	0	0
Panchkula	0	0	0	0	0	0	0	0	0	0	0	0	0	0	0	0
Panipat	0	0	0	0	0	0	0	0	0	0	0	0	0	0	0	0
Rewari	0	0	0	0	0	0	0	0	0	0	0	0	0	0	0	0
Rohtak	0	0	0	0	0	0	0	0	0	0	0	0	0	0	0	0
Sirsa	0	0	0	0	0	0	0	0	0	0	0	0	0	0	0	0
Sonipat	0	0	0	0	0	0	0	0	0	0	0	0	0	0	0	0
Yamunanagar	76	142.0	6.4	0.4	0	0	2.2	0.2	0	0	0	0	0	0	0	0

AGRICULTURE
Area and production of medicinal crops

(Area in ha.)
(Prod. in MT)

Table 14.13 (Concld.)

District	Jatropha		Safed Musli		Lemon		Arandi		Palmaros		Other		Total	
	Area	Prod	Area	Prod	Area	Prod	Area	Prod	Area	Prod	Area	Prod	Area	Prod
1	18	19	20	21	22	23	24	25	26	27	28	29	30	31
1990-91	0	0	0	0	0	0	0	0	0	0	0	0	0	0
2000-01	0	0	0	0	0	0	0	0	0	0	0	0	0	0
2010-11	213	1.2	10	0.6	37	0	40	1.5	15	0	214	5.4	1020	590
2019-20	0	0	7	0	12	0.5	0	0	0	0	121	220.6	291.1	586
2020-21	0	0	7	8	32.0	1.8	0	0	0.4	0	119	185.4	268.1	252.5
2021-22(P)	0	0	7	0.8	44.6	0.8	0	0	0	0	143	194.5	305.3	354.7
Ambala	0	0	0	0	35.0	0.8	0	0	0	0	8	0.5	44.0	1.4
Bhiwani	0	0	0	0	0	0	0	0	0	0	0	0	4.7	9.2
Charkhi Dadri	0	0	0	0	0	0	0	0	0	0	0	0	0	0
Faridabad	0	0	0	0	0	0	0	0	0	0	0	0	0	0
Fatehabad	0	0	0	0	0	0	0	0	0	0	0	0	0.2	0
Gurugram	0	0	0	0	0	0	0	0	0	0	0	0	0	0
Hisar	0	0	0	0	0	0	0	0	0	0	0	0	0	0
Jhajjar	0	0	0	0	0	0	0	0	0	0	0	0	0	0
Jind	0	0	0	0	0	0	0	0	0	0	0	0	0	0
Kaithal	0	0	0	0	0	0	0	0	0	0	115	194.0	115.0	194.0
Karnal	0	0	0	0	0	0	0	0	0	0	0	0	0	0
Kurukshetra	0	0	0	0	0	0	0	0	0	0	0	0	0	0
Mahendragarh	0	0	0	0	0.4	0	0	0	0	0	0	0	4.6	1.7
Nuh	0	0	0	0	0	0	0	0	0	0	0	0	0	0
Palwal	0	0	0	0	8.4	0	0	0	0	0	20	0	44.4	5.0
Panchkula	0	0	0	0	0	0	0	0	0	0	0	0	0	0
Panipat	0	0	0	0	0	0	0	0	0	0	0	0	0	0
Rewari	0	0	0	0	0	0	0	0	0	0	0	0	0	0
Rohtak	0	0	0	0	0	0	0	0	0	0	0	0	0	0
Sirsa	0	0	0	0	0	0	0	0	0	0	0	0	0	0
Sonipat	0	0	0	0	0	0	0	0	0	0	0	0	0	0
Yamunanagar	0	0	7	0.8	0.8	0	0	0	0	0	0	0	92.4	143.4

Source : Department of Horticulture, Haryana.
P : Provisional

AGRICULTURE
Area and production of mushroom crops

Table 14.14

(Trays in No.)
(Prod. In MT)

District	Trays	Production
1	2	3
1990-91	2,52,150	850
2000-01	8,20,000	4,200
2010-11	13,21,070	8,020
2019-20	17,71,278	12,718
2020-21	14,33,645	10,139
2021-22(P)	13,89,440	10,746
Ambala	91,000	690
Bhiwani	750	6
Charkhi Dadri	1,200	10
Faridabad	22,480	136
Fatehabad	1,700	7
Gurugram	0	0
Hisar	60,200	400
Jhajjar	2,500	13
Jind	65,000	487
Kaithal	58,000	410
Karnal	31,400	186
Kurukshetra	1,59,600	1,167
Mahendragarh	3,700	36
Nuh	0	0
Palwal	4,600	30
Panchkula	15,100	76
Panipat	3,11,900	2,310
Rewari	6,700	47
Rohtak	2,600	15
Sirsa	1,310	10
Sonipat	4,40,100	3,850
Yamunanagar	1,09,600	860

Source : Department of Horticulture, Haryana.
P : Provisional

AGRICULTURE
Area and production of flower crops

(Area in ha.)

Table 14.15 (Prod. in *MT and** Sticks)

District	Gladiolus (CF)		Tuberose (CF)		Rose (desi & hybrid) open		Rose (desi & hybrid) (CF)		Rose (desi & hybrid) (protected)		Chrysanthemum (open)		Chrysanthemum (CF)	
	Area	Prod**	Area	Prod**	Area	Prod*	Area	Prod**	Area	Prod**	Area	Prod*	Area	Prod**
1	2	3	4	5	6	7	8	9	10	11	12	13	14	15
1990-91	0	0	0	0	0	0	0	0	0	0	0	0	0	0
2000-01	0	0	0	0	0	0	0	0	0	0	0	0	0	0
2010-11	952	100905190	95	11966000	229	163	0	0	0	0	68	260	40	10410000
2019-20	70	6423100	220	4502950	71	1231	133	7630420	9	2321106	15	20	16	50900
2020-21	51	2573300	170	4700000	35	844	39	4667550	5	721666	50	100	5	600000
2021-22 (P)	25	650000	130	6845000	29.8	266	24	4037390	2	40000	30	61	65	60120
Ambala	0	0	0	0	0.8	6	0	0	0	0	0	0	0	0
Bhiwani	0	0	0	0	0	0	0	0	0	0	0	0	0	0
Charkhi Dadri	0	0	0	0	0	0	0	0	0	0	0	0	0	0
Faridabad	15	400000	55	3095000	0	0	0	0	0	0	0	0	0	0
Fatehabad	0	0	0	0	0	0	0	0	0	0	0	0	0	0
Gurugram	0	0	0	0	0	0	0	0	0	0	0	0	0	0
Hisar	0	0	0	0	2	0	0	0	0	0	0	0	0	0
Jhajjar	0	0	0	0	0	0	0	0	0	0	0	0	0	0
Jind	0	0	0	0	0	0	0	0	0	0	0	0	0	0
Kaithal	0	0	0	0	0	0	0	0	0	0	0	0	0	0
Karnal	0	0	0	0	0	0	0	0	2	40000	0	0	5	60000
Kurukshetra	0	0	0	0	0	0	0	0	0	0	0	0	0	0
Mahendragarh	0	0	0	0	0	0	0	0	0	0	0	0	0	0
Nuh	0	0	0	0	0	0	0	0	0	0	0	0	0	0
Palwal	10	250000	75	3750000	0	0	0	1500	0	0	30	61	60	120
Panchkula	0	0	0	0	0	0	0	9890	0	0	0	0	0	0
Panipat	0	0	0	0	10	200	20	4000000	0	0	0	0	0	0
Rewari	0	0	0	0	0	0	0	0	0	0	0	0	0	0
Rohtak	0	0	0	0	0	0	0	0	0	0	0	0	0	0
Sirsa	0	0	0	0	2	15	0	0	0	0	0	0	0	0
Sonipat	0	0	0	0	15	45	0	0	0	0	0	0	0	0
Yamunanagar	0	0	0	0	0	0	4	26000	0	0	0	0	0	0

AGRICULTURE
Area and production of flower crops

(Area in ha.)
(Prod. in *MT and **Sticks)

Table 14.15 (Contd.)

District	Merigold		Gerbera (protected cultivation)		Lilium (protected cultivation)		Others (open)		Other (CF)	
	Area	Prod*	Area	Prod**	Area	Prod**	Area	Prod*	Area	Prod**
1	16	17	18	19	20	21	22	23	24	25
1990-91	0	0	0	0	0	0	0	0	0	0
2000-01	0	0	0	0	0	0	0	0	0	0
2010-11	4835	60571	0	0	0	0	73	314	8	23900
2019-20	2867	37463	6	4314807	10	4973500	24	287	37	3179907
2020-21 (P)	1542	16589	0.8	57650	3.4	517800	34	82	42	134400
2021-22	1301.26	16794	0.4	16873	1	490000	73	91	11	119500
Ambala	10	19	0		0	0	0	0	0	0
Bhiwani	15	350	0	0	0	0	0	0	0	0
Charkhi Dadri	1	2.5	0	0	0	0	0	0	0	0
Faridabad	100	1460	0	0	0	0	15	25	0	0
Fatehabad	1.4	7	0	0	0	0	0	0	0	0
Gurugram	50	1640	0	0	0	0	0	0	0	0
Hisar	2	2	0	0	0	0	0	0	0	0
Jhajjar	52	823	0	0	0	0	0	0	0	0
Jind	45.4	218	0	0	0	0	0	0	0	0
Kaithal	0.76	12	0	0	0	0	0	0	0	0
Karnal	15	360	0	0	0	0	0	0	0	0
Kurukshetra	339.9	5143	0	0	0	0	0	0	0	0
Mahendragarh	20	55	0	0	0	0	0	0	0	0
Nuh	60	693	0	0	0	0	0	0	0	0
Palwal	164	2460	0	0	0	0	51	36	0	100000
Panchkula	17.5	43	0	5873	0	0	0	0	0	0
Panipat	12	600	0	0	0	0	0	0	0	0
Rewari	85	1005	0	0	0	0	0	0	0	0
Rohtak	44	400	0	0	0	0	2	10	0	0
Sirsa	0.8	25	0	0	0	0	0	0	0	0
Sonipat	225	550	0	0	1	490000	5	20	0	0
Yamunanagar	40.5	926	0.4	11000	0	0	0	0	11	19500

AGRICULTURE
Area and production of flower crops

(Area in ha.)

Table 14.15 (Concld.) (Prod. in *MT and **Sticks)

District	Total Area				Total Production			
	A (Open)	A (Protected Cultivation)	A (CF)	Total Area	P* (Open) (MT)	P** (Protected Cultivation)	P** (CF)	Total P**(CF)
1	26	27	28	29	30	31	32	33
1990-91	0	0	0	0	0	0	0	0
2000-01	0	0	0	0	0	0	0	0
2010-11	5205	0	1095	6300	61320	0	123305090	123305090
2019-20	2977	25	476	3478	39001	11609413	21787277	33396690
2020-21	1661	9	307	1977	17615	1297116	12675250	13972366
2021-22(P)	1434	3.4	255	1692	17211.5	546873	11712010	12258883
Ambala	11	0	0	11	25	0	0	0
Bhiwani	15	0	0	15	350	0	0	0
Charkhi Dadri	1	0	0	1	2.5	0	0	0
Faridabad	115	0	70	185	1485	0	3495000	3495000
Fatehabad	1	0	0	1	7	0	0	0
Gurugram	50	0	0	50	1640	0	0	0
Hisar	4	0	0	4	2	0	0	0
Jhajjar	52	0	0	52	823	0	0	0
Jind	45	0	0	45	218	0	0	0
Kaithal	1	0	0	1	12	0	0	0
Karnal	15	2	5	22	360	40000	60000	100000
Kurukshetra	340	0	0	340	5143	0	0	0
Mahendragarh	20	0	0	20	55	0	0	0
Nuh	60	0	0	60	693	0	0	0
Palwal	245	0	145	390	2557	0	4101620	4101620
Panchkula	18	0	0	18	43	5873	9890	15763
Panipat	22	0	20	42	800	0	4000000	4000000
Rewari	85	0	0	85	1005	0	0	0
Rohtak	46	0	0	46	410	0	0	0
Sirsa	3	0	0	3	40	0	0	0
Sonipat	245	1	0	246	615	490000	0	490000
Yamunanagar	41	0.4	15	56	926	11000	45500	56500

Source : Department of Horticulture, Haryana. P : Provisional

AGRICULTURE

Various index numbers relating to Agriculture in Haryana

Table 14.16 (Base: Triennium ending 2007-08=100)

Year	Index of area under crops	Index of net area sown	Index of cropping intensity	Index of cropping pattern	Index of yield	Index of productivity per hectare of net area sown	Index of agricultural production
1	2	3	4	5	6	7	8
1969-70	92.79	98.37	93.35	96.68	101.92	92.95	91.43
1980-81	100.51	99.88	101.66	101.31	104.46	106.50	106.37
1990-91*	110.07	99.13	111.00	107.76	152.70	182.71	181.12
2000-01*	116.32	97.78	127.40	118.54	161.53	227.79	222.73
2010-11**	101.45	98.51	184.91	100.00	107.55	110.75	109.10
2017-18**	111.45	102.24	189.76	100.00	107.58	120.68	119.90
2018-19**	113.91	101.73	190.32	100.00	121.03	135.53	137.87
2019-20**	115.67	105.57	193.69	100.00	117.29	128.51	135.67
2020-21**	112.17	100.33	180.73	100.00	123.63	138.22	138.68

Source : Department of Economic & Statistical Affairs, Haryana.

* : Base year 1981-82 =100.

* * : Base year 2007-08 =100.

Graph 14.16

INDEX OF AGRICULTURAL PRODUCTION IN HARYANA

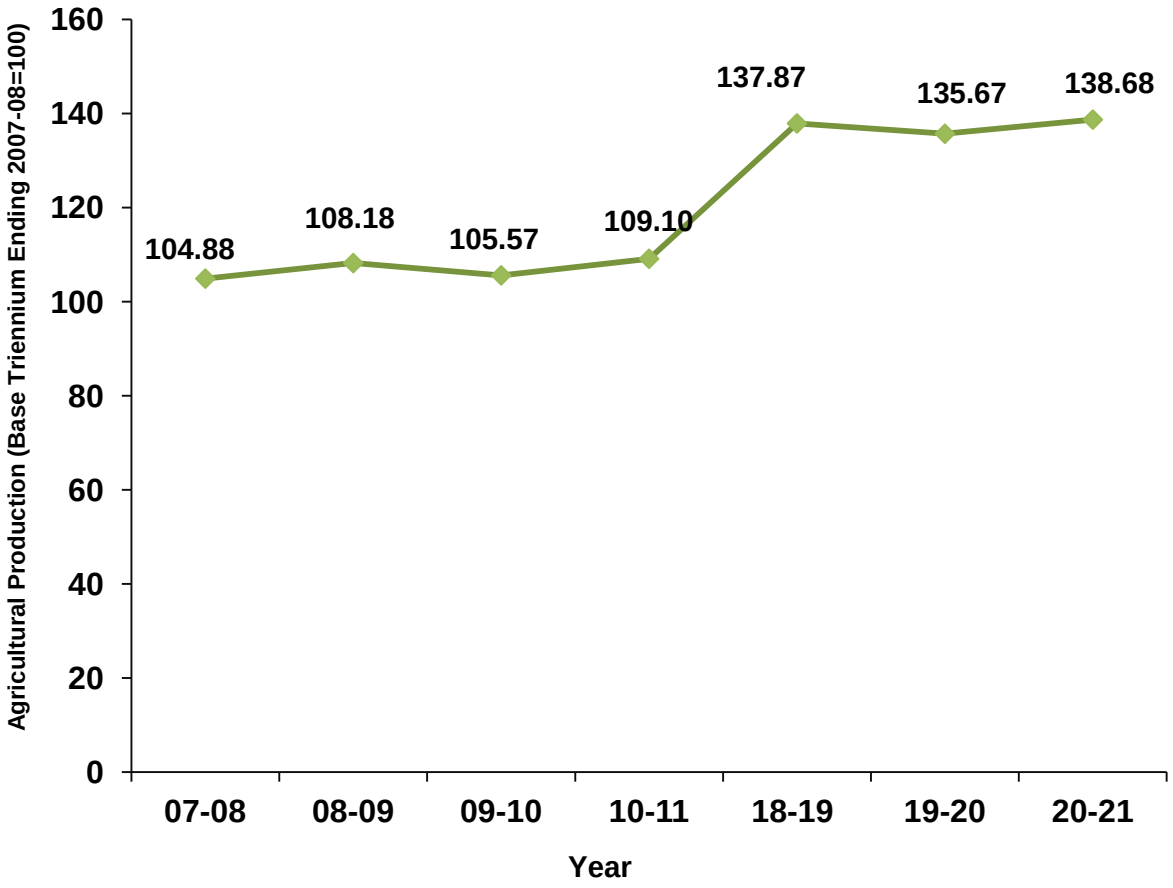

AGRICULTURE

Index numbers of area under various crops in Haryana

Table 14.17 (Base : Triennium ending 2007-08=100)

Commodity/Group	Weight	2014-15**	2015-16**	2016-17**	2017-18**	2018-19**	2019-20**	2020-21**
1	2	3	4	5	6	7	8	9
1. Food Grains								
(a) Cereals								
(i). Kharif								
Rice	22.97	122.14	128.50	131.54	134.95	137.33	147.96	144.80
Bajra	3.00	61.45	59.37	74.53	72.20	68.51	79.08	95.33
Maize	0.12	54.18	40.63	43.34	40.63	40.63	40.90	62.84
Jowar	0.13	56.10	59.46	59.46	52.73	44.88	33.65	36.72
Total Kharif Cereals	26.22	114.56	119.85	124.25	126.93	128.55	139.02	138.23
(ii). Rabi								
Wheat	40.48	110.57	109.51	108.06	107.55	108.53	107.72	100.07
Barley	0.36	97.44	121.06	60.53	62.01	47.24	35.73	27.34
Total Rabi Cereals	40.84	110.46	109.61	107.65	107.15	107.99	107.09	99.43
Total Cereals	67.06	112.06	113.61	114.14	114.89	116.03	119.57	114.60
(b) Pulses								
Gram	0.72	56.49	39.00	32.16	26.94	39.11	38.22	35.24
Moong	0.08	32.13	46.95	69.19	64.25	153.21	117.87	141.15
Massar	0.06	28.07	33.33	29.82	35.09	22.81	15.44	15.79
Tur	0.25	14.29	11.01	13.58	9.37	4.92	2.95	2.74
Total Pulses	1.11	43.69	32.96	30.52	26.11	38.75	0.19	34.50
Total Food Grains	68.17	110.95	112.30	112.78	113.44	114.77	118.19	113.30
2. Non-Food Grains								
(a) Oil Seeds								
Groundnut	0.02	154.17	187.50	195.83	125.00	145.83	113.75	391.25
Sesamum	0.02	78.75	131.25	67.50	37.50	60.00	59.63	60.00
Rape and Mustared	2.90	77.69	80.68	79.74	86.51	96.12	101.07	97.11
Sun Flower	0.15	119.60	89.70	85.71	49.83	99.67	90.20	121.20
Total Oil Seeds	6.09	78.97	81.42	80.22	85.57	96.26	100.71	98.55

AGRICULTURE

Index numbers of area under various crops in Haryana

Table 14.17 (Concld.) (Base : Triennium ending 2007-08=100)

Commodity/Group	Weight	2014-15**	2015-16**	2016-17**	2017-18**	2018-19**	2019-20**	2020-21**
1	2	3	4	5	6	7	8	9
(b) Fibres								
Cotton (Desi)	2.14	12.21	8.88	19.31	8.88	24.42	5.42	5.29
Cotton American)	14.46	139.60	296.73	121.41	145.30	151.65	157.39	156.71
Total Fibres	16.60	123.18	259.63	108.25	127.71	135.25	137.79	137.19
(c) Miscellaneous								
Potatoes	0.44	96.60	90.31	116.23	109.95	141.36	151.34	150.55
Onion	0.13	94.57	35.87	78.26	97.83	97.83	73.70	108.26
Sugarcane	5.62	70.91	67.98	74.27	83.33	79.68	70.39	72.91
Chillies (Dry)	0.17	46.67	46.67	46.67	33.33	26.67	25.33	30.00
Gowar Seed	2.73	141.77	159.38	109.65	84.40	74.63	47.36	42.31
Total Miscellaneous	9.14	93.32	95.33	86.42	84.29	80.51	66.63	67.41
Total Non-Food Grains	31.83	106.15	178.35	96.62	107.18	112.07	110.26	109.76
All Commodities	100.00	109.42	133.32	107.63	111.45	113.91	115.67	112.17

Source : Department of Economic & Statistical Affairs, Haryana.

P : Provisional

* * : Base year 2007-08 =100.

AGRICULTURE

Index number of agricultural production in Haryana

Table 14.18 (Base: Triennium ending 2007-08 = 100)

Commodity/Group	Weight	2014-15**	2015-16**	2016-17**	2017-18**	2018-19**	2019-20**	2020-21**
1	2	3	4	5	6	7	8	9
1. Food Grains—								
(a) Cereals								
(i) Kharif								
Rice	22.97	118.16	122.26	131.34	143.94	131.31	153.32	166.16
Bajra	3.00	69.72	67.85	100.52	75.03	91.78	124.92	146.73
Maize	0.12	52.43	49.51	69.90	55.34	46.60	49.25	80.10
Jowar	0.13	82.98	89.36	108.51	79.79	67.02	50.43	55.09
Total Kharif Cereals	**26.22**	**112.14**	**115.54**	**127.42**	**135.33**	**126.08**	**149.08**	**163.00**
(ii) Rabi								
Wheat	40.48	106.58	116.85	127.48	126.23	129.38	122.26	117.41
Barley	0.36	100.32	94.59	70.70	71.66	57.32	44.51	38.20
Total Rabi Cereals	**40.84**	**106.53**	**116.66**	**126.98**	**125.75**	**128.75**	**121.43**	**116.71**
Total Cereals	**67.06**	**108.72**	**116.22**	**127.15**	**129.50**	**127.71**	**128.93**	**134.81**
(b) Pulses								
Gram	0.72	58.33	36.11	63.89	48.61	86.11	65.40	55.74
Moong	0.08	56.47	91.76	102.35	105.88	370.59	280.41	346.41
Massar	0.06	21.43	21.43	18.37	15.31	1.53	91.38	93.21
Tur	0.25	238.44	187.50	16.27	14.15	155.66	49.60	46.88
Total Pulses	**1.11**	**96.77**	**73.43**	**53.48**	**43.18**	**117.71**	**73.77**	**76.72**
Total Food Grains	**68.17**	**108.53**	**115.52**	**125.95**	**128.09**	**127.54**	**128.50**	**133.86**
(a) Oil Seeds								
Groundnut	0.02	248.08	317.31	328.85	230.77	230.77	178.27	610.96
Sesamum	0.02	81.08	154.05	121.62	81.08	81.08	68.11	68.92
Rape and Mustard	5.90	96.54	112.68	129.45	151.52	171.48	157.24	146.36
Sun Flower	0.15	179.44	129.53	102.06	56.07	112.15	97.57	131.83
Total Oil Seeds	**6.09**	**98.83**	**113.90**	**129.40**	**149.20**	**169.92**	**155.73**	**147.27**

AGRICULTURE

Index number of agricultural production in Haryana

Table 14.18 (Concld.) (Base : Triennium ending 2007-08 = 100)

Commodity/Group	Weight	2014-15**	2015-16**	2016-17**	2017-18**	2018-19**	2019-20**	2020-21**
1	2	3	4	5	6	7	8	9
(b) Fibres								
Cotton (Desi)	2.14	11.01	4.41	22.03	1.32	3.96	11.89	89.27
Cotton (American)	14.46	127.64	275.84	132.50	18.23	227.13	279.22	203.67
Total Fibres	16.60	112.60	240.85	118.26	16.05	198.36	399.73	188.92
(c) Miscellaneous								
Potatoes	0.44	107.04	100.26	127.67	119.63	168.52	139.59	135.91
Onion	0.13	95.20	34.93	106.11	126.64	125.18	70.36	109.96
Sugarcane	5.62	80.22	80.22	91.98	107.79	95.02	86.50	95.96
Chillies (Dry)	0.17	13.69	51.33	42.21	22.81	34.22	27.38	29.66
Gowar Seed	2.73	99.55	112.04	66.76	511.88	47.12	355.91	31.32
Total Miscellaneous	9.14	86.34	89.26	85.52	227.85	83.72	97.32	77.62
Total Non-Food Grains	31.83	102.47	173.03	110.99	102.34	160.00	144.16	148.99
All Commodities	100.00	106.60	133.83	121.19	119.90	137.87	135.67	138.68

Source : Department of Economic & Statistical Affairs, Haryana.

P : Provisional

* * : Base year 2007-08 =100.

AGRICULTURE

Area under Principal Crops in India

Table 14.19 (000 ha.)

State	Foodgrains							
	Cereals							
	Rice	Wheat	Jowar	Bajra	Maize	Barley	Other Cereals	Total Cereals
1	2	3	4	5	6	7	8	9
Andhra Pradesh	2,323.50	—	120.00	31.00	301.00	—	54.96	2,830.46
Arunachal Pradesh	133.77	3.93	—	—	51.15	0.02	26.81	215.68
Assam	2,360.47	9.34	—	—	41.15	—	4.98	2,415.94
Bihar	3,020.86	2,222.50	1.23	4.22	649.19	7.56	4.93	5,910.49
Chhatisgarh	3,791.00	160.13	2.06	0.04	113.89	1.43	90.13	4,158.68
Goa	32.68	—	—	—	—	—	—	32.68
Gujarat	906.63	1,017.00	41.07	460.26	388.93	—	18.93	2,832.82
Haryana	1,327.20	2,564.00	31.28	569.20	6.63	9.26	—	4,507.57
Himachal Pradesh	68.46	333.15	0.02	0.52	267.41	20.43	2.98	692.97
Jammu & Kashmir	267.58	243.75	—	13.14	289.18	3.99	8.11	825.75
Jharkhand	1,411.00	232.76	1.87	0.13	298.15	—	18.77	1,962.68
Karnataka	1,397.10	203.00	750.00	222.00	1,726.00	—	811.00	5,109.10
Kerala	205.04	0.00	0.23	--	0.11	—	0.28	205.66
Madhya Pradesh	2,117.00	6,083.00	112.00	327.00	1,405.00	25.00	78.00	10,147.00
Maharashtra	1,560.57	1,126.20	2,078.90	687.50	1,182.24	62.95	118.60	6,816.96
Manipur	225.77	2.30	—	—	25.53	—	—	253.60
Meghalaya	107.60	0.46	—	—	18.19	—	2.89	129.14
Mizoram	35.25	--	—	—	6.95	—	—	42.19
Nagaland	218.81	3.43	0.28	0.71	69.19	0.56	9.18	302.16
Odisha	4,038.24	0.18	5.50	1.27	77.92	—	76.56	4,199.67
Punjab	2,928.00	3,530.40	—	0.40	107.80	5.90	—	6,572.50
Rajasthan	231.47	3,002.00	559.69	4,348.40	993.10	269.75	6.49	9,410.90
Sikkim	8.70	0.10	—	—	38.39	0.35	2.06	49.60
Tamil Nadu	2,036.24	—	405.42	67.41	400.21	—	107.39	3,016.67
Telangana	3,186.40	6.00	91.00	10.00	259.00	—	1.00	3,553.40
Tripura	263.79	0.03	0.19	—	21.78	—	1.62	287.41
Uttar Pradesh	5,678.00	9,852.00	174.00	907.00	773.00	157.00	12.00	17,553.00
Uttrakhand	254.00	312.00	0.19	—	20.00	22.00	137.81	746.00
West Bengal	5,585.63	193.27	—	0.07	360.81	0.25	6.98	6,147.01
Other Centrally Administered Areas	47.94	24.21	2.95	1.84	0.07	6.03	0.96	84.00
All India 2020-21 (P)	45,768.69	31,125.16	4,377.87	7,652.10	9,891.96	592.47	1,603.41	1,01,011.69
2019-20	43,662.30	31,357.02	4,82,3.76	7,542.68	9569.06	589.57	1,462.82	99,007.21

AGRICULTURE

Area under Principal Crops in India

Table 14.19 (Contd.) (000 ha.)

State	Foodgrains					Oil seeds		
	Pulses				Total food-grains	Ground-nut	Sesamum	Rape seed and mustard
	Gram	Tur	Other Pulses	Total Pulses				
1	10	11	12	13	14	15	16	17
Andhra Pradesh	469.00	231.00	544.00	1,244.00	4,074.46	870.00	36.00	1.00
Arunachal Pradesh	0.00	0.00	13.36	13.36	229.04	0.92	2.06	28.29
Assam	2.09	6.04	134.17	142.30	2,558.24	—	12.13	286.35
Bihar	51.81	14.60	382.52	448.93	6,359.43	0.78	1.14	75.14
Chhatisgarh	301.59	45.36	298.85	645.80	4,804.45	20.75	13.63	36.22
Goa	—	—	3.84	3.84	36.52	0.07	—	—
Gujarat	816.21	241.02	340.24	1,397.47	4,230.29	2,162.87	173.96	214.67
Haryana	35.69	0.82	51.06	87.57	4,595.14	9.25	1.74	647.50
Himachal Pradesh	0.33	0.01	33.71	34.05	727.03	0.02	1.94	8.28
Jammu & Kashmir	0.00	—	16.14	16.14	841.89	—	2.75	48.22
Jharkhand	265.90	235.39	347.05	848.34	2,811.02	25.50	5.65	430.73
Karnataka	713.00	1,631.10	781.91	3,126.01	8,235.11	721.00	22.00	0.40
Kerala	0.61	0.20	1.20	2.01	207.66	0.11	0.60	—
Madhya Pradesh	2,160.00	219.00	2,488.00	4,867.00	15,014.00	293.00	424.00	749.00
Maharashtra	2,231.30	1,274.02	1,023.60	4,528.92	11,345.88	308.99	28.70	24.94
Manipur	0.89	0.56	29.66	31.11	284.71	3.39	—	29.57
Meghalaya	1.87	1.19	5.28	8.34	137.48	1.06	2.39	9.89
Mizoram	—	0.40	3.89	4.29	46.48	—	0.69	0.53
Nagaland	0.76	3.21	36.47	40.44	342.60	—	3.75	27.51
Odisha	29.19	129.69	619.91	778.79	4,978.46	38.47	21.33	6.87
Punjab	2.00	1.80	28.19	31.99	6,604.49	1.50	2.50	31.60
Rajasthan	2,113.14	7.77	4,024.54	6,145.45	15,556.35	855.73	305.88	2,716.82
Sikkim	—	—	5.14	5.14	54.74	—	—	3.17
Tamil Nadu	5.64	47.33	749.94	802.91	3,819.58	409.03	52.69	0.29
Telangana	143.00	325.70	123.00	591.70	4,145.10	127.00	23.00	2.00
Tripura	0.14	4.84	21.17	26.15	313.56	2.00	5.86	7.39
Uttar Pradesh	611.00	296.00	1473.00	2,380.00	19,933.00	91.00	317.00	701.00
Uttrakhand	1.00	3.00	59.00	63.00	809.00	1.00	2.00	16.00
West Bengal	39.77	4.49	421.08	465.34	6,612.34	71.29	259.10	592.76
Other Centrally Administered Areas	0.00	0.00	2.93	2.93	86.92	0.21	0.19	3.64
All India 2020-21 (P)	9,995.92	4,724.45	14,062.85	28,783.32	1,29,795.01	6,014.95	1,722.67	6,699.76
2019-20	9,698.75	4,532.47	13756.09	27,987.31	1.26.994.53	4,825.20	1,622.60	6,856.27

AGRICULTURE

Area under Principal Crops in India

Table 14.19 (Concld.) (000 ha.)

State	Oil seed				Other crops	
	Linseed	Castor seed	Other oil seeds	Total oil seeds	Sugarcane	Cotton
1	18	19	20	21	22	23
Andhra Pradesh	0.00	16.00	19.00	942.00	55.00	606.00
Arunachal Pradesh	0.00	0.00	4.29	35.56	2.15	—
Assam	4.92	0.69	5.56	309.65	30.50	0.76
Bihar	6.37	0.08	31.76	115.27	221.12	—
Chhatisgarh	12.82	—	114.90	198.32	31.55	4.20
Goa	—	—	—	0.07	0.55	—
Gujarat	—	652.92	151.68	3,356.10	219.26	2,270.50
Haryana	—	0.79	12.29	671.57	99.00	739.60
Himachal Pradesh	0.13	—	0.52	10.89	1.47	—
Jammu & Kashmir	0.30	—	—	51.27	0.04	—
Jharkhand	45.77	0.02	5.93	513.60	0.00	—
Karnataka	1.00	4.00	461	1,209.40	443.00	820.00
Kerala	0.00	—	—	0.71	0.92	0.01
Madhya Pradesh	47.00	1.00	6,690.00	8,204.00	95.00	588.00
Maharashtra	6.60	10.30	4,345.35	4,724.88	1,142.80	4,544.60
Manipur	—	—	4.90	37.86	4.94	—
Meghalaya	0.10	0.07	0.81	14.32	0.13	7.24
Mizoram	—	—	1.24	2.46	1.38	0.02
Nagaland	5.87	0.36	28.98	66.47	4.46	0.01
Odisha	8.52	6.52	64.02	145.73	7.00	171.24
Punjab	—	—	2.40	38.00	89.30	251.60
Rajasthan	5.78	177.98	1129.85	5192.04	4.98	807.84
Sikkim	—	—	2.96	6.13	—	—
Tamil Nadu	—	5.77	5.84	473.62	127.70	112.05
Telangana	—	11.00	172.00	335.00	22.00	2,358.00
Tripura	0.00	—	—	15.25	0.86	0.61
Uttar Pradesh	26.00	—	62.00	1197.00	2,180.00	3.00
Uttrakhand	—	—	8.00	27.00	46.00	—
West Bengal	3.69	0.00	8.65	935.49	18.80	0.30
Other Centrally Administered Areas	0.00	0.00	—	4.04	1.34	0.33
All India 2020-21 (P)	174.87	887.50	13,333.94	28,833.69	4,851.23	13,285.89
2019-20	179.90	1,046.29	12,609.03	27,139.29	4,602.68	13,477.00

Source : Ministry of Agriculture, Government of India.

P : Provisional

Note :Totals may not tally due to rounding off.

AGRICULTURE

Production of Principal Crops in India

Table 14.20 (000 Tonne)

State	FOODGRAINS							
	Cereals							
	Rice	Wheat	Jowar	Bajra	Maize	Barley	Other Cereals	Total Cereals
1	2	3	4	5	6	7	8	9
Andhra Pradesh	7,882.86	—	411.39	70.71	1,780.96	—	58.51	10,204.43
Arunachal Pradesh	247.08	7.74	—	—	80.31	0.02	26.97	362.77
Assam	5,214.76	12.88	—	—	147.91	--	3.26	5,378.81
Bihar	6,746.99	6,149.67	1.31	4.78	2,084.39	14.38	4.22	15,005.74
Chhatisgarh	7,161.20	248.36	2.73	0.02	341.21	0.99	23.50	7,778.01
Goa	87.34	—	—	—	—	—	—	87.34
Gujarat	2,145.70	3,259.49	57.43	1,008.89	667.61	—	25.65	7,164.77
Haryana	4,424.88	12,394.38	16.42	1,350.14	20.06	30.96	—	18,236.84
Himachal Pradesh	140.47	570.35	0.01	0.29	729.2	32.14	2.84	1,475.30
Jammu & Kashmir	581.45	483.85	—	6.47	508.67	2.30	2.13	1,584.87
Jharkhand	2,752.86	543.96	1.23	0.08	651.79	—	16.42	3,966.34
Karnataka	4,291.75	262.07	903.53	275.50	5,362.13	—	1,390.05	12,485.03
Kerala	633.77	0.00	0.20	—	0.12	—	0.36	634.45
Madhya Pradesh	4,413.79	18,182.09	217.00	737.71	3,881.55	47.98	69.41	27,549.53
Maharashtra	3,291.66	2,071.08	1,746.61	656.56	3,520.19	48.09	110.66	11,444.85
Manipur	602.15	5.83	—	—	59.73	—	—	667.71
Meghalaya	295.85	0.90	—	—	41.83	—	2.71	341.29
Mizoram	62.19	—	—	—	12.55	—	—	74.74
Nagaland	367.39	6.29	0.27	0.72	137.53	0.58	10.32	523.10
Odisha	8,810.30	0.30	3.47	0.79	226.65	—	50.89	9,092.40
Punjab	12,783.65	17,185.99	--	0.26	395.09	22.28	—	30,387.26
Rajasthan	634.00	11,035.35	589.91	4,561.47	2,269.53	935.75	4.29	20,030.30
Sikkim	16.19	0.12	—	—	67.95	0.40	2.14	86.80
Tamil Nadu	6,881.16	—	427.22	158.89	2,564.73	—	319.15	10,351.15
Telangana	10,217.13	15.84	155.69	9.30	1,756.57	—	1.34	12,155.87
Tripura	803.12	0.06	0.16	—	42.74	—	1.30	847.38
Uttar Pradesh	15,520.02	35,506.61	274.57	2,014.45	1,818.08	488.11	9.19	55,631.03
Uttrakhand	714.88	955.34	—	—	41.48	27.98	200.86	1,940.54
West Bengal	16,524.44	594.69	0.10	0.03	2,436.08	0.54	6.85	19,562.73
Other Centrally Administered Areas	119.28	93.25	2.81	6.12	0.24	3.84	1.67	227.21
All India 2020-21 (P)	1,24,368.32	1,09,586.50	4,812.07	10,863.17	31,646.91	1,656.34	2,345.31	2,85,278.62
2019-20	1,18,870.32	1,07,860.51	4,772.11	1,0362.60	28,765.97	1,721.83	2,125.87	2,74,479.21

AGRICULTURE

Production of Principal Crops in India

Table 14.20 (Contd.) (000 Tonne)

State	FOODGRAINS					Oil seeds	
	Pulses				Total foodgrains	Groundnut	Sesamum
	Gram	Tur	Other Pulses	Total Pulses			
1	10	11	12	13	14	15	16
Andhra Pradesh	532.78	83.85	477.98	1,094.61	11,299.04	775.08	8.71
Arunachal Pradesh	0.00	0.00	14.30	14.30	377.07	0.91	1.85
Assam	1.54	5.17	101.99	108.70	5,487.51	—	8.17
Bihar	54.50	23.45	298.90	376.85	15,382.59	0.80	1.00
Chhatisgarh	267.51	27.17	152.84	447.52	8,225.52	31.62	6.08
Goa	—	—	3.75	3.75	91.09	0.16	—
Gujarat	1,279.82	285.85	243.49	1,809.16	8,973.93	4,133.64	82.28
Haryana	35.87	1.03	35.76	72.66	18,309.50	9.44	0.78
Himachal Pradesh	0.34	0.01	59.85	60.20	1,535.51	0.02	0.57
Jammu & Kashmir	0.00	—	10.08	10.08	1,594.95	—	1.11
Jharkhand	334.24	259.87	311.25	905.36	4,871.69	28.00	2.20
Karnataka	445.63	1,237.93	381.47	2,065.03	14,550.07	720.56	20.26
Kerala	0.51	0.33	1.08	1.92	636.38	0.14	0.15
Madhya Pradesh	3,214.08	285.80	1,794.82	5,294.70	32,844.23	523.42	195.04
Maharashtra	2,396.42	1,327.53	597.28	4,321.23	15,766.09	407.21	6.51
Manipur	0.82	0.57	27.98	29.37	697.09	3.01	—
Meghalaya	2.00	1.55	8.49	12.04	353.33	—	2.24
Mizoram	—	0.42	5.52	5.94	80.68	—	0.51
Nagaland	0.64	2.95	43.55	47.14	570.24	1.13	2.32
Odisha	22.56	151.22	257.39	431.17	9,523.56	77.83	5.27
Punjab	2.56	2.09	26.43	31.08	30,418.34	2.97	0.96
Rajasthan	2,265.29	6.83	1,979.9	4,252.02	24,282.31	1,930.58	126.02
Sikkim	—	—	4.95	4.95	91.75	—	—
Tamil Nadu	5.22	49.63	417.62	472.47	10,823.62	1,023.41	34.46
Telangana	238.38	252.42	98.95	589.75	12,745.62	290.26	14.88
Tripura	0.09	3.78	16.39	20.26	867.64	2.93	3.97
Uttar Pradesh	759.47	297.48	1,418.94	2,475.89	58,106.92	110.02	98.27
Uttrakhand	0.75	3.56	57.00	61.31	2,001.84	1.85	0.53
West Bengal	50.07	5.43	386.41	441.91	20,004.64	168.47	192.51
Other Centrally Administered Areas	—	—	1.77	1.77	228.98	0.61	0.15
All India 2020-21 (P)	11,911.18	4,315.90	9,236.04	25,463.12	3,10,741.74	10,244.08	816.81
2019-20	11,078.50	3,891.73	8,055.02	23,025.25	2,97,504.46	9,952.01	657.50

Note : (i) Groundnut is in nut shell.
(ii) Production of cotton is in terms of thousand bales of 170 Kg. each.

AGRICULTURE

Production of Principal Crops in India

Table 14.20 (Concld.) (000 Tonne)

State	Oil seeds					Other crops	
	Rape seed and mustard	Linseed	Castor seeds oil	Other oil seeds	Total oil seeds	Sugarcane	Cotton
1	17	18	19	20	21	22	23
Andhra Pradesh	0.64	0.00	6.46	13.71	804.60	4,138.64	1,600.55
Arunachal Pradesh	29.11	0.00	0.00	5.44	37.31	46.44	—
Assam	185.27	3.03	0.31	3.15	199.93	1,093.13	0.39
Bihar	95.50	5.40	0.08	21.36	124.14	12,109.80	—
Chhatisgarh	18.73	4.92	—	60.15	121.50	1,756.39	8.40
Goa	—	—	—	—	0.16	35.63	—
Gujarat	424.19	—	1,345.02	203.76	6,188.89	16,954.72	7,212.18
Haryana	1,313.13	—	0.67	24.63	1,348.65	8,531.72	1,822.90
Himachal Pradesh	6.76	0.07	—	0.41	7.83	22.68	—
Jammu & Kashmir	31.68	0.19	—	—	32.98	0.08	—
Jharkhand	343.72	27.69	0.01	3.31	404.93	0.00	—
Karnataka	0.08	0.45	3.58	504.20	1,249.13	42,528.00	2,320.12
Kerala	—	0.00	—	—	0.29	106.66	0.03
Madhya Pradesh	1,307.01	36.80	0.32	4,269.83	6,332.42	5,440.65	1,338.56
Maharashtra	8.98	2.12	4.33	6,289.13	6,718.28	1,05,137.60	1,015.05
Manipur	25.34	—	—	4.29	32.64	279.41	—
Meghalaya	9.26	0.06	0.07	3.58	15.21	0.39	8.65
Mizoram	0.38	—	—	1.99	2.88	42.96	0.01
Nagaland	28.06	4.77	0.24	33.64	70.16	203.02	0.02
Odisha	1.92	4.16	4.13	41.78	135.09	381.31	550.99
Punjab	50.40	—	—	4.49	58.82	7,487.00	1,022.68
Rajasthan	4,550.67	6.16	276.22	1,094.95	7,984.60	393.74	3,207.59
Sikkim	2.78	—	—	2.89	5.67	—	—
Tamil Nadu	0.07	—	1.80	3.18	1,062.92	13,284.63	243.21
Telangana	2.42	—	3.72	262.67	573.95	1,750.98	5,797.91
Tripura	6.27	0.00	—	—	13.17	48.58	0.94
Uttar Pradesh	1,008.04	14.56	—	45.33	1,276.22	1,78,339.26	6.46
Uttrakhand	14.05	—	—	9.75	26.18	3,680.00	—
West Bengal	740.95	0.98	—	9.35	1,112.26	1,418.25	0.87
Other Centrally Administered Areas	4.59	—	—	0.01	5.36	187.04	0.83
All India 2020-21 (P)	10,210.01	111.36	1,646.96	12,916.96	35,946.18	4,05,398.71	35,248.35
2019-20	9,123.64	120.67	1,842.02	11,523.38	33,219.22	3,70,500.30	36,065.00

Source : Ministry of Agriculture, Government of India.
P : Provisional
Note : Totals may not tally due to rounding off.

AGRICULTURE

Average yield of important crops in India

Table 14.21 (Kg. per ha.)

State/U.T.	Rice	Jowar	Bajra	Maize	Wheat	Barley	Gram	Sugar-cane @	Cotton (cleaned)
1	2	3	4	5	6	7	8	9	10
Andhra Pradesh	3,393	3,428	2,281	5,917	—	—	1,136	75,248	449
Arunachal Pradesh	1,847	—	—	1,570	1,970	1,000	—	21,589	—
Assam	2,209	—	—	3,594	1,379	—	739	35,845	88
Bihar	2,233	1,067	—	3,211	2,767	1,903	1,052	54,766	—
Chhatisgarh	1,889	1,326	—	2,996	1,551	694	887	55,670	340
Goa	2,673	—	—	—	—	—	—	65,382	—
Gujarat	2,367	1,398	1,134	1,717	3,205	—	1,568	77,327	540
Haryana	3,334	525	515	3,026	4,834	3,343	1,005	86,179	419
Himachal Pradesh	2,052	435	—	2,727	1,712	1,573	1,024	15,447	—
Jammu & Kashmir	2,173	—	2,192	1,759	1,985	576	—	2,223	—
Jharkhand	1,951	659	2,372	2,186	2,337	—	1,257	—	—
Karnataka	3,072	1,205	557	3,107	1,291	—	625	96,000	481
Kerala	3,091	883	—	1,074	—	—	837	1,15,810	1,156
Madhya Pradesh	2,085	1,938	492	2,763	2,989	1,919	1,488	57,270	387
Maharashtra	2,109	840	643	2,978	1,839	764	1,074	92,000	378
Manipur	2,667	—	—	2,340	2,535	--	925	56,561	--
Meghalaya	2,750	—	—	2,300	1,935	--	1,072	3,000	203
Mizoram	1,764	—	—	1,807	—	—	—	31,198	78
Nagaland	1,679	964	1,241	1,988	1,834	1,036	842	45,520	600
Odisha	2,182	631	—	2,909	1,640	—	773	54,473	547
Punjab	4,366	—	2,256	3,665	4,868	3,777	1,322	83,841	691
Rajasthan	2,739	1,054	955	2,285	3,676	3,469	1,072	79,111	675
Sikkim	1,861	—	—	1,770	1,154	1,168	—	—	—
Tamil Nadu	3,379	1,054	—	6,408	—	—	926	1,04,030	369
Telangana	3,206	1,711	—	6,782	2,640	—	1,667	79,590	418
Tripura	3,045	852	—	1,962	2,071	—	636	56,486	265
Uttar Pradesh	2,733	1,578	—	2,352	3,604	3,109	1,243	81,807	366
Uttrakhand	2,814	—	—	2,074	3,062	1,272	751	80,000	—
West Bengal	2,958	538	1,014	6,752	3,077	2,139	1,259	75,427	501
Other Centrally Administered Areas	0	0	0	0	0	0	0	0	0
All India 2020-21 (P)	**2,717**	**1,099**	**1,420**	**3,199**	**3,521**	**2,796**	**1,192**	**83,566**	**451**
2019-20	**2,722**	**989**	**1,374**	**3,006**	**3,440**	**2,920**	**1,142**	**80,497**	**455**

Source : Ministry of Agriculture, Government of India.

@ : Sugarcane in terms of Cane.

P : Provisional

AGRICULTURE
Fertilizer consumption (nutrients) in Haryana

Table 14.22 (Tonnes)

Year/District	Consumption			
	N	P	K	Total
1	2	3	4	5
1966-67	12,626	574	147	13,347
1970-71	60,972	6,860	2,228	70,060
1980-81	1,87,385	31,340	12,098	2,30,823
1990-91	4,43,245	1,38,005	5,042	5,86,292
2000-01	7,14,308	2,06,319	9,668	9,30,295
2010-11	9,74,045	3,35,950	47,627	13,57,622
2019-20	10,49,069	3,17,002	42,206	14,08,277
2020-21	10,64,951	2,82,987	42,374	13,90,312
2021-22(P)	10,62,710	2,60,110	32,430	13,55,250
Ambala	42,520	9,770	2,090	54,380
Bhiwani	56,150	21,220	2,060	79,430
Faridabad	6,730	2,250	170	9,150
Fatehabad	83,140	20,640	2,090	1,05,870
Gurugram	9,080	2,900	430	12,410
Hisar	75,210	23,290	1,720	1,00,220
Jhajjar	22,020	7,740	450	30,210
Jind	85,070	15,630	2,020	1,02,720
Kaithal	79,690	11,570	1,710	92,970
Karnal	91,610	17,900	2,130	1,11,640
Kurukshetra	76,300	15,190	2,480	93,970
Mahendragarh	24,350	7,230	660	32,240
Nuh	15,970	3,760	1,280	21,010
Palwal	33,200	8,810	3,470	45,480
Panchkula	6,670	1,450	280	8,400
Panipat	38,890	7,770	690	47,350
Rewari	25,010	8,760	1,140	34,910
Rohtak	38,460	8,860	580	47,900
Sirsa	1,13510	38,330	3,940	1,55,780
Sonipat	61,640	13,690	860	76,190
Yamunanagar	77,490	13,350	2,180	93,020

Source : Department of Agriculture and Farmers Welfare, Haryana.
N : Nitrogenous
P : Phosphates
K : Potash
Totals may not tally due to rounding off.
Figures of Charkhi Dadri district included in district Bhiwani.
Note : For the years 1974-75 to 1980-81 fertilizer year has been taken as February to January.
P : Provisional

Graph 14.22

CONSUMPTION OF CHEMICAL FERTILIZERS IN HARYANA

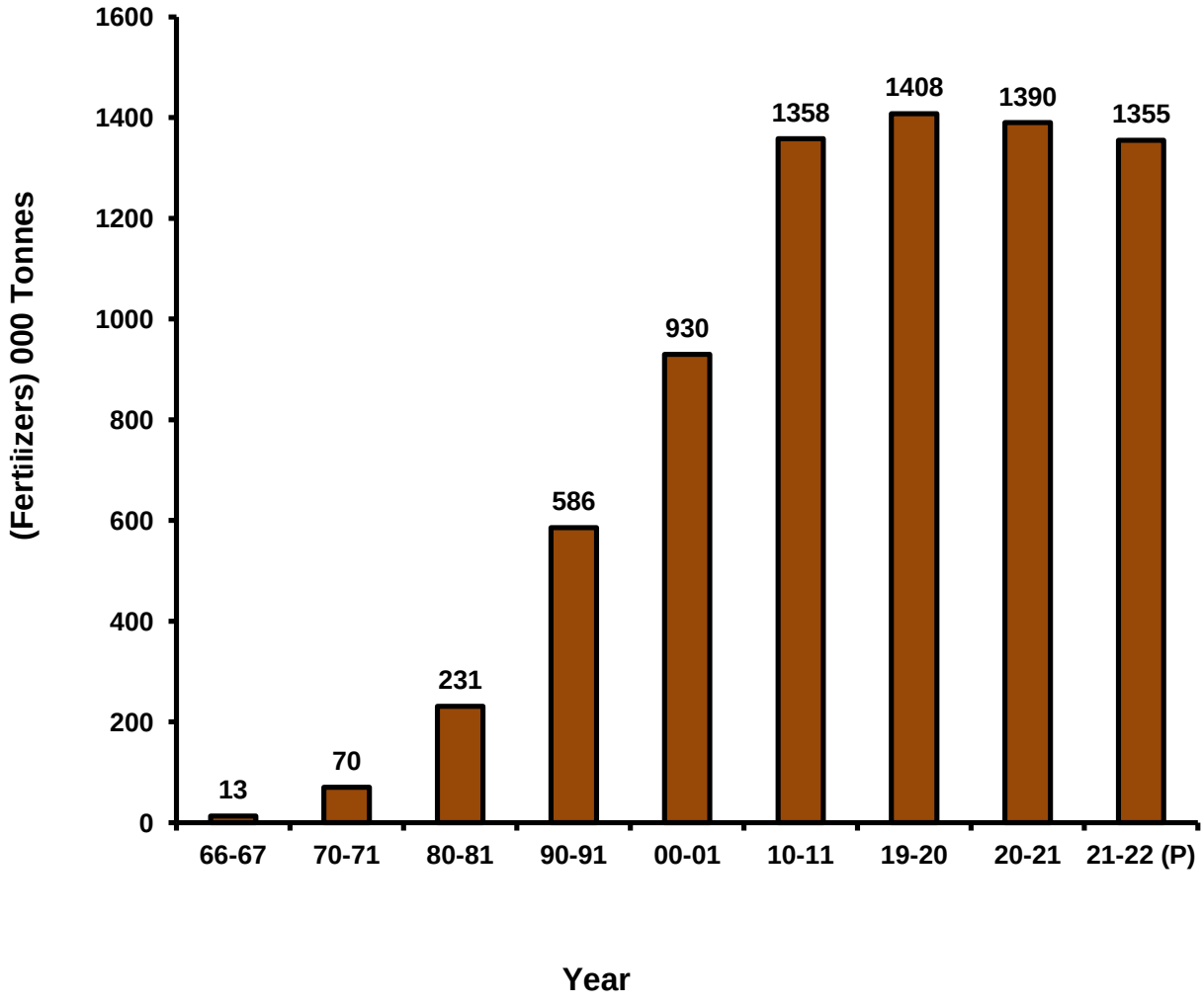

P- Provisional

AGRICULTURE

District-wise consumption of pesticides (Technical Grade) in Haryana

Table 14.23 (Tonnes)

District	1984-85	1990-91	2000-01	2010-11	2019-20	2020-21	2021-22(P)
1	2	3	4	5	6	7	8
Ambala & Panchkula	596.00	689.86	299.70	310.00	300.00	305.00	304.00
Bhiwani & Charkhi Dadari	97.47	142	284.00	299.00	300.00	305.00	306.00
Faridabad & Palwal	152.04	208.	316.30	209.00	200.00	204.00	204.00
Fatehabad	—	—	323.80	110.00	120.00	125.00	127.00
Gurugram & Nuh	268.00	164	116.00	43.00	40.00	43.00	43.00
Hisar	339.77	687.57	271.00	420.00	454.00	460.00	462.00
Jhajjar	—	—	72.30	67.00	65.00	69.00	70.00
Jind	208.00	325.00	287.10	180.00	190.00	195.00	195.00
Kaithal	—	—	425.20	304.00	310.00	315.00	315.00
Karnal	556.40	808.17	396.20	462.00	497.00	505.00	505.00
Kurukshetra	524.00	828.50	307.20	240.00	245.00	250.00	252.00
Mahendragarh	58.28	140.57	126.50	33.00	35.00	40.00	42.00
Panipat	—	—	338.00	398.00	385.00	390.00	392.00
Rewari	—	—	176.60	7.00	10.00	13.00	14.00
Rohtak	136.30	127.00	85.30	48.00	45.00	48.00	49.00
Sirsa	360.00	680.00	599.40	360.00	350.00	355.00	356.00
Sonipat	312.00	363.86	334.30	280.00	280.00	283.00	283.00
Yamunanagar	—	—	266.10	290.00	290.00	295.00	296.00
Haryana State	3,608.26	5,164.53	5,025.00	4,060.00	4,116.00	4,200.00	4,215.00
Area covered in Haryana (000 Ha.)	—	6,420	8,798	7,110	7,080	7,100	7,105

Source : Department of Agriculture and Farmers Welfare, Haryana.

P : Provisional

Note : Figures before 1992-93 are as per old district boundaries.

Totals may not tally due to rounding off.

Figures of Charkhi Dadri district included in district Bhiwani.

AGRICULTURE

Number of Tractors in Haryana

Table 14.24

Year/District	Number of Tractors
1	2
1966-67	4,803
1970-71	12,312
1980-81	52,689
1990-91	1,30,246
2000-01	2,09,613
2010-11	2,62,236
2019-20	3,02,298
2021-22 (P)	3,29,950
Ambala	11,365
Bhiwani	23,681
Charkhi Dadri	8,440
Faridabad	3,813
Fatehabad	18,938
Gurugram	5,648
Hisar	28,767
Jhajjar	26,000
Jind	18,587
Kaithal	13,908
Karnal	18,242
Kurukshetra	15,559
Mahendragarh	10,491
Nuh	6,062
Palwal	15,283
Panchkula	2,672
Panipat	11,288
Rewari	10,104
Rohtak	15,140
Sirsa	32,439
Sonipat	19,487
Yamunanagar	14,036

Source : Department of Irrigation and Water Resources, Haryana.

P : Provisional.

Note : Figures of Charkhi Dadri is included in district Bhiwani.

Graph 14.24

NUMBER OF TRACTORS IN HARYANA

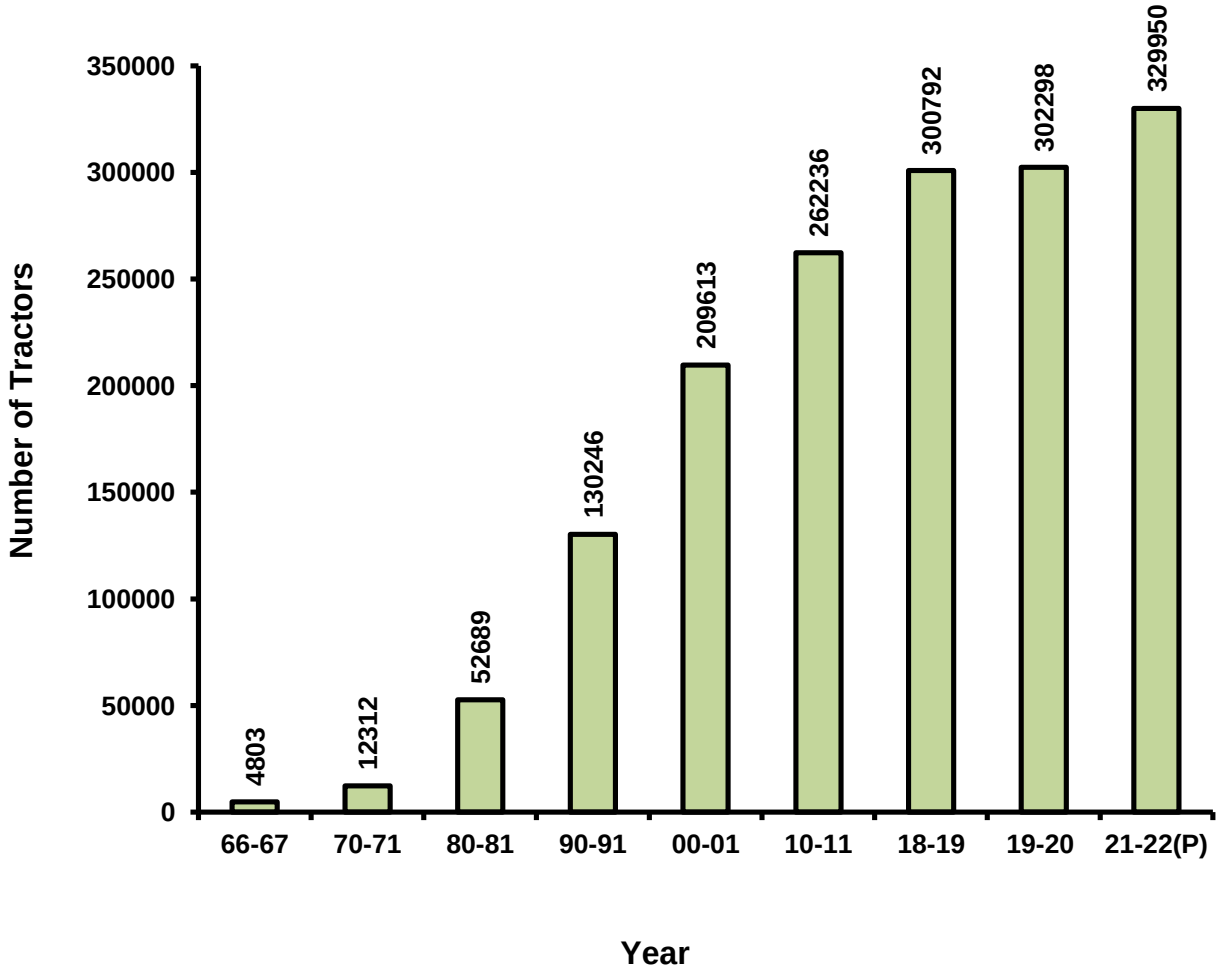

P- Provisional

AGRICULTURE

Number of villages repartitioned in Haryana

Table 14.25

District	Number of revenue villages where consolidation operations have been completed				
	Upto1965-66	Upto 1980-81	2010-11* Upto 2020-21*	2020-21*	Total number of revenue villages where consolidation operations were completed by 31st March, 2021*
1	2	3	4	5	6
Ambala	1,176	1,239	707	—	707
Bhiwani	**	402	405	1	406
Faridabad	**	—	469	—	469
Gurugram	1,512	1,157	377	—	377
Hisar	979	483	512	—	512
Jind	296	355	347	—	347
Kaithal	**	**	321	—	321
Karnal	1,330	612	419	1	420
Kurukshetra	**	740	418	—	418
Mahendragarh	484	721	737	—	737
Panipat	**	**	215	—	215
Rewari	**	**	343	—	343
Rohtak	755	435	441	_	441
Sirsa	**	323	325	—	325
Sonipat	**	339	344	—	344
Yamunanagar	**	**	543	—	543
Total	6,532	6,806	6,923	2	6,925

Source : Department of Consolidation , Haryana.

* : Information of Panchkula, Jhajjar , Fatehabad and Charkhi Dadri districts included in Ambala, Rohtak , Hisar and Bhiwani districts respectively.

** : Districts were not in existence.

AGRICULTURE

Area Repartitioned in Haryana

Table 14.26 (000 ha.)

District	Area repartitioned				
	Area repartitioned upto the end of 1965-66	Area repartitioned upto the end of 1980-81	Area repartitioned upto the end of 2020-21	During 2021-22	Total Area repartitioned upto the end of 2021-22*
1	2	3	4	5	6
Ambala	338	365	366.370	—	366.370
Bhiwani	**	543	14,705.828	1,712	16417.828
Faridabad	**	—	1,489.165	—	1,489.165
Gurugram	574	450	412.030	—	412.030
Hisar	1,236	619	622.110	—	622.110
Jind	239	325	325.000	—	325.000
Kaithal	**	**	3,140.000	—	3,140.000
Karnal	759	355	1,729.906	477	2206.906
Kurukshetra	**	368	368.100	—	368.100
Mahendragarh	280	284	284.000	—	284.000
Panipat	**	**	10,400.000	—	10,400.000
Rewari	*	*	—	—	—
Rohtak	565	341	5,404.335	----	5,404.335
Sirsa	**	320	322.020	—	322.020
Sonipat	*	207	324.813	—	324.813
Yamunanagar	**	**	1,372.557	—	1,372.557
Total	**3,991**	**4,177**	**41,266.234**	**2,189**	**43,455.234**

Source : Department of Consolidation , Haryana.

* : Information of Panchkula, Jhajjar ,Fatehabad and Charkhi Dadari districts are included in Ambala, Rohtak ,Hisar and Bhiwani districts respectively.

** : Districts were not in existence.

SECTION—XV
IRRIGATION

This section contains the irrigation statistics of Haryana as well as India. Information has been collected from the Departments of Agriculture & Farmers Welfare, Land Records, Irrigation and water resources and Economic & Statistical Adviser, Ministry of Agriculture, Government of India.

Table 15.1—net area under irrigation in Haryana.
Table 15.2—net area under irrigation in India.
Table 15.3—gross area irrigated and total cropped area.
Table 15.4—crop-wise gross area irrigated in Haryana.
Table 15.5—crop-wise gross area irrigated in India by states.
Table 15.6—number of tube-wells and pumping sets.

Graph 15.1

NET AREA IRRIGATED BY DIFFERENT SOURCES IN HARYANA

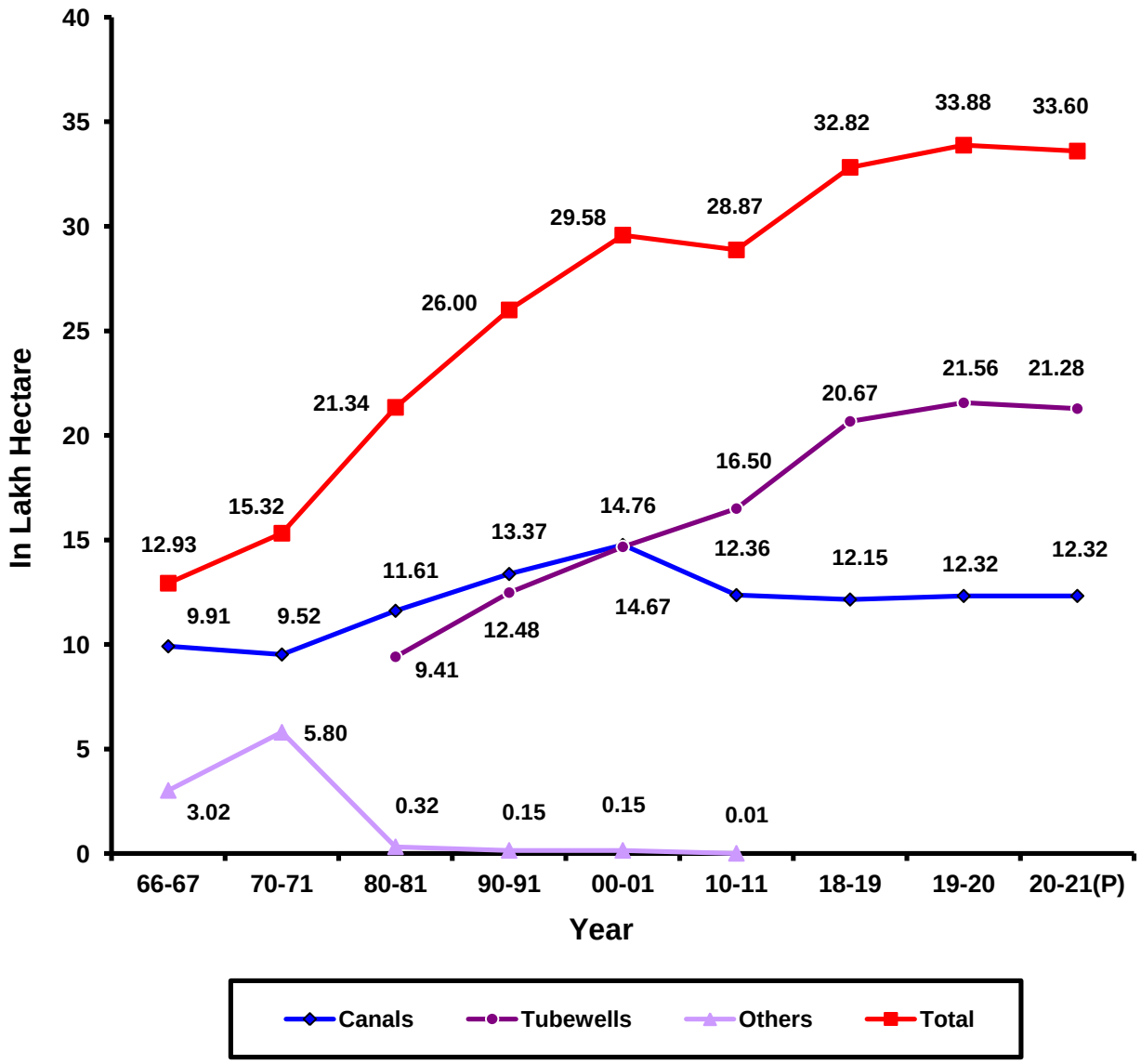

P- Provisional

IRRIGATION

Net area under irrigation in Haryana

Table 15.1 (000 ha.)

Year/District	Net area irrigated						
	Government Canals	Tanks	Wells	Tubewells	Other sources	Total	Percentage to net area sown
1	2	3	4	5	6	7	8
1966-67	991	4	289	—	9	1,293	37.8
1970-71	952	1	574	—	5	1,532	43.0
1980-81	1,161	@	26	941	6	2,134	59.2
1990-91	1,337	1	@	1,248	14	2,600	72.7
2000-01	1,476	1	@	1,467	14	2,958	83.9
2010-11	1,236	—	@	1,650	1	2,887	82.1
2018-19	1,215	—	—	2,067	—	3,282	91.1
2019-20	1,232	—	—	2,156	—	3,388	94.9
2020-21(P)	1,232	—	—	2,128	—	3,360	93.0
Ambala	3	—	—	145	—	148	100.0
Bhiwani	58	—	—	181	—	239	81.3
Charkhi Dadri	26	—	—	70	—	96	85.7
Faridabad	—	—	—	31	—	31	100.0
Fatehabad	63	—	—	155	—	218	99.5
Gurugram	—	—	—	43	—	43	36.4
Hisar	206	—	—	129	—	335	100.0
Jhajjar	52	—	—	68	—	120	89.6
Jind	217	—	—	36	—	253	99.6
Kaithal	77	—	—	116	—	193	98.0
Karnal	56	—	—	144	—	200	100.0
Kurukshetra	28	—	—	111	—	139	97.2
Mahendragarh	1	—	—	120	—	121	79.6
Nuh	14	—	—	71	—	85	77.3
Palwal	21	—	—	80	—	101	96.2
Panchkula	—	—	—	22	—	22	95.7
Panipat	40	—	—	57	—	97	99.0
Rewari	—	—	—	126	—	126	100.0
Rohtak	75	—	—	61	—	136	88.9
Sirsa	269	—	—	125	—	394	100.0
Sonipat	24	—	—	128	—	152	100.0
Yamunanagar	2	—	—	109	—	111	98.2

Source : Department of Land Records, Haryana

@ : Less than 500 hectares.

P : Provisional

IRRIGATION

Net area under irrigation in India 2019-20 (P)

Table 15.2 (000 ha.)

State	Government Canals	Private Canals	Tanks	Tubewells	Other Wells	Other sources	Total	Percentage of net area irrigated to net area sown
1	2	3	4	5	6	7	8	9
Andhra Pradesh	1,356	—	287	1,082	37	117	2,879	48.93
Arunachal Pradesh	—	—	—	—	—	56	56	23.83
Assam	94	11	8	88	52	172	425	15.75
Bihar	956	—	55	1,911	22	113	3,059	60.25
Chhattisgarh	878	—	28	552	16	54	1,528	32.97
Goa	5	—	12	2	2	1	22	17.32
Gujarat	1,164	—	232	1,900	1,499	442	5,238	53.52
Haryana	1,232	—	—	2,156	—	—	3,387	95.35
Himachal Pradesh	3	@	@	26	3	83	117	22.08
Jharkhand	4	—	73	24	82	67	249	19.29
Karnataka	1,262	—	138	1,863	322	650	4,235	39.20
Kerala	85	1	50	50	119	105	410	20.24
Madhya Pradesh	2,284	1	430	4,685	3,622	1,495	12,517	80.69
Maharashtra*	1,041	—	—	2,086	—	—	3,128	18.71
Manipur *	—	—	—	—	—	54	54	16.31
Meghalaya	83	21	—	—	—	—	105	41.18
Mizoram*	2	14	—	—	—	—	16	10.96
Nagaland	—	—	—	—	—	120	120	31.25
Odisha	—	—	—	—	—	1,137	1,137	27.72
Punjab	1,179	—	—	2,948	—	—	4,127	100.00
Rajasthan	2,198	—	78	4,207	2,162	176	8,821	48.92
Sikkim *	—	—	—	—	—	14	14	18.18
Tamil Nadu	647	1	351	518	1,151	4	2,672	56.40
Telangana*	513	—	349	1,341	562	162	2,927	53.22
Tripura	6	—	2	8	1	72	89	34.90
Uttarakhand	69	@	@	227	3	18	317	49.69
Uttar Pradesh	2,166	—	81	10,574	1,213	300	14,334	87.57
West Bengal *	—	—	—	—	—	3,108	3,108	59.20
Other Centrally Administered Areas	170	114	11	37	9	24	366	44.74
All India 2019-20(P)	17,399	162	2,185	36,287	10,876	8,547	75,456	53.93
All India 2018-19	16,652	165	1,821	35,410	10,139	8,004	72,191	52.15

Source : Economic & Statistical Adviser, Ministry of Agriculture, Govt. of India.
Note : Total may not tally due to rounding off.
* : The figures related to irrigated area are either estimated based on the data for the latest available year received from the States/UTs or are estimated/taken from agriculture census.
@ : less than 500 hectares.
P : Provisional

IRRIGATION

Gross area irrigated and total cropped area by districts 2020-21 (P)

Table 15.3 (000 ha.)

Year/District	Gross irrigated area	Percentage to State total	Percentage of gross area irrigated to total cropped area	Irrigation Intensity (Gross irrigated area x 100/net irrigated area)
1	2	3	4	5
Ambala	254	3.9	100.4	171.6
Bhiwani	532	8.2	100.0	222.6
Charkhi Dadri	176	2.7	98.3	183.3
Faridabad	128	2.0	100.0	412.9
Fatehabad	437	6.7	99.5	200.5
Gurugram	119	1.8	100.0	276.7
Hisar	609	9.4	92.8	181.8
Jhajjar	267	4.1	100.0	222.5
Jind	401	6.2	100.0	158.5
Kaithal	399	6.1	100.0	206.7
Karnal	399	6.1	100.0	199.5
Kurukshetra	291	4.5	100.0	209.4
Mahendragarh	286	4.4	100.0	236.4
Nuh	185	2.9	124.2	217.6
Palwal	125	1.9	99.2	123.8
Panchkula	50	0.8	100.0	227.3
Panipat	197	3.0	100.0	203.1
Rewari	160	2.5	100.0	127.0
Rohtak	183	2.8	100.0	134.6
Sirsa	756	11.6	99.0	191.9
Sonipat	328	5.0	100.0	215.8
Yamunanagar	222	3.4	100.0	200.0
Total	6,504	100.0	99.6	193.6

Source : Department of Land Records, Haryana.
P : Provisional

IRRIGATION

Crop-wise gross area irrigated in Haryana

Table 15.4 (000 ha.)

Year/District	Rice	Jowar	Bajra	Wheat	Barley
1	2	3	4	5	6
1966-67	138	72	47	512	92
1970-71	235	55	88	914	54
1980-81	469	37	103	1,378	76
1990-91	655	61	94	1,805	41
2000-01	1,052	70	147	2,334	40
2010-11	1,240	50	200	2,488	35
2018-19	1,447	38	148	2,550	15
2019-20	1,558	18	322	2,526	12
2020-21(P)	1,526	33	586	2,354	9
Ambala	96	@	29	94	@
Bhiwani	22	@	80	116	3
Charkhi Dadri	5	0	59	5	1
Faridabad	14	1	6	31	@
Fatehabad	126	@	3	190	@
Gurugram	5	1	38	42	@
Hisar	83	@	22	231	2
Jhajjar	42	8	50	102	1
Jind	140	0	8	216	@
Kaithal	176	@	1	182	@
Karnal	178	0	@	187	@
Kurukshetra	121	0	@	111	@
Mahendragarh	0	@	117	35	@
Nuh	8	9	36	74	@
Palwal	39	8	21	10	@
Panchkula	14	0	1	20	@
Panipat	85	@	1	95	@
Rewari	2	@	84	37	@
Rohtak	67	3	13	43	1
Sirsa	100	@	6	294	1
Sonipat	115	3	11	143	@
Yamunanagar	88	0	@	96	@

IRRIGATION

Crop-wise gross area irrigated in Haryana

Table 15.4 (Contd.) (000 ha.)

Year/District	Maize	Other Cereals and Millets	Total Cereals	Gram	Other Pulses
1	7	8	9	10	11
1966-67	23	@	884	268	20
1970-71	35	@	1,381	238	15
1980-81	17	1	2,081	311	23
1990-91	8	1	2,665	141	55
2000-01	2	@	3,645	41	18
2010-11	2	—	4,014	14	34
2018-19	2	—	4,200	13	23
2019-20	2	—	4,438	15	19
2020-21(P)	9	1	4,518	35	20
Ambala	1	—	220	@	@
Bhiwani	@	—	221	17	—
Charkhi Dadri	@	—	70	1	—
Faridabad	@	—	52	—	@
Fatehabad	@	—	319	1	1
Gurugram	@	@	86	@	@
Hisar	@	—	338	4	10
Jhajjar	@	—	203	@	@
Jind	@	—	364	@	@
Kaithal	@	—	359	@	1
Karnal	@	@	365	@	@
Kurukshetra	2	—	234	@	1
Mahendragarh	@	—	152	8	1
Nuh	@	1	128	@	1
Palwal	@	—	78	@	@
Panchkula	4	—	39	@	1
Panipat	@	—	181	@	1
Rewari	@	—	123	@	@
Rohtak	@	—	127	@	@
Sirsa	@	—	401	4	2
Sonipat	1	@	273	@	@
Yamunanagar	1	—	185	@	1

IRRIGATION

Crop-wise gross area irrigated in Haryana

Table 15.4 (Concld.) (000 ha.)

Year/District	Total pulses	Sugar-cane	Other food crops including condiments and spices	Total food crops (9+12+13+14)	Cotton	Other non-food crops including oilseeds	Total crops (15+16+17)
1	12	13	14	15	16	17	18
1966-67	288	127	36	1,335	177	224	1,736
1970-71	253	133	39	1,806	189	235	2,230
1980-81	334	103	56	2,574	311	424	3,309
1990-91	196	142	68	3,071	488	678	4,237
2000-01	59	140	63	3,907	554	762	5,223
2010-11	48	84	80	4,226	493	819	5,538
2018-19	36	109	73	4,418	706	900	6,024
2019-20	34	96	79	4,647	705	927	6,279
2020-21(P)	55	100	90	4,763	720	1,021	6,504
Ambala	@	10	6	236	0	18	254
Bhiwani	17	3	3	244	82	206	532
Charkhi Dadri	1	2	0	73	36	67	176
Faridabad	@	@	2	54	67	7	128
Fatehabad	2	2	4	327	67	43	437
Gurugram	@	@	4	90	5	24	119
Hisar	14	2	9	363	146	100	609
Jhajjar	@	2	4	209	15	43	267
Jind	@	5	1	370	@	31	401
Kaithal	1	5	1	366	6	27	399
Karnal	@	11	6	382	0	17	399
Kurukshetra	1	11	17	263	0	28	291
Mahendragarh	9	0	0	161	18	107	286
Nuh	1	@	3	132	5	48	185
Palwal	@	3	1	82	30	13	125
Panchkula	1	@	1	41	0	9	50
Panipat	1	6	2	190	@	7	197
Rewari	@	@	2	125	13	22	160
Rohtak	@	9	2	138	15	30	183
Sirsa	6	@	12	419	209	128	756
Sonipat	@	9	7	289	6	33	328
Yamunanagar	1	20	3	209	0	13	222

Source : Department of Land Records, Haryana
@ : Less than 500 hectares.
P : Provisional

Graph 15.4

GROSS CROPPED AREA AND GROSS IRRIGATED AREA IN HARYANA

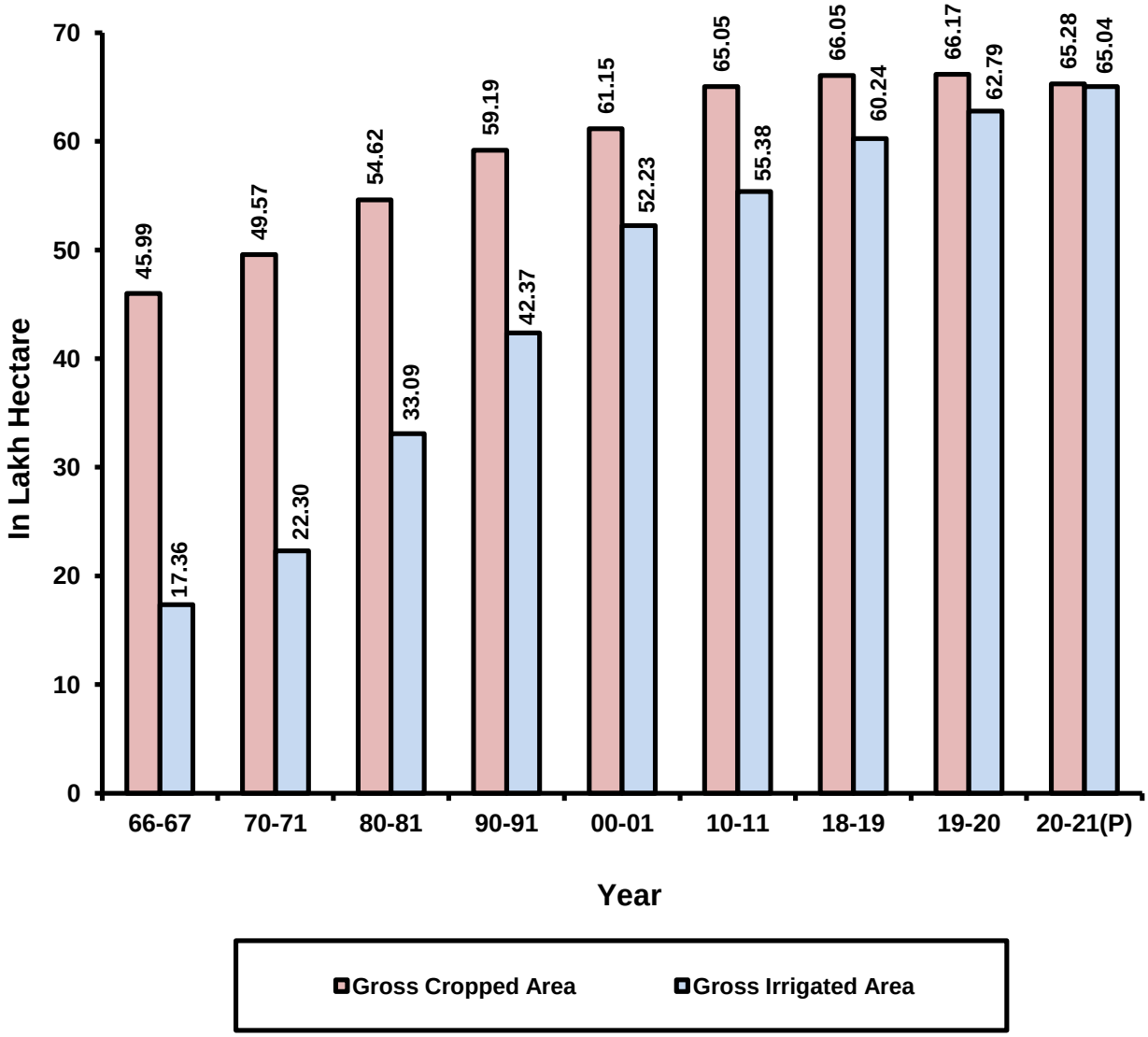

P- Provisional

IRRIGATION

Crop-wise gross area under irrigation in India by States

Table 15.5 (000 ha.)

State	Food Crops					
	Cereals					
	Rice	Jowar	Bajra	Maize	Ragi	Wheat
1	2	3	4	5	6	7
Andhra Pradesh	2,292	58	9	228	8	@
Arunachal Pradesh	51	—	—	—	—	1
Assam	434	@	—	4	—	3
Bihar	2,203	@	—	493	1	2,056
Chhattisgarh	1,563	@	@	20	@	106
Goa	10	—	—	—	—	—
Gujarat	693	17	288	102	6	1,356
Haryana	1,558	18	322	2	—	2,526
Himachal Pradesh	44	@	@	32	@	84
Jharkhand	58	@	@	4	—	83
Karnataka	997	148	64	487	70	108
Kerala	150	@	—	@	@	@
Madhya Pradesh	1,483	1	5	56	—	9,385
Maharashtra*	405	218	34	143	—	781
Manipur*	54	—	—	—	—	—
Meghalaya	97	—	—	—	—	@
Mizoram*	26	—	—	—	—	—
Nagaland	126	—	—	@	—	@
Odisha	1,257	—	—	4	@	@
Punjab	3,133	—	1	87	—	3,487
Rajasthan	158	1	214	17	—	3,475
Sikkim *	6	—	—	5	—	—
Tamil Nadu	1,781	44	9	112	20	@
Telangana	3,197	23	8	348	@	4
Tripura	76	—	—	1	—	@
Uttarakhand	190	—	—	1	@	201
Uttar Pradesh	6,171	15	192	375	@	10,096
West Bengal*	2,805	@	@	311	2	182
Other Centrally Administered Areas*	246	1	6	22	4	75
All India 2019-20 (P)	31,265	544	1,152	2,851	113	34,012
All India 2018-19	28,599	451	842	2,403	101	30,181

IRRIGATION
Crop-wise gross area under irrigation in India by States

Table 15.5 (Contd.) (000 ha.)

State	Food Crops							
	Cereals				Pulses			
	Barley	Other cereals	Total cereals	Gram	Tur/ arhar	Other pulses	Total pulses	Total food-grains (10+14)
1	8	9	10	11	12	13	14	15
Andhra Pradesh	—	2	2,596	9	5	18	32	2,627
Arunachal Pradesh	—	—	52	—	—	—	—	52
Assam	—	@	441	@	@	7	8	449
Bihar	3	@	4,756	2	@	49	52	4,808
Chhattisgarh	@	1	1,690	201	@	7	208	1,899
Goa	—	—	10	—	—	4	4	15
Gujarat *	@	12	2,474	256	49	75	379	2,854
Haryana	11	@	4,438	15	1	18	34	4,472
Himachal Pradesh	3	1	164	@	@	3	3	167
Jharkhand	@	1	146	8	@	7	16	162
Karnataka	1	3	1,877	106	202	47	355	2,232
Kerala		@	151	1	@	1	2	153
Madhya Pradesh	24	2	10,957	1,503	6	570	2,079	13,035
Maharashtra *	—	@	1,581	496	19	9	524	2,105
Manipur*	—	—	54	—	—	—	—	54
Meghalaya	—	—	97	—	—	—	—	97
Mizoram*	—	—	26	—	—	4	4	29
Nagaland	—	—	126	@	—	@	@	127
Odisha	—	@	1,262	—	—	20	20	1,282
Punjab	6	@	6,714	2	2	4	8	6,722
Rajasthan	294	4	4,163	1,130	@	274	1,404	5,567
Sikkim *	@	@	11	—	—	@	@	11
Tamil Nadu	—	1	1,968	@	1	106	107	2,075
Telangana	—	@	3,581	60	13	13	86	3,666
Tripura	—	—	77	@	—	3	3	80
Uttarakhand	@	@	392	1	@	5	5	397
Uttar Pradesh	93	34	16,976	95	34	425	554	17,530
West Bengal *	@	2	3,302	25	1	183	209	3,510
Other Centrally Administered Areas*	1	7	362	@	@	3	3	367
All India 2019-20 (P)	438	70	70,445	3,908	334	1,858	6,100	76,545
All India 2018-19	358	61	62,997	4,502	266	1,746	6,515	69,512

IRRIGATION

Crop-wise gross area under irrigation in India by States

Table 15.5 (Contd.) (000 ha.)

State	Other food crops			Other food crops	Total food crops
	Sugarcane	Condiments and spices	Fruits & vegetables		
1	16	17	18	19	20
Andhra Pradesh	123	159	419	—	3,328
Arunachal Pradesh	—	—	4	—	56
Assam	@	@	30	3	482
Bihar	197	6	331	—	5,342
Chhatisgarh	31	6	72	5	2,013
Goa	1	3	9	—	28
Gujarat *	183	631	919	1	4,587
Haryana	96	3	75	—	4,647
Himachal Pradesh	1	3	24	@	195
Jharkhand	@	1	87	@	251
Karnataka	758	622	489	@	4,101
Kerala	1	98	100	2	354
Madhya Pradesh	130	272	326	1	13,765
Maharashtra*	822	79	1,470	—	4,476
Manipur*	—	—	—	—	54
Meghalaya	—	—	34	—	130
Mizoram *	—	—	—	—	29
Nagaland	—	—	—	—	127
Odisha	9	—	4	51	1,347
Punjab	88	1	187	@	6,998
Rajasthan	4	1,004	184	1	6,760
Sikkim *		1	1		12
Tamil Nadu	131	51	421	@	2,677
Telangana	42	139	254	—	4,101
Tripura	1	1	32	—	114
Uttarakhand	90	@	19	@	507
Uttar Pradesh	2,327	65	1,200	15	21,137
West Bengal *	18	116	1,579	—	5,223
Other Centrally Administered Areas*	2	1	65	9	446
All India 2019-20 (P)	5,056	3,263	8,334	89	93,286
All India 2018-19	5,388	2,961	7,868	127	85,855

IRRIGATION

Crop-wise gross area under irrigation in India by States

Table 15.5 (Contd.) (000 ha.)

State	Non- Food Crops						
	Oil Seeds						
	Groundnut	Sesamum / jingali	Rape seed & mustard	Linseed	Others	Total oil seeds	Cotton
1	21	22	23	24	25	26	27
Andhra Pradesh	121	9	@	@	146	275	118
Arunachal Pradesh	—	—	—	—	—	—	—
Assam	@	@	48	@	@	49	@
Bihar	@	@	52	@	10	63	—
Chhattisgarh	2	@	6	@	2	9	2
Goa	@	—	—	—	4	4	—
Gujarat *	372	62	166	—	559	1,158	1849
Haryana	2	1	583	@	19	606	705
Himachal Pradesh	@	@	1	@	1	2	—
Jharkhand	@	@	17	1	@	18	—
Karnataka	139	1	@	1	397	538	207
Kerala	@	—	—	—	159	159	@
Madhya Pradesh	14	2	454	20	8	498	422
Maharashtra *	60	@	1	@	25	87	122
Manipur*	—	—	—	—	—	—	—
Meghalaya	—	—	3	—	1	4	—
Mizoram *	—	—	—	—	@	—	—
Nagaland	—	—	1	@	—	1	—
Odisha	10	1	2	—	3	17	—
Punjab	2	2	26	@	2	31	248
Rajasthan	649	13	2,514	4	198	3,377	741
Sikkim *	—	—	1	—	1	2	—
Tamil Nadu	132	29	@	—	408	570	49
Telangana	108	20	1	—	32	161	289
Tripura	1	—	3	—	—	4	—
Uttarakhand	@	@	5	—	@	5	@
Uttar Pradesh	77	118	604	@	5	803	10
West Bengal *	69	199	568	2	31	869	@
Other Centrally Administered Areas*	@	@	36	@	1	37	1
All India 2019-20 (P)	1,758	457	5,093	29	2,011	9,348	4,763
All India 2018-19	1,729	286	5,157	21	1,792	8,985	4,630

IRRIGATION

Crop-wise gross area under irrigation in India by States

Table 15.5 (Concld.) (000 ha.)

State	Non-Food Crops				
	Other non- food crops				
	Tobacco	Fodder crops	Other non-food crops	Total non-food crops	Total food and non-food crops (20+31)
1	28	29	30	31	32
Andhra Pradesh	29	16	46	485	3,813
Arunachal Pradesh	—	—	—	—	56
Assam	—	@	12	61	543
Bihar	10	4	16	93	5,435
Chhattisgarh	@	@	@	11	2,024
Goa	—	—	—	4	32
Gujarat *	161	659	17	3,844	8,431
Haryana	@	198	123	1,632	6,279
Himachal Pradesh	—	5	2	9	204
Jharkhand	—	—	@	18	269
Karnataka	20	32	137	933	5,034
Kerala	@	2	1	162	516
Madhya Pradesh	@	15	4	939	14,704
Maharashtra *	@	112	49	370	4,847
Manipur*	—	—	—	—	54
Meghalaya	—	—	—	4	135
Mizoram *	—	—	—	—	29
Nagaland	—	—	—	1	128
Odisha	—	—	@	17	1,363
Punjab	—	418	29	726	7,724
Rajasthan	@	567	343	5028	11,789
Sikkim *	—	—	—	2	14
Tamil Nadu	2	15	97	733	3,410
Telangana	2	18	14	484	4,585
Tripura	—	—	—	4	118
Uttarakhand	@	26	1	32	539
Uttar Pradesh	32	603	409	1,857	22,994
West Bengal *	14	2	522	1,408	6,631
Other Centrally Administered Areas*	@	46	1	84	530
All India 2019-20 (P)	**270**	**2,736**	**1,825**	**18,943**	**1,12,229**
All India 2018-19	**274**	**2,948**	**1,795**	**18,632**	**1,04,487**

Source : Economic and Statistical Advisor, Ministry of Agriculture, Govt. of India
P : Provisional
@ : Less than 500 hectares.
Note : Totals may not tally due to rounding off.
* : The figures related to irrigated area are either estimated based on the data for the latest available year received from the States/UTs or are estimated/taken from Agriculture Census.

Graph 15.6

TUBEWELLS AND PUMPING SETS IN HARYANA

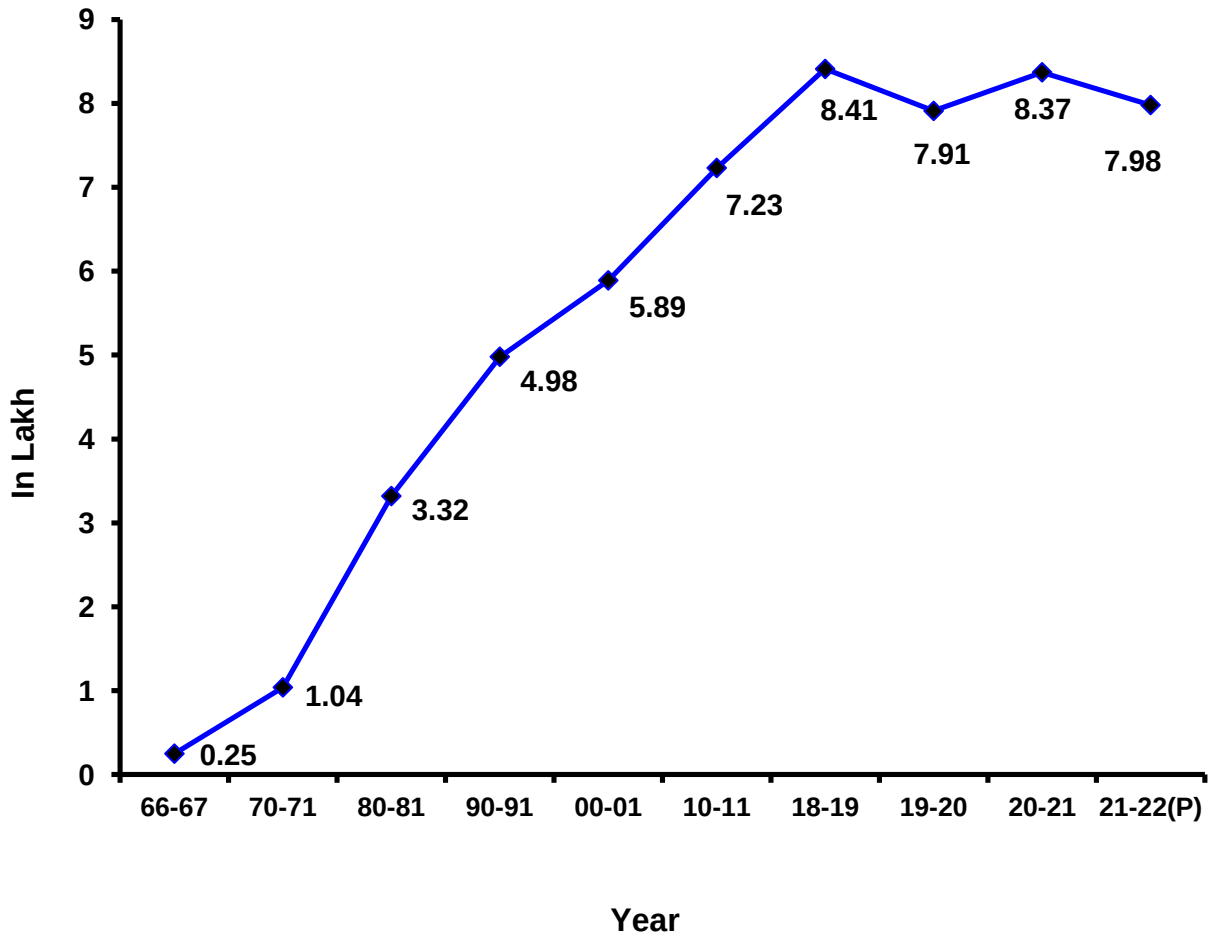

P - Provisional

IRRIGATION

Number of tubewells and pumping sets

Table 15.6

Year/District	Diesel Sets	Electric Sets	Total
1	2	3	4
1966-67	—	—	25,311
1970-71	17,903	86,455	1,04,358
1980-81	1,09,353	2,22,674	3,32,027
1990-91	1,55,842	3,41,729	4,97,571
2000-01	2,55,302	3,34,171	5,89,473
2010-11	2,31,146	4,92,311	7,23,457
2015-16	2,98,452	5,45,509	8,43,961
2018-19(R)	2,75,211	5,66,188	8,41,399
2019-20	2,64,472	5,26,401	7,90,873
2020-21	2,76,653	5,60,654	8,37,307
2021-22(P)	2,44,293	5,54,061	7,98,354
Ambala	3,218	5,748	8,966
Bhiwani	11,860	27,573	39,433
Charkhi Dadri	10,590	8,272	18,862
Faridabad	18	1,509	1,527
Fatehabad	6,897	33,813	40,710
Gurugram	3,809	18,592	22,401
Hisar	55,883	18,429	74,312
Jhajjar	16,261	11,837	28,098
Jind	29,784	44,526	74,310
Kaithal	5,506	47,897	53,403
Karnal	848	67,964	68,812
Kurukshetra	114	37,485	37,599
Mahendragarh	0	27,261	27,261
Nuh	4,455	6,282	10,737
Palwal	14,632	13,037	27,669
Panchkula	687	3,312	3,999
Panipat	1,542	33,676	35,218
Rewari	2,521	27,092	29,613
Rohtak	27,656	5,334	32,990
Sirsa	9,973	59,893	69,866
Sonipat	33,478	33,441	66,919
Yamunanagar	4,561	21,088	25,649

Source : Department of Irrigation and Water Resources, Haryana.
Note : Sets include both pumping sets and tubewells.
P : Provisional
R : Revised

SECTION—XVI

LIVESTOCK, ANIMAL HUSBANDRY AND DAIRYING

This section contains statistics relating to livestock, veterinary institutions etc. The information regarding livestock is based on quinquennial Livestock Census-2019 conducted by the Department of Animal Husbandry and Dairying, Haryana.

Tables 16.1 to 16.6—presents data in respect of livestock.

Tables 16.7—number of livestock, poultry in various States of India.

Tables 16.8 to 16.15—number of veterinary institutions and staff, work done in the institutions, livestock mortality due to various contagious diseases, number of Livestock Development Centres, number of Bulls kept in Artificial Insemination Centres, Intensive Cattle Development Projects, Development of Gaushala and number of recognised Slaughter Houses.

Table 16.16—procurement of milk and number of Milk Plants/Milk Chilling Centres.

Table 16.17—estimated milk production and per capita availability of milk per day.

LIVESTOCK

Livestock and Poultry in the State : Live Stock Census 2019

Table 16.1

District	Cattle	Buffaloes	Horses & Ponies	Donkeys	Mules	Sheep	Goats	Camels	Pigs	Dogs	Rabbit	Elephant	Total Livestock	Total Poultry
1	2	3	4	5	6	7	8	9	10	11	12	13	14	15
Ambala	71160	137620	521	3	226	16887	6695	0	4128	4172	56	0	241468	2873268
Bhiwani	105374	277555	638	80	182	34533	32270	1001	3511	6184	121	0	461449	755913
Charkhi Dadri	38412	152521	214	33	111	12946	17075	338	1737	2315	14	0	225716	1151960
Faridabad	42988	114100	116	21	23	3721	6790	5	1562	2832	102	0	172260	69616
Fatehabad	108800	233890	460	12	57	15146	13185	547	2160	2373	87	0	376717	352533
Gurugram	63916	112204	809	88	84	3207	9490	25	8880	8248	299	0	207250	486560
Hisar	169527	425846	613	70	106	33339	18862	341	4157	2727	39	0	655627	2637919
Jhajjar	62574	180459	376	37	330	9396	7837	18	11989	2949	45	0	276010	402930
Jind	116624	393606	645	14	163	22805	11009	106	6308	1510	1008	0	553798	5600781
Kaithal	91943	281887	608	6	109	10939	6189	13	4947	1672	67	0	398380	2357665
Karnal	155195	200645	706	21	65	10851	9313	125	10346	4077	80	0	391424	9542855
Kurukshetra	101938	139058	480	10	40	10955	7152	0	4082	2706	28	1	266450	3491284
Mahendragarh	51113	187207	420	19	135	22995	45967	807	1354	2312	45	0	312374	1021246
Nuh	29810	174347	131	70	29	5522	26522	303	761	256	1963	0	239714	17585
Palwal	49684	199491	343	89	64	7591	13072	2	3207	766	74	0	274383	18579
Panchkula	32381	56028	101	22	46	3960	6816	27	1875	2340	28	0	103624	6554399
Panipat	74761	165167	401	6	22	5008	4595	1	4367	1505	45	0	255878	4982409
Rewari	44310	160423	276	22	248	5384	24127	219	7457	1877	85	0	244428	441385
Rohtak	64075	174156	296	79	132	9981	6660	2	8694	2014	14	0	266103	343742
Sirsa	235362	250695	438	79	231	27888	47609	1289	1687	5878	237	0	571393	336283
Sonipat	111458	224980	517	4	31	7103	7332	0	12399	1605	62	0	365491	936940
Yamunanagar	107277	126138	593	15	66	8213	6073	1	2626	1389	13	4	252408	1369572
Total	**1928682**	**4368023**	**9702**	**800**	**2500**	**288370**	**334640**	**5170**	**108234**	**61707**	**4512**	**5**	**7112345**	**45745424**

Source : Department of Animal Husbandry and Dairying, Haryana.

LIVESTOCK

Cattle in the State: Live Stock Census 2019

Table 16.2

Name of District	Exotic Cattle (Male)							Exotic Cattle (Female)							Total Exotic Cattle (Male + Female)
	Upto one & half years Cattle	Used for Breeding only Cattle	Used for Agriculture only Cattle	Agriculture and Breeding Cattle	Bullock Cart farm operation Cattle	Others	Total Exotic Male Cattle	Under one year Cattle	One to two and half years	In Milk Cattle	Dry Cattle	Not calved once Cattle	Others Female Cattle	Total Exotic Female Cattle	
1	2	3	4	5	6	7	8	9	10	11	12	13	14	15	16
Ambala	51	0	57	25	14	0	**147**	650	264	1234	170	63	0	2381	**2528**
Bhiwani	265	1	7	2	9	65	**349**	945	616	1713	390	79	81	3824	**4173**
Charkhi Dadri	117	5	6	2	21	28	**179**	1006	912	1947	347	107	55	4374	**4553**
Faridabad	20	5	9	0	2	1	**37**	860	343	1497	187	70	74	3031	**3068**
Fatehabad	239	2	18	2	3	6	**270**	752	736	1665	460	75	5	3693	**3963**
Gurugram	167	6	5	0	0	4	**182**	976	710	2113	827	69	13	4708	**4890**
Hisar	631	60	29	1	1	4	**726**	2218	2266	3494	755	126	14	8873	**9599**
Jhajjar	78	5	10	0	1	12	**106**	584	383	976	159	21	2	2125	**2231**
Jind	264	240	39	5	17	13	**578**	769	532	1277	352	117	34	3081	**3659**
Kaithal	107	1	15	1	15	47	**186**	601	396	1278	448	94	17	2834	**3020**
Karnal	241	7	18	19	18	3	**306**	972	772	1978	816	180	12	4730	**5036**
Kurukshetra	191	88	59	32	14	127	**511**	2030	1561	4015	1229	232	62	9129	**9640**
Mahendragarh	62	2	0	0	1	0	**65**	472	335	822	187	26	2	1844	**1909**
Nuh	55	0	33	1	9	8	**106**	436	192	661	161	21	5	1476	**1582**
Palwal	142	8	57	4	33	0	**244**	805	554	1608	387	70	26	3450	**3694**
Panchkula	26	2	10	0	3	1	**42**	184	183	592	148	26	1	1134	**1176**
Panipat	97	0	18	2	19	8	**144**	729	696	1669	417	30	44	3585	**3729**
Rewari	76	1	0	1	1	1	**80**	434	285	917	157	59	0	1852	**1932**
Rohtak	205	25	37	8	7	19	**301**	752	358	1362	535	103	10	3120	**3421**
Sirsa	301	15	12	1	18	42	**389**	969	1048	2363	594	149	31	5154	**5543**
Sonipat	457	26	21	7	22	86	**619**	1889	1233	3827	1050	90	26	8115	**8734**
Yamunanagar	100	8	36	16	4	4	**168**	1339	1079	2818	1305	383	79	7003	**7171**
Total	**3892**	**507**	**496**	**129**	**232**	**479**	**5735**	**20372**	**15454**	**39826**	**11081**	**2190**	**593**	**89516**	**95251**

LIVESTOCK

Cattle in the State : Live Stock Census 2019

Table 16.2 (Contd.)

Name of District	Crossbreed Cattle (Male)							Crossbreed Cattle (Female)							Total Crossbreed Cattle (Male + Female)
	Upto one & half years Cattle	Used for Breeding only Cattle	Used for Agriculture only Cattle	Agriculture and Breeding Cattle	Bullock Cart Farm Operation Cattle	Others	Total Crossbreed Male Cattle	Under one year Cattle	One to two and half years	In Milk Cattle	Dry Cattle	Not Calved Once Cattle	Others Female Cattle	Total Crossbreed Female Cattle	
1	17	18	19	20	21	22	23	24	25	26	27	28	29	30	31
Ambala	2656	138	665	107	493	272	4331	10322	6835	22562	6761	1558	630	48668	**52999**
Bhiwani	2251	22	295	23	287	761	3639	6424	4905	11154	3507	776	266	27032	**30671**
Charkhi Dadri	897	23	76	22	114	88	1220	3098	2790	5444	1006	347	80	12765	**13985**
Faridabad	616	73	118	64	117	253	1241	3065	1788	6363	1844	571	442	14073	**15314**
Fatehabad	4500	181	133	11	267	2042	7134	7552	8093	14649	5343	1227	905	37769	**44903**
Gurugram	2631	64	76	43	355	1471	4640	7117	4477	12478	4694	545	830	30141	**34781**
Hisar	4914	136	164	6	286	2212	7718	8994	6980	15348	5059	1099	1588	39068	**46786**
Jhajjar	2082	568	33	6	71	227	2987	5583	3174	9723	2102	472	608	21662	**24649**
Jind	1509	44	167	28	281	859	2888	3517	2819	6823	2476	500	239	16374	**19262**
Kaithal	1901	25	268	157	199	621	3171	6933	5246	13341	4015	889	370	30794	**33965**
Karnal	5911	126	585	514	520	1184	8840	21464	17272	45625	12554	5340	492	102747	**111587**
Kurukshetra	3980	98	350	128	366	406	5328	14013	11807	29840	7480	3787	845	67772	**73100**
Mahendragarh	1124	175	13	0	36	268	1616	3802	3604	7215	1847	555	470	17493	**19109**
Nuh	623	22	51	6	12	144	858	1981	1081	3296	698	248	172	7476	**8334**
Palwal	1406	71	130	30	330	212	2179	4057	1971	8178	2386	613	421	17626	**19805**
Panchkula	634	11	462	66	173	95	1441	1993	1778	4838	1557	258	174	10598	**12039**
Panipat	2837	124	302	107	232	385	3987	7444	4593	15026	3573	1029	417	32082	**36069**
Rewari	1415	59	11	7	16	179	1687	4449	3717	8611	1878	571	40	19266	**20953**
Rohtak	1451	70	167	134	108	1033	2963	2936	1726	5446	2167	352	204	12831	**15794**
Sirsa	9432	625	641	44	548	4671	15961	20385	19796	40109	13353	5006	2126	100775	**116736**
Sonipat	3225	192	103	75	153	1723	5471	10257	6965	18033	5644	990	864	42753	**48224**
Yamunanagar	2161	43	381	193	184	73	3035	17590	13566	34787	11721	3440	686	81790	**84825**
Total	**58156**	**2890**	**5191**	**1771**	**5148**	**19179**	**92335**	**172976**	**134983**	**338889**	**101665**	**30173**	**12869**	**791555**	**883890**

LIVESTOCK

Cattle in the State: Live Stock Census 2019

Table 16.2 (Contd.)

Name of District	Indigenous Cattle (Male)							Indigenous Cattle (Female)							Total Indigenous Cattle (Male + Female)
	Upto one & half years Cattle	Used for Breeding only Cattle	Used for Agriculture only Cattle	Agriculture and Breeding Cattle	Bulluck cart Farm Operation Cattle	Others	Total Indigenous Male Cattle	Under one year Cattle	One to two and half years	In milk Cattle	Dry Cattle	Not Calved Once Cattle	Others Female Cattle	Total Indigenous Female Cattle	
1	32	33	34	35	36	37	38	39	40	41	42	43	44	45	46
Ambala	587	35	494	15	507	289	1927	718	644	1347	599	273	112	3693	**5620**
Bhiwani	5174	249	3268	237	3655	3354	15937	10364	8191	15353	7491	1662	1821	44882	**60819**
Charkhi Dadri	1319	123	950	63	1532	73	4060	3271	2740	5232	1586	347	343	13519	**17579**
Faridabad	641	70	140	61	96	355	1363	3553	1970	6119	2197	695	888	15422	**16785**
Fatehabad	4649	218	3035	151	2074	2032	12159	6988	8214	10056	5312	987	1364	32921	**45080**
Gurugram	1061	81	36	33	376	930	2517	3653	2952	4809	3791	513	473	16191	**18708**
Hisar	9501	430	10070	716	9682	5138	35537	14086	12074	18432	10852	2030	3915	61389	**96926**
Jhajjar	3337	797	679	94	1463	1276	7646	5785	5079	7531	4058	1014	1786	25253	**32899**
Jind	8474	1513	11613	1032	15285	3685	41602	10461	8868	14315	9793	1586	2486	47509	**89111**
Kaithal	5471	655	4312	667	2776	2564	16445	6893	6107	9088	6573	1286	2298	32245	**48690**
Karnal	3241	294	536	462	509	337	5379	5740	4920	9312	5698	1213	510	27393	**32772**
Kurukshetra	1102	91	257	67	423	377	2317	2609	2869	4985	2803	708	344	14318	**16635**
Mahendragarh	2574	383	144	8	505	1135	4749	4410	4810	5983	3065	1325	657	20250	**24999**
Nuh	523	72	98	12	33	431	1169	2185	1353	3121	1515	471	549	9194	**10363**
Palwal	1284	87	395	49	696	102	2613	3334	2094	5170	2088	589	393	13668	**16281**
Panchkula	603	69	1189	98	452	131	2542	1126	1298	2159	1293	181	40	6097	**8639**
Panipat	2760	356	523	99	384	1907	6029	4728	3819	6638	4102	877	624	20788	**26817**
Rewari	2219	83	121	21	243	282	2969	3579	3926	5545	2363	487	252	16152	**19121**
Rohtak	4406	688	2388	282	3332	3089	14185	6074	4040	6818	4974	1687	1249	24842	**39027**
Sirsa	6968	917	2245	262	3779	2431	16602	13113	14287	19539	9049	2648	1621	60257	**76859**
Sonipat	5257	491	1127	365	1404	3318	11962	7879	5874	8773	6820	2279	2766	34391	**46353**
Yamunanagar	357	25	241	47	69	14	753	2069	1773	4025	1383	482	123	9855	**10608**
Total	**71508**	**7727**	**43861**	**4841**	**49275**	**33250**	**210462**	**122618**	**107902**	**174350**	**97405**	**23340**	**24614**	**550229**	**760691**

LIVESTOCK

Cattle in the State : Live Stock Census 2019

Table 16.2 (Concld.)

Name of District	Non Descript Cattle (Male)							Non Descript Cattle (Female)							Total N.D Cattle (Male + Female)
	Upto one & half years Cattle	Used for Breeding only Cattle	Total N.D Cattle (Male + Female)	Agriculture and Breeding Cattle	Bulluck cart Farm Operation Cattle	Others	Total N.D Male Cattle	Under one year Cattle	One to two and half years	In Milk Cattle	Dry Cattle	Not Calved Once Cattle	Others Female Cattle	Total N.D. Female Cattle	
1	47	48	49	50	51	52	53	54	55	56	57	58	59	60	61
Ambala	372	20	353	16	425	28	**1214**	1871	1556	3399	1564	300	109	8799	**10013**
Bhiwani	525	31	674	149	55	291	**1725**	1891	1638	3127	853	151	326	7986	**9711**
Charkhi Dadri	210	19	26	2	106	63	**426**	431	336	645	263	22	172	1869	**2295**
Faridabad	406	68	46	17	36	0	**573**	1257	883	3335	1063	381	329	7248	**7821**
Fatehabad	2246	114	220	3	556	1528	**4667**	1773	2060	2440	2125	505	1284	10187	**14854**
Gurugram	248	23	9	8	15	156	**459**	1247	920	1783	707	189	232	5078	**5537**
Hisar	1695	142	778	74	1032	711	**4432**	2765	2233	4143	1852	357	434	11784	**16216**
Jhajjar	282	1	20	12	44	150	**509**	457	378	784	348	140	179	2286	**2795**
Jind	499	71	309	14	621	51	**1565**	778	528	1202	386	64	69	3027	**4592**
Kaithal	767	46	296	226	229	130	**1694**	1172	787	1701	722	107	85	4574	**6268**
Karnal	389	4	242	27	122	149	**933**	1009	1087	1951	633	118	69	4867	**5800**
Kurukshetra	218	27	22	8	45	141	**461**	363	384	822	401	114	18	2102	**2563**
Mahendragarh	533	148	25	90	107	291	**1194**	815	924	933	691	174	365	3902	**5096**
Nuh	652	137	34	12	22	696	**1553**	1797	1562	2463	1130	453	573	7978	**9531**
Palwal	715	71	127	13	432	135	**1493**	1947	1551	3289	1152	292	180	8411	**9904**
Panchkula	690	13	2967	19	194	100	**3983**	920	1311	2433	1376	356	148	6544	**10527**
Panipat	858	212	142	13	41	459	**1725**	1630	1175	1796	1143	456	221	6421	**8146**
Rewari	329	7	4	0	5	103	**448**	496	403	627	198	59	73	1856	**2304**
Rohtak	451	12	42	16	59	751	**1331**	969	877	589	288	577	1202	4502	**5833**
Sirsa	4415	196	560	55	1480	2092	**8798**	5855	5481	9110	4712	1296	972	27426	**36224**
Sonipat	488	46	72	17	70	708	**1401**	1477	1408	1773	1072	386	630	6746	**8147**
Yamunanagar	178	11	157	23	29	22	**420**	935	749	1721	587	158	103	4253	**4673**
Total	**17166**	**1419**	**7125**	**814**	**5725**	**8755**	**41004**	**31855**	**28231**	**50066**	**23266**	**6655**	**7773**	**147846**	**188850**

Source : Department of Animal Husbandry and Dairying, Haryana.

LIVESTOCK
Buffaloes in the State : Live Stock Census 2019

Table 16.3

Name of District	Indigenous Buffaloes (Male)							Indigenous Buffaloes (Female)							Total Indigenous Buffaloes (Male + Female)
	Upto two years Buffalo	Used for Breeding only Buffalo	Used for Agriculture only Buffalo	Agriculture and Breeding Buffalo	Bulluck Cart arm Operation Buffalo	Others	Total Indigenous Male Buffaloes	Under one year Buffalo	One to three years	In milk Buffalo	Dry Buffalo	Not Calved once Buffalo	Others Female Buffalo	Total Female Indigenous Buffaloes	
1	2	3	4	5	6	7	8	9	10	11	12	13	14	15	16
Ambala	3210	129	235	144	213	90	**4021**	11559	10711	22371	6897	2293	262	**54093**	**58114**
Bhiwani	19440	467	211	32	64	535	**20749**	58097	64896	87955	19286	7089	1905	**239228**	**259977**
Charkhi Dadri	10495	205	10	10	39	292	**11051**	29666	36030	47439	10403	3871	399	**127808**	**138859**
Faridabad	3498	165	244	264	313	84	**4568**	20854	11712	38703	10067	3043	2410	**86789**	**91357**
Fatehabad	18887	525	52	25	36	324	**19849**	42173	59487	68924	19173	6997	366	**197120**	**216969**
Gurugram	5275	134	130	32	0	96	**5667**	24064	14871	40891	10064	1563	692	**92145**	**97812**
Hisar	32974	899	260	131	116	228	**34608**	87121	94029	130743	34601	10650	1403	**358547**	**393155**
Jhajjar	16669	364	42	65	43	366	**17549**	42520	36066	68268	8473	3619	232	**159178**	**176727**
Jind	41740	777	1195	696	2247	344	**46999**	72664	84407	116412	37826	10868	1133	**323310**	**370309**
Kaithal	20124	455	2111	1966	1560	422	**26638**	47885	49420	75420	26094	7222	929	**206970**	**233608**
Karnal	17406	327	1752	2292	1348	268	**23393**	35887	39355	62508	17777	8313	424	**164264**	**187657**
Kurukshetra	10794	301	852	693	776	292	**13708**	22109	26843	39452	12799	5838	751	**107792**	**121500**
Mahendragarh	10923	111	31	32	29	216	**11342**	34552	40263	59419	10957	3801	457	**149449**	**160791**
Nuh	5283	223	152	63	23	68	**5812**	40104	19557	55942	10852	3887	1392	**131734**	**137546**
Palwal	10819	277	354	179	959	153	**12741**	36116	22440	61014	15054	3728	572	**138924**	**151665**
Panchkula	1582	63	33	15	4	32	**1729**	7446	9568	17619	7138	1707	283	**43761**	**45490**
Panipat	16643	196	1888	929	1744	715	**22115**	31374	29619	56051	12894	3364	726	**134028**	**156143**
Rewari	10620	151	16	7	4	31	**10829**	34648	33107	58392	8943	4187	165	**139442**	**150271**
Rohtak	17574	411	162	195	177	112	**18631**	38509	33233	61494	12131	4752	351	**150470**	**169101**
Sirsa	17078	620	70	56	40	281	**18145**	42154	57343	72155	20417	10763	615	**203447**	**221592**
Sonipat	18959	645	1051	728	980	765	**23128**	47582	40304	80062	18969	4279	728	**191924**	**215052**
Yamunanagar	3771	169	667	353	231	125	**5316**	20001	18172	34732	13199	3487	576	**90167**	**95483**
Total	**313764**	**7614**	**11518**	**8907**	**10946**	**5839**	**358588**	**827085**	**831433**	**1355966**	**344014**	**115321**	**16771**	**3490590**	**3849178**

LIVESTOCK
Buffaloes in the State : Live Stock Census 2019

Table 16.3 (Concld.)

Name of District	Non Descript Buffaloes (Male)							Non Descript Buffaloes (Female)							Total N.D Buffaloes (Male + Female)
	Upto two years Buffalo	Used for Breeding only Buffalo	Used for Agriculture only Buffalo	Agriculture and Breeding Buffalo	Bullock cart Farm Operation Buffalo	Others	Total N.D Male Buffaloes	Under one year Buffalo	One to three years	In milk Buffalo	Dry Buffalo	Not Calved once Buffalo	Others Female Buffalo	Total Female N.D Buffaloes	
1	17	18	19	20	21	22	23	24	25	26	27	28	29	30	31
Ambala	4631	122	314	98	413	103	**5681**	15927	13761	30770	9899	3084	384	**73825**	**79506**
Bhiwani	772	18	68	61	1	2	**922**	4124	4467	6158	1403	222	282	**16656**	**17578**
Charkhi Dadri	379	20	4	0	3	62	**468**	3548	3349	5328	427	357	185	**13194**	**13662**
Faridabad	752	43	72	36	48	21	**972**	5263	4038	9767	2196	360	147	**21771**	**22743**
Fatehabad	1213	28	1	0	3	48	**1293**	3021	3510	6669	1879	496	53	**15628**	**16921**
Gurugram	858	14	6	4	2	53	**937**	3838	2152	5303	1438	604	120	**13455**	**14392**
Hisar	2830	50	23	22	21	10	**2956**	6765	8145	11260	2911	599	55	**29735**	**32691**
Jhajjar	455	3	0	0	0	6	**464**	652	754	1656	108	90	8	**3268**	**3732**
Jind	2261	32	39	7	31	26	**2396**	4187	4621	7576	3162	1240	115	**20901**	**23297**
Kaithal	3472	103	334	222	155	82	**4368**	10303	11083	15923	5121	1308	173	**43911**	**48279**
Karnal	980	4	171	191	30	225	**1601**	2379	2512	4987	1201	255	53	**11387**	**12988**
Kurukshetra	1381	21	106	53	80	236	**1877**	2981	3364	6251	2155	802	128	**15681**	**17558**
Mahendragarh	1881	8	1	3	13	58	**1964**	6215	5725	10031	1936	474	71	**24452**	**26416**
Nuh	1551	103	77	71	69	147	**2018**	8398	6647	14245	3652	1327	514	**34783**	**36801**
Palwal	3363	87	87	50	119	39	**3745**	10192	7794	18901	5731	1099	364	**44081**	**47826**
Panchkula	653	45	10	1	0	12	**721**	1430	2313	3630	1864	566	14	**9817**	**10538**
Panipat	941	13	109	76	42	119	**1300**	1820	1584	3415	642	208	55	**7724**	**9024**
Rewari	960	26	8	10	4	1	**1009**	2231	1681	4474	560	179	18	**9143**	**10152**
Rohtak	148	5	3	0	1	1	**158**	972	643	2998	234	37	13	**4897**	**5055**
Sirsa	2251	38	4	13	3	20	**2329**	5592	6250	10494	3023	1337	78	**26774**	**29103**
Sonipat	1059	16	46	27	54	8	**1210**	2073	1763	3734	1013	106	29	**8718**	**9928**
Yamunanagar	1823	24	289	104	90	55	**2385**	6304	5645	10647	4658	773	243	**28270**	**30655**
Total	**34614**	**823**	**1772**	**1049**	**1182**	**1334**	**40774**	**108215**	**101801**	**194217**	**55213**	**15523**	**3102**	**478071**	**518845**

Source : Department of Animal Husbandry and Dairying, Haryana.

LIVESTOCK

Goats in the State: Live Stock Census 2019

Table 16.4

Name of District	Goat (Male)			Female					Goat Total
	Under one year Male Goat	One year and above Male Goat	Male Total	Under one year Female Goat	In milk Goat	Dry Goat	Not Calved once Goat	Female Total	
1	2	3	4	5	6	7	8	9	10
Ambala	466	319	785	1933	2417	1283	277	5910	6695
Bhiwani	3121	1752	4873	8777	11500	6110	1010	27397	32270
Charkhi Dadri	1076	446	1522	4776	6339	3661	777	15553	17075
Faridabad	403	337	740	2003	2314	1276	457	6050	6790
Fatehabad	1518	709	2227	3699	4296	2509	454	10958	13185
Gurugram	653	529	1182	2248	3452	2041	567	8308	9490
Hisar	1505	939	2444	5193	6547	3892	786	16418	18862
Jhajjar	629	365	994	2359	2822	1485	177	6843	7837
Jind	1040	596	1636	2877	3514	2425	557	9373	11009
Kaithal	630	381	1011	1849	1935	1233	161	5178	6189
Karnal	1078	692	1770	2666	2908	1475	494	7543	9313
Kurukshetra	817	434	1251	2042	2345	1116	398	5901	7152
Mahendragarh	4597	1649	6246	11516	19796	7066	1343	39721	45967
Nuh	2334	1857	4191	7335	9592	4381	1023	22331	26522
Palwal	847	732	1579	3485	4367	3128	513	11493	13072
Panchkula	691	482	1173	1460	2517	1286	380	5643	6816
Panipat	463	295	758	1230	1546	845	216	3837	4595
Rewari	2283	1280	3563	5578	9180	4567	1239	20564	24127
Rohtak	535	569	1104	1761	2298	1237	260	5556	6660
Sirsa	5457	2354	7811	13476	15939	7975	2408	39798	47609
Sonipat	650	385	1035	2041	2670	1336	250	6297	7332
Yamunanagar	484	411	895	1687	1869	1307	315	5178	6073
Total	31277	17513	48790	89991	120163	61634	14062	285850	334640

Source : Department of Animal Husbandry and Dairying, Haryana.

LIVESTOCK

Pig in the State : Live Stock Census 2019

Table 16.5

Name of District	Under six months Pig Male	Six months and above Pig Male	Male Total	Under six months Pig Female	Six months and above Pig Female	Female Total	Total
1	2	3	4	5	6	7	8
Ambala	631	373	1004	1682	1442	3124	4128
Bhiwani	607	505	1112	1159	1246	2405	3517
Charkhi Dadri	231	335	566	702	469	1171	1737
Faridabad	275	192	467	555	540	1095	1562
Fatehabad	481	181	662	774	724	1498	2160
Gurugram	1904	2671	4575	1995	2310	4305	8880
Hisar	860	466	1326	1470	1361	2831	4157
Jhajjar	2866	1470	4336	3879	3774	7653	11989
Jind	1084	655	1739	2311	2258	4569	6308
Kaithal	960	368	1328	1991	1628	3619	4947
Karnal	2036	1442	3478	3399	3469	6868	10346
Kurukshetra	818	740	1558	1317	1207	2524	4082
Mahendragarh	150	77	227	511	616	1127	1354
Nuh	164	100	264	345	152	497	761
Palwal	576	512	1088	1105	1014	2119	3207
Panchkula	249	208	457	547	871	1418	1875
Panipat	768	583	1351	1475	1541	3016	4367
Rewari	1779	1767	3546	1930	1981	3911	7457
Rohtak	1400	958	2358	3151	3185	6336	8694
Sirsa	239	188	427	466	794	1260	1687
Sonipat	2789	1173	3962	5260	3177	8437	12399
Yamunanagar	402	465	867	797	962	1759	2626
Total	21269	15429	36698	36821	34721	71542	108240

Source : Department of Animal Husbandry and Dairying, Haryana.

LIVESTOCK

Poultry & Other Poultry Bird in the State: Live Stock Census 2019

Table 16.6

Name of District	Backyard			Commercial			Total	Backyard			Commercial			Total Ducks
	Cocks	Hens	Chickens	Cocks	Hens	Chickens		Drakes	Ducks	Ducklings	Drakes	Ducks	Ducklings	
1	2	3	4	5	6	7	8	9	10	11	12	13	14	15
Ambala	10799	12969	13459	31815	2250683	553543	**2873268**	0	0	2	0	0	0	**2**
Bhiwani	8959	8091	9709	56902	166202	506050	**755913**	8	8	1	2	8	0	**27**
Charkhi Dadri	3471	4614	4161	122207	73369	944138	**1151960**	0	0	0	0	0	0	**0**
Faridabad	106	2390	2420	1350	41350	22000	**69616**	14	14	0	2	6	0	**36**
Fatehabad	5556	7346	9941	24711	56196	248783	**352533**	6	19	6	0	0	0	**31**
Gurugram	2469	2783	1528	72899	245629	161252	**486560**	15	33	6	240	1283	45	**1622**
Hisar	2792	4547	9596	243023	494018	1883943	**2637919**	4	19	4	20	930	0	**977**
Jhajjar	650	1585	1113	17501	135552	246529	**402930**	3	2	1	0	0	0	**6**
Jind	3759	5583	4386	565379	3360654	1661020	**5600781**	509	813	109	10	25	0	**1466**
Kaithal	9006	11036	12799	300291	776955	1247578	**2357665**	4	18	15	2	8	0	**47**
Karnal	8972	13046	12992	434168	6975987	2097690	**9542855**	137	856	124	2371	2277	6204	**11969**
Kurukshetra	7280	9059	10522	333380	1997744	1133299	**3491284**	26	35	3	0	0	0	**64**
Mahendragarh	19213	27188	24697	42200	684858	223090	**1021246**	0	116	0	0	0	0	**116**
Nuh	2774	3345	2933	16	12	8505	**17585**	100	152	68	0	0	0	**320**
Palwal	3657	4200	4815	506	4401	1000	**18579**	20	49	0	0	0	0	**69**
Panchkula	950	1039	955	50	5937945	613460	**6554399**	1	6	2	0	0	0	**9**
Panipat	1209	3721	2109	631073	2624843	1719454	**4982409**	907	1611	900	200	1800	0	**5418**
Rewari	4126	4232	4012	21157	185108	222750	**441385**	1	4	7	3	11	51	**77**
Rohtak	602	1204	1136	0	295000	45800	**343742**	8	17	27	0	0	0	**52**
Sirsa	13848	13199	16723	31414	98737	162362	**336283**	6	9	2	0	0	0	**17**
Sonipat	1078	2699	2921	27659	761030	141553	**936940**	32	22	11	1	5	7	**78**
Yamunanagar	6923	8467	14692	202920	689620	446950	**1369572**	5	29	3	2	2	9	**50**
Total	**118199**	**152343**	**167619**	**3160621**	**27855893**	**14290749**	**45745424**	**1806**	**3832**	**1291**	**2853**	**6355**	**6316**	**22453**

LIVESTOCK

Poultry & Other Poultry Birds in the State: Live Stock Census 2019

Table 16.6 (Concld.)

Name of District	Backyard						Commercial					
	Total Turkey	Quails	Gini Fowl	Ostrich	Emu	Geese	Total Turkey	Quails	Gini Fowl	Ostrich	Emu	Geese
1	16	17	18	19	20	21	22	23	24	25	26	27
Ambala	0	48	33	4	2	0	0	0	0	0	0	0
Bhiwani	66	168	238	9	306	502	0	0	20000	0	0	0
Charkhi Dadri	18	2	3	0	1	1	0	0	1	0	0	0
Faridabad	11	35	60	5	11	3	0	0	0	0	0	0
Fatehabad	10	46	10	2	0	0	0	4000	506	6	0	0
Gurugram	11	613	124	14	1	11	835	0	120	0	200	0
Hisar	55	1230	215	140	78	88	0	77244	60530	10020	15025	15010
Jhajjar	14	57	347	12	6	23	0	0	0	0	0	0
Jind	82	86	27	1	41	13	0	0	25000	0	0	0
Kaithal	14	1720	2484	1614	1662	1763	0	0	39000	0	0	0
Karnal	49	482	448	9	85	128	0	0	10000	0	0	0
Kurukshetra	0	20	346	1	8	6	0	0	7500	0	10001	0
Mahendragarh	41	30	55	0	0	0	0	0	0	0	0	0
Nuh	34	2114	1301	1275	717	642	0	1	0	0	0	0
Palwal	34	23	13	6	3	11	0	0	0	0	0	0
Panchkula	0	59	6	0	0	1	0	0	0	0	0	0
Panipat	0	1104	1049	912	958	1080	0	50	146050	50	0	0
Rewari	18	15	40	0	0	0	0	0	3	0	0	0
Rohtak	20	276	81	5	66	56	0	20000	0	0	0	0
Sirsa	0	27	11	4	6	1	0	4000	0	0	0	0
Sonipat	20	1026	1108	14	767	124	0	1	15003	3	4	5
Yamunanagar	2	3474	2612	3619	3213	3440	0	13790	4950	4150	1500	1000
Total	499	12655	10611	7646	7931	7893	835	119086	328663	14229	26730	16015

Source: Department of Animal Husbandry and Dairying, Haryana.

LIVESTOCK

Number of Livestock and Poultry in various States of India: Live Stock Census 2019

Table 16.7 (000)

State	Cattle	Buffaloes	Sheep	Goats	Horses and Ponies	Others	Total Livestock	Poultry
1	2	3	4	5	6	7	8	9
Andaman & Nicobar Islands	36438	3700	5	64761	0	40490	145394	1289160
Andhra Pradesh	4600087	6219499	1762697	5522133	1884	97042	34067616	107863152
Arunachal Pradesh	339221	6379	7345	159740	3051	645692	1161428	1599575
Assam	1090923	421715	332100	4315173	12783	2101191	18092201	46712341
Bihar	1539798	7719794	213377	12821216	32176	356277	36540820	16525349
Chandigarh	13440	12177	0	998	237	138	26990	48883
Chhattisgarh	9983954	1174722	180229	4005657	675	527065	15872302	18711824
Dadra & Nagar Haveli	39736	997	84	7548	39	0	48404	89671
Daman and Diu	1840	374	68	987	15	0	3284	18264
Delhi	86433	162142	932	30470	2694	77726	360397	43831
Goa	60247	27207	8	9446	15	35483	132406	349543
Gujrat	9633637	10543250	1787263	4867744	21811	39569	26893274	21773392
Haryana	1928682	4368023	288370	334640	9702	182933	7112350	45745420
Himachal Pradesh	1828017	646565	791345	1108413	8851	29655	4412846	1341951
Jammu & Kashmir	2539240	690829	3247503	1730218	63335	54199	8325324	7366308
Jharkhand	1122305	1350313	641183	9121173	1378	1277446	23614545	24832906
Karnataka	8469004	2984560	1105072	6169392	7018	332710	29013412	59494481
Kerala	1341996	101504	1482	1359161	560	103954	2908657	29771905
Lakshadweep	2493	16	0	43188	0	0	45697	226025
Madhya Pradesh	1875082	10307131	324585	11064524	13260	177047	40637375	16659898
Maharashtra	1399230	5603692	2680329	10604883	18892	179718	33079818	74297765
Manipur	224472	36230	5921	38697	1083	244316	550719	5897637
Meghalaya	903570	15714	15679	397503	273	706364	2039103	5379532
Mizoram	45701	2109	485	14820	159	296430	359704	2047810
Nagaland	78296	15654	361	31602	70	427820	553803	2838944
Odisha	9903970	458324	1279149	6393452	143	135271	18170309	27439257
Puducherry	71984	2395	2445	73630	29	885	151368	235999
Punjab	2531460	4015947	85560	347949	14243	55196	7050355	17649984
Rajasthan	1393763	13693316	7903857	20840203	33679	392260	56800945	14622975
Sikkim	148010	1144	2016	90506	115	32541	274332	580864
TamilNadu	9518660	518795	4500491	9888746	5417	68512	24500621	120781100
Telangana	4232539	4226306	1906305	4934673	3878	180185	32640639	79999404
Tripura	739031	7131	5460	360204	17	206049	1317892	4168246
Uttar Pradesh	1901964	33016785	984725	14480025	75718	436051	68012945	12515704
Uttarakhand	1852123	866318	284615	1371971	7452	44610	4427089	5018684
West Bengal	1907791	630921	952886	16279340	1593	540582	37483238	77322602
All India Total	1934628	109851678	7426061	148884786	342245	1002540	536827602	851260386
All India 2012	1909040	108702000	6506900	135173000	625000	1158400	512057000	729209000
All India 2007	1990750	105343000	7155800	140537000	611000	1257300	529698000	648830000
All India 2003	1851810	97922000	6146900	124358000	751000	1532000	485002000	489012000
All India 1997	1988820	89918000	5749400	122721000	826000	1553900	485384000	347611000

Source: Ministry of Fisheries, Animal Husbandry & Dairying, Govt. of India, New Delhi

ANIMAL HUSBANDRY

Number of Veterinary Institutions in the State

Table 16.8

Year/District	GVH	RAIC	GVD	SMC/ KVC	Sheep Wool Extension Centres	Poultry Farms/ PEC/ IDB Poultry-cum-Pigery Centres	Piggery Farms	Horse Breeding Centre	Gosadan
1	2	3	4	5	6	7	8	9	10
1966-67	125	17	66	97	23	17	—	—	1
1970-71	154	37	71	337	25	13	2	—	2
1980-81	301	60	273	765	29	22	2	1	1
1990-91	495	60	679	777	59	22	2	1	2
2000-01	579	60	853	751	59	22	2	1	2
2010-11	942	—	1,809	—	—	—	2	—	2
2015-16	943	—	1,814	—	—	—	2	—	2
2019-20	1,020	—	1,820	—	—	—	2	—	2
2020-21	1,047		1,819	—	—	—	2	—	2
2021-22	1,041	—	1,815	—	—	—	2	—	2
Ambala	37	—	93	—	—	—	1	—	—
Bhiwani	59	—	88	—	—	—	—	—	—
Charkhi Dadri	31	—	54	—	—	—	—	—	—
Faridabad	22	—	43	—	—	—	—	—	—
Fatehabad	53	—	91	—	—	—	—	—	—
Gurugram	28	—	43	—	—	—	—	—	—
Hisar	86	—	141	—	—	—	1	—	1
Jhajjar	93	—	49	—	—	—	—	—	—
Jind	63	—	171	—	—	—	—	—	—
Kaithal	40	—	85	—	—	—	—	—	—
Karnal	51	—	131	—	—	—	—	—	—
Kurukshetra	49	—	72	—	—	—	—	—	—
Mahendragarh	66	—	77	—	—	—	—	—	—
Nuh	25	—	61	—	—	—	—	—	—
Palwal	27	—	85	—	—	—	—	—	—
Panchkula	15	—	29	—	—	—	—	—	—
Panipat	38	—	72	—	—	—	—	—	—
Rewari	53	—	63	—	—	—	—	—	—
Rohtak	65	—	46	—	—	—	—	—	—
Sirsa	60	—	168	—	—	—	—	—	—
Sonipat	55	—	88	—	—	—	—	—	—
Yamunanagar	25	—	65	—	—	—	—	—	1

Source : Department of Animal Husbandry and Dairying, Haryana.
GVH : Govt. Veterinary Hospital.
RAIC : Regional Artificial Insemination Centre.
GVD : Govt. Veterinary Dispensary.
SMC/KVC: Stockmen Centre/Key Village Centre.
PEC : Poultry Extention Centre.

ANIMAL HUSBANDRY

Staff in Veterinary Institutions in the State

Table 16.9

Year/District	Number of Veterinary Surgeons	Number of Animal Husbandry Assistants	Number of Compounders of Provincialized Dispensaries	Number of VLDA	Number of Dressers and Farriers	Other Class IV
1	2	3	4	5	6	7
1966-67	115	9	79	77	23	—
1970-71	154	2	120	14	30	—
1980-81	322	4	312	907	22	2,546
1990-91	548	—	—	2,665	20	4,018
2000-01	731	—	—	2,738	23	4,784
2010-11	781	—	—	2,529	23	4,194
2015-16	770	—	—	2,191	23	2,142
2019-20	756	—	—	2,735	—	3,045
2020-21	762	—	—	3,036	—	3,350
2021-22	764	—	—	1,938	—	3,253
Ambala	29	—	—	49	—	86
Bhiwani	44	—	—	140	—	196
Charkhi Dadri	20	—	—	64	—	92
Faridabad	17	—	—	26	—	60
Fatehabad	42	—	—	114	—	163
Gurugram	21	—	—	36	—	87
Hisar	103	—	—	245	—	598
Jhajjar	70	—	—	102	—	127
Jind	42	—	—	213	—	268
Kaithal	17	—	—	93	—	131
Karnal	35	—	—	73	—	147
Kurukshetra	32	—	—	68	—	106
Mahendragarh	48	—	—	95	—	99
Nuh	11	—	—	33	—	173
Palwal	13	—	—	32	—	112
Panchkula	17	—	—	34	—	37
Panipat	25	—	—	77	—	92
Rewari	39	—	—	66	—	135
Rohtak	45	—	—	103	—	133
Sirsa	43	—	—	130	—	170
Sonipat	28	—	—	111	—	135
Yamunanagar	16	—	—	33	—	77
Chandigarh	1	—	—	—	—	—
H.Q. Panchkula	6	—	—	1	—	29

Source : Department of Animal Husbandry and Dairying, Haryana.

Note : Stock Assistants working in all the Schemes have been included from the year 1975-76 onwards.

VLDA : Veterinary and Livestock Development Assistant, Compounders merged as VLDA.

ANIMAL HUSBANDRY

Work Done in the Veterinary Institutions in the State

Table 16.10 (000)

Year/District	Number of cases treated	Castrations performed	Number of Inoculations and Vaccinations performed											Total (4 to 14)
			R.P.	PPR	H.S. *	B.Q.	R.K.	F.P.	Sheep Pox	Foot Mouth	Swine Fever	Entrotoximia	Others	
1	2	3	4	5	6	7	8	9	10	11	12	13	14	15
1966-67	1,107	180	556	—	1,000	—	37	8	—	—	—	—	8	1,609
1970-71	1,186	148	797	—	953	18	99	35	—	—	—	—	—	1,902
1980-81	1,513	19	2,626	—	3,199	30	609	396	236	156	25	326	8	7,611
1990-91	2,127	8	2,784	—	4,990	61	1,483	808	385	443	41	871	154	12,020
2000-01	2,659	6	—	—	7,055	34	2,127	876	629	960	14	641	198	12,534
2010-11	3,946	8	—	411	8,515	86	2,367	1,723	474	10,622	54	460	5	24,717
2015-16	7,462	6	—	253	12,972	30	—	—	308	14,095	118	680	202	28,658
2019-20	8,133	12	—	224	11,476	365	—	—	332	556	86	591	—	21,775
2020-21	8,520	7	—	216	11,172	10	—	—	292	563	109	626	—	12,988
2021-22	6,708	—	—	199	5,534	11	—	—	281	3	105	617	—	6,750
Ambala	222	—	—	8	191	0	—	—	18	1	4	24	—	246
Bhiwani	391	—	—	22	279	0	—	—	35	0	4	67	—	407
Charkhi Dadri	149	—	—	10	171	1	—	—	13	0	2	30	—	227
Faridabad	150	—	—	4	134	0	—	—	4	0	2	11	—	155
Fatehabad	371	—	—	9	343	1	—	—	15	0	2	28	—	398
Gurugram	217	—	—	4	173	4	—	—	3	0	9	13	—	206
Hisar	664	—	—	16	549	1	—	—	33	1	5	52	—	657
Jhajjar	294	—	—	5	210	0	—	—	7	0	12	15	—	249
Jind	503	—	—	10	443	0	—	—	23	0	6	34	—	516
Kaithal	349	—	—	6	309	1	—	—	10	0	5	16	—	347
Karnal	358	—	—	7	327	0	—	—	11	0	9	20	—	374
Kurukshetra	238	—	—	6	211	0	—	—	10	0	4	19	—	250
Mahendragarh	356	—	—	22	215	0	—	—	21	0	1	63	—	322
Nuh	261	—	—	11	175	0	—	—	6	0	1	33	—	226
Palwal	307	—	—	7	225	0	—	—	7	0	3	21	—	263
Panchkula	92	—	—	5	86	0	—	—	4	0	2	15	—	112
Panipat	256	—	—	2	230	0	—	—	5	0	4	10	—	251
Rewari	249	—	—	6	191	0	—	—	4	0	2	29	—	232
Rohtak	237	—	—	5	207	1	—	—	9	0	10	14	—	246
Sirsa	621	—	—	25	450	1	—	—	28	1	2	76	—	583
Sonipat	248	—	—	5	217	0	—	—	8	0	13	15	—	258
Yamunanagar	175	—	—	4	198	1	—	—	7	0	3	12	—	225

Source : Department of Animal Husbandry and Dairying, Haryana.

R.P. Rinderpest, H.S. Haemorrhagic Septicaemia, B.Q. Black Quarter, R.K. Ranikhet, F.P. Fowlpox PPR Peste-des Peffits Ruminants

* : HS+FMD (Dual Vaccine) vaccination started from 1.4.2020

ANIMAL HUSBANDRY

Mortality Amongst Livestock due to Contagious Diseases in the State

Table 16.11 (Number)

Year/District	Cattle	Buffaloes	Equines	Sheep	Goats	Dogs	Camels	Pigs	Poultry
1	2	3	4	5	6	7	8	9	10
1966-67	687	673	8	336	209	—	219	—	—
1970-71	56	800	7	—	—	—	—	—	—
1980-81	338	—	—	—	—	—	—	—	—
1990-91	14	95	—	—	—	—	—	—	826
2000-01	31	98	—	—	—	—	—	—	—
2010-11	—	—	—	—	—	—	—	—	—
2015-16	—	45	—	—	—	—	—	—	—
2018-19	—	—	—	—	—	—	—	—	—
2019-20	—	—	—	—	—	—	—	—	—
2020-21	—	—	—	—	—	—	—	—	—
2021-22	—	—	—	—	—	—	—	—	—

Source : Department of Animal Husbandry and Dairying, Haryana.

Note : No outbreak has been noticed since 2016-17.

ANIMAL HUSBANDRY

Number of Bulls kept in Artificial Insemination Centres and the work done under A.I. Scheme in the State

Table 16.12 (000)

Year/District	Number of Bulls kept in Semen Banks. Semen/Key Villages*		Number of Bulls kept in Key Villages for Natural Services		Number of Animals covered at A.I.Centres			
					By A.I.Method		By Natural Method	
	Cows	Buff.	Cows	Buff.	Cows	Buff.	Cows	Buff.
1	2	3	4	5	6	7	8	9
1966-67	32	28	65	68	4	9	2	—
1970-71	17	28	37	51	33	40	2	—
1980-81	88	81	11	—	152	65	—	—
1990-91	118	103	—	—	400	322	—	—
2000-01	71	108	—	—	255	306	—	—
2010-11	25	103	—	—	653	1,578	—	—
2015-16	34	139	—	—	916	2,355	—	—
2019-20	55	154	—	—	1,079	3,068	—	—
2020-21	48	178	—	—	1,141	2,777	—	—
2021-22	42	168	—	—	1,149	2,720	—	—
Ambala	—	—	—	—	52	93	—	—
Bhiwani	—	—	—	—	60	164	—	—
Charkhi Dadri	—	—	—	—	23	85	—	—
Faridabad	—	—	—	—	29	84	—	—
Fatehabad	—	—	—	—	58	140	—	—
Gurugram	4	22	—	—	43	80	—	—
Hisar	24	118	—	—	83	267	—	—
Jhajjar	—	—	—	—	35	107	—	—
Jind	—	—	—	—	50	235	—	—
Kaithal	—	—	—	—	53	182	—	—
Karnal	—	—	—	—	103	126	—	—
Kurukshetra	—	—	—	—	70	80	—	—
Mahendragarh	—	—	—	—	35	116	—	—
Nuh	—	—	—	—	19	118	—	—
Palwal	—	—	—	—	36	129	—	—
Panchkula	—	—	—	—	17	39	—	—
Panipat	—	—	—	—	46	106	—	—
Rewari	—	—	—	—	26	96	—	—
Rohtak	—	—	—	—	31	109	—	—
Sirsa	—	—	—	—	143	162	—	—
Sonipat	—	—	—	—	57	120	—	—
Yamunanagar	14	28	—	—	80	82	—	—

Source : Department of Animal Husbandry and Dairying, Haryana.

* : Separate break up for number of bulls kept in Key Village units is not available and included in the number of A.I. Centres

ANIMAL HUSBANDRY

Intensive Cattle Development Projects in the State

Table 16.13 (Number)

Year/District	Number of large size Projects	Number of medium size Projects	Number of Semen Banks under Projects
1	2	3	4
1975-76	2	5	6
1980-81	2	5	7
1990-91	2	5	7
2000-01	2	5	7
2010-11	2	5	7
2015-16	2	5	7
2019-20	2	5	10
2020-21	2	5	10
2021-22	2	5	10
Ambala	—	1	—
Bhiwani	—	1	1
Charkhi Dadri	—	—	—
Faridabad	—	—	—
Fatehabad	—	—	—
Gurugram	1	—	1
Hisar	—	—	1
Jhajjar	—	—	—
Jind	—	1	1
Kaithal	—	—	—
Karnal	1	—	1
Kurukshetra	—	1	1
Mahendragarh	—	—	1
Nuh	—	—	—
Palwal	—	—	—
Panchkula	—	—	—
Panipat	—	—	—
Rewari	—	—	—
Rohtak	—	—	1
Sirsa	—	1	1
Sonipat	—	—	—
Yamunanagar	—	—	1

Source : Department of Animal Husbandry and Dairying, Haryana.

ANIMAL HUSBANDRY

Development of Gaushalas and Cattle Catching Operations in the State

Table 16.14

Year/District	Developed Gaushala	Number of Gaushalas affiliated with Gaushala Sangh in the State	Number of Cattle Catching Parties*		Number of animals caught	
			Stray Cattle	Wild Cattle	Stray Cattle	Wild Cattle
1	2	3	4	5	6	7
1966-67	—	49	—	—	726	143
1970-71	—	51	1	1	596	185
1980-81	29	56	1	—	171	34
1990-91	57	67	1	—	178	68
2000-01	79	91	1	—	624	—
2010-11	283	257	1	—	—	—
2015-16	408	387	2	—	64	—
2019-20	83	544	1	—	94,114	—
2020-21	78	638	1	—	59,144	—
2021-22	574	599	1	—	45,253	—
Ambala	10	10	—	—	1,160	—
Bhiwani	35	34	—	—	6,470	—
Charkhi Dadri	13	14	—	—	693	—
Faridabad	9	11	—	—	1,635	—
Fatehabad	67	51	—	—	877	—
Gurugram	12	25	—	—	193	—
Hisar	51	56	1	—	4,179	—
Jhajjar	9	9	—	—	2,187	—
Jind	39	43	—	—	2,916	—
Kaithal	19	22	—	—	2,742	—
Karnal	24	28	—	—	1,486	—
Kurukshetra	20	28	—	—	3,046	—
Mahendragarh	20	23	—	—	2,059	—
Nuh	10	12	—	—	0	—
Palwal	13	16	—	—	1,100	—
Panchkula	13	12	—	—	799	—
Panipat	26	28	—	—	1,273	—
Rewari	8	8	—	—	2,255	—
Rohtak	11	15	—	—	410	—
Sirsa	131	116	—	—	2,230	—
Sonipat	28	30	—	—	6,954	—
Yamunanagar	6	8	—	—	589	—

Source : Department of Animal Husbandry and Dairying, Haryana.

* : The party is at State level and only one Cattle Catching Party worked after the year 1970-71 for stray and Wild Cattle.

ANIMAL HUSBANDRY

Number of Recognised Slaughter Houses and Livestock Slaughtered therein in the State

Table 16.15 (000)

Year/District	Number of recognized Slaughter Houses	Animals Slaughtered				
		Sheep	Goats	Pigs	Buffalo	Total
1	2	3	4	5	6	7
1966-67	33	94.1	—	4.8	—	98.9
1970-71	34	147.6	—	8.4	—	156.0
1980-81	43	45.0	91.0	19.1	—	155.1
1990-91	42	59.6	137.6	20.7	—	217.9
1995-96	46	62.9	102.6	19.4	—	184.9
2000-01	34	55.5	56.3	14.6	—	126.4
2005-06	28	38.4	57.5	10.7	—	106.6
2019-20	3	611.7	69.6	—	30.4	711.7
2020-21	3	342.4	54.8	—	57.2	454.5
2021-22	4	691.8	38.3	—	121.5	851.6
Ambala	—	—	—	—	—	—
Bhiwani	—	—	—	—	—	—
Faridabad	—	—	—	—	—	—
Fatehabad	—	—	—	—	—	—
Charkhi Dadri	—	—	—	—	—	—
Gurugram	—	—	—	—	—	—
Hisar	—	—	—	—	—	—
Jhajjar	—	—	—	—	—	—
Jind	—	—	—	—	—	—
Kaithal	—	—	—	—		—
Karnal	—	—	—	—	—	—
Kurukshetra	—	—	—	—	—	—
Mahendragarh	—	—	—	—	—	—
Nuh	4	691.8	38.3	—	121.5	851.6
Palwal	—	—	—	—	—	—
Panchkula	—	—	—	—	—	—
Panipat	—	—	—	—	—	—
Rewari	—	—	—	—	—	—
Rohtak	—	—	—	—	—	—
Sirsa	—	—	—	—	—	—
Sonipat	—	—	—	—	—	—
Yamunanagar	—	—	—	—	—	—

Source : Department of Animal Husbandry and Dairying, Haryana.

Note : All the slaughter houses in Haryana State have been de-recognised by Environment Department, Haryana from the year 2015-16.

DAIRYING

Procurement of Milk, Number of Milk Plants and Milk Chilling Centres in the State

Table 16.16

Year/District	Milk Procurement* (lakh litre)	Milk Plants		Milk Chilling Centres	
		Number	Capacity (lakh litre) per day	Number	Capacity (lakh litre) per day
1	2	3	4	5	6
1978-79	283.5	5	2.35	6	0.75
1980-81	211.8	5	2.35	10	1.45
1990-91	341.5	6	3.65	12	2.30
1999-00	918.3	5	4.70	16	2.45
2000-01	1,009.3	5	4.70	19	3.05
2010-11	1,875.45	5	4.70	27	3.33
2015-16	1,641.81	6	6.45	17	3.20
2018-19	1,632.80	6	9.45	16	7.15
2019-20	1,688.29	6	9.45	16	7.16
2020-21	2,049.85	6	9.45	16	7.16
2021-22	1,880.03	6	9.45	16	7.16
Rohtak/Sonipat/ Mahendragarh/ Rewari/Bhiwani/Charkhi Dadri/Jhajjar	372.10	1	4.00	4	2.20
Jind/Hisar/Fatehabad	468.50	1	1.50	2	1.23
Ambala/Yamunanagar/Panchkula	307.16	1	1.40	2	1.09
Karnal/Panipat Kurukshetra/Kaithal	139.77	1	0.20	1	0.88
Sirsa	331.20	1	1.10	3	0.80
Gurugram/Faridabad/Nuh/Palwal	261.30	1	1.25	4	0.96

Source : Haryana Dairy Development Corporation.

* : Milk procured through societies only.

Graph 16.17

PER CAPITA AVAILABILITY OF MILK (gms./day) IN HARYANA

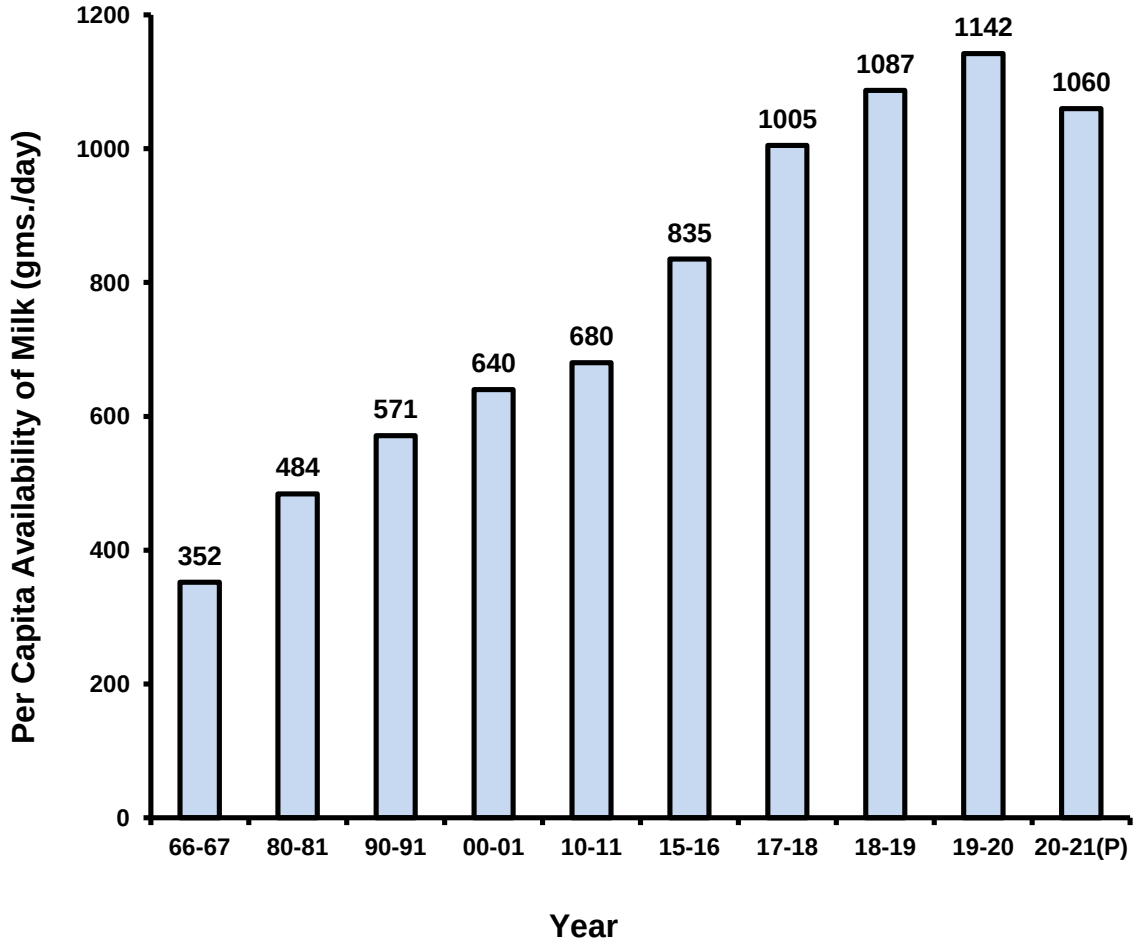

P- Provisional

DAIRYING

Estimated Production of Milk and Per Capita Availability of Milk Per Day in the State

Table 16.17

Year	Estimated Production of Milk (lakh tonne)	Per Capita Availability of Milk Per Day (gram)
1	2	3
1966-67	10.89	352
1977-78	17.27	412
1980-81	21.87	484
1990-91	34.19	571
2000-01	48.49	640
2010-11	62.67	680
2015-16	83.81	835
2016-17	89.75	878
2017-18	98.09	1,005
2018-19	107.26	1,087
2019-20	117.34	1,142
2020-21(P)	112.84	1,060

Source : Department of Animal Husbandry and Dairying, Haryana.
P : Provisional

SECTION—XVII
FISHERIES

This section contains information regarding fisheries in Haryana.

Table 17.1—fisheries development in Haryana.

Table 17.2—disposition of fish catch in Haryana.

Table 17.3— area developed under Shrimp Culture in Haryana

Table 17.4— species wise Fish Production in Haryana

Table 17.5— RAS units in Haryana

Table 17.6— fish production in notified waters in Haryana

Table 17.7—fish markets in Haryana

Table 17.8— resource wise no. and area of fish production in Haryana

FISHERIES

Fisheries development in Haryana

Table 17.1

Year/District	Area stocked in hectares	Fishing licenses issued (Number)	Total receipts from fisheries (₹ 000)	Number of cases detected without licenses	Compensation realized (₹)	Sale of confiscated fish (₹)
1	2	3	4	5	6	7
1966-67	222	161	367	81	553	—
1970-71	155	2,789	578	116	1,797	609
1980-81	295	2,975	2,583	66	1,245	178
1990-91	2,078	3,189	8,728	8	1,135	320
2010-11	17,094	7,239	50,84,326	388	5,640	850
2019-20	17,119	2,936	10,355	—	—	—
2020-21	18,209	1,016	15,446	169	3,100	—
2021-22	19,100	374	28,567	—	—	—
Ambala	468	1	903	—	—	—
Bhiwani	1,026	1	199	—	—	—
Charkhi Dadri	365	—	0	—	—	—
Faridabad	492	—	294	—	—	—
Fatehabad	1,201	—	687	—	—	—
Gurugram	411	—	624	—	—	—
Hisar	1,616	—	1,535	—	—	—
Jhajjar	1,410	—	1,914	—	—	—
Jind	672	12	510	—	—	—
Kaithal	1,030	1	1,031	—	—	—
Karnal	904	1	3,307	—	—	—
Kurukshetra	643	—	3,540	—	—	—
Mahendragarh	166	—	1	—	—	—
Nuh	1,758	—	426	—	—	—
Palwal	1,189	—	306	—	—	—
Panchkula	160	—	0	—	—	—
Panipat	1,061	10	2,805	—	—	—
Rewari	723	—	1,150	—	—	—
Rohtak	802	1	1,732	—	—	—
Sirsa	1,520	—	1,850	—	—	—
Sonipat	1,090	—	4,317	—	—	—
Yamunanagar	393	347	1,436	—	—	—

Source : Fisheries Department, Haryana.

Note : Total may not tally due to rounding off.

FISHERIES

Disposition of fish catch in Haryana during 2021-22

Table 17.2 (In Tonnes)

District	Marketing fish	Freezing	Sun dried	Salted	Canning	Deduction	Misc. purposes	Total
1	2	3	4	5	6	7	8	9
Ambala	4,672	0	0	0	0	0	0	4,672
Bhiwani	13,086	0	0	0	0	0	0	13,086
Charkhi Dadri	873	0	0	0	0	0	0	873
Faridabad	4,859	0	0	0	0	0	0	4,859
Fatehabad	10,140	0	0	0	0	0	0	10,140
Gurugram	3,876	0	137	0	0	0	0	4,013
Hisar	17,099	0	0	0	0	0	0	17,099
Jhajjar	16,420	30	37	35	22	0	0	16,544
Jind	9,152	0	0	0	0	0	0	9,152
Kaithal	9,846	0	0	0	0	0	0	9,846
Karnal	9,812	0	0	0	0	0	0	9,812
Kurukshetra	7,640	0	0	0	0	0	0	7,640
Mahendragarh	1,366	0	0	0	0	0	0	1,366
Nuh	19,733	0	0	0	0	0	0	19,733
Palwal	13,671	0	0	0	0	0	0	13,671
Panchkula	864	0	0	0	0	0	0	864
Panipat	9,644	0	0	0	0	0	0	9,644
Rewari	7,023	0	0	0	0	0	0	7,023
Rohtak	9,619	0	0	0	0	0	0	9,619
Sirsa	19,013	0	0	0	0	0	0	19,013
Sonipat	16,009	0	0	0	0	0	0	16,009
Yamunanagar	4,355	0	0	0	0	0	0	4,355
Total	**2,08,772**	**30**	**174**	**35**	**22**	**0**	**0**	**2,09,033**

Source : Fisheries Department, Haryana.

FISHERIES

Area developed under Shrimp Culture in Haryana during 2021-22

Table 17.3

District	Area (in Hect.)	Production (in Tonnes)
1	2	3
2019-20	440.00	2,860.00
2020-21	493.00	3,120.00
2021-22	500.00	2,901.00
Ambala	0.00	0.00
Bhiwani	110.00	375.00
Charkhi Dadri	20.00	78.00
Faridabad	0.00	0.00
Fatehabad	12.00	217.50
Gurugram	34.00	83.00
Hisar	30.00	261.00
Jhajjar	36.00	288.00
Jind	14.00	80.00
Kaithal	10.00	152.00
Karnal	0.00	0.00
Kurukshetra	0.00	0.00
Mahendragarh	0.00	0.00
Nuh	0.00	0.00
Palwal	0.00	0.00
Panchkula	0.00	0.00
Panipat	0.00	0.00
Rewari	1.60	12.00
Rohtak	10.00	267.00
Sirsa	198.40	1,087.50
Sonipat	24.00	0.00
Yamunanagar	0.00	0.00

Source : Fisheries Department, Haryana.

FISHERIES

Species wise fish production in Haryana during 2021-22

Table 17.4

Sr.No.	Group	Species	Fish Production (in Tonnes)
1	2	3	4
1	Major Carps	Catla catla	41,716.73
		Labeo rohita (rohu)	1,23,422.17
		Cirrhinus mrigala (mrigal)	21,842.36
2	Exotic Carps	Common Carp (cyprinus carpio)	10,372.69
		Silver carp (Hypophthalmichtys molitrix)	2,077.34
		Grass carp (ctenopharyngodon idella)	2185.02
3	Miner Carps	Labeo bata	0.00
		Labeo calbasu	0.00
		Puntius sarana	0.00
		Puntius gonionotus	0.00
		Cirrhinus cirrhosa	0.00
		Labeo fimbriatus	0.00
		Cirrhinus reba	0.00
		Others	0.00
4	Mangur		0.00
5	Singhi		530.10
6	Ompak spp		467.22
7	Chitala species		0.00
8	Anabas testudineus		438.07
9	Murrels		0.00
10	Catfishes	Wallago Attu	0.00
		Pangasius	3,080.62
		Mystus Species	0.00
		Others	0.00
11	Trout		0.00
12	Salmon		0.00
13	Scampi		0.00
14	L. Venami (Shrimp)		2,901.00
15	Others		0.00
Total Production			2,09,033.32

Source : Fisheries Department, Haryana.

FISHERIES

RAS units in Haryana during 2021-22

Table 17.5

District	No. of units	Production (in Tonnes)
1	2	3
2019-20	17	336.00
2020-21	45	430.00
2021-22	82	810.30
Ambala	3	34.71
Bhiwani	5	34.62
Charkhi Dadri	3	34.80
Faridabad	1	11.53
Fatehabad	4	34.74
Gurugram	5	46.04
Hisar	7	81.20
Jhajjar	3	23.20
Jind	6	58.50
Kaithal	2	23.40
Karnal	3	34.71
Kurukshetra	2	23.06
Mahendragarh	2	23.16
Nuh	4	23.02
Palwal	2	23.20
Panchkula	1	11.62
Panipat	2	11.60
Rewari	6	46.16
Rohtak	8	92.56
Sirsa	4	34.74
Sonipat	6	69.18
Yamunanagar	3	34.55

Source : Fisheries Department, Haryana.

RAS: Recirculatory Aquaculture System

FISHERIES

Fish production in notified waters in Haryana 2021-22

Table 17.6 (In Tonnes)

District	Production in Notified waters
1	2
2019-20	4,748.50
2020-21	5,920.00
2021-22	10,231.26
Ambala	400.00
Bhiwani	0.00
Charkhi Dadri	0.00
Faridabad	120.00
Fatehabad	98.00
Gurugram	137.00
Hisar	0.00
Jhajjar	1,120.00
Jind	1,783.13
Kaithal	0.00
Karnal	1,287.30
Kurukshetra	1,460.13
Mahendragarh	7.00
Nuh	620.00
Palwal	0.00
Panchkula	4.00
Panipat	502.00
Rewari	8.70
Rohtak	973.00
Sirsa	265.00
Sonipat	906.00
Yamunanagar	540.00

Fish markets in Haryana 2021-22

Table 17.7 (In Tonnes)

District	No. of markets	Annual Fish marketed
1	2	3
Faridabad	1	600-700
Jhajjar	1	250-300
Panipat	1	350-400
Yamunanagar	1	60-70

Source : Fisheries Department, Haryana.

FISHERIES

Resource wise No. and Area of Fish Production in Haryana 2021-22

Table 17.8

District	Small Tanks/ponds/lakes		Medium Tanks/ponds/lakes		Large Tanks/ponds/lakes		Small reservoir		Medium reservoir		Major reservoir		Total Resource Area		Rent/Lease Amount	Total Fish production
	No	Area (Hect)	No	Area (Hect)	No	Area (Hect)	No	Area (Hect)	No	Area (Hect)	No	Area (Hect)	No	Area (Hect)	(Rs)	(M.T.)
1	2	3	4	5	6	7	8	9	10	11	12	13	14	15	16	17
Ambala	9	4	31	20	151	268	0	0	0	0	0	0	191	292	10710600	2670
Bhiwani	231	270	180	300	125	250	0	0	0	0	0	0	536	820	560575	12503
Charkhi Dadri	40	20	80	99	75	145	0	0	0	0	1	21	196	285	9812000	795
Faridabad	95	80	150	155	105	203	0	0	0	0	0	0	350	438	488500	4739
Fatehabad	105	54	183	596	32	186	0	0	0	0	0	0	320	836	8500000	9821
Gurugram	30	58	80	183	32	150	0	0	0	0	0	0	142	391	16047400	4064
Hisar	0	0	784	1426	1	8	0	0	0	0	0	0	785	1434	65719200	16989
Jhajjar	112	107	188	332	334	757	0	0	0	0	0	0	634	1196	15727950	15150
Jind	10	5	605	693	53	71	0	0	0	0	0	0	668	769	30000000	15500
Kaithal	8	3	17	17	232	685	0	0	0	0	0	0	257	705	202000	7786
Karnal	147	524	0	0	1	20	0	0	0	0	0	0	148	544	2005000	5378
Kurukshetra	320	1560	40	290	14	240	0	0	0	0	0	0	374	2090	207000	9773
Mahendragarh	48	40	70	113	5	11	0	0	0	0	0	0	123	164	50000	1309
Nuh	35	18	200	200	126	373	0	0	0	0	0	0	361	591	2900000	9663
Palwal	100	250	150	375	150	425	0	0	0	0	0	0	400	1050	8200000	9663
Panchkula	83	95	0	0	1	40	9	25	0	0	0	0	93	160	135500	864
Panipat	31	62	78	312	45	298	0	0	0	0	0	0	154	672	26880000	2150
Rewari	200	631	0	0	0	0	0	0	0	0	0	0	200	631	824500	6971
Rohtak	85	37	234	195	232	475	0	0	0	0	0	0	551	707	26847125	9392
Sirsa	0	0	775	1305	0	0	0	0	0	0	0	0	775	1305	32625000	19012
Sonipat	86	163	205	382	283	545	0	0	0	0	0	0	574	1090	36393000	16009
Yamunanagar	357	372	0	0	0	0	0	0	0	0	0	0	357	372	650000	4815
Total	**2132**	**4353**	**4050**	**6993**	**1997**	**5150**	**9**	**25**	**0**	**0**	**1**	**21**	**8189**	**16542**	**295485350**	**185016**

Source : Fisheries Department, Haryana.

SECTION—XVIII
FORESTS

The area under Forests shown in this section will not tally with the figures shown under the section 'Agriculture' supplied by the Department of Land Records due to different definitions followed by the Department of Forest and Department of Land Records. The Department of Forest reckons entire area including non-wooded area under its control as the forest area, whereas the Department of Land Records compiles the area on the basis of actual area under forests.

Table 18.1—area under forests in the State.

Table 18.2—percentage of area under forests and forest area per lakh of population in State.

Table 18.3—major forest produce out –turn from State owned forests.

Table 18.4—presents value of minor forest produce in respect of State forests only.

Table 18.5—forest area protected from fire and cattle grazing in State.

Table 18.6—revenue and expenditure of Department of Forest, Haryana.

FORESTS

Area under forests in State

Table 18.1 (Sq. Km.)

Year/District	State Forests			Private Forests		Total	Percentage of State Forests to total Forests
	Reserved	Protected	Un-classed	Closed under Indian Forests Act	Closed under Land Preservation Act		
1	2	3	4	5	6	7	8
1966-67	187	413	13	110	639	1,362	45.01
1970-71	160	485	106	74	653	1,478	50.81
1980-81	224	1,022	38	42	336	1,662	77.26
1990-91	247	1,080	89	23	263	1,702	83.20
2000-01	249	1,154	21	4	125	1,553	91.69
2010-11	249	1,166	17	11	241	1,684	85.04
2015-16	250	1,187	10	14	287	1,748	82.78
2019-20	250	1,188	11	14	316	1,779	81.45
2020-21	250	1,188	13	17	317	1,785	81.29
2021-22(P)	250	1,189	14	10	318	1,781	81.58
Ambala	2	35	0	@	16	53	69.81
Bhiwani	1	60	1	2	1	65	95.38
Charkhi Dadri	1	27	1	1	1	31	93.55
Faridabad	2	13	0	0	54	69	21.74
Fatehabad	0	55	1	0	0	56	100.00
Gurugram	2	16	@	0	68	86	20.93
Hisar	0	63	@	0	0	63	100.00
Jhajjar	0	38	1	0	4	43	90.70
Jind	4	63	2	0	0	69	100.00
Kaithal	37	35	0	0	0	72	100.00
Karnal	4	72	@	1	@	77	98.70
Kurukshetra	18	27	0	0	0	45	100.00
Mahendragarh	17	24	@	0	11	52	78.85
Nuh	@	12	1	2	64	79	16.46
Palwal	1	27	1	0	@	29	100.00
Panchkula	86	253	@	0	43	382	88.74
Panipat	0	41	0	2	0	43	95.35
Rewari	6	33	@	1	10	50	78.00
Rohtak	0	40	4	0	2	46	95.65
Sirsa	@	48	1	0	0	49	100.00
Sonipat	0	74	0	1	19	94	78.72
Yamunanagar	69	133	1	0	25	228	89.04

Source : Forest Department, Haryana.

@ : Less than one

P : Provisional

FORESTS

Percentage of area under forests and forest area per lakh of population in State

Table 18.2

Year/District	Total Forest Area (Sq. Km.)	Total Geographical Area (Sq. Km.)	Percentage of Forest Area to total Geographical Area	Forest Area per lakh of Population* (Sq. Km.)
1	2	3	4	5
1966-67	1,362	44,056	3.09	17.94
1970-71	1,478	44,056	3.35	14.73
1980-81	1,662	44,212	3.76	12.86
1990-91	1,702	44,212	3.85	10.34
2000-01	1,553	44,212	3.51	9.43
2010-11	1,684	44,212	3.81	6.64
2015-16	1,748	44,212	3.95	6.90
2019-20	1,779	44,212	4.02	7.02
2020-21	1,785	44,212	4.04	7.04
2021-22(P)	1,781	44,212	4.03	7.03
Ambala	53	1,574	3.37	4.69
Bhiwani	65	3,352	1.94	5.74
Charkhi Dadri	31	1,426	2.17	6.18
Faridabad	69	741	9.31	3.81
Fatehabad	56	2,538	2.21	5.94
Gurugram	86	1,258	6.84	5.68
Hisar	63	3,983	1.58	3.61
Jhajjar	43	1,834	2.34	4.48
Jind	69	2,702	2.55	5.17
Kaithal	72	2,317	3.11	6.70
Karnal	77	2,520	3.06	5.12
Kurukshetra	45	1,530	2.94	4.66
Mahendragarh	52	1,899	2.74	5.64
Nuh	79	1,507	5.24	7.25
Palwal	29	1,359	2.13	2.78
Panchkula	382	898	42.54	68.09
Panipat	43	1,268	3.39	3.57
Rewari	50	1,594	3.14	5.56
Rohtak	46	1,745	2.64	4.34
Sirsa	49	4,277	1.15	3.78
Sonipat	94	2,122	4.43	6.48
Yamunanagar	228	1,768	12.90	18.78

Source : Forest Department, Haryana.
* : Based on Census-2011,
P : Provisional

FORESTS

Major Forest Produce Out-Turn from State Owned Forests

Agency-wise logging trend; quantity produced analysis with its estimated value

Table 18.3

Year/ Production Agency	Standing Volume Felled (cum)	Round Timber (Solid cum)	Estimated Value (000 ₹)	Conversion Obtained (cum) Grade–I (Girth 26 cm to 58 cm)	Estimated Value (000 ₹)	Grade–II (below 26 cms)	Estimated Value (000 ₹)	Stumps Qty.(Nos.)	Stumps (Stacked cum)	Stumps Estimated Value (000 ₹)	Fuel wood in Solid cum after Conversion	Estimated Value (000 ₹)	Total Out-turn (Solid cum)	Estimated Value (000 ₹)
1	2	3	4	5	6	7	8	9	10	11	12	13	14	15
Forest Deptt.	0	0	0	0	0	0	0	0	0	0	0	0	0	0
HFDC	1,45,559	79,794	4,94,015	30,916	67,575	14,209	10,783	14,697	3,675	3,490	16,169	81,848	95,963	5,75,863
Total (2020-21)	**1,45,559**	**79,794**	**4,94,015**	**30,916**	**67,575**	**14,209**	**10,783**	**14,697**	**3,675**	**3,490**	**16,169**	**81,849**	**95,963**	**5,75,863**
Forest Deptt.	0	0	0	0	0	0	0	0	0	0	0	0	0	0
HFDC	1,34,651	70,689	4,70,605	27,077	59,823	10,810	9,410	25,868	6,467	7,749	14,701	76,982	85,390	5,47,587
Total (2021-22)	**1,34,651**	**70,689**	**4,70,605**	**27,077**	**59,823**	**10,810**	**9,410**	**25,868**	**6,467**	**7,749**	**14,701**	**76,982**	**85,390**	**5,47,587**

Minor forest produces (State forests only)

Table 18.4 (000 ₹)

Year	Bamboo	Fodder and Grass	Gum & Resin	Grass other than Fodder	Fruits	Others	Total
1	2	3	4	5	6	7	8
1966-67	—	198	13	28	—	8	247
1970-71	76	292	115	71	—	12	566
1980-81	231	536	432	1023	11	334	2567
1990-91	734	1451	10	2278	47	214	4734
2000-01	1189	926	—	667	70	44	2896
2010-11	3	2533	—	144	—	94	2774
2015-16	1	206	—	1701	5	412	2325
2019-20	1	1016	—	544	—	620	2181
2020-21	1	564	—	383	—	318	1266
2021-22(P)	1	487	—	624	—	801	1913

Source : Forest Department, Haryana. HFDC : Haryana Forest Development Corporation P : Provisional

FORESTS

Forest area protected from fire and cattle grazing in State

Table 18.5 (Sq. Km.)

Year	Protection Against Fire									
	Total forest area	Attempted to be protected	Actually protected	Percentage of forests under fire protection to total forest area	Cost of fire conservancy operations (₹)	Area closed to grazing	Area open to grazing throughout the year		Area open to grazing for part of the year	
							For all animals	For non-browsers only	For all animals	For non-browsers only
1	2	3	4	5	6	7	8	9	10	11
1966-67	1,362	1,362	1,344	98.68	20,545	889.92	—	444.63	—	27.82
1970-71	1,477.73	1,477.73	1,437.12	97.25	18,368	1,383.46	—	24.86	22.81	46.60
1980-81	1,661.64	1,661.64	1,640.33	98.72	21,245	1,426.02	60.75	54.07	106.80	14.00
1990-91	1,701.99	1,701.99	1,701.70	99.98	5,03,000	1,674.18	13.91	1.40	12.50	—
2000-01	1,553.02	1,553.02	1,549.62	99.78	10,74,994	1,553.02	—	—	—	—
2010-11	1,683.82	1,683.82	1,679.43	99.74	1,03,54,000	1,683.82	—	—	—	—
2015-16	1,747.56	1,747.56	1,747.37	99.99	79,44,000	1,747.56	—	—	—	—
2017-18	1,766.59	1,766.59	1,765.72	99.95	1,04,25,917	1,766.59	—	—	—	—
2018-19	1,779.98	1,779.98	1,772.10	99.56	1,01,02,150	1,779.98	—	—	—	—
2019-20	1,778.94	1,778.94	1,777.78	99.93	63,64,494	1,778.94	—	—	—	—
2020-21	1,784.67	1,784.67	1,782.88	99.90	1,42,33,574	1,784.67	—	—	—	—
2021-22	1,781.41	1,787.42	1,779.15	99.87	21,46,735	—	—	—	—	—

Source : Forest Department, Haryana.

FORESTS

Revenue and expenditure of forest department, Haryana

Table 18.6 (₹)

Year	Revenue	Expenditure			
		Normal expenditure including committed expenditure	Plan and development expenditure	Total expenditure (3+4)	Net revenue i.e. surplus (+) or deficit (-)
1	2	3	4	5	6
1966-67	27,07,782	16,43,147	42,37,091	58,80,238	(–)31,72,456
1970-71	49,18,970	51,78,448	45,39,370	97,17,818	(–)47,98,848
1980-81	2,69,43,823	4,43,34,467	48,45,679	4,91,80,146	(–)2,22,36,323
1990-91	9,66,24,101	7,59,45,264	34,40,17,681	41,99,62,945	(–)32,33,38,844
2000-01	25,72,33,911	28,40,69,302	30,57,40,166	58,98,09,468	(–)33,25,75,557
2010-11	44,18,64,319	75,26,80,000	1,31,51,57,000	2,06,78,37,000	(–)1,62,59,72,681
2015-16	52,28,60,389	1,29,21,60,994	1,96,95,10,597	3,26,16,71,591	(-)2,73,88,11,202
2018-19	26,60,63,323	—	3,02,44,56,500	3,02,44,56,500	(-)2,75,83,93,177
2019-20	22,91,93,707	—	3,34,48,77,316	3,34,48,77,316	(-)3,11,56,83,609
2020-21	19,76,88,759	—	4,82,10,23,326	4,82,10,23,326	(-)4,62,33,34,567
2021-22(P)	16,32,32,225	—	5,28,84,41,830	5,28,84,41,830	(-)5,12,52,09,605

Source : Forest Department, Haryana.

P : Provisional

SECTION—XIX

INDUSTRIES

Information given in this section has been collected from Labour Commissioner Haryana, Department of Industries & Commerce, Haryana, Haryana Khadi & Village Industries Board and Textile Commissioner, Mumbai.

Table 19.1—number of registered factories and workers employed in Haryana under Section 2 m (i), 2 m (ii) and 85 of the Factories Act, 1948. under Section 2 m, factories means any premises including the precincts thereof;

2 m (i) Wherein ten or more workers are working or were working on any day of the preceding twelve months and in any part of which a manufacturing process is being carried out on with the aid of power or is ordinarily carried out.

2 m (ii) Wherein twenty or more workers are working or were working on any day of the preceding twelve months and in any part of which a manufacturing process is being carried on without the aid of power or is ordinarily carried on and does not include a mine subject to the operations of the Indian Mines Act, 1923, or a railway running school.

Under Section 85 of the Factories Act, 1948, the State Government is empowered to notify any factory not covered under the above two sections.

Table 19.2—district-size and distribution of registered working factories in Haryana.

Table 19.3—district-size and distribution of registered working factories.

Table 19.4—district-and industry-wise number of working factories.

Table 19.5—district-and industry-wise estimated number of workers employed in working factories.

Table 19.6— industrial production in Haryana.

Table 19.7—cotton/man-made fibre textile mills (Non-SSI).

Table 19.8—index of industrial production according to industrial classification in Haryana.

Table 19.9—index of industrial production (by major groups) in Haryana.

Table 19.10—margin money released under Prime Minister Employment Generation Programme (PMEGP).

INDUSTRIES

Number of registered factories and workers employed in Haryana

Table 19.1

Year/District	Under section 2 m (i)	Under section 2 m (ii)	Under section 85		Total	Number of registered working factories	Estimated number of workers employed in working factories
			With power	Without power			
1	2	3	4	5	6	7	8
1966	1,011	44	215	—	1,270	1,168	71,016
1970	1,064	25	373	—	1,462	1,359	88,675
1980	2,711	48	803	—	3,562	3,176	1,75,025
1990	4,549	118	985	—	5,652	4,843	2,69,411
2000	7,469	65	1,097	—	8,631	8,631	4,98,656
2010	9,345	67	1,101	—	10,513	10,513	7,82,463
2018	11,527	202	1,202	—	12,931	12,931	9,62,507
2019	11,941	228	1,215	—	13,384	13,384	10,01,075
2020	12,155	287	1,336	—	13,778	13,778	10,26,637
2021	12,507	390	1,520	—	14,417	14,417	10,70,630
Ambala	393	9	67	—	469	469	25,717
Bhiwani	165	5	69	—	239	239	16,145
Charkhi Dadri	@	@	@	@	@	@	@
Faridabad	2,627	85	299	—	3,011	3011	2,59,203
Fatehabad	109	1	26	—	136	136	5,417
Gurugram	2,770	117	165	—	3,052	3052	3,35,138
Hisar	374	4	56	—	434	434	12,131
Jhajjar	797	15	31	—	843	843	52,737
Jind	169	6	33	—	208	208	16,462
Kaithal	110	1	36	—	147	147	4,561
Karnal	513	7	86	—	606	606	38,491
Kurukshetra	182	5	55	—	242	242	7,780
Mahendragarh	46	0	17	—	63	63	12,269
Nuh	32	6	3	—	41	41	3,715
Palwal	89	11	14	—	114	114	8,464
Panchkula	187	7	15	—	209	209	17,152
Panipat	1,051	54	121	—	1,226	1226	69,153
Rewari	316	5	29	—	350	350	37,869
Rohtak	335	9	63	—	407	407	27,611
Sirsa	137	0	34	—	171	171	6,224
Sonipat	901	31	147	—	1,079	1079	67,010
Yamunanagar	1,204	12	154	—	1,370	1370	47,381

Source : Labour Commissioner, Haryana.

@ : Information included in district Bhiwani.

INDUSTRIES

Size and distribution of registered working factories in Haryana

Table 19.2

Size of Factories	1966		1980		1990		2000		2010		2019		2020		2021	
	Number of factories	Number of workers	Number of factories	Number of workers	Number of factories	Number of workers	Number of factories	Number of workers	Number of factories	Number of workers	Number of factories	Number of workers	Number of factories	Number of workers	Number of factories	Number of workers
1	2	3	4	5	6	7	8	9	10	11	12	13	14	15	16	17
Less than 10 workers	189	1,007	381	1,712	265	2,118	106	715	149	1,192	56	492	13	98	8	50
10 to 19 workers	228	3,157	274	3,734	325	6,008	181	2,489	251	4,518	125	2,107	131	2,307	6	99
20 to 49 workers	204	6,615	272	8,603	343	13,013	293	8,402	261	10,701	196	8,545	210	8,141	29	762
50 to 99 workers	93	6,824	124	8,521	180	13,205	156	10,764	152	12,768	200	15,200	337	28,924	45	1,825
100 to 499 workers	81	18,179	148	29,211	185	39,597	158	34,623	161	46,322	165	73,668	151	33,879	191	18,936
500 to 999 workers	13	9,529	37	27,072	49	27,555	23	15,891	29	17,980	87	58,777	87	74,130	138	21,511
1,000 to 4,999 workers	11	19,253	21	40,626	21	35,989	7	11,818	16	51,200	28	96,252	68	1,15,103	390	1,12,962
5,000 workers or more	—	—	—	—	—	—	—	—	—	—	—	—	0	0	0	0
Total	**819**	**64,564**	**1,257**	**1,19,479**	**1,368**	**1,37,485**	**924**	**84,702**	**1,019**	**1,44,681**	**857**	**2,55,041**	**997**	**2,62,582**	**807**	**1,56,145**

Source : Labour Commissioner, Haryana.

Note : Information relates only to factories submitting returns.

INDUSTRIES

Size and distribution of registered working factories in Haryana

2021

Table 19.3

Size of Factories	Ambala		Bhiwani		Faridabad		Fatehabad		Gurugram		Hisar		Jhajjar		Jind		Kaithal		Karnal		Kurukshetra		Mahendragarh	
	A	B	A	B	A	B	A	B	A	B	A	B	A	B	A	B	A	B	A	B	A	B	A	B
1	2	3	4	5	6	7	8	9	10	11	12	13	14	15	16	17	18	19	20	21	22	23	24	25
Less than 10 workers	1	5	1	10	0	0	0	0	0	0	0	0	0	0	0	0	1	3	1	18	1	4	0	0
10 to 19 workers	1	20	2	19	0	0	0	0	0	0	0	0	0	0	1	20	0	0	0	0	0	0	0	0
20 to 49 workers	2	75	1	41	0	0	0	0	0	0	1	20	4	92	1	21	3	65	2	44	2	62	0	0
50 to 99 workers	2	106	0	—	4	142	0	0	8	300	4	213	0	0	2	101	0	0	0	0	4	135	0	0
100 to 499 workers	2	286	1	379	54	2963	3	293	49	2563	3	1381	5	989	2	380	0	0	7	986	0	0	0	0
500 to 999 workers	0	0	0	0	18	8562	0	0	37	10232	0	0	0	0	0	0	0	0	0	0	0	0	0	0
1,000 to 4,999 workers	30	5016	0	0	82	24771	0	0	89	38801	17	4613	8	1852	0	0	0	0	0	0	0	0	0	0
5,000 workers or more	0	0	0	0	0	0	0	0	0	0	0	0	0	0	0	0	0	0	0	0	0	0	0	0
Total	38	5508	5	449	158	36438	3	293	183	51896	25	6227	17	2933	6	522	4	68	10	1048	7	201	0	0

INDUSTRIES

Size and distribution of registered working factories in Haryana

2021

Table 19.3 (Concld.)

Size of Factories	Nuh		Palwal		Panchkula		Panipat		Rewari		Rohtak		Sirsa		Sonipat		Yamunanagar		Total	
	A	B	A	B	A	B	A	B	A	B	A	B	A	B	A	B	A	B	A	B
	26	27	28	29	30	31	32	33	34	35	36	37	38	39	40	41	42	43	44	45
Less than 10 workers	0	0	1	5	0	0	0	0	0	0	0	0	1	5	0	0	1	6	8	56
10 to 19 workers	0	0	0	0	0	0	1	20	0	0	0	0	0	0	0	0	1	20	6	99
20 to 49 workers	0	0	1	21	1	49	2	41	1	49	1	21	1	25	2	46	4	90	29	762
50 to 99 workers	0	0	0	0	3	114	2	101	0	0	7	213	3	143	3	156	3	101	45	1825
100 to 499 workers	0	0	3	480	0	689	11	1899	27	1816	0	0	3	345	5	1006	4	569	179	17024
500 to 999 workers	0	0	0	0	0	0	12	2775	0	0	0	0	0	0	7	0	0	0	74	21569
1,000 to 4,999 workers	3	1263	5	2522	8	3620	82	8862	19	8711	8	2483	5	2563	9	3175	25	4710	390	112962
5,000 workers or more	0	0	0	0	0	0	0	0	0	0	0	0	0	0	0	0	0	0	0	0
Total	3	1263	10	3028	12	4472	110	13698	47	10576	16	2717	13	3081	26	4383	38	5496	731	154297

Source : Labour Commissioner, Haryana.

(A) : Number of factories

(B) : Average number of workers.

INDUSTRIES

District-wise and industry-wise number of working factories 2021

Table 19.4

Industry code	Industry Under Section 2m (i)	Ambala	Bhiwani	Faridabad	Fatehabad	Gurugram	Hisar	Jhajjar	Jind	Kaithal	Karnal	Kurukshetra	M.garh	Nuh	Palwal
	1	2	3	4	5	6	7	8	9	10	11	12	13	14	15
01	Other mining and quarrying	5	7	36	39	20	76	12	18	2	10	2	0	1	6
10-11	Food products and beverages	45	25	65	6	105	102	45	57	52	24	76	3	5	18
12	Tobacco products	2	0	16	0	9	0	4	0	0	9	0	0	0	4
13	Mfg. of textiles	4	31	219	47	175	34	50	26	1	46	3	0	0	7
14	Wearing apparel, dressing and dyeing of fur.	3	1	132	0	685	3	35	0	0	0	4	6	4	4
15	Tanning and dressing of leather, Mfg. of luggage, handbags, saddlery, harness and footwear	9	1	66	0	40	5	39	2	0	42	2	2	0	2
16	Wood and wood products and cark except furniture, Mfg. of articles of straw and plaiting materials	25	1	89	1	35	26	20	5	6	33	18	0	1	5
17	Paper and paper products	9	0	59	0	33	9	36	9	1	15	11	1	0	3
18	Publishing, printing and Re-production of recorded media	14	0	43	2	29	4	29	0	0	2	0	0	1	5
19	Coke, refined petroleum products and nuclear fuel	8	17	39	0	29	8	18	1	0	7	1	4	0	0
20	Chemicals and chemical products	13	2	148	0	133	19	51	7	2	22	5	0	0	4
21	Medical, precision and optical instruments, watches, clocks	12	0	35	3	59	5	4	1	1	6	3	0	5	0
22	Rubber and plastics products	9	5	186	1	136	13	60	0	5	29	5	2	2	2

INDUSTRIES

District-wise and industry-wise number of working factories 2021

Table 19.4 (Contd.)

Industry code	Industry Under section 2m (i)	Panchkula	Panipat	Rewari	Rohtak	Sirsa	Sonipat	Yamunanagar	Total
	1	16	17	18	19	20	21	22	23
01	Other mining and quarrying	4	6	7	5	33	12	2	303
10-11	Food products and beverages	27	48	28	47	54	78	58	968
12	Tobacco products	2	8	2	6	0	6	9	77
13	Mfg. of Textiles	8	599	32	19	9	99	21	1430
14	Wearing apparel, dressing and dyeing of fur.	6	25	5	4	0	25	25	967
15	Tanning and dressing of leather, Mfg. of luggage, handbags, saddlery, harness and footwear	14	15	7	10	0	29	5	290
16	Wood and wood products and cark except furniture, Mfg. of articles of straw and plaiting materials	34	22	6	29	9	60	150	575
17	Paper and paper products	3	21	8	19	2	21	24	284
18	Publishing, printing and Re-production of recorded media	2	11	4	8	2	25	3	184
19	Coke, refined petroleum products and nuclear fuel	5	18	15	6	0	13	8	197
20	Chemicals and chemical products	4	19	37	17	3	87	7	580
21	Medical, precision and optical instruments, watches and clocks	2	4	4	7	1	15	0	167
22	Rubber and plastics products	3	10	7	20	0	79	10	584

INDUSTRIES

District-wise and industry-wise number of working factories
2021

Table 19.4 (Contd.)

Industry code	Industry Under section 2m (i)	Ambala	Bhiwani	Faridabad	Fatehabad	Gurugram	Hisar	Jhajjar	Jind	Kaithal	Karnal	Kurukshetra	Mahendragarh	Nuh	Palwal
	1	2	3	4	5	6	7	8	9	10	11	12	13	14	15
23	Mfg of other non-metalic mineral products.	52	23	256	0	164	19	95	7	2	47	3	0	1	2
24	Basic metals	10	4	173	1	118	21	67	3	7	56	1	10	0	4
25	Fabricated metal products, except machinery and equipment	98	22	240	3	148	9	93	3	13	54	2	3	0	2
26	Radio, television & communication equipment and apparatus	4	0	42	0	88	0	16	0	0	0	0	0	2	0
27	Electrical machinery and apparatus N.E.C	6	0	168	0	156	5	13	4	5	27	5	2	0	4
28	Machinery & equipment N.E.C.	24	0	304	0	129	1	43	1	4	34	2	0	3	2
29	Motor vehicles, trailers and semi-trailers	3	0	91	0	195	1	5	0	0	11	0	2	0	0
30	Other transport equipment	5	2	58	2	95	5	2	5	1	6	2	1	0	2
31	Furniture	17	0	34	0	43	1	4	2	0	5	0	2	0	0
35	Electricity, Gas, Steam and Hot water supply	4	8	9	1	19	3	3	4	3	15	1	0	0	1
43	Construction	0	0	13	0	19	1	5	3	0	0	28	0	0	2
45	Sale, Maintenance and repair of motor vehicles and motor cycles; retail sale of automotive fuel.	4	8	29	0	23	1	5	4	1	5	2	3	2	5
46	Wholesale trade & commission trade except Motor vehicles	4	0	13	1	14	0	5	2	1	1	2	0	1	1
52	Supporting and auxiliary transport activities; activities of travel agencies	0	2	8	0	15	0	7	1	1	1	0	1	0	0
62	Office, accounting and computing machinery	0	2	19	2	22	0	18	1	2	1	3	1	1	2
72	Research and Development	0	0	15	0	16	0	5	1	0	0	0	0	1	1
95	Retail Trade except Motor Vehicle, Repair of personal and household goods	4	4	22	0	18	3	8	2	0	5	1	3	2	1
Total		393	165	2627	109	2770	374	797	169	110	513	182	46	32	89

INDUSTRIES

District-wise and industry-wise number of working factories
2021

Table 19.4 (Contd.)

Industry code	Industry Under section 2m (i)	Panchkula	Panipat	Rewari	Rohtak	Sirsa	Sonipat	Yamunanagar	Total
	1	16	17	18	19	20	21	22	23
23	Other non-metallic mineral products	19	6	7	12	7	47	70	839
24	Basic metals	21	43	23	42	0	67	181	852
25	Fabricated metal products, except machinery and equipment	13	65	22	9	3	68	490	1360
26	Radio, television & communication equipment and apparatus	1	3	5	0	0	13	3	177
27	Electrical machinery and apparatus N.E.C.	3	12	12	18	5	40	9	494
28	Machinery & equipment N.E.C.	2	48	19	11	0	22	99	748
29	Motor vehicles, trailers and semi-trailers	2	5	17	8	0	16	10	366
30	Other transport equipment	0	7	10	11	0	15	2	231
31	Furniture	5	11	4	9	0	9	5	151
35	Electricity, gas, steam and Hot water supply	3	3	5	3	0	15	2	102
43	Construction	0	14	2	0	1	0	2	90
45	Sale, maintenance and repair of motor vehicles and motor cycles; retail sale of automotive fuel.	0	5	4	4	3	7	1	116
46	Wholesale trade & commission trade except Motor vehicles	0	6	4	4	3	5	2	69
52	Supporting and auxiliary transport activities; activities of travel agencies	0	4	6	1	2	12	1	62
62	Office, accounting and computing machinery	2	4	4	2	0	2	1	89
72	Research and development	0	5	5	2	0	9	2	62
95	Retail trade except motor vehicle, repair of personal and household goods	2	4	5	2	0	5	2	93
Total		187	1051	316	335	137	901	1204	12507

INDUSTRIES

District-wise and industry-wise number of working factories
2021

Table 19.4 (Contd.)

Industry code	Industry Under section 2m (ii)	Ambala	Bhiwani	Faridabad	Fatehabad	Gurugram	Hissar	Jhajjar	Jind	Kaithal	Karnal	Kurukshetra	Mahendragarh
	1	2	3	4	5	6	7	8	9	10	11	12	13
10-11	Mfg. of food products beverages	1	0	8	1	16	1	2	2	0	0	2	0
12	Mfg. of tobacco products	1	0	5	0	9	0	1	0	0	2	0	0
13	Mfg. of textiles	2	0	8	0	8	0	3	2	1	2	0	0
17	Mfg. of paper & paper products	0	3	5	0	9	0	5	0	0	0	0	0
20	Mfg. of chemicals & chemicals products	1	0	8	0	9	0	0	0	0	0	1	0
23	Mfg. of other non-metallic minerals products	2	1	9	0	7	2	2	0	0	1	1	0
24	Basic metals	0	0	6	0	12	1	0	0	0	1	0	0
26	Radio, television & communication equipment and apparatus	0	0	6	0	7	0	0	0	0	1	0	0
27	Electrical machinery and apparatus N.E.C.	0	0	5	0	19	0	1	0	0	0	1	0
31	Furniture	0	1	9	0	9	0	1	2	0	0	0	0
95	Retail Trade except Motor Vehicle, Repair of personal and household goods	2	1	16	0	12	0	0	0	0	0	0	0
Total		9	6	85	1	117	4	15	6	1	7	5	0

INDUSTRIES

District-wise and industry-wise number of working factories
2021

Table 19.4 (Contd.)

Industry code	Industry Under section 2m (ii)	Nuh	Palwal	Panchkula	Panipat	Rewari	Rohtak	Sirsa	Sonipat	Yamunanagar	Total
	1	14	15	16	17	18	19	20	21	22	23
10-11	Mfg. of food products beverages	1	3	3	3	1	0	0	2	0	46
12	Mfg. of tobacco products	1	0	1	0	0	0	0	1	0	21
13	Mfg. of Textiles	0	1	0	8	1	1	0	5	1	43
17	Mfg. of Paper & Paper products	2	1	0	8	0	0	0	12	0	45
20	Mfg. of Chemicals & Chemicals products	0	0	0	1	0	0	0	0	0	20
23	Mfg. Of Other Non-metallic mineral products	0	0	2	16	0	0	0	3	8	54
24	Basic metals	0	1	1	1	3	4	0	3	2	35
26	Radio, television & communication equipment and apparatus	0	0	0	5	0	0	0	2	0	21
27	Electrical machinery and apparatus N.E.C	0	2	0	5	0	2	0	1	0	36
31	Furniture	2	2	0	5	0	1	0	0	1	33
95	Retail Trade except Motor Vehicle, Repair of personal and household goods	0	1	0	2	0	1	0	2	0	37
Total		6	11	7	54	5	9	0	31	12	391

INDUSTRIES

District-wise and industry-wise number of working factories 2021

Table 19.4 (Contd.)

Industry code	Industry Under section 85	Ambala	Bhiwani	Faridabad	Fatehabad	Gurugram	Hisar	Jhajjar	Jind	Kaithal	Karnal
	1	2	3	4	5	6	7	8	9	10	11
10-11	Food products & Beverage	7	16	24	3	25	5	2	3	11	21
12	Mfg. of tobacco products	2	0	0	0	0	0	0	0	0	0
13	Mfg. of textiles	1	0	7	0	17	1	0	0	0	2
16	Mfg. of wood products except furniture, straw board etc.	42	40	150	21	55	45	20	28	22	53
17	Paper and paper products	4	0	6	0	5	2	0	0	0	2
20	Chemicals and Chemical products	2	2	15	0	12	2	0	0	0	2
23	Other Non-metallic mineral products	1	9	56	0	22	0	3	0	1	1
24	Basic metals	6	0	8	0	9	0	0	0	0	2
25	Fabricated metal products except machinery equipments	0	0	17	1	5	1	4	2	1	0
27	Electrical machinery Apparatus &	1	1	7	0	11	0	1	0	0	2
28	Machinery & equipments	1	1	9	1	4	0	1	0	1	1
Total		67	69	299	26	165	56	31	33	36	86
Grand Total		469	240	2931	136	3052	432	843	208	147	606

INDUSTRIES

District-wise and industry-wise number of working factories
2021

Table 19.4 (Concld.)

Industry code	Industry Under section 85	Kurukshetra	Mahendragarh	Nuh	Palwal	Panchkula	Panipat	Rewari	Rohtak	Sirsa	Sonepat	Y/nagar	Total
	1	12	13	14	15	16	17	18	19	20	21	22	23
10-11	Food products & beverage	15	1	0	2	0	22	4	3	8	2	16	190
12	Mfg. of tobacco products	0	0	0	0	0	4	0	1	0	2	0	9
13	Mfg. of textiles	0	0	0	2	0	3	0	1	3	3	0	40
16	Mfg. of wood products except furniture, straw board etc.	36	16	1	0	7	62	21	46	19	82	86	852
17	Paper and paper products	1	0	0	1	3	15	1	3	1	23	7	74
20	Chemicals and chemical products	2	0	1	1	4	8	0	2	2	5	9	69
23	Other non-metallic mineral products	0	0	0	3	0	1	1	7	0	15	4	124
24	Basic metals	0	0	0	0	0	3	0	0	0	3	12	43
25	Fabricated metal products except machinery equipments	0	0	1	2	0	1	0	0	0	3	9	47
27	Electrical machinery apparatus &	0	0	0	1	1	1	0	0	0	7	5	38
28	Machinery & equipments	1	0	0	2	0	1	2	0	1	2	6	34
Total		5	17	3	14	15	121	29	63	34	147	154	1520
Grand Total		242	63	41	114	209	1226	350	407	171	1079	1370	14417

Source : Labour Commissioner, Haryana.

Note : Information of Charkhi Dadri included in District Bhiwani

INDUSTRIES

Estimated number of workers employed in working factories industry-wise and district-wise 2021

Table 19.5

Industry code	Industry	Ambala	Bhiwani	Faridabad	Fatehabad	Gurugram	Hisar
	1	2	3	4	5	6	7
Under section 2m (i)							
01	Other mining and quarrying	335	0	2,596	720	1,156	1,020
10-11	Food products and beverages	2185	3,540	3,848	1,100	9,556	1,751
12	Tobacco products	759	0	1,056	0	896	0
13	Mfg. of textiles	889	4102	18,963	1,555	24,898	935
14	Wearing apparel, dressing and dyeing of fur.	429	72	12,586	0	88,986	100
15	Tanning and dressing of leather, mfg. of luggage, hand-bags, saddlery, harness and footwear	512	0	9,256	0	6,635	325
16	Wood and wood products and cark except furniture, Mfg. of articles of straw and plaiting materials	825	90	22,741	150	2,488	630
17	Paper and paper products	425	0	1,236	0	1,699	122
18	Publishing, printing and re-production of recorded media	458	0	3,287	320	1,520	305
19	Coke, refined petroleum products	241	1457	1,952	0	957	188
20	Chemicals and chemical products	545	95	11,238	0	17,925	565
21	Medical, precision and optical instruments, watches and clocks	372	0	700	155	1,260	32

INDUSTRIES

Estimated number of workers employed in working factories industry-wise and district-wise 2021

Table 19.5 (Contd.)

Industry code	Industry	Ambala	Bhiwani	Faridabad	Fatehabad	Gurugram	Hisar
	1	2	3	4	5	6	7
22	Rubber and plastics products	984	253	19,569	145	15,182	1,255
23	Other non-metallic mineral products	3,120	1,546	24,670	0	22,105	1,580
24	Basic metals	925	150	35,855	58	27,870	1,109
25	Fabricated metal products, except machinery & equipment	1,798	1,443	38,058	335	33,710	120
26	Radio, television & communication equipment and apparatus	375	0	750	0	5,515	0
27	Electrical machinery and apparatus N.E.C	487	0	5,251	0	15,720	65
28	Machinery & equipment N.E.C	1,845	25	18,320	0	9,754	70
29	Motor vehicles, trailers and semi-trailers	396	0	1,425	0	16,350	44
30	Other transport equipments	1,125	83	1,975	50	8,110	57
31	Furniture	347	0	725	0	1,021	30
35	Electricity, gas, steam and hot water supply	175	190	189	62	456	20
43	Construction	382	98	156	0	1,056	32
45	Sale, Maintenance and repair of motor vehicles and motor cycles; retail sale of automotive fuel.	334	150	715	0	527	30
46	Wholesale trade & commission trade except motor vehicles	320	56	590	53	669	0
52	Supporting and auxiliary transport activities; activities of travel agencies	240	30	569	0	1,069	0
62	Office, accounting and computing machinery	289	74	896	63	1,085	4
72	Research and Development	345	89	789	6	2,006	5
95	Retail trade except motor vehicle, repair of personal and household goods	276	49	1,854	8	1,589	30
Total		21,738	13,592	24,1815	4,780	3,21,770	10,424

INDUSTRIES

Estimated number. of workers employed in working factories industry-wise and district-wise 2021

Table 19.5 (Contd.)

Industry code	Industry	Jhajjar	Jind	Kaithal	Karnal	Kuruk-shetra	Mahendr-agarh	Nuh	Palwal
	1	8	9	10	11	12	13	14	15
Under section 2m (i)									
01	Other mining and quarrying	256	617	74	258	71	0	64	125
10-11	Food products and Beverages	14,999	5,216	1,120	4,712	1,312	2,305	325	2,800
12	Tobacco products	489	0	0	214	0	0	0	0
13	Mfg. of textiles	3,256	2,231	75	7,725	310	0	278	740
14	Wearing apparel, dressing and dyeing of fur.	1,999	5	0	0	145	998	0	56
15	Tanning and dressing of leather, mfg. of luggage, handbags, saddlery, harness and footwear	2,596	276	0	1,035	198	850	0	97
16	Wood and wood products and cork except furniture, Mfg. of articles of straw and plaiting materials	1,185	365	285	1,725	290	0	0	940
17	Paper and paper products	1,842	742	112	682	278	75	92	175
18	Publishing, printing and re-production of recorded media	1,125	0	0	146	0	0	0	80
19	Coke, refined petroleum products	250	82	0	235	286	520	0	0
20	Chemicals and chemical products	2,456	1,370	143	1,675	261	0	0	376
21	Medical, precision and optical instruments, watches and clocks	389	65	201	385	234	0	632	0
22	Rubber and plastics products	2,712	0	173	2,510	310	1,020	425	250
23	Other non-metallic mineral products	2,396	1,935	115	2,248	249	0	286	158
24	Basic metals	2,850	205	410	3,634	231	3,050	0	206

INDUSTRIES

Estimated number of workers employed in working factories industry-wise and district-wise 2021

Table 19.5 (Contd.)

Industry code	Industry	Jhajjar	Jind	Kaithal	Karnal	Kuruk-shetra	Mahendr-agarh	Nuh	Palwal
	1	8	9	10	11	12	13	14	15
25	Fabricated metal products, except machinery and equipment	3,687	795	524	3,598	311	1,650	15	0
26	Radio, television & communication equipment and apparatus	256	0	0	0	0	0	0	0
27	Electrical machinery and apparatus N.E.C	685	275	70	1,102	240	285	0	220
28	Machinery & equipment N.E.C	1,235	20	135	1,684	237	0	410	0
29	Motor vehicles, trailers and semi-trailers	245	0	0	275	0	420	0	0
30	Other transport equipments	296	160	43	225	165	45	0	0
31	Furniture	256	60	0	85	0	120	0	0
35	Electricity, gas, steam and hot water supply	562	50	55	195	163	0	0	0
43	Construction	255	118	0	10	0	0	0	85
45	Sale, maintenance and repair of motor vehicles and motor cycles, retail sale of automotive fuel.	489	177	53	212	150	150	270	152
46	Wholesale trade & commission trade except motor vehicles	125	37	0	22	182	0	11	24
52	Supporting and auxiliary transport activities, activities of travel agencies	456	16	0	42	0	100	25	189
62	Office, accounting and computing machinery	423	8	0	86	155	120	230	256
72	Research and Development	971	26	0	45	0	0	0	159
95	Retail trade except motor vehicle, repair of personal and household goods	659	88	35	365	20	101	65	73
Total		**49,400**	**14,939**	**3,623**	**35,130**	**5,798**	**11,809**	**3,128**	**7,161**

INDUSTRIES

Estimated number of workers employed in working factories industry-wise and district-wise 2021

Table 19.5 (Contd.)

Industry code	Industry	Panch kula	Panipat	Rewari	Rohtak	Sirsa	Sonipat	Yamuna nagar	Total
	1	16	17	18	19	20	21	22	23
Under section 2m (i)									
01	Other mining and quarrying	105	493	556	398	525	456	109	9,934
10-11	Food products and beverages	4,555	7,699	2,156	3,565	3,570	3,898	12,678	92,890
12	Tobacco products	214	356	289	108	0	406	254	5,041
13	Mfg. of textiles	267	23,799	4,025	1,537	304	11,569	1,214	1,08,672
14	Wearing apparel, dressing and dyeing of fur.	289	1,237	329	359	0	1,098	1,158	1,09,846
15	Tanning and dressing of leather, Mfg. of luggage, handbags, saddlery, harness and footwear	542	325	112	691	0	1,099	0	24,549
16	Wood and wood products and cark except furniture, Mfg. of articles of straw and plaiting materials	506	756	958	1,089	285	2,901	1,941	40,150
17	Paper and paper products	396	385	326	459	25	988	724	10,783
18	Publishing, printing and re-production of recorded media	0	245	556	556	110	521	121	9,350
19	Coke, refined petroleum products	112	386	256	149	0	314	119	7,504
20	Chemicals and chemical products	415	1,859	2,850	1,126	92	5,496	1,805	50,292
21	Medical, precision and optical instruments, watches and clocks	108	349	558	275	19	369	0	6,103
22	Rubber and plastics products	189	982	906	2,512	0	6,546	1,869	57,792
23	Other non-metallic mineral products	3,512	3,805	875	2,012	220	3,910	3,359	78,101

INDUSTRIES

Estimated number of workers employed in working factories industry-wise and district-wise 2021

Table 19.5 (Contd.)

Industry code	Industry	Panchkula	Panipat	Rewari	Rohtak	Sirsa	Sonipat	Yamuna-nagar	Total
	1	16	17	18	19	20	21	22	23
24	Basic metals	1,782	4,289	3,400	3,345	2	3,360	4,506	97,237
25	Fabricated metal products, except machinery & equipment	1,098	6,120	9,996	2,647	65	7,999	8,195	1,22,164
26	Radio, television & communication equipment and apparatus	142	0	0	189	0	256	89	7,572
27	Electrical machinery and apparatus N.E.C.	184	975	579	320	125	1,952	870	29,405
28	Machinery & equipment N.E.C.	479	4,210	2,780	250	0	1,456	2,006	44,916
29	Motor vehicles, trailers and semi-trailers	0	1,945	2,396	789	0	1,052	995	26,332
30	Other transport equipment	0	365	588	254	0	514	145	14,200
31	Furniture	229	456	189	459	4	389	358	4,728
35	Electricity, gas, steam and hot water supply	318	145	220	132	0	245	112	3,289
43	Construction	0	154	80	259	20	285	115	3,105
45	Sale, maintenance and repair of motor vehicles and motor cycles; retail sale of automotive fuel.	0	225	210	125	55	145	95	4,264
46	Wholesale trade & commission trade except motor vehicles	0	278	180	189	95	345	43	3,219
52	Supporting and auxiliary transport activities; activities of travel agencies	89	189	154	125	22	483	156	3,954
62	Office, accounting and computing machinery	155	358	478	198	39	256	79	5,252
72	Research and Development	89	165	256	95	9	346	159	5,560
95	Retail trade except motor vehicle, repair of personal and household goods	288	196	293	185	26	744	68	7,012
Total		**16,063**	**62,746**	**36,551**	**24,397**	**5,612**	**59,398**	**43,342**	**9,93,216**

INDUSTRIES

Estimated number of workers employed in working factories industry-wise and district-wise 2021

Table 19.5 (Contd.)

Industry code	Industry	Ambala	Bhiwani	Faridabad	Fatehabad	Gurugram	Hisar
	1	2	3	4	5	6	7
Under section 2m (ii)							
10-11	Mfg. of food products beverages	26	12	506	0	1,296	0
12	Mfg. of tobacco products	38	0	559	0	463	0
13	Mfg. of textiles	225	11	693	0	1,698	0
17	Mfg. of paper & paper products	0	36	596	0	1,006	0
20	Mfg. of chemicals & chemicals products	94	28	492	0	556	0
23	Mfg. of other non-metalic minerals products	110	16	626	0	559	165
24	Basic metals	16	13	248	0	459	73
26	Radio, television & communication equipment and apparatus	9	4	245	0	320	0
27	Electrical machinery and apparatus N.E.C	23	6	320	0	556	0
31	Furniture	6	12	456	0	466	0
95	Retail trade except motor vehicle, Repair of personal and household goods	202	49	500	0	388	0
Total		**749**	**187**	**5,241**	**0**	**7,767**	**238**

INDUSTRIES

Estimated number of workers employed in working factories industry-wise and district-wise 2021

Table 19.5 (Contd.)

Industry code	Industry	Jhajjar	Jind	Kaithal	Karnal	Kuruk-shetra	Mahendra garh	Nuh	Palwal
	1	8	9	10	11	12	13	14	15
Under section 2m (ii)									
10-11	Mfg. of food products beverages	224	120	5	0	29	0	80	156
12	Mfg. of tobacco products	0	0	0	55	0	0	0	0
13	Mfg. of textiles	256	95	12	147	0	0	0	102
17	Mfg. of paper & paper products	389	0	0	0	0	0	89	89
20	Mfg. of chemicals & chemicals products	112	0	0	0	18	0	0	86
23	Mfg. of other non-metalic minerals products	106	0	0	265	49	0	56	36
24	Basic metals	107	0	6	0	0	0	18	50
26	Radio, television & communication equipment and apparatus	115	15	0	0	0	0	9	25
27	Electrical machinery and apparatus N.E.C	256	0	4	16	4	0	85	65
31	Furniture	226	22	0	24	0	0	95	55
95	Retail trade except motor vehicle, repair of personal and household goods	189	0	8	15	4	0	13	69
Total		**1,980**	**252**	**35**	**522**	**104**	**0**	**445**	**733**

INDUSTRIES

Estimated number of workers employed in working factories industry-wise and district-wise 2021

Table 19.5 (Contd.)

Industry code	Industry	Panchkula	Panipat	Rewari	Rohtak	Sirsa	Sonipat	Yamunanagar	Total
		16	17	18	19	20	21	22	23
Under section 2m (ii)									
10-11	Mfg. of food products beverages	55	105	187	29	0	200	0	3,030
12	Mfg. of tobacco products	0	0	0	0	0	0	0	1,115
13	Mfg. of textiles	26	299	56	0	0	135	97	3,852
17	Mfg. of paper & paper products	16	159	35	0	0	269	0	2,684
20	Mfg. of chemicals & chemicals products	25	106	16	35	0	156	0	1,724
23	Mfg. of other non-metalic minerals products	48	685	12	0	0	276	325	3,334
24	Basic metals	88	99	210	56	0	98	6	1,547
26	Radio, television & communication equipment and apparatus	15	150	15	75	0	89	1	1,087
27	Electrical machinery and apparatus N.E.C.	37	135	12	57	0	112	5	1,693
31	Furniture	19	123	15	0	0	157	12	1,688
95	Retail trade except motor vehicle, repair of personal and household goods	8	148	28	48	0	179	16	1,864
Total		**337**	**2,009**	**586**	**300**	**0**	**1,671**	**462**	**23,618**

INDUSTRIES

Estimated number of workers employed in working factories industry-wise and district-wise 2021

Table 19.5 (Contd.)

Industry code	Industry	Ambala	Bhiwani	Faridabad	Fatehabad	Gurugram	Hisar
	1	2	3	4	5	6	7
Under Section 85							
10-11	Food products & beverages	349	360	608	25	1,005	107
12	Mfg. of tobacco products	85	0	0	0	0	0
13	Mfg. of textiles	78	25	521	0	569	19
16	Mfg. of wood products except furniture, straw board etc.	1,922	1,462	6,256	610	1,402	1,220
17	Paper and paper products	320	22	308	0	458	55
20	Chemicals and chemical products	78	40	598	0	456	33
23	Other non-metallic mineral products	15	388	2,371	0	445	0
24	Basic metals	265	14	246	0	456	0
25	Fabricated metal products except machinery equipments	9	12	699	0	256	35
27	Electrical machinery & apparatus	12	14	206	0	225	0
28	Machinery & equipments	97	23	334	2	335	0
Total		3,230	2,360	12,147	637	5,607	1,469
Grand Total		25,717	16,139	2,59,203	5,417	3,35,144	12,131

INDUSTRIES

Estimated number of workers employed in working factories industry-wise and district-wise 2021

Table 19.5 (Contd.)

Industry code	Industry	Jhajjar	Jind	Kaithal	Karnal	Kurukshetra	Mahendragarh	Nuh	Palwal
	1	8	9	10	11	12	13	14	15
Under Section 85									
10-11	Food products & beverages	156	159	175	559	432	35	14	48
12	Mfg. of tobacco products	0	0	0	0	0	0	0	0
13	Mfg. of textiles	47	0	0	45	12	0	0	22
16	Mfg. of wood products except furniture, straw board etc.	788	999	698	1,998	1,298	425	25	45
17	Paper and paper products	0	20	0	98	58	0	0	63
20	Chemicals and chemical products	0	26	0	28	5	0	9	96
23	Other non-metallic mineral products	163	0	0	14	7	0	12	49
24	Basic metals	23	0	0	12	15	0	14	45
25	Fabricated metal products except machinery equipments	42	28	3	45	9	0	56	86
27	Electrical machinery & apparatus	63	23	12	14	14	0	2	35
28	Machinery & equipment	75	16	15	26	28	0	10	81
Total		**1,357**	**1,271**	**903**	**2,839**	**1,878**	**460**	**142**	**570**
Grand Total		**52,737**	**16,462**	**4,561**	**38,491**	**7,780**	**12,269**	**3,715**	**8,464**

INDUSTRIES

Estimated number of workers employed in working factories industry-wise and district-wise 2021

Table 19.5 (Concld.)

Industry code	Industry	Panchkula	Panipat	Rewari	Rohtak	Sirsa	Sonipat	Yamuna nagar	Total
		16	17	18	19	20	21	22	23
Under section 85									
10-11	Food products & beverage	0	869	89	250	115	0	232	5,587
12	Mfg. of tobacco products	0	89	0	0	0	0	0	174
13	Mfg. of textiles	0	159	14	0	48	129	102	1790
16	Mfg. of wood products except furniture, straw board etc.	375	2,289	488	1,885	396	3,305	1,899	29,785
17	Paper and paper products	82	522	56	105	14	529	206	2,916
20	Chemicals and chemical products	255	147	17	79	5	586	375	2,833
23	Other n on-metallic mineral products	18	0	14	393	0	499	159	4,547
24	Basic metals	0	14	3	26	2	425	302	1,862
25	Fabricated metal products except machinery equipments	10	75	19	76	15	137	46	1,658
27	Electrical machinery & apparatus	4	89	18	44	2	145	114	1,036
28	Machinery & equipment	8	145	14	56	15	186	142	1,608
Total		752	4,398	732	2,914	612	5,941	3,577	53,796
Grand Total		17,152	69,153	37,869	27,611	6,224	67,010	47,381	10,70,630

Source : Labour Commissioner, Haryana.

Note : Information of Charkhi Dadri included in District Bhiwani

INDUSTRIES

Industrial production in Haryana

Table 19.6

Year/District	Paper production (M. tonne)	Textiles (cotton) production (lakh ₹)	Cement production (M. tonne)	Sugar production (M. tonne)	Cycles production (Number)	Sewing machines production (Number)
1	2	3	4	5	6	7
1966-67	42,313	16,34	5,19,076	59,586	3,77,093	30,587
1970-71	43,395	31,79	4,99,387	83,459	4,68,349	. .
1980-81	67,540	71,26	3,49,000	2,00,497	9,46,208	17,037
1990-91	63,785	6,83,67	6,52,110	6,68,290	14,43,836	6,291
2000-01	1,16,517	1,17,59	1,51,114	4,65,060	7,93,230	2,432
2010-11	1,24,896	2,23,285	20,34,000	5,17,336	4,88,490	3,12,519
2018-19	2,03,759	42,71,311	67,12,113	7,08,885	2,79,738	40,590
2019-20	2,00,252	40,61,015	65,69,695	5,87,127	3,27,186	43,110
2020-21	97,879	39,27,99	66,21,295	6,39,187	0	0
Ambala	0	0	0	54,437	0	0
Bhiwani	0	0	0	0	0	0
Charkhi Dadri	0	0	3,26,783	0	0	0
Faridabad	0	2,95,265	0	0	0	0
Fatehabad	0	0	0	0	0	0
Gurugram	0	0	0	0	0	0
Hisar	0	97,534	0	0	0	0
Jhajjar	0	0	39,50,980	0	0	0
Jind	0	0	0		0	0
Kaithal	0	0	0	40,382	0	0
Karnal	0	0	0	82,057	0	0
Kurukshetra	97,879	0	0	80,215	0	0
Mahendragarh	0	0	0	0	0	0
Nuh	0	0	0	0	0	0
Palwal	0	0	0	32,148	0	0
Panchkula	0	0	0	0	0	0
Panipat	0	0	23,43,532	3,995	0	0
Rewari	0	0	0	0	0	0
Rohtak	0	0	0	79,964	0	0
Sirsa	0	0	0	0	0	0
Sonipat	0	0	0	69,826	0	0
Yamunanagar	0	0	0	1,96,163	0	0

INDUSTRIES

Industrial production in Haryana

Table 19.6 (Contd.)

Year/District	Agricultural implements Production (lakh ₹)	Machine Tools production (lakh ₹)	Steel re-rolling production (M. tonne)	Steel tubes production (M. tonne)	Water fittings production (lakh ₹)	Cycle parts production (lakh ₹)
	8	9	10	11	12	13
1966-67	4,81*	. .	14,901	. .	33	1,41
1970-71	12,77*	. .	23,576	. .	16	1,09
1980-81	72,94*	. .	2,75,270	. .	15,36	5,43
1990-91	8,650	. .	2,02,603	. .	93	1,327
2000-01	1,59,26	38,90	23,428	2,64,684	1,95	13,13
2010-11	2,85,923	49,110	1,66,610	8,39,963	54,588	30,16,396
2018-19	1,02,243	2,36,354	2,51,145	7,68,724	1,18,117	2,361
2019-20	1,13,709	3,46,665	2,84,972	6,74,837	1,35,563	3,715
2020-21	2,960	2,25,240	1,88,904	2,91,529	1,11,22,375	1,623
Ambala	0	0	0	0	0	0
Bhiwani	0	0	0	0	0	0
Charkhi Dadri	0	0	0	0	0	0
Faridabad	2,960	89,115	17,108	4,103	852	1,623
Fatehabad	0	0	0	0	0	0
Gurugram	0	1,24,028	0	6,900	0	0
Hisar	0	0	0	2,80,496	0	0
Jhajjar	0	0	1,71,774	0	0	0
Jind	0	0	0	0	0	0
Kaithal	0	0	0	0	0	0
Karnal	0	0	0	0	0	0
Kurukshetra	0	0	0	0	0	0
Mahendragarh	0	0	0	0	0	0
Nuh	0	0	0	0	0	0
Palwal	0	0	0	0	1,11,21,523	0
Panchkula	0	0	0	0	0	0
Panipat	0	0	0	0	0	0
Rewari	0	1,950	22	30	0	0
Rohtak	0	0	0	0	0	0
Sirsa	0	0	0	0	0	0
Sonipat	0	0	0	0	0	0
Yamunanagar	0	10,147	0	0	0	0

INDUSTRIES

Industrial production in Haryana

Table 19.6 (Contd.)

Year/District	Scientific instruments production (lakh ₹)	Glass production (lakh ₹)	Hosiery production (lakh ₹)	Woollen textiles production (lakh ₹)	Powerloom weaving production (lakh ₹)	Handloom weaving production (sq. mtrs.)
	14	15	16	17	18	19
1966-67	136	180	386	2,00	2,01	. .
1970-71	504	403	461	5,19	3,50	. .
1980-81	1,564	9,235	7,402	23,28	5,05	. .
1990-91	1,426	3,395	224	58,13	31,92	. .
2000-01	12,502	11,282	5,534	3,05,00	44,40,32	1,05,68,662
2010-11	18,48,656	43,296	1,23,832	9,814	46,640	13,99,307
2018-19	68,302	60,530	2,03,549	12,270	1,13,248	8,42,17,107
2019-20	68,657	62,779	2,15,033	12,369	1,46,048	8,00,81,632
2020-21	0	1,35,150	47,018	556	80,372	0
Ambala	0	0	0	0	20,695	0
Bhiwani	0	0	0	0	0	0
Charkhi Dadri	0	0	0	0	0	0
Faridabad	0	0	27,018	556	677	0
Fatehabad	0	0	0	0	0	0
Gurugram	0	0	0	0	0	0
Hisar	0	0	0	0	0	0
Jhajjar	0	45,150	0	0	0	0
Jind	0	0	0	0	0	0
Kaithal	0	0	0	0	0	0
Karnal	0	0	0	0	0	0
Kurukshetra	0	0	0	0	0	0
Mahendragarh	0	0	0	0	0	0
Nuh	0	0	0	0	0	0
Palwal	0	0	0	0	0	0
Panchkula	0	0	0	0	0	0
Panipat	0	0	0	0	59,000	0
Rewari	0	90,000	20,000	0	0	0
Rohtak	0	0	0	0	0	0
Sirsa	0	0	0	0	0	0
Sonipat	0	0	0	0	0	0
Yamunanagar	0	0	0	0	0	0

INDUSTRIES

Industrial production in Haryana

Table 19.6 (Concld.)

Year/District	Machine embroidery production (lakh ₹)	Cotton ginning and pressing production (thousand bales)	Sports production (lakh ₹)	Motorcycles/ scooters/mopeds production (Number)	Automobiles production (Number)	Tractors production (Number)
	20	21	22	23	24	25
1966-67	50	263	58	. .	. .	2,227
1970-71	120	. .	5	. .	. .	11,425
1980-81	6	678	11	. .	. .	28,886
1990-91	*19	4,423	25	. .	. .	75,629
2000-01	50	345	8,017	6,95,448	3,00,000	12,880
2010-11	29,645	5,72,128	38,019	55,95,651	35,01,100	17,656
2017-18	52,909	46,462	47,404	58,55,522	7,81,72,680	37,572
2018-19	75,765	50,964	49,002	59,41,324	8,79,69,159	41,703
2019-20	77,741	27,441	51,416	59,80,435	7,94,19,111	40,510
2020-21	28,135	24,480	0	54,20,902	7,67,20,561	37,510
Ambala	0	0	0	0	0	0
Bhiwani	0	0	0	0	0	0
Charkhi Dadri	0	0	0	0	0	0
Faridabad	28,135	24,480	0	0	12,07,910	37,510
Fatehabad	0	0	0	0	0	0
Gurugram	0	0	0	38,95,672	5,05,68,998	0
Hisar	0	0	0	0	0	0
Jhajjar	0	0	0	0	0	0
Jind	0	0	0	0	0	0
Kaithal	0	0	0	0	0	0
Karnal	0	0	0	0	0	0
Kurukshetra	0	0	0	0	0	0
Mahendragarh	0	0	0	0	0	0
Nuh	0	0	0	0	0	0
Palwal	0	0	0	0	2,01,24,532	0
Panchkula	0	0	0	0	48,00,000	0
Panipat	0	0	0	15,25,230	0	0
Rewari	0	0	0	0	0	0
Rohtak	0	0	0	0	0	0
Sirsa	0	0	0	0	0	0
Sonipat	0	0	0	0	1,9121	0
Yamunanagar	0	0	0	0	0	0

Source : Department of Industries and Commerce, Haryana.

* : Includes machine tools also.

. . : Not available.

INDUSTRIES

Cotton/man-made fibre textile mills (Non-SSI)

Table 19.7

Year	Number of composite mills			Installed capacity			Number of workers
	Spinning	Composite	Total	Spindles (000)	Rotors	Looms	
1	2	3	4	5	6	7	8
1979-80	10	2	12	270	—	978	19,953
1990-91	14	2	16	294	1,080	261	16,714
1995-96	62	2	64	350	28,184	200	21,352
2000-01	76	2	78	384	68,416	211	22,445
2005-06	76	2	78	393	74,168	135	18,722
2010-11	69	2	71	342	76,700	153	12,888
2015-16	69	2	71	420	80,228	144	12,335
2018-19(R)	72	2	74	421	86,284	144	12,181
2019-20 (R)	78	2	80	421	92,172	144	12,818
2020-21	80	2	82	421	94,740	144	12,867

Source : Textile Commissioner, Mumbai.
R : Revised

INDUSTRIES

Index of industrial production according to industrial classification in Haryana (Base year 2011-12=100)

Table 19.8

Industry code	Item	Weight	2016-17
1	2	3	4
10	Manufacture of food products	83.50	50.2
11	Manufacture of beverages	12.57	78.8
12	Manufacture of tobacco products	0.75	334.7
13	Manufacture of textiles	40.43	172.0
14	Manufacture of wearing apparel	49.68	237.0
15	Manufacture of leather and related products	27.44	87.1
16	Manufacture of wood & products of wood & cork, except furniture, manufacture of articles of straw & articles of straw & plaiting materials	3.09	246.3
17	Manufacture of paper & paper products	9.27	148.2
18	Printing and reproduction of recorded media	4.16	212.3
19	Manufacture of cock and refined petroleum products	0.41	105.2
20	Manufacture of chemical and chemical products	23.19	131.5
21	Manufacture of pharmaceuticals, medicinal chemical and botanical products	13.35	123.5
22	Manufacture of rubber and plastic products	22.53	103.9
23	Manufacture of other None metallic products	18.73	117.1
24	Manufacture of basic metals	48.60	107.7
25	Manufacture of fabricated metal products, except machinery and equipment	32.54	135.0
26	Manufacture of computer, electronic and optical products	11.16	225.4
27	Manufacture of electrical equipment	58.22	155.4
28	Manufacture of machinery equipment n.e.c	106.63	213.1
29	Manufacture of motor vehicles, trailers and semi trailers	230.72	127.9
30	Manufacture of other transport equipments	121.25	81.2
31	Manufacture of furniture	0.41	94.7
32	Other Manufacturing	9.21	148.1
33	Manufacturing	927.83	133.1
34	Electricity	72.17	78.5
35	General Index	1000.00	129.2

INDUSTRIES

Index of industrial production according to industrial classification in Haryana (Base year 2011-12=100)

Table 19.8 (Concld.)

Industry code	Item	2017-18	2018-19	2019-20	2020-21	Percentage increase/ decrease over the previous year
5	6	7	8	9	10	11
10	Manufacture of food products	53.8	56.4	59.1	52.1	-11.8
11	Manufacture of beverages	77.1	90.7	91.2	77.9	-14.6
12	Manufacture of tobacco products	351.0	289.0	246.7	225.2	-8.7
13	Manufacture of textiles	143.9	161.1	145.9	142.8	-2.1
14	Manufacture of wearing apparel	241.1	223.8	226.2	229.2	1.3
15	Manufacture of leather and related products	101.7	112.5	108.9	106.4	-2.3
16	Manufacture of wood & products of wood & cork, except furniture; Manufacture of articles of straw & articles of straw & Painting materials	265.4	324.2	312.0	249.8	-19.9
17	Manufacture of paper & paper products	231.4	129.6	130.3	77.8	-40.3
18	Printing and reproduction of recorded media	212.7	223.1	185.9	159.5	-14.2
19	Manufacture of cock and refined petroleum products	143.0	150.4	175.4	104.8	-40.3
20	Manufacture of chemical and chemical products	143.6	151.9	145.3	85.5	-41.1
21	Manufacture of pharmaceuticals, medicinal chemical and botanical products	132.1	92.5	92.6	38.8	-58.1
22	Manufacture of rubber and plastic products	100.0	105.1	118.5	37.4	-68.4
23	Manufacture of other none metallic products	132.5	155.0	168.1	142.5	-15.2
24	Manufacture of basic metals	107.9	94.5	94.5	104.2	10.3
25	Manufacture of fabricated metal products, except machinery and equipment	124.8	155.6	169.1	121.4	-28.2
26	Manufacture of computer, electronic and optical products	218.9	253.5	286.6	225.2	-10.9
27	Manufacture of electrical equipment	171.2	175.7	265.1	251.2	-5.2
28	Manufacture of machinery equipment n.e.c	217.4	224.8	203.8	222.9	9.4
29	Manufacture of motor vehicles, trailers and semi trailers	134.9	148.8	187.7	174.3	-7.1
30	Manufacture of other transport equipments	87.3	97.0	110.8	119.7	8.0
31	Manufacture of furniture	106.5	77.3	87.7	56.0	-36.1
32	Other Manufacturing	155.9	155.3	232.9	859.6	269.1
33	Manufacturing	138.1	144.7	166.4	158.1	5.0
34	Electricity	110.6	105.7	72.0	61.9	-14.0
35	General Index	136.1	141.9	154.4	151.2	-2.1

Source : Department of Economic & Statistical Affairs, Haryana

INDUSTRIES

Index of industrial production (by major group) in Haryana (Base Year 2011-12=100)

Table 19.9

Item/industry code	Weight	2016-17	2017-18	2018-19	2019-20	2020-21	Percentage increase/ decrease over the previous year
1	2	3	4	5	6	7	8
General IIP	1000.00	129.2	136.1	141.9	154.4	151.2	-2.1
Use-based classification							
A—Primary goods	83.59	85.6	117.5	111.8	85.4	57.4	-32.8
B—Capital goods	312.42	139.7	142.1	162.5	203.6	209.2	2.8
C—Intermediate goods	108.14	118.4	117.4	127.1	139.5	173.8	24.6
D—Infrastructure/construction goods	49.01	127.7	136.1	145.9	126.7	110.0	-13.1
E—Consumer durables	335.27	156.0	159.7	161.9	163.0	151.6	-7.0
F—Consumer non- durables	111.57	63.1	66.5	64.2	68.9	53.8	-21.9

Source: Department of Economic & Statistical Affairs, Haryana

KHADI AND VILLAGE INDUSTRIES

Margin money released under Prime Minister Employment Generation Programme (PMEGP) during 2020-21

Table 19.10 (₹ lakh)

Year	Target fixed		Employment	Number of projects sponsored to the bank	Number of projects sanctioned by bank		Disbursement	
	Number of projects	MM (in lakh)			No. of Units	MM (in lakh)	No. of Project	MM (in lakh)
1	2	3	4	5	6	7	8	9
2018-19	577	1,484.25	4,480	2,605	675	1,593.09	658	1,684.92
2019-20	611	1,890.96	4,888	2,388	497	1,438.62	561	1,478.73
2020-21	608	1,875.28	4864	2,783	647	2,346.83	571	1,921.69
2021-22	723	2241.26	5784	2253	666	2617.48	579	2177.74

Source: Khadi & Villages Industries Board, Haryana.

SECTION—XX

ELECTRICITY AND POWER

The data has been collected from the Central Electricity Authority, Government of India, U.H.B.V.N.L. and D.H.B.V.N.L for this section.

Table 20.1—low tension and 11 kilovolts lines.

Table 20.2—consumption of electricity in Haryana.

Table 20.3— number of pending applications for electricity connections by uses.

Table 20.4—number of electricity connections for various purposes.

Table 20.5—number of energised tubewells.

Table 20.6—units sold and the per capita consumption of electricity.

Table 20.7—installed generation capacity and power availability.

Tables 20.8 and 20.9—show installed plant capacity, electricity generated, utilised and number of consumers in India (State-wise) and installed plant capacity and consumption per square kilometre and per thousand of population in India.

Table 20.10—depicts annual per capita consumption of electricity in India.

Table 20.11—indicates the number of villages electrified in various States.

Table 20.12—installation of solar pumps under PM-KUSUM (component-B).

Table 20.13— indicates the progress of renewable energy capacity.

ELECTRICITY AND POWER

Low tension and 11 kilovolts lines in Haryana

Table 20.1 (Circuit Kilometres)

Year /Circle	L T Lines	11 KV Lines	Number of Transformers
1	2	3	4
1966-67	9,796	7,089	5,390
1970-71	32,056	22,819	15,236
1980-81	66,493	35,939	31,385
1990-91	92,831	48,602	68,883
2000-01	1,05,356	55,607	1,10,855
2010-11	1,03,839	1,12,017	3,47,693
2019-20	1,22,569	1,36,554	5,93,737
2020-21	1,23,791	1,39,651	6,11,268
2021-22	1,25,844	1,44,244	6,31,536
Ambala	5,676	4,567	21,532
Bhiwani	6,415	12,861	45,066
Faridabad	6,892	3,644	17,674
Fatehabad	5,040	9,415	41,656
Gurugram	8,932	7,009	30,663
Hisar	5,104	9,008	26,466
Jhajjar	4,389	3,738	12,172
Jind	6,285	8,605	35,146
Kaithal	7,892	9,190	51,675
Karnal	7,753	13,914	88,309
Kurukshetra	7,124	8,497	43,003
Mahendragarh	8,293	6,924	23,241
Panchkula	1,674	2,089	7,708
Palwal	6,654	7,789	19,278
Panipat	5,714	4,474	22,152
Rewari	8,139	5,006	24,452
Rohtak	4,152	3,917	13,082
Sirsa	6,652	10,072	51,744
Sonipat	6,773	7,168	31,289
Yamuna Nagar	6,291	6,357	25,228

Source : U.H.B.V.N.L. and D.H.B.V.N.L.

ELECTRICITY AND POWER

Consumption of electricity in Haryana

Table 20.2 (Lakh KWh)

Year	Purpose								
	Domestic	Commercial	Industrial	Public lighting	Public water works	Agriculture	Bulk	Others	Total consumption
1	2	3	4	5	6	7	8	9	10
1966-67	293.56	191.83	2,692.73	24.59	. .	985.07	155.54	. .	4,343.32
1970-71	582.06	320.67	4,772.72	39.08	. .	2,985.72	328.79	9.67	9,038.71
1980-81	2,271.96	729.14	12,202.01	73.81	186.04	9,537.71	491.70	64.81	25,557.18
1990-91	11,375.45	1,749.03	17,451.07	234.10	838.33	27,117.77	1,326.39	421.61	60,513.75
2000-01	21,537.21	4,475.45	20,813.82	314.44	2,414.25	47,559.38	3,817.51	504.10	1,01,436.16
2010-11	49,896.55	23,875.43	66,817.79	740.47	6,433.35	80,973.40	6,852.60	4,535.15	2,40,124.74
2019-20	1,10,778.09	48,759.16	1,37,561.85	2,194.82	11,178.95	1,03,072.87	13,434.43	3,965.42	4,30,945.59
2020-21	1,20,044.46	40,422.09	1,26,728.19	2,635.18	11,197.09	1,00,872.46	13,278.85	3,189.28	4,18,367.61
2021-22	1,33,424.51	36,330.25	1,64,644.20	2,920.28	12,468.16	91,075.54	13,787.65	3,572.46	4,58,223.05

ELECTRICITY AND POWER

Pending applications for electricity connections in Haryana 2021-22

Table 20.3

Period	Domestic	Commercial	Industrial	Agricultural	Others	Total
1	2	3	4	5	6	7
Up to 6 months	19,881	4,977	1,089	42,930	535	69,412
6 months to 2 years	14	30	25	44,874	116	45,059
2 years and more	0	7	3	34,678	99	34,787
Total	**19,895**	**5,014**	**1,117**	**1,22,482**	**750**	**1,49,258**

Source : U.H.B.V.N.L. and D.H.B.V.N.L.

ELECTRICITY AND POWER

Number of electricity connections in Haryana

Table 20.4

Year/Circle	Domestic	Commercial	Industrial	Public lighting	Public water works	Agricultural	Bulk	Others	Total
1	2	3	4	5	6	7	8	9	10
1966-67	2,23,903	57,875	9,749	184	—	20,190	13	. .	3,11,914
1970-71	3,61,746	78,142	17,032	278	—	86,455	42	. .	5,43,695
1980-81	7,98,907	1,48,716	42,883	2,073	—	2,26,469	125	. .	12,19,173
1990-91	18,41,462	2,50,645	67,973	5,726	—	3,47,803	333	. .	25,13,942
2000-01	27,63,467	3,42,569	70,710	1,374	—	3,67,718	734	. .	35,46,572
2010-11	36,84,410	4,62,520	85,501	1,511	—	5,20,391	1,369	32,220	47,87,922
2019-20	53,91,944	6,83,042	1,11,569	3,730	21,926	6,43,588	1,105	705	68,57,609
2020-21	56,06,807	7,17,355	1,13,773	4,067	22,459	6,50,800	1,127	996	71,17,384
2021-22	58,10,407	7,59,112	1,18,801	4,228	23,004	6,64,882	1,170	1,232	73,82,836
Ambala	2,63,817	54,001	5,088	282	1,184	27,589	41	14	3,52,016
Bhiwani	3,30,763	36,145	3,325	145	1,422	45,338	53	146	4,17,337
Faridabad	5,08,872	63,107	27,929	246	2,608	8,888	73	13	6,11,736
Fatehabad	2,06,879	26,036	2,545	62	563	41,586	6	15	2,77,692
Gurugram	4,95,388	72,837	12,066	509	1,794	27,753	483	33	6,10,863
Hisar	3,39,947	43,695	3,492	442	709	19,086	54	445	4,07,870
Jhajjar	2,26,393	21,549	5,062	135	588	12,356	23	162	2,66,268
Jind	2,60,127	29,143	3,125	94	768	45,018	47	55	3,38,377
Kaithal	2,39,556	28,838	2,639	159	800	57,786	7	10	3,29,795
Karnal	3,49,533	50,029	5,547	327	1,231	73,396	56	8	4,80,127
Kurukshetra	2,20,442	37,508	2,891	295	896	41,849	26	7	3,03,914
Mahendragarh	2,04,734	22,628	1,782	44	1,876	32,453	15	65	2,63,597
Panchkula	1,53,054	17,325	2,478	212	674	5,283	46	42	1,79,114
Palwal	3,06,239	27,387	2,800	46	1,872	18,839	12	28	3,57,223
Panipat	2,63,031	40,406	10,661	196	1,289	33,976	31	11	3,49,601
Rewari	2,38,977	27,106	2,773	154	918	33,051	31	37	3,03,047
Rohtak	2,89,061	38,203	3,988	318	600	7,310	8	88	3,39,576
Sirsa	2,68,070	38,805	4,249	169	847	60,538	32	11	3,72,721
Sonipat	3,47,718	36,066	8,252	220	1,009	36,382	64	36	4,29,747
Yamunanagar	2,97,806	48,298	8,109	173	1,356	36,405	62	6	3,92,215

Source : U.H.B.V.N.L. and D.H.B.V.N.L.

ELECTRICITY AND POWER

Number of energised tubewells in Haryana

Table 20.5 (31st March)

Year/Circle	Agricultural Private	Agricultural government	Agricultural lift	Public water supply and sewerage tubewells	Total
1	2	3	4	5	6
1980-81	2,22,674	2,636	151	1,008	2,26,469
1990-91	3,41,729	2,910	154	3,010	3,47,803
2000-01	3,60,488	753	211	6,264	3,67,716
2010-11	5,20,391	—	321	16,047	5,36,759
2019-20	6,43,588	—	411	21,926	6,65,925
2020-21	6,50,800	—	456	22,459	6,73,715
2021-22	6,64,882	—	493	23,004	6,88,379
Ambala	27,589	—	12	1,184	28,785
Bhiwani	45,338	—	146	1,422	469,06
Faridabad	8,888	—	3	2,608	11,499
Fatehabad	41,586	—	1	563	42,150
Gurugram	27,753	—	0	1,794	29,547
Hisar	19,086	—	0	709	19,795
Jhajjar	12,356	—	127	588	13,071
Jind	45,018	—	24	768	45,810
Kaithal	57,786	—	1	800	58,587
Karnal	73,396	—	0	1,231	74,627
Kurukshetra	41,849	—	7	896	42,752
Mahendragarh	32,453	—	53	1,876	34,382
Panchkula	5,283	—	2	674	5,959
Palwal	18,839	—	5	1,872	20,716
Panipat	33,976	—	0	1,289	35,265
Rewari	33,051	—	37	918	34,006
Rohtak	7,310	—	56	600	7,966
Sirsa	60,538	—	0	847	61,385
Sonipat	36,382	—	19	1,009	37,410
Yamunanagar	36,405	—	0	1,356	37,761

Source : U.H.B.V.N.L. and D.H.B.V.N.L.

Graph 20.6

PER CAPITA CONSUMPTION OF ELECTRICITY IN HARYANA

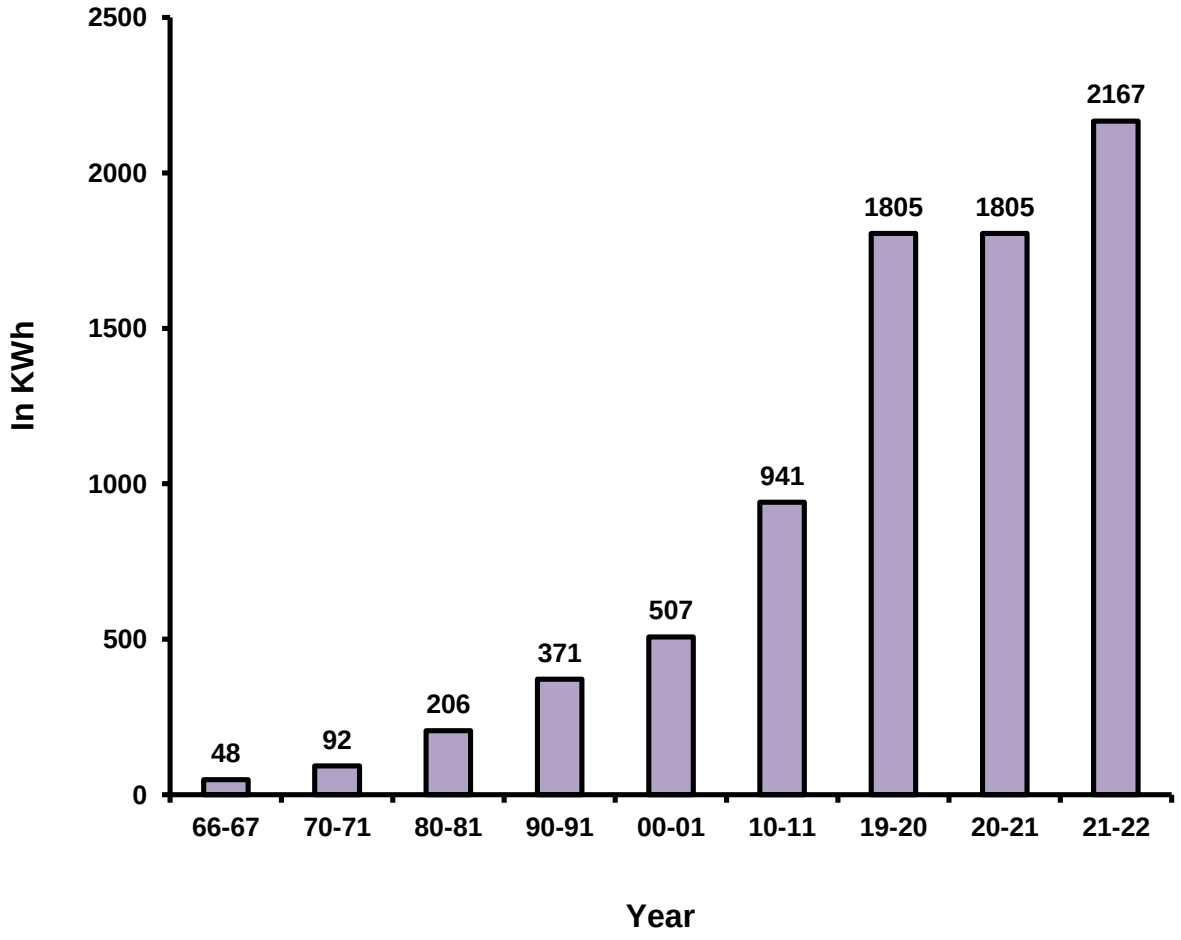

Graph 20.7

POWER AVAILABLE FOR SALE IN HARYANA

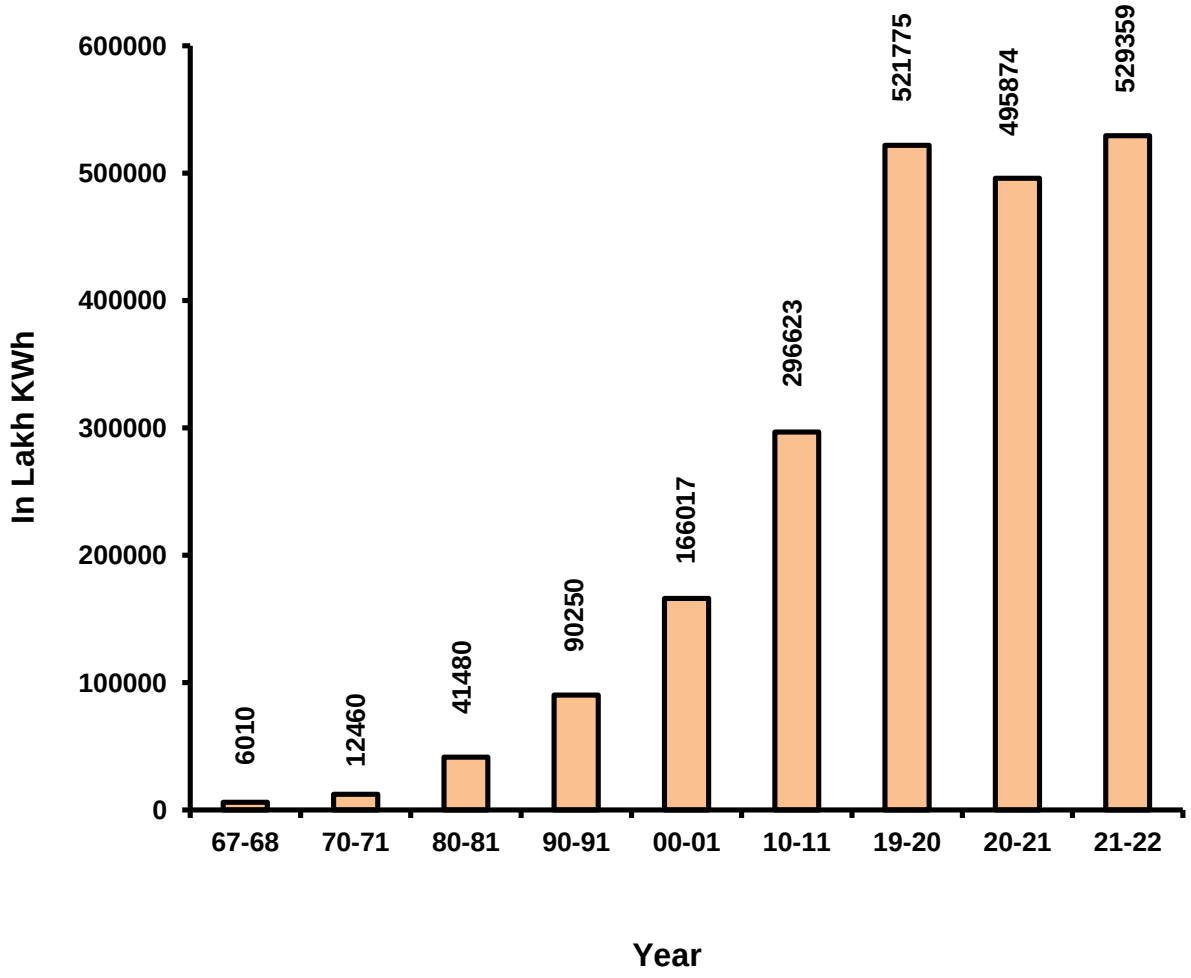

ELECTRICITY AND POWER

Units sold and per capita consumption of electricity in Haryana

Table 20.6

Year	Units sold* (lakh KWh)	Units sold per capita (KWh)
1	2	3
1966-67	4,343.32	48
1970-71	9,038.71	92
1980-81	25,557.18	206
1990-91	60,513.75	371
2000-01	1,01,436.16	507
2010-11	2,40,124.74	941
2019-20	4,30,945.58	1,805
2020-21	4,18,352.36	1,805
2021-22	4,58,223.04	2,167

* : Including units used on works and excluding generation by non-utilities.

ELECTRICITY AND POWER

Installed generation capacity and power availability in Haryana

Table 20.7

Year	Installed generation capacity* (MW)	Total installed capacity (MW)	Power available for sale (lakh KWh)	Power sold (lakh KWh)
1	2	3	4	5
1967-68	29	343	6,010	5,010
1970-71	29	486	12,460	9,030
1980-81	1,074	1,174	41,480	33,910
1990-91	1,757	2,230	90,250	66,410
2000-01	1,780	3,125	1,66,017	1,54,231
2010-11	4,106	5,998	2,96,623	2,40,125
2019-20	5,035	11,951	5,21,775	4,30,946
2020-21	5,087	12,241	4,95,874	4,18,352
2021-22	3,429	12,202	5,29,359	4,58,223

Source : U.H.B.V.N.L. and D.H.B.V.N.L.

* : This indicates the State's own projects and share in jointly owned projects but excludes share from Central Sector Projects i.e. NHPC, NTPC, MARUTI, MAGNUM,NAPP, RAPP , IPPs etc.

ELECTRICITY AND POWER

Installed plant capacity, electricity generated and utilised in India for the year 2020-21

Table 20.8

Name of the State/Union Territory	Installed plant capacity (MW)	Generated gross (GWh)	Sales to ultimate consumers in the State excluding inter-State sales (GWh)	Number of consumers
1	2	3	4	5
Andhra Pradesh	22,696.26	58,101.84	59,414.38	1,93,15,258
Arunachal Pradesh	136.72	2.10	405.11	2,34,398
Assam	507.96	1,377.20	8,695.91	59,01,579
Bihar	354.91	226.61	24,614.20	1,69,73,233
Chhattisgarh	16,701.38	82,503.60	48,268.94	59,06,689
Goa	55.83	1.46	4,362.42	6,56,606
Gujarat	33,911.15	99,244.17	1,13,236.80	1,88,21,273
Haryana	5,712.19	18,795.96	45,328.64	70,90,479
Himachal Pradesh	3,577.64	11,685.15	8,771.92	25,74,361
Jammu and Kashmir	1,611.71	5,679.90	9,985.58	21,10,302
Jharkhand	2,440.41	13,228.84	27,673.21	41,73,438
Kerala	2,692.25	7,710.99	23,514.10	1,28,84,899
Karnataka	26,154.60	55,440.58	74,234.71	2,77,10,217
Madhya Pradesh	18,404.23	68,797.87	70,534.40	1,67,36,723
Maharashtra	36,841.71	116,856.68	1,34,663.26	3,27,32,413
Manipur	47.81	7.71	651.30	5,20,929
Meghalaya	368.45	1,208.78	1,376.18	5,96,014
Mizoram	38.00	33.52	453.54	2,65,295
Nagaland	31.67	69.77	682.57	3,10,191
Odisha	8,141.49	32,385.61	73,698.24	94,26,486
Punjab	9,784.65	34,768.99	52,905.55	99,15,496
Rajasthan	21,263.30	67,103.40	74,244.09	1,51,96,099
Sikkim	811.18	3,586.15	414.77	1,16,508
Tamilnadu	25,684.83	52,372.48	1,02,153.27	3,16,38,469
Telangana	14,041.69	38,944.29	60,905.34	1,63,14,464
Tripura	157.42	550.27	982.33	9,32,715
Uttrakhand	3,343.10	10,497.90	12,093.02	25,37,684
Uttar Pradesh	17,346.96	72,752.14	1,05,652.10	2,98,54,591
West Bengal	8,981.26	40,125.51	52,139.10	2,41,56,651
Central Govt. Projects	97,506.93	4,69,738.08	—	—
UTs				
Andaman & Nicobar Islands	69.42	189.97	245.13	1,41,738
Chandigarh	45.16	10.16	1,353.60	2,54,413
Dadra Nagar Haveli	5.46	11.96	5,308.74	82,963
Daman & Diu	40.55	40.04	2,137.18	63,404
Delhi	2,600.37	8,838.24	26,319.86	64,12,472
Lakshdweep	0.75	60.43	53.10	25,429
Puducherry	41.83	238.54	2,735.41	5,32,162
Total India	3,82,151.22	13,73,186.88	12,30,207.98	32,31,16,041

Source : Central Electricity Authority of India.

ELECTRICITY AND POWER

Installed plant capacity and energy consumed per Sq. Km. and per thousand of population in India (For Utilities + Non Utilities) 2020-21

Table 20.9

Name of the State/Union Territory	Installed capacity		Energy consumed	
	Per 1,000 population* (KW)	Per Sq. Km. (KW)	Per 1,000 population* (KWh)	Per Sq. Km. (KWh)
1	2	3	4	5
Andhra Pradesh	538	177	11,28,071	3,70,391
Arunachal Pradesh	501	9	2,65,472	4,838
Assam	67	30	2,49,259	1,10,861
Bihar	54	70	2,01,193	2,61,408
Chhattisgarh	726	158	16,45,551	3,57,045
Goa	536	225	28,05,414	11,79,032
Gujarat	675	239	16,31,607	5,77,650
Haryana	608	403	15,46,314	10,25,303
Himachal Pradesh	621	82	11,89,574	1,57,570
Jammu and Kashmir	256	16	7,30,955	44,932
Jharkhand	108	52	7,23,502	3,47,174
Karnataka	554	192	11,14,184	3,87,062
Kerala	182	165	6,63,996	6,05,098
Madhya Pradesh	349	95	8,39,296	2,28,822
Maharashtra	405	163	10,86,336	4,37,616
Manipur	83	12	2,06,828	29,167
Meghalaya	211	31	4,20,592	61,354
Mizoram	171	10	3,74,824	21,515
Nagaland	82	11	3,12,819	41,168
Odisha	466	132	16,76,560	4,73,304
Punjab	530	318	17,49,580	10,50,547
Rajasthan	367	84	9,41,455	2,16,936
Sikkim	1007	95	6,16,300	58,418
Tamilnadu	544	319	13,39,627	7,85,432
Telangana	517	169	16,19,866	5,31,228
Tripura	179	69	2,42,491	93,645
Uttrakhand	377	80	10,65,840	2,26,122
Uttar Pradesh	138	131	4,60,013	4,38,518
West Bengal	130	143	5,32,733	5,87,483
UTs				
Andaman & Nicobar Island	186	9	6,12,816	29,712
Chandigarh	257	2804	11,26,125	1,23,05,477
Daman & Diu	583	2428	46,66,323	1,94,28,874
Dadra Nagar Haveli	991	1204	89,22,245	1,08,34,155
Delhi	373	5141	12,89,305	1,77,83,692
Lakshdweep	11	25	7,80,907	17,70,055
Puducherry	341	1105	17,56,847	56,98,773
All India	**340**	**140**	**9,07,645**	**3,74,235**

Source : Central Electricity Authority of India.

* : Installed capacity per 1000 population has been worked out on the basis of 1st October, 2017 (Mid- Financial Year)

ELECTRICITY AND POWER

Annual Per capita consumption of electricity in India during the year (Utilities) 2020-21

Table 20.10 (KWh)

Name of the State/ Union Territory	Domestic	Commercial	Industrial Power	Public lighting	Traction	Agriculture	Public water works & sewage pumping	Miscellaneous	Total
1	2	3	4	5	6	7	8	9	10
Andhra Pradesh	331.84	57.93	314.18	4.08	26.57	177.88	11.98	58.22	982.67
Arunachal Pradesh	123.76	35.20	83.56	6.76	0.00	0.51	6.11	9.57	265.47
Assam	108.49	31.52	48.47	0.53	0.00	1.12	2.30	18.42	210.86
Bihar	122.98	19.59	29.19	0.69	8.63	9.39	1.77	4.83	197.06
Chhattisgarh	219.80	48.39	276.96	3.36	30.97	201.23	15.71	0.00	796.42
Goa	813.94	273.11	1232.23	16.91	0.00	20.10	0.00	23.27	2,379.56
Gujarat	237.89	62.16	803.02	2.19	6.24	182.47	30.38	5.22	1,329.59
Haryana	408.35	136.66	436.79	5.73	9.76	344.12	39.18	50.27	1,430.85
Himachal Pradesh	319.57	70.30	647.20	1.42	0.00	9.85	81.76	40.94	1,171.05
Jammu and Kashmir	357.79	124.97	85.18	9.30	0.69	26.47	57.07	69.41	730.86
Jharkhand	169.29	27.01	317.44	2.28	21.59	5.32	0.00	15.90	558.84
Karnataka	235.17	101.45	174.93	15.56	1.35	335.26	57.25	21.33	942.31
Kerala	360.47	120.51	114.955	10.72	4.76	11.63	0.01	15.09	638.15
Madhya Pradesh	199.80	40.10	125.40	5.60	21.50	305.16	16.41	11.33	725.30
Maharashtra	243.57	77.01	355.21	15.03	16.10	273.57	24.58	14.78	1,019.86
Manipur	136.24	24.08	9.72	1.63	0.00	2.25	6.69	26.21	206.83
Meghalaya	152.81	24.93	189.85	0.17	0.00	0.04	11.90	25.69	405.39
Mizoram	228.30	43.57	7.93	1.75	0.00	0.13	68.14	25.00	374.82
Nagaland	178.75	39.02	29.03	9.60	0.00	0.00	4.77	51.65	312.82
Odisha	191.55	49.08	146.29	5.47	30.26	14.67	7.50	24.03	468.85
Punjab	506.76	114.59	519.76	6.94	4.06	432.98	0.00	77.85	1,662.94
Rajasthan	180.80	51.90	173.10	4.30	2.94	361.72	32.78	15.29	822.82
Sikkim	171.44	44.58	363.71	0.45	0.00	0.00	0.00	36.12	616.30
Tamilnadu	429.11	117.72	430.72	16.94	7.40	183.26	16.94	38.37	1,240.47
Telangana	340.62	128.81	331.81	9.10	15.09	592.04	26.08	96.28	1,539.84
Tripura	145.20	17.77	10.72	11.37	0.00	9.38	18.75	29.29	242.49
Uttarakhand	282.68	117.87	502.70	4.69	2.21	16.74	43.93	18.51	989.34
Uttar Pradesh	191.38	27.37	61.99	3.19	6.20	82.43	7.13	27.85	407.54
West Bengal	179.18	55.74	181.15	7.22	13.73	13.61	10.56	33.27	494.47
UTs									
Andaman & Nicobar Islands	370.15	123.03	22.91	16.22	0.00	2.78	0.00	77.72	612.82
Chandigarh	578.21	278.13	178.22	10.10	0.00	1.14	0.00	31.84	1,077.64
Dadra & Nagar Haveli	250.89	54.88	8557.99	4.11	0.00	8.16	8.66	0.00	8,884.68
Daman & Diu	301.83	87.05	4223.41	12.06	0.00	7.42	5.37	28.11	4,665.24
Delhi	805.31	260.31	138.10	16.07	3.80	1.93	31.55	32.18	1,289.27
Lakshdweep	593.35	168.70	5.46	12.02	0.00	0.00	0.00	1.39	780.91
Puducherry	541.06	121.60	940.96	14.92	0.00	44.04	0.00	9.31	1,671.89
All India	**244.07**	**64.15**	**236.26**	**6.73**	**10.82**	**163.28**	**17.39**	**25.83**	**768.53**

Source : Central Electricity Authority of India. Note : Totals may not tally on account of rounding off.

ELECTRICITY AND POWER

Number of villages electrified as on 31st March, 2021

Table 20.11

Name of the State/Union Territory	Total number of villages	Number of villages electrified	Percentage of villages electrified
1	2	3	4
Andhra Pradesh	16,158	16,158	100.00
Arunachal Pradesh	5,258	5,258	100.00
Assam	25,372	25,372	100.00
Bihar	39,073	39,073	100.00
Chhattisgarh	19,567	19,567	100.00
Goa	320	320	100.00
Gujarat	17,843	17,843	100.00
Haryana	6,642	6,642	100.00
Himachal Pradesh	17,882	17,882	100.00
Jammu and Kashmir	6,337	6,337	100.00
Jharkhand	29,492	29,492	100.00
Karnataka	27,397	27,397	100.00
Kerala	1,017	1,017	100.00
Madhya Pradesh	51,929	51,929	100.00
Maharashtra	40,956	40,956	100.00
Manipur	2,379	2,379	100.00
Meghalaya	6,459	6,459	100.00
Mizoram	704	704	100.00
Nagaland	1,400	1,400	100.00
Odisha	47,677	47,677	100.00
Punjab	12,168	12,168	100.00
Rajasthan	43,264	43,264	100.00
Sikkim	425	425	100.00
Tamilnadu	15,049	15,049	100.00
Telangana	10,128	10,128	100.00
Tripura	863	863	100.00
Uttarakhand	15,745	15,745	100.00
Uttar Pradesh	97,813	97,813	100.00
West Bengal	37,463	37,463	100.00
UTs			
Andaman & Nicobar Island	396	396	100.00
Chandigarh	5	5	100.00
Dadra & Nagar Haveli	65	65	100.00
Daman & Diu	19	19	100.00
Delhi	103	103	100.00
Lakshdweep	6	6	100.00
Puducherry	90	90	100.00
All India	**5,97,464**	**5,97,464**	**100.00**

Source : Central Electricity Authority of India

ELECTRICITY AND POWER

District wise installation of solar pumps under PM-KUSUM (component-B)-2021-22

Table 20.12

District	Pump Installed in nos.	Capacity in MW
1	2	3
Ambala	184	1.24
Bhiwani	2,263	15.27
Charkhi Dadri	512	3.45
Faridabad	28	0.18
Fatehabad	1,208	8.15
Gurugram	192	1.29
Hisar	5,329	35.97
Jhajjar	1,023	6.90
Jind	1,073	7.24
Kaithal	244	1.64
Karnal	113	0.76
Kurukshetra	59	0.39
Mahendragarh	321	2.16
Nuh	57	0.38
Palwal	139	0.93
Panchkula	44	0.29
Panipat	37	0.24
Rewari	798	5.38
Rohtak	212	1.43
Sirsa	6,513	43.96
Sonipat	340	2.29
Yamunanagar	172	1.16
Total	20,861	140.70

Source : Department of New and Renewable Energy , Haryana.

ELECTRICITY AND POWER

Renewable energy capacity progress in Haryana

Table 20.13 (MW)

Year	Solar power projects	Grid connected rooftop solar plant CPAEX mode	Grid connected rooftop solar plant RESCO mode	Solar water pumping system	Solar power plants in Gaushalas	Solar home lighting system	Solar street lighting system	Solar inverter charger	Biomass projects	Bio gas /compressed bio gas plants	Solar projects under CSR	Solar city Panchkula & solar village Gurukul Khera	Total
1	2	3	4	5	6	7	8	9	10	11	12	13	14
2017-18	21.00	67.37	—	—	—	—	—	—	25.00	—	—	—	113..37
2018-19	--	41.00	4.50	4.10	—	—	—	—	5.00	—	—	—	54.60
2019-20	38.10	56.32	—	6.17	1.57	0.87	0.45	6.84	—	3.40	0.16	—	113.88
2020-21	—	—	4.00	84.50	0.42	0.55	0.00	2.74	—	—	0.15	—	92.36
2021-22	140.00	—	—	117.78	—	—	—	2.11	30.00	—	—	3.88	293.77

Source : Department of New and Renewable Energy , Haryana.

SECTION—XXI
TRANSPORT STATISTICS

This section contains information relating to road transport, development of roads and railways. The information has been collected from the O/o Transport Commissioner, DIG Police (CID) Haryana and Public Works Department (Building and Roads) Haryana and Ministry of Surface Transport (Transport Research Division), Government of India and Northern Railway, New Delhi.

The railway system in India is divided into various zones which are further sub-divided into divisions. The divisions are not co-terminus with the State territories. On the re-organisation of the Punjab State, about 1,220 kilometres of rail length came to the share of Haryana State as against the total rail length of 3,312 kilometres in the erstwhile Punjab State. The railway administration prepares the railway statistics division-wise and not station-wise or section-wise. They have, therefore, shown their inability to supply the section-wise data on goods booked and number of passengers originating and earnings accruing therefrom section-wise. In this section, the data have, therefore, been presented for Delhi, Ambala and Ferozepur Divisions as a whole. This data will not thus provide a clear idea about the working of railways in Haryana.

Table 21.1—shows number of non-transport vehicles registered in State.

Table 21.2—shows number of transport vehicles registered in State.

Table 21.3—shows district-wise road accidents in the State.

Table 21.4—shows the district-wise number of professional and non-professional driving licences.

Table 21.5—presents the depot-wise data relating to commercial wing of Haryana Roadways.

Table 21.6—reflects comparative position on number of various types of vehicles on road in the different States/UTs in India.

Table 21.7—shows the number of Motor vehicles per 100 sq. km. of area and per lakh of population in different States/UTs of India.

Table 21.8—gives metalled and unmetalled road length maintained by Public Works department.

Table 21.9 and 21.10—furnish district-wise information by types of road length maintained by Public Works department and Local Bodies.

Table 21.10—shows the length of metalled roads in the State.

Table 21.11—gives number and percentage of villages connected with metalled roads.

Table 21.12 and 21.13—provides State-wise information in respect of total length of different highways and surfaced roads in India .

Table 21.14—shows road length per 100 sq. km. of area and per lakh of population in India.

Table 21.15—includes route kilometres of the railways. (In calculating route kilometres, double or triple lines are counted only once.)

Table 21.16—gives number of wagons loaded with important commodities on broad gauge.

TRANSPORT STATISTICS

Number of non-transport vehicles registered

Table 21.1 2021-22

Name of Districts	Scooter/moped/ Motorcycle	Cars/jeeps /omni bus	Tractors	Others not covered	Total
1	2	3	4	5	6
Ambala	16,569	5,472	1,002	62	23,105
Bhiwani	8,681	3,222	1,788	60	13,751
Charkhi Dadri	5,817	2,389	1,604	64	9,874
Faridabad	36,150	22,676	1,200	98	60,124
Fatehabad	5,851	1,475	1,322	79	8,727
Gurugram	15,901	19,724	470	80	36,175
Hisar	15,009	5,927	3,127	111	24,174
Jhajjar	13,879	6,122	2,932	84	23,017
Jind	9,407	3,351	1,591	86	14,435
Kaithal	9,925	3,521	1,701	138	15,285
Karnal	16,656	6,721	2,002	201	25,580
Kurukshetra	4,590	1,378	671	47	6,686
Mahendragarh	11,092	4,398	1,904	32	17,426
Nuh	11,633	2,250	779	8	14,670
Palwal	18,048	7,122	2,006	36	27,212
Panchkula	5,351	2,697	307	14	8,369
Panipat	20,419	7,080	1,689	41	29,229
Rewari	14,030	7,431	1,997	50	23,508
Rohtak	13,311	5,833	1,654	60	20,858
Sirsa	4,245	958	1,361	66	6,630
Sonipat	6,835	2,492	1,461	57	10,845
Yamunanagar	13,956	3,877	1,211	33	19,077
Total	**2,77,355**	**1,26,116**	**33,779**	**1,507**	**4,38,757**

Source : O/o Transport Commissioner, Haryana.

TRANSPORT STATISTICS

Number of transport vehicles registered

Table 21.2 2021-22

Name of Districts	Multiaxled/ Articulated	Truck & Lorries/ LMV	3-Whlrs	Total	Buses				
					Buses	Contract Carriage	Pvt. Service	Other Buses	Total Buses
1	2	3	4	5	6	7	8	9	10
Ambala	0	279	73	352	10	29	0	0	39
Bhiwani	4	449	30	483	0	58	0	0	58
Charkhi Dadri	1	336	3	340	0	16	0	0	16
Faridabad	59	4,966	333	5,358	0	1,282	2	0	1,284
Fatehabad	0	110	39	149	0	12	0	0	12
Gurugram	70	3,462	686	4,218	1	1,120	1	0	1,122
Hisar	11	749	76	836	13	62	0	0	75
Jhajjar	4	842	48	894	2	303	0	0	305
Jind	5	275	36	316	22	112	0	0	134
Kaithal	2	142	24	168	8	28	0	0	36
Karnal	0	528	74	602	1	76	0	0	77
Kurukshetra	0	126	41	167	2	15	0	0	17
Mahendragarh	3	226	64	293	12	92	0	0	104
Nuh	16	370	7	393	0	91	0	0	91
Palwal	0	358	29	387	0	291	0	0	291
Panchkula	0	235	105	340	1	154	1	0	156
Panipat	0	564	160	724	1	306	0	0	307
Rewari	38	766	115	919	7	124	0	0	131
Rohtak	10	696	81	787	3	184	0	0	187
Sirsa	0	97	19	116	3	51	1	0	55
Sonipat	3	741	97	841	4	313	0	0	317
Yamunanagar	7	1,129	68	1,204	1	29	0	0	30
Total	233	17,446	2,208	19,887	91	4,748	5	0	4,844

TRANSPORT STATISTICS

Number of transport vehicles registered

Table 21.2 (Concld.) 2021-22

Name of Districts	Taxis				Passenger		Total	Motor cycle on hire	Total transport
	Motor cabs	Maxi cabs	Other Taxis	Total Taxis	3 Seaters	4-6 Seaters			
1	11	12	13	14	15	16	17	18	19
Ambala	80	3	0	83	74	6,477	6,551	0	7,025
Bhiwani	32	3	0	35	268	5,011	5,279	0	5,855
Charkhi Dadri	11	1	0	12	32	4,011	4,043	0	4,411
Faridabad	1,135	7	0	1,142	1,422	23,880	25,302	0	33,086
Fatehabad	27	1	0	28	20	2,796	2,816	0	3,005
Gurugram	1,216	11	0	1,227	1,345	20,194	21,539	7	28,113
Hisar	67	4	0	71	91	9,085	9,176	0	10,158
Jhajjar	45	2	0	47	318	9,063	9,381	0	10,627
Jind	45	3	0	48	113	4,944	5,057	0	5,555
Kaithal	48	1	0	49	35	5,228	5,263	0	5,516
Karnal	74	7	0	81	80	8,723	8,803	0	9,563
Kurukshetra	65	0	0	65	15	2,049	2,064	0	2,313
Mahendragarh	83	2	0	85	107	6,304	6,411	0	6,893
Nuh	29	2	0	31	94	3,028	3,122	0	3,637
Palwal	27	0	0	27	293	9,122	9,415	0	10,120
Panchkula	80	1	0	81	243	3,005	3,248	0	3,825
Panipat	67	1	0	68	349	8,769	9,118	0	1,0217
Rewari	155	4	0	159	146	9,431	9,577	0	1,0786
Rohtak	37	2	0	39	242	7,487	7,729	0	8,742
Sirsa	13	3	0	16	34	2,328	2,362	0	2,549
Sonipat	50	1	0	51	363	3,954	4,317	0	5,526
Yamuna Nagar	44	7	0	51	35	5,089	5,124	0	6,409
Total	3,430	66	0	3,496	5,719	1,59,978	1,65,697	7	1,93,931

Source : O/o Transport Commissioner, Haryana.

TRANSPORT STATISTICS

Road Accidents

Table 21.3 (31st December)

Year/District	Number of accidents	Vehicles involved	Persons killed	Persons injured
1	2	3	4	5
1970	660	723	257	549
1980	1,552	1,581	594	1,649
1990	4,707	5,309	2,118	5,448
2000	8,392	9,192	2,974	8,562
2010	10,934	12,301	4,724	9,891
2018	11,602	15,404	5,381	9,708
2019	11,217	14,181	5,167	9,351
2020	9,752	13,246	4,545	7,435
2021	9996	14098	4828	7939
Ambala	391	689	203	316
Bhiwani	403	699	170	380
Charkhi Dadri	150	252	82	118
Faridabad	505	792	211	423
Fatehabad	223	383	97	193
Gurugram	874	1493	409	575
Hisar	433	739	161	390
Hansi	177	275	75	147
Jhajjar	456	837	239	314
Jind	379	552	222	353
Kaithal	295	482	164	248
Karnal	690	690	388	464
Kurukshetra	495	495	216	423
Mahendragarh	375	572	172	307
Nuh	518	686	224	520
Palwal	504	669	247	345
Panchkula	243	387	112	148
Panipat	569	569	310	363
Rewari	501	736	204	443
Rohtak	454	741	202	317
Sirsa	267	267	121	266
Sonipat	626	626	348	524
Yamunanagar	459	459	245	358
G.R.P.	9	8	6	4

Source : Inspector General of Police , Haryana.

TRANSPORT STATISTICS

Number of Driving Licences

Table 21.4 2021-22

Year/District	Professional			Non-professional		
	Issued	Renewed	Total	Issued	Renewed	Total
1	2	3	4	5	6	7
Ambala	1,035	2,977	4,012	10,045	11,770	21,815
Bhiwani	2,200	4,786	6,986	13,618	5,293	18,911
Charki Dadri	1,395	4,407	5,802	5,915	2,072	7,987
Faridabad	230	1,418	1,648	52,078	18,842	70,920
Fatehabad	1,736	3,238	4,974	10,178	3,919	14,097
Gurugram	492	2,865	3,357	30,037	21,820	51,857
Hisar	3,647	8,554	12,201	23,202	9,370	32,572
Jhajjar	1,958	7,996	9,954	12,663	4,533	17,196
Jind	2,793	6,843	9,636	16,634	4,587	21,221
Kaithal	2,028	5,572	7,600	12,035	4,694	16,729
Karnal	1,644	4,950	6,594	16,499	10,961	27,460
Kurukshetra	1,481	2,782	4,263	13,152	8,939	22,091
Mahendragarh	1,931	4,880	6,811	8,302	3,167	11469
Nuh	1,744	1,996	3,740	8,950	962	9,912
Palwal	866	2,350	3,216	8,313	4,137	12,450
Panchkula	474	1,642	2,116	9,070	7,585	16,655
Panipat	1,470	2,960	4,430	16,781	5,851	22,632
Rewari	1,428	3,815	5,243	11,856	5,579	17,435
Rohtak	2,072	7,434	9,506	15,002	6,971	21,973
Sirsa	1,824	2,220	4,044	16,157	6,794	22,951
Sonipat	1,839	7,518	9,357	19,182	9,340	28,522
Yamunanagar	855	2,473	3,328	9,709	8,502	1,8211
Total	35,142	93,676	1,28,818	3,39,378	1,65,688	5,05,066

Source : O/o Transport Commissioner, Haryana.

TRANSPORT STATISTICS

Progress of Haryana Roadways (commercial wing)

Table 21.5 2021-22

Description	Haryana Roadways Ambala	Haryana Roadways Bhiwani	Haryana Roadways Charkhi Dadri	Haryana Roadways Faridabad	Haryana Roadways Fatehabad
1	2	3	4	5	6
(A) Physical Performance					
1. Total fleet (31st March 2022)	161	116	92	80	134
Hired buses fleet (31st March 2022)	20	15	25	25	20
2. Gross KM (lakh)	137.20	105.38	92.01	61.35	97.52
3. Effective KM (lakh)	134.17	102.92	91.04	59.05	97.36
Hired buses effect KM (Lakh)	27.40	18.59	30.41	33.41	23.47
4. Kilometres/per Ltr (on gross)	4.94	4.93	4.96	4.92	5.03
5. Break downs	111	68	112	86	57
6. Break downs/10,000 KM	0.0809	0.0645	0.1217	0.1402	0.0584
7. Accidents (number)	3	7	2	3	3
8. Total Staff+ISBT+HREC+HSR/KNL	889	862	860	686	746
9. Daily effective KM operated	36760	28197	24942	16179	26674
Daily effective KM operted by hired buses	7506	5093	8332	9152	6431
10. Daily gross total KM operated	37589	28872	25208	16809	26718
11. Daily passengers carried	43900	18860	18972	8840	9841
(B) Financial Performance:					
12. Total receipts (₹ lakh)	6313.12	4386.42	4171.71	3679.71	4510.90
13. Total expenditure (₹ lakh)	10748.57	8625.18	8466.83	7332.90	9107.48
14. Overall receipts per KM (Paise)	3907	3610	3435	3980	3733
15. Overall expenditure per KM (Paise)	6653	7098	6971	7931	7537
16. Total profit (₹ lakh)	-4435.46	-4238.76	-4295.12	-3653.19	-4596.58
17. Overall profits per Kilometre (Paise)	-2745	-3488	-3536	-3951	-3804
18. Interest paid (₹ lakh)	143.00	195.00	190.00	119.00	168.00
19. Total returns (₹ lakh)	**-4292.46**	**-4043.76**	**-4105.12**	**-3534.19**	**-4428.58**

TRANSPORT STATISTICS

Progress of Haryana Roadways (commercial wing)

Table 21.5 (Contd.) 2021-22

Description	Haryana Roadways Gurugram	Haryana Roadways Hisar	Haryana Roadways Jhajjar	Haryana Roadways Jind	Haryana Roadways Kaithal
1	7	8	9	10	11
(C) Physical Performance					
2. Total fleet (31st March 2022)	137	191	130	128	86
Hired buses fleet (31st March 2022)	35	34	31	37	23
2. Gross KM (lakh)	83.95	125.56	112.66	85.37	72.48
3. Effective KM (lakh)	82.41	124.51	107.72	83.66	71.53
Hired buses effect KM (lakh)	50.30	40.85	35.26	38.31	24.85
4. Kilometres/per Ltr (on gross)	4.38	4.95	4.91	4.85	4.95
5. Break downs	202	74	79	42	95
6. Break downs/10,000 KM	0.2406	0.0589	0.0701	0.0492	0.1311
7. Accidents (number)	3	8	4	0	6
8. Total Staff+ISBT+HREC+HSR/KNL	872	1164	857	884	751
9. Daily effective KM operated	22579	34113	29512	22922	19598
Daily effective KM operted by hired buses	13782	11191	9660	10497	6809
10. Daily gross total KM operated	23001	34401	30866	23389	19858
11. Daily passengers carried	18826	19602	18482	9864	18115
(D) Financial Performance:					
12. Total receipts (₹ lakh)	5901.52	6526.39	4592.37	4524.64	3680.27
13. Total expenditure (₹ lakh)	9228.93	12530.38	9001.83	10258.31	7541.31
14. Overall receipts per KM (Paise)	4447	3947	3212	3709	3818
15. Overall expenditure per KM (Paise)	6954	7578	6296	8410	7824
16. Total profit (₹ lakh)	-3327.41	-6003.99	-4409.45	-5733.67	-3861.04
17. Overall profits per Kilometre (Paise)	-2507	-3631	-3084	-4701	-4006
18. Interest paid (₹ lakh)	166.00	237.00	183.00	218.00	75.00
19. Total returns (₹ lakh)	**-3161.41**	**-5766.99**	**-4226.45**	**-5515.67**	**-3786.04**

TRANSPORT STATISTICS

Progress of Haryana Roadways (commercial wing)

Table 21.5 (Contd.) 2021-22

Description	Haryana Roadways Karnal	Haryana Roadways Kurukshetra	Haryana Roadways Narnaul	Haryana Roadways Nuh	Haryana Road ways Panchkula	Haryana Roadways Palwal
1	12	13	14	15	16	17
(E) Physical Performance						
3. Total fleet (31st March 2022)	115	127	100	71	118	79
Hired buses fleet (31st March 2022)	10	16	20	10	20	15
2. Gross KM (lakh)	92.95	103.53	91.43	54.82	84.54	46.09
3. Effective KM (lakh)	91.08	101.07	90.89	54.40	76.06	45.52
Hired buses effect KM (lakh)	11.85	17.64	25.02	11.15	25.92	17.56
4. Kilometres/per Ltr (on gross)	4.75	5.07	4.94	5.05	4.97	4.93
5. Break downs	88	97	89	0	63	41
6. Break downs/10,000 KM	0.0947	0.0937	0.0973	0.0000	0.0745	0.0890
7. Accidents (number)	5	2	2	3	3	1
8. Total Staff+ISBT+HREC+HSR/KNL	878	877	687	332	694	409
9. Daily effective KM operated	24953	27691	24901	14905	20837	12471
Daily effective KM operted by hired buses	3246	4833	6856	3056	7101	4811
10. Daily gross total KM operated	25467	28365	25050	15019	23162	12627
11. Daily passengers carried	23040	33365	6288	2798	7784	13082
(F) Financial Performance:						
12. Total receipts (₹ lakh)	4307.63	4379.46	4335.53	2526.59	4061.77	2354.31
13. Total expenditure (₹ lakh)	8980.45	8774.81	7505.32	4532.35	7191.59	4763.71
14. Overall receipts per KM (Paise)	4185	3689	3740	3854	3983	3732
15. Overall expenditure per KM (Paise)	8725	7392	6475	6914	7052	7552
16. Total profit (₹ lakh)	-4672.82	-4395.36	-3169.79	-2005.77	-3129.82	-2409.40
17. Overall profits per Kilometre (Paise)	-4540	-3703	-2735	-3060	-3069	-3820
18. Interest paid (₹ lakh)	156.00	134.00	161.00	119.00	85.00	146.00
19. Total returns (₹ lakh)	**-4516.82**	**-4261.36**	**-3008.79**	**-1886.77**	**-3044.82**	**-2263.40**

.

TRANSPORT STATISTICS
Progress of Haryana Roadways (commercial wing)

Table 21.5 (Contd.) 2021-22

Description	Haryana Roadways Panipat	Haryana Roadways Rewari	Haryana Roadways Rohtak	Haryana Roadways Sirsa	Haryana Roadways Sonepat
1	18	19	20	21	22
(G) Physical Performance					
4. Total fleet (31st March 2022)	114	115	152	136	117
Hired buses fleet (31st March 2022)	25	30	46	32	63
2. Gross KM (lakh)	76.60	92.63	104.43	112.26	65.56
3. Effective KM (lakh)	74.96	91.60	101.94	108.57	64.57
Hired buses effect KM (lakh)	28.48	37.12	52.04	35.50	71.05
4. Kilometres/per Ltr (on gross)	4.82	4.81	4.78	5.00	4.71
5. Break downs	101	143	34	144	148
6. Break downs/10,000 KM	0.1319	0.1544	0.0326	0.1283	0.2257
7. Accidents (number)	9	2	3	6	1
8. Total Staff+ISBT+HREC+HSR/KNL	693	716	1078	784	941
9. Daily effective KM operated	20536	25095	27929	29745	17689
Daily effective KM operted by hired buses	7802	10170	14258	9725	19465
10. Daily gross total KM operated	20986	25378	28612	30756	17962
11. Daily passengers carried	16913	31335	18738	21804	11295
(H) Financial Performance:					
12. Total receipts (₹ lakh)	4555.24	4705.00	6356.40	5415.71	4994.43
13. Total expenditure (₹ lakh)	8213.39	8508.84	11535.31	9864.30	10848.60
14. Overall receipts per KM (Paise)	4404	3655	4128	3759	3683
15. Overall expenditure per KM (Paise)	7941	6610	7491	6847	8000
16. Total profit (₹ lakh)	-3658.15	-3803.84	-5178.91	-4448.60	-5854.16
17. Overall profits per Kilometre (Paise)	-3537	-2955	-3363	-3088	-4317
18. Interest paid (₹lakh)	155.00	210.00	210.00	208.00	144.00
19. Total returns (₹ lakh)	**-3503.15**	**-3593.84**	**-4968.91**	**-4240.60**	**-5710.16**

TRANSPORT STATISTICS

Progress of Haryana Roadways (commercial wing)

Table 21.5 (Concld.) 2021-2022

Description	Haryana Roadways Yamunanagar	Haryana Roadways Chandigarh	Haryana Roadways Delhi	Staff I S B T C W + H S R / K N L	Total
1	23	24	25	26	27
(I) Physical Performance					
5. Total fleet (31st March 2022)	127	94	87		2807
Hired buses fleet (31st March 2022)	10	0	0		562
2. Gross KM (lakh)	96.22	82.15	92.15		2168.86
3. Effective KM (lakh)	93.70	75.26	87.73		2111.73
Hired buses effect KM (lakh)	11.73	0.00	0.00		667.92
4. Kilometres/per Ltr (on gross)	4.81	4.41	4.95		4.87
5. Break downs	92	126	62		2154
6. Break downs/10,000 KM	0.0956	0.1534	0.0673		0.0993
7. Accidents (number)	0	1	2		79
8. Total Staff+ISBT+HREC+HSR/KNL	736	544	481	205	18626
9. Daily effective KM operated	25672	20620	24035		578555
Daily effective KM operted by hired buses	3215	0	0		182990
10. Daily gross total KM operated	26362	22507	25247		594209
11. Daily passengers carried	22545	6303	6168		406761
(J) Financial Performance:					
12. Total receipts (₹ lakh)	4073.21	3378.63	3464.82		107195.77
13. Total expenditure (₹ lakh)	7949.93	6457.93	6188.03		204156.27
14. Overall receipts per KM (Paise)	3863	4489	3950		3856
15. Overall expenditure per KM (Paise)	7540	8580	7054		7345
16. Total profit (₹ lakh)	-3876.72	-3079.30	-2723.21		-96960.50
17. Overall profits per Kilometre (Paise)	-3677	-4091	-3104		-3488
18. Interest paid (₹ lakh)	202.00	124.00	102.00		3850.00
19. Total returns (₹ lakh)	**-3674.72**	**-2955.30**	**-2621.21**	**0.00**	**-93110.50**

Source : O/o Transport Commissioner, Haryana.

TRANSPORT

Number of transport and non-transport registered motor vehicles (category-wise) in India 2017

Table 21.6

States/UTs	Multiaxled/ Articulated vehicles (I)	Trucks & Lorries (II)	Light Motor Vehicles (Goods) (III)		Buses (IV)			
			Four wheelers	Three wheelers	Stage carriages	Contract carriages	Private service vehicles	Other buses
1	2	3	4	5	6	7	8	9
Andhra Pradesh	7,756	2,98,544	1,28,448	60,095	14,245	3,357	1,824	21,761
Arunachal Pradesh	971	5,041	5,577	1,565	471	3,460	709	552
Assam	3,331	1,37,204	92,079	39,466	1,943	15,964	0	3,842
Bihar	8,955	98,801	41,173	18,059	12,273	9,205	3,068	9,205
Chhattisgarh	29,785	97,661	74,507	18,352	5,811	928	6,705	2,040
Goa	4,730	39,317	9,730	8,586	4,323	3,242	1,081	3,242
Gujarat	34,620	3,61,441	3,22,869	3,54,046	30,673	31,144	6,671	6,367
Haryana	90,055	3,00,266	1,36,347	59,892	14,551	21,355	10,728	11,062
Himachal Pradesh	31	76,180	81,326	3,745	5,875	2,755	0	1,003
Jammu and Kashmir	255	56,919	40,900	39,428	17,861	5,916	4,599	703
Jharkhand	3,695	89,043	1,17,486	82,708	1,220	3,247	654	5,277
Karnataka	74,195	2,32,095	2,56,913	1,43,445	41,431	3,421	17,469	31,369
Kerala	68,550	1,25,743	2,42,258	1,42,730	44,157	68,291	5,272	0
Madhya Pradesh	51,455	1,17,171	1,06,464	70,830	29,020	20,309	4,094	45
Maharashtra	54,637	4,41,802	5,56,005	4,18,522	36,673	54,195	11,721	38,700
Manipur	973	14,786	2,847	636	329	6	2,174	74
Meghalaya	288	3,01,410	7,135	6,296	2,006	1,505	502	1,505
Mizoram	2	3,785	9,288	67	1,268	0	0	0
Nagaland	42,715	87,496	14,315	8,418	1,960	3,035	326	605
Odisha	50,395	1,20,649	1,01,745	77,177	16,025	7,407	1,874	2,315
Punjab	255,684	0	0	10,45,782	0	0	0	45,378
Rajasthan	0	5,61,158	39,465	69,555	39,520	29,640	9,880	29,640
Sikkim	126	3,721	1,585	0	263	0	53	47
Tamil Nadu	110,319	4,58,698	2,99,526	1,29,018	64,482	21,816	25,063	75,712
Telangana	4,424	1,16,693	1,48,949	73,266	16,530	5,126	2,568	27,356
Tripura	3	13,935	13,498	3,693	1,370	1,540	43	0
Uttarakhand	19,485	0	41,821	3,247	4,627	1,291	926	5,187
Uttar Pradesh	95,766	1,69,401	2,84,359	75,410	18,250	10,955	18,737	27,367
West Bengal	0	0	2,35,857	2,08,109	17,078	12,808	4,269	12,808
UTs								
Andaman Nicobar	0	2,829	0	0	396	297	99	297
Chandigarh	0	2,017	6,388	2,991	567	164	910	1,291
Daman and Diu	1,069	3,469	796	1,172	0	0	0	0
Dadar Nagar Haveli	241	5,704	3,511	966	72	359	163	0
Delhi	3,158	0	2,21,068	68,639	2,433	3,953	0	35,296
Lakshadweep	0	0	529	801	0	0	0	0
Puducherry	9	2,285	11,748	171	1,699	933	105	1,097
TOTAL	**10,17,678**	**43,45,264**	**36,56,513**	**32,36,882**	**4,49,402**	**3,47,624**	**1,42,287**	**4,01,143**

TRANSPORT

Number of transport and non-transport registered motor vehicles (category-wise) in India 2017

Table 21.6 (Contd.)

States/UTs	Taxis (V)			Light Motor Vehicles (Passengers) (VI)		Motor cycles on hire (VII)	Other vehicles (VIII)	Total transport (I TO VIII)
	Motor cabs	Maxi cabs	Other taxis	Three seaters	Four to six seaters			
1	10	11	12	13	14	15	16	17
Andhra Pradesh	41,301	21,362	17,020	0	4,44,295	0	210382	**12,70,390**
Arunachal Pradesh	62	766	32	6,104	2,030	0	0	**27,340**
Assam	5,818	5,447	48,944	10,632	0	0	0	**3,64,670**
Bihar	48,172	28,100	20,072	1,81,140	90,570	0	0	**5,68,793**
Chhattisgarh	17,187	643	0	34,492	5,726	0	0	**2,93,837**
Goa	9,849	5,745	4,104	4,411	0	27,073	0	**1,25,433**
Gujarat	77,254	48,207	0	7,58,393	0	0	0	**20,31,685**
Haryana	39,764	2,049	38,742	1,40,982	42,128	2,031	0	**9,09,952**
Himachal Pradesh	20,769	13,232	1,189	4,787	0	0	0	**2,10,892**
Jammu and Kashmir	13,670	33,682	11,833	26,143	2,636	390	0	**2,54,935**
Jharkhand	9,301	12,129	16,624	58,101	31,396	120,893	0	**5,51,774**
Karnataka	1,85,154	88,728	18,438	4,03,052	44,843	0	144137	**16,84,690**
Kerala	1,09,794	0	9,208	0	6,32,426	0	82696	**15,31,125**
Madhya Pradesh	0	53,525	18,760	1,30,863	0	0	0	**6,02,536**
Maharashtra	75,096	0	2,31,888	7,40,609	0	0	0	**26,59,848**
Manipur	2,717	1,141	638	14,998	5,825	0	0	**47,144**
Meghalaya	12,214	7,125	5,089	15,050	7,525	0	0	**3,67,649**
Mizoram	6,248	3,004	14	5,325	8	29	0	**29,038**
Nagaland	4,767	1,612	843	18,006	986	0	0	**1,85,084**
Odisha	59,545	34,302	3,990	1,28,204	10,043	0	0	**6,13,671**
Punjab	0	8,926	0	1,11,020	0	0	0	**14,66,790**
Rajasthan	71,538	41,730	29,807	1,51,425	43,166	0	0	**11,16,525**
Sikkim	7,487	5,734	1,061	0	0	5	0	**20,082**
Tamil Nadu	2,48,906	143,196	12,180	3,80,387	27,731	0	0	**19,97,034**
Telangana	90,291	23,659	8,570	0	3,45,904	870	0	**8,64,206**
Tripura	13,345	320	0	21,253	0	0	0	**69,000**
Uttarakhand	17,943	25,577	562	31,352	0	209	0	**1,52,227**
Uttar Pradesh	80,999	13,742	22,467	2,21,747	90,290	2	0	**11,29,492**
West Bengal	68,407	39,904	28,503	56,370	28,185	30	0	**7,12,328**
UTs								
Andaman Nicobar	245	143	102	3,203	1,601	0	0	**9,210**
Chandigarh	1,306	330	99	5,695	0	0	0	**21,758**
Daman and Diu	10	25	42	1,281	22	0	0	**7,886**
Dadar Nagar Haveli	9	11	0	509	58	0	0	**11,603**
Delhi	1,07,188	29,094	1,491	85,391	42,696	0	0	**6,00,407**
Lakshadweep	319	32	28	767	0	0	0	**2,476**
Puducherry	75	764	1,732	6,747	56	0	0	**27,421**
TOTAL	**1,446749**	**6,93,986**	**5,54,071**	**37,58,439**	**1,900,146**	**1,51,532**	**4,37,215**	**2,25,38,931**

TRANSPORT

Number of transport and non-transport registered motor vehicles (category-wise) in India 2017

Table 21.6(Contd)

States/UTs	Two-wheelers (I)			Cars (II)	Jeeps (III)
	Scooters	Mopeds	Motorcycles		
1	18	19	20	21	22
Andhra Pradesh	0	2,70,747	72,29,762	5,45,714	10,878
Arunachal Pradesh	27,799	1,300	58,453	57,552	2,898
Assam	0	0	19,74,790	6,20,197	0
Bihar	0	17,376	46,14,208	3,00,082	1,33,889
Chhattisgarh	26,99,473	4,96,578	10,45,718	2,82,061	22,023
Goa	2,91,815	66,071	4,95,535	2,51,034	0
Gujarat	1,37,06,590	24,37,767	0	25,27,537	1,85,894
Haryana	57,29,145	2,07,957	0	18,51,788	0
Himachal Pradesh	2,72,122	5,369	4,01,427	3,18,244	22,411
Jammu and Kashmir	2,15,096	58,940	4,71,129	4,21,391	15,224
Jharkhand	2,48,829	1,28,595	18,87,527	3,52,510	64,614
Karnataka	1,29,55,113	0	0	21,10,493	46,319
Kerala	0	0	71,94,235	23,85,995	0
Madhya Pradesh	7,93,594	0	96,85,944	8,,69,777	0
Maharashtra	38,86,268	16,48,473	1,65,97,449	37,15,744	5,35,487
Manipur	1,83,667	2,953	46,455	52,120	4,118
Meghalaya	36,426	8,117	61,529	81,083	19,967
Mizoram	1,12,621	0	0	26,869	6,929
Nagaland	37,276	16,817	32,742	74,563	34,390
Odisha	17,94,537	3,99,906	30,31,222	3,50,226	48,669
Punjab	.0	0	74,80,829	0	0
Rajasthan	38,63,491	8,60,965	65,25,971	9,88,391	4,35,366
Sikkim	1,717	0	3,345	18,662	9,928
Tamil Nadu	30,45,019	52,66,832	1,27,81,899	23,15,769	60,662
Telangana	0	2,24,983	69,12,425	10,81,630	15,957
Tripura	37,898	1,809	2,21,060	41,623	5,618
Uttarakhand	5,29,531	1,18,004	8,94,450	3,85,446	0
Uttar Pradesh	24,63,349	7,33,340	1,79,30,593	20,27,972	5,66,225
West Bengal	19,21,492	4,28,198	32,45,667	9,61,369	0
UTs					
Andaman Nicobar	29,671	6,612	50,119	0	25,108
Chandigarh	1,75,181	1,275	1,90,085	4,69,672	24,543
Daman and Diu	24,583	5,478	41,524	30,336	610
Dadar Nagar Haveli	17,958	1,265	58,588	24,768	314
Delhi	64,80,874	1,15,119	0	30,61,817	0
Lakshadweep	2,664	530	11,514	155	36
Puducherry	1,45,211	1,91,670	4,63,026	91,080	1349
TOTAL	**6,17,29,010**	**1,37,23,047**	**11,16,39,220**	**2,86,93,670**	**22,99,426**

TRANSPORT

Number of transport and non-transport registered motor vehicles (category-wise) in India 2017

Table 21.6(Concld.)

States/UTs	Omni buses (IV)	Tractors (V)	Trailers (VI)	Other vehicles not covered (VII)	Total non-transport (I TO VII)
1	23	24	25	26	27
Andhra Pradesh	25,285	1,48,602	1,06,709	18,283	**83,55,980**
Arunachal Pradesh	29	954	407	3,137	**1,52,529**
Assam	0	47,322	21,686	0	**26,63,995**
Bihar	0	3,87,894	1,96,106	27,599	**56,77,154**
Chhattisgarh	54,441	2,05,740	1,21,847	20,314	**49,48,195**
Goa	0	3,888	0	4,868	**11,13,211**
Gujarat	0	6,87,825	3,79,173	80,068	**2,00,04,854**
Haryana	2,433	6,53,926	191	14,965	**84,60,405**
Himachal Pradesh	1,999	6,197	109	1,17,042	**11,44,920**
Jammu and Kashmir	35,966	22,896	878	14,390	**12,55,910**
Jharkhand	34	80,816	64,659	5,989	**28,33,573**
Karnataka	1,30,890	4,98,977	335,745	1,09,135	**1,61,86,672**
Kerala	0	13,150	0	178,520	**97,71,900**
Madhya Pradesh	1,35,650	10,73,487	0	37,884	**1,25,96,336**
Maharashtra	18,753	6,55,756	3,97,077	1,02,256	**2,75,57,263**
Manipur	0	1,190	16	2,548	**2,93,067**
Meghalaya	73	884	2,877	4,502	**2,15,458**
Mizoram	0	285	0	11,284	**1,57,988**
Nagaland	498	2,868	1,068	24,872	**2,25,094**
Odisha	3,668	1,43,874	1,24,584	47,285	**59,43,972**
Punjab	0	0	0	8,95,268	**83,76,097**
Rajasthan	0	10,29,721	80,042	90	**1,37,84,037**
Sikkim	0	0	217	155	**34,024**
Tamil Nadu	20,354	2,50,631	80,082	2,90,684	**2,41,11,932**
Telangana	52,743	2,09,099	89,792	3,93,586	**89,80,215**
Tripura	14	562	812	4,291	**3,13,687**
Uttarakhand	0	50,670	2,616	4,389	**19,85,106**
Uttar Pradesh	36,711	13,38,243	16,251	23,070	**2,51,35,754**
West Bengal	0	1,36,112	0	40,407	**67,33,245**
UTs					
Andaman Nicobar	0	0	839	0	**1,12,349**
Chandigarh	0	275	0	0	**8,61,031**
Daman and Diu	51	429	224	193	**1,03,428**
Dadar Nagar Haveli	5	275	5	1,398	**1,04,576**
Delhi	4	211	0	1620	**96,59,645**
Lakshadweep	39	171	0	502	**15,611**
Puducherry	4,116	2,455	745	3,259	**9,02,911**
TOTAL	**5,23,756**	**76,55,385**	**20,24,757**	**24,83,853**	**23,07,72,124**

Source : Offices of State Transport Commissioners of States/UTs Administrations.

TRANSPORT

Number of registered motor vehicles (category-wise) in million-plus cities of India

Table 21.7 **(31st March, 2017)**

Million plus cities	Multi-axled/ articulated Vehicles	Trucks & lorries	Light Motor Vehicles (Goods)		Buses			
			Four wheelers	Three wheelers	Stage carriage	Contract carriage	Private service	Other buses
1	2	3	4	5	6	7	8	9
Agra	111	4,412	6,201	12,084	608	315	346	1,573
Ahmedabad	3,412	40,712	41,770	63,243	20,556	6,586	1,121	936
Allahabad	8,183	8,828	14,203	5,191	670	261	265	1,413
Allapppuzha	674	2,521	4,799	2,004	483	1,530	80	0
Aurangabad	0	6,025	11,229	12,483	2,536	684	813	699
Bengluru	43,062	62,495	79,455	43,822	14,458	2,044	10,978	15,586
Bhopal	3,590	5,511	9,574	11,663	2,724	2,036	258	487
Chandigarh	0	2,017	6,388	2,991	567	164	2,157	44
Chennai	43,801	63,537	69,631	22,305	9,728	14,497	3,947	14,087
Coimbatore	2,817	13,977	13,487	7,797	3,009	595	1,431	3,856
Delhi	3,158	0	221,068	68,639	34,580	2,433	3,953	716
Dhanbad	0	27,676	9,348	2,740	906	0	0	610
Durg Bhilai	961	16,325	10,032	3,933	947	197	1,095	278
Ghaziabad	1,540	5,592	10,164	1,267	220	666	1,110	1,993
Greater Mumbai	11	4,321	26,456	20,373	4,951	3,924	1,021	3,781
Hyderabad	1,113	26,080	44,332	18,968	4,265	1,057	905	2,321
Indore	19,193	36,914	22,682	19,741	2,434	4,428	839	1,526
Jaipur	0	88,349	6,273	14,944	9,084	6,813	2,271	6,813
Jamshedpur	35	3,236	4,145	2,431	214	32	0	0
Jodhpur	0	60,065	3,442	10,773	3,029	2,272	757	2,272
Kannur	1,495	2,090	5,127	3,158	1,485	1,299	100	0
Kanpur	392	26,542	4,767	4,270	130	163	15	794
Kolkata	*	*	12,683	11,190	2,250	1,688	563	1,688
Kota	0	20,425	1,650	2,068	1,405	1,054	351	1,054
Lucknow	3,556	8,439	17,786	3,408	172	11	114	3,027
Madurai	879	13,830	9,252	3,451	3,252	190	516	3,041
Malappuram	6,001	4,997	10,287	6,434	1,822	1,728	45	0
Meerut	788	4,914	7,336	811	586	433	0	1,496
Nagpur	1,545	16,028	21,298	11,060	1,779	1,187	1,328	2,537
Nashik	0	39	435	14,948	494	719	105	717
Palakkad	1,720	2,891	4,535	3,497	920	1,526	117	0
Patna	4,492	34,458	6,959	6,209	2,990	2,242	747	2,242
Pune	5,099	26,872	34,203	26,129	2,082	8,161	1,051	2,855
Raipur	6,793	54,397	21,919	5,657	1,218	289	1,886	451
Rajkot	1,859	28,498	24,483	31,124	391	3,811	498	752
Ranchi	1,923	34,012	10,742	29,798	0	0	0	5,127
Srinagar	0	13,231	5,074	7,566	4,972	0	2,124	458
Surat	976	30,838	28,620	38,394	525	2,094	526	1,171
Trichy	2,697	11,706	5,885	8,937	3,008	164	204	1,683
Thiruvananthapur	1,671	5,608	10,350	2,080	6,354	2,414	2,668	0
Varanasi	4,698	8,482	15,541	7,032	1,795	1,041	1,745	1,845
Vadodara	9,302	27,183	29,719	20,658	185	3,362	1,631	274
TOTAL	1,87,547	8,54,073	9,03,330	5,95,271	1,53,785	84,110	49,682	90,203

TRANSPORT

Number of registered motor vehicles (category-wise) in million-plus cities of India

Table 21.7(Contd.) **(31st March, 2017)**

Million plus cities	Taxies			Light motor vehicles (passengers-auto)		Motor cycles on hire	Other vehicles not covered	Total transport
	Motor cab	Maxi cab	Other taxis	Three seaters	Four to six seaters			
1	10	11	12	13	14	15	16	17
Agra	1,706	208	214	0	8,138	0	0	**35,916**
Ahmedabad	0	6,034	17,701	177,299	0	0	0	**3,79,370**
Allahabad	2,798	309	0	6,751	9,046	0	0	**57,918**
Allapppuzha	2,828	0	108	0	10,517	0	1498	**27,042**
Aurangabad	29	0	1,162	11,723	0	0	0	**47,383**
Bengluru	91,757	35,562	13,336	173,584	32,592	0	49191	**66,7,922**
Bhopal	11,305	0	1,832	17,431	0	0	0	**66,411**
Chandigarh	1,306	330	99	5,695	0	0	0	**21,758**
Chennai	87,126	36,358	2,256	117,226	9,804	0	0	**49,4303**
Coimbatore	19,537	6,091	483	18,181	893	0	0	**92,154**
Delhi	107,188	29,094	1,491	85,391	42,696	0	0	**6,00,407**
Dhanbad	26	9	8,460	16,681	0	0	0	**66,456**
Durg Bhilai	1,076	148	0	2,316	3,462	0	0	**40,770**
Ghaziabad	7,996	300	357	19,191	2,973	0	0	**53,369**
Greater Mumbai	57,810	0	60,752	137,650	0	0	0	**3,21,050**
Hyderabad	24,626	5,050	4,572	0	87,074	5050	0	**2,25,413**
Indore	6,078	0	2,532	23,732	0	0	0	**1,40,099**
Jaipur	19,260	9,630	8,025	30,078	7,365	0	0	**2,08,904**
Jamshedpur	29	3,006	0	5,151	1,152	0	0	**19,431**
Jodhpur	6,198	3,099	2,582	13,434	2,589	0	0	**1,10,513**
Kannur	1,568	0	691	0	12,812	0	1579	**31,404**
Kanpur	983	419	0	3,379	4,390	0	0	**46,244**
Kolkata	27,315	13,658	11,381	13,840	6,920	30	0	**103,205**
Kota	2,150	1,075	896	10,184	3,571	0	0	**45,883**
Lucknow	6,785	633	2,585	4,397	3,209	0	0	**54,122**
Madurai	12,556	5,490	479	21,342	916	0	0	**75,194**
Malappuram	1,978	0	115	0	28,291	0	2,595	**64,293**
Meerut	1,424	181	980	4,807	3,882	0	0	**27,638**
Nagpur	13	0	6,150	16,643	0	0	0	**79,568**
Nashik	1,092	0	1,713	16,760	0	...	0	**37,022**
Palakkad	1,472	0	156	0	15,586	0	1,505	**33,925**
Patna	8,658	4,329	3,607	39,245	19,622	0	0	**1,35,801**
Pune	221	0	18,036	39,851	0	0	0	**1,64,560**
Raipur	5,321	390	0	12,051	1,149	0	0	**1,11,521**
Rajkot	0	2,447	4,950	29,626	...	0	0	**1,28,439**
Ranchi	6,860	6,548	0	96	1	0	0	**95,107**
Srinagar	0	7,281	2,213	12,196	0	...	0	**55,115**
Surat	0	1,305	3,383	99,449	0	0	0	**2,07,281**
Trichy	7,679	3,183	141	11,008	581	0	0	**56,876**
Thiruvananth-apuram	4,796	0	4,501	0	40,756	0	7,545	**88,743**
Varanasi	4,858	241	2,629	16,582	2,668	0	0	**69,157**
Vadodara	0	5,044	9,347	69,425	0	0	0	**1,76,130**
TOTAL	**5,44,407**	**1,87,451**	**1,99,916**	**12,82,395**	**3,62,655**	**5080**	**63,913**	**55,63,817**

TRANSPORT

Number of registered motor vehicles (category-wise) in million-plus cities of India

Table 21.7(Contd.) **(31st March, 2017)**

Million plus cities	Two wheelers			Cars	Jeeps
	Scooters	Mopeds	Motorcycles		
1	18	19	20	21	22
Agra	90,736	9,208	6,84,602	84,557	7,143
Ahmedabad	24,70,474	2,94,835	***	6,34,533	30,858
Allahabad	1,24,674	55,956	7,22,241	15,125	10,346
Allapppuzha	0	0	1,48,705	31,917	^
Aurangabad	45,597	19,398	3,43,551	28,576	11,902
Bengluru	47,31,159	0	0	13,21,815	7,672
Bhopal	1,21,986	0	8,55,740	1,69,138	0
Chandigarh	1,75,181	1,275	1,90,085	4,69,672	24,543
Chennai	8,09,900	6,01,632	23,78,160	9,20,473	12,699
Coimbatore	3,71,769	3,28,177	9,70,877	2,54,639	5,782
Delhi	64,80,874	1,15,119	***	30,61,817	0
Dhanbad	29,429	1,338	4,62,784	69,176	12,896
Durg Bhilai	4,86,697	74,776	1,10,446	58,788	1,775
Ghaziabad	1,85,166	27,471	4,39,883	1,86,784	3,575
Greater Mumbai	6,13,580	31,063	11,40,014	9,11,856	29,513
Hyderabad	0	43,403	19,49,096	4,36,231	7,373
Indore	24,974	0	14,35,312	2,55,835	0
Jaipur	18,82,871	0	0	3,62,256	75,869
Jamshedpur	57,459	9,237	1,41,877	28,435	5,430
Jodhpur	7,55,686	0	0	76,297	33,185
Kannur	0	0	1,42,354	54,588	0
Kanpur	2,93,797	41,788	9,73,484	1,70,475	81,459
Kolkata	3,42,119	*	*	3,53,373	^
Kota	6,00,084	0	0	59,497	22,396
Lucknow	4,24,314	73,760	10,84,181	2,74,853	35,592
Madurai	1,29,358	1,39,020	5,94,549	76,439	1,607
Malappuram	0	0	1,82,087	70,037	0
Meerut	1,17,693	15,616	3,68,141	81,269	803
Nagpur	4,94,224	23,422	7,42,860	1,31,529	39,224
Nashik	1,03,507	27,854	3,96,145	73,231	11,428
Palakkad	0	0	1,87,199	41,063	0
Patna	0	1,311	8,70,766	1,68,191	35,597
Pune	4,02,816	1,60,467	14,76,514	4,39,922	34,312
Raipur	6,79,768	1,21,880	2,15,440	1,02,256	1,828
Rajkot	12,23,469	2,84,657	***	1,95,137	4,985
Ranchi	0	11,894	4,85,028	1,27,947	21,525
Srinagar	29,230	8,530	91,194	97,207	6,518
Surat	20,04,524	2,39,062	***	3,81,729	18,326
Trichy	1,22,135	2,52,104	319,280	64,779	1,003
Thiruvananth-apuram	0	0	4,75,045	2,38,709	0
Varanasi	1,25,856	45,400	5,62,755	59,834	15,761
Vadodara	11,40,509	3,78,594	***	2,49,216	17,812
TOTAL	**2,76,91,615**	**3,438,247**	**2,11,40,395**	**1,28,89,201**	**6,30,737**

TRANSPORT

Number Number of registered motor vehicles (category-wise) in million-plus cities of India

Table 21.7(Concld.) **(31st March, 2017)**

Million plus cities	Omni buses	Tractors	Trailers	Others	Total non-transport
1	23	24	25	26	27
Agra	4,120	43,741	117	1,481	**9,25,705**
Ahmedabad	0	54,315	29,094	11,473	**35,25,582**
Allahabad	53	33,626	53	3,003	**9,65,077**
Allapppuzha	$$	271	0	2,307	**1,83,200**
Aurangabad	183	10,620	6,119	2,152	**4,68,098**
Bengluru	49,117	14,638	11,150	29,607	**61,65,158**
Bhopal	19,803	20,400	0	2,306	**11,89,373**
Chandigarh	0	275	0	0	**8,61,031**
Chennai	8,820	2,754	11,773	58,369	**48,04,580**
Coimbatore	306	9,961	1,349	23,600	**19,66,460**
Delhi	4	211	0	1,620	**96,59,645**
Dhanbad	0	4,721	4,142	116	**5,84,602**
Durg Bhilai	7,288	21,203	10,922	2,559	**7,74,454**
Ghaziabad	858	19,511	2	981	**8,64,231**
Greater Mumbai	3,714	191	102	1,818	**27,31,851**
Hyderabad	25,142	1,899	690	25,263	**24,89,097**
Indore	39,632	35,227	0	3,509	**17,94,489**
Jaipur	0	50,101	3,050	55	**23,74,202**
Jamshedpur	32	2,078	1,754	0	**2,46,302**
Jodhpur	0	67,454	8,679	0	**9,41,301**
Kannur	0	73	0	3,738	**2,00,753**
Kanpur	10,572	14,659	196	8	**15,86,438**
Kolkata	^	94	**	1,401	**6,96,987**
Kota	0	27,208	8,618	4	**7,17,807**
Lucknow	570	24,919	1,727	4,307	**19,24,223**
Madurai	85	7,395	2,246	11,346	**9,62,045**
Malappuram	0	595	0	6,844	**2,59,563**
Meerut	15	12,151	27	206	**5,95,921**
Nagpur	842	5,716	5,459	3,933	**14,47,209**
Nashik	82	3,199	44,164	11,286	**6,70,896**
Palakkad	0	1,510	0	3,517	**2,33,289**
Patna	0	26,402	15,592	4,260	**11,22,119**
Pune	718	19,020	10,324	8,669	**25,52,762**
Raipur	13,369	41,904	29,038	6,878	**12,12,361**
Rajkot	0	45,276	34,114	10,228	**17,97,866**
Ranchi	0	16,033	7,642	0	**6,70,069**
Srinagar	0	1,773	111	1,737	**2,36,300**
Surat	0	19,871	11,237	4,920	**26,79,669**
Trichy	80	6,610	1,531	7,003	**7,74,525**
Thiruvananthapuram	0	346	0	10,069	**7,24,169**
Varanasi	208	17,308	9,362	1,192	**8,37,676**
Vadodara	0	35,297	17,730	6,400	**18,45,558**
TOTAL	**1,85,613**	**7,20,556**	**2,88,114**	**2,78,165**	**6,72,62,643**

Source : Offices of State Transport Commissioners of States/UTs Administrations.

Note: There are 55 agglomerations in India as on date of which information on registered motor vehicles has not been provided by 13 i.e. Kochi, Kozhikode, Thrissur, Ludhiana, Vijayawada, Faridabad, Jabalpur, Gwalior, Vasi-Virar, Kollam, Amritsar, Asansol and Visakhapatnam.

* : Category-wise break up is not available

^ : Included in cars

$$: Included in contract carriage

*** : Included in scooters

** : Included in tractors

Graph 21.8

ROAD LENGTH IN HARYANA

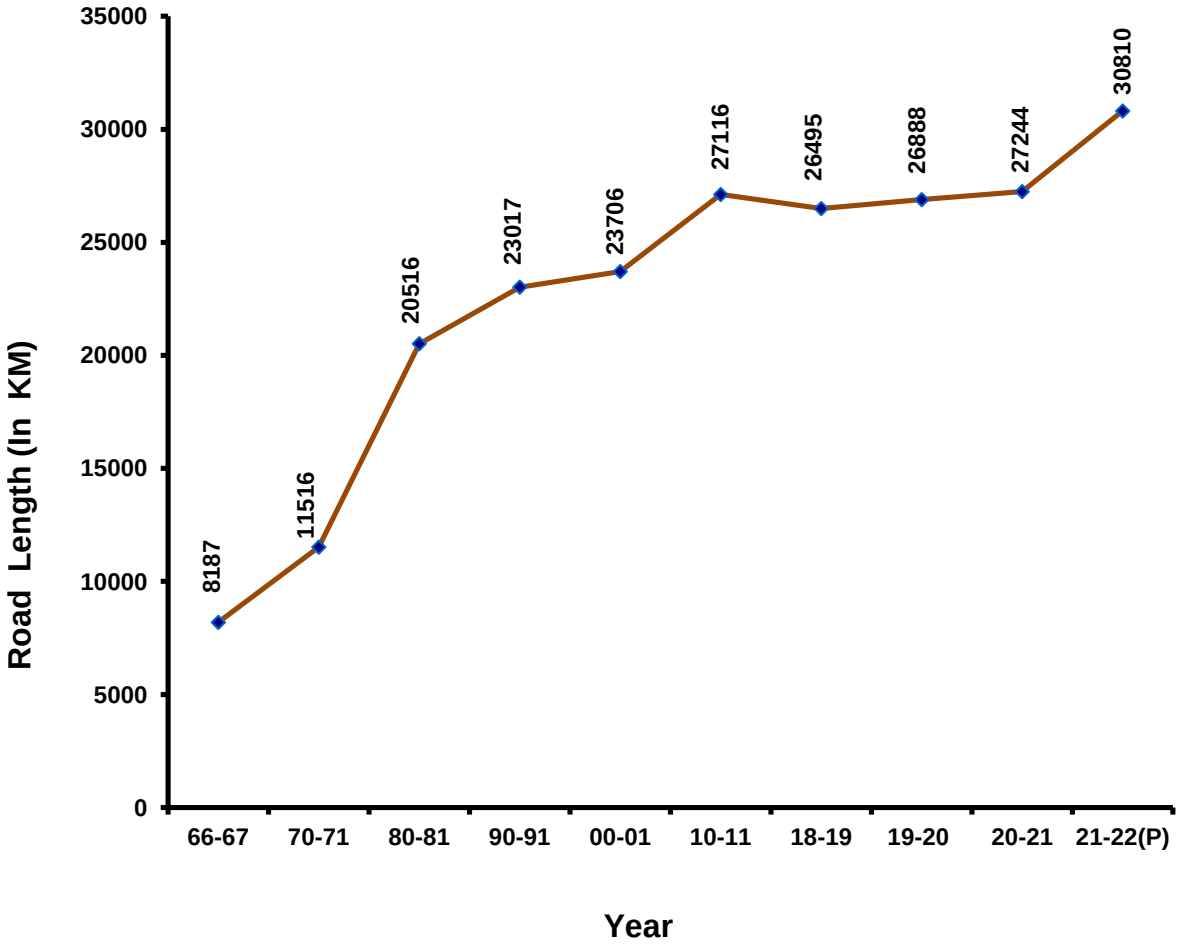

P-Provisional

TRANSPORT

Road length maintained by the Public Works Department (B&R) in the State

Table 21.8 (Kilometre)

Year/District	Road-length		
	Metalled	Un-metalled	Total
1	2	3	4
1966-67	5,694	2493	8,187
1970-71	9,107	2,409	11,516
1980-81	18,260	2,256	20,516
1990-91	21,797	1,220	23,017
2000-01	22,960	746	23,706
2010-11	26,889	227	27,116
2018-19	26,392	100	26,492
2019-20	26,798	90	26,888
2020-21	27,244	0	27,244
2021-22 (P)	30810	0	30810
Ambala	1,649	0	1,649
Bhiwani	1,597	0	1,597
Charkhi Dadri	1,108	0	1,108
Faridabad	428	0	428
Fatehabad	1,844	0	1,844
Gurugram	820	0	820
Hisar	2,605	0	2,605
Jhajjar	1,560	0	1,560
Jind	1,658	0	1,658
Kaithal	1,592	0	1,592
Karnal	1,863	0	1,863
Kurukshetra	1,237	0	1,237
Mahendragarh	1,168	0	1,168
Nuh	1,211	0	1,211
Palwal	1,054	0	1,054
Panchkula	647	0	647
Panipat	1,001	0	1,001
Rewari	1,337	0	1,337
Rohtak	1,296	0	1,296
Sirsa	2,364	0	2,364
Sonipat	1,852	0	1,852
Yamunanagar	919	0	919

Source : P.W.D. (B&R) Department , Haryana.

Note : Roads maintained in other states-Rajsthan

TRANSPORT

Road length maintained by the Public Works Department (B&R) and Local Bodies in the State

Table 21.9 (Kilometre)

Year/District	Maintained by Public Works					
	National Highways				State Roads	
	Metalled		Un-metalled	Total	Metalled	
	Surfaced	Unsurfaced			Surfaced	Unsurfaced
1	2	3	4	5	6	7
1966-67	759	—	8	767	4,273	289
1970-71	677	5	—	682	6,664	1,465
1980-81	655	—	—	655	16,995	610
1990-91	656	—	—	656	20,897	244
2000-01	1,346	—	—	1,346	21,224	390
2010-11	1,463	—	—	1,463	25,418	8
2018-19	2,479	—	—	2,479	23,913	0
2019-20	2,479	—	—	2,479	24,259	60
2020-21	2,582	0	0	2,582	24,662	0
2021-22 (P)	3,014	0	0	3,014	27,796	0
Ambala	176	0	0	176	1,473	0
Bhiwani	231	0	0	231	1,366	0
Charkhi Dadri	104	0	0	104	1,004	0
Faridabad	38	0	0	38	390	0
Fatehabad	37	0	0	37	1,807	0
Gurugram	179	0	0	179	641	0
Hisar	243	0	0	243	2,362	0
Jhajjar	172	0	0	172	1,388	0
Jind	201	0	0	201	1,457	0
Kaithal	46	0	0	46	1,546	0
Karnal	169	0	0	169	1,694	0
Kurukshetra	77	0	0	77	1,160	0
Mahendragarh	102	0	0	102	1,066	0
Nuh	169	0	0	169	1,042	0
Palwal	85	0	0	85	969	0
Panchkula	73	0	0	73	574	0
Panipat	98	0	0	98	903	0
Rewari	195	0	0	195	1,142	0
Rohtak	178	0	0	178	1,118	0
Sirsa	138	0	0	138	2,226	0
Sonipat	210	0	0	210	1,642	0
Yamunanagar	93	0	0	93	826	0

TRANSPORT
Road length maintained by the Public Works Department (B&R) and Local Bodies in the State

Table 21.9 (Concld.) (Kilometre)

Year/District	Department (B&R)		Maintained by local bodies			Total road length (5+9+12)	Percentage to total road length
	Un-metalled	Total (6+7+8)	Metalled	Un-metalled	Total (10+11)		
1	8	9	10	11	12	13	14
1966-67	808	5,370	373	1,677	2,050	8,187	100.0
1970-71	—	8,129	296	2,409	2,705	11,516	100.0
1980-81	2,256	19,861	—	—	—	20,516	100.0
1990-91	1,220	22,361	—	—	—	23,017	100.0
2000-01	746	22,360	—	—	—	23,706	100.0
2010-11	227	25,653	—	—	—	27,116	100.0
2018-19	100	24,013	—	—	—	26,492	100.0
2019-20	90	24,409	—	—	—	26,888	100.0
2020-21	0	24,662	—	—	—	27,244	100.0
2021-22 (P)	0	27,796	—	—	—	30,810	100.0
Ambala	0	1,473	—	—	—	1,649	100.0
Bhiwani	0	1,366	—	—	—	1,597	100.0
Charkhi Dadri	0	1,004	—	—	—	1,108	100.0
Faridabad	0	390	—	—	—	428	100.0
Fatehabad	0	1,807	—	—	—	1,844	100.0
Gurugram	0	641	—	—	—	820	100.0
Hisar	0	2,362	—	—	—	2,605	100.0
Jhajjar	0	1,388	—	—	—	1,560	100.0
Jind	0	1,457	—	—	—	1,658	100.0
Kaithal	0	1,546	—	—	—	1,592	100.0
Karnal	0	1,694	—	—	—	1,863	100.0
Kurukshetra	0	1,160	—	—	—	1,237	100.0
Mahendragarh	0	1,066	—	—	—	1,168	100.0
Nuh	0	1,042	—	—	—	1,211	100.0
Palwal	0	969	—	—	—	1,054	100.0
Panchkula	0	574	—	—	—	647	100.0
Panipat	0	903	—	—	—	1,001	100.0
Rewari	0	1,142	—	—	—	1,337	100.0
Rohtak	0	1,118	—	—	—	1,296	100.0
Sirsa	0	2,226	—	—	—	2,364	100.0
Sonipat	0	1,642	—	—	—	1,852	100.0
Yamunanagar	0	826	—	—	—	919	100.0

Source : P.W.D. (B&R) Department Haryana.

P : Provisional

TRANSPORT

Road length by types maintained by Public Works Department (B & R) in the State

Table 21.10 (Kilometre)

Types of Roads	1966-67	1970-71	1980-81	1990-91	2000-01	2010-11	2018-19	2019-20	2020-21	2021-22 (P)
1	2	3	4	5	6	7	8	9	10	11
Cement Concrete	5	5	3	2	43	958	1,929	1,798	1,755	1,866
Bitumen macadam	—	—	—	—	—	—	—	—	—	---
Premix bitumen asphalt carpet	—	—	—	—	—	—	—	—	—	---
Black top surfaced roads	5,027	7,336	17,647	21,551	22,527	24,460	21,984	22,521	22,907	25,930
Water Bound macadam (stone metal only)	289	1,470	610	244	390	8	0	0	0	0
Water bound macadam (kankar)	—	—	—	—	—	—	—	—	—	---
Other lower type surface (moorum, gravel and sand clay etc.)	—	—	—	—	—	—	—	—	—	---
Unmetalled roads	816	—	2,256	1,220	746	227	100	90	0	0
Total :	6,137	8,811	20,516	23,017	23,706	25,653	24,013	24,409	24,662	27,796

Source : P.W.D. (B&R) Department, Haryana.

Note : The above figure also include the length maintained in other states.

P : Provisional.

TRANSPORT

Number of villages connected with metalled roads in the State

Table 21.11

District	1980-81	1990-91	2000-01	2010-11	2018-19	2019-20	2020-21	2021-22 (P)
1	2	3	4	5	7	8	9	10
Ambala	1,151 (94.26)	688 (97.31)	688 (97.31)	482 (100)	487 (100)	487 (100)	487 (100)	487 (100)
Bhiwani	427 (99.53)	423 (99.76)	423 (99.76)	437 (100)	259 (100)	259 (100)	259 (100)	259 (100)
Charkhi Dadri	—	—	—	—	191 (—)	191 (—)	191 (—)	191 (—)
Faridabad	420 (92.3)	411 (96.71)	411 (96.71)	333 (98.79)	152 (100)	152 (100)	152 (100)	152 (100)
Fatehabad	—	—	—	243 (100)	249 (100)	249 (100)	249 (100)	249 (100)
Gurugram	646 (96.27)	662 (98.37)	662 (98.37)	271 (100)	255 (100)	255 (100)	255 (100)	255 (100)
Hisar	492 (98.8)	501 (99.8)	501 (99.8)	272 (100)	282 (100)	282 (100)	282 (100)	282 (100)
Jhajjar	—	—	—	247 (100)	265 (100)	265 (100)	265 (100)	265 (100)
Jind	348 (100)	300 (100)	300 (100)	304 (99.67)	312 (100)	312 (100)	312 (100)	312 (100)
Kaithal	—	287 (99.31)	287 (99.31)	270 (100)	275 (100)	275 (100)	275 (100)	275 (100)
Karnal	574 (96.47)	372 (99.2)	372 (99.2)	422 (100)	445 (100)	445 (100)	445 (100)	445 (100)
Kurukshetra	720 (99.58)	392 (99.75)	392 (99.75)	407 (100)	420 (100)	420 (100)	420 (100)	420 (100)
Mahendragarh	703 (99.15)	371 (100)	371 (100)	365 (99.09)	368 (98.13)	368 (98.13)	368 (98.13)	375 (100)
Nuh	—	—	—	503 (100)	447 (100)	447 (100)	447 (100)	447 (100)
Palwal	—	—	—	—	288 (100)	288 (100)	288 (100)	288 (100)
Panchkula	—	—	—	222 (99.11)	227 (99.12)	227 (99.12)	227 (99.12)	229 (100)
Panipat	—	214 (100)	214 (100)	179 (100)	202 (100)	202 (100)	202 (100)	202 (100)
Rewari	—	403 (99.75)	403 (99.75)	397 (100)	412 (100)	412 (100)	412 (100)	412 (100)
Rohtak	426 (99.3)	470 (99.58)	470 (99.58)	146 (100)	148 (100)	148 (100)	148 (100)	148 (100)
Sirsa	310 (97.79)	313 (98.74)	313 (98.74)	321 (100)	335 (100)	335 (100)	335 (100)	335 (100)
Sonipat	333 (99.11)	245 (99.19)	246 (99.7)	323 (100)	343 (100)	343 (100)	343 (100)	343 (100)
Yamunanagar	—	625 (98.89)	625 (98.89)	613 (100)	650 (100)	650 (100)	650 (100)	650 (100)
Haryana State	**6,550 (97.31)**	**6,677 (98.99)**	**6,678 (98.99)**	**6,757 (99.90)**	**7,012 (99.87)**	**7,012 (99.87)**	**7,012 (99.87)**	**7,021 (100)**

Source : P.W.D. (B & R) Department Haryana.
Note : Figures in parenthesis are percentage.

TRANSPORT
Total length of different highways in India

Table 21.12 (Kilometre)

Year/District	National Highways	State Highways	Other P.W.D. Roads\District Roads	Zila Parishad Roads	Village Panchayat Roads	C.D./Panchayat Samiti Roads	Urban Roads	Project Roads	Total
1	2	3	4	5	6	7	8	9	10
1970-71	23,838	56,765	2,76,833	1,61,247	1,07,215	86,068	72,120	1,30,893	9,14,979
1980-81	31,671	94,359	4,21,895	2,73,468	1,79,848	1,75,549	1,23,120	1,85,511	14,85,421
1990-91	33,650	1,27,311	5,09,435	3,95,005	3,13,374	2,22,909	1,86,799	2,09,737	19,98,220
2000-01	57,737	1,32,100	7,36,001	4,87,604	4,33,003	1,47,413	2,52,001	2,23,665	24,69,524
2010-11	70,934	1,63,898	10,05,327	15,30,366	—	—	4,11,840	2,88,539	34,70,904
2015-16	1,01,011	1,76,166	5,61,940	18,60,573	—	—	5,09,730	3,19,109	35,28,529
2016-17	1,14,158	1,75,036	5,86,181	19,35,693			5,26,483	3,28,897	36,66,447
Andhra Pradesh	6,467	6,485	35,471	79,078	—	—	24,424	5,165	1,57,090
Arunachal Pradesh	2,513	8,123	5,345	5,245	—	—	576	4,597	26,399
Assam	3,844	2,530	4,379	2,37,761	—	—	6,319	20,582	2,75,415
Bihar	4,839	4,006	11,145	1,22,598	—	—	8,891	2,559	1,54,038
Chhattisgarh	3,232	4,438	11,625	835	—	—	12,834	15,738	48,702
Goa	263	279	1,173	10,207	—	—	870	331	13,123
Gujarat	5,017	17,201	30,809	44,434	—	—	28,816	13,095	1,39,372
Haryana	2,623	1,801	21,948	—	—	—	15,042	134	41,548
Himachal Pradesh	2,643	827	2,832	1,695	—	—	3,489	3,390	14,876
Jammu and Kashmir	2,601	130	11,272	2,740	—	—	1,757	18,734	37,234
Jharkhand	2,654	1,339	9,356		—	—	6,799	11,469	31,617
Karnataka	6,762	19,556	49,923	1,90,380	—	—	51,334	20,239	3,38,194
Kerala	1,811	4,342	27,470	1,54,977	—	—	33,201	14,963	2,36,764
Madhya Pradesh	7,854	11,389	40,296	1,22,855	—	—	17,305	36,136	2,35,835
Maharashtra	15,437	39,000	109,530	2,36,890	—	—	24,245	21,723	4,46,825
Manipur	1,745	715	9,467	4,995	—	—	151	891	17,964
Meghalaya	1,203	772	5,095	9,219	—	—	170	1,058	17,517
Mizoram	1,382	170	1,750	—	—	—	312	1,030	4,644
Nagaland	1,173	722	6,467	19,455	—	—	100	890	28,807
Odisha	4,838	4,139	16,271	1,71,070	—	—	20,893	25,831	2,43,042
Punjab	2,769	1,103	6,980	61,436	—	—	17,868	9,650	99,806
Rajasthan	7,906	15,019	23,445	44,287	—	—	30,214	10,193	1,31,064
Sikkim	463	663	1,415	3,188	—	—	48	814	6,591
Tamil Nadu	4,946	12,095	45,379	1,47,543	—	—	24,494	9,046	2,43,503
Telangana	3,455	2,553	22,303	69,500	—	—	12,058	5,012	1,14,881
Tripura	806	329	1,189	25,247	—	—	602	1,439	29,612
Uttar Pradesh	2,713	4,329	4,967	—	—	—	5,446	18,626	36,081
Uttrakhand	8,712	7,201	55,061	8,009	—	—	63,722	42,186	1,84,891
West Bengal	2,956	3,262	10,449	1,60,616	—	—	95,240	13,080	2,85,603
UTs									
Andaman & Nicobar Islands	330	266	139	—	—	—	170	201	1106
Chandigarh	15	200	83	—	—	—	2,523	0	2,821
Dadar & Nagar Haveli	31	30	190	—	—	—	83	0	334
Daman & Diu	22	22	99	92	—	—	147	1	383
Delhi	69	0	2462		—	—	15,299	52	17,882
Lakshadweep	0	0	0		—	—	2	0	2
Puducherry	64	0	397	1,341	—	—	1,038	41	2,881

Source : Ministry of Surface Transport, Govt. of India, New Delhi.

* : The information relates to Vlillage Panchayat Roads & C.D./Panchayat Samiti Roads is included in Zila Parishad Roads.

Note : Totals does not tally due to rounding off.

TRANSPORT

Length of different surfaced metalled roads in India

Table 21.13 (Kilometre)

State/Year	National Highways	State Highways	Other P.W.D Roads\District Roads	Zila Parishad Roads	Village Panchayat Roads	C.D./Panchayat Samiti Roads	Urban Roads	Project Roads	Total
1	2	3	4	5	6	7	8	9	10
1970-71	23,276	51,744	1,98,640	36,402	12,316	16,105	53,359	6,106	3,97,948
1980-81	31,520	90,250	3,01,230	89,416	26,131	38,497	85,877	20,755	6,83,676
1990-91	33,399	1,24,847	3,90,931	2,10,453	45,028	52,669	1,36,644	30,368	10,24,339
2000-01	57,679	1,29,862	6,10,516	2,75,786	55,675	36,691	1,91,797	56,541	14,14,547
2010-11	70,934	1,61,920	8,80,553	5,39,896	—	—	2,91,894	76,845	20,22,042
2015-16	1,01,011	1,70,237	5,33,493	9,98,624	—	—	3,96,458	1,09,727	23,09,550
2016-17	1,14,158	1,69,096	556,794	10,21,602			4,06,867	1,35,743	24,04,260
Andhra Pradesh	6,467	6,381	34,732	34,800	—	—	19,767	2,135	1,04,282
Arunachal Pradesh	2,513	4,043	3,685	1,219	—	—	464	3,377	15,301
Assam	3,844	2,202	3,457	12,116	—	—	4,056	1,571	27,246
Bihar	4,839	4,006	11,145	49,440	—	—	3,801	508	73,739
Chhattisgarh	3,232	4,353	11,216	832	—	—	10,997	7,237	37,867
Goa	263	279	1,172	5,957	—	—	775	164	8,610
Gujarat	5,017	16,983	30,228	41,767	—	—	23,506	5,235	1,22,736
Haryana	2,623	1,801	21,859	--	—	—	10,961	134	37,378
Himachal Pradesh	2,643	782	2,781	263	—	—	2,922	904	10,295
Jammu and Kashmir	2,601	130	9,376	1,693	—	—	1,744	7,324	22,868
Jharkhand	2,654	1,339	9,128	--	—	—	4,642	6,071	23,834
Karnataka	6,762	19,483	48,468	76,758	—	—	35,629	8,520	1,95,620
Kerala	1,811	4,342	27,470	98,144	—	—	26,255	9,198	1,67,220
Madhya Pradesh	7,854	11,389	40,296	87,815	—	—	13,569	10,652	1,71,575
Maharashtra	15,437	38,134	99,617	1,82,955	—	—	19,273	8,530	3,63,946
Manipur	1,745	715	4,844	1,362	—	—	96	851	9,613
Meghalaya	1,203	737	4,016	1,143	—	—	166	229	7,494
Mizoram	1,382	170	1,541	--	—	—	265	740	4,098
Nagaland	1,173	722	3,691	6,602	—	—	98	840	13,126
Odisha	4,838	4,134	15,754	1,71,070	—	—	15,849	9,562	2,21,207
Punjab	2,769	1,103	6,980	61,436	—	—	16,163	2,207	90,658
Rajasthan	7,906	14,939	22,852	8,159	—	—	25,668	6,419	85,943
Sikkim	463	663	660	1,385	—	—	46	703	3,920
Tamil Nadu	4,946	12,095	45,379	1,08,978	—	—	22,783	5,599	1,99,780
Telangana	3,455	2,553	21,797	36,840	—	—	8,237	2,570	75,452
Tripura	806	329	1,189	7,916			445	20	10,705
Uttrakhand	2,713	4,310	4,605	--	—	—	3,806	15,181	30,615
Uttar Pradesh	8,712	7,201	55,061	7,090	—	—	48,741	14,398	1,41,203
West Bengal	2,956	3,262	10,424	14,684	—	—	66,950	4,648	1,02,924
UTs									
Andaman & Nicobar Islands	330	266	139	--	—	—	153	128	1,016
Chandigarh	15	200	83	--	—	—	2,523	0	2,821
Dadar & Nagar Haveli	31	30	190	--	—	—	83	0	334
Daman & Diu	22	22	99	92			147	1	383
Delhi	69	0	2462	--			15,299	52	17,882
Lakshadweep	0	0	0	--			2	0	2
Puducherry	64	0	397	1,085			987	33	2,566

Source : Ministry of Surface Transport, Govt. of India.

TRANSPORT

Road length per 100 square kilometres of area and per lakh of population in India 2017

Table 21.14 (Kilometre)

State	Road length per	
	Per100 sq. KM	Per lakh of population
1	2	3
All India*	179.40	487.18
Andhra Padesh	11.00	357.78
Arunachal Pradesh	44.21	2675.74
Assam	430.63	1082.43
Bihar	222.54	201.30
Chhattisgarh	72.37	383.03
Goa	450.00	1142.17
Gujarat	92.19	299.35
Haryana	184.08	321.03
Himachal Pradesh	112.82	915.01
Jammu and Kashmir	28.52	505.42
Jharkhand	87.65	211.81
Karnataka	188.25	590.95
Kerala	619.18	720.11
Madhya Pradesh	111.16	471.80
Maharashtra	202.78	555.26
Manipur	123.67	1074.23
Meghalaya	102.27	773.17
Mizoram	52.24	1003.64
Nagaland	218.58	1831.64
Orissa	195.03	723.47
Punj ab	276.98	502.79
Rajasthan	77.61	387.46
Sikkim	160.46	1864.79
Tamilnadu	201.01	362.37
Telangana	@	@
Tripura	409.36	1168.37
Uttar Pradesh	28.96	34.92
Uttrakhand	800.36	4243.93
West Bengal	362.88	352.85
Delhi	100.30	28497.33
Union Territory	1205.80	106.51

Source : Ministry of Surface Transport, Govt. of India.

* : Includes rural roads constructed under Jawahar Rozgar Yojana.

@ : Information of telangana included in Andhra Pradesh.

TRANSPORT

Railway Route

Table 21.15

Division/Year	Route in Kilometres			
	Total	Broad Gauge 5'—6"	Metre Gauge 3'—3"	Narrow Gauge 2'—6" and 2'—0"
1	2	3	4	5
(A) Delhi				
1966-67	1,574.20	1,478.63	—	95.57
1970-71	1,592.50	1,496.93	—	95.57
1980-81	1,852.76	1,757.19	—	95.57
1990-91	1,192.95	1,192.95	—	—
2000-01	1,188.38	1,188.38	—	—
2010-11	1,315.68	1,304.41	11.27	—
2018-19	1,470.68	1,470.68	—	—
2019-20	1,470.68	1,470.68	—	—
2020-21	1,470.68	1,470.68	—	—
2021-22	1478.38	1478.38	—	—
(B) Ferozepur				
1966-67	1,670.91	1,506.92	—	163.99
1970-71	1,698.73	1,534.74	—	163.99
1980-81	1,777.28	1,613.29	—	163.99
1990-91	1,464.80	1,300.81	—	163.99
2000-01	1,562.44	1,398.45	—	163.99
2010-11	1,726.23	1,561.92	—	164.31
2018-19	1,849.95	1,685.64	—	164.31
2019-20	1,849.95	1,685.64	—	164.31
2020-21	1,849.95	1,685.64	—	164.31
2021-22	1849.95	1,685.64	—	164.31
© Ambala				
1990-91	1,006.00	910.43	—	95.57
2000-01	987.09	890.55	—	96.54
2010-11	1,064.35	967.81	—	96.54
2018-19	1,134.82	1,038.28	—	96.54
2019-20	1,134.82	1,038.28	—	96.54
2020-21	1,134.82	1,038.28	—	96.54
2021-22	1,134.82	1,038.28	—	96.54

TRANSPORT

Railway Route

Table 21.15 (Concld.)

Division/Year	Route in Kilometres			
	Total	Broad Gauge	Metre Gauge	Narrow Gauge
1	2	3	4	5
1966-67	3,245.11	2,985.55	—	259.56
1970-71	3,291.23	3,031.67	—	259.56
1980-81	3,630.04	3,370.48	—	259.56
1990-91	3,663.75	3,404.19	—	259.56
2000-01	3,737.91	3,477.38	—	260.53
2010-11	4,106.26	3,834.14	11.27	260.85
2018-19	4,455.45	4,194.60	—	260.85
2019-20	4,455.45	4,194.60	—	260.85
2020-21	4,455.45	4,194.60	—	260.85
2021-22	4,463.15	4202.30	—	260.85

Source : Northern Railway, New Delhi.

Number of wagons loaded with important commodities on broad gauge

Table 21.16

Commodity/ Division	1970-71	1980-81	1990-91	2000-01	2010-11	2018-19	2019-20	2020-21	2021-22
1	2	3	4	5	6	7	8	9	10.
Foodgrains									
Delhi	90,724	2,05,140	1,05,199	1,07,305	80,968	86,557	60,758	1,11,313	1,37,138
Ferozepur	85,197	1,92,022	2,08,131	2,01,699	1,15,741	1,39,153	1,16,890	1,75,329	2,07,284
Ambala	—	—	1,82,886	1,56,100	1,26,387	1,26,896	1,15,560	1,77,086	1,98,584
Oil Seeds									
Delhi	3,446	233	24	—	—	—	—	—	—
Ferozepur	1,401	1,217	218	26	—	—	—	—	—
Ambala	—	—	583	—	—	—	—	—	—
Sugar									
Delhi	4,768	3,271	7,080	6,519	751	840	1,512	2647	2165
Ferozepur	1	5	—	67	—	0	294	---	—
Ambala	—	—	560	1,137	—	378	714	966	336

Source : Northern Railway, New Delhi.

SECTION-XXII

MARKETING AND STORAGE

This section provides data on Principal Agricultural Markets, Sub-Yards, capacity of State owned storages, procurement of foodgrains and arrivals of agricultural produce in the State. The information has been collected from Food, Civil Supplies and Consumer Affairs Department, Haryana and Haryana State Agricultural Marketing Board.

Table 22.1—name of Principal Agricultural Markets.

Table 22.2—district-wise number of Regulated Markets and Sub-Yards.

Table 22.3—market arrivals of agricultural produce.

Table 22.4—capacity of State owned storage.

Table 22.5—information on district-wise capacity of State owned Warehouses.

Table 22.6—district-wise number of cold storage with their capacity.

Table 22.7— presents data in respect of district-wise procurement of Wheat and Paddy.

Table 22.8—information on district-wise and agency-wise procurement of Wheat and Paddy.

MARKETING AND STORAGE

Principal Agricultural Markets

Table 22.1 (31st March, 2022)

District	Name of Market					
Ambala	Ambala City	Ambala Cantt.	Barara	Naneola	Mullana	Naraingarh
	Shahzadpur					
Bhiwani	Bhiwani	Behal	Jui	Siwani	Tosham	Loharu
Charkhi Ddadri	Charkhi					
Faridabad	Faridabad	Tigaon	Ballabgarh	Mohna		
Fatehabad	Fatehabad	Tohana	Bhattu Kalan	Dharsul	Ratia	Bhuna
	Jakhal					
Gurugram	Gurugram	Pataudi	Farrukh Nagar	Sohna		
Hisar	Hisar	Uklana	Barwala	Adampur	Hansi	Narnaund
	Bass					
Jhajjar	Bahadurgarh	Jhajjar	Beri			
Jind	Jind	Safidon	Julana	Pilukhera	Uchana	Narwana
	Alewa					
Kaithal	Kaithal	Siwan	Pundri	Kalayat	Pai	Cheeka
	Dhand	Rajaund				
Karnal	Karnal	Nissing	Kunjpura	Gharaunda	Nigdhu	Nilokheri
	Taraori	Jundla	Indri	Assandh		
Kurukshetra	Thanesar	Pehowa	Ismailabad	Shahbad	Pipli	Ladwa
	Babain					
Mahendragarh	Narnaul	Nangal Chaudhary	Mahendragarh	Kanina	Ateli	
Nuh	Punhana	Nuh	Ferozpur Jhirka	Tauru		
Palwal	Hodal	Palwal	Hassanpur	Hathin		
Panchkula	Raipur Rani	Barwala	Panchkula			
Panipat	Panipat	Israna	Samalkha	Madlauda	Bapoli	
Rewari	Rewari	Kosli				
Rohtak	Rohtak	Meham	Sampla			
Sirsa	Sirsa	Rania	Ellenabad	Kalanwali	Dabwali	Ding
Sonipat	Sonipat	Ganaur	Kharkhoda	Gohana		
Yamunanagar	Yamunanaga	Jagadhari	Chhachhrauli	Sadhaura	Radaur	Mustafabad
	Bilaspur					
TOTAL MARKETS	114					

Source : Haryana State Agricultural Marketing Board.

MARKETING AND STORAGE

District-wise number of Regulated Markets and Sub-Yards

Table 22.2

District	Number of Markets		Number of Sub-Yards		Average number of villages served per Regulated Market		Average area served per Regulated Market (Sq. Km.)	
	2020-21	2021-22	2020-21	2021-22	2020-21	2021-22	2020-21	2021-22
1	2	3	4	5	6	7	8	9
Ambala	7	7	2	8	67	67	225	225
Bhiwani	6	6	6	7	63	63	683	683
Charkhi Dadri	1	1	1	2	@	@	@	@
Faridabad	4	4	1	1	37	37	185	185
Fatehabad	7	7	7	14	35	35	362	362
Gurugram	4	4	3	4	61	61	315	315
Hisar	7	7	9	18	38	38	569	569
Jhajjar	3	3	2	2	87	87	611	611
Jind	7	7	6	16	44	44	386	386
Kaithal	8	8	10	16	34	34	290	290
Karnal	10	10	3	7	43	43	252	252
Kurukshetra	7	7	5	11	59	59	219	219
Mahendragarh	5	5	1	8	74	74	380	380
Nuh	4	4	1	3	110	110	377	377
Palwal	4	4	0	1	70	70	340	340
Panchkula	3	3	1	3	73	73	299	299
Panipat	5	5	2	4	37	37	254	254
Rewari	2	2	5	6	201	201	797	797
Rohtak	3	3	1	4	48	48	582	582
Sirsa	6	6	13	19	55	55	713	713
Sonipat	4	4	8	8	83	83	530	530
Yamunanagar	7	7	5	9	91	91	253	253
Total	**114**	**114**	**92**	**171**	**60**	**60**	**388**	**388**

Source : Haryana State Agricultural Marketing Board.

@ : Information included in district Bhiwani.

MARKETING AND STORAGE

Arrivals of agricultural produce in markets

Table 22.3 (00 Tonne)

District	Wheat	Barley	Maize	Bajra	Paddy	Gram	Pulses	Gawar	Oil Seeds	Sunflower	Cotton Seed	Cotton Lint @@
1	2	3	4	5	6	7	8	9	10	11	12	13
Ambala	3,269.13	0	330.91	290.13	5,930.29	4.83	1.71	0	52.90	59.02	0	0
Bhiwani	3,695.16	23.07	99.42	256.91	15.00	22.29	1.81	383.51	673.56	0	79.06	635.92
Charkhi Dadri	@	@	@	@	@	@	@	@	@	@	@	@
Faridabad	1,454.64	1.38	1.82	20.51	843.76	4.47	13.17	0	10.67	0	0.12	2.58
Fatehabad	6,899.90	1.21	1.66	4.69	9,794.59	7.13	0.34	22.90	82.23	0	15.27	353.97
Gurugram	2,112.56	17.85	2.41	541.04	166.94	38.39	16.37	1.36	321.76	0.02	7.94	12.43
Hisar	5,492.78	6.12	12.09	106.11	2,528.93	73.59	0.59	222.33	554.93	0	37.20	1,955.91
Jhajjar	1,888.00	1.71	0.53	62.20	568.76	5.07	1.25	0.76	19.84	0	5.48	7.96
Jind	7,351.07	0.69	89.93	108.56	7,726.73	0.31	3.67	0.02	102.69	0	6.32	438.30
Kaithal	6,676.28	0	0.64	0.33	10,836.88	0.96	2.81	0	6.73	3.63	1.73	83.91
Karnal	9,587.81	0	62.64	4.09	17,338.40	0	13.07	0	9.66	0.79	0	0
Kurukshetra	6,075.06	0	173.56	0.95	11,639.76	8.12	1.02	0	89.21	137.73	0.90	0
Mahendragarh	388.67	0	14.60	240.52	0	2.02	1.33	16.74	385.28	0	13.71	25.18
Palwal	4,406.99	4.18	0.10	158.26	2,240.12	87.51	3.25	0	72.21	0	0.45	99.96
Panchkula	506.74	0	2.33	2.66	881.88	0.19	0.17	0	2.30	10.85	0	0
Panipat	3,322.32	0.21	26.83	1.94	3,960.07	2.31	2.51	0	14.38	0	1.75	0
Rewari	937.30	412.91	0.30	451.33	28.75	0.60	13.51	3.69	633.10	0	1.12	26.85
Rohtak	3,221.58	2.00	4.29	24.56	1,089.94	24.30	7.44	0.15	74.52	0	11.45	59.84
Sirsa	9,908.85	27.98	18.35	34.38	4,773.59	65.50	6.55	378.14	558.09	0	156.80	2,711.24
Sonipat	4,681.91	2.14	12.85	37.98	5,106.13	73.43	13.42	0	33.16	0	1.62	32.86
Yamunanagar	3,968.88	0	23.94	0.10	6,202.71	2.19	2.50	0	3.33	0	1.96	0
Total 2021-22 (P)	**85,845.62**	**501.44**	**879.01**	**2,347.21**	**91,673.21**	**423.19**	**106.50**	**1,029.59**	**3,700.54**	**212.05**	**343.27**	**6,446.92**
Total 2020-21	**72,317.63**	**296.14**	**996.41**	**7,622.20**	**96,277.66**	**321.90**	**65.82**	**943.53**	**8,330.09**	**159.56**	**43.80**	**10,048.35**

MARKETING AND STORAGE

Arrivals of agricultural produce in markets

Table 22.3 (Concld.) (00 Tonne)

District	Onion	Vegetables and Fruits	Chillies	Gur/Shakkar, Kandsari	Ground Nut	Potato	Others	Total
1	14	15	16	17	18	19	20	21
Ambala	221.45	803.09	19.37	0	0.83	292.28	272.27	11,548.23
Bhiwani	32.86	299.62	3.57	0.13	0.75	70.53	32.55	6,325.72
Charkhi Dadri	@	@	@	@	@	@	@	@
Faridabad	180.04	913.43	4.20	0.08	4.12	307.16	38.76	3,800.92
Fatehabad	46.53	358.37	6.95	0.32	46.09	100.81	35.69	17,778.64
Gurugram	188.39	1,084.28	15.30	2.12	2.71	437.09	6.38	4,975.35
Hisar	111.92	688.34	3.10	0.16	83.37	193.22	22.21	12,092.91
Jhajjar	36.59	270.34	0.65	0.10	0.55	115.68	1.93	2,987.40
Jind	91.29	373.46	1.93	1.88	2.34	127.79	61.20	16,488.19
Kaithal	51.08	310.24	0	0	0.01	103.51	3.09	18,081.82
Karnal	122.46	551.06	10.08	0	0	226.34	21.02	27,947.62
Kurukshetra	181.02	976.10	11.36	0	0	1,217.11	45.77	20,557.68
Mahendragarh	20.27	253.12	4.66	0	0.03	40.92	0	1,407.04
Palwal	21.63	205.85	2.29	0.57	0.34	70.01	0	7,373.71
Panchkula	6.84	1,142.72	1.07	0	0.01	17.62	0.07	2,575.43
Panipat	81.37	661.20	13.73	0.61	1.30	194.40	38.88	8,323.80
Rewari	22.75	154.95	1.08	0	0.23	50.77	8.09	2,747.33
Rohtak	33.91	408.68	3.21	0.03	0.30	103.16	150.18	5,219.53
Sirsa	115.05	574.22	30.61	10.08	28.65	145.80	20.94	19,564.78
Sonipat	55.78	591.21	12.42	0.74	2.50	126.30	30.05	10,814.49
Yamunanagar	92.87	546.78	11.44	128.38	0	137.63	130.31	11,253.01
Total 2021-22(P)	**1,714.10**	**11,167.06**	**157.03**	**145.18**	**174.13**	**4,078.14**	**919.39**	**2,11,863.59**
Total 2020-21	**1,496.71**	**9,750.75**	**136.61**	**129.66**	**72.25**	**2455.95**	**909.50**	**2,12,374.70**

Source : Haryana State Agricultural Marketing Board

Note : Totals may not tally due to rounding off.

P : Provisional

@ : Information included in district Bhiwani.

@@ : In thousand bales of 170 Kg. each.

MARKETING AND STORAGE

Capacity of State owned storage

Table 22.4 (Lakh MT)

Name of Agency	1966-67	1967-68	1970-71	1980-81	1990-91	2000-01	2010-11	2015-16	2019-20	2020-21	2021-22
1	2	3	4	5	6	7	8	9	10	11	12
1. Food Corporation of India—											
(a) Owned	—	—	1.15	3.50	7.34	7.43	10.86	10.90	10.46	10.46	11.63
(b) Agriculture Re-finance Development Corporation	—	—	—	5.62	3.33	2.67	—	—	—	—	—
2. Food, Civil Supplies and Consumer Affairs Department	0.31	0.31	0.36	1.53	1.66	1.51	2.50	4.07	4.90	4.92	5.22
3. Confed	—	—	—	—	—	—	—	—	—	—	—
4. Hafed		—	—	1.74	2.90	4.25	24.86	21.57	23.76	23.76	22.62
5. Haryana State Warehousing Corporation	—	0.07	0.13	1.84	5.56	7.06	9.85	15.17	16.16	16.16	16.84
6. Central Warehousing Corporation	—	—	0.15	0.79	1.34	1.71	3.64	4.72	4.55	4.55	4.55
7. A.R.D.C. (with HWC)	—	—	—	1.85	0.70	0.49	—	—	—	—	—
8. Food & Supplies (Bins)	—	—	—	—	—	0.20	—	—	—	—	—
9. Haryana Agro Industries Corporation	—	—	—	—	—	—	1.42	1.94	1.94	1.94	1.94
10. Others (Marketing Board)	—	—	—	—	3.78	3.99	4.24	4.19	4.19	4.19	4.18
11. Private Entrepreneur Guarantee Scheme (PEGS), FCI	—	—	—	—	—	—	—	34.02	34.02	34.02	34.02
12. Silos (FCI)	—	—	—	—	—	—	—	—	—	—	3.37
Total	0.31	0.38	1.79	16.87	26.61	29.31	57.37	96.58	99.98	100.00	104.37

Source : Food, Civil Supplies and Consumer Affairs Department, Haryana.

MARKETING AND STORAGE

District-wise capacity of State owned warehouses

Table 22.5 (Lakh MT)

District	2018-19	2019-20	2020-21	2021-22
1	2	3	4	5
Ambala	2.30	2.19	2.21	2.55
Bhiwani	1.54	2.08	2.08	2.08
Charkhi Dadri	0.48	0.18	0.18	0.18
Faridabad	1.45	1.72	1.72	2.30
Fatehabad	10.75	10.76	10.76	10.76
Gurugram	0.65	0.49	0.49	0.49
Hisar	9.74	9.71	9.71	9.85
Jhajjar	0.38	0.37	0.37	0.37
Jind	8.93	8.89	8.89	8.89
Kaithal	9.09	8.90	8.90	8.95
Karnal	11.02	10.08	10.08	10.08
Kurukshetra	8.29	8.29	8.29	10.09
Mahendragarh	0.79	0.81	0.81	0.48
Nuh	0.59	0.48	0.48	0.81
Palwal	2.62	2.71	2.71	0.2
Panchkula	0.04	0.20	0.20	2.71
Panipat	4.00	4.18	4.18	4.45
Rewari	0.74	0.77	0.77	0.77
Rohtak	3.28	3.06	3.06	3.06
Sirsa	16.94	16.80	16.80	16.80
Sonipat	4.38	4.87	4.87	5.85
Yamunanagar	2.28	2.44	2.44	2.65
Total	100.28	99.98	100.00	104.37

Source : Food, Civil Supplies and Consumer Affairs Department, Haryana.

@ : Information included in district Bhiwani.

MARKETING AND STORAGE

District-wise number of Cold Storages with capacity

Table 22.6

Year/District	No. of Cold Storage	Capacity* (000 tonne)
1	2	3
1975-76	72	1,06
1980-81	127	1,57
1990-91	154	1,95
1998-99	198	2,67
2007-08	1	100
2010-11	5	15,221
2015-16	28	1,06,760
2017-18	68	2,02,231
2019-20	82	2,40,969
2020-21	87	2,54,925
2021-22	100	2,72,044
Ambala	6	24,024
Bhiwani	4	2,700
Charkhidadri	0	0
Faridabad	1	0
Fatehabad	0	0
Gurugram	1	5,000
Hisar	2	580
Jhajjar	0	0
Jind	1	4,768
Kaithal	1	4,250
Karnal	5	16,144
Kurukshetra	21	62,417
Mahendragarh	0	0
Nuh	0	0
Palwal	0	0
Panchkula	10	22,339
Panipat	1	700
Rewari	0	0
Rohtak	1	750
Sirsa	11	18,210
Sonipat	22	87,842
Yamunanagar	13	22,320

Source : Horticulture Department, Haryana.

* : Pre-cooler, Cold Store, Ripening Chambers

Note : Data on Cold Storage prior to the year 1998-99 collected from the Department of Agriculture.

MARKETING AND STORAGE

Procurement of Wheat and Paddy

Table 22.7 (Lakh MT)

District	Wheat				Paddy			
	2010-11	2019-20	2020-21	2021-22	2010-11	2019-20	2020-21	2021-22
1	2	3	4	5	6	7	8	9
Ambala	2.05	3.42	2.38	3.27	3.81	8.84	6.69	5.92
Bhiwani	1.42	3.04	2.11	2.73	0	0	0	0
Charkhi Dadri	—	@	0.64	0.83	—	@	0	0
Faridabad	0.94	1.72	1.16	1.45	0	0.10	0.05	0.10
Fatehabad	5.95	7.90	7.13	6.96	4.73	8.48	6.35	6.67
Gurugram	0.46	0.81	0.59	0.79	0	0	0	0
Hisar	4.51	6.00	5.21	5.65	0.11	0.18	0.48	0.87
Jhajjar	0.7	1.92	1.80	2.11	0	0	0.01	0.08
Jind	6.17	8.18	7.33	7.28	0.72	0.94	1.56	2.22
Kaithal	5.71	7.43	6.57	6.76	2.05	6.18	5.96	7.57
Karnal	7.3	9.84	7.60	9.13	4.03	17.03	13.12	10.67
Kurukshetra	5.32	6.37	4.96	6.08	5.5	11.56	10.69	10.75
Mahendragarh	0.07	0.59	0.19	0.39	0	0	0	0
Nuh	0.75	1.33	0.63	1.30	0	0	0	0
Palwal	3.81	5.59	2.92	4.40	0.18	1.27	1.12	0.98
Panchkula	0.22	0.53	0.39	0.51	0.64	1.57	1.22	0.88
Panipat	2.66	3.53	2.80	3.31	0.8	0.24	0.41	0.59
Rewari	0.34	0.77	0.45	0.70	0	0	0	0
Rohtak	1.95	2.99	2.30	3.15	0	0.04	0.05	0.17
Sirsa	7.53	12.91	10.11	9.92	0.45	1.03	1.56	1.58
Sonipat	3.47	4.97	3.84	4.25	0	0.05	0.12	0.30
Yamunanagar	2.14	3.76	2.90	3.96	2.52	7.20	7.15	5.95
Total	**63.47**	**93.60**	**74.01**	**84.93**	**24.82**	**64.71**	**56.54**	**55.30**

Source : Food, Civil Supplies and Consumer Affairs Department, Haryana.

@: : Information included in district Bhiwani.

MARKETING AND STORAGE

Agency-wise procurement of Wheat and Paddy 2021-22

Table 22.8 (Tonne)

District	Wheat					Paddy				
	State Govt.	FCI	Hafed	HWC	Total	State Govt.	FCI	Hafed	HWC	Total
1	2	3	4	5	6	7	8	9	10	11
Ambala	1,11,727	0	1,95,312	19,530	3,26,569	1,87,542	0	3,94,290	9,545	5,91,377
Bhiwani	1,01,123	5,095	87,664	79,555	2,73,437	0	0	0	0	0
Charkhi Dadri	0	0	35,297	47,292	82,589	0	0	0	0	0
Faridabad	56,163	2,698	29,873	56,357	1,45,091	0	2,351	0	7,692	10,043
Fatehabad	2,14,697	81,010	2,96,988	1,03,725	6,96,420	1,09,710	0	2,48,661	3,08,799	6,67,170
Gurugram	0	0	31,687	47,677	79,364	0	0	0	0	0
Hisar	1,66,074	51,228	2,60,090	87,827	5,65,219	4,117	0	51,776	31,558	87,451
Jhajjar	77,467	44,786	30,288	58,479	2,11,020	0	8,492	0	0	8,492
Jind	1,95,530	68,291	2,67,766	1,96,750	7,28,337	25,735	39,055	1,13,476	43,595	2,21,861
Kaithal	2,35,037	53,506	2,83,834	1,03,710	6,76,087	3,75,430	161	2,07,532	1,73,960	7,57,083
Karnal	4,83,070	95	3,67,350	62,283	9,12,798	6,48,877	0	2,38,318	1,79,673	10,66,868
Kurukshetra	3,45,196	5,922	2,44,577	12,234	6,07,929	8,19,344	489	2,54,870	0	10,74,703
Mahendragarh	266	0	20,402	18,316	38,984	0	0	0	0	0
Nuh	0	21,887	6,759	1,01,324	1,29,970	0	0	0	0	0
Palwal	66,990	41,553	1,85,042	1,46,056	4,39,641	31,342	2,373	37,711	27,014	98,440
Panchkula	0	0	33,994	16,716	50,710	0	0	54,992	33,281	88,273
Panipat	39,138	22,064	1,63,644	1,06,540	3,31,386	0	4,770	36,780	17,705	59,255
Rewari	12,975	0	38,292	18,805	70,072	0	0	0	0	0
Rohtak	64,388	9,411	1,37,128	1,03,676	3,14,603	0	0	0	16,975	16,975
Sirsa	1,60,110	1,43,523	5,78,672	1,09,787	9,92,092	73,792	0	72,170	11,533	1,57,495
Sonipat	89,103	1,43,225	1,48,450	44,162	4,24,940	0	1,851	14,464	14,000	30,315
Yamunanagar	1,48,545	0	1,79,048	68,294	3,95,887	3,11,875	0	1,24,156	1,58,671	5,94,702
Total	25,67,599	6,94,294	36,22,157	16,09,095	84,93,145	25,87,764	59,542	18,49,196	1034001	55,30,503

Source : Food, Civil Supplies and Consumer Affairs Department, Haryana.

@: : Information included in district Bhiwani.

SECTION—XXIII

Tourism and Civil Aviation

This section gives information on tourist spots, number of tourists visited, flying clubs and number of aeroplanes in Haryana.

Table 23.1—number of tourist spots in the State and tourists visited.

Table 23.2—the number of flying clubs, aeroplanes and persons trained in the State.

TOURISM AND CIVIL AVIATION

Number of tourist spots and tourists visited in the State

Table 23.1

District/Year	Number of Tourist Spots	Number of Visitors		
		Foreigner	Indian	Total
1	2	3	4	5
1980-81	29	64,169	17,44,561	18,08,730
1990-91	39	1,33,527	41,55,985	42,89,512
2000-01	47	1,44,939	53,47,002	54,91,941
2010-11	43	1,30,423	68,25,459	69,55,882
2019-20	43	42,391	39,59,219	40,01,610
2020-21	43	8,271	16,80,019	16,88,290
2021-22	42	3,935	20,78,003	20,81,938
Ambala	1	1	4,796	4,797
Bhiwani	1	—	6,585	6,585
Charkhi Dadri	—	—	—	—
Faridabad	9	959	1,10,400	1,11,359
Fatehabad	1	—	175	175
Gurugram	4	—	86,592	86,592
Hisar	2	—	24,440	24,440
Jhajjar	1	—	24,995	24,995
Jind	1	—	7,074	7,074
Kaithal	1	—	8,794	8,794
Karnal	2	152	3,46,107	3,46,259
Kurukshetra	3	2,820	1,168,874	11,71,694
Mahendragarh	—	—	—	—
Nuh	—	—	—	—
Palwal	1	—	19,134	19,134
Panchkula	4	—	1,34,501	1,34,501
Panipat	2	—	38,308	38,308
Rewari	2	—	24,887	24,887
Rohtak	2	3	42,445	42,448
Sirsa	2	—	4,956	4,956
Sonipat	1	—	12,986	12,986
Yamunanagar	2	—	11,954	11,954

Source : Tourism Department, Haryana.

TOURISM AND CIVIL AVIATION

Number of flying clubs, aeroplanes and persons trained in the State

Table 23.2

Years	Numbers of Flying Clubs	Number of Aeroplanes			Number of Persons Trained
		In operation	Not in operation	Total	
1	2	3	4	5	6
1966-67	2	6	2	8	21
1970-71	2	7	9	16	53
1980-81	2	6	1	7	52
1990-91	3	7	4	11	66
2000-01	3	6	6	12	19
2010-11	3	8	6	14	36
2016-17	3	7	5	12	59
2017-18	3	7	1	8	65
2018-19	3	7	1	8	73
2019-20	3	7	1	8	100
2020-21	2	7	1	8	70
2021-22	2	7	1	8	86

Source : Civil Aviation Department, Haryana.

SECTION—XXIV

RAINFALL STATISTICS

Data given in this section relates to district-wise average rainfall in the State.

Table 24.1 —district-wise monthly actual rainfall for the year 2022.

Table 24.2 —district-wise monthly actual rainfall—average of 5 years (2018-2022).

Table 24.3 —district-wise annual rainfall.

RAINFALL STATISTICS

District-wise monthly actual rainfall: 2022

Table 24.1 (MM)

District	Monthly Rainfall												Annual Rainfall
	January	February	March	April	May	June	July	August	September	October	November	December	Total
1	2	3	4	5	6	7	8	9	10	11	12	13	14
Ambala	148.9	25.6	0.0	0.0	31.6	42.9	197.9	29.0	220.1	30.6	0.0	0.0	726.6
Bhiwani	34.7	2.3	0.0	0.0	18.2	34.0	42.0	55.8	53.0	10.0	0.0	0.0	250.0
Charkhi Dadri	51.3	9.0	0.0	0.0	33.7	40.3	216.7	86.3	90.3	37.3	0.0	0.0	564.9
Faridabad	73.9	15.8	0.0	0.0	62.0	37.6	50.1	88.4	239.9	121.5	0.0	0.0	689.2
Fatehabad	35.0	12.0	0.0	0.3	33.1	62.7	238.7	67.0	229.1	15.3	0.0	0.0	693.2
Gurugram	97.0	14.1	0.0	0.0	70.8	44.1	179.4	73.9	263.3	91.2	0.0	0.0	833.8
Hisar	50.2	5.5	0.0	2.4	30.2	62.9	239.9	68.8	122.3	2.1	3.0	0.0	587.3
Jhajjar	78.5	9.1	0.0	0.0	27.2	38.4	321.6	63.0	195.2	38.8	0.0	0.0	771.8
Jind	71.9	21.9	0.0	0.7	36.3	112.4	274.7	50.1	72.8	6.0	0.0	0.0	646.8
Kaithal	75.9	24.1	0.0	0.6	39.9	41.4	55.6	59.7	96.7	5.0	0.0	0.0	398.9
Karnal	77.6	26.8	0.0	0.0	30.4	29.8	262.8	79.1	163.1	8.9	0.0	0.0	678.5
Kurukshetra	112.3	47.2	0.0	0.0	71.3	67.0	56.8	31.3	194.2	21.8	0.0	0.0	601.9
Mahendragarh	55.6	4.7	0.0	0.3	10.8	34.6	88.8	68.3	135.5	53.2	0.0	0.0	451.8
Nuh	89.2	8.6	0.0	0.0	24.4	48.4	182.2	78.8	209.6	129.6	0.0	0.0	770.8
Palwal	58.6	14.8	0.0	0.0	18.6	45.0	12.6	95.0	124.8	155.4	0.0	0.0	524.8
Panchkula	166.2	39.2	0.0	0.6	38.2	92.8	344.0	166.2	162.4	50.2	0.0	0.0	1059.8
Panipat	89.8	20.0	0.0	0.0	34.4	27.3	107.4	100.8	162.0	19.6	0.0	0.0	561.3
Rewari	73.0	10.9	0.0	1.6	23.2	79.8	29.0	48.4	149.4	55.9	0.6	0.0	471.8
Rohtak	51.8	7.6	0.0	0.0	26.5	41.7	272.9	38.7	96.9	12.9	0.0	0.0	549.0
Sirsa	47.6	4.9	0.0	0.0	8.1	44.1	135.4	62.4	21.4	0.0	0.0	0.0	323.9
Sonipat	98.7	17.3	0.0	0.0	38.7	26.7	221.8	104.2	147.5	25.7	0.0	0.0	680.6
Yamunanagar	168.6	44.9	0.0	0.4	45.5	44.3	277.1	93.1	214.6	37.3	0.0	0.0	925.8
Total	1806.3	386.3	0.0	6.9	753.1	1098.2	3807.4	1608.3	3364.1	928.3	3.6	0.0	13762.5

Source : Department of Land Records, Haryana.

MM : Millimetre

RAINFALL STATISTICS

District-wise monthly actual rainfall average of 5 years (2018-2022)

Table 24.2 (MM)

District	Monthly Rainfall												Annual
	January	February	March	April	May	June	July	Aug	Sep	Oct	Nov	Dec	Total
1	2	3	4	5	6	7	8	9	10	11	12	13	14
Ambala	50.1	23.4	23.5	21.5	35.0	33.4	205.0	191.8	129.6	9.7	7.9	7.8	738.9
Bhiwani	16.6	4.7	12.7	4.0	18.5	33.5	93.7	37.5	65.5	4.5	2.5	2.0	295.7
Charkhi Dadri	13.1	2.9	7.8	0.8	23.3	25.5	125.1	48.5	75.9	12.4	5.1	3.3	343.8
Faridabad	29.8	8.2	20.3	9.1	38.3	45.0	188.1	157.8	138.5	40.2	2.1	4.6	681.9
Fatehabad	14.1	5.9	13.7	3.1	13.3	42.5	154.0	56.3	101.7	5.9	5.5	2.7	418.6
Gurugram	31.6	5.9	10.5	6.3	45.7	35.2	190.6	132.0	130.1	27.8	0.9	4.7	621.3
Hisar	16.4	3.6	8.1	2.1	19.0	41.3	149.2	30.9	99.9	4.0	4.5	0.8	379.8
Jhajjar	26.3	5.7	13.6	5.4	35.1	43.9	228.8	88.3	125.0	17.2	1.4	2.8	593.6
Jind	25.5	11.2	14.3	3.0	30.0	55.0	198.9	55.8	77.0	2.3	4.7	3.6	481.3
Kaithal	33.6	14.6	18.5	8.1	36.0	45.1	193.5	73.1	83.5	4.6	6.6	3.0	520.3
Karnal	38.3	13.5	17.2	6.8	24.5	52.0	282.1	116.0	109.4	5.4	8.2	3.2	676.3
Kurukshetra	34.6	23.7	16.1	11.2	43.5	72.0	236.4	100.5	113.2	19.2	8.1	14.1	691.6
Mahendragarh	19.0	1.9	15.3	5.8	16.9	32.5	140.7	67.3	96.0	20.9	0.6	2.7	419.4
Nuh	31.0	4.2	21.2	7.8	36.3	52.2	177.4	161.6	109.3	40.7	2.1	2.4	646.1
Palwal	24.1	4.2	22.4	7.9	30.7	32.2	124.1	104.7	84.2	41.2	2.7	2.6	480.9
Panchkula	46.8	22.6	16.4	10.0	21.2	41.4	163.5	149.7	103.0	19.8	6.1	4.3	604.9
Panipat	40.0	15.1	14.5	1.5	27.7	25.6	156.6	127.6	68.5	7.4	6.3	2.2	492.9
Rewari	25.0	8.3	15.4	7.3	44.2	36.6	156.3	103.6	103.5	17.2	1.5	3.8	522.6
Rohtak	20.8	6.6	8.6	3.1	24.2	31.1	146.7	46.7	72.6	4.7	4.5	3.0	372.6
Sirsa	16.2	5.1	9.1	10.9	14.3	55.2	101.2	42.2	42.6	3.3	4.8	2.2	307.0
Sonipat	34.8	13.7	25.2	4.4	52.2	39.0	266.7	129.6	131.7	10.7	8.6	4.1	720.6
Yamunanagar	62.2	25.6	21.0	12.8	40.5	48.3	302.8	227.9	130.2	25.3	5.9	8.9	911.2
Total Average	29.5	10.5	15.7	6.9	30.5	41.8	181.0	102.2	99.6	15.7	4.6	4.02	541.62

Source : Department of Land Records, Haryana.

MM : Millimetre

RAINFALL STATISTICS

District-wise annual rainfall in centimetre

Table 24.3 (CM)

District	1966	1970	1980	1990	2000	2010	2015	2018	2019	2020	2021	2022
1	2	3	4	5	6	7	8	9	10	11	12	13
Ambala	69.11	113.52	96.7	156.1	93.1	117.2	116.1	81.4	81.0	91.5	54.7	72.7
Bhiwani	*	*	30.1	49.7	18.7	45.8	28.1	34.0	24.9	36.1	35.6	25.0
Charkhi Dadri	*	*	*	*	*	*	*	*	28.1	58.1	61.5	56.5
Faridabad	*	*	52.8	63.9	37.7	67.2	70.7	61.3	52.0	63.8	84.7	68.9
Fatehabad	*	*	*	*	9.5	42.6	19.4	20.0	21.4	35.8	59.8	69.3
Gurugram	57.34	56.35	54.1	56.6	36.3	101.9	43	43.0	39.3	53.9	87.4	83.4
Hisar	41.98	42.07	29.3	41.7	9.5	33	19.5	20.0	17.5	41.9	62.1	58.7
Jhajjar	*	*	*	*	36	53.2	50.4	48.1	24.3	39.1	97.4	77.2
Jind	42.84	41.55	31.8	47.9	35	71.2	44.3	44.0	27.4	52.3	62.2	64.7
Kaithal	*	*	*	90.8	36.5	56.7	34.5	54.0	29.3	53.3	69.7	39.9
Karnal	54.22	56.6	83.5	88.5	47.1	58.2	64.7	76.0	52.6	76.2	64.3	67.9
Kurukshetra	*	*	60	55.9	45.7	67.1	45.7	71.1	69.9	65.7	72.6	60.2
Mahendragarh	44.49	69.37	54.6	55.6	28.6	70.4	36.7	45.0	23.1	54.4	65.9	45.2
Nuh	*	*	*	*	*	88.9	70.1	70.0	40.1	56.2	75.5	77.1
Palwal	*	*	*	*	*	71.5	40.5	42.4	32.8	53.4	61.5	52.5
Panchkula	*	*	*	*	134.1	114.2	66.7	41.0	48.5	107.6	57.9	106.0
Panipat	*	*	*	53.7	40.2	88	60.2	47.4	28.3	62.4	60.0	56.1
Rewari	*	*	*	54.1	26.2	70.1	44.2	44.0	38.8	44.8	83.3	47.2
Rohtak	65.49	54.32	46.9	55.1	43.8	47.4	30.9	24.4	17.0	50.0	63.4	54.9
Sirsa	*	*	21.3	46.2	18.5	33.3	35.2	28.0	25.5	31.8	25.2	32.4
Sonipat	*	*	101.4	69.4	53.8	71.8	60.7	70.3	35.5	55.6	110.3	68.1
Yamunanagar	*	*	*	145.6	113.4	138.4	91.9	106.7	85.3	92.3	76.9	92.6

Source : Department of Land Records, Haryana.

* : Information included in the old districts.

CM : Centimetre

SECTION XXV

PUBLIC FINANCE

This section contains data on Public Finance of Haryana Government. Relevant figures in this section have been taken from the Haryana Government Budget Documents.

Tables 25.1 to 25.4— presents revenue receipts and revenue expenditure of Haryana Government.

Table 25.5—capital receipts of Haryana Government.

Table 25.6—capital expenditure of Haryana Government.

Tables 25.7 to 25.8—presents public accounts of Haryana Government (receipts and disbursement).

Table 25.9—financial position of Haryana Government.

Table 25.10—purpose classification of budgetary expenditure of Administrative Departments of Haryana Government.

Table 25.11—economic classification of Haryana Government budgetary expenditure.

PUBLIC FINANCE

Tax Revenue of Haryana Government

Table 25.1 (₹ crore)

Item	2019-20	2020-21	2021-22 (Revised Estimates)	2022-23 (Budget Estimates)
1	2	3	4	5
(A) State's Own Tax Revenue(1 to 4)	42824.95	46265.80	64991.61	73727.50
	(85.76)	(87.79)	(88.21)	(89.20)
1. Taxes on Agricultural Income	0.00	0.00	0.00	0.00
	(0.00)	(0.00)	(0.00)	(0.00)
2. Taxes on Property and Capital Transactions (i to ii)	6033.98	5173.61	8125.00	9768.00
	(12.08)	(9.82)	(11.03)	(11.82)
(i) Stamps and Registration	6013.30	5157.01	8100.00	9720.00
	(12.04)	(9.79)	(11.00)	(11.76)
(ii) Land Revenue	20.68	16.60	25.00	48.00
	(0.04)	(0.03)	(0.03)	(0.06)
3. Taxes on Commodities and Services (i to viii)	17918.02	18504.40	24507.51	31134.50
	(35.88)	(35.11)	(33.26)	(37.67)
(i) Sales Tax	8397.81	8660.17	12140.00	14099.50
	(16.82)	(16.43)	(16.48)	(17.06)
(ii) State Excise	6322.70	6864.42	8710.00	12030.00
	(12.66)	(13.03)	(11.82)	(14.55)
(iii) Taxes on Vehicles	2915.76	2495.08	3302.50	4450.00
	(5.84)	(4.73)	(4.48)	(5.38)
(iv) Taxes on Goods and Passengers	15.85	3.74	5.00	5.00
	(0.03)	(0.01)	(0.01)	(0.01)
(v) Taxes and Duties on Electricity	262.01	476.07	345.00	545.00
	(0.52)	(0.90)	(0.47)	(0.66)
(vi) Entertainment Tax	0.00	0.00	0.15	0.15
	(0.00)	(0.00)	(0.00)	(0.00)
(vii) Receipts under the Sugar Cane (Regulations Supply and Purchase Control)	3.37	4.46	4.00	4.00
	(0.01)	(0.01)	(0.00)	(0.01)
(viii) Other Receipts	0.52	0.46	0.85	0.85
	(0.00)	(0.00)	(0.00)	(0.00)
4. State Goods and Service Tax (SGST)	18872.95	22587.79	32359.10	32825.00
	(37.80)	(42.86)	(43.92)	(39.71)
(B) Share in Central Taxes (1 to 10)	7111.53	6437.59	8682.92	8925.98
	(14.24)	(12.21)	(11.79)	(10.80)
1. Taxes on Income other than Corporation Tax	1899.93	1996.13	2567.53	2691.68
	(3.80)	(3.79)	(3.49)	(3.26)
2. Union Excise Duties	313.42	215.83	360.03	120.55
	(0.63)	(0.41)	(0.49)	(0.14)
3. Corporation Tax	2424.73	1946.54	2543.81	2787.03
	(4.86)	(3.69)	(3.45)	(3.37)
4. Tax on Wealth	0.11	0.00	0.62	(-) 0.10
	(0.00)	(0.00)	(0.00)	(0.00)
5. Customs	450.77	338.27	646.68	387.00
	(0.90)	(0.64)	(0.88)	(0.47)
6. Service Tax	0.00	28.52	126.89	8.96
	(0.00)	(0.05)	(0.17)	(0.01)
7. Other Taxes on Income & Expenditure	0.00	4.84	9.79	0.00
	(0.00)	(0.01)	(0.01)	(0.00)
8. Central Goods and Service Tax (CGST)	2018.07	1907.46	2427.57	2930.86
	(4.04)	(3.62)	(3.30)	(3.55)
9. Integrated Goods and Service Tax (IGST)	0.00	0.00	0.00	0.00
	(0.00)	(0.00)	(0.00)	(0.00)
10. Others*	4.50	0.00	0.00	0.00
	(0.01)	(0.00)	(0.00)	(0.00)
Total Tax Revenue (A+B)	49936.48	52703.39	73674.53	82653.48
	(100.00)	(100.00)	(100.00)	(100.00)

Source : Department of Economic and Statistical Affairs, Haryana.

Note : Figures in brackets are percentage to total tax revenue.

* : Net proceeds assigned to State by the Centre given under the head-other Taxes and Duties on Commodities and Services included in share in central taxes instead of State's own tax revenue.

PUBLIC FINANCE

Non-Tax Revenue of Haryana Government

Table 25.2 (₹ crore)

Item	2019-20	2020-21	2021-22 (Revised Estimates)	2022-23 (Budget Estimates)
1	2	3	4	5
(C) State's Own Non-Tax Revenue (1 to 5)	7399.74	6961.49	9226.59	12205.36
	(41.29)	(36.24)	(48.76)	(51.35)
1. Interest Receipts (i to iv)	1974.86	1561.73	1933.88	2122.97
	(11.02)	(8.13)	(10.22)	(8.93)
(i) Departmental Commercial Undertakings	1420.26	1336.87	1580.17	1780.17
	(7.92)	(6.96)	(8.35)	(7.49)
(ii) Public Sector and Other Undertakings	331.65	30.74	8.10	8.10
	(1.85)	(0.16)	(0.04)	(0.03)
(iii) Realised on Investment of Cash Balances	76.54	29.49	130.00	140.00
	(0.43)	(0.15)	(0.69)	(0.59)
(iv) Others	146.41	164.63	215.61	194.70
	(0.82)	(0.86)	(1.14)	(0.82)
2. Dividends and Profits	87.01	163.14	259.26	260.56
	(0.49)	(0.85)	(1.37)	(1.10)
3. General Services	459.27	337.11	757.00	508.50
	(2.56)	(1.75)	(4.00)	(2.14)
4. Social Services (i to vii)	2719.41	2948.23	2901.50	3853.09
	(15.17)	(15.35)	(15.33)	(16.21)
(i) Education, Sports, Art & Culture	457.94	595.47	751.25	851.00
	(2.56)	(3.10)	(3.97)	(3.58)
(ii) Medical and Public Health	171.89	197.19	386.51	661.09
	(0.96)	(1.03)	(2.04)	(2.78)
(iii) Water Supply & Sanitation	59.77	69.68	225.00	229.50
	(0.33)	(0.36)	(1.19)	(0.97)
(iv) Urban Development	1855.51	1953.92	1350.00	1950.00
	(10.35)	(10.17)	(7.13)	(8.20)
(v) Labour and Employment	59.79	41.84	57.00	59.00
	(0.33)	(0.22)	(0.30)	(0.25)
(vi) Social Security and Welfare	88.20	78.66	98.00	85.00
	(0.49)	(0.41)	(0.52)	(0.36)
(vii) Others	26.31	11.47	33.74	17.50
	(0.15)	(0.06)	(0.18)	(0.07)

PUBLIC FINANCE

Non-Tax Revenue of Haryana Government

Table 25.2 (Concld.) (₹ crore)

Item	2019-20	2020-21	2021-22 (Revised Estimates)	2022-23 (Budget Estimates)
1	2	3	4	5
5. Economic Services (i to xii)	2159.19	1951.28	3374.95	5460.24
	(12.05)	(10.16)	(17.84)	(22.97)
(i) Crop Husbandry	12.18	25.78	18.53	15.40
	(0.07)	(0.13)	(0.10)	(0.06)
(ii) Animal Husbandry	40.57	4.03	8.00	5.00
	(0.23)	(0.02)	(0.04)	(0.02)
(iii) Forestry and Wild Life	23.07	19.97	30.00	25.00
	(0.13)	(0.10)	(0.16)	(0.11)
(iv) Co-operation	9.92	9.67	11.50	11.00
	(0.05)	(0.05)	(0.06)	(0.05)
(v) Other Rural Development Programmes	20.87	8.47	22.00	13.00
	(0.12)	(0.04)	(0.12)	(0.06)
(vi) Major, Medium and Minor Irrigation	171.74	209.67	218.00	225.00
	(0.96)	(1.09)	(1.15)	(0.95)
(vii) Industries and Village and Small Industries	7.55	1.42	15.64	2.53
	(0.04)	(0.01)	(0.08)	(0.01)
(viii) Non-Ferrous, Mining and Metallurgical Industries	702.25	1020.95	1280.00	2100.00
	(3.92)	(5.32)	(6.76)	(8.83)
(ix) Power	0.00	0.00	0.00	0.00
	(0.00)	(0.00)	(0.00)	(0.00)
(x) Roads and Bridges	21.65	27.87	20.00	20.00
	(0.12)	(0.15)	(0.11)	(0.08)
(xi) Road Transport	1114.51	585.38	1500.00	3000.00
	(6.22)	(3.05)	(7.93)	(12.62)
(xii) Others	34.88	38.07	251.28	43.31
	(0.19)	(0.20)	(1.33)	(0.18)
(D) Grant-in-Aid from Central Government (1 to 3)	10521.91	12248.13	9694.66	11565.86
	(58.71)	(63.76)	(51.24)	(48.65)
1. Centrally Sponsored Schemes	2851.99	3135.18	4823.69	5638.10
	(15.91)	(16.32)	(25.50)	(23.72)
2.Finance Commission Grants	2005.74	2364.00	2446.57	3377.57
	(11.19)	(12.31)	(12.93)	(14.20)
3.Other Transfers/Grants	5664.18	6748.95	2424.40	2550.19
	(31.61)	(35.13)	(12.81)	(10.73)
Total Non-Tax Revenue (C+D)	17921.65	19209.62	18921.25	23771.22
	(100.00)	(100.00)	(100.00)	(100.00)
Total Tax Revenue (From Table 25.1)	49936.48	52703.39	73674.53	82653.48
Total Revenue Receipts	67858.13	71913.01	92595.78	106424.70

Source : Department of Economic and Statistical Affairs, Haryana.

Note : Figures in brackets are percentage to total non-tax revenue.

PUBLIC FINANCE

Developmental Revenue Expenditure of Haryana Government

Table 25.3 (₹ crore)

Item	2019-20	2020-21	2021-22 (Revised Estimates)	2022-23 (Budget Estimates)
	2	3	4	5
(A) Social Services (1 to 14)	33726.48	36163.96	42126.47	47255.37
	(63.68)	(65.50)	(65.13)	(65.45)
1. General Education	13644.01	13323.12	15186.48	18074.20
	(25.76)	(24.13)	(23.48)	(25.04)
2. Technical Education	529.49	562.31	385.86	400.59
	(1.00)	(1.02)	(0.60)	(0.56)
3. Art and Culture	13.75	22.84	62.71	78.48
	(0.03)	(0.04)	(0.10)	(0.11)
4. Sports and Youth Services	292.08	121.20	374.83	456.61
	(0.55)	(0.22)	(0.58)	(0.63)
5. Medical & Public Health	4249.85	4857.12	6143.06	6835.62
	(8.03)	(8.80)	(9.50)	(9.47)
6. Family Welfare	222.58	223.93	251.47	290.61
	(0.42)	(0.41)	(0.39)	(0.40)
7. Water Supply and Sanitation	1807.77	2230.01	2202.15	2255.07
	(3.41)	(4.04)	(3.40)	(3.12)
8. Urban Development	3300.80	3616.71	4354.96	3434.87
	(6.23)	(6.55)	(6.73)	(4.76)
9. Welfare of SC, ST and Other Backward Classes	287.19	376.01	535.27	882.12
	(0.54)	(0.68)	(0.83)	(1.22)
10. Housing	38.69	68.07	261.86	434.96
	(0.07)	(0.12)	(0.40)	(0.60)
11. Labour and Employment	909.42	935.17	1372.50	1821.82
	(1.72)	(1.69)	(2.12)	(2.52)
12. Social Security and Welfare	7618.95	8752.03	10018.81	10807.09
	(14.39)	(15.85)	(15.49)	(14.97)
13. Relief on Account of Natural Calamities	403.06	695.77	346.70	572.50
	(0.76)	(1.26)	(0.54)	(0.79)
14. Others	408.84	379.67	629.81	910.83
	(0.77)	(0.69)	(0.97)	(1.26)

PUBLIC FINANCE

Developmental Revenue Expenditure of Haryana Government

Table 25.3 (Concld.) (₹ crore)

Item	2019-20	2020-21	2021-22 (Revised Estimates)	2022-23 (Budget Estimates)
1	2	3	4	5
(B) Economic Services (1 to 11)	19237.78	19048.47	22549.42	24942.57
	(36.32)	(34.50)	(34.87)	(34.55)
1. General Economic Services	77.10	116.76	209.83	1202.42
	(0.15)	(0.21)	(0.32)	(1.67)
2. Agriculture and Allied Services (i to x)	3201.01	4205.56	5709.01	5940.13
	(6.04)	(7.62)	(8.83)	(8.23)
(i) Crop Husbandry	969.50	1772.37	2467.77	3142.96
	(1.83)	(3.21)	(3.82)	(4.35)
(ii) Soil and Water Conservation	73.85	108.69	128.87	128.00
	(0.14)	(0.20)	(0.20)	(0.18)
(iii) Animal Husbandry	822.71	864.61	747.51	916.36
	(1.55)	(1.57)	(1.16)	(1.27)
(iv) Dairy Development	0.72	0.55	0.61	0.89
	(0.00)	(0.00)	(0.00)	(0.00)
(v) Fisheries	50.29	59.95	76.92	200.56
	(0.10)	(0.11)	(0.12)	(0.28)
(vi) Forestry and Wild Life	314.52	251.38	481.88	469.08
	(0.59)	(0.45)	(0.75)	(0.65)
(vii) Food, Storage and Warehousing	200.55	324.07	634.03	229.66
	(0.38)	(0.59)	(0.98)	(0.32)
(viii) Agriculture Research and Education	482.82	481.96	9.03	0.03
	(0.91)	(0.87)	(0.01)	(0.00)
(ix) Co-operation	284.72	340.58	1160.44	850.35
	(0.54)	(0.62)	(1.79)	(1.18)
(x) Other Agricultural Programmes	1.33	1.40	1.95	2.24
	(0.00)	(0.00)	(0.00)	(0.00)
3. Rural Development	3956.62	4498.67	3244.22	4268.98
	(7.46)	(8.15)	(5.02)	(5.91)
4. Irrigation and Flood Control	1492.00	1574.44	2258.29	2715.84
	(2.82)	(2.85)	(3.49)	(3.76)
5. Energy	7015.30	5788.32	7228.91	6416.78
	(13.25)	(10.48)	(11.18)	(8.89)
6. Industries, Village and Small Industries	315.26	286.20	480.48	646.20
	(0.60)	(0.52)	(0.74)	(0.89)
7. Non-Ferrous Mining and Metallurgical Industries	76.93	104.39	123.05	148.66
	(0.14)	(0.19)	(0.19)	(0.21)
8. Civil Aviation	4.56	5.51	9.66	12.57
	(0.01)	(0.01)	(0.02)	(0.02)
9. Science, Technology and Environment	24.98	31.83	32.80	87.68
	(0.05)	(0.05)	(0.05)	(0.12)
10. Roads & Bridges	1086.52	814.71	970.11	1033.01
	(2.05)	(1.48)	(1.50)	(1.43)
11. Road Transport	1987.50	1622.08	2283.06	2470.30
	(3.75)	(2.94)	(3.53)	(3.42)
Total Developmental Revenue Expenditure (A+B)	**52964.26**	**55212.43**	**64675.89**	**72197.94**
	(100.00)	**(100.00)**	**(100.00)**	**(100.00)**

Source : Department of Economic and Statistical Affairs, Haryana.

Note : Figures in brackets are percentage to the total developmental revenue expenditure.

PUBLIC FINANCE

Non-Developmental Revenue Expenditure of Haryana Government

Table 25.4 (₹ crore)

Item	2019-20	2020-21	2021-22 (Revised Estimates)	2022-23 (Budget Estimates)
1	2	3	4	5
1. Organs of State	1176.61	1049.84	1380.84	1608.31
	(3.69)	(3.02)	(3.41)	(3.66)
2. Fiscal Services	530.08	610.33	700.68	948.37
	(1.66)	(1.76)	(1.73)	(2.16)
3. Interest Payment and Servicing of Debt (A+B)	15588.01	17114.67	19989.75	21294.48
	(48.89)	(49.27)	(49.43)	(48.39)
(A) Appropriation for Reduction Avoidance of Debt	0.00	0.00	600.00	300.00
	(0.00)	(0.00)	(1.48)	(0.68)
(B) Interest Payments (i to iv)	15588.01	17114.67	19389.75	20994.48
	(48.89)	(49.27)	(47.95)	(47.71)
(i) Interest on Loans from the Central Govt.	104.63	73.87	64.45	68.10
	(0.33)	(0.21)	(0.16)	(0.15)
(ii) Interest on Internal Debt (a to d)	13907.20	15483.28	17625.36	18950.13
	(43.62)	(44.58)	(43.58)	(43.07)
(a) Interest on Market Loans	9874.82	11545.40	13876.39	15679.00
	(30.97)	(33.24)	(34.31)	(35.64)
(b) Interest on Spl. Securities issued to NSS Fund of GOI by State Govt.	999.31	902.03	805.39	710.00
	(3.14)	(2.60)	(1.99)	(1.61)
(c) Interest on Ways and Means Advances from R.B.I.	0.42	1.31	1.00	1.00
	(0.00)	(0.00)	(0.00)	(0.00)
(d) Others	3032.65	3034.54	2942.58	2560.13
	(9.51)	(8.74)	(7.28)	(5.82)
(iii) Interest on Small Savings Provident Funds, etc.	1256.89	1225.86	1352.77	1425.20
	(3.94)	(3.53)	(3.35)	(3.24)
(iv) Others	319.29	331.66	347.17	551.05
	(1.00)	(0.95)	(0.86)	(1.25)
4. Administrative Services (i to v)	5606.89	5862.75	7367.78	7978.78
	(17.59)	(16.88)	(18.22)	(18.13)
(i) District Administration	237.37	256.88	317.42	350.68
	(0.74)	(0.74)	(0.79)	(0.80)
(ii) Police	4423.72	4618.91	5750.37	6127.30
	(13.87)	(13.30)	(14.22)	(13.92)
(iii) Public Works	174.52	207.08	198.42	162.91
	(0.55)	(0.60)	(0.49)	(0.37)
(iv) Secretariat General Services	192.82	166.41	264.82	316.29
	(0.61)	(0.48)	(0.65)	(0.72)
(v) Others	578.46	613.47	836.75	1021.60
	(1.82)	(1.76)	(2.07)	(2.32)
5. Pensions and Miscellaneous General Services	8982.36	10096.58	11003.97	12170.75
	(28.17)	(29.07)	(27.21)	(27.66)
I. Total Non-Developmental Revenue Expenditure	31883.95	34734.17	40443.02	44000.69
	(100.00)	(100.00)	(100.00)	(100.00)
II. Total Developmental Revenue Expenditure (From Table No. 25.3)	52964.26	55212.43	64675.89	72197.94
III. Compensation and Assignments to Local Bodies and Panchayati Raj Institutions	0.00	0.00	0.00	0.00
Total Revenue Expenditure (I+II+III)	84848.21	89946.60	105118.91	116198.63

Source : Department of Economic and Statistical Affairs, Haryana.

Note : Figures in brackets are percentage to the total non-developmental revenue expenditure.

PUBLIC FINANCE

Capital Receipts of Haryana Government

Table 25.5 (₹ crore)

Item	2019-20	2020-21	2021-22 (Revised Estimates)	2022-23 (Budget Estimates)
1	2	3	4	5
1. Recoveries of Loans	5392.64 (14.99)	431.95 (1.68)	892.68 (2.74)	766.87 (2.14)
2. Misc. Capital Receipts	54.01 (0.15)	62.97 (0.25)	4979.98 (15.26)	5393.89 (15.08)
3. Borrowings and Other Liabilities	30518.61 (84.86)	25134.07 (98.07)	26754.23 (82.00)	29618.32 (82.78)
Total	**35965.26 (100.00)**	**25628.99 (100.00)**	**32626.89 (100.00)**	**35779.08 (100.00)**

Source : Department of Economic and Statistical Affairs, Haryana.

Note : Figures in brackets are percentage to total.

PUBLIC FINANCE

Capital Expenditure of Haryana Government

Table 25.6 (₹ crore)

Item	2019-20	2020-21	2021-22 (Revised Estimates)	2022-23 (Budget Estimates)
1	2	3	4	5
I Capital Outlay (A+B)	17665.93	5869.70	14772.41	22343.56
	(93.10)	(77.28)	(73.48)	(85.92)
(A) Developmental (a+b)	17079.77	5482.09	14097.12	20073.75
	(90.01)	(72.18)	(70.12)	(77.19)
(a) Social Services (1 to 10)	3233.56	2986.12	6486.29	9463.31
	(17.04)	(39.32)	(32.26)	(36.39)
1. Education, Sports, Art and Culture	388.28	409.32	560.50	701.00
	(2.05)	(5.39)	(2.79)	(2.70)
2. Medical & Public Health	510.17	766.37	889.32	1468.32
	(2.69)	(10.09)	(4.42)	(5.65)
3. Water Supply & Sanitation	1173.72	944.12	1661.96	2259.32
	(6.18)	(12.43)	(8.27)	(8.69)
4. Housing	95.42	86.09	125.00	156.80
	(0.50)	(1.13)	(0.62)	(0.60)
5. Urban Development	883.72	564.29	2990.27	4555.02
	(4.66)	(7.43)	(14.87)	(17.51)
6. Information and Publicity	40.30	80.00	78.06	41.00
	(0.21)	(1.05)	(0.39)	(0.16)
7. Welfare of SC/ST & other Backward Classes	2.50	0.48	2.61	8.40
	(0.01)	(0.01)	(0.01)	(0.03)
8. Social Security and Welfare	22.08	64.55	126.92	204.86
	(0.12)	(0.85)	(0.63)	(0.79)
9. Other Social Services	117.37	70.90	51.65	68.59
	(0.62)	(0.94)	(0.26)	(0.26)
10. Family Welfare	0.00	0.00	0.00	0.00
	(0.00)	(0.00)	(0.00)	(0.00)
(b) Economic Services (1 to 9)	13846.21	2495.97	7610.83	10610.44
	(72.97)	(32.86)	(37.86)	(40.80)
1. General Economic Services	265.74	136.79	343.86	550.25
	(1.40)	(1.80)	(1.71)	(2.12)
2. Agriculture and Allied Services (i to vii)	4505.86	(-)1074.79	1535.10	2686.01
	(23.75)	(-) 14.15	(7.64)	(10.33)
(i) Crop Husbandry	2.70	1.77	7.00	10.01
	(0.01)	(0.02)	(0.04)	(0.04)
(ii) Food Storage and Warehousing	4402.31	(-)1243.04	866.47	(-)230.00
	(23.20)	(-) 16.36	(4.31)	(-) 0.88
(iii) Co-operation	67.26	59.42	117.00	145.80
	(0.36)	(0.78)	(0.58)	(0.56)
(iv) Fisheries	0	0.00	0.00	0.00
	(0.00)	(0.00)	(0.00)	(0.00)
(v) Forestry & Wild Life	0.00	0.00	0.00	0.00
	(0.00)	(0.00)	(0.00)	(0.00)
(vi) Animal Husbandry	5.00	10.00	34.63	160.00
	(0.03)	(0.13)	(0.17)	(0.62)
(vii) Other Rural Development Programme	28.59	97.06	510.00	2600.20
	(0.15)	(1.28)	(2.54)	(9.99)
3. Irrigation and Flood Control	1400.82	1365.75	1859.83	3488.66
	(7.38)	(17.98)	(9.25)	(13.41)
4. Energy/Power Projects	5829.63	527.09	592.06	772.83
	(30.72)	(6.94)	(2.94)	(2.97)
5. Industries and Minerals	13.21	4.79	25.21	20.21
	(0.07)	(0.06)	(0.13)	(0.08)
6. Civil Aviation	15.76	93.77	364.20	855.55
	(0.08)	(1.24)	(1.81)	(3.29)

PUBLIC FINANCE
Capital Expenditure of Haryana Government

Table 25.6 (Concld.) (₹ crore)

Item	2019-20	2020-21	2021-22 (Revised Estimates)	2022-23 (Budget Estimates)
1	2	3	4	5
7. Roads & Bridges	1800.07	1372.03	2760.01	1940.37
	(9.49)	(18.06)	(13.73)	(7.46)
8. Road Transport	3.62	47.54	106.56	221.56
	(0.02)	(0.63)	(0.53)	(0.85)
9. Other Scientific and Environment Research	11.50	23.00	24.00	75.00
	(0.06)	(0.30)	(0.12)	(0.29)
(B) Non-Developmental (General Services)	586.16	387.61	675.29	2269.81
	(3.09)	(5.10)	(3.36)	(8.73)
II Loans & Advances (C+D)	1309.25	925.70	5331.35	3661.59
	(6.90)	(12.19)	(26.52)	(14.08)
(C) Developmental (a+b)	1241.99	728.38	5243.01	3521.59
	(6.55)	(9.59)	(26.08)	(13.54)
(a) Social Services (i to v)	1.61	4.38	3130.33	1467.31
	(0.01)	(0.06)	(15.57)	(5.64)
(i) Education, Sports, Art and Culture	0.00	0.00	1159.62	1142.32
	(0.00)	(0.00)	(5.77)	(4.39)
(ii) Medical and Public Health	0.00	0.00	327.78	314.97
	(0.00)	(0.00)	(1.63)	(1.21)
(iii) Loans to Govt. Servant for Housing	1.61	4.38	6.00	10.00
	(0.01)	(0.06)	(0.03)	(0.04)
(iv) Urban Development	0.00	0.00	1636.93	0.02
	(0.00)	(0.00)	(8.14)	(0.00)
(v) Welfare of SC/ST and other Backward Classes	0.00	0.00	0.00	0.00
	(0.00)	(0.00)	(0.00)	(0.00)
(b) Economic Services (i to v)	1240.38	724.00	2112.68	2054.28
	(6.54)	(9.53)	(10.51)	(7.90)
(i) Agriculture & Allied Activities	263.96	97.83	1246.76	1517.28
	(1.39)	(1.29)	(6.20)	(5.83)
(ii) Rural Development	0.15	90.11	90.56	12.00
	(0.00)	(1.18)	(0.45)	(0.05)
(iii) Energy/Power Projects	160.63	56.16	47.80	5.00
	(0.85)	(0.74)	(0.24)	(0.02)
(iv) Industry and Minerals	815.64	479.90	727.56	520.00
	(4.30)	(6.32)	(3.62)	(2.00)
(v) Road Transport	0.00	0.00	0.00	0.00
	(0.00)	(0.00)	(0.00)	(0.00)
(D) Non Developmental (Loan to Govt. Servant other than Housing)	67.26	197.32	88.34	140.00
	(0.35)	(2.60)	(0.44)	(0.54)
III Appropriation to Contingency Fund	0.00	800.00	0.00	0.00
	(0.00)	(10.53)	(0.00)	(0.00)
Total Capital Expenditure (I + II + III)	18975.18	7595.40	20103.76	26005.15
	(100.00)	(100.00)	(100.00)	(100.00)

Source : Department of Economic and Statistical Affairs, Haryana.
Note : Figures in brackets are percentage to the total capital expenditure.

PUBLIC FINANCE

Public Accounts of Haryana Government (Receipts)

Table 25.7 (₹ crore)

Item	2019-20	2020-21	2021-22 (Revised Estimates)	2022-23 (Budget Estimates)
1	2	3	4	5
Public Accounts				
(1) Small Savings Provident Funds etc.	3670.12 (2.91)	3604.79 (2.63)	3624.40 (2.60)	3715.60 (2.19)
(2) Reserve Fund	2317.15 (1.84)	2858.61 (2.09)	1877.06 (1.35)	1892.34 (1.11)
(3) Deposits and Advances	29111.19 (23.05)	37408.58 (27.28)	35495.50 (25.45)	40577.10 (23.89)
(4) Suspense and Miscellaneous	82254.13 (65.14)	84455.60 (61.59)	89445.00 (64.14)	114515.20 (67.43)
(5) Remittances	8919.27 (7.06)	8795.19 (6.41)	9008.00 (6.46)	9130.00 (5.38)
Total (1 to 5)	126271.86 (100.00)	137122.77 (100.00)	139449.96 (100.00)	169830.24 (100.00)

Source : Department of Economic and Statistical Affairs, Haryana.

Note : Figures in brackets are percentage to total.

Public Accounts of Haryana Government (Disbursement)

Table 25.8 (₹ crore)

Item	2019-20	2020-21	2021-22 (Revised Estimates)	2022-23 (Budget Estimates)
1	2	3	4	5
Public Accounts				
(1) Small Savings Provident Funds etc.	2422.89 (1.94)	2570.34 (1.95)	2603.60 (1.98)	2634.40 (1.65)
(2) Reserve Fund	391.81 (0.31)	2263.70 (1.72)	1836.10 (1.40)	1840.36 (1.15)
(3) Deposits and Advances	29593.94 (23.63)	35858.82 (27.25)	35063.00 (26.66)	40246.40 (25.14)
(4) Suspense and Miscellaneous	83877.73 (66.96)	82125.42 (62.42)	83005.50 (63.13)	106255.60 (66.38)
(5) Remittances	8973.01 (7.16)	8756.09 (6.66)	8985.00 (6.83)	9095.00 (5.68)
Total (1 to 5)	125259.38 (100.00)	131574.37 (100.00)	131493.20 (100.00)	160071.76 (100.00)

Source : Department of Economic and Statistical Affairs, Haryana.

Note : Figures in brackets are percentage to total.

PUBLIC FINANCE

Financial Position of Haryana Government

Table 25.9 (₹ crore)

Item	2019-20	2020-21	2021-22 (Revised Estimates)	2022-23 (Budget Estimates)
1	2	3	4	5
1. Opening Balance				
According to books of				
(a) A.G.	(-)794.56	(-)1644.39	(-)462.93	(-)922.14
(b) R.B.I.	(-)782.13	(-)1631.96	(-)450.50	(-)909.71
2. Revenue Account				
(a) Receipts	67858.13	71913.01	92595.78	106424.70
(b) Expenditure	84848.21	89946.60	105118.91	116198.63
(c) Surplus / Deficit	(-)16990.08	(-)18033.59	(-)12523.13	(-)9773.93
3. Miscellaneous Capital Receipts	54.01	62.97	4979.98	5393.89
4. Capital Outlay	17665.93	5869.70	14772.41	22343.56
5. Public Debt				
(a) Debt incurred	44431.82	49464.73	46499.99	55063.00
(b) Repayments	15775.51	29497.60	28161.73	35052.21
(a)–(b) Net	28656.31	19967.13	18838.26	20010.79
6. Loans and Advances				
(a) Advances	1309.25	925.70	5331.35	3661.59
(b) Recoveries	5392.64	431.95	892.68	766.87
(b)–(a) Net	4083.39	(-)493.75	(-)4438.67	(-)2894.72
7. Inter State Settlement	-	-	-	-
8. Appropriation to Contingency Fund	-	800.00	-	-
9. Contingency Fund (Net)	-	800.00	-	-
10. Small Savings, Provident Fund etc. (Net)	1247.23	1034.45	1020.80	1081.20
11. Deposits and Advances, Reserve Funds and Suspense & Misc. (Net)	(-)181.02	4474.84	6912.96	8642.28
12. Remittances (Net)	(-)53.74	39.11	23.00	35.00
13. Net (on year's Account)	(-)849.83	1181.46	(-)459.21	150.95
14. Closing Balance—According to books of				
(a) A.G.	(-)1644.39	(-)462.93	(-)922.14	(-)771.19
(b) R.B.I.	(-)1631.96	(-)450.50	(-)909.71	(-)758.76

Source : Department of Economic and Statistical Affairs, Haryana.

PUBLIC FINANCE

Budgetary Expenditure of Administrative Departments of Haryana Government Purpose Classification

Table 25.10 (₹ lakh)

Item	2019-20	2020-21	2021-22 (Revised Estimates)	2022-23 (Budget Estimates)
1	2	3	4	5
1. General Public Services	1041377	1085666	1317122	1688315
1.1 General Administration, Public Order & Safety	1038184	1079737	1310670	1671134
1.2 General Research	3193	5929	6452	17181
2. Civil Defence	3113	3298	5657	9763
3. Education Affairs and Services	1995804	2031760	2322236	2754542
(i) Administration, Regulation and Research	43096	50515	64672	113138
(ii) Educational Service	1952708	1981245	2257564	2641404
4. Health Affairs and Services	436182	499039	654424	694560
(i) Administration, Regulation and Research	21413	23367	40471	61785
(ii) Hospitals, Clinics and other Health Services	414769	475672	613953	632775
5. Welfare Affairs and Services	836184	980461	1116111	1235271
6. Housing and Community Amenity Affairs and Services	866408	918168	1338896	1555484
7. Cultural, Recreational and Religious Affairs and Services	48675	38733	78083	101452
8. Economic Affairs and Services	3096406	1959593	2543233	2486357
8.1 General Administration, Regulation and Research	105650	131098	172591	240035
8.2 Agriculture, Forestry, Fisheries and Hunting	404681	500585	820094	1045740
8.3 Mining, Manufacturing and Construction	120052	82083	137079	136942
8.4 Electricity, Gas, Steam and Other Sources of Energy	1300612	637253	786950	719565
8.5 Drinking Water Supply	294491	318457	382969	444958
8.6 Transport and Communication	429267	383142	553139	403678
8.7 Other Economic Services	441653	(-)93025	(-)309589	(-)504561
9. Environmental Protection	1300	1066	1478	2524
10. Relief on Calamities	35480	51006	55358	80648
Total Administrative Department	8360929	7568790	9432598	10608916
Total Departmental Commercial undertaking	510723	489731	644864	815247
Total Expenditure	8871652	8058521	10077462	11424163

Source : Department of Economic and Statistical Affairs, Haryana.

PUBLIC FINANCE

Budgetary Expenditure of Haryana Government
Economic Classification

Table 25.11 (₹ lakh)

Item	2019-20	2020-21	2021-22 (Revised Estimates)	2022-23 (Budget Estimates)
1	2	3	4	5
I Administrative Departments (1 to 10)	9905688	9247659	11393556	12730348
1. Consumption Expenditure	3560526	3809502	4270594	5059928
(i) Compensation of Employees	3052394	3175564	3534790	4061121
(ii) Net Purchase of Commodities and Services	473163	589336	695346	954427
(iii) Transfers in Kind	34969	44602	40458	44380
2. Gross Capital Formation	1032336	422933	1239325	1860685
3. Current Transfers	1790824	1860759	2213760	2293301
4. Subsidy	122574	208508	364174	349584
5. Imputed Subsidy	260439	282050	331968	226622
6. Interest	1544759	1678869	1960958	2121432
7. Capital Transfers	870982	838068	876692	869754
8. Net Purchase of Financial Assets	584113	53174	(-)410131	(-)434002
9. Loans and Advance	130925	92570	533135	366158
10. Net Purchase of Physical Assets	8210	1226	13081	16886
II Departmental Commercial Undertakings (1 to 6)	510723	489731	644864	815247
1. Purchase of Commodities and Services including maintenance	122593	91667	157850	157593
2. Compensation of Employees	186433	184424	277002	313575
3. Consumption of Fixed Capital	4387	4396	4021	4022
4. Interest	78036	83142	68016	68016
5. Gross Capital Formation	116821	123564	132375	264530
6. Net Purchase of Physical Assets	2453	2538	5600	7511
Total Expenditure (I+II)	**10416411**	**9737390**	**12038420**	**13545595**

Source : Department of Economic and Statistical Affairs, Haryana.

SECTION—XXVI

EXCISE AND SALES TAX

This section contains the following information collected from Excise and Taxation Department, Haryana :-

Table 26.1—number of assesses and sales tax realised.

Table 26.2—Basic Statistics on SGST.

Table 26.3—consumption of liquor and opium.

Table 26.4—receipts from entertainment tax.

Table 26.5—number of entertainment places.

Table 26.6—rates of excise duty on liquors, opium and other drugs.

Table 26.7—Contain the information on number of registered owners of vehicles and tax collected under Passengers and Goods Tax Act, 1952.

EXCISE AND SALES TAX

Number of assesses and sales tax realised

Table 26.1

Year/District	Number of Assesses/Dealers as on 31st March, 2019		Tax Realised (₹ lakh)	
	Haryana Value Added Tax Act, 2003/GST Act,2017	Central Sales Tax Act,1956	Haryana Value Added Tax Act, 2003	Central Sales Tax Act, 1956
1	2	3	4	5
1966-67	20,366	15,749	51,511	20,258
1970-71	26,132	20,750	1,04,125	65,233
1980-81	54,546	49,779	5,58,820	4,45,145
1990-91	84,055	79,758	32,16,199	17,28,113
2000-01	1,13,654	1,12,951	1,84,49,479	73,35,008
2010-11	1,79,161	1,77,043	10,38,70,712	2,86,18,474
2017-18	2,39,562	2,37,647	14,98,211	1,51,430*
2018-19	2,39,362	2,37,429	8,872	553
2019-20	2,665	—	8,87,192	55,263
2020-21	—	—	8,23,854.67	41,552.34
2021-22	—	—	11005.97	289.39
Ambala	—	—	2398.62	20.25
Bhiwani	—	—	1.04	0.53
Charkhi Dadri	—	—	—	—
Faridabad	—	—	1939.16	85.78
Fatehabad	—	—	1.14	0.14
Gurugram	—	—	835.65	55.92
Hisar	—	—	4.02	1.07
Jhajjar	—	—	50.64	2.34
Jind	—	—	1.52	0.54
Kaithal	—	—	2.25	0.32
Karnal	—	—	80.79	3.54
Kurukshetra	—	—	2.37	0.31
Mahendragarh	—	—	0.52	0.16
Nuh	—	—	1.83	1.24
Palwal	—	—	435.15	2.07
Panchkula	—	—	3.81	1.55
Panipat	—	—	4945.77	97.67
Rewari	—	—	86.96	2.19
Rohtak	—	—	3.84	2.61
Sirsa	—	—	0.91	0.33
Sonipat	—	—	190.08	9.24
Yamunanagar	—	—	19.90	1.59
Head Office	—	—	0.00	0.00

Source : Excise and Taxation Department, Haryana.

* : Due to less compensation received from GOI.

Note : GST has been implemented w.e.f. 01.07.2017

EXCISE AND TAXATION
Basic Statistics (SGST)
2021-22

Table 26.2 (₹ lakh)

District	State Goods & Service Tax	Central Goods & Service Tax	Integrated Goods & Service Tax	CESS	Total
1	2	3	4	5	6
Ambala	406.41	308.69	677.65	84.20	1476.95
Bhiwani	317.87	115.28	57.90	0.32	491.36
Faridabad	2109.55	1522.53	2681.99	37.97	6352.04
Fatehabad	26.40	27.35	25.97	7.22	86.94
Gurugram	6647.68	5002.68	26135.62	3980.44	41766.41
Hisar	246.62	187.13	247.21	3.38	684.34
Jhajjar	339.68	195.10	510.01	0.55	1045.34
Jind	47.77	43.53	37.64	0.16	129.10
Kaithal	36.52	29.55	28.29	1.51	95.88
Karnal	377.01	267.40	264.35	21.33	930.09
Kurukshetra	63.49	48.10	79.54	0.40	191.52
Mahendragarh	24.99	20.88	15.49	0.30	61.65
Nuh	125.79	90.65	78.13	79.39	373.96
Palwal	105.03	77.20	257.73	23.88	463.83
Panchkula	287.70	212.71	576.05	4.16	1080.63
Panipat	1434.61	1287.71	1333.45	15.04	4070.81
Rewari	710.47	481.75	975.75	3.12	2171.10
Rohtak	296.43	208.37	525.97	65.37	1096.14
Sirsa	107.36	111.82	54.40	1.27	274.84
Sonipat	603.71	403.95	1085.99	641.51	2735.16
Yamunanagar	163.83	111.13	298.72	0.74	574.42
Others	637.13	515.92	826.08	5.06	1984.19
Total	15116.05	11269.43	36773.93	4977.32	68136.70

Source : Excise and Taxation Department, Haryana.

.

EXCISE AND SALES TAX

Consumption of liquor and opium in Haryana

Table 26.3

Year/District	Country Liquor (Proof Litre)	Foreign Liquor (Proof Litre)	Wine and Beer (Bulk Litre)	Opium (Kg.)
1	2	3	4	5
1966-67	14,20,345	50,785	1,46,994	4.000
1970-71	41,46,157	1,70,546	5,67,526	2.064
1980-81	49,93,664	44,43,067	57,21,705	5.000
1990-91	2,38,10,988	2,23,84,493	1,53,05,645	5.000
2000-01	4,29,90,000	1,76,88,000	1,70,41,875	2.000
2010-11	1,140,43,830	6,07,69,607	13,11,44,276	2.830
2018-19	9,48,28,066	6,75,07,605	16,60,61,027	—
2019-20	9,66,84,680	6,18,22,803	7,24,08,804	—
2020-21	1,04,27,85,61,306	54,48,78,27,654	79,89,32,56,335	—
2021-22	1,04,79,44,18,844	62,38,98,92,713	1,07,24,53,21,000	—
Ambala	4,19,95,42,694	2,51,23,09,636	2,69,15,30,760	—
Bhiwani	6,93,46,55,771	2,08,35,70,762	3,38,52,04,200	—
Faridabad	7,01,60,53,055	9,43,11,25,615	13,79,33,81,950	—
Fatehabad	4,01,98,32,937	79,52,63,742	1,63,88,89,320	—
Gurugram	6,83,87,59,715	16,67,89,32,154	33,98,85,32,590	—
Hisar	8,10,88,72,725	1,90,30,69,883	4,01,42,74,010	—
Jhajjar	4,60,99,30,500	2,49,95,45,868	3,69,78,06,600	—
Jind	6,47,97,70,050	82,70,30,227	1,77,67,56,720	—
Kaithal	5,19,98,06,316	1,24,99,41,483	1,59,57,94,200	—
Karnal	6,66,95,01,488	2,15,89,69,909	3,51,01,80,790	—
Kurukshetra	3,35,94,48,450	1,30,68,96,965	1,64,48,83,080	—
Mahendragarh	3,37,78,16,519	1,70,44,88,446	3,26,30,68,250	—
Nuh	98,69,76,000	68,17,51,367	1,13,32,08,070	—
Palwal	2,83,27,94,712	1,53,85,84,856	2,16,89,68,080	—
Panchkula	2,19,91,05,450	2,40,10,14,718	2,71,16,16,550	—
Panipat	5,61,99,15,501	2,52,49,54,796	5,12,78,58,360	—
Rewari	4,39,87,35,089	3,55,77,45,271	6,52,87,87,240	—
Rohtak	4,15,38,46,099	2,57,34,26,049	3,30,88,70,640	—
Sirsa	7,19,96,34,032	1,02,26,58,710	2,58,07,62,020	—
Sonipat	5,80,35,35,700	3,30,00,88,479	6,13,64,68,120	—
Yamunanagar	4,78,58,86,041	1,63,85,23,777	2,54,84,79,450	—

Source : Excise and Taxation Department, Haryana.

EXCISE AND SALES TAX
Receipts from entertainment tax in Haryana

Table 26.4 (₹ lakh)

Year/District	Entertainment Tax
1	2
1966-67	50.14
1970-71	110.54
1980-81	542.51
1990-91	731.00
2000-01	914.63
2010-11	3,508.97
2017-18	2,642.07
2018-19	0.08
2019-20	34.63
2020-21	21.82
2021-22	2.08
Ambala	—
Bhiwani	—
Charkhi Dadri	—
Faridabad	—
Fatehabad	—
Gurugram	—
Hisar	0.43
Jhajjar	—
Jind	0.02
Kaithal	—
Karnal	1.35
Kurukshetra	0.02
Mahendragarh	—
Nuh	—
Palwal	—
Panchkula	—
Panipat	—
Rewari	—
Rohtak	0.06
Sirsa	—
Sonipat	—
Yamunanagar	0.20

Source : Urban Local Bodies Department, Haryana

* : The information regarding Entertainment Tax is being collected by Urban Local Bodies Department, Haryana w.e.f. 01.07.2017.

Note : Now Entertainment Tex under GST Act. 2017.

EXCISE AND SALES TAX
Entertainment Places in Haryana
(Cinema halls/multiplexes/screen/video & theatre)

Table 26.5

District	1966-67	1970-71	1980-81	1990-91	2000-01	2010-11	2016-17	2017-18	2018-19	2019-20	2020-21	2021-22
1	2	3	4	5	6	7	8	9	10	11	12	13
Ambala	10	11	16	8	7	4	11	12	5	5	5	5
Bhiwani	*	*	5	3	3	—	3	5	1	1	1	1
Charkhi Dadri	*	*	*	*	*	*	*	*	0	0	0	0
Faridabad	*	*	8	12	12	13	41	41	7	7	8	9
Fatehabad	*	*	*	*	9	1	3	1	2	1	1	1
Gurugram	8	13	5	8	12	9	45	45	26	26	26	26
Hisar	11	12	15	17	9	5	9	10	3	4	4	4
Jhajjar	*	*	*	*	3	2	6	15	5	5	5	5
Jind	2	3	5	5	5	—	6	6	2	2	2	2
Kaithal	*	*	*	5	5	2	3	3	1	1	1	1
Karnal	9	17	13	6	7	5	6	5	9	4	4	4
Kurukshetra	*	*	13	7	7	3	1	4	1	1	1	1
Mahendragarh	1	4	6	8	5	3	1	1	2	2	2	2
Nuh	*	*	*	*	*	3	0	0	0	0	0	0
Palwal	*	*	*	*	*	1	0	1	1	1	1	2
Panchkula	*	*	*	*	2	3	11	11	3	5	2	2
Panipat	*	*	*	7	7	7	14	18	3	3	3	3
Rewari	*`	*	*	2	4	3	15	12	2	2	2	2
Rohtak	9	9	16	11	7	4	12	15	5	5	5	5
Sirsa	*	*	6	7	7	1	4	4	1	1	1	1
Sonipat	*	*	5	8	10	7	16	15	3	3	2	2
Yamunanagar	*	*	*	5	5	1	3	6	3	3	3	1
Total	50	69	113	119	126	77	213	230	85	82	79	79

Source : Excise and Taxation Department, Haryana.

* : Included in old district boundaries.

Note : Since introduction of GST w.e.f. 01.07.2017, no entertainment duty is collected by the Excise and Taxation Department as the levy of entertainment duty has been subsumed under GST and the provisions of Punjab Entertainment Duty Act, 1955 (as applicable to State of Haryana) stand repealed. The licenses for cinema/multiplexes/video theatres are issued by the District Magistrates. Excise and Taxation Department does not grant any license.

EXCISE AND SALES TAX
Rates of excise duty on liquor, opium and other drugs

Table 26.6 (1st April)

Item	Unit	Rate of Excise Duty (₹)		
		1966-67	1970-71	1980-81
1	2	3	4	5
1. Country Spirit				
(a) Plain	Proof litre	17.60	8.00	11.00
(b) Ordinary Spiced	Proof litre	17.60	8.00	11.00
2. Indian Made Foreign Liquor	Proof litre	20.00	20.00	22.00
3. Allopathic medicinal preparations containing alcohol which are capable of being consumed as ordinary alcoholic beverages				
(a) Medicinal preparations which contain known active ingredients in therapeutic quantities	Proof litre	. .	. .	13.20
(b) Others	Proof litre	17.60	. .	52.80
4. Ayurvedic medicinal preparations				
(a) Containing self generated alcohol which are capable of being consumed as ordinary alcoholic beverages	Proof litre	3.00	0.38	1.75
(b) All others containing alcohol which are prepared by distillation or to which alcohol has been added	Proof litre	5.00	15.50	52.80
5. Rectified spirit	Proof litre	5.40	7.00	7.00
6. Indian made beer	Proof litre	1.00	1.00	0.50
7. Opium	Kilogram	774.00	760.00	760.00
8. Bhang+	10 Kg or Less	20.00	20.00	20.00

EXCISE AND SALES TAX

Rates of excise duty on liquor, opium and other drugs

Table 26.6 (Concld.) (1st April)

Item	Rate of Excise Duty (in Rs.)					
	1990-91	2000-01	2010-11	2019-20	2020-21	2021-22
	6	7	8	9	10	11
1. Country Spirit—						
(a) Plain	12.00	—	—	Rs.49 per PL	Rs. 60 Per PL	Rs. 66/- per P.L
(b) Ordinary Spiced	12.00	21.00	10.00	Rs.54 per PL	Rs. 66 Per PL	Rs. 72/- per P.L
2. Indian Made Foreign Liquor	40.00	41.00	35.00	Brand with EDP upto Rs. 1000 per case=70. Per PL, Brands with EDP from Rs. 1001 up to Rs. 1500 per case=110 per PL, Brands with EDP from Rs. 1501 up to Rs. 2500 per case=120 per PL, Brands with EDP from Rs. 2501 upto Rs. 3500 per case=130 per PL, Brand with EDP from Rs 3501 upto Rs 5000 per case=140Per PL, Brands with EDP from Rs. 5001 upto Rs. 7000 per case=180 per PL, Brands with EDP above Rs 7000 per case=230per PL.	Brands with EDP upto Rs. 1000 per case = 80 per PL. Brands with EDP upto Rs. 1001 to 1500 per case = 110 per PL. Brands with EDP upto Rs. 1501 to 2500 per case = 120 per PL. Brands with EDP upto Rs. 2501 to 3500 per case = 130 per PL. Brands with EDP upto Rs. 3501 to 5000 per case = 160 per PL. Brands with EDP upto Rs. 5001 to 7000 per case = 200 per PL. Brands with EDP above Rs. 7000 per case = 250 per PL.	Brands with EDP from Rs. 951 to Rs. 1050 per case= 96 per PL Brands with EDP from Rs. 1051 to Rs. 1250 per case= 126 per PL Brands with EDP from Rs. 1251 to Rs. 1500 per case= 130 per PL Brands with EDP from Rs. 1501 to Rs. 2500 per case= 140 per PL Brands with EDP from Rs. 2501 to Rs. 3500 per case= 150 per PL Brands with EDP from Rs. 3501 to Rs. 5000 per case= 185 per PL Brands with EDP from Rs. 5001 to Rs. 7000 per case= 220 per PL Brands with EDP from Rs. 7001 to Rs. 9000 per case= 270 per PL Brands with EDP above Rs. 9001 per case= 300 per PL
3. Allopathic medicinal preparations containing alcohol which are capable of being consumed as ordinary alcoholic beverages						
(a) Medicinal preparations which contain known active ingredients in therapeutic quantities	20.00	N A	NA	NA	NA	NA
(b)Others	80.00	N A	NA	NA	NA	NA

Item	Rate of Excise Duty (in Rs.)					
	1990-91	2000-01	2010-11	2019-20	2020-21	2021-22
	6	7	8	9	10	11
4. Ayurvedic medicinal preparations						NA
(a) Containing self generated alcohol which are capable of being consumed as ordinary alcoholic beverages	2.50	N A	NA	NA	NA	NA
(b) All others containing alcohol which are prepared by distillation or to which alcohol has been added	80.00	N A	NA	NA	NA	NA
5. Rectified spirit	7.00	NA	15.00	NA	NA	NA
6. Indian made beer	2.50	NA NA	18.00	Beer containing alcoholic content upto 5.5%=50 per BL Beer containing alcoholic content more than 5.5%=55 per BL Canned Beer d. Mild= 60 per BL Strong= 65 per BL	i) Beer a. Super Mild Beer containing alcoholic content upto 3.5% v/v = 35 per BL b. Mild Beer containing alcoholic content above 3.5% v/v and upto 5.5% v/v= 40 per BL c. Strong Beer containing alcoholic content more than 5.5% v/v= 45 per BL ii) Canned beer a. Super Mild = 45 per BL b. Mild = 50 per BL c. Strong = 55 per BL	Beer i) Super Mild Beer containing alcoholic content upto 3.5% v/v = 35 per BL ii) Mild Beer containing alcoholic content above 3.5% v/v and up to 5.5% v/v = 40 per BL iii) Strong Beer containing alcoholic content more than 5.5% v/v = 45 per BL Canned Beer: a. Super mild =45 per BL b. Mild=50 per BL Strong=55 per BL
7. Opium	1250.00	2416.00	NA	NA	NA	NA
8. Bhang+	—	NA	NA	NA	NA	NA

Source : Excise and Taxation Department, Haryana.

\+ : Sale of Bhang is banned in the State.

EXCISE AND SALES TAX
Tax realised under Passenger and Goods Tax Act, 1952 and Motor Spirit Sales Tax Act, 1939

Table 26.7

Year/District	Number of registered owners of vehicles	Tax collected under passenger and goods Tax Act,1952 (₹ Lakh)
1	2	3
1966-67	5,977	197.64
1970-71	10,505	546.13
1980-81	23,643	3,339.96
1990-91	61,977	10,236.88
2000-01	2,12,683	34,622.64
2010-11	4,19,255	36,423.05
2016-17	5,18,176	57,132.11
2017-18	7,84,600	2,08,297.05
2018-19	8,65,818	2,08,277.83
2019-20	8,54,313	2,16,641,15
2020-21	5,76,728	1,74,559.99
Ambala	23,815	7,115.17
Bhiwani	21,613	5,447.76
Charkhi Dadri	11,219	2,355.68
Faridabad	58,162	22,533.35
Fatehabad	13,147	2,857.08
Gurugram	85,838	46,653.15
Hisar	30,963	8,095.21
Jhajjar	24,468	7,023.49
Jind	19,956	4,322.49
Kaithal	16,264	3,375.43
Karnal	28,267	6,465.73
Kurukshetra	18,193	4,034.02
Mahendragarh	18,995	3,973.56
Nuh	18,243	2,798.53
Palwal	21,388	4,115.50
Panchkula	11,503	3,828.48
Panipat	31,539	6,682.58
Rewari	25,719	7,481.75
Rohtak	21,846	6,195.05
Sirsa	20,010	3,809.05
Sonipat	33,373	9,751.63
Yamunanagar	21,907	5,645.30
Head Office	—	—

Source : Transport Commissioner, Haryana.

SECTION—XXVII

BANKING

This section gives information on Banking in the State. The information has been taken from the 'Statistical Tables Relating to Banks in India' of the Reserve Bank of India, The Haryana State cooperative Apex Bank Ltd. and office of the Chief Post Master General, Haryana Circle, Ambala.

Table 27.1—different types of Banks functioning in the State.

Table 27.2—district-wise deposits and credit of Scheduled Commercial Banks in the State.

Table 27.3—deposits and credit of Scheduled Commercial Banks in India.

BANKING

Banking in the State

Table 27.1 (31st March)

Type of Banks	Number of Offices								
	1966-67	1970-71	1980-81	1990-91	2000-01	2010-11	2019-20	2020-21	2021-22
1	2	3	4	5	6	7	8	10	11
1. Commercial Banks	122	243	779	1,260	1,508	2,623	5,039	5,049	5,042
2. Co-operative Banks	36	70	196	263	431	594	594	609	597
3. Post Office Saving Banks	969	1,956	2,367	2,522	2,653	2,661	2,694	2,696	2,697
Total	1,127	2,269	3,342	4,045	4,592	5,878	8,327	8,354	8,336

Source: Reserve Bank of India and chief post Master General, Haryana Circle, Ambala.

Note : Banking offices include registered offices, administrative offices, head offices, central offices, branches, sub-branches, pay offices, sub-pay offices, treasury pay offices and cash offices.

BANKING

District-wise deposits and credits of Scheduled Commercial Banks in the State

Table 27.2 (31st March)

District	Number of Reporting Offices		Deposit (₹ crore)		Credit (₹ crore)		Credit-Deposit Ratio (%)	
	2020-21	2021-22	2020-21	2021-22	2020-21	2021-22	2020-21	2021-22
1	2	3	4	5	6	7	8	9
Ambala	274	275	21,612	23,851	8,987	10,309	41.58	43.22
Bhiwani	158	159	8,268	8,828	5,404	6,168	65.36	69.87
CharkiDadri	54	55	3,583	3,747	1,668	1,878	46.55	50.12
Faridabad	332	331	53,822	58,245	23,787	28,197	44.20	48.41
Fatehabad	160	157	6,076	6,486	5,741	6,519	94.49	100.51
Gurugram	789	804	2,43,642	2,67,742	1,07,264	1,28,218	44.03	47.89
Hisar	278	277	18,289	19,566	15,581	16,800	85.19	85.86
Jhajjar	171	173	12,142	12,341	5,315	6,533	43.77	52.94
Jind	173	169	8,164	8,581	6,451	7,379	79.02	85.99
Kaithal	169	169	6,846	7,596	6,658	7,692	97.25	101.26
Karnal	332	319	18,562	20,024	17,187	20,264	92.59	101.20
Kurukshetra	230	229	13,168	14,518	7,299	8,339	55.43	57.44
Mahendragarh	126	127	7,679	8,056	3,270	3,716	41.58	46.13
Nuh	83	82	2,811	2,848	1,761	1,427	42.58	50.11
Palwal	113	114	5,755	6,124	2,807	3,101	62.65	50.64
Panchkula	228	232	34,721	46,361	16,018	15,116	48.77	32.60
Panipat	245	244	14,613	15,666	13,697	16,781	46.13	107.12
Rewari	181	179	13,958	14,271	5,121	6,415	93.73	44.95
Rohtak	222	219	18,629	19,545	9,164	11,279	36.69	57.71
Sirsa	207	206	9,397	10,295	8,766	9,957	49.19	96.72
Sonipat	297	295	21,168	22,849	9,222	10,240	93.29	44.82
Yamunanagar	227	227	14,241	15,394	8,144	9,222	43.57	59.91
Total	**5,049**	**5,042**	**5,57,146**	**6,12,931**	**2,89,312**	**3,35,549**	**51.93**	**54.74**

Source : Quarterly Statistics on Deposits and Credit of Scheduled Commercial Banks, 2021-22, Reserve Bank of India.

1. : Totals may not tally on account of rounding off.

2. : Data relates to only Reporting Offices having either deposits/credits.

*. : Includes Chandigarh, Ladakh, Andaman & Nicobar Islands , Dadra & Nagar Haveli and Daman & Diu, Lakshadweep, puducherry .

BANKING

Deposits and Credits of Scheduled Commercial Banks in India

Table 27.3 (31st March)

State	Number of offices		Deposit (₹ crore)		Credit (₹ crore)		Credit-Deposits Ratio (%)	
	2020-21	2021-22	2020-21	2021-22	2020-21	2021-22	2020-21	2021-22
1	2	3	4	5	6	7	8	9
Andhra Pradesh	7,295	7,317	3,66,478	3,86,156	4,71,738	5,35,917	128.72	138.78
Arunachal Pradesh	167	173	19,926	23,230	4,794	5,745	24.06	24.73
Assam	2,925	2,962	1,75,579	1,89,530	81,870	92,145	46.63	48.62
Bihar	7,423	7,528	4,02,144	4,43,245	1,58,572	1,88,318	39.43	42.49
Chhattisgarh	2,797	2,878	1,76,878	1,96,783	1,08,855	1,30,044	61.54	66.08
Delhi	3,573	3,544	13,98,764	14,88,952	13,08,579	13,87,541	93.55	93.19
Goa	668	646	86,059	92,900	20,920	22,614	24.31	24.34
Gujarat	8,333	8,397	8,47,264	9,28,352	5,81,725	6,49,141	68.66	69.92
Haryana	5,049	5,042	5,57,146	6,12,931	2,89,312	3,35,549	51.93	54.75
Himachal Pradesh	1,632	1,644	1,13,052	1,23,575	35,077	39,622	31.03	32.06
Jammu and Kashmir	1755	1,797	1,43,322	1,53,283	69,276	78,994	48.34	51.53
Jharkhand	3,120	3,141	2,58,871	2,83,111	77,067	87,413	29.77	30.88
Karnataka	10,530	10,517	12,15,335	13,82,665	7,40,288	8,38,300	60.91	60.63
Kerala	6,637	6,593	6,10,519	6,70,023	3,75,588	4,13,288	61.52	61.68
Madhya Pradesh	7,117	7,255	4,58,517	5,10,433	3,08,463	3,44,156	67.27	67.42
Maharashtra	13,160	13,220	30,53,453	35,00,979	28,95,742	31,82,905	94.83	90.91
Manipur	208	223	12,585	13,873	7,079	8,305	56.25	59.87
Meghalaya	357	368	26,230	29,453	9,747	9,413	37.16	31.96
Mizoram	208	224	12,279	13,106	5,230	5,945	42.59	45.36
Nagaland	177	183	13,652	14,394	5,398	6,013	39.54	41.77
Odisha	5,180	5,291	3,70,286	4,21,290	1,44,756	1,71,898	39.09	40.80
Punjab	6,484	6,367	4,66,992	5,10,163	2,53,966	2,75,797	54.38	54.06
Rajasthan	7,701	7,882	4,78,797	5,30,607	3,68,832	4,17,660	77.03	78.71
Sikkim	163	166	11,116	12,397	3,799	4,879	34.18	39.35
Tamilnadu	11,692	11,781	10,20,907	11,11,871	10,36,274	11,29,451	101.51	101.58
Telangana	5,451	5,516	6,21,746	6,38,895	5,61,844	6,19,491	90.37	96.96
Tripura	570	576	28,656	31,165	11,857	13,213	41.38	42.40
Uttarakhand	2,147	2,120	1,66,815	1,80,722	58,247	64,337	34.92	35.60
Uttar Pradesh	17,666	17,686	12,87,176	13,99,785	5,25,691	6,09,654	40.84	43.55
West Bengal	9,114	9,353	9,09,072	9,77,993	4,14,111	4,54,694	45.55	46.49
All Union Territories*	908	916	1,30,352	1,42,987	1,00,651	1,06,436	77.21	74.44
India	1,50,207	1,51,306	1,54,39,970	1,70,14,848	1,10,35,347	1,22,28,879	71.47	71.87

Source: Quarterly Statistics on Deposits and Credit of Scheduled Commercial Banks, 2021-22, Reserve Bank of India.

Note : Totals may not tally on account of rounding off.

* : Includes Chandigarh, Ladakh, Andaman & Nicobar Islands, Dadra & Nagar Haveli and Daman & Diu, Lakshadweep, Puducherry.

SECTION—XXVIII

PRICES

Table 28.1—harvest prices of some important crops.

Table 28.2—weighted index numbers of harvest prices (wholesale) of agricultural commodities have been given.

Table 28.3—average of weekly quotation from important mandis of Haryana have been given therein.

Table 28.4—all India consumer price index numbers for industrial workers on base year 1982 and 2001.

Table 28.5—month-wise all India consumer price index numbers for the industrial workers.

Table 28.6—consumer price index numbers of working class of Yamunanagar, Faridabad and Gurugram Centres (base 1982 and 2001).

Table 28.7—consumer price index numbers of working class for six selected centres.

Table 28.8—wholesale price index numbers of 20 important agricultural commodities of the State.

Table 28.9—consumer price index numbers for agricultural labourers of the State as compiled by the Labour Bureau, Government of India.

Table 28.10—rural consumer price index numbers of selected commodities of State is given.

Table 28.11—commodity-wise procurement prices in the State for different crops.

PRICES

Harvest prices in Haryana

Table 28.1 (₹ per qtl.)

Crops	Years							
	1966-67	1980-81	1990-91	2000-01	2010-11	2019-20	2020-21	2021-22
1	2	3	4	5	6	7	8	9
Rice (Unhusked)	38.50	107.63	218.25	501.98	1,056.57	1,835.00	1,888.00	1,960.00
Wheat	96.74	113.20	244.19	610.00	1,173.76	1,925.00	1,975.00	2,033.18
Barley	91.50	115.36	266.34	390.01	1,019.59	1,533.33	1,600.00	1,635.00
Jowar	56.03	114.47	212.83	519.78	1.165.63	2,570.00	2,640.00	2,758.00
Bajra	66.53	119.88	201.16	388.46	891.79	2,000.00	2,150.00	2,250.00
Maize	75.39	127.45	224.00	472.85	986.67	1,760.00	1,850.00	1,870.00
Gram	100.77	346.08	690.89	1,864.98	2,940.00	4,875.00	5,100.00	5,259.75
Rapseed/Mustard	164.62	424.13	839.47	1,132.52	2,463.71	4,425.00	4,650.00	5,350.00
Toria	162.35	386.76	938.09	1,034.87	2,375.00	4,425.00	4,650.00	5,050.00
Gur	90.32	280.05	388.37	885.43	2,586.90	2,914.72	2,939.05	3,095.46
Cotton Desi (Unginned)	109.84	325.87	731.80	1,507.52	5,022.50	5,550.00	5,825.00	6,092.86
Tobacco	250.00	-	526.79	882.86	2,629.97	4,072.22	4,106.94	4,431.90

Source : Department of Economic and Statistical Affairs, Haryana.

Note : Period prescribed for each crop is noted against it :—

Rice (Unhusked)	October—November
Wheat, Gram and Barley	May—June
Jowar, Bajra & Maize	November—December
Rapseed / Mustard,Toria	April—May
Gur	December—February
Cotton Desi (Unginned)	November—January
Tobacco	July—August

: Harvest prices are the average of weekly wholesale prices in certain selected markets in each district during the period closely following the harvesting of various crops.

PRICES

Weighted index numbers of harvest (wholesale) prices of agricultural commodities in Haryana (2021-22)

Table 28.2 (Base year 1980-81)

Group / Commodities	Commodity Weight	Group Weight	Commodity Index	Group Index
1	2	3	4	5
Cereals	-	665		1898
Wheat	612	-	1560.84	-
Barley	23	-	1238.87	-
Rice	11	-	2694.34	-
Maize	70	-	1484.14	-
Bajra	6	-	1923.31	-
Jowar	278	-	2354.85	-
Pulses	-	93		1596
Gram	942	-	1565.86	-
Moong	10	-	1764.93	-
Mash	19	-	2548.48	-
Massar	29	-	1894.87	-
Oil seeds	-	45		1412
Sesamum (Til)	14	-	1537.63	-
Groundnut	46	-	1845.14	-
Toria	85	-	1265.13	-
Sarson	582	-	1339.72	-
Taramira	273	-	1533.25	-
Fibers	-	118		1461
Cotton (Desi)	230	-	1851.81	-
Cotton (American)	770	-	1344.02	-
Gur	1,000	55	1143.87	1144
Other Crops	-	24		1630
Potatoes	721	-	1565.70	-
Dry Chillies	279	-	1797.75	-
General Index	-	-	1748.47	-

Source : Department of Economic and Statistical Affairs, Haryana.

PRICES

ANNUAL WHOLESALE PRICES
Average of weekly quotation from important mandies of Haryana

Table 28.3 (₹ Per qtl.)

Commodity	1966	1980	1990	2000	2010	2019	2020	2021
1	2	3	4	5	6	7	8	9
Wheat (Dara)	69.18	131.70	226.80	577.99	1,210.09	1,862.90	1,931.57	1962.52
Gram	69.16	292.92	686.19	1,426.94	2,635.84	4,838.04	5,010.66	5352.39
Barley	65.91	117.13	206.36	540.69	936.39	1,530.29	1,540.63	1649.09
Rice (Unhusked) Begmi	37.55	100.05	214.58	494.67	1,119.12	1,846.36	1,898.70	1976.11
Rice (Husked)	74.81	—	437.85	1,005.03	1,961.34	2,786.13	2,813.20	2915.11
Maize	57.05	126.36	220.84	539.94	1,000.44	1,783.96	1,852.84	1922.32
Bajra	55.74	121.45	186.16	509.05	902.53	1,995.88	2,001.81	2131.16
Jowar	58.24	121.98	214.05	617.02	1,302.10	2,581.98	2,601.45	2815.46
Gur	51.25	327.42	437.39	936.00	2,574.06	3,283.48	3,286.67	3298.58
Sesamum (Til)	177.54	—	928.53	2,738.89	6,350.00	7,973.99	7,986.41	8137.54
Toria	135.21	377.98	757.58	1,034.87	2,290.17	4,222.88	4,389.50	4680.63
Sarshaf (Sarson)	144.06	423.82	790.59	1,147.86	2,399.66	4,277.88	4,461.29	5373.89
Linseed	132.50	—	741.26	—	—	—	—	--
Cotton Desi (Unginned)	102.87	302.96	656.21	1,428.36	3,725,35	5,461.90	5,651.35	5797.91
Cotton Desi (Ginned)	174.72	608.33	1,314.03	3,285.20	6,324.75	10,805.13	10,898.35	11030.51
Cotton American (Unginned)	125.37	359.96	731.71	1,915.24	3,761.63	5,301.51	5,383.16	5764.59
Cotton American (Ginned)	—	650.00	1,503.46	3,972.29	6,796.23	9,970.15	10,215.41	10488.16
Cotton-Seed	71.88	206.10	478.16	967.50	1,700.00	2,997.35	3,003.02	3103.55
Tobacco Leaf (Dry)	252.25	376.67	531.30	915.21	2,800.88	4,105.93	4,126.68	4346.43
Bhusa (Wheat Straw)	10.88	20.28	46.73	152.30	482.90	594.60	593.23	600.09
Ghee	1,031.90	—	6,319.00	12,591.00	31,055.00	46,157.29	48,618.67	56002.20

Source : Department of Economic and Statistical Affairs, Haryana.

Note : Statistics of wholesale prices given in this table are based on weekly wholesale price reports received from important Market Committees.

PRICES

Consumer price index numbers for the industrial workers (All India and selected centres)

Table 28.4

Centre	1989-90	1990-91	2000-01	2010-11 @	2019-20 @	2020-21 @	2021-22@@
1	2	3	4	5	6	7	8
All India*	173	193	444	180	323	339	123.6
Ahmedabad	171	196	444	175	292	309	118.8
Bangaluru	166	183	429	185	302	314	118.5
Bhavnagar	175	198	469	178	304	319	119.7
Mumbai	179	201	512	178	316	329	118.0
Kolkata	178	203	461	176	294	308	128.2
Delhi	182	201	518	166	308	317	118.3
Hawrah	181	212	504	173	298	311	123.7
Hyderabad	167	182	424	167	271	287	122.5
Jamshedpur	166	187	408	189	370	409	135.4
Munger jamalpur	170	189	413	185	357	369	120.8
Nagpur	178	201	469	207	401	418	123.3
Solapur	180	197	466	182	342	361	127.6

Source : Labour Bureau, Shimla.
* : Based on indices of 88 centres.
@ : Base year 2001 =100
@ @ : Base Year 2016=100

PRICES

Month-wise all India consumer price index numbers for the industrial workers

Table 28.5

Month	1998*	1999*	2000*	2001*	2010**	2020**	2021***	2022***
1	2	3	4	5	6	7	8	9
January	384	420	431	445	172	330	118.2	125.1
February	382	415	430	443	170	328	119.0	125.0
March	380	414	434	445	170	326	119.6	126.0
April	383	415	438	448	170	329	120.1	127.7
May	389	419	440	451	172	330	120.6	128.1
June	399	420	442	457	174	332	121.7	129.2
July	411	424	445	463	178	336	122.8	129.9
August	413	426	443	466	178	338	123.0	130.2
September	420	429	444	465	179	340	123.3	131.3
October	433	437	449	468	181	344	124.9	132.5
November	438	438	450	472	182	345	125.7	132.5
December	429	431	446	469	185	342	125.4	132.3
Average	405.08	424.00	441.00	457.67	175.92	335	122.0	129.2

Source : Labour Bureau, Shimla.
* : Base year 1982=100
** : Base year 2001=100
*** : Base year 2016=100

PRICES

Consumer price index numbers of working class of Yamunanagar, Faridabad and Gurugram centres of Haryana

Table 28.6

Year/Month	Yamunanagar	Faridabad	Gurugram
1	2	3	4
1989*	162	164	@
1990*	176	179	@
2010**	183	182	@
2020**	315	296	@
2021***	119.5	119.5	122.1
2022***	129.2	127.7	130.8
January, 2022	123.6	122.3	123.4
February, 2022	123.6	122.2	122.8
March, 2022	127.2	123.1	123.6
April, 2022	128.2	128.6	131.0
May, 2022	126.7	127.8	131.9
June, 2022	127.3	127.8	131.4
July, 2022	129.7	128.4	133.3
August, 2022	130.3	128.7	133.1
September, 2022	131.8	129.0	134.1
October, 2022	133.6	130.8	136.1
November, 2022	134.2	130.1	135.1
December, 2022	134.5	133.4	133.6

Source : Labour Bureau, Shimla.
* : Base year 1982=100
** : Base year 2001=100
*** : Base year 2016=100
@ : Not in existence

PRICES

Consumer price index numbers for working class of 6 selected centres of Haryana

Table 28.7 (Base Year 2016 = 100)

Year/Month	Haryana State		Ambala		Hisar		Sonipat		Rewari		Bahadurgarh		Panipat	
	Food*	General	Food	General	Food	General	Food	General	Food	General	Food	General	Food	General
1	2	3	4	5	6	7	8	9	10	11	12	13	14	15
January, 2022	—	123.9	123.8	123.7	122.7	124.1	123.0	123.2	125.1	123.6	122.7	124.3	124.7	124.3
February, 2022	—	123.8	123.8	123.7	122.1	124.1	122.0	123.2	124.3	123.5	122.2	124.3	123.3	124.2
March, 2022	—	124.8	126.1	124.7	123.9	125.0	124.3	124.2	125.7	124.4	124.7	125.3	125.8	125.2
April, 2022	—	126.7	129.4	126.5	126.4	126.7	127.2	126.1	129.0	126.5	127.6	127.4	128.9	127.1
May, 2022	—	128.1	131.9	127.9	128.5	128.3	129.9	127.7	130.5	128.0	129.2	128.5	130.1	128.4
June, 2022	—	128.6	133.0	128.2	130.0	128.7	131.5	128.3	132.5	128.6	129.9	128.6	131.7	128.9
July, 2022	—	128.8	131.7	128.5	128.7	128.9	130.1	128.5	131.5	128.8	128.9	128.9	130.5	129.2
August, 2022	—	129.7	133.8	129.4	131.0	129.8	132.1	129.5	133.5	129.7	131.1	129.9	132.5	130.1
September, 2022	—	130.8	135.9	130.5	132.9	130.6	133.9	130.6	135.3	130.6	134.0	131.1	134.5	131.1
October, 2022	—	132.1	138.9	131.8	136.1	131.8	137.3	132.1	137.8	131.9	136.3	132.3	137.5	132.5
November, 2022	—	132.3	139.1	132.0	136.2	132.0	137.9	132.4	138.0	132.2	136.6	132.5	137.6	132.8
December, 2022	—	131.0	134.0	130.7	132.2	130.5	134.8	131.2	134.2	130.9	132.6	130.9	134.2	131.7

Source : Department of Economic and Statistical Affairs, Haryana.

Note : * Indices for food groups of Haryana State are not compiled.

PRICES

Index numbers of wholesale prices of 20 important agricultural commodities of Haryana

Table 28.8 (Base year 1980-81=100)

Year/Month	General
1	2
1986-87	126.3
1990-91	192.7
2000-01	408.8
2010-11	979.69
2019-20	1,510.5
2020-21	1570.5
2021-22	1642.9
July, 2021	1595.4
August 2021	1613.2
September, 2021	1638.2
October,2021	1645.1
November, 2021	1648.4
December, 2021	1645.1
January, 2022	1640.2
February, 2022	1646.0
March, 2022	1650.4
April, 2022	1654.2
May, 2022	1666.1
June, 2022	1672.2

Source : Department of Economic and Statistical Affairs, Haryana.

PRICES

All india consumer price index numbers for agricultural and rural labourers of the Haryana State

Table 28.9 (Base year 1986-87=100)

Year/Month	Agricultural Labourers		Rural Labourers	
	Food	General	Food	General
1	2	3	4	5
1997	279	270	278	271
2000	320	311	321	312
2010	670	621	670	616
2019	1,176	1,118	1,186	1,110
2020	1,181	1,148	1,192	1,143
2022	1,263	1,233	1,275	1,232
January, 2022	1,212	1,187	1,224	1,185
February, 2022	1,221	1,194	1,232	1,192
March, 2022	1,228	1,201	1,240	1,199
April, 2022	1,236	1,209	1,249	1209
May, 2022	1,249	1,219	1,261	1,218
June, 2022	1,259	1,228	1,271	1,226
July, 2022	1,267	1,237	1,280	1235
August, 2022	1,272	1,244	1,285	1,243
September, 2022	1,290	1,258	1,303	1,257
October, 2022	1,304	1,268	1,318	1,267
November, 2022	1,311	1,278	1,325	1,277
December, 2022	1,302	1,276	1,315	1,275

Source : Labour Bureau, Govt. of India, Shimla.

PRICES

Consumer price index of selected commodities for rural areas of Haryana

Table 28.10 (Base 1988-89=100)

Year/Month	Food	General
1	2	3
1992-93	160	158
1995-96	199	198
2000-01	275	281
2010-11	537	496
2019-20	889	811
2020-21	918	849
2021-22	963	892
July, 2021	950	874
August , 2021	959	880
September, 2021	966	884
October, 2021	969	893
November, 2021	972	895
December, 2021	957	885
January, 2022	950	883
February, 2022	948	882
March, 2022	958	890
April, 2022	966	905
May, 2022	978	915
June, 2022	981	919

Source : Department of Economic and Statistical Affairs, Haryana.

PRICES

Commodity-wise procurement prices in Haryana

Table 28.11 (₹ per qtl.)

Year/District	Paddy			Wheat		Maize
	Common	Fine	Superfine	Grade I	Grade II	
1	2	3	4	5	6	7
1980-81	105	109	113	117	115	105
1985-86	142	146	150	157	—	130
1990-91	205	215	225	215	—	180
1995-96	360	395	395	360	—	310
Grade 'A'						
2000-01	510	—	540	580	—	445
2005-06	570	—	600	640	—	540
2010-11	1,000	—	1,030	1,100	—	880
2014-15	1,360	—	1,400	1,400	—	1,310
2015-16	1,410	—	1,456	1,450	—	1,325
2016-17	1,470	—	1,510	1,525	—	1,365
2017-18	1,550	—	1,590	1,625	—	1,425
2018-19	1,750	—	1,770	1,735	—	1,700
2019-20	1,815	—	1,835	1,840	—	1,760
2020-21	1,868	—	1,888	1,925	—	1,850
2021-22	1,940	—	1,960	1,975	—	1,870
2022-23	2,040	—	2,060	2,015	—	1,962

Source : Food & Civil Supplies and Consumer Affairs Department, Haryana.

Note : 1. Prior to 1990-91 there used to be two grades of wheat.

2. Since 1997-98, there are only two varieties of Paddy i.e. common and Grade 'A'.

SECTION—XXIX

FIVE YEAR/ANNUAL BUDGET OF HARYANA

This section contains major head-wise outlay and expenditure under Five Year/Annual Budget in Haryana and funds released under Decentralised Plan/District Plan Schemes in Haryana.

Table 29.1—outlay and expenditure under Five Year/Annual Budget in Haryana.

Table 29.2—funds released under Decentralised Plan/District Plan Schemes in Haryana.

Graph 29.1

CAPITAL EXPENDITURE UNDER ANNUAL BUDGET IN HARYANA

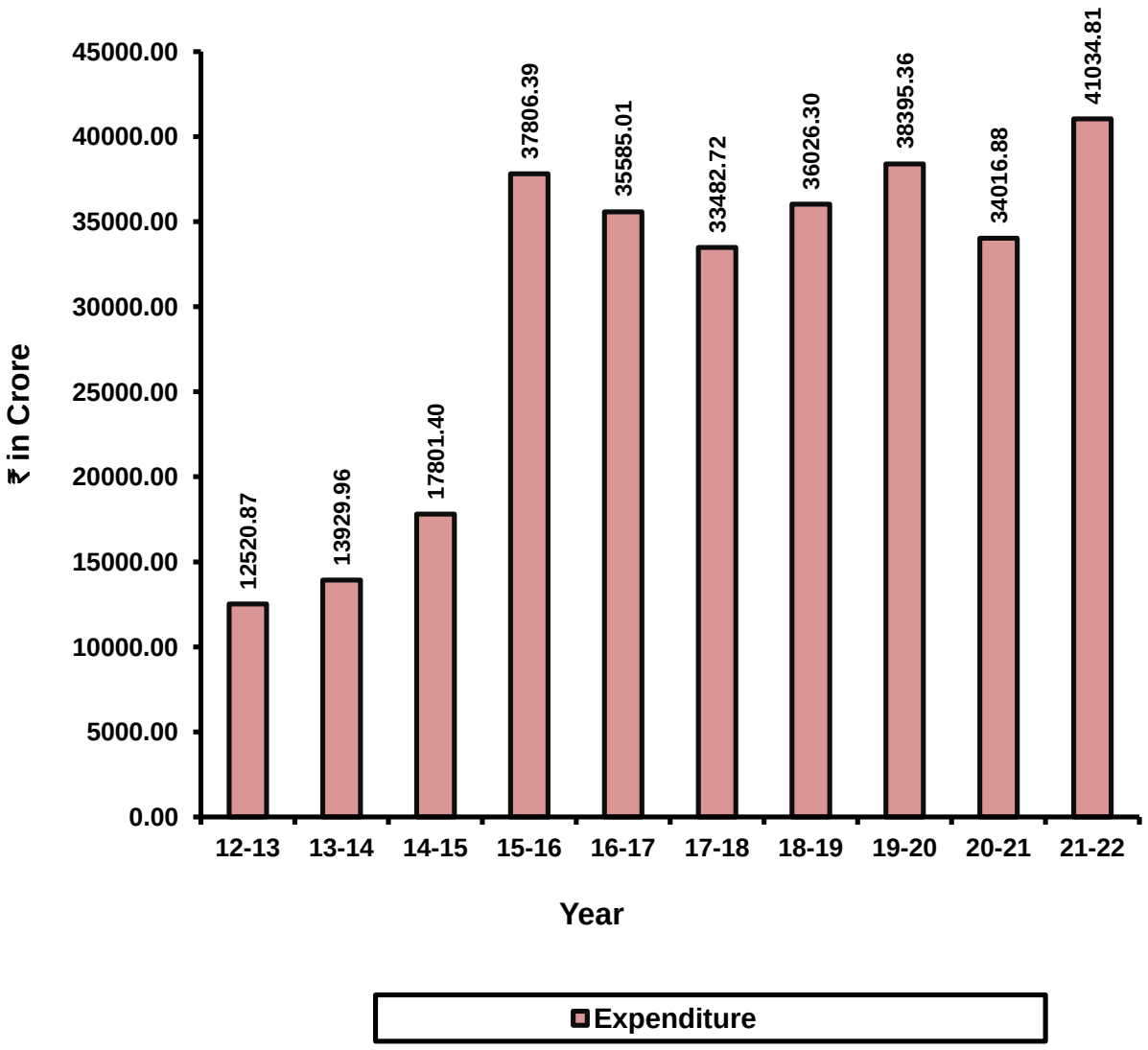

FIVE YEAR/ANNUAL BUDGET OF HARYANA

Outlay/expenditure under Five Year/Annual Budget

Table 29.1 (₹ lakh)

Major-Head of Development	Fourth Five Year Plan		Twelfth Five Year Plan	
	1969-74		2012-17	
	Actual expenditure	Percentage to total actual expenditure	Approved outlay	Percentage to total approved outlay
1	2	3	4	5
A state Budget				
1. Agriculture and Allied Activities	2,633	7.35	5,88,000	6.53
2. Rural Development	149	0.42	6,22,300	6.91
3. Special Area Programme	—	—	20,200	0.22
4. Irrigation & Flood Control	13,418	37.45	7,70,000	8.55
5. Energy	8,753	24.43	7,40,200	8.23
6. Industry & Minerals	549	1.53	64,700	0.73
7. Transport	5,198	14.51	9,86,000	10.96
8. Science, Technology and Environment	—	—	12,000	0.13
9. General Economic Services	206	0.58	20,000	0.22
10. Decentralised Plan/District Plan	—	—	1,55,500	1.73
11. Social Services	4,877	13.61	49,47,430	54.97
12. General Services	43	0.12	73,670	0.82
Total	**35,826**	**100.00**	**90,00,000**	**100.00**
B. State Public Sector Enterprises	—	—	73,57,000	—
C. Local Bodies	—	—	13,19,000	—
Grand Total	**35,826**	**100.00**	**1,76,76,000**	**100.00**

FIVE YEAR/ANNUAL BUDGET OF HARYANA

Outlay/expenditure under Five Year/Annual Budget

Table 29.1 (Contd.) (₹ lakh)

Major-Head of Development	Annual Plan 2012-13		Annual Plan 2013-14	
	Actual expenditure	Percentage to total actual expenditure	Actual expenditure	Percentage to total actual expenditure
1	6	7	8	9
A. State Budget				
1. Agriculture and Allied Activities	1,05,477	8.42	1,16,165.74	8.34
2. Rural Development	1,05,857	8.46	1,16,703.18	8.38
3. Special Area Programme	1,735	0.14	2,373.33	0.17
4. Irrigation & Flood Control	84,555	6.75	82,139.97	5.89
5. Energy	46,318	3.70	39,572.37	2.84
6. Industry & Minerals	5,808	0.46	7,331.84	0.53
7. Transport	1,38,809	11.09	1,95,382.40	14.03
8. Science, Technology & Environment	1,854	0.15	2,122.14	0.15
9. General Economic Services	2,764	0.22	2,116.91	0.15
10. Decentralised Plan/ District Plan	9,776	0.78	24,173.37	1.73
11. Social Services	7,31,592	58.43	7,91,184.51	56.80
12. General Services	17,542	1.40	13,730.68	0.99
Total	**12,52,087**	**100.00**	**13,92,996.44**	**100.00**
B. State Public Sector Enterprises	5,67,503	—	—	—
C. Local Bodies	1,05,643	—	1,12,298.00	—
Grand Total	**19,25,233**	—	**15,05,294.44**	—

FIVE YEAR/ANNUAL BUDGET OF HARYANA

Outlay/expenditure under Five Year/Annual Budget

Table 29.1 (Contd.) (₹ lakh)

Major-Head of Development	Annual Plan 2014-15		Annual Plan 2015-16	
	Actual expenditure	Percentage to total actual expenditure	Actual expenditure	Percentage to total actual expenditure
1	10	11	12	13
A. State Budget				
1. Agriculture and Allied Activities	1,46,047.60	8.20	2,14,885.20	5.68
2. Rural Development	1,34,014.34	7.53	1,22,274.26	3.23
3. Special Area Programme	3,323.76	0.19	2,503.67	0.07
4. Irrigation & Flood Control	80,648.87	4.53	89,946.90	2.38
5. Energy	18,793.29	1.06	17,64,740.81	46.68
6. Industry & Minerals	12,480.22	0.70	7,142.03	0.19
7. Transport	1,57,823.58	8.87	2,15,676.91	5.71
8. Science, Technology & Environment	1,248.66	0.07	2,375.39	0.06
9. General Economic Services	3,036.57	0.17	2,282.60	0.06
10. Decentralised Plan/District Plan	4,901.70	0.27	14,388.94	0.38
11. Social Services	12,01,701.78	67.51	13,20,329.62	34.92
12. General Services	16,119.62	0.90	24,092.72	0.64
Total	**17,80,139.99**	**100.00**	**37,80,639.05**	**100.00**
B. State Public Sector Enterprises	—	—	—	—
C. Local Bodies	—	—	—	—
Grand Total	**17,80,139.99**	**100.00**	**37,80,639.05**	**100.00**

FIVE YEAR/ANNUAL BUDGET OF HARYANA

Outlay/expenditure under Five Year/Annual Budget

Table 29.1 (Contd.) (₹ lakh)

Major-Head of Development	Annual Plan 2016-17		Annual Budget 2017-18		Annual Budget 2018-19	
	Actual expenditure	Percentage to total actual expenditure	Actual expenditure	Percentage to total actual expenditure	Actual expenditure	Percentage to total actual expenditure
1	14	15	16	17	18	19
A. State Budget						
1. Agriculture and Allied Activities	2,12,346.89	6.52	2,20,014.87	6.47	2,73,540.46	7.59
2. Rural Development	2,05,103.37	6.29	2,63,461.81	7.75	2,95,573.59	8.20
3. Special Area Programme	3,989.83	0.12	5,320.00	0.16	3,270.00	0.09
4. Irrigation & Flood Control	90,011.52	2.76	1,14,799.41	3.38	1,49,763.08	4.16
5. Energy	9,44,506.94	28.99	6,37,001.84	18.73	5,57,422.36	15.47
6. Industry & Minerals	46,163.07	1.42	24,927.27	0.73	34,246.14	0.95
7. Transport	1,73,521.89	5.32	2,10,379.18	6.19	2,27,754.19	6.32
8. Science, Technology & Environment	2,950.33	0.09	734.34	0.02	1,218.26	0.03
9. General Economic Services	4,000.81	0.12	2,463.07	0.07	3,130.12	0.09
10. Decentralised Plan/ District Plan	14,306.74	0.44	29,779.00	0.88	39,985.81	1.11
11. Social Services	15,41,449.62	47.31	18,15,016.95	53.38	19,34,765.57	53.70
12. General Services	20,149.93	0.62	75,999.91	2.24	81,960.09	2.28
Total	32,58,500.94	100.00	33,99,897.65	100.00	36,02,629.67	100.00
B. State Public Sector Enterprises	—	—	—	—	—	—
C. Local Bodies	—	—	—	—	—	—
Grand Total	32,58,500.94	100.00	33,99,897.65	100.00	36,02,629.67	100.00

FIVE YEAR/ANNUAL BUDGET OF HARYANA
Outlay/expenditure under Five Year/Annual Budget

Table 29.1 (Concld.) (₹ lakh)

Major-Head of Development	Annual Budget 2019-20		Annual Budget 2020-21		Annual Budget 2021-22		Annual Budget 2022-23	
	Actual expenditure	Percentage to total actual expenditure	Actual expenditure	Percentage to total budget estimates	Actual expenditure (online)	Percentage to total budget estimates	Budget Estimate	% to total budget estimates
1	20	21	22	23	24	25	26	27
A. State Budget								
1. Agriculture and Allied Activities	2,83,412.14	7.38	330156.56	9.17	448596.87	10.93	591618	10.54
2. Rural Development	3,57,080.40	9.30	408120.96	12.00	152730.93	3.72	533460	9.50
3. Special Area Programme	2,455.00	0.06	4489.18	0.13	345.00	0.01	2805	0.05
4. Irrigation & Flood Control	1,62,448.98	4.23	143110.64	4.21	160224.75	3.90	384393.4	6.85
5. Energy	6,01,935.67	15.68	73250.00	2.15	73602.91	1.79	118582.6	2.11
6. Industry & Minerals	32,861.14	0.85	25612.06	0.75	36822.30	0.90	60971.05	1.10
7. Transport	2,58,288.38	6.73	168702.87	4.96	306291.84	7.46	380428	6.78
8. Science, Technology & Environment	2,001.30	0.05	3522.07	0.10	3168.60	0.08	13923.55	0.25
9. General Economic Services	3,133.37	0.08	7748.52	0.23	13259.98	0.32	21915.2	0.39
10. Decentralised Plan/ District Plan	23,689.30	0.62	10851.56	0.32	27221.26	0.66	40000	0.71
11. Social Services	20,38,641.52	53.10	2136961.83	62.82	2754449.56	67.12	3318303.89	59.12
12. General Services	73,588.71	1.92	89161.10	2.62	126766.62	3.09	146182.37	2.60
Total	38,39,535.91	100.00	3401687.89	100.00	4103480.62	100.00	5612583.05	100.00
B. State Public Sector Enterprises	—	—	—	—	—	—	----	----
C. Local Bodies	—	—	—	—	—	—	----	---
Grand Total	38,39,535.91	100.00	34,01,687.89	100.00	4103480.62	100.00	5612583.05	100.00

Source : Department of Economic and Statistical Affairs, Haryana.

FIVE YEAR/ANNUAL PLANS OF HARYANA

Funds released under Decentralised Plan/District Plan Scheme in Haryana

Table 29.2 (₹ lakh)

District	Decentralised Plan Scheme		District Plan Scheme					
	1990-91	2000-01	2017-18	2018-19	2019-20 (R)	2020-21	2021-22	2022-23
1	2	3	4	5	6	7	8	9
Ambala	33.37	42	1,680.34	3,115.59	890.17	890.17	1717.95	1,780.34
Bhiwani	35.55	65	2,082.61	3,126.13	893.18	893.18	1657.66	1,786.36
Charkhi Dadri	—	—	396.25	1,386.88	396.25	396.25	756.36	792.50
Faridabad	38.67	59	2,755.44	4,997.01	1,427.72	1,427.72	2666.59	2,855.44
Fatehabad	—	43	1,386.32	2,601.06	743.16	743.16	1904.66	1,486.32
Gurugram	26.5	57	2,289.50	4,181.62	1,194.75	1,194.75	2353.69	2,389.50
Hisar	57.7	62	2,951.60	4,815.30	1,375.80	1,375.80	2592.67	2,751.60
Jhajjar	—	43	1,512.18	2,646.33	756.09	756.09	1424.87	1,512.18
Jind	28.38	51	2,005.02	3,683.77	1,052.51	1052.51	2068.33	2,105.02
Kaithal	25.89	57	1,695.06	2,966.36	847.53	847.53	1616.95	1,695.06
Karnal	26.2	49	2,575.14	4,156.49	1,187.57	1,187.57	2663.56	2,375.14
Kurukshetra	22.15	43	1,422.06	2,663.60	761.03	761.03	1678.48	1,522.06
Mahendragarh	20.58	45	1,654.91	2,546.05	727.44	727.44	1348.76	1,454.88
Nuh	—	—	1,618.66	3,007.66	859.33	859.33	1856.17	1,718.66
Palwal	—	—	1,545.20	2,879.10	822.60	822.60	1535.89	1,645.20
Panchkula	—	25	54	885.62	1,549.84	442.81	442.81	885.62
Panipat	24.01	35	1,901.96	3,328.43	950.98	950.98	1750.81	1,901.96
Rewari	15.5	38	1,420.56	2,485.98	710.28	710.28	1296.02	1,420.56
Rohtak	59.27	41	1,874.40	2,930.19	837.20	837.20	1577.22	1,674.40
Sirsa	26.82	55	2,043.56	3,576.24	1,021.78	1,021.78	2216.14	2,043.56
Sonipat	23.7	48	2,487.84	4,003.72	1,143.92	1,143.92	2680.89	2,287.84
Yamunanagar	19.5	42	1,815.77	3,352.65	957.90	957.90	1755.00	1,915.80
Total	**483.79**	**900.00**	**40,000.00**	**70,000.00**	**20,000.00**	**20,000.00**	**40,000.00**	**40,000.00**

Source : Department of Economic and Statistical Affairs, Haryana.

R : Revised

— : Districts were not in existence.

SECTION—XXX
LOCAL BODIES

This section presents data on number, population, income and expenditure of Municipal Committees/Councils/Corporations.

Table 30.1—District-Wise number, population, Income and expenditure of Municipal Committees/Councils/Corporations.

Table 30.2—Municipal Committees/Councils/Corporations-wise population, income and expenditure.

Tables—30.3 and 30.4—income and expenditure data of Municipal Committees/Councils/ Corporations under various heads.

Table 30.5—data on Gram Panchayats, Panchayat Samities and Zila Parishads.

LOCAL BODIES

Number, population, income and expenditure of Municipal Committees/Councils/ Corporations

Table 30.1 (₹ lakh)

District	Number of Municipal Committees/ Councils/ Corporations (2020-21)	Population within Municipal Committees/Councils/ Corporations limits (Census 2011)	Accounts			
			2019-20		2020-21	
			Income	Expenditure	Income	Expenditure
1	2	3	4	5	6	7
Ambala	4	5,81,492	9,637	8,916	8,214	6,471
Bhiwani	4	2,49,426	7,047	5,162	7,085	3,478
Ch. Dadri	1	56,337	5,143	2,789	4,224	1,983
Faridabad	1	14,14,050	99,192	86,095	74,247	67,275
Fatehabad	5	2,09,682	3,756	2,848	4,398	2,021
Gurugram	5	9,77,908	2,38,412	1,15,249	2,15,321	95,406
Hisar	7	5,01,267	8,020	7,684	11,914	7,754
Jhajjar	3	2,35,125	7,360	4,697	6,876	4,311
Jind	5	2,99,980	5,161	3,433	4,820	2,859
Kaithal	5	2,53,445	5,100	3,858	4,405	3,546
Karnal	7	4,45,888	17,099	11,120	18,006	9,410
Kurukshetra	5	2,81,632	3,596	3,433	3,431	3,070
Mahendragarh	5	1,32,855	6,775	2,837	6,620	3,319
Nuh	4	88,343	4,217	1,623	3,965	1,371
Palwal	3	1,96,490	3,564	2,577	2,163	1,280
Panchkula	2	2,45,489	15,541	5,200	9,988	7,376
Panipat	2	3,35,680	8,925	8,589	8,906	6,733
Rewari	3	1,90,141	16,440	7,659	15,758	6,642
Rohtak	4	4,48,658	17,022	14,427	14,679	12,696
Sirsa	5	3,19,248	3,118	2,757	3,914	2,824
Sonipat	5	4,37,328	44,810	21,674	42,354	19,148
Yamunanagar	3	2,45,228	6,126	5,779	5,516	2,814
Total	88	81,45,692	5,36,061	3,28,406	4,76,804	2,71,787

Source : Department of Economic & Statistical Affairs, Haryana.

LOCAL BODIES

Municipal Committees/Councils/Corporations-wise population, income and expenditure

Table 30.2 (₹000)

District	Name of Municipal Committees/ Councils/Corporations	Population within Municipal Committees/ Councils/Corporations limits (Census 2011)	2019-20		2020-21	
			Income	Expenditure	Income	Expenditure
1	2	3	4	5	6	7
Ambala	1. Ambala city	3,00,127	6,01,695	5,79,012	5,57,906	4,33,341
	2. Naraingarh	22,832	30,540	26,316	24,733	9,182
	3. Barara	21,545	35,875	12,725	40,408	28,811
	4. Ambala Sadar	2,36,988	2,95,574	2,73,576	1,98,362	1,75,809
Bhiwani	1. Bhiwani	1,96,057	6,47,320	4,62,078	6,38,360	2,94,757
	2. Bawani Khera	20,289	19,899	18,282	22,993	21,429
	3. Siwani	19,143	17,397	17,193	30,460	21,665
	4. Loharu	13,937	20,126	18,687	16,708	9,976
Ch. Dadri	1. Charkhi Dadri	56,337	5,14,345	2,78,918	4,22,417	1,98,289
Faridabad	1. Faridabad Complex	14,14,050	99,19,235	86,09,461	74,24,652	67,27,510
Fatehabad	1. Fatehabad	70,777	1,21,862	92,436	96,295	25,357
	2. Tohana	63,871	61,753	60,745	1,46,619	72,692
	3. Ratia	37,152	113,349	93,162	1,25,657	75,946
	4. Bhuna	30,094	61,772	23,121	60,454	22,755
	5. Jakhal	7,788	16,819	15,323	10,799	5,356
Gurugram	1. Gurugram	8,86,519	2,25,04,435	1,13,05,872	1,99,89,271	90,28,410
	2. Sohna	36,552	2,38,154	1,27,753	3,91,184	2,39,197
	3. Pataudi	20,418	2,00,140	31,210	2,05,517	35,840
	4. Haili Mandi	20,906	5,22,717	29,927	5,71,466	2,07,590
	5. Farukhnagar	13,513	3,75,762	30,123	3,74,693	29,530
Hisar	1. Hisar	3,07,024	5,90,891	5,89,587	9,37,748	5,78,059
	2. Hansi	86,770	1,12,050	1,04,798	1,52,905	1,39,630
	3. Barwala	43,384	51,267	49,552	49,857	32,597
	4. Narnaund	17,242	19,044	15,291	10,497	6,368
	5. Uklana	13,219	9,598	7,481	16,804	10,760
	6. Bass	17965	16,915	834	18,614	5,745
	7. Sesai	15663	2,261	844	4,999	2,275
Jhajjar	1. Jhajjar	48,424	60,916	29,668	1,82,985	91,856
	2. Beri	15,934	78,082	65,333	8,040	3,797
	3. Bahadurgarh	1,70,767	5,97,038	3,74,675	4,96,559	3,35,428
Jind	1. Safidon	34,728	46,343	43,281	71,630	67,018
	2. Narwana	62,090	65,118	56,952	61,828	35,168
	3. Uchana	16,815	1,29,921	49,125	1,44,264	34,460
	4. Jind	1,67,592	2,36,779	1,72,430	1,74,602	1,32,428
	5. Julana	18,755	37,922	21,489	29,683	16,788
Kaithal	1. Kaithal	1,44,915	3,17,519	2,30,343	2,22,857	1,94,291
	2. Pundri	33,484	31,971	19,093	29,889	18,419
	3. Guhla Cheeka	38,952	72,672	63,318	1,08,931	67,963
	4. Kalayat	18,660	78,651	63,922	61,761	57,479
	5. Rajond	17,434	9,140	9,085	17,041	16,439
Karnal	1. Karnal	3,02,140	10,97,939	9,55,215	12,55,277	7,55,857
	2. Gharaunda	37,816	1,14,732	27,877	84,170	64,976
	3. Nilokheri	17,938	16,923	15,249	10,999	8,898
	4. Indri	17,487	19,653	17,857	41,350	26,517
	5. Taraori	25,944	2,70,352	46,469	2,51,254	35,839
	6. Assandh	27,125	39,809	24,322	27,911	25,180
	7. Nissing	17,438	1,50,452	25,064	1,29,683	23,685

LOCAL BODIES

Municipal Committees/Councils/Corporations-wise population, income and expenditure

Table 30.2 (Concld.) (₹ 000)

Kurukshetra	1. Thanesar	1,55,152	2,33,694	2,25,930	2,14,691	2,06,223
	2. Ladwa	28,887	34,035	32,411	19,224	15,755
	3. Shahbad Markanda	42,607	52,314	44,302	48,748	27,048
	4. Pehowa	38,853	35,256	33,951	58,104	55,892
	5. Ismailabad	16,133	4,323	6,720	2,327	2,096
Mahendragarh	1. Mahendragarh	29,128	2,14,028	46,966	2,55,589	74,297
	2. Narnaul	74,581	1,40,243	1,31,706	1,50,083	1,49,521
	3. Kanina	12,989	90,628	12,016	48,845	20,340
	4. Ateli	7,619	1,13,977	21,742	1,17,937	57,568
	5. Nangal Chaudhary	8,538	1,18,576	71,242	89,512	30,196
Nuh	1. Nuh	16,260	25,589	21,134	43,042	36,385
	2. Ferozepur-Jhirka	24,750	51,220	47,760	61,972	34,981
	3. Punhana	24,734	48,432	29,188	38,788	36,828
	4. Taoru	22,599	2,96,434	64,234	2,52,687	28,949
Palwal	1. Palwal	1,31,926	2,87,869	1,94,442	1,94,395	1,13,731
	2. Hodel	50,143	56,474	52,373	17,342	11,326
	3. Hathin	14,421	12,064	10,868	4,517	2,977
Panchkula	1. Kalka	34,134	—	—	56,928	—
	2 Panchkula	2,11,355	15,54,108	5,19,970	9,41,907	7,37,645
Panipat	1. Panipat	2,95,970	8,49,961	8,23,689	8,63,341	6,54,618
	2. Samalkha	39,710	42,541	35,193	27,258	18,692
Rewari	1. Rewari	1,43,021	9,86,391	6,26,686	9,23,263	5,82,166
	2. Bawal	16,776	37,554	27,979	30,551	19,436
	3. Dharuheda	30,344	6,20,069	1,11,231	6,21,963	62,566
Rohtak	1. Rohtak	3,74,292	14,68,527	12,38,628	12,35,777	10,98,046
	2. Kalanaur	33,319	43,844	27,689	71,666	39,777
	3. Maham	20,484	29,571	27,518	33,276	32,994
	4. Sampla	20,563	1,60,246	1,48,904	1,27,179	98,737
Sirsa	1. Sirsa	1,82,534	2,05,246	1,98,788	2,27,743	1,96,130
	2. Mandi Dabwali	52,873	27,955	25,050	35,779	29,952
	3. Kalanwali	22,095	13,702	8,752	13,200	7,503
	4. Ellnabad	36,623	35,297	27,934	85,039	33,660
	5. Rania	25,123	29,617	15,143	29,617	15,144
Sonipat	1. Sonipat	2,89,333	38,19,638	17,54,893	36,17,437	15,24,311
	2. Ganaur	35,603	26,948	26,902	15,816	7,024
	3. Kharkhoda	25,051	1,01,077	34,301	1,21,146	44,813
	4. Gohana	65,708	5,33,302	3,51,346	4,76,318	3,35,904
	5. Kundli	21,633	—	—	4,651	2,721
Yamunanagar	1. Yamunanagar	2,17,071	5,70,753	5,55,828	5,16,385	2,54,737
	2. Radaur	13,690	36,450	17,131	28,713	24,797
	3. Sadhura	14,467	5,394	4,991	6,511	1,876

Source : Department of Economic & Statistical Affairs, Haryana.

Note : Amount of book transfer in income and expenditure not included.

1. New MC Uklana created in Hisar District .
2. M.C Barara reconstituted on 16.06.2015.
3. M.C Radaur constituted on 09-02-2016.
4. M.C Jakhal Mandi constituted on 25-07-2017
5. 4 MC"s namely Kundli, Sadhaura, Ismailabad & Bass Constituted on 16.10.2018 , 02.11.2018, 20.11.2018 and19.12.2018, respectively.
6. MC Sisai Constituted on 20.02.2019.
7. MC Ambala Sadar constituted on 11.09.2019.
8 MC Kalka has been constituted on 17.09.2020

.

LOCAL BODIES

Income of Municipal Committees/Councils/Corporations

Table 30.3 (₹ lakh)

Source of Income	Account			
	2017-18	2018-19	2019-20	2020-21
	2	3	4	5
I Tax Revenue	92,038	52,241	42,979	65,979
A. Taxes on Income	1,306	317	1,675	396
(i) Profession and Trade Tax	771	149	191	237
(ii) Servant's Tax	535	168	1,484	159
B. Taxes on Commodities and Services	24,037	11,475	10,051	8,820
(i) Show Tax	0	0	264	726
(ii) Terminal Tax	4,797	1,018	283	469
(iii) Water Tax	16,471	1,909	3,126	2,646
(iv) Taxes on Vehicles	412	505	148	254
(v) Taxes on Animals (including fees for registration of dogs)	99	222	98	17
(vi) Tolls on Vehicles and Animals	169	4	1,014	2
(vii) Income from Public Safety and Convenience (lighting, fire etc.)	903	3,600	3,984	496
(viii) Water Fees (Sale of water)	31	0	0	0
(ix) Fees for Vehicle's Licences (including driving Licences)	131	290	152	97
(x) Licence Fees for Job Porters	89	178	50	364
(xi) Dangerous and Offensive Trade Licence Fee and Fee for Letting of Fireworks	202	941	608	779
(xii) Local Rate	733	2,808	324	2,970
C. Taxes on Properties and Capital Transactions	66,695	40,449	31,253	56,763
(i) Taxes on Buildings and Land	48,881	20,501	18,818	43,963
(ii) Rents of Land and Buildings (including sale of land etc.)	8,197	18,958	12,059	11,776
(iii) Dak Bungalows and Sarais	221	92	33	322
(iv) Gardens and Roadside Trees	211	248	39	278
(v) Teh Bazari Fees (including fees for occupation of portions of streets)	9,185	700	304	424

LOCAL BODIES

Income of Municipal Committees/Councils/Corporations

Table 30.3 (Concld.) (₹ lakh)

Source of Income	Account			
	2017-18	2018-19	2019-20	2020-21
	2	3	4	5
II Administrative Receipts	**532**	**1,912**	**569**	**251**
(i) Education	436	350	330	19
(ii) Medical	0	172	0	0
(iii) Public Health	96	1,390	239	232
III Revenue Grants and Contributions	**24,323**	**9,876**	**25,393**	**20,811**
(i) Grants for Famine Relief/Dev. Work	24,275	2,450	120	1,200
(ii) Contribution for Veterinary Deptt.	5	135	0	0
(iii) Other Grants or Contribution	43	7,291	25,273	19,611
IV Capital Transfers	**1,08,335**	**92,985**	**1,03,959**	**72,221**
(i) Grants for Capital Expenditure on Water Supply	847	0	0	0
(ii) Recoveries for Water Supply Works	2	20	753	99
(iii) Contributions for Government for Drainage Works	0	0	0	0
(iv) Contributions for Municipal Works	99,101	47,233	65,308	58,698
(v) Suspense Accounts, (Stationery, Printing, Stores, Advances, Deposits, Cattle Pounds, Ferries etc.)	8,385	45,732	37,898	13,424
V Loans	**1,641**	**943**	**2,601**	**2,628**
(i) Loans for Water Supply Works	0	43	0	0
(ii) Loans for Drainage Works	0	0	0	0
(iii) Loans for General Purposes	1,641	893	2,480	2,617
(iv) Other Loans	0	7	121	11
VI Other Receipts	**1,99,451**	**3,85,825**	**3,60,560**	**3,14,914**
(i) Interest Receipts	6,916	18,757	22,185	777
(ii) Income on Investment	194	104	692	9,590
(iii) Other General Taxes (copying fee etc.)	7,121	5,295	8,814	8,357
(iv) Miscellaneous Unclassified Receipts	6,493	3,805	1,084	4,005
(v) Stamp Duty	1,01,714	55,681	59,451	26,139
(vi) Miscellaneous	77,013	3,02,183	2,68,334	2,66,046
Total Income	**4,26,320**	**5,43,782**	**5,36,061**	**4,76,804**

Source : Department of Economic and Statistical Affairs, Haryana.

LOCAL BODIES

Expenditure of Municipal Committees/Councils/Corporations

Table 30.4 (₹ lakh)

Items of Expenditure	Account			
	2017-18	2018-19	2019-20	2020-21
1	2	3	4	5
I General Departments	**1,44,036**	**76,318**	**95,064**	**1,66,941**
A. General	**48,767**	**52,616**	**68,299**	**1,43,567**
B. Tax and Licencing Department	**8,282**	**1,766**	**1,699**	**6,860**
(i) Cultural Activities Tax	0	0	259	481
(ii) Terminal Tax	606	742	499	801
(iii) Taxes and Licensing Fees for Vehicles	4,110	290	139	344
(iv) Other Taxes and Fees	3,566	734	802	5,234
C. Municipal Properties	**74,775**	**10,220**	**14,747**	**5,819**
(i) Rented Lands and Buildings	71,387	4,177	3,406	2,003
(ii) Dak Bungalows and Sarais	433	188	351	1,128
(iii) Gardens and Roadside Trees	2,919	5,790	10,965	2,634
(iv) Tehbazari Fees	36	65	25	54
D. Public Safety and Convenience (including consumption expenditure, capital outlay, contributions etc.)	**12,212**	**11,716**	**10,319**	**10,695**
(i) Police	426	1,954	1,050	1,379
(ii) Lighting	4,856	4,281	4,769	3,092
(iii) Fire	3,571	4,353	4,088	3,121
(iv) Pounds	3,152	1,110	354	3,010
(v) Miscellaneous	207	18	58	93
II Education	**466**	**254**	**161**	**72**
(i) Administration	326	87	14	36
(ii) Colleges	0	0	0	0
(iii) High Schools	0	0	2	0
(iv) Middle Schools	9	17	0	0
(vi) Primary Schools	0	3	0	0
(vi) Public Libraries, Museums etc.	131	147	145	36
III Medical	**15,690**	**8,722**	**7,987**	**1,572**
(i) Administration	15,613	8,722	7,987	1,469
(ii) Hospitals and Dispensaries	77	0	0	103
(iii) Charges for Lunatics, Lepers Anti- rabic Treatment	0	0	0	0
IV Public Health	**41,439**	**50,424**	**51,550**	**36,668**
(i) Administration	3,007	1,226	2,189	1,147
(ii) Vital Statistics and Infant welfare	26	239	0	20
(iii) Vaccination	0	135	0	0
(iv) Plague and other Epidemic Diseases	2,086	1,582	2,668	285
(v) Conservancy	29,683	32,089	35,404	23,041
(vi) Drainage	6,360	14,357	10,980	10,724
(vii) Control of Food Supplies (Markets, slaugher houses etc.)	265	255	238	1,318
(viii) Burning and Burials of Paupers etc.	11	6	46	124
(ix) Miscellaneous	1	535	25	9
V Water Supply	**4,543**	**6,379**	**4,247**	**2,770**
(i) Administration	77	4,391	1,991	4
(ii) Collection of Revenue from Water	0	0	0	0
(iii) Cost of Canal Water	0	0	0	0
(iv) Maintenance (including work stores)	4,272	441	607	817
(v) Water Analysis	0	1,543	1,643	1,946
(vi) Capital Expenditure	110	0	0	3
(vii) Loans (a) Interest	77	0	0	0
(b) Repayment	7	4	6	0
VI Veterinary Department	**214**	**20**	**59**	**69**
(i) Veterinary Hospitals	200	15	52	69
(ii) Grants to Society for Prevention of Cruelty to Animals	14	5	7	0
(iii) Horse and Cattle Fairs	0	0	0	0
VII Municipal Works	**72,345**	**1,28,510**	**1,37,792**	**51,846**
(i) Administration	11,809	55,139	69,147	19,747
(ii) Streets (Maintenance, watering, loans etc.)	17,835	73,065	67,733	30,953
(iii) Execution	42,701	306	912	1,146
VIII Suspense Accounts	**8,519**	**13,761**	**21,936**	**9,548**
IX Reserve for Unforeseen Charges	**39,761**	**10,664**	**9,610**	**2,301**
Total Expenditure (I to IX)	**3,27,013**	**2,95,052**	**3,28,406**	**2,71,787**

Source : Department of Economic & Statistical Affairs, Haryana.

LOCAL BODIES
District-wise number of seats reserved and panches elected under different categories
Sixth Panchayat General Elections, 2022

Table 30.5

District	Total no. of seats of Panches			Number of seats reserved for						Total No. of Elected Panches			No. of elected member according to reservation							
	Total	Male	Female	SC(W)	SC Men	BC(A) Women	BC(A) Men	Gen. Women	Gen. Men	Total	Women	Men	SC Women	SC Men	BC(A) Women	BC(A) Men	Gen Women	Gen. Men	BC(B) Women	BC(B) Men
1	2	3	4	5	6	7	8	9	10	12	13	14	15	16	17	18	19	20	21	22
Ambala	3159	1702	1457	490	547	151	152	816	1003	3011	1367	1644	528	604	298	345	394	492	147	203
Bhiwani	3211	1678	1533	357	340	152	160	1024	1178	3109	1465	1644	396	391	285	329	717	858	67	66
Charkhi Dadri	1679	863	816	160	140	78	73	578	650	1636	786	850	167	165	141	144	419	471	59	70
Faridabad	1059	561	498	99	105	42	51	357	405	1031	474	557	122	131	88	97	187	217	77	112
Fatehabad	2684	1447	1237	382	463	96	119	759	865	2600	1186	1414	471	589	239	275	444	516	32	34
Gurugram	1406	730	676	146	121	64	71	466	538	1348	644	704	153	121	91	98	202	267	198	218
Hisar	3849	2040	1809	442	525	166	185	1201	1330	3592	1663	1929	518	613	346	376	709	831	90	109
Jhajjar	2639	1358	1281	249	254	109	126	923	978	2249	1066	1183	254	229	149	194	580	687	83	73
Jind	3455	1822	1633	359	406	168	172	1106	1244	3269	1509	1760	368	433	308	392	768	859	65	76
Kaithal	2917	1551	1366	346	373	143	166	877	1012	2814	1307	1507	359	397	296	337	573	674	79	99
Karnal	3901	2042	1859	472	479	227	273	1160	1290	3825	1806	2019	538	562	508	610	681	761	79	86
Kurukshetra	3385	1779	1606	431	414	217	245	958	1120	3270	1542	1728	486	479	451	557	423	485	182	207
Mahendragarh	3214	1635	1579	336	226	164	152	1079	1257	2982	1440	1542	347	280	269	270	325	401	499	591
Nuh	3505	1784	1721	154	62	156	167	1411	1555	3320	1616	1704	226	87	298	339	105	113	987	1165
Palwal	2770	1438	1332	250	258	135	143	947	1037	2694	1258	1436	285	290	264	301	435	499	274	346
Panchkula	1026	525	501	109	72	52	55	340	398	955	462	493	111	81	86	101	186	212	79	99
Panipat	2161	1131	1030	215	224	122	146	693	761	2119	1002	1117	262	265	257	311	370	411	113	130
Rewari	3233	1655	1578	383	293	122	167	1073	1195	3168	1537	1631	418	340	209	271	302	346	608	674
Rohtak	1837	972	865	180	223	69	68	616	681	1790	836	954	197	248	137	152	490	535	12	19
Sirsa	3570	1912	1658	517	620	159	219	982	1073	3317	1535	1782	597	709	408	460	508	593	22	20
Sonipat	3492	1824	1668	339	337	181	189	1148	1298	2998	1403	1595	335	351	351	363	675	819	42	62
Yamunanagar	3841	2085	1756	559	636	189	218	1008	1231	3728	1710	2018	637	680	442	549	417	492	214	297
Total	61993	32534	29459	6975	7118	2962	3317	19522	22099	58825	27614	31211	7775	8045	5921	6871	9910	11539	4008	4756
Percentage	100.0	52.5	47.5	11.3	11.5	4.8	5.4	31.5	35.6	100.0	46.9	53.1	13.2	13.7	10.1	11.7	16.8	19.6	6.8	8.1

LOCAL BODIES
District-wise number of seats reserved and sarpanches elected under different categories
Sixth Panchayat General Elections, 2022

Table 30.5 (Contd.)

District	Total number of sarpanches			No. of seats reserved for						Total No. of Elected Sarpanches			No. of elected member according to reservation							
	Total	Male	Female	SC Women	SC Men	BC(A) Women	BC (A) Men	Gen. Women	Gen. Men	Total	Women	Men	SC women	SC Men	BC(A) Women	BC(A) Men	Gen Women	Gen Men	BC (B) Women	BC(B) Men
1	23	24	25	26	27	28	29	30	31	32	33	34	35	36	37	38	39	40	41	42
Ambala	400	204	196	62	66	20	12	114	126	399	193	206	70	76	26	25	69	77	28	28
Bhiwani	312	159	153	32	38	13	12	108	109	312	152	160	38	43	20	20	88	91	6	6
Charkhi Dadri	165	85	80	14	16	7	7	59	62	165	80	85	14	16	9	7	52	56	5	6
Faridabad	100	52	48	7	10	3	4	38	38	100	45	55	9	12	4	4	21	25	11	14
Fatehabad	259	135	124	39	46	12	8	73	81	257	122	135	46	51	23	17	52	64	1	3
Gurugram	157	80	77	14	16	7	6	56	58	157	77	80	15	17	9	6	35	30	18	27
Hisar	307	160	147	35	41	13	11	99	108	305	146	159	37	49	26	20	74	82	9	8
Jhajjar	247	128	119	20	26	12	8	87	94	246	119	127	22	29	13	9	76	76	8	13
Jind	300	154	146	30	36	8	17	108	101	296	145	151	30	37	15	23	98	83	2	8
Kaithal	277	141	136	34	35	8	14	94	92	277	135	142	38	42	18	24	70	63	9	13
Karnal	395	202	193	47	51	14	19	132	132	394	193	201	59	63	28	30	98	104	8	4
Kurukshetra	403	206	197	48	54	20	12	129	140	402	198	204	56	58	35	25	83	85	24	36
Mahendragarh	343	175	168	27	33	7	19	134	123	341	167	174	28	37	12	25	38	36	89	76
Nuh	325	166	159	10	12	15	12	134	142	325	159	166	11	12	19	12	10	13	119	129
Palwal	263	137	126	24	26	9	12	93	99	263	127	136	28	28	11	15	51	52	37	41
Panchkula	135	70	65	11	14	6	4	48	52	133	65	68	12	15	10	6	31	34	12	13
Panipat	178	91	87	16	19	9	7	62	65	178	88	90	19	20	11	14	46	45	12	11
Rewari	365	185	180	37	41	13	16	130	128	365	180	185	41	45	15	21	38	34	86	85
Rohtak	142	73	69	14	17	7	5	48	51	142	69	73	15	19	8	6	46	47	0	1
Sirsa	339	173	166	52	56	15	12	99	105	339	166	173	58	63	26	34	81	75	1	1
Sonipat	318	163	155	28	32	13	13	114	118	316	151	165	25	33	17	21	105	105	4	6
Yamunanagar	490	248	242	74	79	15	23	153	146	489	240	249	84	95	34	36	79	65	43	53
Total	6220	3187	3033	675	764	246	253	2112	2170	6201	3017	3184	755	860	389	400	1341	1342	532	582
Percentage	100.0	51.2	48.8	10.9	12.3	4.0	4.1	34.0	34.9	100.0	48.6	51.4	12.2	13.9	6.3	6.5	21.6	21.6	8.6	9.4

LOCAL BODIES

District-wise number of wards reserved and members panchayat samiti (MPS) elected under different categories

Sixth Panchayat General Elections, 2022

Table 30.5 (Contd.)

District	Total No.of Blocks	No. of seats for MPS			No. of wards reserved for						Total No. of elected MPS			No. of elected members according to reservation							
		Total	Male	Female	SC Women	SC Men	BC(A) Women	BC(A) Men	Gen. Women	Gen. Men	Total	Women	Men	SC Women	SC Men	BC(A) Women	BC(A) Men	Gen. Women	Gen. Men	BC(B Women	BC (B) Men
1	43	44	45	46	47	48	49	50	51	52	53	54	55	56	57	58	59	60	61	62	63
Ambala	6	122	63	59	20	21	6	7	33	35	122	59	63	22	25	9	10	25	20	3	8
Bhiwani	7	144	79	65	13	18	5	6	47	55	144	65	79	13	22	11	9	37	44	4	4
Charkhi Dadri	4	88	46	42	7	9	4	2	31	35	88	42	46	8	9	6	3	23	32	5	2
Faridabad	3	60	32	28	5	6	3	1	20	25	60	28	32	6	6	4	1	12	18	6	7
Fatehabad	7	143	76	67	20	24	10	3	37	49	143	67	76	31	32	13	11	23	31	0	2
Gurugram	4	68	36	32	6	8	0	3	26	25	68	32	36	6	8	1	3	15	15	10	10
Hisar	9	222	115	107	25	29	10	10	72	76	222	107	115	31	34	25	16	49	62	2	3
Jhajjar	7	137	72	65	11	14	5	4	49	54	137	65	72	11	14	7	5	42	51	5	2
Jind	8	187	98	89	19	24	7	9	63	65	187	89	98	27	29	13	16	45	49	4	4
Kaithal	7	153	81	72	17	21	7	6	48	54	153	72	81	20	27	15	15	34	36	3	3
Karnal	9	200	104	96	22	27	12	14	62	63	200	96	104	29	31	20	22	45	48	2	3
Kurukshetra	7	135	72	63	16	19	7	11	40	42	135	63	72	19	24	16	21	21	18	7	9
Mahendragarh	8	151	81	70	11	15	5	5	54	61	151	70	81	13	16	8	10	16	16	33	39
Nuh	7	188	94	94	8	4	7	6	79	84	188	94	94	10	5	19	9	4	16	61	64
Palwal	6	134	69	65	13	14	5	6	47	49	134	65	69	14	16	8	7	30	32	13	14
Panchkula	4	42	21	21	4	2	1	2	16	17	42	21	21	4	2	3	2	12	12	2	5
Panipat	6	134	70	64	12	15	6	10	46	45	134	64	70	15	20	14	20	26	21	9	9
Rewari	7	143	76	67	13	17	4	3	50	56	143	67	76	13	17	10	5	15	15	29	39
Rohtak	5	109	56	53	11	13	4	2	38	41	109	53	56	13	14	6	5	31	36	3	1
Sirsa	7	186	98	88	28	32	8	13	52	53	186	88	98	33	40	27	28	26	30	2	0
Sonipat	8	193	101	92	16	22	9	8	67	71	193	92	101	19	23	14	16	58	57	1	5
Yamunanagar	7	142	75	67	19	24	5	13	43	38	142	67	75	21	25	14	22	21	15	11	13
Total	143	3081	1615	1466	316	378	130	144	1020	1093	3081	1466	1615	378	439	263	256	610	674	215	246
Percentage		100.0	52.4	47.6	10.3	12.3	4.2	4.7	33.1	35.5	100.0	47.6	52.4	12.3	14.2	8.5	8.3	19.8	21.9	7.0	8.0

LOCAL BODIES
District-wise number of wards reserved and member zila parishad (MZP) elected under different categories
Sixth Panchayat General Elections,2022

Table 30.5 (Concld.)

District	No. of Seats of MZP in the District			No. of wards reserved for						No. of seats of MZP			No. of elected members according to reservation							
	Total	Male	Female	SC Women	SC Men	BC(A) Women	BC (A) Men	Gen. Wome	Gen Men	Total	Women	Men	SC Wome	SC Men	BC (A) Wome	BC (A) Men	Gen. Women	Gen. Men	BC(B) Women	BC(B) Men
1	64	65	66	67	68	69	70	71	72	73	74	75	76	77	78	79	80	81	82	83
Ambala	15	8	7	2	3	0	1	5	4	15	7	8	2	3	1	2	4	3	0	0
Bhiwani	22	12	10	2	3	1	1	7	8	22	10	12	2	3	2	1	6	8	0	0
Charkhi Dadri	11	6	5	1	1	0	1	4	4	11	5	6	1	1	0	1	3	3	1	1
Faridabad	10	5	5	1	1	0	1	4	3	10	5	5	1	1	0	1	2	2	2	1
Fatehabad	18	9	9	3	3	1	0	5	6	18	9	9	3	3	2	1	4	5	0	0
Gurugram	10	5	5	1	1	0	0	4	4	10	5	5	1	1	0	0	3	3	1	1
Hisar	30	16	14	3	4	1	2	10	10	30	14	16	3	4	2	2	9	9	0	1
Jhajjar	18	10	8	1	2	0	1	7	7	18	8	10	1	2	0	1	7	7	0	0
Jind	25	13	12	3	3	1	1	8	9	25	12	13	3	3	1	1	7	9	1	0
Kaithal	21	11	10	2	3	0	2	8	6	21	10	11	2	3	0	2	7	6	1	0
Karnal	25	13	12	3	3	0	3	9	7	25	12	13	3	3	1	4	8	6	0	0
Kurukshetra	17	9	8	2	2	2	0	4	7	17	8	9	2	2	2	1	2	6	2	0
Mahendragarh	19	10	9	1	2	1	0	7	8	19	9	10	2	3	2	2	1	3	4	2
Nuh	25	13	12	1	1	1	1	10	11	25	12	13	1	1	1	1	1	0	9	11
Palwal	20	10	10	2	2	1	1	7	7	20	10	10	2	2	3	1	4	4	1	3
Panchkula	10	5	5	1	1	0	1	4	3	10	5	5	1	1	0	1	2	2	2	1
Panipat	17	9	8	1	2	2	0	5	7	17	8	9	1	2	3	0	4	6	0	1
Rewari	18	9	9	2	2	0	1	7	6	18	9	9	2	2	0	1	1	1	6	5
Rohtak	14	8	6	1	2	1	0	4	6	14	6	8	1	2	1	0	4	6	0	0
Sirsa	24	12	12	4	4	1	2	7	6	24	12	12	4	4	2	2	6	6	0	0
Sonipat	24	13	11	2	3	1	1	8	9	24	11	13	2	3	1	1	8	9	0	0
Yamunanagar	18	9	9	3	3	1	1	5	5	18	9	9	3	3	1	1	5	3	0	2
Total	411	215	196	42	51	15	21	139	143	411	196	215	43	52	25	27	98	107	30	29
Percentage	100.0	52.3	47.7	10.2	12.4	3.6	5.1	33.8	34.8	100.0	47.7	52.3	10.5	12.7	6.1	6.6	23.8	26.0	7.3	7.1

Source : Development and Panchayats Department, Haryana

SECTION—XXXI

ELECTORAL STATISTICS

The data presented in this section has been collected from the Chief Electoral Office, Haryana.

Table 31.1—number of Electors in the State.

Table 31.2—number of Assembly and Parliamentary Constituencies in Haryana.

Table 31.3—members of Parliament elected in the State during General Election, 2019 alongwith name of party.

Table 31.4—list of elected members of state Legislative Assembly (Haryana Vidhan Sabha) in General Election, 2019.

Tables 31.5—number of electors and votes polled in State Legislative Assembly Election, 2019.

Table 31.6—number of electors and votes polled in the State during General Election, Lok Sabha, 2019.

Table 31.7—state-wise number of Parliamentary and State Assembly Constituencies in India.

ELECTIONS

Number of Electors in Haryana

Table 31.1

District	No. of Electors (thousand)												No. of Electors (lakh)							
	1967	1977	1987@	1995£	1998*	1999£ £	2000**	2005	2011	2013	2014 (LS)	2014 (VS)	2015	2016	2017	2018	2019	2020	2021	05.01.2022
1	2	3	4	5	6	7	8	9	10	11	12	13	14	15	16	17	18	19	20	21
Ambala	45.9	61.3	88.8	75.4	54.4	54.9	55.5	61.1	63.8	69.1	75.6	76.8	7.84	7.94	7.92	8.02	8.05	8.58	8.77	8.92
Bhiwani	—	47.9	67.4	72.5	81.2	80.8	81.4	94.5	89.1	96.9	105.4	106.6	10.82	10.99	11.02	7.66	7.75	8.17	8.31	8.44
Charkhi Dadri	—	—	—	—	—	—	—	—	—	—	—	—	—	—	—	3.56	3.61	3.80	3.86	3.92
Faridabad	—	—	72.3	103.8	103.3	97.0	98.2	121.5	83.5	102.9	119.4	122.9	13.11	13.36	13.38	13.70	13.73	15.34	15.66	16.11
Fatehabad	—	—	—	—	47.4	48.1	48.8	55.5	52.8	58.2	61.8	61.9	6.35	6.46	6.43	6.52	6.50	6.71	6.86	6.93
Gurugram	74.8	83.2	60.3	82.9	78.9	79.6	80.3	103.4	78.5	87.2	97.8	100.2	10.19	10.27	10.34	10.55	10.83	12.15	12.32	12.70
Hisar	92.7	66.0	97.0	136.5	71.4	71.0	71.6	81.6	97.6	107.2	114.5	115.5	11.71	11.74	11.65	11.88	11.88	12.43	12.72	12.87
Jhajjar	—	—	—	—	55.0	54.1	54.3	62.9	54.3	59.5	65.3	66.3	6.75	6.84	6.82	6.89	6.98	7.51	7.59	7.82
Jind	27.2	42.7	62.8	68.2	66.7	66.5	67.9	74.9	73.7	80.8	86.4	85.9	8.80	8.93	8.92	9.03	9.12	9.50	9.66	9.83
Kaithal	—	—	—	57.0	56.2	56.9	57.4	61.7	60.2	63.2	68.7	69.6	7.05	7.12	7.10	7.24	7.35	7.68	7.86	8.01
Karnal	84.0	57.1	85.3	74.8	73.3	72.7	73.7	81.4	77.9	85.5	94.7	96.6	9.97	10.05	9.95	10.20	10.48	10.93	11.26	11.43
Kurukshetra	—	48.2	71.7	37.9	36.7	35.4	36.0	41.2	51.3	56.4	63.2	64.5	6.58	6.73	6.66	6.78	6.86	7.13	7.30	7.43
Mahendragarh	32.6	45.8	63.7	40.8	39.0	38.8	39.4	44.8	52.5	56.1	60.0	60.5	6.21	6.28	6.29	6.42	6.43	6.82	6.95	7.12
Nuh	—	—	—	—	—	—	—	—	36.5	42.1	47.5	48.2	5.01	5.10	5.08	5.20	5.31	5.49	5.64	6.07
Palwal	—	—	—	—	—	—	—	—	43.9	49.9	54.6	54.4	5.64	5.71	5.67	5.80	5.86	6.22	6.53	6.75
Panchkula	—	—	—	—	19.8	19.8	20.1	24.4	28.4	31.7	35.0	35.3	3.59	3.47	3.49	3.56	3.57	3.90	4.01	4.07
Panipat	—	—	—	42.7	40.5	40.3	40.9	46.6	56.0	65.7	73.6	75.1	7.79	7.65	7.76	7.91	8.03	8.38	8.57	8.73
Rewari	—	—	—	41.1	40.3	40.2	40.6	45.2	51.3	55.1	60.4	60.6	6.09	6.27	6.22	6.34	6.46	6.85	6.89	7.03
Rohtak	81.6	66.0	93.3	114.2	52.3	51.9	52.3	59.7	60.4	65.5	70.0	70.8	7.14	7.21	7.13	7.25	7.43	7.91	8.03	8.17
Sirsa	—	34.5	49.8	61.5	60.0	61.8	62.7	69.7	73.9	80.0	85.4	85.5	8.71	8.83	8.83	9.01	9.10	9.42	9.61	9.76
Sonipat	—	41.2	57.7	74.1	70.9	70.8	70.1	77.6	77.4	85.6	93.1	95.0	9.77	9.95	9.74	9.93	10.15	10.92	11.18	11.43
Yamunanagar	—	—	—	64.6	61.3	59.3	59.8	65.9	60.9	68.9	76.3	77.3	7.82	7.84	7.82	7.98	8.08	8.39	8.54	8.66
Total	**438.8**	**593.9**	**870.1**	**1148.0**	**1108.6**	**1099.9**	**1111.0**	**1273.6**	**1324.9**	**1468.4**	**1608.7**	**1629.5**	**166.95**	**168.74**	**168.20**	**171.42**	**173.55**	**184.34**	**188.12**	**192.20**

Source: Chief Electoral Office, Haryana

@ : Number of voters as on 17th June 1987.

£ : Number of voters as on 27th July, 1995.

££ : Number of voters as on 31st October, 1999.

* : Number of voters as on 1st January, 1998.

** : Number of voters as on 31st January, 2000.

LS : Lok Sabha.

VS : Vidhan Sabha

ELECTIONS

Number of Assembly and Parliamentary Constituencies in Haryana

Table 31.2

District	No. of Assembly Constituencies												No. of Parliamentary Constituencies												
	1967	1977	1987	2000	2005	2009	2014	2015	2018	2019	2020	2021	1967	1980	1989	1996	1998	1999	2004	2013	2014	2015	2019	2020	2021
1	2	3	4	5	6	7	8	9	10	11	12	13	14	15	16	17	18	19	20	21	22	23	24	25	26
Ambala	9	10	10	5	5	4	4	4	4	4	4	4	1	1	1	1	1	1	1	1	1	1	1	1	1
Bhiwani	—	7	7	7	7	6	6	6	4	4	4	4	—	1	1	1	1	1	1	1	1	1	1	1	1
Charkhi Dadri	—	—	—	—	—	—	—	—	2	2	2	2	—	—	—	—	—	—	—	—	—	—	—	—	—
Faridabad	—	—	6	6	6	6	6	6	6	6	6	6	—	1	1	1	1	1	1	1	1	1	1	1	1
Fatehabad	—	—	—	4	4	3	3	3	3	3	3	3	—	—	—	—	—	—	—	—	—	—	—	—	—
Gurugram	13	12	6	6	6	4	4	4	4	4	4	4	1	—	—	—	—	—	—	1	1	1	1	1	1
Hisar	17	10	10	6	6	7	7	7	7	7	7	7	2	1	1	1	1	1	1	1	1	1	1	1	1
Jhajjar	—	—	—	5	5	4	4	4	4	4	4	4	—	—	—	—	—	—	—	—	—	—	—	—	—
Jind	5	7	7	6	6	5	5	5	5	5	5	5	—	—	—	—	—	—	—	—	—	—	—	—	—
Kaithal	—	—	—	5	5	4	4	4	4	4	4	4	—	—	—	—	—	—	—	—	—	—	—	—	—
Karnal	16	9	9	6	6	5	5	5	5	5	5	5	2	1	1	1	1	1	1	1	1	1	1	1	1
Kurukshetra	—	8	8	3	3	4	4	4	4	4	4	4	—	1	1	1	1	1	1	1	1	1	1	1	1
Mahendragarh	6	6	6	3	3	4	4	4	4	4	4	4	1	1	1	1	1	1	1	—	—	—	—	—	—
Nuh	—	—	—	—	—	3	3	3	3	3	3	3	—	—	—	—	—	—	—	—	—	—	—	—	—
Palwal	—	—	—	—	—	3	3	3	3	3	3	3	—	—	—	—	—	—	—	—	—	—	—	—	—
Panchkula	—	—	—	1	1	2	2	2	2	2	2	2	—	—	—	—	—	—	—	—	—	—	—	—	—
Panipat	—	—	—	3	3	4	4	4	4	4	4	4	—	—	—	—	—	—	—	—	—	—	—	—	—
Rewari	—	—	—	3	3	3	3	3	3	3	3	3	—	—	—	—	—	—	—	—	—	—	—	—	—
Rohtak	15	10	10	5	5	4	4	4	4	4	4	4	2	1	1	1	1	1	1	1	1	1	1	1	1
Sirsa	—	5	5	5	5	5	5	5	5	5	5	5	—	1	1	1	1	1	1	1	1	1	1	1	1
Sonipat	—	6	6	6	6	6	6	6	6	6	6	6	—	1	1	1	1	1	1	1	1	1	1	1	1
Yamunanagar	—	—	—	5	5	4	4	4	4	4	4	4	—	—	—	—	—	—	—	—	—	—	—	—	—
Total	**81**	**90**	**90**	**90**	**90**	**90**	**90**	**90**	**90**	**90**	**90**	**90**	**9**	**10**	**10**	**10**	**10**	**10**	**10**	**10**	**10**	**10**	**10**	**10**	**10**

Source: Chief Electoral Office, Haryana.

ELECTIONS

Name of elected members of parliament from parliamentary constituencies, General Election 2019

Table 31.3

Sr. No.	Name of the parliamentary constituency	Name of the elected member Sarvshri/Sh./Smt.	Party affiliation at the time of election
1	2	3	4
1.	Ambala (SC)	Rattan Lal Kataria	BJP
2.	Bhiwani-Mahendragarh	Dharambir Singh	BJP
3.	Faridabad	Krishan Pal	BJP
4.	Gurugram	Rao Inderjit Singh	BJP
5.	Hisar	Brijendra Singh	BJP
6.	Karnal	Sanjay Bhatia	BJP
7.	Kurukshetra	Nayab Singh	BJP
8.	Rohtak	Arvind Kumar Sharma	BJP
9.	Sirsa (SC)	Sunita Duggal	BJP
10.	Sonipat	Ramesh Chander Kaushik	BJP

Source: Chief Electoral Office, Haryana.

LIST OF ELECTED MEMBERS OF STATE LEGISLATIVE ASSEMBLY

ELECTIONS

District-wise name of elected members of State Legislative Assembly (Haryana Vidhan Sabha) General Election, 2019

Table 31.4

Sr. No.	Name of Assembly Constituency	Name of the Elected Member (S/Sh./Smt.)	Sr. No.	Name of Assembly Constituency	Name of the Elected Member (S/Sh./Smt.)
AMBALA					
1.	Ambala Cantt.	Anil Vij	3.	Mullana (SC)	Varun Chaudhary
2.	Ambala City	Aseem Goel Naneola	4.	Naraingarh	Shailly
BHIWANI					
5.	Bawani Khera (SC)	Bishamber Singh	7.	Tosham	Kiran Choudhry
6.	Bhiwani	Ghanshyam Saraf	8.	Loharu	Jai Parkash Dalal
CHARKHI DADRI					
9.	Badhra	Smt. Naina Singh Chautala	10.	Dadri	Sombir Sangwan
FARIDABAD					
11.	Badkhal	Seema Trikha	14.	Faridabad (NIT)	Neeraj Sharma
12.	Ballabhgarh	Mool Chand Sharma	15.	Prithla	Nayan Pal Rawat
13.	Faridabad	Narender Gupta	16.	Tigoan	Rajesh Nagar
FATEHABAD					
17.	Fatehabad	Dura Ram	18.	Ratia (SC)	Lakshman Napa
19.	Tohana	Shri Davender Singh Babli			
GURUGRAM					
20.	Badshahpur	Rakesh Daultabad	22.	Pataudi (SC)	Satya Parkash Jrawta
21.	Gurugram	Sudhir Kumar Singla	23.	Sohna	Sanjay Singh
HISAR					
24.	Adampur	Bhavya Bishnoi	28.	Nalwa	Ranbir Gangwa
25.	Barwala	Jogi Ram Sihag	29.	Narnaund	Ram Kumar Gautam
26.	Hansi	Vinod Bhayana	30.	Uklana (SC)	Anoop Dhanak
27.	Hisar	Dr. Kamal Gupta			
JHAJJAR					
31.	Badli	Kuldeep Vats	33.	Beri	Dr. Raghuvir Singh Kadian
32.	Bahadurgarh	Rajender Singh Joon	34.	Jhajjar (SC)	Geeta Bhukkal
JIND					
35.	Jind	Dr. Krishan Lal Middha	38.	Safidon	Subhash Gangoli
36.	Julana	Amarjeet Dhanda	39.	Uchana Kalan	Dushyant Chautala
37.	Narwana (SC)	Ram Niwas			
KAITHAL					
40.	Guhla (SC)	Ishwar Singh	42.	Kalayat	Kamlesh Dhanda
41.	Kaithal	Leela Ram	43.	Pundri	Randhir Singh Gollen
KARNAL					
44.	Assandh	Shamsher Singh Gogi	47.	Karnal	Manohar Lal
45.	Gharaunda	Harvinder Kalyan	48.	Nilokheri (SC)	Dharam Pal Gonder
46.	Indri	Ram Kumar Kashyap			
KURUKSHETRA					
49.	Ladwa	Mewa Singh	51.	Shahbad (SC)	Ram Karan
50.	Pehowa	Sardar Sandeep Singh	52	Thanesar	Subash Sudha
MAHENDRAGARH					
53.	Ateli	Sita Ram Yadav	55.	Nangal Chaudhary	Dr. Abhe Singh Yadav
54.	Mahendragarh	Rao Dan Singh	56.	Narnaul	Dr. Om Prakash Yadav

ELECTIONS

District-wise name of elected members of State Legislative Assembly (Haryana Vidhan Sabha) General Election, 2019

Table 31.4

Sr. No.	Name of Assembly Constituency	Name of the Elected Member (S/Sh./Smt.)	Sr. No.	Name of Assembly Constituency	Name of the Elected Member (S/Sh./Smt.)
NUH					
57.	Ferozepur Jhirka	Ch. Mamman Khan	59.	Punhana	Mohammad Ilyas
58.	Nuh	Ch. Aftab Ahmed			
PALWAL					
60.	Hathin	Praveen Dagar	62.	Palwal	Deepak Mangla
61.	Hodal (SC)	Jagdish Nayar			
PANCHKULA					
63.	Kalka	Pardeep Chaudhary	64.	Panchkula	Gian Chand Gupta
PANIPAT					
65.	Israna (SC)	Balbir Singh	67.	Panipat (Rural)	Mahipal Dhanda
66.	Panipat (City)	Parmod Kumar Vij	68.	Samalkha	Dharam Singh Chhoker
REWARI					
69.	Bawal (SC)	Dr. Banwari Lal	71.	Rewari	Rao Chiranjeev
70.	Kosli	Laxman Singh Yadav			
ROHTAK					
72.	Garhi Sampla Kiloi	Bhupinder Singh Hooda	74.	Meham	Balraj Kundu
73.	Kalanaur (SC)	Shakuntla Khatak	75.	Rohtak	Bharat Bhushan Batra
SIRSA					
76.	Dabwali	Amit Sihag	79.	Rania	Ranjit Singh
77.	Ellenabad	Ch. Abhay Singh Chautala	80.	Sirsa	Gopal Kanda
78.	Kalanwali (SC)	Shishpal Singh Keharwala			
SONIPAT					
81.	Baroda	Indu Raj	84.	Kharkhauda (SC)	Jaiveer Singh
82.	Ganaur	Nirmal Rani	85.	Rai	Mohan Lal Badoli
83.	Gohana	Jagbir Singh Malik	86.	Sonipat	Surender Panwar
YAMUNANAGAR					
87.	Jagadhri	Kanwar Pal	89.	Sadhaura (SC)	Renu Bala
88.	Radaur	Bishan Lal Saini	90.	Yamunanagar	Ghanshyam Dass Arora

Source: Haryana Vidhan Sabha Secretariat.

ELECTIONS

Number of electors and votes polled in State Legislative Assembly Election, 2019

Table 31.5

District	Number of electors	Number of votes polled	Percentage of votes polled to number of electors
1	2	3	4
Ambala	8,42,855	5,63,290	66.83
Bhiwani	8,11,769	5,48,152	67.52
Charkhi Dadri	3,74,178	2,56,293	68.49
Faridabad	15,10,250	8,53,781	56.53
Fatehabad	6,73,936	5,18,568	76.95
Gurugram	12,05,075	7,17,892	59.57
Hisar	12,39,010	8,81,468	71.14
Jhajjar	7,31,512	4,83,905	66.15
Jind	9,49,491	6,95,396	73.24
Kaithal	7,64,888	5,77,461	75.50
Karnal	10,91,686	6,99,202	64.05
Kurukshetra	7,11,054	5,13,909	72.27
Mahendragarh	6,66,973	4,68,582	70.26
Nuh	5,51,199	3,93,696	71.43
Palwal	6,14,755	4,42,252	71.94
Panchkula	3,86,138	2,53,850	65.74
Panipat	8,45,593	5,71,363	67.57
Rewari	6,75,977	4,49,092	66.44
Rohtak	7,72,612	5,34,462	69.18
Sirsa	9,44,328	7,25,839	76.86
Sonipat	10,71,533	7,13,089	66.55
Yamunanagar	8,45,986	6,27,315	74.15
All Districts	**1,82,80,798**	**1,24,88,857**	**68.32**

Source: Chief Electoral Office, Haryana.

Note : Some of the Assembly Constituencies being inter-district, the figures have been included in the district in which major part of the Assembly Constituency falls.

ELECTIONS

Number of electors and votes polled in the State during General Election, Lok Sabha 2019

Table 31.6

Name of Parliamentary Constituency	Number of electors	Number of votes polled	Percentage of votes polled to number of electors
1	2	3	4
Ambala (SC)	18,46,861	13,13,394	71.11
Bhiwani-Mahendragarh	16,27,334	11,47,140	70.49
Faridabad	20,65,776	13,24,467	64.11
Gurugram	21,39,990	14,41,438	67.36
Hisar	16,23,419	11,75,100	72.38
Kurukshetra	16,51,648	12,27,462	74.32
Karnal	18,98,935	12,98,026	68.36
Rohtak	17,14,418	12,09,674	70.56
Sirsa (SC)	17,99,949	13,67,370	75.97
Sonipat	15,82,821	11,23,776	71.00
Total	**1,79,51,151**	**1,26,27,847**	**70.35**

Source: Chief Electoral Office, Haryana.

ELECTIONS

Number of Parliamentary and State Assembly Constituencies in India

Table 31.7

State/Union Territory	Parliamentary Constituencies (Lok Sabha)		State Assembly Constituencies		
	1977, 1980 & 1984	1987, 1989, 1999, 2004, 2014 & 2019	1977	1987	2004, 2009, 2014 & 2019
1	2	3	4	5	6
Andhra Pradesh	42	42	294	294	294
Arunachal Pradesh	—	2	—	40	60
Assam	14	14	126	126	126
Bihar	54	40	324	324	243
Jharkhand	—	14	—	—	81
Goa	—	2	—	40	40
Gujarat	26	26	182	182	182
Haryana	10	10	90	90	90
Himachal Pradesh	4	4	68	68	68
Jammu and Kashmir	6	6	76	76	87
Karnataka	28	28	224	224	224
Kerala	20	20	140	140	140
Madhya Pradesh	40	29	320	320	230
Chhattisgarh	—	11	—	—	90
Maharashtra	48	48	288	288	288
Manipur	2	2	60	60	60
Meghalaya	2	2	60	60	60
Mizoram	—	1	—	40	40
Nagaland	1	1	60	60	60
Orissa	21	21	147	147	147
Punjab	13	13	117	117	117
Rajasthan	25	25	200	200	200
Sikkim	1	1	32	32	32
Tamilnadu	39	39	234	234	234
Tripura	2	2	60	60	60
Uttar Pradesh	85	80	425	425	403
Uttrakhand	—	5	—	—	70
West Bengal	42	42	294	294	294
A. and N. Island	1	1	—	—	—
Chandigarh	1	1	—	—	—
Dadra & Nagar Haveli	1	1	—	—	—
Daman & Diu	1	1	—	—	—
Delhi	7	7	56*	56*	70*
Lakshadweep	1	1	—	—	—
Pondicherry	1	1	30	30	30
Total	**538**	**543**	**3,907**	**4,027**	**4,120**

Sources: Chief Electoral Office, Haryana.

SECTION—XXXII

REGISTRATION OF IMMOVABLE AND MOVABLE PROPERTY

The present section contains data on the number of registration offices, number of registrations, aggregate value of property transferred and total receipts to the Government from them.

Table 32.1–Number and description of registration and value of property transferred in the State.

REGISTRATION OF IMMOVABLE AND MOVABLE PROPERTY

Number and description of registration and value of property transferred

Table 32.1

Year/District	Number of Registration Offices	Number of Registration				Aggregate Value of Property Transferred (000 ₹)				
		Immovable Property			Movable Property	Grand Total	Immovable Property	Movable Property	Total	Total Receipts (000 ₹)
		Compulsory	Optional	Total						
1	2	3	4	5	6	7	8	9	10	11
1966-67	40	70,087	341	70,428	4,845	75,273	2,42,068	1,396	2,43,464	2,079
1970-71	45	85,821	31	85,852	9,072	94,924	5,78,312	2,384	5,80,696	6,339
1980-81	71	1,67,825	15	1,67,840	18,158	1,85,998	51,70,234	4,131	51,74,365	16,880
1990-91	103	2,76,756	1,130	2,77,886	1,04,644	3,82,530	1,03,09,692	3,106	1,03,12,798	60,539
2000-01	112	3,29,100	1,642	3,30,742	31,992	3,62,734	3,82,33,270	8,45,189	3,90,78,459	1,39,395
2010-11	118	5,74,333	1,986	5,76,319	71,010	6,47,329	55,54,55,181	—	55,54,55,181	20,20,079
2018-19	142	6,22,552	196	6,22,748	36,416	6,59,164	1,15,93,50,546	660	1,15,93,51,206	65,69,313
2019-20	143	6,64,304	145	6,64,449	37,382	7,01,831	1,15,52,75,334	821	1,15,52,76,155	3,36,22,131
2020-21(P)	143	6,00,539	2,871	6,03,410	36,885	6,40,295	27,78,12,881	—	27,78,12,881	10,70,46,857
Ambala	6	10,724	—	10,724	2,966	13,690	1,26,99,564	—	1,26,99,564	51,887
Bhiwani	10	31,029	—	31,029	739	31,768	13,26,344	—	13,26,344	7,50,735
Charkhi-Dadri	3	9,162	—	9,162	1,941	11,103	35,25,571	—	35,25,571	25,502
Faridabad	8	39,301	123	39,424	1,496	40,920	71,62,865	—	71,62,865	2,21,503
Fatehabad	7	23,022	—	23,022	1,847	24,869	1,93,76,228	—	1,93,76,228	70,843
Gurugram	6	1,17,982	—	1,17,982	4,015	1,21,997	63,20,550	—	63,20,550	29,33,233
Hisar	7	35,069	11	35,080	1,780	36,860	2,72,46,428	—	2,72,46,428	1,47,998
Jhajjar	6	21,923	—	21,923	700	22,623	3,25,25,014	—	3,25,25,014	1,31,234
Jind	6	27,184	—	27,184	1,201	28,385	1,61,13,950	—	1,61,13,950	8,32,11,819
Kaithal	5	19,347	—	19,347	1,644	20,991	16,23,851	—	16,23,851	99,72,407
Karnal	7	29,009	—	29,009	2,368	31,377	31,23,225	—	31,23,225	1,66,918
Kurukshetra	7	21,683	—	21,683	1,865	23,548	18,23,422	—	18,23,422	4,93,819
Mahendragarh	9	18,973	—	18,973	689	19,662	4,94,35,065	—	4,94,35,065	21,24,300
Nuh	8	12,651	—	12,651	343	12,994	1,62,56,607	—	1,62,56,607	50,058
Palwal	5	24,045	6	24,051	720	24,771	1,71,44,892	—	1,71,44,892	8,96,616
Panchkula	5	11,148	—	11,148	2,451	13,599	27,03,663	—	27,03,663	15,89,957
Panipat	8	24,194	—	24,194	1,480	25,674	24,95,243	—	24,95,243	1,31,418
Rewari	5	20,411	—	20,411	865	21,276	24,34,798	—	24,34,798	11,68,930
Rohtak	5	19,146	2730	21,876	1,158	23,034	2,10,89,264	—	2,10,89,264	17,39,072
Sirsa	7	29,454	—	29,454	1,671	31,125	2,51,09,223	—	2,51,09,223	1,08,837
Sonipat	6	35,586	—	35,586	2,771	38,357	68,50,669	—	68,50,669	2,34,238
Yamunanagar	7	19,496	1	19,497	2,175	21,672	14,26,445	—	14,26,445	8,25,533

Source: Inspector Registration, Haryana.

P: Provisional

SECTION—XXXIII

MISCELLANEOUS

Table 33.1—contains information regarding Indian currency in circulation for different years, India's foreign exchange reserves and India's foreign trade.

Table 33.2—number of post offices, telephone exchanges, etc. in the State.

Table 33.3—information of district-wise employees of Haryana Government.

Table 33.4—distribution of Haryana Government employees according to districts and classes.

Table 33.5—class-wise number of Haryana Government employees.

Tables 33.6—distribution of Haryana Government employees according to departments and classes.

Table 33.7—distribution of Haryana Government employees according to different classes and departments.

Table 33.8—distribution of Haryana Government employees according to sex, class, category and religion-wise.

Table 33.9—sanctioned seats in Government vocational education institutes

Table 33.10—distribution of establishments and persons employed therein by location and type of establishments in Haryana

Table 33.11—selected characteristics of establishments in Haryana.

Table 33.12—district-wise number of establishments by location and type of establishments in Haryana.

Table 33.13—district-wise number of persons employed by location and type of establishments in Haryana.

Table 33.14—state-wise number of establishments by location and type of establishments in India.

Table 33.15—state-wise percentage distribution of establishments and employment by location in India.

MISCELLANEOUS

India's Foreign Trade

Table 33.1 (₹ crore)

Year/Month	Imports (–)	Export (+)	Balance of Trade
1	2	3	4
1966-67	2,078	1,157	(–)921
1970-71	1,634	1,535	(–)99
1980-81	12,549	6,711	(–)5,838
1990-91	43,193	32,558	(–)10,635
2000-01	2,30,873	2,03,571	(–)27,302
2010-11	11,36,964	16,83,467	(-)5,46,503
2011-12	14,65,959	23,45,463	(-)8,79,504
2012-13	16,34,318	26,69,162	(-)10,34,844
2013-14	19,05,011	27,15,434	(-)8,10,423
2014-15	18,97,786	27,37,139	(-)8,39,352
2017-18	30,01,033	19,56,515	(-)10,44,519
2018-19	35,94,675	23,07,726	(-)12,86,949
2019-20	33,60,954	22,19,854	(-)11,41,100
2020-21	29,15,958	21,59,043	(-)7,56,914
2021-22 (Apr-Dec) (P)	32,98,495	22,38,821	(-)10,59,674

Source : Director General of Commercial Intelligence & Statistics (DGCI&S), Kolkata.

P : Provisional

MISCELLANEOUS

Post offices, telegraph offices, telephone exchanges etc. in the State

Table 33.2

(Number)

Particulars	1966-67	1970-71	1980-81	1990-91	2000-01	2010-11	2018-19	2019-20	2020-21	2021-22
1	2	3	4	5	6	7	8	9	10	11
Post offices	1,794	1,956	2,367	2,523	2,653	2,661	2,694	2,694	2696	2697
Telephone exchanges	61	NA.	134	411	905	NA	NA	NA	145	727
Public call offices	NA	268	529	785	15,740	NA	NA	NA	69	291
Letter boxes	3,407	3,410	9,019	7,265	9,590	8,980	6,678	6,197	5321	5729
Telephone connections	NA	NA	30,000	1,10,000	7,94,194	NA	NA	NA	17,774	30279 (November, 2022)
Prepaid mobile customer as on 31-3-2022 (BSNL)	NA	NA	NA	NA	NA	NA	NA	NA	NA	46,89,902
Postpaid mobile customer as on 31-3-2022 (BSNL)	NA	NA	NA	NA	NA	NA	NA	NA	NA	2,49,582

Source : Post-Master General/Chief General Manager, Telecommunications, Haryana Circle, Ambala.

NA : Not Available

MISCELLANEOUS

District-wise employees of Haryana Government

Table 33.3 (31st March)

District	1967	1971	1976	1981	1985	1990	1995
1	2	3	4	5	6	7	8
Ambala	11,555	15,085	17,437	21,393	26,269	23,773	22,539
Bhiwani*	—	—	12,391	14,081	16,324	20,619	21,481
Charkhi Dadri^^	—	—	—	—	—	—	—
Faridabad**	—	—	—	13,598	15,585	17,081	18,432
Fatehabad@@	—	—	—	—	—	—	—
Gurugram	13,263	17,400	19,547	12,123	14,987	18,020	19,638
Hisar	18,142	20,872	15,067	19,079	24,959	30,122	35,083
Jhajjar@@	—	—	—	—	—	—	—
Jind	4,428	5,684	9,829	11,389	13,801	15,345	16,006
Kaithal	—	—	—	—	—	7,750	11,336
Karnal	17,153	19,420	19,061	22,175	24,955	19,615	22,019
Kurukshetra*	—	—	9,722	14,058	15,699	10,896	11,123
Mahendragarh	7,127	7,632	10,470	13,933	15,560	10,852	12,044
Nuh##	—	—	—	—	—	—	—
Palwal++	—	—	—	—	—	—	—
Panchkula†	—	—	—	—	—	—	—
Panipat	—	—	—	—	—	7,851	8,635
Rewari#	—	—	—	—	—	8,302	10,582
Rohtak	16,555	19,882	19,661	21,255	26,238	30,888	30,374
Sirsa@	—	—	5,952	8,638	11,829	13,258	14,246
Sonipat*	—	—	7,903	11,387	12,909	12,068	16,849
Yamunanagar#	—	—	—	—	—	8,092	11,141
Chandigarh/PKL/HQ	9,162	9,360	12,161	14,723	15,392	18,781	19,435
Total	**97,385**	**1,15,335**	**1,59,201**	**1,97,832**	**2,34,507**	**2,73,313**	**3,00,963**

MISCELLANEOUS

District-wise employees of Haryana Government

Table 33.3 (Concld.) (31st March)

District	2010	2015	2016	2017	2018	2019	2020	2021	2022 (P)
1	9	10	11	12	13	14	15	16	17
Ambala	18,670	18,716	18,563	18,811	15,089	19166	19723	17,796	19,125
Bhiwani*	24,805	24,950	23,862	23,646	21,079	21734	21925	22,249	18,967
Charkhi Dadri^^	—	—	—	—	6,438	8782	8378	10,244	9,285
Faridabad	13,431	14,234	13,918	14,348	14,895	15279	15283	15,349	15,935
Fatehabad@@	12,337	11,755	11,599	11,980	12,229	13917	13779	15,047	14,397
Gurugram	17,997	18,066	17,901	17,724	17,880	19706	20118	21,871	22,820
Hisar	24,393	24,017	23,560	23,248	22,061	24969	24619	29,886	29,425
Jhajjar@@	12,486	13,430	13,394	13,797	14,845	15950	15034	15,254	14,193
Jind	17,252	17,556	17,532	17,122	17,876	18417	18524	18,836	18,614
Kaithal	12,683	14,299	14,401	13,325	14,505	15475	15642	15,907	16,418
Karnal	20,744	22,292	22,644	20,543	22,242	22830	23453	24,556	24,388
Kurukshetra*	13,555	13,676	13,456	13,997	14,378	15087	15283	16,348	16,311
Mahendragarh	12,647	11,619	11,688	13,798	15,031	15087	15065	14,603	15,218
Nuh##	6,712	11,617	12,158	12,212	12,235	12699	12988	13,101	13,158
Palwal++	6803	10,564	10,211	10,555	11,460	11304	10626	12,125	11,944
Panchkula†	8,644	10,027	10,096	10,800	11,397	11460	12241	10,601	9,933
Panipat	11,158	12,034	12,081	12,055	12,114	13093	13074	13,544	14,463
Rewari#	11,794	12,586	12,488	12,509	12,526	13422	13754	13,884	13,103
Rohtak	17,818	18,516	18,704	18,913	19,873	22747	22287	21,985	21,163
Sirsa	15,545	15,960	15,065	15,108	14,137	16126	16059	15,818	15,846
Sonipat*	18,341	18,615	18,006	18,375	18,375	18823	19286	21,130	21,455
Yamunanagar#	12,407	12,529	12,322	13,465	14,868	14998	15141	15,323	17,033
Chandigarh/PKL/HQ	15,799	14,988	15,272	15,444	15,847	15396	16164	18,123	16,931
Total	**3,26,021**	**3,42,046**	**3,38,921**	**3,41,775**	**3,51,380**	**3,76,467**	**3,78,446**	**3,93,580**	**3,90,125**

Source : Department of Economic & Statistical Affairs, Haryana.

^^ : This district came in existence on 01-12-2016.

* : These Districts were not in existence before 1973 and thus the figures are included in Karnal, Rohtak and Hisar, respectively.

** : Information prior to 1980 is included in district Gurugram.

@ : Information prior to 1975 is included in district Hisar.

: These districts came into existence on 01-11-1989.

† : This district came into existence on 15-08-1995.

@@ : These districts came into existence on 15-07-1997.

: This district came in existence on 04-04-2005.

++ : This district came in existence on13-08-2008.

P : Provisional.

MISCELLANEOUS

Distribution of Haryana Government employees according to districts and classes

Table 33.4 (31st March, 2022)*

Name of the District	Gazetted		Non-Gazetted		P.T., W.C., T.H, P-1, P-2, D.C. Rates & Others	Grand Total (2 to 6)	Percentage to the total
	Class I	Class II	Class III	Class IV			
1	2	3	4	5	6	7	8
Ambala	384	1,630	9,517	1,938	5,656	19,125	4.90
Bhiwani	281	2,134	8,195	3,091	5,266	18,967	4.86
Charkhi Dadri	124	892	4,109	1,046	3,114	9,285	2.38
Faridabad	278	821	8,468	1,740	4,628	15,935	4.08
Fatehabad	197	1,425	6,702	1,536	4,537	14,397	3.69
Gurugram	483	2,152	14,290	1,777	4,118	22,820	5.85
Hisar	328	3,973	13,556	4,225	7,343	29,425	7.54
Jhajjar	375	1,737	6,495	1,477	4,109	14,193	3.64
Jind	232	2,024	7,889	2,631	5,838	18,614	4.77
Kaithal	151	1,642	8,008	2,338	4,279	16,418	4.21
Karnal	404	2,082	12,762	2,564	6,576	24,388	6.25
Kurukshetra	219	1,433	7,097	1,606	5,956	16,311	4.18
Mahendragarh	263	1,502	6,027	2,090	5,336	15,218	3.90
Nuh	284	913	5,891	1,195	4,875	13,158	3.37
Palwal	190	951	5,142	1,174	4,487	11,944	3.06
Panchkula	301	1,217	4,765	1,084	2,566	9,933	2.55
Panipat	187	1,354	7,702	1,725	3,495	14,463	3.71
Rewari	289	1,596	6,133	1,376	3,709	13,103	3.36
Rohtak	807	2,170	10,668	2,485	5,033	21,163	5.42
Sirsa	120	1,225	9,978	1,340	3,183	15,846	4.06
Sonipat	427	2,214	10,111	2,429	6,274	21,455	5.50
Yamunanagar	225	1,490	9,078	1,383	4,857	17,033	4.37
Chandigarh /Pkl(HQ)	667	1,129	9,001	2,020	4,114	16,931	4.34
Total	**7,216**	**37,706**	**1,91,584**	**44,270**	**1,09,349**	**3,90,125**	**100.00**

Source : Department of Economic & Statistical Affairs, Haryana.

P.T., W.C., T.H., P-1, P-2, D.C. Rates & Others: Part Time, Work Charged, Through Hartron, Part-1, Part-2, DC Rates & Anganwari Workers/Asha Helpers

* : Provisional

MISCELLANEOUS

Class-wise number of Haryana Government employees

Table 33.5 (31st March, 2022)*

Year	Gazetted		Non-Gazetted			
	Class I	Class II	Class III	Class IV	P.T., W.C., T.H, P-1, P-2, D.C. Rates & Others	Total
1	2	3	4	5	6	7
1967	392	1,641	66,876	17,079	11,397	97,385
1971	569	2,156	84,259	20,672	7,679	1,15,335
1980	1,160	4,853	1,29,175	32,412	19,665	1,87,265
1985	1,645	6,628	1,56,284	45,256	24,694	2,34,507
1990	2,038	8,307	1,82,141	53,524	27,303	2,73,313
1995	2,484	10,284	1,90,890	61,452	35,853	3,00,963
2000	2,752	10,374	2,02,018	66,986	38,385	3,20,515
2005	2,796	15,042	1,92,671	64,090	39,176	3,13,775
2010	4,000	19,373	1,79,300	55,358	67,990	3,26,021
2015	5,202	27,794	1,76,004	46,533	86,513	3,42,046
2016	5,486	28,315	1,70,486	44,960	89,674	3,38,921
2017	5,893	30,310	1,70,869	41,317	93,386	3,41,775
2018	5,759	32,086	1,77,451	40,598	95,486	3,51,380
2019	6,157	36,369	1,90,696	45,413	97,832	3,76,467
2020	6,247	37,261	1,89,770	45,819	99,349	3,78,446
2021	7,062	38,268	1,91,721	45,170	1,11,359	3,93,580
2022	7,216	37,706	1,91,584	44,270	1,09,349	3,90,125

Source : Department of Economic & Statistical Affairs, Haryana.

P.T., W.C., T.H., P-1, P-2, D.C. Rates & Others: Part Time, Work Charged, Through Hartron, Part-1, Part-2, DC Rates & Anganwari Workers/Asha Helpers

* : Provisional

MISCELLANEOUS

Distribution of Haryana Government employees according to departments and districts

Table 33.6 (31st March, 2022)*

Sr. No.	Department	District						
		Ambala	Bhiwani	Charkhi Dadri	Faridabad	Fatehabad	Gurugram	Hisar
1	2	3	4	5	6	7	8	9
1.	Administrator General & Official Trustee and Treasurer, Charitable endowments	0	0	0	0	0	0	0
2.	Advocate General, Haryana	0	0	0	0	0	0	0
3.	Agriculture & Farmer's Welfare	127	264	74	84	125	98	311
4.	Animal Husbandry & Dairying	120	444	219	103	372	109	1046
5.	Archaeology & Museums	0	0	0	0	0	0	0
6.	Architecture	0	0	0	0	0	0	0
7.	Archives	0	0	0	0	0	0	0
8.	Ayush	0	124	99	34	45	119	127
9.	Chief Electrical Inspector Department	94	0	0	0	0	7	5
10.	Citizen Resources Information Department	0	15	6	10	5	0	0
11.	Civil Aviation	0	0	0	0	0	0	0
12.	Commissioners / Deputy Commissioners	90	203	135	28	85	121	137
13.	Consolidation	0	0	0	0	0		0
14.	Co-operation	30	104	25	22	34	67	121
15.	Development & Panchayat	160	247	144	90	218	148	272
16.	District & Sessions Courts	412	443	11	478	264	677	415
17.	Economic and Statistical Affairs	14	13	10	7	13	13	16
18.	Education	6594	6720	2854	4302	6006	5806	10905
19.	Elections	14	14	10	13	10	14	17
20.	Employment	24	26	12	23	9	16	32
21.	Environment & Climate Change	0	0	0	18	0	0	0
22.	ESI(Employees State Insurance) Health Care	23	178	0	324	0	250	56
23.	Excise & Taxation	101	116	0	347	88	460	175
24.	Fisheries	13	14	11	17	12	19	13
25.	Food & Drugs Administration	14	6	0	53	7	16	33
26.	Food, Civil Supplies & Consumer Affairs	107	152	39	43	112	65	76

MISCELLANEOUS

Distribution of Haryana Government employees according to departments and districts

Table 33.6 (Contd.) (31st March, 2022)*

Sr. No.	Department	District							
		Jhajjar	Jind	Kaithal	Karnal	Kurukshetra	Mahendragarh	Nuh	Palwal
1	2	10	11	12	13	14	15	16	17
1.	Administrator General & Official Trustee and Treasurer, Charitable endowments	0	0	0	0	0	0	0	0
2.	Advocate General, Haryana	0	0	0	0	0	0	0	0
3.	Agriculture & Farmer's Welfare	41	195	226	311	200	218	45	119
4.	Animal Husbandry & Dairying	353	562	271	195	234	353	254	125
5.	Archaeology & Museums	0	0	0	0	0	0	0	0
6.	Architecture	0	0	0	0	0	0	0	0
7.	Archives	0	0	0	0	0	0	0	0
8.	Ayush	136	197	73	119	95	96	56	70
9.	Chief Electrical Inspector Department	0	0	0	0	0	0	0	0
10.	Citizen Resources Information Department	0	0	0	0	0	0	3	8
11.	Civil Aviation	0	0	0	0	0	0	0	0
12.	Commissioners / Deputy Commissioners	83	206	97	173	62	97	8	45
13.	Consolidation	0	0	0	0	0	0	0	0
14.	Co-operation	23	56	31	65	75	46	12	19
15.	Development & Panchayat	195	166	202	205	245	212	105	146
16.	District & Sessions Courts	330	316	166	388	375	319	198	287
17.	Economic and Statistical Affairs	12	10	8	17	14	11	7	8
18.	Education	4566	6923	6769	6759	6367	5742	6407	5104
19.	Elections	15	15	14	17	12	14	9	8
20.	Employment	31	17	15	25	19	16	7	10
21.	Environment & Climate Change	0	0	0	0	17	0	0	0
22.	ESI(Employees State Insurance) health care)	63	17	0	0	0	0	0	0
23.	Excise & Taxation	100	90	109	151	87	74	19	82
24.	Fisheries	13	19	17	28	38	13	17	13
25.	Food & Drugs Administration	6	0	6	0	9	0	2	0
26.	Food, Civil Supplies & Consumer Affairs	49	102	106	102	106	63	27	32

MISCELLANEOUS

Distribution of Haryana Government employees according to departments and districts

Table 33.6 (Contd.) (31st March, 2022)*

Sr. No.	Department	District								
		Panchkula	Panipat	Rewari	Rohtak	Sirsa	Sonipat	Y/nagar	Ch./PKL HQ	Total
1	2	18	19	20	21	22	23	24	25	26
1.	Administrator General & Official Trustee and Treasurer, Charitable endowments	0	0	0	0	0	0	0	10	10
2.	Advocate General, Haryana	0	0	0	0	0	0	0	215	215
3.	Agriculture & Farmer's Welfare	96	135	116	142	84	157	174	434	3776
4.	Animal Husbandry & Dairying	113	231	268	324	287	324	234	89	6630
5.	Archaeology & Museums	0	0	0	0	0	0	0	135	135
6.	Architecture	0	0	0	0	0	0	0	98	98
7.	Archives	0	0	0	0	0	0	0	29	29
8.	Ayush	93	59	90	162	100	152	76	70	2192
9.	Chief Electrical Inspector Department	0	0	0	0	0	0	0	16	122
10.	Citizen Resources Information Department	0	0	2	0	14	3	0	3	69
11.	Civil Aviation	0	0	0	0	0	0	0	128	128
12.	Commissioners / Deputy Commissioners	43	148	70	131	279	80	70	0	2391
13.	Consolidation	0	0	0	0	0	0	0	40	40
14.	Co-operation	19	30	32	107	47	68	28	155	1216
15.	Development & Panchayat	87	144	210	188	131	240	134	111	4000
16.	District & Sessions Courts	332	372	266	340	266	456	429	0	7540
17.	Economic and Statistical Affairs	10	9	11	15	7	13	12	155	405
18.	Education	3851	6021	4779	4794	8305	7147	8598	1166	136485
19.	Elections	10	13	10	16	18	14	16	62	355
20.	Employment	16	20	13	29	21	25	10	82	498
21.	Environment & Climate Change	0	0	0	0	0	0	0	39	74
22.	ESI (Employees State Insurance) Health Care	0	0	51	60	0	105	159	70	1356
23.	Excise & Taxation	110	168	113	104	95	151	121	314	3175
24.	Fisheries	10	15	13	19	14	32	9	67	436
25.	Food & Drugs Administration	6	9	0	16	49	11	4	78	325
26.	Food, Civil Supplies & Consumer Affairs	43	65	40	65	69	89	65	169	1786

MISCELLANEOUS

Distribution of Haryana Government employees according to departments and districts

Table 33.6 (Contd.) (31st March, 2022)*

Sr. No.	Department	District						
		Ambala	Bhiwani	Charkhi Dadri	Faridabad	Fatehabad	Gurugram	Hisar
1	2	3	4	5	6	7	8	9
27.	Forests & Wild Life	102	162	73	73	89	119	202
28.	Haryana Civil Secretariat	0	0	0	0	0	0	0
29.	Haryana Public Service Commission	0	0	0	0	0	0	0
30.	Haryana Raj Bhavan	0	0	0	0	0	0	0
31.	Haryana Staff Selection Commission	0	0	0	0	0	0	0
32.	Haryana Vidhan Sabha	0	0	0	0	0	0	0
33.	Health	1893	1081	743	595	955	701	2027
34.	HIPA	0	0	0	0	0	0	0
35.	Home Guard & Civil Defence	28	8	0	5	19	16	30
36.	Horticulture	42	33	34	13	41	27	73
37.	Hospitality	0	0	0	0	0	0	0
38.	Industries and Commerce	12	16	6	27	12	20	17
39.	Information Technology, Electronics & Communication	0	0	0	9	0	0	0
40.	Institutional Finance and Credit Control	0	0	0	0	0	0	0
41.	Irrigation & Water Resources	405	1331	610	568	754	158	1335
42.	Labour	74	16	0	186	0	148	47
43.	Land Records	6	0	0	0	0	0	0
44.	Law and Legislative	0	0	0	0	0	0	0
45.	Local Audit, Haryana	0	0	0	0	0	0	0
46.	Medical Education & Research	0	0	0	0	0	0	0
47.	Micro, Small and Medium Enterprises	0	5	4	0	6	0	0
48.	Mines and Geology	8	24	0	18	0	28	4
49.	New & Renewable Energy Sources	10	4	0	3	4	10	6
50.	Public Health Engineering	790	1137	153	202	242	425	591
51.	P.W.D.(B&R)	352	272	134	257	170	393	602
52.	Police	4311	1284	1308	4373	1247	9272	4210
53.	Printing and Stationery	0	0	0	0	0	0	0

MISCELLANEOUS

Distribution of Haryana Government employees according to departments and districts

Table 33.6 (Contd.) (31st March, 2022)*

Sr. No.	Department	District							
		Jhajjar	Jind	Kaithal	Karnal	Kurukshetra	Mahendragarh	Nuh	Palwal
1	2	10	11	12	13	14	15	16	17
27.	Forests & Wild Life	107	79	139	262	77	124	70	69
28.	Haryana Civil Secretariat	0	0	0	0	0	0	0	0
29.	Haryana Public Service Commission	0	0	0	0	0	0	0	0
30.	Haryana Raj Bhavan	0	0	0	0	0	0	0	0
31.	Haryana Staff Selection Commission	0	0	0	0	0	0	0	0
32.	Haryana Vidhan Sabha	0	0	0	0	0	0	0	0
33.	Health	1067	1638	788	827	1570	1097	1268	530
34.	HIPA	0	0	0	0	0	0	0	0
35.	Home Guard & Civil Defence	7	15	21	18	13	11	3	8
36.	Horticulture	34	53	32	63	100	50	16	17
37.	Hospitality	0	0	0	0	0	0	0	0
38.	Industries and Commerce	17	9	16	17	13	10	10	10
39.	Information Technology, Electronics & Communication	0	0	0	0	0	0	0	0
40.	Institutional Finance and Credit Control	0	0	0	0	0	0	0	0
41.	Irrigation & Water Resources	441	788	640	680	230	655	285	166
42.	Labour	13	6	9	31	17	0	2	7
43.	Land Records	0	0	0	0	0	0	0	0
44.	Law and Legislative	0	0	0	0	0	0	0	0
45.	Local Audit, Haryana	0	0	0	0	0	0	0	0
46.	Medical Education & Research	0	0	0	1327	0	0	563	0
47.	Micro, Small and Medium Enterprises	0	0	0	0	5	0	0	4
48.	Mines and Geology	0	9	0	0	11	26	0	0
49.	New & Renewable Energy Sources	14	5	2	4	3	4	4	3
50.	Public Health Engineering	603	910	505	571	417	594	216	484
51.	P.W.D.(B&R)	169	322	190	472	224	157	85	176
52.	Police	1844	1415	1810	6672	2075	1575	1022	1453
53.	Printing and Stationery	0	0	0	25	0	0	0	0

MISCELLANEOUS

Distribution of Haryana Government employees according to departments and districts

Table 33.6 (Contd.) (31st March, 2022)*

Sr. No.	Department	District								
		Panchkula	Panipat	Rewari	Rohtak	Sirsa	Sonipat	Y/Nagar	Ch./PKL HQ	Total
1	2	18	19	20	21	22	23	24	25	26
27.	Forests & Wild Life	279	60	97	157	61	111	139	242	2893
28.	Haryana Civil Secretariat	0	0	0	0	0	0	0	1415	1415
29.	Haryana Public Service Commission	0	0	0	0	0	0	0	121	121
30.	Haryana Raj Bhavan	0	0	0	0	0	0	0	121	121
31.	Haryana Staff Selection Commission	0	0	0	0	0	0	0	253	253
32.	Haryana Vidhan Sabha	0	0	0	0	0	0	0	311	311
33.	Health	1483	555	869	827	480	1642	879	285	23800
34.	HIPA	0	0	0	0	0	0	0	166	166
35.	Home Guard & Civil Defence	11	16	8	13	19	14	25	32	340
36.	Horticulture	63	16	22	20	18	58	42	127	994
37.	Hospitality	0	0	0	0	0	0	0	361	361
38.	Industries and Commerce	16	21	18	10	15	83	25	93	493
39.	Information Technology, Electronics & Communication	0	0	0	0	0	0	0	47	56
40.	Institutional Finance and Credit Control	0	0	0	0	0	0	0	3	3
41.	Irrigation & Water Resources	206	360	537	1062	468	576	368	651	13274
42.	Labour	22	76	9	40	7	26	32	134	902
43.	Land Records	0	0	0	0	0	0	0	43	49
44.	Law and Legislative	0	0	0	0	0	0	0	94	94
45.	Local Audit, Haryana	0	0	0	0	0	0	0	316	316
46.	Medical Education & Research	0	0	0	4794	0	732	0	122	7538
47.	Micro, Small and Medium Enterprises	0	0	0	0	0	3	0	70	97
48.	Mines and Geology	14	9	10	6	4	16	18	93	298
49.	New & Renewable Energy Sources	6	5	5	5	3	5	4	143	252
50.	Public Health Engineering	247	332	559	596	275	651	349	210	11059
51.	P.W.D.(B&R)	350	138	147	634	114	247	143	286	6034
52.	Police	1270	1978	1278	2225	1318	3292	1443	3688	60363
53.	Printing and Stationery	112	0	0	0	0	0	0	107	244

MISCELLANEOUS

Distribution of Haryana Government employees according to departments and districts

Table 33.6 (Contd.) (31st March, 2022)*

Sr. No.	Department	District						
		Ambala	Bhiwani	Charkhi Dadri	Faridabad	Fatehabad	Gurugram	Hisar
1	2	3	4	5	6	7	8	9
54.	Prison	238	111	0	233	0	269	400
55.	Prosecution	45	35	13	36	44	61	52
56.	Public Relations	25	50	9	10	33	28	48
57.	Rehabilitation	5	4	0	5	0	5	4
58.	Revenue and Disaster Management	247	423	128	25	205	155	329
59.	Rural Development	0	0	0	0	0	0	0
60.	Sainik & Ardh Sainik Welfare	12	28	0	0	5	12	11
61.	Science & Technology	0	0	0	0	0		0
62.	Skill Development & Industrial Training	226	255	129	111	160	125	528
63.	Small Savings	0	0	0	0	0	0	0
64.	Social Justice & Empowerment	13	16	13	30	20	16	54
65.	Special Enquiry Agency	0	0	0	0	0		0
66.	Sports & Youth Affairs	30	72	25	26	28	26	49
67.	State Vigilance Bureau	39	0	0	0	0	90	83
68.	Supplies and Disposal	0	0	0	0	0		0
69.	Technical Education	263	103	49	121	54	119	264
70.	Tourism	0	0	0	0	0	0	0
71.	Town and Country Planning	32	28	18	23	15	72	69
72.	Transport Commissioner	0	0	0	0	0	0	0
73.	Transport Department	856	800	908	617	755	825	1205
74.	Treasury and Accounts	30	42	17	13	39	31	49
75.	Urban Estates	0	0	0	0	0	0	34
76.	Urban Local Bodies	0	0	0	0	0	0	0
77.	Women and Child Development	1074	2520	1246	2349	2072	1645	3304
78.	Welfare of Scheduled Castes and Backward Classes	20	24	16	11	23	19	29
79.	Others	0	0	0	0	0	0	12
80.	**Total**	**19125**	**18967**	**9285**	**15935**	**14397**	**22820**	**29425**

MISCELLANEOUS

Distribution of Haryana Government employees according to departments and districts

Table 33.6 (Contd.) (31st March, 2022)*

Sr. No.	Department	District							
		Jhajjar	Jind	Kaithal	Karnal	Kurukshetra	Mahendragarh	Nuh	Palwal
1	2	10	11	12	13	14	15	16	17
54.	Prison	124	120	91	264	90	78	0	27
55.	Prosecution	29	39	25	44	26	28	5	26
56.	Public Relations	32	36	31	31	26	29	11	24
57.	Rehabilitation	0	0	0	2	0	0	0	0
58.	Revenue and Disaster Management	165	224	405	141	212	180	24	83
59.	Rural Development	0	0	0	0	0	0	0	0
60.	Sainik & Ardh Sainik Welfare	16	14	7	16	13	21	0	6
61.	Science & Technology	0	0	0	0	0	0	0	0
62.	Skill Development & Industrial Training	340	274	314	236	131	235	64	116
63.	Small Savings	0	0		0	0	0	0	0
64.	Social Justice & Empowerment	21	16	19	26	19	21	8	12
65.	Special Enquiry Agency	0	0	0	0	0	0	0	0
66.	Sports & Youth Affairs	40	61	32	47	45	13	5	15
67.	State Vigilance Bureau	0	0	0	0	0	0	0	0
68.	Supplies and Disposal	0	0	0	0	0	0	0	0
69.	Technical Education	120	66	102	222	25	98	83	169
70.	Tourism	0	0	0	0	0	0	0	0
71.	Town and Country Planning	23	25	20	28	29	13	9	11
72.	Transport Commissioner	0	0	0	0	0	0	0	0
73.	Transport Department	782	783	653	916	826	607	203	412
74.	Treasury and Accounts	25	47	40	42	28	38	8	11
75.	Urban Estates	0	0	0	0	0	0	0	0
76.	Urban Local Bodies	0	0	0	0	0	0	0	0
77.	Women and Child Development	2121	2738	2390	2833	2081	2238	2015	2016
78.	Welfare of Scheduled Castes and Backward Classes	23	31	27	16	30	28	3	13
79.	Others	0	0	0	0	20	14	0	0
	Total	**14193**	**18614**	**16418**	**24388**	**16311**	**15218**	**13158**	**11944**

MISCELLANEOUS

Distribution of Haryana Government employees according to departments and districts

Table 33.6 (Concld.) (31st March, 2022)*

Sr. No.	Department	Districts								
		Panchkula	Panipat	Rewari	Rohtak	Sirsa	Sonipat	Y/nagar	Ch./PKL HQ	Total
1	2	18	19	20	21	22	23	24	25	26
54.	Prison	0	164	85	224	96	133	0	55	2802
55.	Prosecution	26	42	40	41	30	44	27	51	809
56.	Public Relations	22	25	23	38	29	29	28	357	974
57.	Rehabilitation	0	2	0	5	0	0	0	22	54
58.	Revenue and Disaster Management	34	173	172	288	70	229	121	547	4580
59.	Rural Development	0	0	0	0	0	0	0	37	37
60.	Sainik & Ardh Sainik Welfare	15	12	19	28	6	12	10	3	266
61.	Science & Technology	0	0	0	0	0	0	0	12	12
62.	Skill Development & Industrial Training	115	130	208	406	75	399	102	248	4927
63.	Small Savings	0	1	0	0	0	0	0	22	23
64.	Social Justice & Empowerment	20	69	18	20	33	36	14	387	901
65.	Special Enquiry Agency	0	0	0	0	0	0	0	10	10
66.	Sports & Youth Affairs	44	29	31	51	30	197	23	99	1018
67.	State Vigilance Bureau	0	0	0	75	0	0	0	539	826
68.	Supplies and Disposal	0	0	0	0	0	0	0	64	64
69.	Technical Education	28	0	86	445	130	146	69	112	2874
70.	Tourism	0	0	0	0	0	0	0	28	28
71.	Town and Country Planning	58	49	26	43	27	43	24	215	900
72.	Transport Commissioner	0	0	0	0	0	0	0	107	107
73.	Transport Department	538	592	684	1068	773	889	728	186	16606
74.	Treasury and Accounts	31	16	20	43	27	33	30	81	741
75.	Urban Estates	33	0	0	0	0	0	0	22	89
76.	Urban Local Bodies	0	0	0	0	0	0	0	228	228
77.	Women and Child Development	39	2140	2024	1450	1924	2718	2228	141	45306
78.	Welfare of Scheduled Castes and Backward Classes	12	14	24	20	28	24	23	89	547
79.	Others	0	0	0	17	0	0	0	0	63
	Total	**9933**	**14463**	**13103**	**21163**	**15846**	**21455**	**17033**	**16931**	**390125**

Source : Department of Economic & Statistical Affairs, Haryana.

* : Provisional

MISCELLANEOUS

Distribution of Haryana Government employees according to different classes and departments

Table 33.7 (31st March, 2022)*

Sr. No.	Department	Class I	Class II	Class III	Class IV	P.T., W.C., T.H, P-1, P-2, D.C. Rates & Others	Grand Total	Percentage to the total
1	2	3	4	5	6	7	8	9
1.	Administrator General & Official Trustee and Treasurer, Charitable endowment	1	1	5	2	1	10	0.00
2.	Advocate General, Haryana	3	13	80	64	55	215	0.06
3.	Department of Agriculture and Welfare, Haryana	47	592	900	731	1506	3776	0.97
4.	Department of Animal Husbandry & Dairying	752	70	2305	2829	674	6630	1.70
5.	Directorate of Archaeology & Museums	1	2	21	17	94	135	0.03
6.	Architecture	9	13	46	12	18	98	0.03
7.	Archives	1	4	10	8	6	29	0.01
8.	Ayush	15	360	480	125	1212	2192	0.56
9.	Chief Elect. Inspector	4	17	34	9	58	122	0.03
10.	Citizen Resources Information Department	1	3	1	0	64	69	0.02
11.	Civil Aviation	4	4	18	19	83	128	0.03
12.	Commissioners/ Deputy Commissioners	94	102	1375	672	148	2391	0.61
13.	Consolidation	1	3	19	2	15	40	0.01
14.	Co-operation	17	41	778	203	177	1216	0.31
15.	Development & Panchayat	54	201	2792	436	517	4000	1.03
16.	District & Sessions Courts	433	157	3822	2306	822	7540	1.93
17.	Economic and Statistical Affairs	13	61	195	73	63	405	0.10
18.	Department of School Education, Haryana	726	31010	72300	11196	21253	136485	34.98
19.	State Election Commission Haryana	3	13	123	35	181	355	0.09
20.	Employment	14	42	250	109	83	498	0.13
21.	Department of Environment & Climate Change	3	2	16	18	35	74	0.02
22.	ESI (Employees State Insurance Health Care, Haryana)	199	11	560	431	155	1356	0.35
23.	Excise & Taxation Department	77	298	1691	528	581	3175	0.81
24.	Fisheries Department, Haryana	6	26	153	102	149	436	0.11
25.	Food & Drug Administration Haryana	9	39	131	50	96	325	0.08
26.	Food, Civil Supplies & Consumer Affairs Department, Haryana	19	87	1053	267	360	1786	0.46
27.	Haryana Forests & Wild Life Department	27	79	1505	687	595	2893	0.74
28.	Haryana Civil Secretariat	84	143	763	274	151	1415	0.36
29.	Haryana Public Service Commission	3	11	48	14	45	121	0.03
30.	Haryana Raj Bhavan	7	3	28	34	49	121	0.03
31.	Haryana Staff Selection Commission	4	20	68	5	156	253	0.06

MISCELLANEOUS

Distribution of Haryana Government employees according to different classes and departments

Table 33.7 (Contd.) (31st March, 2022)*

Sr. No.	Department	Class I	Class II	Class III	Class IV	P.T., W.C., T.H, P-1, P-2, D.C. Rates & Others	Grand Total	Percentage to the total
1	2	3	4	5	6	7	8	9
32.	Haryana Vidhan Sabha	15	34	193	67	2	311	0.08
33.	Health	2534	868	8983	1560	9855	23800	6.10
34.	Haryana Institute of Public Administration (HIPA)	2	10	58	28	68	166	0.04
35.	Department of Home Guards & Civil Defence, Haryana	3	6	167	33	131	340	0.09
36.	Horticulture Department	9	131	167	238	449	994	0.25
37.	Hospitality	1	3	52	120	185	361	0.09
38.	Department of Industries & Commerce, Haryana	10	29	217	68	169	493	0.13
39.	Electronics & Information Technology Department	1	1	10	4	40	56	0.01
40.	Institutional Finance and Credit Control	0	0	0	0	3	3	0.00
41.	Irrigation & Water Resources Department, Haryana	147	350	3502	5113	4162	13274	3.40
42.	Labour Department Haryana	28	55	416	134	269	902	0.23
43.	Haryana Land Records	2	4	29	6	8	49	0.01
44.	Law and Legislative	7	14	36	19	18	94	0.02
45.	Local Audit, Haryana	17	45	224	11	19	316	0.08
46.	Medical Education & Research	800	125	3030	269	3314	7538	1.93
47.	Micro, Small and Medium Enterprises	2	11	48	29	7	97	0.02
48.	Mines and Geology	6	17	47	94	134	298	0.08
49.	Department of Renewable Energy, Haryana	1	39	114	41	57	252	0.06
50.	Public Health Engineering Department (Public Health)	95	190	3767	5145	1862	11059	2.83
51.	P.W.D. (B&R)	99	185	2138	3239	373	6034	1.55
52.	Haryana Police Department	118	308	49875	2269	7793	60363	15.47
53.	Printing and Stationery	0	2	91	149	2	244	0.06
54.	Prisons Department	35	48	2145	179	395	2802	0.72
55.	Prosecution	94	232	272	85	126	809	0.21
56.	Directorate of Information, Public Relations & Languages Department	7	73	310	230	354	974	0.25
57.	Rehabilitation	2	3	23	24	2	54	0.01
58.	Revenue and Disaster Management Department	79	191	3439	630	241	4580	1.17
59.	Rural Development Department	3	9	16	9	0	37	0.01
60.	Sainik & Ardh Sainik Welfare	8	2	117	95	44	266	0.07
61.	Science & Technology	1	4	4	3	0	12	0.00
62.	Skill Development & Industrial Training Department, Haryana	54	68	2100	738	1967	4927	1.26
63.	Small Savings	1	1	12	2	7	23	0.01

MISCELLANEOUS

Distribution of Haryana Government employees according to different classes and departments

Table 33.7 (Concld.) (31st March, 2022)*

Sr. No.	Department	Class I	Class II	Class III	Class IV	P.T., W.C., T.H, P-1, P-2, D.C. Rates & Others	Grand Total	Percentage to the total
1	2	3	4	5	6	7	8	9
64.	Directorate of Social Justice & Empowerment	4	63	438	131	265	901	0.23
65.	Special Enquiry Agency	3	0	4	1	2	10	0.00
66.	Department of Sports & Youth Affairs	17	257	519	129	96	1018	0.26
67.	State Vigilance Bureau, Haryana	31	13	572	43	167	826	0.21
68.	Directorate of Supplies & Disposals, Haryana	2	3	37	9	13	64	0.02
69.	Department of Technical Education, Haryana	186	542	623	356	1167	2874	0.74
70.	Haryana Tourism Department	3	3	9	5	8	28	0.01
71.	Department of Town & Country Planning	71	27	426	142	234	900	0.23
72.	Transport Commissioner	3	5	52	3	44	107	0.03
73.	Department of State Transport, Haryana	44	82	13881	1120	1479	16606	4.26
74.	Treasuries & Accounts Department	6	51	340	123	221	741	0.19
75.	Urban Estates	6	7	53	15	8	89	0.02
76.	Urban Local Bodies	16	7	59	25	121	228	0.06
77.	Women and Child Development Department	5	134	1123	161	43883	45306	11.61
78.	Welfare of Scheduled Caste & Backward Classes Department	3	20	254	101	169	547	0.14
79.	Others	4	6	22	17	14	63	0.02
	Total	**7,216**	**37,706**	**1,91,584**	**44,270**	**1,09,349**	**3,90,125**	**100.00**

Source : Department of Economic & Statistical Affairs, Haryana.
* : Provisional

MISCELLANEOUS

Distribution of Haryana Government employees according to category and religion-wise, sex, class

Table 33.8 (31st March, 2022)*

Sr. No.	Category	Gazetted Class I			Gazetted Class II			Non-Gazetted Class III			Non-Gazetted Class IV			P.T., W.C., T.H, P-1, P-2, D.C. Rates & Others			Grand Total		
		Male	Female	Total	Male	Female	Total	Male	Female	Total	Male	Female	Total	Male	Female	Total	Male	Female	Total
1	2	3	4	5	6	7	8	9	10	11	12	13	14	15	16	17	18	19	20
1	General Category	3174	1617	4791	12399	10701	23100	73430	26706	100136	13900	2323	16223	20106	27495	47601	123009	68842	191851
2	Scheduled Caste	942	314	1256	4277	2546	6823	28687	7838	36525	11674	3048	14722	14339	18654	32993	59919	32400	92319
3	Backward Caste	771	266	1037	4383	2418	6801	37565	9960	47525	9637	1529	11166	11021	15432	26453	63377	29605	92982
4	Ex-Servicemen	43	11	54	376	36	412	5306	129	5435	1450	12	1462	1985	30	2015	9160	218	9378
5	Divyang	64	14	78	401	169	570	1558	405	1963	584	113	697	106	181	287	2713	882	3595
	Total	4994	2222	7216	21836	15870	37706	146546	45038	191584	37245	7025	44270	47557	61792	109349	258178	131947	390125
	Religion-wise																		
1	Hindu	4832	2143	6975	21063	15367	36430	140474	43387	183861	36079	6768	42847	43954	57770	101724	246402	125435	371837
2	Muslim	57	16	73	272	104	376	2289	430	2719	607	80	687	2208	2070	4278	5433	2700	8133
3	Sikh	101	55	156	474	375	849	3717	1177	4894	541	175	716	1370	1923	3293	6203	3705	9908
4	Christian	1	1	2	13	6	19	46	24	70	13	1	14	18	14	32	91	46	137
5	Parsi	1	1	2	0	1	1	3	4	7	2	0	2	2	15	17	8	21	29
6	Other	2	6	8	14	17	31	17	16	33	3	1	4	5	0	5	41	40	81
	Total	4994	2222	7216	21836	15870	37706	146546	45038	191584	37245	7025	44270	47557	61792	109349	258178	131947	390125

Note : P.T., W.C., T.H., P-1, P-2, D.C. Rates & Others: Part Time, Work Charged, Through Hartron, Part-1, Part-2, DC Rates & Anganwari Workers/Asha Helpers

* : Provisional

MISCELLANEOUS

Sanctioned seats in Government vocational education institutes

Table 33.9

Year	Number of Institutes	Sanctioned Seats
1	2	3
1983-84	24	1,920
1984-85	29	3,520
1985-86	41	4,840
1986-87	41	4,840
1987-88	53	5,720
1988-89	65	8,720
1989-90	65	8,720
1990-91	65	8,720
1991-92	65	8,720
1992-93	67	8,720
1993-94	70	9,020
1994-95	78	11,020
1995-96	98	10,737
1996-97	98	11,601
1997-98	108	12,909
1998-99	118	13,460
1999-00	118	17,320
2000-01	117	16,340
2001-02	116	17,320
2002-03	118	19,050
2003-04	115	17,320
2004-05	116	17,620
2005-06	112	18,060
2007-08	107	19,275
2013-14	134	42,892
2014-15	143	48,860
2016-17	149	58,772
2017-18	156	60,292
2018-19	167	60,576
2019-20	172	74,040
2020-21	172	77,472
2021-22	187	80,168
2022-23	192	82,616

Source : Department of Skill Development & Industrial Training and Vocational Education, Haryana.

MISCELLANEOUS

Distribution of establishments and persons employed therein by location and type of establishments in Haryana (Sixth Economic Census)

Table 33.10

Establishments & Employment	Rural		Urban		Combined	
	No.	Percent	No.	Percent	No.	Percent
1	2	3	4	5	6	7
AGRICULTURAL ACTIVITIES						
1. All Establishments	**2,36,873**	**93.17**	**17,360**	**6.83**	**2,54,233**	**100**
a) Without hired worker Establishments	2,22,223	94.01	14,150	5.99	2,36,373	100
b) Establishments with at least one hired worker	14,650	82.03	3,210	17.97	17,860	100
2. Persons usually working in Establishments	**3,58,209**	**91.37**	**33,851**	**8.63**	**3,92,060**	**100**
a) Without hired worker Establishments	3,11,785	93.98	19,957	6.02	3,31,742	100
b) Establishments with at least one hired worker	46,424	76.97	13,894	23.03	60,318	100
NON-AGRICULTURAL ACTIVITIES						
1. All Establishments	**4,11,116**	**45.15**	**4,99,437**	**54.85**	**9,10,553**	**100**
a) Without hired worker Establishments	3,16,702	52.11	2,91,102	47.89	6,07,804	100
b) Establishments with at least one hired worker	94,414	31.19	2,08,335	68.81	3,02,749	100
2. Persons usually working in Establishments	**11,06,132**	**38.89**	**17,38,480**	**61.11**	**28,44,612**	**100**
a) Without hired worker Establishments	3,54,799	50.82	3,43,310	49.18	6,98,109	100
b) Establishments with at least one hired worker	7,51,333	35.00	13,95,170	65.00	21,46,503	100
AGRICULTURAL & NON-AGRICULTURAL ACTIVITIES						
1. All Establishments	**6,47,989**	**55.63**	**5,16,797**	**44.37**	**11,64,786**	**100**
a) Without hired worker Establishments	5,38,925	63.84	3,05,252	36.16	8,44,177	100
b) Establishments with at least one hired worker	1,09,064	34.02	2,11,545	65.98	3,20,609	100
2. Persons usually working in Establishments	**14,64,341**	**45.24**	**17,72,331**	**54.76**	**32,36,672**	**100**
a) Without hired worker Establishments	6,66,584	64.73	3,63,267	35.27	10,29,851	100
b) Establishments with at least one hired worker	7,97,757	36.15	14,09,064	63.85	22,06,821	100

Source : Department of Economic & Statistical Affairs, Haryana.

MISCELLANEOUS

Selected characteristics of establishments in Haryana
(Sixty Economic Census)

Table 33.11

Item		Rural		Urban		Combined	
		Number	Percent	Number	Percent	Number	Percent
1		2	3	4	5	6	7
I- Agricultural Activities							
1	Perennial	1,80,606	91.90	15915	8.10	1,96,521	100
2	Seasonal	44,720	97.40	1195	2.60	45,915	100
3	Casual	11,547	97.88	250	2.12	11,797	100
II- Non-Agricultural Activities							
1	Perennial	3,94,042	44.63	4,88,823	55.37	8,82,865	100
2	Seasonal	12,503	61.51	7,823	38.49	20,326	100
3	Casual	4,571	62.09	2,791	37.91	7,362	100
III- Agricultural and Non-Agricultural Activities							
1	Perennial	5,74,648	53.24	5,04,738	46.76	10,79,386	100
2	Seasonal	57,223	86.39	9,018	13.61	66,241	100
3	Casual	16,118	84.13	3,041	15.87	19,159	100
IV- Social Group-Wise Ownership (Proprietary only)							
1	Scheduled Castes	99,794	61.36	62,830	38.64	1,62,624	100
2	Scheduled Tribes*	5,361	51.96	4,956	48.04	10,317	100
3	Other Backward Classes (OBC)	1,87,700	62.79	1,11,215	37.21	2,98,915	100
4	Others	2,93,701	50.07	2,92,919	49.93	5,86,620	100
V- Structure-Wise Establishments							
1	Outside HH with fixed structure	2,71,431	42.12	3,72,988	57.88	6,44,419	100
2	Outside HH without fixed structure/inside HH	3,76,558	72.36	1,43,809	27.64	5,20,367	100

Source : Department of Economic & Statistical Affairs, Haryana

* : There is no notified Scheduled Tribes (STs) in Haryana state, therefore the STs are those migrated from other states and doing economic activities in Haryana state.

MISCELLANEOUS

District-wise number of establishments by location and type of establishments in Haryana (Sixth Economic Census)

Table 33.12

Sr. No.	District	Rural			Urban			Combined		
		Without hired worker establishments	With at least one hired worker	Total	Without hired worker establishments	With at least one hired worker	Total	Without hired worker establishments	With at least one hired worker	Total
1	2	3	4	5	6	7	8	9	10	11
1	Ambala	21,119	4,992	26,111	17,084	9,860	26,944	38,203	14,852	53,055
2	Bhiwani	35,421	7,382	42,803	13,136	7,818	20,954	48,557	15,200	63,757
3	Faridabad	8,517	1,857	10,374	29,145	21,197	50,342	37,662	23,054	60,716
4	Fatehabad	38,885	6,049	44,934	11,244	5,783	17,027	50,129	11,832	61,961
5	Gurugram	7,624	3,800	11,424	21,240	29,250	50,490	28,864	33,050	61,914
6	Hisar	54,035	6,806	60,841	23,108	12,735	35,843	77,143	19,541	96,684
7	Jhajjar	20,043	5,464	25,507	8,273	7,408	15,681	28,316	12,872	41,188
8	Jind	35,544	4,160	39,704	15,478	7,617	23,095	51,022	11,777	62,799
9	Kaithal	55,771	8,125	63,896	12,571	7,532	20,103	68,342	15,657	83,999
10	Karnal	26,883	7,140	34,023	16,502	10,290	26,792	43,385	17,430	60,815
11	Kurukshetra	35,140	6,012	41,152	15,814	9,294	25,108	50,954	15,306	66,260
12	Mahendragarh	22,624	4,383	27,007	7,686	5,107	12,793	30,310	9,490	39,800
13	Nuh	7,799	3,264	11,063	4,367	4,709	9,076	12,166	7,973	20,139
14	Palwal	25,391	2,762	28,153	8,793	5,023	13,816	34,184	7,785	41,969
15	Panchkula	10,607	4,301	14,908	5,528	4,383	9,911	16,135	8,684	24,819
16	Panipat	24,627	4,278	28,905	24,682	13,067	37,749	49,309	17,345	66,654
17	Rewari	15,917	3,770	19,687	9,696	5,305	15,001	25,613	9,075	34,688
18	Rohtak	16,107	2,315	18,422	14,570	9,998	24,568	30,677	12,313	42,990
19	Sirsa	38,558	8,285	46,843	10,394	12,369	22,763	48,952	20,654	69,606
20	Sonipat	20,817	8,439	29,256	14,938	12,366	27,304	35,755	20,805	56,560
21	Yamunanagar	17,496	5,480	22,976	21,003	10,434	31,437	38,499	15,914	54,413
	Total	**5,38,925**	**1,09,064**	**6,47,989**	**3,05,252**	**2,11,545**	**5,16,797**	**8,44,177**	**3,20,609**	**11,64,786**

Source : Department of Economic & Statistical Affairs, Haryana.

MISCELLANEOUS

District-wise number of persons employed by location and type of establishments in Haryana (Sixth Economic Census)

Table 33.13

Sr. No.	District	Rural			Urban			Combined		
		In without hired worker establishments	In with at least one hired worker	Total	In without hired worker establishments	In with at least one hired worker	Total	In without hired worker establishments	In with at least one hired worker	Total
1	2	3	4	5	6	7	8	9	10	11
1	Ambala	27,249	29,114	56,363	19,964	56,922	76,886	47,213	86,036	1,33,249
2	Bhiwani	47,275	38,497	85,772	15,737	35,864	51,601	63,012	74,361	1,37,373
3	Faridabad	9,811	9,974	19,785	32,289	1,75,806	2,08,095	42,100	1,85,780	2,27,880
4	Fatehabad	48,719	25,196	73,915	13,953	21,314	35,267	62,672	46,510	1,09,182
5	Gurugram	8,432	1,57,980	1,66,412	24,857	4,16,449	4,41,306	33,289	5,74,429	6,07,718
6	Hisar	70,910	39,390	1,10,300	28,671	59,266	87,937	99,581	98,656	1,98,237
7	Jhajjar	25,162	40,615	65,777	9,525	48,405	57,930	34,687	89,020	1,23,707
8	Jind	44,265	24,197	68,462	19,759	29,359	49,118	64,024	53,556	1,17,580
9	Kaithal	69,579	33,468	1,03,047	14,995	34,877	49,872	84,574	68,345	1,52,919
10	Karnal	32,142	42,570	74,712	19,955	43,802	63,757	52,097	86,372	1,38,469
11	Kurukshetra	40,343	28,724	69,067	19,180	42,175	61,355	59,523	70,899	1,30,422
12	Mahendragarh	25,400	23,746	49,146	8,985	19,045	28,030	34,385	42,791	77,176
13	Nuh	9,852	14,295	24,147	5,299	14,904	20,203	15,151	29,199	44,350
14	Palwal	33,175	24,426	57,601	10,171	20,551	30,722	43,346	44,977	88,323
15	Panchkula	11,683	16,129	27,812	6,380	34,856	41,236	18,063	50,985	69,048
16	Panipat	26,336	48,465	74,801	28,631	90,435	1,19,066	54,967	1,38,900	1,93,867
17	Rewari	18,968	50,870	69,838	11,350	26,259	37,609	30,318	77,129	1,07,447
18	Rohtak	17,981	18,350	36,331	17,987	49,185	67,172	35,968	67,535	1,03,503
19	Sirsa	48,999	37,608	86,607	13,156	62,057	75,213	62,155	99,665	1,61,820
20	Sonipat	30,902	63,868	94,770	17,982	67,274	85,256	48,884	1,31,142	1,80,026
21	Yamunanagar	19,401	30,275	49,676	24,441	60,259	84,700	43,842	90,534	1,34,376
	Total	**6,66,584**	**7,97,757**	**14,64,341**	**3,63,267**	**14,09,064**	**1,772,331**	**10,29,851**	**22,06,821**	**32,36,672**

Source : Department of Economic & Statistical Affairs, Haryana.

MISCELLANEOUS

State-wise number of establishments by location and type of establishments in India (Sixth Economic Census)

Table 33.14

States/UTs	Rural			Urban			Combined		
	Without hired workers	With atleast one hired worker	Total	Without hired workers	With atleast one hired worker	Total	Without hired workers	With atleast one hired worker	Total
1	2	3	4	5	6	7	8	9	10
Jammu & Kashmir	2,04,583	90,803	2,95,386	1,28,688	77,875	2,06,563	3,33,271	1,68,678	5,01,949
Himachal Pradesh	2,50,068	84,330	3,34,398	53,177	24,665	77,842	3,03,245	1,08,995	4,12,240
Punjab	5,73,508	2,11,393	7,84,901	4,38,367	2,89,984	7,28,351	10,11,875	5,01,377	15,13,252
Chandigarh	1,702	570	2,272	61,993	19,313	81,306	63,695	19,883	83,578
Uttarakhand	1,72,376	59,594	2,31,970	1,06,530	55,679	1,62,209	2,78,906	1,15,273	3,94,179
Haryana	5,38,925	1,09,064	6,47,989	3,05,252	2,11,545	5,16,797	8,44,177	3,20,609	11,64,786
Delhi	8,915	3,526	12,441	4,68,583	3,94,284	8,62,867	4,77,498	3,97,810	8,75,308
Rajasthan	14,23,888	4,31,285	18,55,173	6,25,055	4,14,902	10,39,957	20,48,943	8,46,187	28,95,130
Uttar Pradesh	34,28,176	7,30,779	41,58,955	16,20,217	9,04,733	25,24,950	50,48,393	16,35,512	66,83,905
Bihar	8,50,129	3,50,380	12,00,509	3,08,504	1,98,385	5,06,889	11,58,633	5,48,765	17,07,398
Sikkim	16,078	5,406	21,484	11,731	4,004	15,735	27,809	9,410	37,219
Arunachal Pradesh	9,956	10,127	20,083	9,571	6,761	16,332	19,527	16,888	36,415
Nagaland	23,551	9,895	33,446	16,181	11,310	27,491	39,732	21,205	60,937
Manipur	1,21,549	22,547	1,44,096	68,689	17,053	85,742	1,90,238	39,600	2,29,838
Mizoram	12,108	8,678	20,786	24,674	12,026	36,700	36,782	20,704	57,486
Tripura	1,18,636	26,659	1,45,295	68,772	22,706	91,478	1,87,408	49,365	2,36,773
Meghalaya	38,027	35,011	73,038	17,954	14,564	32,518	55,981	49,575	1,05,556
Assam	10,89,868	3,65,715	14,55,583	3,70,039	2,04,420	5,74,459	14,59,907	5,70,135	20,30,042
West Bengal	29,60,274	4,67,862	34,28,136	17,54,238	7,23,276	24,77,514	47,14,512	11,91,138	59,05,650
Jharkhand	1,83,624	1,71,678	3,55,302	1,40,092	1,43,319	2,83,411	3,23,716	3,14,997	6,38,713
Odisha	12,57,331	3,48,412	16,05,743	3,13,632	1,69,530	4,83,162	15,70,963	5,17,942	20,88,905
Chhattisgarh	3,95,551	1,23,108	5,18,659	1,55,952	99,050	2,55,002	5,51,503	2,22,158	7,73,661
Madhya Pradesh	7,86,190	3,49,914	11,36,104	6,26,935	3,89,620	10,16,555	14,13,125	7,39,534	21,52,659
Gujarat	19,56,841	4,49,675	24,06,516	8,35,901	7,30,512	15,66,413	27,92,742	11,80,187	39,72,929
Daman & Diu	790	1,200	1,990	4,525	3,991	8,516	5,315	5,191	10,506
D & N Haveli	1,637	2,059	3,696	2,756	4,731	7,487	4,393	6,790	11,183
Maharashtra	27,71,011	5,23,254	32,94,265	16,42,818	12,00,259	28,43,077	44,13,829	17,23,513	61,37,342
Karnataka	13,58,389	3,55,670	17,14,059	6,58,389	5,08,100	11,66,489	20,16,778	8,63,770	28,80,548
Goa	23,766	8,668	32,434	37,966	26,187	64,153	61,732	34,855	96,587
Lakshadweep	333	402	735	1,534	1,135	2,669	1,867	1,537	3,404
Kerala	14,70,444	3,34,601	18,05,045	10,80,687	4,69,272	15,49,959	25,51,131	8,03,873	33,55,004
Tamil Nadu	19,44,455	7,42,644	26,87,099	12,44,245	10,98,058	23,42,303	31,88,700	18,40,702	50,29,402
Puducherry	11,391	6,368	17,759	22,184	19,209	41,393	33,575	25,577	59,152
A & N islands	10,073	4,581	14,654	4,412	4,225	8,637	14,485	8,806	23,291
Telangana	9,60,316	2,37,074	11,97,390	4,88,389	4,01,896	8,90,285	14,48,705	6,38,970	20,87,675
Andhra Pradesh	25,89,391	5,48,972	31,38,363	6,81,522	4,22,872	11,04,394	32,70,913	9,71,844	42,42,757
Total	2,75,63,850	72,31,904	34,795,754	1,44,00,154	92,99,451	2,36,99,605	4,19,64,004	1,65,31,355	5,84,95,359

Source : Central Statistics Office, Govt. of India. (Economic Census, All India Report).

Note : The State/UT Number is the same as used in Population Census 2011. Here, after bifurcation of Andhra Pradesh, the no. 28 originally allotted to it has been frozen, as per practice. Now, number 36 has been allotted to Telangana and 37 to Andhra Pradesh.

MISCELLANEOUS

State-wise percentage distribution of establishments & employment by location in India
Sixth Economic Census

Table 33.15

Sr. No.	State/UTs	Establishments			Employment		
		Rural	Urban	Combined	Rural	Urban	Combined
1	2	3	4	5	6	7	8
1	Jammu & Kashmir	0.85	0.87	0.86	0.88	0.78	0.83
2	Himalchal Pradesh	0.96	0.33	0.70	1.10	0.37	0.74
3	Punjab	2.26	3.07	2.59	2.47	3.11	2.78
4	Chandigarh	0.01	0.34	0.14	0.01	0.38	0.19
5	Uttarakhand	0.67	0.68	0.67	0.79	0.81	0.80
6	Haryana	1.86	2.18	1.99	2.16	2.80	2.47
7	Delhi	0.04	3.64	1.50	0.04	4.72	2.30
8	Rajasthan	5.33	4.39	4.95	5.37	4.13	4.77
9	Uttar Pradesh	11.95	10.65	11.43	11.71	9.72	10.75
10	Bihar	3.45	2.14	2.92	3.20	1.69	2.47
11	Sikkim	0.06	0.07	0.06	0.07	0.06	0.07
12	Arunachal Pradesh	0.06	0.07	0.06	0.09	0.08	0.08
13	Naga land	0.10	0.12	0.10	0.13	0.12	0.12
14	Manipur	0.41	0.36	0.39	0.37	0.25	0.31
15	Mizoram	0.06	0.15	0.10	0.06	0.13	0.09
16	Tripura	0.42	0.39	0.40	0.34	0.27	0.31
17	Meghalaya	0.21	0.14	0.18	0.28	0.16	0.22
18	Assam	4.18	2.42	3.47	4.04	1.90	3.01
19	West Bengal	9.85	10.45	10.10	8.94	9.21	9.07
20	Jharkhand	1.02	1.20	1.09	1.13	1.08	1.11
21	Odisha	4.61	2.04	3.57	4.70	1.77	3.29
22	Chhattisgarh	1.49	1.08	1.32	1.71	1.11	1.42
23	Madhya Pradesh	3.27	4.29	3.68	3.13	3.83	3.46
24	Gujarat	6.92	6.61	6.79	7.52	7.10	7.32
25	Daman & Diu	0.01	0.04	0.02	0.02	0.11	0.06
26	D & N Haveli	0.01	0.03	0.02	0.06	0.09	0.07
27	Maharashtra	9.47	12.00	10.49	8.93	13.33	11.05
28	Karnataka	4.93	4.92	4.92	5.22	5.68	5.44
29	Goa	0.09	0.27	0.17	0.13	0.32	0.22
30	Lakshadweep	0.00	0.01	0.01	0.00	0.01	0.01
31	Kerala	5.19	6.54	5.74	4.84	5.73	5.27
32	Tamil Nadu	7.72	9.88	8.60	8.23	9.63	8.91
33	Pondicherry	0.05	0.17	0.10	0.10	0.24	0.17
34	A & N Islands	0.04	0.04	0.04	0.06	0.05	0.05
35	Telangana	3.44	3.76	3.57	3.48	5.01	4.22
36	Andhra Pradesh	9.02	4.66	7.25	8.69	4.24	6.54
	Total	100.00	100.00	100.00	100.00	100.00	100.00
	All India	**3,47,95,754**	**2,36,99,605**	**5,84,95,359**	**6,78,95,421**	**6,33,98,447**	**13,12,93,868**

Source : Central Statistics Office, Govt. of India (Economic Census, All India Report)

Note : The State/UT Number is the same as used in Population Census 2011. Here, after bifurcation of Andhra Pradesh, the No. 28 originally allotted to it has been frozen, as per practice. Now, No. 36 has been allotted to Telangana and 37 to Andhra Pradesh.