GOVERNMENT OF HARYANA

HARYANA SWARNA UTSAV
1 November 2016 - 31 October 2017

TRANSFORMING HARYANA - PROGRESSING HARYANA

Statistical Abstract Of Haryana

2015-16

DEPARTMENT OF ECONOMIC AND STATISTICAL ANALYSIS, HARYANA

2017

With Best Compliments From

SHRI MANOHAR LAL

CHIEF MINISTER, HARYANA

Pubication No. 1157

GOVERNMENT OF HARYANA

STATISTICAL ABSTRACT

OF

HARYANA

2015-16

ISSUED BY :

DEPARTMENT OF ECONOMIC AND STATISTICAL ANALYSIS, HARYANA

2017

FOREWORD

The present Statistical Abstract of Haryana 2015-16 which contains the latest available data on almost all socio-economic aspects of the State, is issued every year by the Department of Economic & Statistical Analysis, Haryana. It is presented every year to the Hon'ble Members of Haryana Vidhan Sabha alongwith other budget documents.

The Department endeavors to include in this document as much data as possible to meet the demand arising out of the changing economic conditions. I hope that the information contained in this document will be more useful for formulating future development plans and policies. Legislators, Planners, Administrators, Financial Institutions and various Research Organizations interested in the economy of the State will find this document extremely useful. For its wider use and utility, it is placed on the Department website also which can be accessed at www.esaharyana.gov.in

I appreciate the efforts made by Director, Department of Economic & Statistical Analysis, Haryana and his staff who have been able to present exhaustive data, in time.

Captain Abhimanyu
Finance and Planning Minister,
Haryana.

Chandigarh,
Dated, the 22nd February, 2017

PREFACE

The present edition of the Statistical Abstract of Haryana is the 50th in the series. It contains comprehensive statistics covering all important socio-economic aspects of the State such as area, population, agriculture, irrigation, forests, animal husbandry, power, industries, labour, roads, transport, health, education, co-operation, public finance, prices and state income. It is hoped that this document will serve as a useful reference for statistical requirement of Planning and Policy making. Footnotes, wherever necessary and sources of the data have been indicated at relevant places.

The ever increasing demand for the Statistical Abstract from government departments, universities, research institutions and research workers is a matter of gratification for its immense usefulness. It is hoped that the modifications now made in the present edition will further enhance the utility of this document. For its wider use and utility, it is placed on the department website also which can be accessed at www.esaharyana.gov.in

I am thankful to the various Head of the Departments for their co-operation in ensuring the timely supply of data for this document.

Thanks are also due to the Controller, Printing & Stationery Department, Haryana and Government Press staff for printing this manuscript expeditiously.

The acknowledgement is also made of useful work done by Sh. Anand Parkash, Deputy Director, Sh. Bijender Kumar, and Sh. Shyam Sunder Sharma, Research Officers, Smt. Veena Sharma, Sh. Sukhdev Singh, Sh. Hari Dass, Smt. Aruna Chopra and Sh. Diwan Singh, Assistant Research Officers, Smt. Anita Tanwar, Statistical Assistant and Sh. Kewal Ram and Smt. Meena Thakur, Field Assistants under overall supervision and guidance of Dr. Nathu Ram Sheoran, Additional Director in the preparation of this document.

Jagbir Singh Dalal

Director
Department of Economic & Statistical Analysis, Haryana.

Panchkula,
Dated the 22nd February, 2017

UNITS USED IN THIS PUBLICATION

Lakh	1,00,000
Quintal	100 Kilograms
Ton	2,240 lbs. or 1.016 metric tonnes
M. Ton	1,000 Kilograms
Lb.	0.45359 Kg.
Kilogram	1,000 Grams
Kilometre	1,000 Metres
Metre	100 Centimetres
Bale (of Cotton)	170 Kilograms

Abbreviations Used in this Publication

K.W.H.	Kilo Watt Hour
. .	Not available
—	Negligible or nil

CONVERSION FACTORS

Area

1 Acre	= 0.40468 Hectare	1 Hectare	= 2.47109 Acres
1 Square Mile	= 2.5900 Sq. Kilometres	1 Square Kilometre	= 0.38610 Sq. Mile
1 Square Mile	= 640 acres = 259 Hectares	1 Square Kilometre	= 100 Hectares
1 Square Yard	= 0.84 Sq. Metre	1 Sq. Metre	= 1.20 Sq. Yards

Weight

1 Ounce (oz)	= 28.3495 grams	1 Gram	= 0.0352740 Ounce or 0.09 Tola
1 Pound	= 0.45359 Kilogram	1 Kilogram	= 2.20463 Pounds
1 Long ton	= 1.01605 Metric tons	1 Metric ton	= 0.98420 Long ton
1 Short ton	= 0.90718 Metric tons	1 Metric ton	= 1.10231 Short ton
1 Long ton	= 2,240 Pounds	1 Metric ton	= 1,000 Kilograms
1 Short ton	= 2,000 Pounds	1 Metric ton	= 2,204.63 pounds
1 Maund	= 82.2857 pounds	1 Metric ton	=26.792 Maunds (Standard)
1 Maund	= 0.037324 Metric ton	1 Hundred Weight	= 0.51 Quintal
1 Maund	= 0.373 Quintal	1 Seer	= 0.933 Kilogram

Yield

1 Bale of Cotton lint (375 lbs.)	= 0.170 Metric ton	1 Metric ton	= 5.8824 Bales of Cotton lint
1 Bale of Jute (400 lbs.)	= 0.181436 Metric ton	1 Metric ton	= 5.5116 Bales of Jute

Numbers

1 Lakh	= 1,00,000 or 0.1 Million	1 Million	= 10 lakh
1 Crore	= 10,000,000 or 10 Million	1 Million	= 0.1 Crore

Length

1 Inch	= 25.4 Millimetres	1 Millimetre	= 0.04 Inch
1 Yard	= 0.9144 Metre	1 Centimetre	= 0.3937 Inch

CONVERSION FACTORS

1 Mile	= 1.61 Kilometres	1 Metre	= 1.09 Yard
		1 Kilometre	= 0.62 Mile

Volume

1 Cubic Yard	= 0.7646 Cubic Metre	1 Cubic Metre	=1.3079 Cubic Yards 35.3133 Cubic Feet

Capacity

1 Imperial Gallon	= 4.55 litres	1 Litre	0.22 Imperial Gallon

For conversion of temperature from Centigrade (C^o) to Fahrenheit (F^o), the relation is $F^o=9/5(C^o) + 32$

ALPHABETICAL LIST OF CONTENTS

Sr. No.	Contents	Section	Page
1.	Agriculture	14	271-324
2.	Area and Population	3	27-96
3.	Banking	27	569-574
4.	Basic Statistics	2	13-26
5.	Co-operation	11	213-242
6.	Education	6	127-150
7.	Electoral Statistics	31	617-632
8.	Electricity and Power	20	431-446
9.	Excise and Sales Tax	26	559-568
10.	Fisheries	17	371-374
11.	Five Year / Annual Plans of Haryana	29	591-598
12.	Forests	18	375-384
13.	General	1	1-12
14.	Gross Fixed Capital Formation	13	257-270
15.	Health and Family Welfare	5	113-126
16.	Industries	19	385-430
17.	Irrigation	15	325-340
18.	Labour and Employment	9	177-194
19.	Livestock, Animal Husbandry and Dairying	16	341-370
20.	Local Bodies	30	601-616
21.	Marketing and Storage	22	503-518
22.	Miscellaneous	33	637-694
23.	Prices	28	575-590
24.	Public Finance	25	535-558
25.	Rainfall Statistics	24	523-534
26.	Registration of Immovable and Movable Property	32	633-636
27.	Selected Social Indicators	10	195-212
28.	Social Security and Social Defence (Police, Crimes and Sudhar Ghar)	7	151-162
29.	Social Welfare Schemes	8	163-176
30.	State Income	12	243-256
31.	Tourism and Civil Aviation	23	519-522
32.	Transport	21	447-502
33.	Vital Statistics on Birth, Death, Infant Mortality Rate	4	97-112

CONTENTS

Table No.	Particulars	Page No.
	PART— I	
	SECTION I-GENERAL	
	The Governor of Haryana, Council of Ministers and Chief Parliamentary Secretaries	5-6
	The Punjab and Haryana High Court, Chandigarh	7-8
	Haryana Public Service Commission	9
	Haryana Staff Selection Commission	10
	Vice-Chancellors of Universities	11
	SECTION II-BASIC STATISTICS	
2.1	Basic Information of Haryana	15-19
2.2	Divisions, Sub-Divisions, Districts, Tahsils, Sub-Tahsils and Blocks in the State	20-25
	SECTION III-AREA AND POPULATION	
3.1	Area and Population of Haryana: 2011 Census	29-31
3.2	Growth of Population in Haryana:1901-2011 Census	32
3.3	Increase in Population in Haryana since 2001 by districts	33
3.4	Number of Villages and Towns in Haryana in 2001 and 2011 Census	34
3.5	Area and Population of Haryana by districts : 2011 Census	35
3.6	Rural and Urban Population in Haryana by Sex : 2011 Census	36
3.7	Tahsil-wise Population, No. of Villages and Towns in Haryana : 2011 Census	37-39
3.8	Block-wise Population and Number of Villages in Haryana — 2011 Census	40-44
3.9	Number of Households and Persons per Household in Haryana : 2011 Census	45
3.10	Uses of Censes Houses : 2011 Census	46-50
3.11	Villages Classified by Various Population Ranges in Haryana : 2011 Census	51-53
3.12	Towns Classified by Various Population Ranges in Haryana : 2011 Census	54-55
3.13	Area, Population and Density in the Towns of Haryana : 2011 Census	56
3.14	Trend in Population of Towns in Haryana 1901 to 2011 Census	57-61
3.15	Cities having Population of 1,00,000 and above in Haryana — 2011 Census	62
3.16	Rural/Urban Workers and Non-Workers in Haryana by districts : 2011 Census	63
3.17	Number and Percentage Distribution of Workers (Main + Marginal) by Broad Industrial Categories in Haryana — 2011 Census	64
3.18	Working Population (Main + Marginal) Classified into Broad Industrial Categories in Haryana : 2011 Census	65-66
3.19	Age distribution of Rural and Urban Population in Haryana : 2011 Census	67
3.20	Population by Religion in Haryana: 2011 Census	68
3.21	Scheduled Castes Population in Haryana by districts : 2011 Census	69

CONTENTS

Table No.	Particulars	Page No.
3.22	Scheduled Castes Working Population Classified into Broad Industrial Categories in Haryana : 2011 Census	70-72
3.23	Literacy in Haryana by districts : 2011 Census	73
3.24	Literacy among Scheduled Castes in Haryana : 2011 Census	74
3.25	Disabled Population in Haryana by districts : 2011 Census	75-76
3.26	Area and Population of Various States : 2011 Census	77-78
3.27	Working Population by States 2011 Census	79-82
3.28	Scheduled Castes Population, Literacy and Workers in various States : 2011 Census	83
3.29	Estimated Population of Haryana from 1961 to 2010	84
3.30	District-wise Population and Density in Haryana (As on 1st October)	85-87
3.31	District-wise Estimated Population of India (As on 1st October)	88-89
3.32	Population by Major Religious Communities by States Census 2011	90-92
3.33	Population of Scheduled Castes and Scheduled Tribes Census 2011	93-95

PART-II

SOCIAL STATISTICS

SECTION IV—VITAL STATISTICS ON BIRTH,DEATH,INFANT MORTALITY RATE

4.1	Birth, Death and Infant Mortality Rate in Haryana as per Sample Registration Scheme	101
4.2	Number of Births and Sex Ratio in Haryana as per Civil Registration Scheme	102-103
4.3	Deaths in Haryana as per Civil Registration Scheme	104
4.4	Deaths Classified According to Causes in Haryana as per Civil Registration Scheme	105
4.5	Deaths in Different Seasons in Haryana as per Civil Registration Scheme	106
4.6	Deaths According to Age and Sex in Haryana as per Civil Registration Scheme	107-109
4.7	Distribution of Infant Deaths in Haryana	110
4.8	Estimated Age Specific Death Rates in Haryana and India during 2014	111

SECTION V—HEALTH AND FAMILY WELFARE

5.1	Number of Govt. Medical (Allopathic) Institutions in Haryana	115
5.2	Medical Staff in Haryana	116-117
5.3	Patients Treated and Beds Available in Haryana	118
5.4	Number of Indoor & Outdoor Patients Treated by Diseases in Government Institutions in Haryana During 2014	119-120
5.5	Ayurvedic, Unani and Homoeopathic Institutions and their Staff in Haryana	121
5.6	Type of Attention at Birth as per Civil Registration System in Haryana	122
5.7	Number of Sterilization Operations in Haryana	123
5.8	Achievements of Various Family Welfare Methods and Equivalent Sterilisation in Haryana During 2015-16	124
5.9	Number of Villages Covered under Safe Drinking Water Supply Scheme in Haryana	125

CONTENTS

Table No.	Particulars	Page No.
	SECTION VI—EDUCATION	
6.1	Number of Recognised Universities/Colleges/Schools in Haryana	129-130
6.2	Number of Students in Recognised Colleges for General Education in Haryana (Arts, Science and Home Science)	131
6.3	Classification of Recognised Senior Secondary/High Schools by Management in Haryana	132-134
6.4	Number of Students in Recognised Schools in Haryana	135-136
6.5	Number of Scheduled Castes Students in Recognised Schools in Haryana	137-138
6.6	Number of Tearchers in Recognised Schools in Haryana	139-140
6.7	Number of Students in Recognised Schools (Classwise) in Haryana	141
6.8	Intake Capacity in Degree Courses in Engineering (Stream-wise) in Haryana	142
6.9	Teacher Pupil Ratio in Haryana	143
6.10	Recognised Educational Institutions in India During 2014-15 by Type and Status	144-145
6.11	Number of Teachers in Recognised Schools in India During 2011-12	146
6.12	Students on Roll in Recognised Schools/Educational Institutions in India During 2011-12	147
6.13	Enrolment Ratio in Classes I—V and VI—VIII of Recognised Schools for General Education in India During 2011-12	148
6.14	Enrolment Ratio of Students Belonging to Scheduled Castes in Recognized Schools in India During 2011-12	149
	SECTION VII—SOCIAL, SECURITY AND SOCIAL DEFENCE (POLICE, CRIMES AND SUDHAR GHAR)	
7.1	Sanctioned Strength of Police Force in Haryana	153
7.2	Number of Police Stations and Police Posts in Haryana	154
7.3	Incidences of Crimes in Haryana	155-156
7.4	Convicts by Age, Sex and Literacy in Haryana	157-158
7.5	Places of Confinement in Haryana	159
7.6	Number of Prisoners (Classwise) in Haryana	160
7.7	Expenditure on Maintenance of Prisoners in Jails/Subsidiary Jails in Haryana	161
7.8	Progress of Jail Industry in Haryana	162
	SECTION VIII—SOCIAL WELFARE SCHEMES	
8.1	Loans Advanced by Haryana Financial Corporation to various Industries upto the year 2015-16	165-168
8.2	Loans and Grants Disbursed by HSCFDC to Persons Belonging to Scheduled Caste by Purpose and Source 2015-16 Haryana	169
8.3	Houses Constructed by the Housing Board, Haryana	170-71
8.4	Old Age Samman Allowance, Widow Pension, Disabled Pension and Ladli, Destitute Children, Non-School Going Differently Abled Children, Eunuch and Dwarf Social Security Schemes	172-176

CONTENTS

Table No.	Particulars	Page No.
	SECTION IX	
	LABOUR AND EMPLOYMNET	
9.1	Number of Shops,Commercial Establishments, Hotels, Restaurants and Persons Employed theirin in Haryana	179
9.2	Average Per Capita Annual Money Earnings of Workers Employed in Factories in India	180-181
9.3	Number of Industrial Disputes in Haryana	182
9.4	Industrial Disputes Resulting in Strikes and Lock-outs by Causes of Disputes in Haryana	183
9.5	Trade Unions under the Trade Union Act, 1926 in Haryana	184
9.6	Classification of Trade Unions According to Membership in Haryana	185
9.7	Party/Central Organisations Affiliation of Registered Trade Unions in Haryana	186
9.8	Workmen's Compensation (Compensation paid in lieu of Accidents under Workmen's Compensation Act, 1923 in Haryana	187
9.9	Wages Paid to Agricultural and Skilled Labourers (Men) in Haryana	188-189
9.10	Registration and Placings by Employment Exchanges in Haryana	190
9.11	Occupational Distribution of Persons on the Live Register of Employment Exchanges in Haryana	191
9.12	Employment in the Organised Sector in Haryana	192
9.13	Estimated Employment in Private and Public Sector in India	193-194
	SECTION X—SELECTED SOCIAL INDICATORS	
10.1	District-wise Decennial Population Growth Rate in Haryana	197
10.2	District-wise Density of Population per Sq. Km. in Haryana	198
10.3	Persons per Square Kilometre & Female per 1,000 Male in Haryana	199
10.4	District-wise Sex Ratio of Births as per Civil Registration Scheme in Haryana	200
10.5	District-wise Working Force** as Percentage to Total Population in Haryana	201
10.6	Percentage Consumption of Electric Power—Purpose-wise in Haryana	202
10.7	Percentage of Literacy in Haryana	203
10.8	Per Capita Deposits of Scheduled Commercial Banks in Haryana	204
10.9	Number of Police Stations per Five Lakh of Population in Haryana	205
10.10	Persons Enrolled under Selected Pradhan Mantri Suraksha Bima Yojana (PMSBY), Pradhan Mantri Jeevan Jyoti Bima Yojana (PMJJBY) and Atal Pension Yojana (APY) in Haryana	206
10.11	Account Opened and Case Sanctioned under Pradhan Mantri MUDRA Yojna (PMMY)-Shishu, Kishore and Tarun Scheme in Haryana	207-208
10.12	Accounts Opened under Pradhan Mantri Jan Dhan Yojana (PMJDY) and RuPay Cards Issued & Activated and Micro ATM Status in Haryana	209-210
10.13	District-wise Progress of Stand Up India Programme in Haryana	211-212

CONTENTS

Table No.	Particulars	Page No.
	SECTION XI—CO-OPERATION	
11.1	Selected Statistics of all Co-operative Societies in Haryana	215
11.2	Co-operative Societies and Banks classified by Types in Haryana	216-217
11.3	Selected Statistics of Primary Agricultural Credit Societies in Haryana	218-219
11.4	Selected Statistics of Primary Non-Agricultural Credit Societies in Haryana	220-221
11.5	Selected Statistics of Primary Land Development Banks in Haryana	222-225
11.6	Selected Statistics of Central Co-operative Banks in Haryana	226-228
11.7	Selected Statistics of Apex State Marketing Federations in Haryana	229-230
11.8	Selected Statistics of Central Consumer Stores in Haryana	231-232
11.9	Selected Statistics of Labour and Construction Societies in Haryana	233-234
11.10	Selected Statistics of Housing Co-operative Societies in Haryana	235-236
11.11	Selected Statistics of Dairy and Milk Supply Co-operative Societies in Haryana	237-238
11.12	Selected Statistics of Women Co-operative Societies in Haryana	239-240
11.13	Selected Statistics of Industrial Co-operative Societies in Haryana	241-242
	PART—III	
	SECTION XII—STATE INCOME	
12.1	Gross and Net State Domestic Product at Current and Constant (2011-12) Prices	247
12.2	Gross State Value Added by Economic Activity at Current Prices	248
12.3	Gross State Value Added by Economic Activity at Constant (2011-12) Prices	249
12.4	Net State Value Added by Economic Activity at Current Prices	250
12.5	Net State Value Added by Economic Activity at Constant (2011-12) Prices	251
12.6	Indices of Net State Domestic Product (2011-12) by Broad Sectors	252
12.7	Percentage Change in GSVA of Haryana and India by Broad Sectors At Constant (2011-12) Prices	253
12.8	Per Capita Income of Various States and Indian Union (At Current Prices)	254
12.9	Per Capita Income of Various States and Indian Union (At Constant Prices)	255
	SECTION XIII—GROSS FIXED CAPITAL FORMATION IN HARYANA	
13.1	Estimates of Gross Fixed Capital Formation by Industry of Use (At Current Prices)	259-260
13.2	Estimates of Gross Fixed Capital Formation by Industry of Use At Constant Prices	261-262
13.3	Estimates of Gross Fixed Capital formation by Type of Institutions (At Current Prices)	263-264
13.4	Estimates of Gross Fixed Capital Formation by Type of Institutions (At Constant Prices)	265-266
13.5	Estimates of Gross Fixed Capital Formation by Type of Assets (At Current Prices)	267-268
13.6	Estimates of Gross Fixed Capital Formation by Type of Assets (At Constant Prices)	269
	SECTION XIV—AGRICULTURE	
14.1	Classification of Area in Haryana	273-275
14.2	Total Area and Classification of Area in India	276-278
14.3	District-wise Number and Area of Operational Holdings by Size Groups in Haryana	279-284
14.4	Number and Area of Holdings by Ownership and Size Group	285-286

CONTENTS

Table No.	Particulars	Page No.
14.5	Statewise Number and Area of Operational Holdings in India	287
14.6	Area and Production of Foodgrains in Haryana	288
14.7	Area, Production and Average Yield per hectare of Important Crops in Haryana	289-297
14.8	Area under High Yielding Varieties of Foodgrains in Haryana	298
14.9	Area under Fruit and Vegetables	299-300
14.10	District-wise Percentage Distribution of Principal Crops in Haryana	301-304
14.11	Various Index Numbers relating to Agriculture in Haryana	305
14.12	Index Numbers of area under Crops in Haryana	306-307
14.13	Index of Agricultural Production in Haryana	308-309
14.14	Area under principal crops in India	310-312
14.15	Production of principal crops in India by States	313-315
14.16	Average yield of Important crops in India by States	316
14.17	Fertilizer Consumption in Haryana (Nutrients)	317
14.18	Consumption of Pesticides (Technical Grade) in Haryana	318
14.19	District-wise consumption of pesticides (Technical Grade) in Haryana	319
14.20	Number of Equipments used in livestock Sector	320
14.21	Number of Tractors in Haryana	321
14.22	Number of Villages Repartitioned in Haryana	322
14.23	Area Repartitioned in Haryana	323
	SECTION XV—IRRIGATION	
15.1	Net Area under Irrgation	327
15.2	Net Area under irrigation in India	328-329
15.3	Gross area irrigated and Total Cropped Area	330
15.4	Crop-wise Gross Area irrigated	331-333
15.5	Crop-wise Gross area under Irrigation in India by States	334-338
15.6	Number of Tubewells and Pumping Sets	339
	SECTION XVI—LIVESTOCK, ANIMAL HUSBANDRY AND DAIRYING	
16.1	Livestock and Poultry in the State	343-344
16.2	Cattle in the State	345-347
16.3	Buffaloes in the State	348-349
16.4	Horses & Ponies in the State	350
16.5	Donkeys and Mules in the State	351
16.6	Sheep in the State	352
16.7	Goats, Camels and Pigs in the State	353-354
16.8	Fowls, Ducks and other Poultry in the State	355
16.9	Number of Livestock and Poultry in Various States of India	356-357
16.10	Working Cattle in various States of India.	358
16.11	Number of Veterinary Institutions Functioning in the State	359

CONTENTS

Table No.	Particulars	Page No.
16.12	Staff of Veterinary Institutions in the State	360
16.13	Work Done in Veterinary Institutions in the State	361-362
16.14	Mortality Amongst livestock due to Contagious Diseases in the State	363
16.15	Number of Bulls Kept in Artificial Insemination Centres and the Work Done under A.I. Scheme in the State	364
16.16	Intensive Cattle Development Projects in the State	365
16.17	Development of Gaushalas and Cattle Catching Operations in the State	366
16.18	Number of Recognised Slaughter Houses and Livestock Slaughtered therein the State	367
16.19	Procurement of Milk, Number of Milk Plants and Milk Chilling Centres in the State	368
16.20	Estimated Production of Milk and per Capita Availability of Milk Per Day in the State	369
	SECTION XVII—FISHERIES	
17.1	Fisheries Development in Haryana	373
17.2	Disposition of Fish Catch	374
	SECTION XVIII—FORESTS	
18.1	Area under Forests	377
18.2	Percentage of Area under Forests and Forest Area per Lakh of Population	378
18.3	Major Forests Produce Out-Turn from State-Owned Forests	379-380
18.4	Minor Forests Produce (State Forests only)	381
18.5	Forest Area Protected from Fire and Cattle Grazing	382-383
18.6	Revenue and Expenditure of Forest Department	384
	SECTION XIX—INDUSTRIES	
19.1	Number of Registered Factories and Workers Employed in Haryana	387
19.2	Size and Distribution of Registered Working Factories in Haryana	388-390
19.3	Size and Distribution of Registered Working Factories in Haryana	391-394
19.4	Number of Working Factories, Industrywise and Districtwise in Haryana	395-407
19.5	Estimated No. of Workers Employed in Working Factories, Industry-wise and District-wise in Haryana	408-420
19.6	Industrial Production in Haryana	421-424
19.7	Cotton/Man-made Fibre Textile Mills (Non-SSI)	425
19.8	Index of Industrial Production According to Industrial Classification	426-427
19.9	Index of Industrial Production (By Major Group)	428
19.10	Group-wise Margin Money Released under Prime Minister Employment Generation Programme (PMEGP) by Haryana Khadi & Village Industries Board	429

CONTENTS

Table No.	Particulars	Page No.
	SECTION XX—ELECTRICITY AND POWER	
20.1	LT and 11 KV Lines	433
20.2	Consumption of Electricity	434
20.3	Number of Connections	435
20.4	Pending Applications for Electric Connections	436
20.5	Number of Energised Tubewells	437
20.6	Units Sold and Per Capita Consumption of Electricity	438
20.7	Installed Generation Capacity and Power Availability	439
20.8	Installed Plant Capacity, Electricity Generated and Utilised in India	440-441
20.9	State-wise Installed Plant Capacity and Energy Consumed per Square Kilometre and per Thousand Population in India	442-443
20.10	Annual Per Capita consumption of Electricity in India	444-445
20.11	Number of Villages Electrified in Various States in India	446
	SECTION XXI—TRANSPORT	
21.1	Number of Different Types of Motor Vehicles Registered	449-450
21.2	Number of Different Types of Motor Vehicles on Road	451
21.3	Road Accidents in the State	452
21.4	Number of Driving Licences in the State	453
21.5	Progress of Haryana Roadways (Commercial Wing)	454-458
21.6	Number of Registered Motor Vehicles (Category-wise) in India	459-470
21.7	Number of Registered Motor Vehicles (Category-wise) in Million Plus Cities of India	471-478
21.8	Road Length Maintained By The Public Works Department	479
21.9	Road Length Maintained by the Public Works Department (B&R) and Local Bodies in the State	480-481
21.10	Road Length by Types Maintained by PWD (B&R) in the State	482
21.11	Length of Metalled Roads in the State	483
21.12	Number of Villages Connected with Metalled Roads in the State	484
21.13	Percentage of Villages Connected with Metalled Roads	485
21.14	Total Length of Different Highways in India (State-wise)	486-491
21.15	State-wise Length of Different Surfaced Metalled Roads in India	492-497
21.16	Road Length per 100 Square Kilometres of Area and per Lakh of Population in India	498-499
21.17	Railway Route	500-501
21.18	Number of Wagons loaded with Important Commodities on Broad Gauge	502

CONTENTS

Table No.	Particulars	Page No.
	SECTION XXII—MARKETING AND STORAGE	
22.1	Principal Agricultural Markets	505-506
22.2	District-wise Number of Regulated Markets and Sub-yards	507
22.3	Arrivals of Agricultural Produce in Markets	508-510
22.4	Capacity of State-Owned Storages	511-512
22.5	District-wise Capacity of State-Owned Warehouses	513
22.6	District-wise Number of Cold-Storages with capacity	514
22.7	District-wise Procurement of Wheat and Paddy	515
22.8	District-wise and Agency-wise Procurement of Wheat and Paddy	516-517
	SECTION XXIII—TOURISM AND CIVIL AVIATION	
23.1	Number of Tourist Spots and Tourists Visited	521
23.2	Number of Flying Clubs, Planes and Persons Trained	522
	SECTION XXIV-RAINFALL STATISTICS	
24.1	District-wise Monthly Average Rainfall	525-528
24.2	District-wise Monthly Normal Rainfall—Average of 5 years	529-532
24.3	District-wise Average Annual Rainfall	533-534
	SECTION XXV—PUBLIC FINANCE	
25.1	Tax Revenue of Haryana Government	537-538
25.2	Non-Tax Revenue of Haryana Government	539-541
25.3	Developmental Revenue Expenditure of Haryana Government	542-544
25.4	Non-Developmental Revenue Expenditure of Haryana Government	545-546
25.5	Capital Receipts of Haryana Government	547
25.6	Capital Expenditure of Haryana Government	548-550
25.7	Public Account of Haryana Government (Receipts)	551
25.8	Public Account of Haryana Government (Disbursement)	552
25.9	Financial Position of Haryana Government	553
25.10	Budgetary Expenditure of Administrative Departments of Haryana Government—Purpose Classification	554-555
25.11	Budgetary Expenditure of Haryana Government—Economic Classification	556-557
	SECTION XXVI—EXCISE AND SALES TAX STATISTICS	
26.1	Number of Assessees and Sales Tax Realised	561
26.2	Consumption of Liquor and Opium	562
26.3	Receipts from Entertainment Tax	563
26.4	Entertainment Places	564
26.5	Rates of Excise Duty on Liquor, Opium and other Drugs	565-567
26.6	Tax realised under Passenger and Goods Tax Act, 1952 and Motor Spirit Sales Tax Act, 1939	568

CONTENTS

Table No.	Particulars	Page No.
	SECTION XXVII—BANKING	
27.1	Banking in the State	571
27.2	District-wise Deposits and Credits of Scheduled Commercial Banks in the State	572
27.3	Deposits and Credits of Scheduled Commercial Banks in India	573
	SECTION XXVIII—PRICES	
28.1	Harvest Prices	577
28.2	Weighted Index Numbers of (Wholesale) Prices of Agricultural Commodities in Haryana	578
28.3	Average of Weekly Quotation from Important Mandies of Haryana	579-580
28.4	Consumer Price Index Numbers for the Industrial Workers (All India and Selected Centres)	581
28.5	Month-wise All India Consumer Price Index Numbers for the Industrial Workers	582
28.6	Consumer Price Index Numbers of Working Class at Yamunanagar and Faridabad	583
28.7	Consumer Price Index Numbers for Working Class of Selected Centres of Haryana	584-585
28.8	Index Numbers of Wholesale Prices of 20 Important Agricultural Commodities of Haryana	586
28.9	Consumer Price Index Numbers for Agricultural and Rural Labourers	587
28.10	Consumer Price Index of Selected Commodities for Rural Areas of Haryana	588
28.11	Commodity-wise Procurement prices in Haryana	589
	SECTION XXIX—FIVE YEAR / ANNUAL PLANS OF HARYANA	
29.1	Outlay/Expenditure under Five Year/Annual Plans	593-596
29.2	Funds Released under Decentralised Plan/District Plan Scheme in Haryana	597
	PART—IV	
	SECTION XXX—LOCAL BODIES	
30.1	Number, Population, Income and Expenditure of Municipal Committees/Councils/ Corporations (District-wise) in Haryana	603
30.2	Municipal Committees/Councils/ Corporations-wise Population, Income and Expenditure in Haryana	604-607
30.3	Income of Municipal Committees/Councils/Corporations in Haryana	608-609
30.4	Expenditure of Municipal Committees/Councils/Corporations in Haryana	610-611
30.5	Number and Members of Gram Panchayats, Panchayat Samities and Zila Parishads	612-616
	SECTION XXXI—ELECTORAL STATISTICS	
31.1	Number of Electors and Parliamentary & Assembly Constituencies in State	619-621
31.2	Names of Elected Members of Parliament from Haryana Parliamentary Constituencies in General Elections	622
31.3	Names of Elected Members of (Legislative Assembly) Haryana Vidhan Sabha in General Elections	625-628
31.4	Number of Electors and Votes Polled in Haryana Legislative Assembly Elections	629
31.5	Number of Electors and Votes Polled in Haryana During General Elections to Lok Sabha	630

CONTENTS

Table No.	Particulars	Page No.
31.6	Number of Parliamentary and State Assembly Constituencies in India	631
	SECTION XXXII—REGISTRATION OF IMMOVABLE AND MOVABLE PROPERTY	
32.1	Number and Description of registration and Value of Property Transferred	635-636
	XXXIII—MISCELLANEOUS	
33.1	India's Foreign Trade	639
33.2	Number of Houses Completed/Allotted by the Housing Board, Haryana	640
33.3	Post Offices, Telegraph Offices, Telephone Exchanges etc. in State	641-642
33.4	District-wise Employees of Haryana Government	643-644
33.5	Class-wise Number of Haryana Government Employees	645
33.6	Distribution of Haryana Government Employees According to Basic Pay Ranges and Classes	646
33.7	Distribution of Haryana Government Employees According to Total Emoluments Ranges and Classes	647
33.8	Distribution of Haryana Government Employees According to Districts and Classes	648
33.9	Distribution of Haryana Government Employees According to Departments and Districts	649-660
33.10	Distribution of Haryana Government Employees According to Different Classes and Departments	661-666
33.11	Haryana Government Employees Belonging to Scheduled Castes, Backward Classes, Ex-Serviceman and Disabled According to Sex	667-668
33.12	Religion-wise Number of Haryana Government Employees	669
33.13	Distribution of Haryana Government Employees According to Different Departments and Sex	670-676
33.14	District and Sex-wise Distribution of Haryana Government Employees	677-679
33.15	Sanctioned Seats in Government Vocational Education Institutes	680
33.16	Distribution of Establishments and Persons Employed therein by Location and Type of Establishments in Haryana (Sixth Economic Census)	681
33.17	Selected Characteristics of Establishments in Haryana (Sixth Economic Census)	682
33.18	District-wise Number of Establishments by Location and Type of Establishments in Haryana(Sixth Economic Census)	683-684
33.19	District-wise Number of Persons Employed by Location and Type of Establishments in Haryana (Sixth Economic Census)	685-686
33.20	State-wise Number of Establishments by Location and Type of Establishments in India(Sixth Economic Census)	687-690
33.21	State-wise Percentage Distribution of Establishments & Employment by Location in India (Sixth Economic Census)	691
33.22	Comparative Statistics of Haryana and India	692-693

****

PART - I

SECTION–I

The Governor of Haryana, Council of Ministers and Chief Parliamentary Secretaries.

Hon'ble Punjab and Haryana High Court, Chandigarh.

Haryana Public Service Commission.

Haryana Staff Selection Commission.

Vice-Chancellors of Universities.

.

The Governor of Haryana, Council of Ministers and Chief Parliamentary Secretaries

(As on 03.01.2017)

Prof. Kaptan Singh Solanki , Governor, Haryana	
Council of Ministers	**Portfolios**
CABINET MINISTERS	
Shri Manohar Lal, Chief Minister	Home, Power, Town & Country Planning and Urban Estates, Irrigation and Water Resources, General Administration, Administration of Justice, Electronics & Information Technology, Personnel & Training, Raj Bhawan Affairs, Renewable Energy, Any Department not specifically allotted to any Minister
Shri Ram Bilas Sharma, Education Minister	Education, Technical Education, Tourism, Elections, Parliamentary Affairs and Museums, Hospitality
Captain Abhimanyu, Finance Minister	Finance, Revenue & Disaster Management, Excise & Taxation, Planning, Law & Legislative, Institutional Finance & Credit Control, Consolidation, Rehabilitation
Shri Om Prakash Dhankar, Agriculture Minister	Agriculture and Farmers Welfare, Development & Panchayats, Mines & Geology, Animal Husbandry & Dairying, Fisheries
Shri Anil Vij, Health Minister	Health, Medical Education and Research, AYUSH, Science & Technology, Sports and Youth Affairs, Archives
Shri Narbir Singh, Public Works Minister	Public Works (B&R), Forests, Architecture, Civil Aviation
Smt. Kavita Jain, Urban Local Bodies Minister	Urban Local Bodies, Women & Child Development, Information, Public Relation &Languages, Art & Cultural Affairs
Shri Krishan Lal Panwar, Transport Minister	Transport, Housing, Jails
Shri Vipul Goel, Minister, Industries and Commerce Minister	Industries and Commerce, Environment, Industrial Training

Contd.

The Governor of Haryana, Council of Ministers and Chief Parliamentary Secretaries

(Concld.) **(As on 03.01.2017)**

MINISTERS OF STATE	
Shri Manish Kumar Grover	Cooperation (Independent Charge), Printing and Stationery (Independent Charge), Urban Local Bodies (Attached with Urban Local Bodies Minister)
Shri Krishan Kumar	Social Justice and Empowerment (Independent Charge), Welfare of Scheduled Castes and Backward Classes (Independent Charge)
Shri Karan Dev Kamboj	Food and Supplies (Independent Charge), Forests (Attached with Forest Minister)
Dr. Banwari Lal	Public Health Engineering (Independent Charge), Renewable Energy (Attached with Chief Minister)
Shri Nayab Singh	Labour and Employment (Independent Charge) Mines and Geology (Attached with Mines and Geology Minister)
CHIEF PARLIAMENTARY SECRITARIES	
Shri Shyam Singh	Jails, Revenue, Consolidation and Rehabilitation
Shri Bakhshish Singh Virk	Development and Panchayats
Smt. Seema Trikha	Tourism and Hospitality
Dr. Kamal Gupta	Health

Source :—O/o Chief Secretary, Govt. of Haryana.

Hon'ble Punjab and Haryana High Court, Chandigarh

(As on 14.02.2017)

1	Hon'ble Mr. Justice Shiavax Jal Vazifdar, Chief Justice
2	Hon'ble Mr. Justice S.S.Saron
3	Hon'ble Mr. Justice Ajay Kumar Mittal
4	Hon'ble Mr. Justice Surya Kant
5	Hon'ble Mr. Justice M. Jeyapaul
6	Hon'ble Mr. Justice Tej Pratap Singh Mann
7	Hon'ble Mr. Justice Mahesh Grover
8	Hon'ble Mr. Justice Rajesh Bindal
9	Hon'ble Mr. Justice M.M.S. Bedi
10	Hon'ble Mr. Justice Arun Bhaurao Chaudhari
11	Hon'ble Mr. Justice Rakesh Kumar Jain
12	Hon'ble Mr. Justice Jaswant Singh
13	Hon'ble Mrs. Justice Daya Chaudhary
14	Hon'ble Mr. Justice Rajan Gupta
15	Hon'ble Mr. Justice Ajay Tewari
16	Hon'ble Mr. Justice Jitendra Chauhan
17	Hon'ble Mr. Justice Augustine George Masih
18	Hon'ble Ms. Justice Ritu Bahri
19	Hon'ble Mr. Justice Rameshwar Singh Malik
20	Hon'ble Mr. Justice Rajiv Narain Raina
21	Hon'ble Mr. Justice Tejinder Singh Dhindsa
22	Hon'ble Mr. Justice Gurmeet Singh Sandhawalia
23	Hon'ble Mrs. Justice Rekha Mittal

Contd.

Hon'ble Punjab and Haryana High Court, Chandigarh

(Concld.) (As on 14.02.2017)

24	Hon'ble Mr. Justice Inderjit Singh
25	Hon'ble Mr. Justice Amol Rattan Singh
26	Hon'ble Ms. Justice Anita Chaudhry
27	Hon'ble Mr. Justice Fateh Deep Singh
28	Hon'ble Mr. Justice Jaspal Singh
29	Hon'ble Mr. Justice Surinder Gupta
30	Hon'ble Mr. Justice Sudip Ahluwalia
31	Hon'ble Mr. Justice Harinder Singh Sidhu
32	Hon'ble Mr. Justice Arun Palli
33	Hon'ble Mr. Justice Kuldip Singh
34	Hon'ble Mrs. Justice Lisa Gill
35	Hon'ble Mr. Justice Raj Mohan Singh
36	Hon'ble Ms. Justice Jaishree Thakur
37	Hon'ble Mr. Justice Amit Rawal
38	Hon'ble Mr. Justice Deepak Sibal
39	Hon'ble Mr. Justice Hari Pal Verma
40	Hon'ble Mr. Justice Anupinder Singh Grewal
41	Hon'ble Mrs. Justice Sneh Prashar
42	Hon'ble Mr. Justice Darshan Singh
43	Hon'ble Mr. Justice Dr. Shekher Dhawan
44	Hon'ble Mr. Justice Pavankumar Bhimappa Bajanthri
45	Hon'ble Mr. Justice Ramendra Jain
46	Hon'ble Mr. Justice Harminder Singh Madaan

Source :—O/o Registrar General, Punjab and Haryana High Court, Chandigarh.

Haryana Public Service Commission

(As on 30.12.2016)

Name	Status
1. Shri Manbir Singh Bhadana	Chairman
2. Smt. Neelam Singh	Member
3. Prof. Rajesh Vaid	Member
4. Dr. Kulbir Chhikara	Member
5. Dr.(Mrs.) Vandana Sharma	Member
6. Smt. Neeta Khera	Member
7. Shri Jai Bhagwan Goyal	Member
8. Shri. Mukesh Kumar Ahuja,HCS	Secretary
9. Shri Manish Kumar Lohan, HCS	Deputy Secretary

Source :—O/o Secretary, Haryana Public Service Commission.

Haryana Staff Selection Commission

(As on 02.01.2017)

Name	Status
1. Shri Bharat Bhushan	Chairman
2. Smt. Neelam Awasthi	Member
3. Shri Devender Singh	Member
4. Shri Amar Nath Sauda	Member
5. Shri Bhopal Singh	Member
6. Shri Vijay Pal Singh	Member
7. Dr. H. M. Bhardwaj	Member
8. Smt. Rajbala Singh	Member
9. Shri Pardeep Jain	Member
10. Shri Surender Kumar	Member
11. Dr. Hans Raj Yadav	Member
12. Shri Mahavir Kaushik, HCS	Secretary

Source :—O/o Secretary,Staff Selection Commission.

Vice-Chancellors of Universities

(As on 13.01.2017)

Name of the Vice-Chancellor	University
1. Prof. Bijender K. Punia	Maharishi Dayanand University, Rohtak
2. Dr. Kailash Chand Sharma	Kurukshetra University, Kurukshetra
3. Prof. (Dr.) Asha Kadyan	Bhagat Phool Singh Mahila Vishwavidyalaya, Khanpur Kalan (Sonipat)
4. Dr. Vijay Kumar Kayat	Chaudhary Devi Lal University, Sirsa
5. Dr. S.K. Gakhar	Chaudhary Bansi Lal University, Bhiwani
6. Major Gen. (Dr.) Ranjit Singh	Chaudhary Ranbir Singh University, Jind
7. Dr. S. P. Bansal	Indira Gandhi University, Meerpur (Rewari)
8. Prof. K.P. Singh	Chaudhary Charan Singh Haryana Agricultural University, Hisar.
9. Prof. Tankeshawar Kumar	Guru Jambheshwar University of Science and Technology, Hisar
10. Prof. Tankeshawar Kumar (Additional Charge)	Deen Bandhu Chhotu Ram University of Science and Technology, Murthal (Sonipat)
11. Prof. Dinesh Kumar	YMCA University of Science and Technology, Faridabad
12. Dr. O.P. Kalra	Pt. B. D. Sharma University of Health Science, Rohtak
13. Prof. R.C. Kuhad	Central University of Haryana, Mahendragarh

Source :—Department of Higher Education, Haryana and concerned Universities.

SECTION—II

BASIC STATISTICS

This section provides basic statistics relating to the State. These statistics have been collected from various Departments.

2.1 —Basic information of the State.

2.2 —Divisions, Sub-Divisions, Districts, Tahsils, Sub-Tahsils and Blocks in the State.

Basic Information of Haryana

No. 2.1 (As on 20-02-2017)

1		2	3
1. Area		Sq. Km.	44,212
Divisions		Number	6
Districts		Number	22
Sub-divisions		Number	71
Tahsils		Number	93
Sub-tahsils		Number	49
Blocks		Number	140
Towns (2011 Census)		Number	154*
Total Villages (2011 Census)		Number	6,841
2. Population (2011 Census)			
(i)	Total Population	Lakh	253.51
	Male	Lakh	134.95
	Female	Lakh	118.56
(ii)	Rural Population	Lakh	165.09
	Rural population percentage to total	Percentage	65.12
(iii)	Urban Population	Lakh	88.42
	Urban population percentage to total	Percentage	34.88
(iv)	Density (Total)	Per Sq. Km.	573
	Rural	Per Sq. Km.	391
	Urban	Per Sq. Km.	4,475
(v)	Literate and Educated Persons	Lakh	165.99
(vi)	Literacy Rate@	Percentage	75.6
	Male	Percentage	84.1
	Female	Percentage	65.9
	Rural	Percentage	71.4
	Urban	Percentage	83.1
(vii)	Scheduled Castes (2011 Census)	Lakh	51.14
	SC Population percentage to total population	Percentage	20.17
	Rural	Percentage	22.53
	Urban	Percentage	15.76

@ Excluding of children in the age-group of 0-6 years

* Including 74 Census Towns

Basic Information of Haryana

No. 2.1 (Contd.)

1	2	3
(viii) Literacy Rate of Scheduled Castes population (2011 Census)	Percentage	66.85
Male	Percentage	75.93
Female	Percentage	56.65
Rural	Percentage	65.75
Urban	Percentage	75.10
(ix) Decennial percentage increase (2011 Census)	Percentage	19.90
Rural	Percentage	9.85
Urban	Percentage	44.59
(x) Total Workers (Main + Marginal) (2011 Census)	No.	89,16,508
Main Workers	No.	70,15,283
Marginal Workers	No.	19,01,225
Non-Workers	No.	1,64,34,954
(xi) 0-6 Age Group Population (2011 Census)	No.	33,80,721
Male	No.	18,43,109
Female	No.	15,37,612
Rural	No.	22,85,112
Urban	No.	10,95,609
(xii) State Population as Percentage to total population of India	Percentage	2.09
(xiii) State area as percentage to total area of India	Percentage	1.34
3. *Climate (2015)*		
Average Rainfall	Cms.	51.11
4. *Agriculture 2014-15 (P)*		
Net Area Sown	000 Hectares	3,522
Area sown more than once	000 Hectares	3,014
Total cropped area	000 Hectares	6,536
Production of crops—		
Total cereals	000 Tonnes	15,533
Total pulses	000 Tonnes	54.5
Total foodgrains	000 Tonnes	15,587.5
Total oil seeds	000 Tonnes	739.5

P—Provisional

Basic Information of Haryana

No. 2.1 (Contd.)

1	2	3
Area, production and yield of principal crops (2014-15)		
Rice		
Area	000 Hectares	1,277.9
Production	000 Tonnes	4,041
Yield	Kgs. per Hectare	3,113
Wheat		
Area	000 Hectares	2,628.1
Production	000 Tonnes	10,707
Yield	Kgs. per Hectare	3,981
Bajra		
Area	000 Hectares	393.8
Production	000 Tonnes	670
Yield	Kgs. per Hectare	1,749
Barley		
Area	000 Hectares	35.3
Production	000 Tonnes	105
Yield	Kgs. Per Hectare	3,182
Maize		
Area	000 Hectares	8.8
Production	000 Tonnes	18
Yield	Kgs. Per Hectare	2,250
Sugarcane		
Area	000 Hectares	95.7
Production*	000 Tonnes	710
Yield*	Kgs. Per Hectare	7,390
Rape seed and Mustard		
Area	000 Hectares	481.9
Production	000 Tonnes	706.0
Yield	Kgs. Per Hectare	1,432
Cotton		
Area	000 Hectares	647.2
Production	000 Bales**	1,943
Yield	Kg. Per Hectares	510
Tractors (2015-16)	Number	3,12,476

* In terms of Gur P—Provisional

** Bales of 170 Kgs. Each

Basic Information of Haryana

No. 2.1 (Contd.)

1	2	3
5. *Irrigation (2014-15)*		
Net area irrigated by—		
Govt. Canals	000 Hectares	1,151
Wells/Tubewells	000 Hectares	1,818
Others	000 Hectares	--
Total	000 Hectares	2,973
Gross area irrigated	000 Hectares	5,824
Tubewells and pumping sets (2015-16) (P)	Number	8,43,961
6. Forests (2015-16) (P)		
Area under Forests	Sq.Km.	1,748
7. Animal Husbandry (2015-16)		
Veterinary Hospitals	Number	943
Veterinary Dispensaries	Number	1,814
Area Stocked for Fisheries	Hectares	17,800
Number of Developed Gaushalas	Number	408
8. Electricity (2015-16)		
Power available for sale	Lakh KWH	4,45,111
Consumption of Electric Power	Lakh KWH	3,21,722
Units sold per capita	KWH	1,269
9. Industries (2015)		
Registered working Factories	Number	11,574
Estimated Number of workers employed in working Factories	000 Number	866
10. Medical and Health (2015-16)		
Hospitals/Community Health Centres	Number	178
Primary Health Centers	Number	486
Sub Centers	Number	2,630
No.of beds in Hospitals	Number	10,295
Ayurvedic, Unani and Homoeopathic Institutions	Number	549
Per Capita allocation of expenditure on health and medical and medical facilities	Rs.	1082.31

** As on 31st Dec. P—Provisional

Basic Information of Haryana

No. 2.1 (Concld.)

1	2	3
11. Education (2015-16)		
Universities	Number	43
Colleges (All types)	Number	780
Senior Secondary Schools/HighSchools	Number	7,325
Middle Schools	Number	4,051
Primary Schools (Encluding Pre-Primary)	Number	9,603
12. Co-operation (2015-16)		
All types of Societies	Number	22,024
Membership	Lakh	53.51
13. Transport (2015-16) (P)		
Fleet strength of Haryana Roadways	Number	4,208
Overall Profit per Kilometre	Paise	(-)1060
14. Roads (2015-16)		
Metalled Roads (P.W.D.)	K.M.	23,603
Villages connected with Pucca Roads	Number	7,021
15. Commercial Banks (31-3-2016)		
Scheduled Banks	Number	4,505
16. Miscellaneous		
Post-offices (2015-16)	Number	2,684
Telephone Exchanges (2013-14)	Number	1,037
Total Employment in Organised Sector (31-3-2016)	Lakh	8.41(P)
Police Stations (31-12-2016)	Number	291
Haryana State Assembly Constituencies	Number	90
Lok Sabha Constituencies	Number	10

Source : Concerned Departments.

Divisions, Sub-Divisions, Districts, Tahsils, Sub-Tahsils and Blocks in the State

No. 2.2 (As on 20.02.2017)

S.No.	District	Sub-Division	Tahsil	Sub-Tahsil	Block
1	2	3	4	5	6
			1. Ambala Division		
1.	Ambala	1. Ambala	1. Ambala	1. Mullana	1. Ambala
		2. Naraingarh	2. Barara	2. Saha	2. Ambala-II
		3. Barara	3. Naraingarh	3. Shezadpur	3. Barara
		4. Ambala Cantt.	4. Ambala Cantonment		4. Shehzadpur
					5. Naraingarh
					6. Saha
2.	Panchkula	1. Panchkula	1. Panchkula	1. Barwala	1. Barwala
		2. Kalka	2. Kalka	2. Morni	2. Pinjore
			3. Raipur Rani		3. Morni
					4. Raipur Rani
3.	Yamunanagar	1. Jagadhri	1. Jagadhri	1. Sadhaura	1. Bilaspur
		2. Bhilaspur	2. Chhachhrauli	2. Mustafabad	2. Chhachhrauli
		3. Radaur	3. Bilaspur	3. Khizrabad	3. Jagadhri
			4. Radaur		4. Radaur
					5. Sadhaura
					6. Mustafabad
					7. Khizrabad
4.	Kurukshetra	1. Thanesar	1. Thanesar	1. Ismailabad	1. Ladwa
		2. Pehowa	2. Pehowa	2. Babain	2. Pehowa
		3. Shahbad	3. Shahbad		3. Shahbad
			4. Ladwa		4. Thanesar
					5. Babain
					6. Ismailabad
					7. Pipli
			2. Karnal Division		
5.	Karnal	1. Karnal	1. Karnal	1. Nissing	1. Gharaunda
		2. Assandh	2. Assandh	2. Ballah	2. Indri
		3. Indri	3. Nilokheri	3. Nigdhu	3. Karnal
		4. Gharaunda	4. Indri		4. Nilokheri
			5. Gharaunda		5. Nissing at Chirao
					6. Assandh
					7. Munak
					8. Kunjpura
6.	Panipat	1. Panipat	1. Panipat		1. Panipat
		2. Samalkha	2. Samalkha		2. Israna
			3. Israna		3. Madlauda
			4. Bapouli		4. Samalkha

Divisions, Sub-Divisions, Districts, Tahsils, Sub-Tahsils and Blocks in the State

No. 2.2 (Contd.) (As on 20.02.2017)

S.No.	District	Sub-Division	Tahsil	Sub-Tahsil	Block
1	2	3	4	5	6
			5. Madlauda		5. Bapauli
					6. Sanoli Khurd
7.	Kaithal	1. Kaithal	1. Kaithal	1. Siwan	1. Guhla at Cheeka
		2. Guhla	2. Guhla	2. Rajound	2. Kaithal
		3. Kalayat	3. Fatehpur Pundri	3. Dhand	3. Pundri
			4. Kalayat		4. Kalayat
					5. Rajound
					6. Siwan
					7. Dhand
			3. Rohtak Division		
8.	Rohtak	1. Rohtak	1. Rohtak	1. Lakhan Majra	1. Kalanaur
		2. Meham	2. Meham		2. Lakhan Majra
		3. Sampla	3. Sampla		3. Meham
			4. Kalanaur		4. Rohtak
					5. Sampla
9.	Jhajjar	1. Jhajjar	1. Jhajjar	1. Salhawas	1. Jhajjar
		2. Bahadurgarh	2. Bahadurgarh		2. Bahadurgarh
		3. Beri	3. Beri		3. Beri
		4. Badli	4. Matanhail		4. Salhawas
			5. Badli		5. Matenhail
					6. Badli
10.	Sonipat	1. Sonipat	1. Sonipat	1. Khanpur Kalan	1. Ganaur
		2. Gohana	2. Gohana	2. Rai	2. Kharkhoda
		3. Kharkhoda	3. Kharkhoda		3. Rai
		4. Ganaur	4. Ganaur		4. Sonipat
					5. Mundlana
					6. Kathura
					7. Gohana
					8. Murthal
11.	Bhiwani	1. Bhiwani	1. Bhiwani	1. Bahal	1. Bhiwani
		2. Tosham	2. Bawani Khera		2. Bawani Khera
		3. Loharu	3. Tosham		3. Loharu
		4. Siwani	4. Loharu		4. Tosham
			5. Siwani		5. Kairu
					6. Siwani
					7. Bahal
12.	Charkhi Dadri	1. Charkhi Dadri	1. Charkhi Dadri	1. Bond Kalan	1. Charkhi Dadri

Divisions, Sub-Divisions, Districts, Tahsils, Sub-Tahsils and Blocks in the State

No. 2.2 (Contd.) (As on 20.02.2017)

S.No.	District	Sub-Division	Tahsil	Sub-Tahsil	Block
1	2	3	4	5	6
		2. Badhra	2. Badhara		2. Badhra
					3. Bond Kalan
					4. Jhojhu
			4. Gurugram Division		
13.	Gurugram	1. Gurugram (North)	1. Gurugram	1. Wazirabad	1. Farukh Nagar
		2. Gurugram (West)	2. Pataudi	2. Badshahpur	2. Gurugram
		3. Pataudi	3. Sohna	3. Kadipur	3. Pataudi
			4. Farukh Nagar	4. Harsaru	4. Sohna
			5. Manesar		
14.	Rewari	1. Rewari	1. Rewari	1. Dharuhera	1. Rewari
		2. Kosli	2. Kosli	2. Dahina	2. Khol at Rewari
		3. Bawal	3. Bawal	3. Manethi	3. Jatusana
				4. Nahar	4. Bawal
				5. Palhawas	5. Nahar
					6. Dahina
15.	Mahendragarh	1. Mahendragarh	1. Mahendragarh	1. Satnali	1. Ateli Nangal
		2. Narnaul	2. Narnaul		2. Kanina
		3. Kanina	3. Nangal Chaudhary		3. Mahendragarh
			4. Ateli		4. Nangal Chaudhary
			5. Kanina		5. Narnaul
					6. Sihma
					7. Nizampur
					8. Satnali
			5. Faridabad Division		
16.	Faridabad	1. Faridabad	1. Faridabad	1. Mohana	1. Faridabad
		2. Ballabgarh	2. Ballabgarh	2. Tigaon	2. Ballabgarh
		3. Badkhal	3. Badkhal	3. Dhauj	3. Tigaon
				4. Dayalpur	
				5. Gaunchi	
17.	Palwal	1. Palwal	1. Palwal	1. Hasanpur	1. Palwal
		2. Hodal	2. Hodal	2. Bahin	2. Hodal
		3. Hathin	3. Hathin		3. Hassanpur
					4. Hathin
					5. Prithla
					6. Badoli
18.	Nuh	1. Ferozepur Jhirka	1. Ferozepur Jhirka	1. Nagina	1. Ferozepur Jhirka
		2. Nuh	2. Punhana		2. Punhana

Divisions, Sub-Divisions, Districts, Tahsils, Sub-Tahsils and Blocks in the State

No. 2.2 (Concld.) (As on 20.02.2017)

S.No.	District	Sub-Division	Tahsil	Sub-Tahsil	Block
1	2	3	4	5	6
		3. Punhana	3. Nuh		3. Nagina
			4. Taoru		4. Nuh
					5. Taoru
					6. Indri
					7. Pingwan
			6. Hisar Division		
19.	Hisar	1. Hisar	1. Hisar	1. Uklana Mandi	1. Adampur
		2. Hansi	2. Adampur	2. Balsamand	2. Barwala
		3. Barwala	3. Hansi		3. Hansi-I
		4. Narnaund	4. Narnaund		4. Hansi-II
			5. Barwala		5. Hisar-I
			6. Bass		6. Hisar-II
					7. Narnaund
					8. Agroha
					9. Uklana
20.	Fatehabad	1. Fatehabad	1. Fatehabad	1. Bhuna	1. Fatehabad
		2. Tohana	2. Tohana	2. Bhattu Kalan	2. Tohana
		3. Ratia	3. Ratia	3. Jakhal	3. Ratia
				4. Kulan	4. Bhattu Kalan
					5. Bhuna
					6. Jakhal
					7. Nagpur
21.	Sirsa	1. Sirsa	1. Sirsa	1. Gauriwala	1. Dabwali
		2. Dabwali	2. Dabwali		2. Baragudha
		3. Ellenabad	3. Ellenabad		3. Ellenabad
		4. Kalanwali	4. Rania		4. Rania
			5. Nathusari Chopta		5. Sirsa
			6. Kalanwali		6. Odhan
					7. Nathusari Chopta
22.	Jind	1. Jind	1. Jind	1. Pillu Khera	1. Jind
		2. Safidon	2. Safidon		2. Julana
		3. Narwana	3. Narwana		3. Pillu Khera
		4. Uchana	4. Julana		4. Safidon
			5. Uchana		5. Uchana
			6. Alewa		6. Narwana
					7. Alewa
					8. Ujhana

Source :—Revenue and Disaster Management Department, Haryana.

Divisions, Sub-Divisions, Districts, Tahsils, Sub-Tahsils and Blocks in the State

No. 2.2 (Concld.) (As on 20.02.2017)

Summary	
Divisions	6
Districts	22
Sub-Divisions	71
Tahsils	93
Sub-Tahsils	49
Blocks	140

Source : Revenue and Disaster Management Department, Haryana.

SECTION—III

AREA AND POPULATION

This section provides data on area and population of Haryana State according to Census 1961, 1971, 1981, 1991, 2001 and 2011.

At the time of formation of Haryana State on 1st November, 1966 there were seven districts viz. Ambala, Karnal, Rohtak, Gurugram, Mahendragarh, Hisar and Jind. Thereafter, new districts were notified from time to time by changing the boundaries of the existing districts. The details of new districts created so far are as under :—

Sr. No.	District	Date of creation
1.	Bhiwani	22 December, 1972
2.	Sonipat	22 December, 1972
3.	Kurukshetra	23 January, 1973
4.	Sirsa	26 August, 1975
5.	Faridabad	2 August, 1979
6.	Yamunanagar	1 November, 1989
7.	Kaithal	1 November, 1989
8.	Panipat	1 November, 1989
9.	Rewari	1 November, 1989
10.	Panchkula	15 August, 1995
11.	Jhajjar	15 July, 1997
12.	Fatehabad	15 July, 1997
13.	Nuh	4 April, 2005
14.	Palwal	13 August, 2008
15.	Charkhi Dadri	1 December, 2016

Nuh and Palwal districts came into existence w.e.f. 4-4-2005 and 13-8-2008 respectively and wherever the information of these districts has not been indicated separately, the information is included in the old districts.

The data have been taken from the Census of India, 1961, Census of India, 1971, Census of India, 1981, Census of India, 1991, Census of India, 2001 and Census of India 2011. (Final Population Totals : Brief Analysis of Primary Census Abstract.)

Table 3.1—gives the information regarding district-wise and tahsil-wise area and population.

Table 3.2—shows growth in population of Haryana from 1901 to 2011.

Table 3.3—indicate the district-wise growth of population in Haryana from 2001 to 2011.

Table 3.4—presents the number of villages and towns in Haryana as per 2001 and 2011 Census.

Table 3.5—gives the information regarding district-wise area, population, density of population and sex ratio as per 2011 Census.

Table 3.6—provides rural and urban population by sex.

Table 3.7—gives tahsil-wise population, number of villages and towns.

Table 3.8—provides block-wise population and number of villages.

Table 3.9—presents the district-wise number of rural and urban Households in Haryana.

Table 3.10—shows the district-wise uses of Census Houses—2011

Table 3.11—gives the information regarding classification of villages by various population ranges.

Table 3.12—shows towns classified by various population ranges .

Table 3.13—shows area, population of towns and density.

Table 3.14—gives the trend in population of towns.

Table 3.15—shows information regarding Cities having population of one lakh and above.

Table 3.16—gives information regarding district-wise rural and urban workers and non-workers.

Table 3.17—shows the number and percentage, distribution of workers by industrial categories.

Table 3.18—gives the information regarding working population classified into Broad Industrial Categories .

Tables 3.19 and 3.20—depicts district-wise distribution of population by age and by religion respectively.

Table 3.21—contains information regarding Scheduled Castes population.

Table 3.22—gives Information regarding working population among Scheduled Castes classified into Broad Industrial Categories.

Table 3.23—gives information regarding district-wise number of literates in Haryana.

Table 3.24—gives information regarding district-wise number of Scheduled Caste literates in Haryana.

Table 3.25—shows the district-wise classification of disabled population by type of disability.

Table 3.26—gives area and population of various States in India according to 2011 Census.

Table 3.27—gives working population of various States in India according to 2011 Census.

Table 3.28—gives information regarding State-wise Scheduled Caste population, literacy among Scheduled Castes and working population of Scheduled Castes according to 2011 Census.

Tables 3.29 and 3.30—gives estimated Population of Haryana.

Table 3.31—gives state wise estimated Population of India.

Table 3.32—gives the State-wise information regarding population by major religious communities.

Table 3.33—gives the State-wise information regarding population of Scheduled Castes and Scheduled Tribes.

AREA AND POPULATION

Area and Population of Haryana : 2011 Census

No. 3.1

District/Tahsil		Area (Sq. Kms.) (P)	Population (In Number)		
			Total	Rural	Urban
	1	2	3	4	5
1.	District Ambala	1,574.00	11,28,350	6,27,576	5,00,774
	(i) Naraingarh	477.67	2,28,747	1,97,785	30,962
	(ii) Ambala	704.34	6,55,564	2,15,397	4,40,167
	(iii) Barara	330.28	2,44,039	2,14,394	29,645
2.	District Panchkula	898.00	5,61,293	2,48,063	3,13,230
	(i) Kalka	153.98	1,68,073	94,154	73,919
	(ii) Panchkula	633.06	3,93,220	1,53,909	2,39,311
3.	District Yamunanagar	1,768.00	12,14,205	7,41,376	4,72,829
	(i) Jagadhri	1,256.55	8,53,533	4,17,788	4,35,745
	(ii) Chhachhrauli	455.58	1,74,168	1,63,635	10,533
	(iii) Bilaspur	*	1,86,504	1,59,953	26,551
4.	District Kurukshetra	1,530.00	9,64,655	6,85,430	2,79,225
	(i) Thanesar	891.40	5,79,172	3,95,133	1,84,039
	(ii) Pehowa	517.16	2,55,307	2,02,728	52,579
	(iii) Shahbad	277.13	1,30,176	87,569	42,607
5.	District Kaithal	2,317.00	10,74,304	8,38,293	2,36,011
	(i) Guhla	575.06	1,95,251	1,56,299	38,952
	(ii) Kaithal	1,695.34	6,41,973	4,78,398	1,63,575
	(iii) Fatehpur Pundri	*	2,37,080	2,03,596	33,484
6.	District Karnal	2,520.00	15,05,324	10,50,514	4,54,810
	(i) Karnal	864.09	7,14,328	3,85,828	3,28,500
	(ii) Assandh	498.25	2,33,204	2,06,079	27,125
	(iii) Nilokheri	399.33	2,07,101	1,63,219	43,882
	(iv) Indri	342.43	1,62,593	1,45,106	17,487
	(v) Gharaunda	349.90	1,88,098	1,50,282	37,816
7.	District Panipat	1,268.00	12,05,437	6,50,352	5,55,085
	(i) Panipat	521.10	7,91,634	2,76,259	5,15,375
	(ii) Israna	331.41	1,08,196	1,08,196	-
	(iii) Samalkha	449.20	3,05,607	2,65,897	39,710
8.	District Sonipat	2,122.00	14,50,001	9,96,637	4,53,364
	(i) Ganaur	301.04	2,06,889	1,71,286	35,603
	(ii) Sonipat	761.77	7,10,183	3,83,181	3,27,002
	(iii) Gohana	802.14	3,72,034	3,06,326	65,708
	(iv) Kharkhoda	299.16	1,60,895	1,35,844	25,051
9.	District Rohtak	1,745.00	10,61,204	6,15,040	4,46,164
	(i) Maham	510.76	2,03,050	1,82,566	20,484
	(ii) Rohtak	1,138.06	7,34,328	3,29,211	4,05,117
	(iii) Sampla	*	1,23,826	1,03,263	20,563

AREA AND POPULATION

Area and Population of Haryana : 2011 Census

No. 3.1 (Contd.)

1		2	3	4	5
10.	District Jhajjar	1,834.00	9,58,405	7,15,066	2,43,339
	(i) Jhajjar	1,030.78	2,58,595	2,08,862	49,733
	(ii) Bahadurgarh	511.38	4,03,746	2,26,074	1,77,672
	(iii) Beri	355.99	1,55,791	1,39,857	15,934
	(iv) Matenhail	*	1,40,273	1,40,273	-
11.	District Faridabad	741.00	18,09,733	3,70,878	14,38,855
	(i) Faridabad	422.25	15,94,839	1,60,275	14,34,564
	(ii) Ballabgarh	320.65	2,14,894	2,10,603	4,291
12.	District Gurugram	1,258.00	15,14,432	4,72,179	10,42,253
	(i) Pataudi	177.39	1,20,012	78,688	41,324
	(ii) Gurguaram	738.82	9,77,337	67,331	9,10,006
	(iii) Sohna	336.86	1,65,629	1,11,667	53,962
	(iv) Maneser	*	1,16,606	93,158	23,448
	(v) Farukhnagar	*	1,34,848	1,21,335	13,513
13.	District Rewari	1,594.00	9,00,332	6,66,902	2,33,430
	(i) Bawal	265.45	1,30,050	1,13,274	16,776
	(ii) Rewari	990.91	6,42,872	4,36,188	2,06,684
	(iii) Kosli	270.18	1,27,410	1,17,440	9,970
14.	District Mahendragarh	1,899.00	9,22,088	7,89,233	1,32,855
	(i) Mahendragarh	978.80	4,04,381	3,62,264	42,117
	(ii) Namaul	952.61	5,17,707	4,26,969	90,738
15.	District Bhiwani	4,778.00	16,34,445	13,13,123	3,21,322
	(i) Bawani Khera	361.53	1,27,035	1,06,746	20,289
	(ii) Bhiwani	998.56	5,53,698	3,57,641	1,96,057
	(iii) Charkhi Dadri	1,370.59	3,84,192	3,27,855	56,337
	(iv) Loharu	681.75	1,59,787	1,45,850	13,937
	(v) Tosham	744.68	1,91,466	1,75,907	15,559
	(vi) Siwani	496.71	1,00,183	81,040	19,143
	(vii) Badhra	*	1,18,084	1,18,084	-
16.	District Jind	2,702.00	13,34,152	10,28,569	3,05,583
	(i) Narwana	1,155.14	4,84,321	4,05,416	78,905
	(ii) Jind	791.67	4,76,794	3,09,202	1,67,592
	(iii) Safidon	529.91	253,629	2,13,298	40,331
	(iv) Julana	269.48	1,19,408	1,00,653	18,755
17.	District Hisar	3,983.00	17,43,931	11,90,443	5,53,488
	(i) Hisar	2,278.82	10,69,309	6,45,364	4,23,945
	(ii) Hansi	919.64	3,86,790	3,00,020	86,770
	(iii) Namaund	409.98	1,40,880	1,23,638	17,242
	(iv) Adampur	481.96	1,46,952	1,21,421	25,531

POPULATION OF HARYANA
(In Lakh)

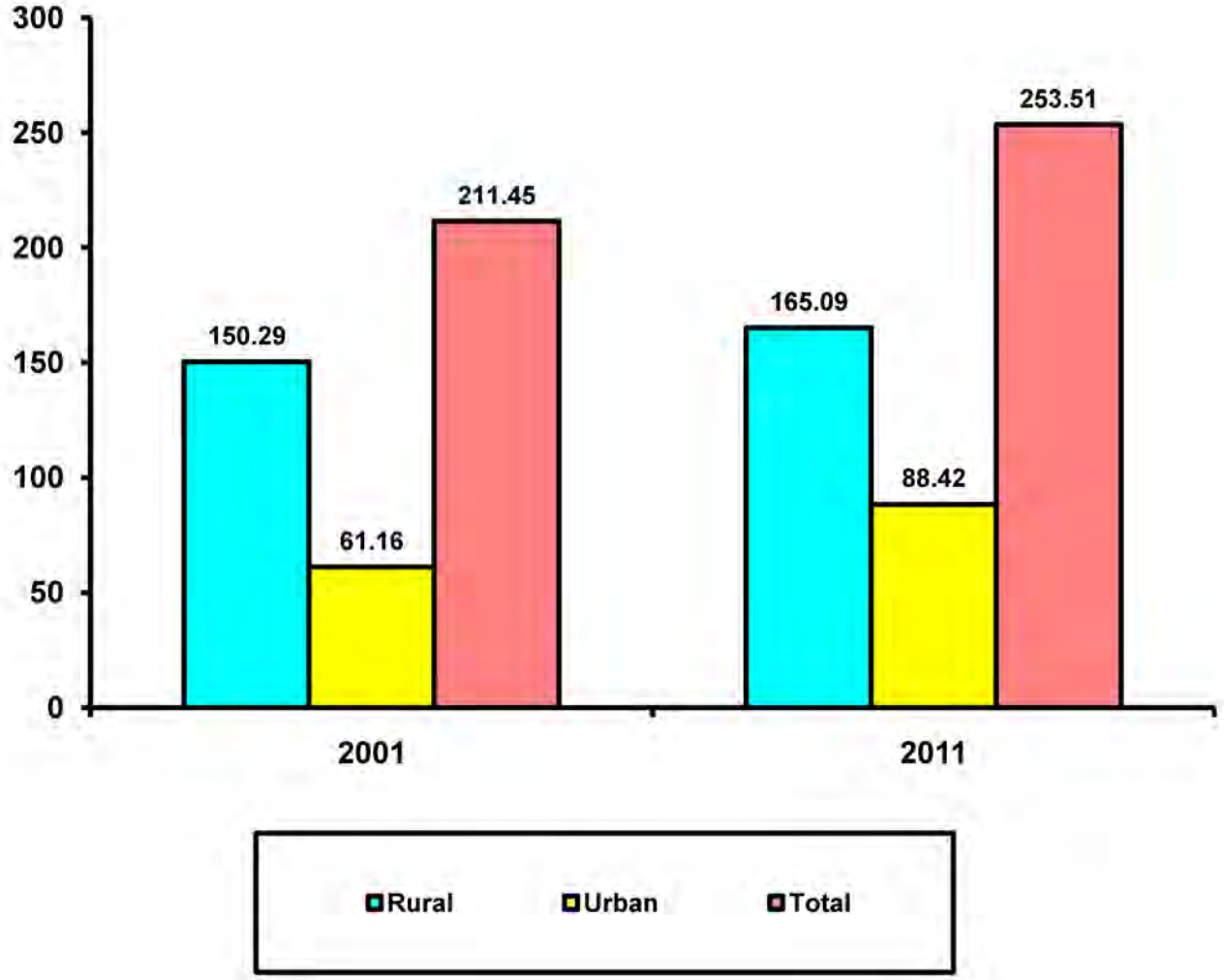

POPULATION DENSITY OF HARYANA

DENSITY (PER SQ.K.M.)

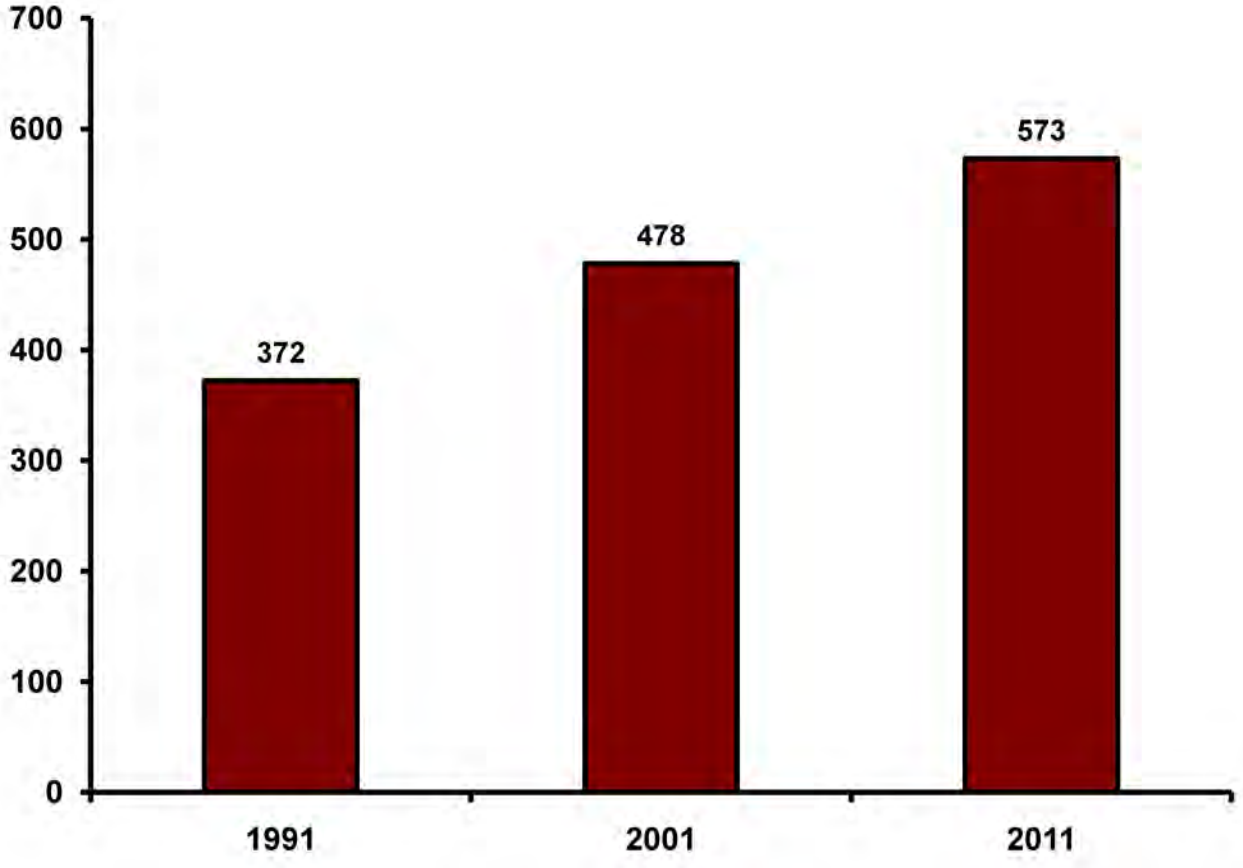

AREA AND POPULATION

Area and Population of Haryana : 2011 Census

No. 3.1 (Condd.)

1		2	3	4	5
18.	District Fatehabad	2,538.00	9,42,011	7,62,423	1,79,588
	(i) Fatehabad	1,415.68	4,98,697	4,27,920	70,777
	(ii) Ratia	510.77	1,79,550	1,42,398	37,152
	(iii) Tohana	600.50	2,63,764	1,92,105	71,659
19.	District Sirsa	4,277.00	12,95,189	9,75,941	3,19,248
	(i) Dabwali	1,057.33	2,69,929	2,17,056	52,873
	(ii) Sirsa	2,132.26	7,17,330	5,12,701	2,04,629
	(iii) Rania	623.47	1,75,664	1,50,541	25,123
	(iv) Ellenabad	436.88	1,32,266	95,643	36,623
20.	District Nuh	1507.00	10,89,263	9,65,157	1,24,106
	(i) Punhana	290.15	2,91,978	2,54,632	37,346
	(ii) Nuh	463.70	2,87,101	2,65,114	21,987
	(iii) Taoru	225.19	1,66,778	1,38,172	28,606
	(iv) Ferozepur Jhirka	521.050	3,43,406	3,07,239	36,167
21.	District Palwal	1,359.00	10,42,708	8,06,164	2,36,544
	(i) Palwal	631.94	5,06,253	3,45,842	1,60,411
	(ii) Hathin	359.34	2,69,015	2,54,594	14,421
	(iii) Hodal	376.75	2,67,440	2,05,728	61,712
	Total	**44,212.00**	**2,53,51,462**	**1,65,09,359**	**88,42,103**

Source : O/o Director of Census Operations, Haryana.

Total area for the State and districts represents 'Geographical Area' figures (provisional) supplied by the Surveyor General of India. The area of the tahsils will not tally with the district figures because the former represent total reported area according to the Director of Land Records.

P- Provisional

AREA AND POPULATION

Growth of Population in Haryana 1901-2011 Census

No. 3.2

Year	Population	Variation in population	Decennial Percentage Increase	Male	Female	Sex Ratio
1	2	3	4	5	6	7
1901	46,23,064	—	—	24,76,390	21,46,674	867
1911	41,74,677	(–) 4,48,387	(–)9.70	22,74,909	18,99,768	835
1921	42,55,892	81,215	1.95	23,07,985	19,47,907	844
1931	45,59,917	3,04,025	7.14	24,73,228	20,86,689	844
1941	52,72,829	7,12,912	15.63	28,21,783	24,51,046	869
1951	56,73,597	4,00,768	7.60	30,31,612	26,41,985	871
1961	75,90,524	19,16,927	33.79	40,62,787	35,27,737	868
1971	1,00,36,431	24,45,907	32.22	53,77,044	46,59,387	867
1981	1,29,22,119	28,85,688	28.75	69,09,679	60,12,440	870
1991	1,64,63,648	35,41,529	27.41	88,27,474	76,36,174	865
2001	2,11,44,564	46,80,916	28.43	1,13,63,953	97,80,611	861
2011	2,53,51,462	42,06,898	19.90	1,34,94,734	1,18,56,728	879

Source : Census of India, 2011, Administrative Atlas.

AREA AND POPULATION

Increase in Population in Haryana since 2001 by Districts

No. 3.3

District	Population 2011	Population 2001	Variation in population 2001-2011	Percentage increase 2001-2011
1	2	3	4	5
Ambala	11,28,350	10,14,411	1,13,939	11.23
Panchkula	5,61,293	4,68,411	92,882	19.83
Yamunanagar	12,14,205	10,41,630	1,72,575	16.57
Kurukshetra	9,64,655	8,25,454	1,39,201	16.86
Kaithal	10,74,304	9,46,131	1,28,173	13.55
Karnal	15,05,324	12,74,183	2,31,141	18.14
Panipat	12,05,437	9,67,449	2,37,988	24.60
Sonipat	14,50,001	12,79,175	1,70,826	13.35
Rohtak	10,61,204	9,40,128	1,21,076	12.88
Jhajjar	9,58,405	8,80,072	78,333	8.90
Faridabad	18,09,733	13,65,465	4,44,268	32.54
Palwal	10,42,708	8,29,121	2,13,587	25.76
Gurugram	15,14,432	8,70,539	6,43,893	73.14
Nuh	10,89,263	7,89,750	2,99,513	38.65
Rewari	9,00,332	7,65,351	1,34,981	17.64
Mahendragarh	9,22,088	8,12,521	1,09,567	13.48
Bhiwani	16,34,445	14,25,022	2,09,423	14.70
Jind	13,34,152	11,89,827	1,44,325	12.13
Hisar	17,43,931	15,37,117	2,06,814	13.45
Fatehabad	9,42,011	8,06,158	1,35,853	16.85
Sirsa	12,95,189	11,16,649	1,78,540	15.99
Total	**2,53,51,462**	**2,11,44,564**	**42,06,898**	**19.90**

Source : O/o Director of Census Operations, Haryana.

AREA AND POPULATION

Number of Villages and Towns in Haryana in 2001 and 2011 Census

No. 3.4

District	Number of Villages						Number of Towns	
	2001 Census			2011 Census			2001	2011
	Inhabited	Uninhabited	Total	Inhabited	Uninhabited	Total		
1	2	3	4	5	6	7	8	9
Ambala	482	11	493	461	9	470	6	15
Panchkula	224	12	236	206	13	219	4	8
Yamunanagar	613	26	639	611	25	636	11	12
Kurukshetra	407	9	416	407	8	415	4	5
Kaithal	270	—	270	267	2	269	4	4
Karnal	422	12	434	417	17	434	7	8
Panipat	179	13	192	176	10	186	6	12
Sonipat	323	13	336	319	13	332	4	8
Rohtak	146	1	147	136	7	143	3	5
Jhajjar	247	13	260	247	13	260	5	5
Faridabad	143	7	150	144	5	149	6	3
Palwal	270	12	282	268	12	280	—	6
Gurugram	271	10	281	229	13	242	12	9
Nuh	423	22	445	412	27	439	—	8
Rewari	397	13	410	389	14	403	4	9
Mahendragarh	368	2	370	369	1	370	5	5
Bhiwani	437	7	444	442	2	444	6	6
Jind	306	1	307	302	4	306	5	6
Hisar	272	3	275	268	1	269	5	11
Fatehabad	243	—	243	245	—	245	4	4
Sirsa	321	4	325	327	3	330	5	5
Total	**6,764**	**191**	**6,955**	**6,642**	**199**	**6,841**	**106**	**154**

Source : O/o Director of Census Operations, Haryana.

AREA AND POPULATION

Area and Population of Haryana by Districts : 2011 Census

No. 3.5

District	Area (Sq. Kms)	Population			Persons per Square Kilometre	Female per 1,000 Male
		Male	Female	Total		
1	2	3	4	5	6	7
Ambala	1,574	5,98,703	5,29,647	11,28,350	717	885
Panchkula	898	2,99,679	2,61,614	5,61,293	625	873
Yamunanagar	1,768	6,46,718	5,67,487	12,14,205	687	877
Kurukshetra	1,530	5,10,976	4,53,679	9,64,655	630	888
Kaithal	2,317	5,71,003	5,03,301	10,74,304	464	881
Karnal	2,520	7,97,712	7,07,612	15,05,324	597	887
Panipat	1,268	6,46,857	5,58,580	12,05,437	951	864
Sonipat	2,122	7,81,299	6,68,702	14,50,001	683	856
Rohtak	1,745	5,68,479	4,92,725	10,61,204	608	867
Jhajjar	1,834	5,14,667	4,43,738	9,58,405	523	862
Faridabad	741	9,66,110	8,43,623	18,09,733	2442	873
Palwal	1,359	5,54,497	4,88,211	10,42,708	767	880
Gurugram	1,258	8,16,690	6,97,742	15,14,432	1204	854
Nuh	1,507	5,71,162	5,18,101	10,89,263	723	907
Rewari	1,594	4,74,335	4,25,997	9,00,332	565	898
Mahendragarh	1,899	4,86,665	4,35,423	9,22,088	486	895
Bhiwani	4,778	8,66,672	7,67,773	16,34,445	342	886
Jind	2,702	7,13,006	6,21,146	13,34,152	494	871
Hisar	3,983	9,31,562	8,12,369	17,43,931	438	872
Fatehabad	2,538	4,95,360	4,46,651	9,42,011	371	902
Sirsa	4,277	6,82,582	6,12,607	12,95,189	303	897
Total 2011	**44,212**	**1,34,94,734**	**1,18,56,728**	**2,53,51,462**	**573**	**879**
2001	**44,212**	**1,13,63,953**	**97,80,611**	**2,11,44,564**	**478**	**861**

Source : O/o Director of Census Operations, Haryana.

AREA AND POPULATION

Rural and Urban Population in Haryana by Sex : 2011 Census

No. 3.6

District	Population						Rural Population as percentage to Total Population
	Rural			Urban			
	Total	Male	Female	Total	Male	Female	
1	2	3	4	5	6	7	8
Ambala	6,27,576	3,31,703	2,95,873	5,00,774	2,67,000	2,33,774	55.62
Panchkula	2,48,063	1,33,153	1,14,910	3,13,230	1,66,526	1,46,704	44.19
Yamunanagar	7,41,376	3,93,957	3,47,419	4,72,829	2,52,761	2,20,068	61.06
Kurukshetra	6,85,430	3,61,020	3,24,410	2,79,225	1,49,956	1,29,269	71.05
Kaithal	8,38,293	4,45,931	3,92,362	2,36,011	1,25,072	1,10,939	78.03
Karnal	10,50,514	5,57,110	4,93,404	4,54,810	2,40,602	2,14,208	69.79
Panipat	6,50,352	3,49,642	3,00,710	5,55,085	2,97,215	2,57,870	53.95
Sonipat	9,96,637	5,38,750	4,57,887	4,53,364	2,42,549	2,10,815	68.73
Rohtak	6,15,040	3,32,034	2,83,006	4,46,164	2,36,445	2,09,719	57.96
Jhajjar	7,15,066	3,84,219	3,30,847	2,43,339	1,30,448	1,12,891	74.61
Faridabad	3,70,878	1,98,103	1,72,775	14,38,855	7,68,007	6,70,848	20.49
Palwal	8,06,164	4,28,907	3,77,257	2,36,544	1,25,590	1,10,954	77.31
Gurugram	4,72,179	2,51,462	2,20,717	10,42,253	5,65,228	4,77,025	31.18
Nuh	9,65,157	5,06,086	4,59,071	1,24,106	65,076	59,030	88.61
Rewari	6,66,902	3,49,710	3,17,192	2,33,430	1,24,625	1,08,805	74.07
Mahendragarh	7,89,233	4,16,358	3,72,875	1,32,855	70,307	62,548	85.59
Bhiwani	13,13,123	6,96,212	6,16,911	3,21,322	1,70,460	1,50,862	80.34
Jind	10,28,569	5,50,519	4,78,050	3,05,583	1,62,487	1,43,096	77.10
Hisar	11,90,443	6,34,139	5,56,304	5,53,488	2,97,423	2,56,065	68.26
Fatehabad	7,62,423	4,00,814	3,61,609	1,79,588	94,546	85,042	80.94
Sirsa	9,75,941	5,14,177	4,61,764	3,19,248	1,68,405	1,50,843	75.35
Total 2011	**1,65,09,359**	**87,74,006**	**77,35,353**	**88,42,103**	**47,20,728**	**41,21,375**	**65.12**
2001	**1,50,29,260**	**80,52,988**	**69,76,272**	**61,15,304**	**33,10,965**	**28,04,339**	**71.08**

Source : O/o Director of Census Operations, Haryana

AREA AND POPULATION

Tahsil-wise Population, No. of Villages and Towns in Haryana : 2011 Census

No. 3.7

Districts/Tahsil	Urban Population			No. of Villages (2011) (P)	No. of Towns (2011) (P)
	Total	Male	Female		
1	2	3	4	5	6
Ambala					
Naraingarh	30,962	16,387	1,45,75	170	3
Ambala	4,40,167	2,34,966	2,05,201	164	10
Barara	29,645	15,647	13,998	136	2
Total	**5,00,774**	**2,67,000**	**2,33,774**	**470**	**15**
Panchkula					
Kalka	73,919	39542	34,377	99	3
Panchkula	2,39,311	126984	1,12,327	120	5
Total	**3,13,230**	**166526**	**1,46,704**	**219**	**8**
Yamunanagar					
Jagadhari	4,35,745	2,33,322	2,02,423	305	9
Chhachhrauli	10,533	5,529	5,004	151	1
Bilaspur	26,551	13,910	12,641	180	2
Total	**4,72,829**	**2,52,761**	**2,20,068**	**636**	**12**
Kurukshetra					
Shahbad	42,607	22,913	19,694	63	1
Pehowa	52,579	27,704	24,875	110	2
Thanesar	1,84,039	99,339	84,700	242	2
Total	**2,79,225**	**1,49,956**	**1,29,269**	**415**	**5**
Kaithal					
Guhla	38,952	20,610	18,342	89	1
Kaithal	1,63,575	86,728	76,847	128	2
Fatehapur Pundri	33,484	17,734	15,750	52	1
Total	**2,36,011**	**1,25,072**	**1,10,939**	**269**	**4**
Karnal					
Nilokheri	43,882	23,217	20,665	76	2
Indri	17,487	9,199	8,288	108	1
Karnal	3,28,500	1,73,882	1,54,618	141	3
Assandh	27,125	14,385	12,740	54	1
Gharaunda	37,816	19,919	17,897	55	1
Total	**4,54,810**	**2,40,602**	**2,14,208**	**434**	**8**
Panipat					
Panipat	5,15,375	2,75,836	2,39,539	76	11
Israna	—	—	—	28	—
Samalkha	39,710	21,379	18,331	82	1
Total	**5,55,085**	**2,97,215**	**2,57,870**	**186**	**12**

AREA AND POPULATION

Tahsil-wise Population, No. of Villages and Towns in Haryana : 2011 Census

No. 3.7 (Contd.)

1	2	3	4	5	6
Sonipat					
Gohana	65,708	34,838	30,870	83	1
Ganaur	35,603	18,991	16,612	63	1
Sonipat	3,27,002	1,75,289	1,51,713	141	5
Kharkhoda	25,051	13,431	11,620	45	1
Total	**4,53,364**	**2,42,549**	**2,10,815**	**332**	**8**
Rohtak					
Mahem	20,484	10,848	9,636	31	1
Rohtak	4,05,117	2,14,689	1,90,428	90	3
Sampla	20,563	10,908	9,655	22	1
Total	**4,46,164**	**2,36,445**	**2,09,719**	**143**	**5**
Jhajjar					
Beri	15,934	8,562	7,372	42	1
Bahadurgarh	1,77,672	95,538	82,134	64	2
Jhajjar	49,733	26,348	23,385	101	2
Matenhail	—	—	—	53	—
Total	**2,43,339**	**1,30,448**	**1,12,891**	**260**	**5**
Gurugram					
Pataudi	41,324	21,745	19,579	60	2
Gurugram	9,10,006	4,92,467	4,17,539	33	3
Sohna	53,962	29,560	24,402	64	2
Manesar	23,448	14,381	9,067	34	1
Farukh Nagar	13,513	7,075	6,438	51	1
Total	**10,42,253**	**5,65,228**	**4,77,025**	**242**	**9**
Nuh					
Taoru	28,606	15,190	13,416	81	2
Nuh	21,987	11,554	10,433	118	2
Frozpur Jhirka	36,167	18,895	17,272	145	2
Punhana	37,346	19,437	17,909	95	2
Total	**1,24,106**	**65,076**	**59,030**	**439**	**8**
Rewari					
Kosli	9,970	5,251	4,719	53	1
Rewari	2,06,684	1,10,546	96,138	269	7
Bawal	16,776	8,828	7,948	81	1
Total	**2,33,430**	**1,24,625**	**1,08,805**	**403**	**9**
Mahendragarh					
Mahendragarh	42,117	22,124	19,993	149	2
Narnaul	90,738	48,183	42,555	221	3
Total	**1,32,855**	**70,307**	**62,548**	**370**	**5**
Bhiwani					
Bawani Khera	2,02,89	10,792	9,497	19	1

AREA AND POPULATION

Tahsil-wise Population, No. of Villages and Towns in Haryana : 2011 Census

No. 3.7 (Concld.)

1	2	3	4	5	6
Bhiwani	1,96,057	1,04,026	92,031	82	1
Tosham	15,559	8,207	7,352	60	1
Siwani	19,143	10,143	9,000	33	1
Loharu	13,937	7,339	6,598	78	1
Dadri	56,337	29,953	26,384	118	1
Badhra	—	—	—	54	—
Total	**3,21,322**	**1,70,460**	**1,50,862**	**444**	**6**
Faridabad					
Faridabad	14,34,564	7,65,657	6,68,907	65	2
Ballabgarh	4,291	2,350	1,941	84	1
Total	**14,38,855**	**7,68,007**	**6,70,848**	**149**	**3**
Palwal					
Palwal	1,60,411	85,158	75,253	146	3
Hatin	14,421	7,673	6,748	86	1
Hodal	61,712	32,759	28,953	48	2
Total	**2,36,544**	**1,25,590**	**1,10,954**	**280**	**6**
Jind					
Narwana	78,905	41,891	37,014	108	2
Jind	1,67,592	89,253	78,339	98	1
Julana	18,755	9,908	8,847	30	1
Safidon	40,331	21,435	18,896	70	2
Total	**3,05,583**	**1,62,487**	**1,43,096**	**306**	**6**
Hisar					
Adampur	25,531	13,452	12,079	28	1
Hisar	4,23,945	2,28,775	1,95,170	148	8
Narnaund	17,242	9,117	8,125	31	1
Hansi	86,770	46,079	40,691	62	1
Total	**5,53,488**	**2,97,423**	**2,56,065**	**269**	**11**
Fatehabad					
Ratia	37,152	19,437	17,715	66	1
Tohana	71,659	37,789	33,870	84	2
Fatehabad	70,777	37,320	33,457	95	1
Total	**1,79,588**	**94,546**	**85,042**	**245**	**4**
Sirsa					
Dabwali	52,873	27,818	25,055	71	1
Sirsa	2,04,629	1,07,865	96,764	183	2
Rania	25,123	13,281	11,842	46	1
Ellenabad	36,623	19,441	17,182	30	1
Total	**3,19,248**	**1,68,405**	**1,50,843**	**330**	**5**

Source : O/o Director of Census Operations, Haryana.

P—Provisional

AREA AND POPULATION

Block-wise Population and No. of Villages in Haryana : 2011 Census

No. 3.8

District/Block	Block-wise Population			No. of villages		
	Total	Male	Female	Inhabited	Un-inhabited	Total
1	2	3	4	5	6	7
Ambala						
Shahzadpur	98,306	52,174	46,132	76	2	78
Naraingarh	1,07,609	56,865	50,744	91	1	92
Ambala I	1,53,455	81,066	72,389	120	4	124
Ambala II	1,44,454	76,151	68,303	38	1	39
Saha	1,05,871	56,038	49,833	63	1	64
Barara	1,42,207	74,896	67,311	73	0	73
Total	**7,51,902**	**3,97,190**	**3,54,712**	**461**	**9**	**470**
Panchkula						
Pinjore	1,24,021	66,034	57,987	98	8	106
Barwala	77,307	42,526	34,781	50	4	54
Morni	21,330	11,254	10,076	15	—	15
Raipur Rani	59,113	31,716	27,397	43	1	44
Total	**2,81,771**	**1,51,530**	**1,30,241**	**206**	**13**	**219**
Yamunanagar						
Sadaura	68,484	36,088	32,396	60	2	62
Bilaspur	1,26,791	66,902	59,889	124	3	127
Mustafabad	1,08,668	57,437	51,231	77	2	79
Radaur	1,16,464	61,538	54,926	78	6	84
Jagadhari	2,40,498	1,29,896	1,10,602	106	4	110
Chhachhrauli	2,11,729	1,11,733	99,996	166	8	174
Total	**8,72,634**	**4,63,594**	**4,09,040**	**611**	**25**	**636**
Kurukshetra						
Shahbad	1,67,766	88,836	78,930	106	1	107
Pehowa	1,59,668	83,646	76,022	79	4	83
Thanesar	2,21,448	1,16,704	1,04,744	112	1	113
Babain	62,177	32,695	29,482	49	—	49
Ladwa	88,097	46,446	41,651	61	2	63
Total	**6,99,156**	**3,68,327**	**3,30,829**	**407**	**8**	**415**
Kaithal						
Guhla	1,16,016	61,042	54,974	70	2	72
Siwan	99,367	51,918	47,449	39	—	39
Kaithal	2,11,114	1,12,905	98,209	60	—	60
Kalayat	1,12,458	60,227	52,231	28	—	28

AREA AND POPULATION

Block-wise Population and No. of Villages in Haryana : 2011 Census

No. 3.8 (Contd.)

1	2	3	4	5	6	7
Rajound	1,20,711	64,927	55,784	25	—	25
Pundri	1,93,239	1,02,660	90,579	45	—	45
Total	**8,52,905**	**4,53,679**	**3,99,226**	**267**	**2**	**269**
Karnal						
Nilokheri	1,66,841	88,144	78,697	79	1	80
Indri	1,45,707	77,009	68,698	98	10	108
Karnal	2,32,419	1,24,308	1,08,111	84	—	84
Nissing	1,54,666	81,725	72,941	47	2	49
Assandh	1,79,229	95,082	84,147	48	—	48
Gharaunda	1,95,887	1,03,955	91,932	64	4	68
Total	**10,74,749**	**5,70,223**	**5,04,526**	**417**	**17**	**434**
Panipat						
Madlauda	1,42,628	76,283	66,345	35	—	35
Panipat	3,28,008	1,76,343	1,51,665	34	—	34
Israna	1,26,075	67,453	58,622	31	1	32
Samalkha	1,35,550	73,284	62,266	31	2	33
Bapoli	1,28,600	69,242	59,358	43	6	49
Gharaunda	11,609	6,283	5,326	2	1	3
Total	**8,72,470**	**4,68,888**	**4,03,582**	**176**	**10**	**186**
Sonipat						
Mundlana	1,11,980	60,537	51,443	29	2	31
Kathura	72,709	39,509	33,200	17	—	17
Gohana	1,21,637	64,136	57,501	35	—	35
Ganaur	1,90,028	1,03,644	86,384	63	9	72
Sonipat	2,12,622	1,14,863	97,759	70	—	70
Rai	1,98,707	1,08,330	90,377	62	—	62
Kharkhoda	1,37,807	74,656	63,151	43	2	45
Total	**10,45,490**	**5,65,675**	**4,79,815**	**319**	**13**	**332**
Rohtak						
Lakhan Majra	65,296	35,438	29,858	12	1	13
Mahem	1,50,188	81,119	69,069	25	—	25
Kalanaur	90,946	48,645	42,301	22	6	28
Rohtak	2,12,853	1,14,959	97,894	55	—	55
Sampla	1,03,263	55,964	47,299	22	—	22
Total	**6,22,546**	**3,36,125**	**2,86,421**	**136**	**7**	**143**

AREA AND POPULATION

Block-wise Population and No. of Villages in Haryana : 2011 Census

No. 3.8 (Contd.)

1	2	3	4	5	6	7
Jhajjar						
Beri	1,16,909	62,565	54,344	34	3	37
Bahadurgarh	2,32,979	1,26,712	1,06,267	60	3	63
Jhajjar	1,74,494	92,871	81,623	72	5	77
Sahlawas	80,061	42,206	37,855	37	1	38
Matenhail	1,17,011	63,393	53,618	43	—	43
Nahar	1,826	959	867	1	—	1
Bond Kalan	—	—	—	—	1	1
Total	**7,23,280**	**3,88,706**	**3,34,574**	**247**	**13**	**260**
Faridabad						
Faridabad	1,88,782	1,01,480	87,302	63	5	68
Ballabgarh	2,06,901	1,10,088	96,813	81	—	81
Total	**3,95,683**	**2,11,568**	**1,84,115**	**144**	**5**	**149**
Palwal						
Palwal	2,91,145	1,55,378	1,35,767	119	3	122
Hathin	2,54,594	1,34,538	1,20,056	79	7	86
Hodal	1,71,961	91,927	80,034	37	2	39
Hassanpur	1,20,145	63,906	56,239	33	—	33
Total	**8,37,845**	**4,45,749**	**3,92,096**	**268**	**12**	**280**
Gurugram						
Pataudi	1,35,800	71,103	64,697	73	7	80
Farrukhnagar	1,13,493	59,789	53,704	48	5	53
Gurugram	1,34,089	75,429	58,660	34	1	35
Sohna	1,57,688	84,567	73,121	72	—	72
Taoru	5,004	2,635	2,369	—	—	—
Total	**5,46,074**	**2,93,523**	**2,52,551**	**227**	**13**	**240**
Nuh						
Taoru	1,44,179	75,783	68,396	81	2	83
Nuh	2,70,841	1,42,730	1,28,111	103	15	118
Nagina	1,47,426	76,903	70,523	66	1	67
Ferozepur Jhirka	1,75,665	91,922	83,743	80	1	81
Punhana	2,62,809	1,37,457	1,25,352	84	8	92
Total	**10,00,920**	**5,24,795**	**4,76,125**	**414**	**27**	**441**
Rewari						
Jatusana	1,29,688	67,746	61,942	69	4	73
Khol at Rewari	1,26,620	66,069	60,551	61	1	62
Rewari	1,90,426	1,01,519	88,907	111	6	117
Bawal	1,46,735	77,397	69,338	102	2	104
Nahar	1,16,722	60,598	56,124	46	—	46

AREA AND POPULATION

Block-wise Population and No. of Villages in Haryana : 2011 Census

No. 3.8 (Contd.)

1	2	3	4	5	6	7
Matenhail	—	—	—	—	1	1
Total	**7,10,191**	**3,73,329**	**3,36,862**	**389**	**14**	**403**
Mahendragarh,						
Mahendragarh	2,04,370	1,07,726	96,644	89	—	89
Kanina	1,56,383	82,225	74,158	59	—	59
Ateli Nangal	1,53,623	80,921	72,702	77	—	77
Narnaul	1,24,621	65,919	58,702	67	1	68
Nangal Chaudhary	1,58,774	84,141	74,633	77	—	77
Total	**7,97,771**	**4,20,932**	**3,76,839**	**369**	**1**	**370**
Bhiwani						
Bawani Khera	1,15,628	61,137	54,491	21	—	21
Bhiwani	3,10,641	1,66,570	1,44,071	62	—	62
Kairu	79,082	41,774	37,308	31	—	31
Tosham	1,42,302	75,369	66,933	44	—	44
Siwani	89,240	47,063	42,177	36	—	36
Loharu	80,510	42,270	38,240	47	—	47
Badhra	1,42,184	75,538	66,646	66	—	66
Behal	65,340	34,240	31,100	31	—	31
Bond Kalan	1,60,330	84,861	75,469	49	2	51
Dadri	1,43,425	75,597	67,828	55	—	55
Total	**13,28,682**	**7,04,419**	**6,24,263**	**442**	**2**	**444**
Jind						
Narwana	2,25,213	1,19,606	1,05,607	60	1	61
Uchana	1,80,203	96,495	83,708	47	—	47
Alewa	89,541	48,227	41,314	21	1	22
Jind	1,91,145	1,02,262	88,883	66	1	67
Julana	1,29,169	69,504	59,665	38	1	39
Pillu Khera	91,343	49,284	42,059	24	—	24
Safidon	1,27,558	68,107	59,451	46	—	46
Total	**10,34,172**	**5,53,485**	**4,80,687**	**302**	**4**	**306**
Hisar						
Adampur	1,11,542	59,015	52,527	19	—	19
Agroha	1,01,193	53,399	47,794	23	—	23
Hisar-I	2,04,446	1,08,802	95,644	40	—	40
Hisar-II	1,80,374	96,715	83,659	40	—	40
Barwala	1,57,981	83,636	74,345	38	—	38
Narnaund	1,23,638	66,470	57,168	30	1	31

AREA AND POPULATION

Block-wise Population and No. of Villages in Haryana : 2011 Census

No. 3.8 (Concld.)

1	2	3	4	5	6	7
Hansi-I	2,07,569	1,10,907	96,662	40	—	40
Hansi-II	92,451	49,884	42,567	22	—	22
Bhattu Kalan	10,266	5,433	4,833	5	—	5
Uklana	1,05,692	56,111	49,581	12	—	12
Total	**12,95,152**	**6,90,372**	**6,04,780**	**269**	**1**	**270**
Fatehabad						
Ratia	1,48,438	77,324	71,114	67	—	67
Jakhal	59,180	30,802	28,378	26	—	26
Tohana	1,11,092	58,758	52,334	50	—	50
Bhuna	1,28,552	68,092	60,460	27	—	27
Fatehabad	2,02,163	1,06,004	96,159	47	—	47
Bhattu Kalan	1,03,457	54,702	48,755	23	—	23
Uklana	17,329	9,220	8,109	4	—	4
Total	**7,70,211**	**4,04,902**	**3,65,309**	**244**	**—**	**244**
Sirsa						
Dabwali	1,67,176	87,841	79,335	50	1	51
Odhan	1,06,120	55,866	50,254	40	—	40
Baragudha	1,14,445	60,128	54,317	47	—	47
Sirsa	1,66,227	87,844	78,383	53	1	54
Nathusari Chopta	1,63,943	86,699	77,244	56	—	56
Rania	1,32,162	69,450	62,712	47	1	48
Ellenabad	1,25,868	66,349	59,519	34	—	34
Total	**9,75,941**	**5,14,177**	**4,61,764**	**327**	**3**	**330**

Source : O/o Director of Census Operations, Haryana.

AREA AND POPULATION

Number of Households and Persons per Household in Haryana: 2011 Census

No. 3.9

District	No. of Households			Persons per Household		
	Rural	Urban	Total	Rural	Urban	Total
1	2	3	4	5	6	7
Ambala	1,17,702	1,06,632	2,24,334	5	5	5
Panchkula	46,154	70,953	1,17,107	5	4	5
Yamunanagar	1,36,652	98,771	2,35,423	5	5	5
Kurukshetra	1,30,824	57,319	1,88,143	5	5	5
Kaithal	1,58,019	46,255	2,04,274	5	5	5
Karnal	1,98,594	93,490	2,92,084	5	5	5
Panipat	1,21,876	1,13,764	2,35,640	5	5	5
Sonipat	1,87,552	90,174	2,77,726	5	5	5
Rohtak	1,17,450	89,538	2,06,988	5	5	5
Jhajjar	1,36,503	48,831	1,85,334	5	5	5
Faridabad	63,366	2,95,553	3,58,919	6	5	5
Palwal	1,29,696	41,461	1,71,157	6	6	6
Gurugram	88,678	2,37,750	3,26,428	5	4	5
Nuh	1,39,975	20,305	1,60,280	7	6	7
Rewari	1,30,299	47,744	1,78,043	5	5	5
Mahendragarh	1,47,122	24,590	1,71,712	5	5	5
Bhiwani	2,48,136	63,244	3,11,380	5	5	5
Jind	1,90,875	58,861	2,49,736	5	5	5
Hisar	2,25,651	1,09,957	3,35,608	5	5	5
Fatehabad	1,45,137	35,500	1,80,637	5	5	5
Sirsa	1,83,495	63,076	2,46,571	5	5	5
Total	**30,43,756**	**18,13,768**	**48,57,524**	**5**	**5**	**5**

Source : O/o Director of Census Operations, Haryana.

AREA AND POPULATION

Uses of Census Houses—2011 Census

No. 3.10

District	Total Number of Census Houses			Total Number of Vacant Census Houses		
	Total	Rural	Urban	Total	Rural	Urban
1	2	3	4	5	6	7
Ambala	315256	175365	139891	23610	11368	12242
Panchkula	164551	70895	93656	17770	6451	11319
Yamunanagar	357723	214464	143259	24925	11622	13303
Kurukshetra	291821	203553	88268	20840	10271	10569
Kaithal	306787	231091	75696	20690	13373	7317
Karnal	428602	292682	135920	28541	16655	11886
Panipat	327306	173502	153804	29538	14909	14629
Sonipat	417434	283858	133576	39451	26427	13024
Rohtak	306942	175203	131739	29031	14464	14567
Jhajjar	290144	211816	78328	32331	22195	10136
Faridabad	470681	87700	382981	35296	5461	29835
Palwal	249159	186069	63090	16828	10550	6278
Gurugram	523691	141703	381988	98079	20523	77556
Nuh	223635	187398	36237	11469	7395	4074
Rewari	268754	199449	69305	28310	19654	8656
Mahendragarh	267942	223726	44216	28259	22488	5771
Bhiwani	456282	357047	99235	40022	29229	10793
Jind	368000	278335	89665	25404	17487	7917
Hisar	456126	302013	154113	34167	20122	14045
Fatehabad	258380	203020	55360	15275	10325	4950
Sirsa	338792	245476	93316	19968	12026	7942
Total	**7088008**	**4444365**	**2643643**	**619804**	**322995**	**296809**

AREA AND POPULATION

Uses of Census Houses—2011 Census

No. 3.10 (Contd.)

District	Occupied Census Houses used as					
	Total Number of Occupied Census Houses			Residence		
	Total	Rural	Urban	Total	Rural	Urban
1	8	9	10	11	12	13
Ambala	291646	163997	127649	194295	103478	90817
Panchkula	146781	64444	82337	104836	38780	66056
Yamunanagar	332798	202842	129956	210281	120255	90026
Kurukshetra	270981	193282	77699	171182	119494	51688
Kaithal	286097	217718	68379	164792	121576	43216
Karnal	400061	276027	124034	255207	168739	86468
Panipat	297768	158593	139175	193543	94822	98721
Sonipat	377983	257431	120552	235977	151650	84327
Rohtak	277911	160739	117172	178094	95307	82787
Jhajjar	257813	189621	68192	165502	118822	46680
Faridabad	435385	82239	353146	333997	56304	277693
Palwal	232331	175519	56812	156088	117698	38390
Gurugram	425612	121180	304432	304441	80118	224323
Nuh	212166	180003	32163	150360	131459	18901
Rewari	240444	179795	60649	148874	108431	40443
Mahendragarh	239683	201238	38445	151121	129000	22121
Bhiwani	416260	327818	88442	277619	217566	60053
Jind	342596	260848	81748	186731	133949	52782
Hisar	421959	281891	140068	267734	170782	96952
Fatehabad	243105	192695	50410	155010	121832	33178
Sirsa	318824	233450	85374	216859	158649	58210
Total	6468204	4121370	2346834	4222543	2558711	1663832

AREA AND POPULATION

Uses of Census Houses—2011 Census

No. 3.10 (Contd.)

District	Occupied Census Houses used as								
	Residence-cum other use			Shop and Office			School, College etc		
	Total	Rural	Urban	Total	Rural	Urban	Total	Rural	Urban
1	14	15	16	17	18	19	20	21	22
Ambala	13284	8908	4376	30225	10983	19242	1126	811	315
Panchkula	5132	3728	1404	12406	4521	7885	598	418	180
Yamunanagar	17170	12452	4718	35517	12720	22797	1332	1007	325
Kurukshetra	7859	6494	1365	29727	11282	18445	1206	923	283
KaithaL	35063	32606	2457	26993	13182	13811	1017	810	207
Karnal	28603	24865	3738	39409	16677	22732	1332	1040	292
Panipat	26265	19875	6390	28900	8720	20180	859	505	354
Sonipat	33117	28319	4798	26362	8213	18149	1169	849	320
Rohtak	24540	20097	4443	23198	4307	18891	920	477	443
Jhajjar	17450	15329	2121	15950	6712	9238	1029	787	242
Faridabad	17281	3846	13435	27934	5132	22802	1148	365	783
Palwal	11186	9221	1965	16774	6883	9891	904	711	193
Gurugram	15266	7701	7565	47750	6962	40788	1272	527	745
Nuh	6424	5610	814	15041	6776	8265	894	760	134
Rewari	19849	17611	2238	17357	6947	10410	1025	836	189
Mahendragarh	17041	15932	1109	17112	7087	10025	1180	983	197
Bhiwani	30556	27835	2721	27874	13146	14728	1726	1395	331
Jind	57278	52612	4666	25387	10082	15305	1159	902	257
Hisar	56807	50029	6778	30806	9904	20902	2180	1077	1103
Fatehabad	20893	19331	1562	21738	10479	11259	944	789	155
Sirsa	23057	19975	3082	27616	11049	16567	1344	1100	244
Total	**484121**	**402376**	**81745**	**544076**	**191764**	**352312**	**24364**	**17072**	**7292**

AREA AND POPULATION

Uses of Census Houses—2011 Census

No. 3.10 (Contd.)

District	Occupied Census Houses used as								
	Hotel, Lodge, Guest			Hospital, Dispensary etc			Factory, Workshop Workshed etc.		
	Total	Rural	Urban	Total	Rural	Urban	Total	Rural	Urban
1	23	24	25	26	27	28	29	30	31
Ambala	504	329	175	575	322	253	1995	722	1273
Panchkula	357	180	177	248	130	118	1095	241	854
Yamunanagar	478	287	191	714	401	313	3485	1153	2332
Kurukshetra	492	345	147	700	410	290	1457	737	720
Kaithal	352	261	91	516	380	136	1397	566	831
Karnal	685	493	192	868	506	362	2311	1129	1182
Panipat	388	180	208	595	311	284	4947	908	4039
Sonipat	440	291	149	710	417	293	2332	590	1742
Rohtak	523	260	263	540	239	301	2145	221	1924
Jhajjar	424	286	138	502	337	165	2698	391	2307
Faridabad	456	112	344	606	156	450	9214	350	8864
Palwal	433	315	118	423	285	138	806	350	456
Gurugram	1757	195	1562	1025	281	744	6165	885	5280
Nuh	277	195	82	404	232	172	732	357	375
Rewari	405	269	136	582	390	192	1261	661	600
Mahendragarh	654	531	123	622	451	171	1276	646	630
Bhiwani	732	530	202	897	659	238	2249	1159	1090
Jind	479	334	145	689	471	218	1380	495	885
Hisar	1280	395	885	836	465	371	1918	653	1265
Fatehabad	330	223	107	624	441	183	1504	833	671
Sirsa	368	221	147	989	629	360	2049	943	1106
Total	11814	6232	5582	13665	7913	5752	52416	13990	38426

AREA AND POPULATION

Uses of Census Houses—2011 Census

No. 3.10 (Concld.)

District	Occupied Census Houses used as						Occupied Locked Census Houses		
	Place of worship			Other Non Residential use					
	Total	Rural	Urban	Total	Rural	Urban	Total	Rural	Urban
1	32	33	34	35	36	37	38	39	40
Ambala	2649	2028	621	44922	35732	9190	2071	684	1387
Panchkula	1185	950	235	20175	15300	4875	749	196	553
Yamunanagar	2845	2191	654	59728	52102	7626	1248	274	974
Kurukshetra	2261	1823	438	55456	51462	3994	641	312	329
Kaithal	1589	1254	335	53007	46700	6307	1371	383	988
Karnal	2032	1586	446	68378	60332	8046	1236	660	576
Panipat	1108	712	396	39392	32035	7357	1771	525	1246
Sonipat	1270	895	375	74579	65203	9376	2027	1004	1023
Rohtak	867	487	380	44967	38285	6682	2117	1059	1058
Jhajjar	1012	758	254	51314	45011	6303	1932	1188	744
Faridabad	1005	373	632	40445	15255	25190	3299	346	2953
Palwal	1130	905	225	43758	38882	4876	829	269	560
Gurugram	1403	606	797	42750	23122	19628	3783	783	3000
Nuh	1723	1485	238	36024	32892	3132	287	237	50
Rewari	1583	1231	352	47926	42539	5387	1582	880	702
Mahendragarh	1705	1335	370	48037	44661	3376	935	612	323
Bhiwani	1778	1355	423	70220	62698	7522	2609	1475	1134
Jind	1249	970	279	66983	60276	6707	1261	757	504
Hisar	1495	1046	449	56951	46784	10167	1952	756	1196
Fatehabad	1468	1260	208	39993	37124	2869	601	383	218
Sirsa	1958	1623	335	43767	39012	4755	817	249	568
Total	33315	24873	8442	1048772	885407	163365	33118	13032	20086

Source : O/o Director of Census Operations, Haryana.

AREA AND POPULATION

Villages Classified by Various Population Ranges in Haryana: 2011 Census

No. 3.11

District	Total number of Inhabited Villages	Total Rural Population	Less than 200		200—499	
			No.	Population	No.	Population
1	2	3	4	5	6	7
Ambala	461	627576	27	2925	56	21480
Panchkula	206	248063	24	2975	36	13154
Yamunanagar	611	741376	43	4506	92	34351
Kurukshetra	407	685430	14	1186	39	14418
Kaithal	267	838293	7	707	14	4678
Karnal	417	1050514	22	1787	19	6555
Panipat	176	650352	3	217	4	1543
Sonipat	319	996637	8	732	8	3022
Rohtak	136	615040	1	152	3	1114
Jhajjar	247	715066	7	644	5	1897
Faridabad	144	370878	10	884	10	3241
Gurugram	229	472179	6	567	15	5296
Nuh	268	806164	7	568	9	3530
Nuh	412	965157	13	1278	34	11881
Rewari	389	666902	9	643	34	12504
Mahendragarh	369	789233	7	676	9	3588
Bhiwani	442	1313123	5	405	17	6885
Jind	302	1028569	3	284	4	1400
Hisar	268	1190443	3	238	5	1709
Fatehabad	245	762423	4	274	14	4379
Sirsa	327	975941	9	760	10	3364
Total	**6642**	**16509359**	**232**	**22408**	**437**	**159989**

AREA AND POPULATION

Villages Classified by Various Population Ranges in Haryana : 2011 Census

No. 3.11 (Contd.)

District	500—999		1,000—1,999		2,000—4,999	
	No.	Population	No.	Population	No.	Population
1	8	9	10	11	12	13
Ambala	148	109909	139	191666	79	227145
Panchkula	55	39822	62	88854	26	83954
Yamunanagar	197	145047	185	263265	88	249853
Kurukshetra	86	68186	168	239310	79	225893
Kaithal	37	28687	69	102283	93	300589
Karnal	71	53502	122	178321	133	418792
Panipat	11	8048	38	58243	80	269382
Sonipat	17	12853	73	111330	166	541336
Rohtak	4	3015	19	30778	55	191261
Jhajjar	15	11993	82	124008	109	356691
Faridabad	20	15382	31	45430	57	164803
Gurugram	45	34882	72	105813	80	242478
Palwal	36	27133	89	137633	86	273240
Nuh	66	47456	130	191798	132	408655
Rewari	67	51922	162	234316	108	310439
Mahendragarh	43	33439	154	233301	139	407569
Bhiwani	39	30134	126	192251	192	566388
Jind	17	13913	71	111172	154	501334
Hisar	12	8158	32	51711	134	463730
Fatehabad	33	24341	57	83556	101	331916
Sirsa	16	11530	86	128664	165	523304
Total	**1035**	**779352**	**1967**	**2903703**	**2256**	**7058752**

AREA AND POPULATION

Villages Classified by Various Population Ranges in Haryana : 2011 Census

No. 3.11 (Concld.)

District	5,000—9,999		10,000 and above	
	No.	Population	No.	Population
1	14	15	16	17
Ambala	12	74451	---	---
Panchkula	3	19304	---	---
Yamunanagar	6	44354	---	---
Kurukshetra	21	136437	---	---
Kaithal	33	215467	14	185882
Karnal	40	263988	10	127569
Panipat	34	239013	6	73906
Sonipat	44	287929	3	39435
Rohtak	48	318738	6	69982
Jhajjar	25	169416	4	50417
Faridabad	12	82801	4	58337
Gurugram	10	64182	1	18961
Palwal	24	166012	17	198048
Nuh	29	193190	8	110899
Rewari	9	57078	---	---
Mahendragarh	16	100647	1	10013
Bhiwani	48	323386	15	193674
Jind	45	301149	8	99317
Hisar	70	478250	12	186647
Fatehabad	28	191843	8	126114
Sirsa	37	254491	4	53828
Total	**594**	**3982126**	**121**	**16,03,029**

Source : O/o Director of Census Operations, Haryana.

AREA AND POPULATION

Towns Classified by Various Population Ranges in Haryana—2011 Census

No. 3.12

District	Total No. of Towns	Total Urban Population	Less than 5,000		5,000—9,999	
			No.	Population	No.	Population
1	2	3	4	5	6.	7
Ambala	15	500774	2	8130	5	33299
Panchkula	8	313230	3	13750	2	18079
Yamunanagar	12	472829	---	---	3	27799
Kurukshetra	5	279225	---	---	---	---
Kaithal	4	236011	---	---	---	---
Karnal	8	454810	---	---	1	8922
Panipat	12	555085	---	---	5	37092
Sonipat	8	453364	1	3692	2	12344
Rohtak	5	446164	---	---	1	7506
Jhajjar	5	243339	1	1309	1	6905
Faridabad	3	1438855	1	4291	---	---
Gurugram	9	1042253	---	---	1	7894
Palwal	6	236544	---	---	1	5413
Nuh	8	124106	---	---	2	11734
Rewari	9	233430	---	---	6	43289
Mahendragarh	5	132855	---	---	2	16157
Bhiwani	6	321322	---	---	---	---
Jind	6	305583	---	---	1	5603
Hisar	11	553488	---	---	2	11607
Fatehabad	4	179588	---	---	1	7788
Sirsa	5	319248	---	---	---	---
Total	**154**	**8842103**	**8**	**31172**	**36**	**261431**

AREA AND POPULATION

Towns Classified by Various Population Ranges in Haryana—2011 Census

No. 3.12 (Concld.)

District	10,000—19,999		20,000—49,999		50,000—99,999		1,00,000 and above	
	No.	Population	No.	Population	No.	Population	No.	Population
1	8	9	10	11	12	13	14	15
Ambala	2	33059	3	70789	1	55370	2	300127
Panchkula	—	—	2	70046	—	—	1	211355
Yamunanagar	6	80586	1	22479	—	—	2	341965
Kurukshetra	1	13726	3	110347	—	—	1	155152
Kaithal	1	18660	2	72436	—	—	1	144915
Karnal	3	52863	3	90885	—	—	1	302140
Panipat	1	18195	4	135830	1	67998	1	295970
Sonipat	—	—	3	82287	1	65708	1	289333
Rohtak	—	—	3	64366	—	—	1	374292
Jhajjar	1	15934	1	48424	—	—	1	170767
Faridabad	—	—	1	20514	—	—	1	1414050
Gurugram	3	46516	4	101324	—	—	1	886519
Palwal	2	25990	1	23072	1	50143	1	131926
Nuh	3	40289	3	72083	—	—	—	—
Rewari	1	16776	1	30344	—	—	1	143021
Mahendragarh	1	12989	1	29128	1	74581	—	—
Bhiwani	3	48639	1	20289	1	56337	1	196057
Jind	2	35570	1	34728	1	62090	1	167592
Hisar	4	53325	3	94762	1	86770	1	307024
Fatehabad	—	—	1	37152	2	134648	—	—
Sirsa	—	—	3	83841	1	52873	1	182534
Total	**34**	**513117**	**45**	**1315126**	**11**	**706518**	**20**	**6014739**

Source : O/o Director of Census Operations, Haryana.

AREA AND POPULATION

Area, Population and Density in the Towns of Haryana : 2011 Census

No. 3.13

Particulars	Area in Sq. Kilometres	Population	Persons Per Sq. Kilometre
1	2	3	4
A—Towns			
Faridabad (M Corp.)	204.00	14,14,050	6932
Gurugram (M Corp. + OG)	184.59	8,86,519	4803
Rohtak (M Cl)	72.18	3,74,292	5186
Hisar (M Cl + OG)	49.43	3,07,024	6211
Karnal (M Cl + OG)	29.46	3,02,140	10256
Panipat (M Cl + OG)	21.86	2,95,970	13539
Sonipat (M Cl + OG)	42.61	2,89,333	7019
Yamunanagar (M Cl + OG)	16.48	2,17,071	13172
Panchkula (M Cl)	32.60	2,11,355	6483
Bhiwani (M Cl)	27.64	1,96,057	7093
Ambala (M Cl)	34.14	1,95,153	5716
Sirsa (M Cl)	24.43	1,82,534	7472
Bahadurgarh (M Cl)	29.50	1,70,767	5789
Jind (M Cl)	42.00	1,67,592	3990
Thanesar (M Cl)	32.28	1,55,152	4806
Kaithal (M Cl)	43.74	1,44,915	3313
Rewari (M Cl)	22.50	1,43,021	6356
Palwal (M Cl + OG)	8.42	1,31,926	15668
Jagadhri (M Cl)	24.80	1,24,894	5036
Ambala Sadar (M Cl + OG)	8.20	1,04,974	12802
B—Towns			
Hansi (M Cl)	10.50	86,770	8264
Narnaul (M Cl)	12.67	74,581	5886
Fatehabad (M Cl)	10.36	70,777	6832
Panipat Taraf Makhdum Zadgan (CT)	6.54	67,998	10397
Gohana (MC)	11.51	65,708	5709
Tohana (M Cl)	13.76	63,871	4342
Narwana (M Cl)	6.00	62,090	10348
Charkhi Dadri (MC)	5.42	56,337	10394
Ambala Cantt. (CB)	33.36	55,370	1660
Mandi Dabwali (MC)	12.70	52,873	4163
Hodal (MC)	5.39	50,143	9303
C—Towns			
123—Others	..	21,20,846	..

A—Cities having population one lakh or more.

B—Towns having population 50,000 to 99,999.

Source : O/o Director of Census Operations, Haryana.

C—Town having population less than 50,000.

AREA AND POPULATION

Trend in Population of Towns in Haryana 1901 to 2011 Census

No. 3.14

Class and Name of the City or Town	District	Population					
		2011	2001	1981	1971	1951	1901
1	2	3	4	5	6	7	8
Class—I							
Faridabad (M Corp.)	Faridabad	1414050	10,55,938	3,30,864	1,22,817	37,393	9,816
Gurugram (M Corp. + OG)	Gurugram	886519	2,28,820	1,00,877	57,151	18,613	4,765
Rohtak (M Cl)	Rohtak	374292	2,94,577	1,66,767	1,24,755	71,902	20,323
Hisar (M Cl + OG)	Hisar	307024	2,63,186	1,37,369	89,437	35,297	17,647
Karnal (M Cl + OG)	Karnal	302140	2,21,236	1,32,107	92,784	59,790	23,559
Panipat (M Cl + OG)	Panipat	295970	3,54,148	1,37,927	87,981	54,981	26,914
Sonipat (M Cl + OG)	Sonipat	289333	2,25,074	1,09,369	62,393	30,189	12,990
Yamunanagar (M Cl + OG)	Yamunanagar	217071	3,06,740	1,60,424	1,15,020	39,627	13,462
Panchkula (M Cl)	Panchkula	211355	1,40,925	11,239	. .	. .	. .
Bhiwani (M Cl)	Bhiwani	196057	1,69,531	1,01,277	73,086	52,183	35,917
Ambala (M Cl)	Ambala	195153	1,68,316	1,21,203	1,02,493	94,043	. .
Sirsa (M Cl)	Sirsa	182534	1,60,735	89,068	48,808	24,980	15,800
Bahadurgarh (M Cl)	Jhajjar	170767	1,31,925	37,488	25,812	11,170	5,974
Jind (M Cl)	Jind	167592	1,35,855	56,748	38,161	19,449	8,047
Thanesar (M Cl)	Kurukshetra	155152	1,22,319	49,052	29,555	11,273	5,066
Kaithal (M Cl)	Kaithal	144915	1,17,285	58,385	45,199	28,422	14,408
Rewari (M Cl)	Rewari	143021	1,00,684	51,562	43,885	34,082	27,295
Palwal (M Cl + OG)	Palwal	131926	1,00,722	47,328	36,207	13,915	12,830
Jagadhri (M Cl)	Yamunanagar	124894	101290	43102	35094	23943	13462
Ambala (M Cl + OG) City	Ambala	104974	1,39,279	1,04,565	83,633	57,979	78,638
Class—II							
Hansi (M Cl)	Hisar	86770	75,747	50,365	41,108	25,837	16,523
Narnaul (M Cl)	Mahendragarh	74581	62,077	41,441	31,875	18,180	19,489
Fatehabad (M Cl)	Fatehabad	70777	59,917	33,049	22,630	2,968	2,786
Panipat Taraf Makhdum Zadgan (CT)	Panipat	67998	35155	..	..	..	..
Gohana (MC)	Sonipat	65708	48,532	26,188	16,754	8,796	6,567
Tohana (M Cl)	Fatehabad	63871	51,519	25,487	16,789	7,955	. .
Narwana (M Cl)	Jind	62090	50,435	29,242	21,319	10,368	. .
Charkhi Dadri (MC)	Bhiwani	56337	44,895	27,315	19,484	8,795	7,009
Ambala Cantt. (CB)	Ambala	55370	61,748	40462	102493	94043	—
Mandi Dabwali (MC)	Sirsa	52873	53,811	29,071	20,921	10,380	. .
Hodal (MC)	Palwal	50143	38,309	18,740	14,144	8,303	8,142

AREA AND POPULATION

Trend in Population of Towns in Haryana 1901 to 2011 Census

No. 3.14 (Contd.)

Class and Name of the City or Town	District	Population					
		2011	2001	1981	1971	1951	1901
1	2	3	4	5	6	7	8
Class—III							
Jhajjar (MC)	Jhajjar	48424	39,002	24,247	18,947	10,514	12,227
Barwala (MC)	Hisar	43384	33,132	17,648	. .	. .	. .
Panipat Taraf Ansar (CT)	Panipat	42877	31279	..	..	..	..
Shahbad (MC)	Kurukshetra	42607	37,289	26,308	21,500	17,301	11,009
Samalkha (MC + OG)	Panipat	39710	29,866	13,532	. .	. .	. .
Cheeka (MC)	Kaithal	38952	32,128	. .	. .	. .	. .
Pehowa (MC)	Kurukshetra	38853	33,564	17,279	11,366	. .	. .
Gharaunda (MC)	Karnal	37816	30,172	17,332	13,045	8632	. .
Ratia (MC)	Fatehabad	37152	23,826	13,065	. .	. .	. .
Ellenabad (MC)	Sirsa	36623	32,795	. .	. .	. .	1,624
Sohna (MC)	Gurugram	36552	27,570	12,667	8,775	5,138	6,024
Pinjore (MC)	Panchkula	35912	29,609	. .	. .	. .	. .
Ganaur (MC)	Sonipat	35603	29,006	16,489	8,399	. .	. .
Safidon (MC)	Jind	34728	27,541	15,116	12,010	9,426	4,832
Kalka (MC + OG)	Panchkula	34134	30,830	21,359	17,711	14,058	7,045
Pundri (MC + OG)	Kaithal	33484	17,018	11,804	9,107	6,552	5,834
Dharuhera (MC)	Rewari	30344	18,892	. .	. .	. .	. .
Mahendragarh (MC)	Mahendragarh	29128	24,323	14,488	11,496	7,961	9,984
Ladwa (MC)	Kurukshetra	28887	22,339	15,119	10,666	6,237	3,518
Panipat Taraf Rajputan (CT)	Panipat	28803	18815	..	..	..	..
Assandh (MC)	Karnal	27125	22,707	13,209	. .	. .	. .
Babiyal (CT)	Ambala	26412	21,644	7,342	. .	. .	. .
Taraori (MC)	Karnal	25944	22,201	12,803	. .	. .	. .
Gangwa (166) (CT)	Hisar	25847	..	..	..	..	..
Adampur (CT)	Hisar	25531	..	..	..	..	..
Rania (MC)	Sirsa	25123	20,961	16,714	..	. .	4,384
Kharkhoda (MC)	Sonipat	25051	18,763	. .	. .	. .	3,765
Ferozepur jhirka (MC)	Nuh	24750	17,755	9,400	7,962	4,444	7,278
Punahana (MC)	Nuh	24734	13,179	. .	. .	. .	. .
Ugra Kheri (CT)	Panipat	24440	..	..	..	..	..
Manesar (CT)	Gurugram	23448	..	..	..	..	..
Kalanaur (MC)	Rohtak	23319	16,853	12,380	. .	. .	7,640
Palwal (Rural) (Part) (CT)	Palwal	23072	..	..	..	..	..
Naraingarh (MC)	Ambala	22832	18,210	9,370	6,880	. .	. .

AREA AND POPULATION

Trend in Population of Towns in Haryana 1901 to 2011 Census

No. 3.14 (Contd.)

Class and Name of the City or Town	District	Population					
		2011	2001	1981	1971	1951	1901
1	2	3	4	5	6	7	8
Taoru (MC)	Nuh	22599	17,328	6,912	. .	. .	. .
Sasauli (CT)	Yamunanagar	22479	..	..	..	..	..
Kalanwali (MC)	Sirsa	22095	25,163	9,643	6,531	2,622	. .
Kundli (CT)	Sonipat	21633	..	..	..	..	..
Barara (CT)	Ambala	21545	..	..	..	..	..
Hailey Mandi (MC)	Gurugram	20906	17081	10140	2252	1346	..
Sampla (MC)	Rohtak	20563	..	..	..	..	..
Tilpat (CT)	Faridabad	20514	6,369	. .	. .	. .	. .
Maham (MC)	Rohtak	20484	18,174	11,722	10,541	8,536	7,824
Pataudi (MC)	Gurugram	20418	16,085	8,422	6,045	3,688	4,171
Bawani khera (MC)	Bhiwani	20289	17424	11530	..	..	..
Class—IV							
Siwani (MC)	Bhiwani	19143	15,850	. .	. .	. .	397349
Kansepur (CT)	Yamunanagar	18909	14,952	. .	. .	. .	. .
Julana (MC)	Jind	18755	13,635	9,294	6,890	3,522	. .
Kardhan (CT)	Ambala	18662	9,579	. .	. .	. .	. .
Kalayat (MC)	Kaithal	18660	17051	10965	..	..	..
Kheri Nangal (CT)	Panipat	18195	..	..	..	..	..
Nilokheri (MC)	Karnal	17938	16,405	11,078	9,357	6,287	. .
Indri (MC)	Karnal	17487	14,511	8,304	. .	. .	. .
Nissing (MC)	Karnal	17438	..	..	..	..	..
Bhondsi (CT)	Gurugram	17410	..	..	..	..	..
Narnaund (MC)	Hisar	17242	15,116	. .	. .	. .	. .
Uchana (MC)	Jind	16815	14,111	8,091	6,329	2,745	. .
Bawal (MC)	Rewari	16776	12,144	7,760	6,529	5,392	5,739
Nuh (MC)	Nuh	16260	11,039	5,992	4,730	2,892	. .
Beri (MC)	Jhajjar	15934	16,162	13,490	12,336	9,952	9,723
Badshahpur (CT)	Gurugram	15593	..	..	..	..	..
Tosham (CT)	Bhiwani	15559	11,272	. .	5,039	. .	. .
Sadaura (CT)	Yamunanagar	14818	13,176	10,131	8,971	7,566	9,812
Hathin (MC)	Palwal	14421	10,916	6,553	. .	. .	4,301
Jandli (Part) (CT)	Ambala	14397	..	..	..	..	..
Loharu (MC)	Bhiwani	13937	11,421	7,247	5,579	3,438	2,175
Ismailabad (CT)	Kurukshetra	13726	..	..	..	..	..
Radaur (CT)	Yamunanagar	13690	11,737	8,105	6,539	3,837	. .
Farrukhnagar (MC)	Gurugram	13513	9,521	6,367	5,487	4,947	6,136

AREA AND POPULATION

Trend in Population of Towns in Haryana 1901 to 2011 Census

No. 3.14 (Contd.)

Class and Name of the City or Town	District	Population					
		2011	2001	1981	1971	1951	1901
1	2	3	4	5	6	7	8
Uklana Mandi (CT)	Hisar	13219	10,937	7,055	5,981	. .	. .
Kanina (MC)	Mahendragarh	12989	10,195	7,131	5,875	3,457	. .
Pingwan (CT)	Nuh	12612	..	..	..	..	..
Satrod Kalan(CT)	Hisar	11932	..	..	..	..	..
Bilaspur (CT)	Yamunanagar	11733	9,621	. .	. .	. .	. .
Hassan Pur (MC)	Palwal	11569	9,090	5,109	. .	. .	. .
Nagina (CT)	Nuh	11417	..	..	..	..	..
Satrod Khas (CT)	Hisar	10932	..	..	..	..	..
Buria (CT)	Yamunanagar	10903	9,830	6,258	4,645	3,635	5,865
Chhachhrauli (CT)	Yamunanagar	10533	9,710	6,140	5,382	4,444	5,520
Class—V							
Bhakali (CT)	Rewari	9970	..	..	..	..	..
Farakhpur (CT)	Yamunanagar	9569	8,740	. .	. .	. .	. .
Badhi Majra (CT)	Yamunanagar	9188	..	..	..	..	..
Maheshari (CT)	Rewari	9180	..	..	..	..	..
Chandi Mandir (CT)	Panchkula	9051	..	..	..	..	..
Mustafabad (CT)	Yamunanagar	9042	8,516	. .	. .	. .	. .
Raipur Rani (CT)	Panchkula	9028	7,031	. .	. .	. .	. .
Uncha Siwana (CT)	Karnal	8922	10,610	. .	. .	. .	. .
Sikanderpur (CT)	Panipat	8894	..	..	..	..	..
Panipat Sec. 11&12 Part II (CT)	Panipat	8876	..	..	..	..	..
Nagal Chaudhry (CT)	Mahendragarh	8538	7,368	. .	. .	. .	. .
Boh (CT)	Ambala	8482	..	..	..	..	..
Saha (CT)i	Ambala	8100	..	..	..	..	..
Garhi Harsaru (CT)	Gurugram	7894	..	..	..	..	..
Jhakal Mandi (CT)	Fatehabad	7788	6,895	4,609	3,919	2,040	. .
Ateli (MC)	Mahendragarh	7619	5,673	2,993	1,937	1,015	. .
Sunari Kalan (CT)	Rohtak	7506	..	..	..	..	..
Aakera (CT)	Rewari	7110	..	..	..	..	..
Kabri (CT)	Panipat	7049	..	..	..	..	..
Badh Malak (CT)	Sonipat	6938	..	..	..	..	..
Ladrawan (CT)	Jhajjar	6905	8,008	. .	. .	. .	. .

AREA AND POPULATION

Trend in Population of Towns in Haryana 1901 to 2011 Census

No. 3.14 (Conld.)

Class and Name of the City or Town	District	Population					
		2011	2001	1981	1971	1951	1901
1	2	3	4	5	6	7	8
Asan Khurd (CT)	Panipat	6873	8,066	. .	. .	. .	. .
Mayyer (CT)	Hisar	6039	..	..	..	..	..
Nanhera(CT)	Ambala	6035	..	..	..	..	..
Khori Kalan (CT)	Nuh	6007	..	..	..	..	..
Ghatal Mahaniawas (CT)	Rewari	6005	..	..	..	..	..
Rampura (CT)	Rewari	5954	..	..	..	..	..
Salamba (CT)	Nuh	5727	..	..	..	..	..
Tundla(CT)	Ambala	5658	..	..	..	..	..
Bhuran (CT)	Jind	5603	..	..	..	..	..
Satrod Khurd (CT)	Hisar	5568	..	..	..	..	..
Baghola (CT)	Palwal	5413	..	..	..	..	..
Bayyanpur (CT)	Sonipat	5406	..	..	..	..	..
Kachrauli (CT)	Panipat	5400	..	..	..	..	..
Manethi (CT)	Rewari	5070	..	..	..	..	..
Kanwla (CT)	Ambala	5024	..	..	..	..	..
Class—VI							
Bir Ghaghar (CT)	Panchkula	4943	..	..	..	..	..
Ram Garh (CT)	Panchkula	4934	..	..	..	..	..
Majra (CT)	Ambala	4884	..	..	..	..	..
Piala (CT)	Faridabad	4291	..	..	..	..	..
HMT Pinjore (CT)	Panchkula	3873	4199	5746	..	..	..
Fazalpur (CT)	Sonipat	3692	..	..	..	..	..
Kakar Majra (CT)	Ambala	3246	..	..	..	..	..
Faizabad (CT)	Jhajjar	1309	. .	. .	. .	. .	. .

Source : Census of India 1971, 1981, 2001 and 2011.

Note :—Class ranges of population.

I—1,00,000 and above

II—50,000 to 99,999

III—20,000 to 49,999

IV—10,000 to 19,999

V—5,000 to 9,999

VI—Upto 4,999

AREA AND POPULATION

Cities having Population of 1,00,000 and above in Haryana—2011 Census

No. 3.15

City	Civic status of the City	Population			Literates			Sex Ratio
		Persons	Male	Female	Persons	Male	Female	
1	2	3	4	5	6	7	8	9
Panchkula	MCI	211355	111731	99624	162031	88982	73049	892
Ambala Sadar	MCI	104974	54680	50294	83740	44837	38903	920
Ambala	MCI	195153	102607	92546	152546	82859	69687	902
Yamunanagar	MCI	217071	115663	101408	164926	91397	73529	877
Jagadhri	MCI	124894	67685	57209	94468	52995	41473	845
Thanesar	MCI	155152	83994	71158	118326	67017	51309	847
Kaithal	MCI	144915	76794	68121	100944	57819	43125	887
Karnal	MCI	302140	159653	142487	225567	124685	100882	892
Panipat	MCI	295970	158063	137907	213996	120194	93802	872
Sonipat	MCI	289333	154407	134926	217543	122726	94817	874
Jind	MCI	167592	89253	78339	122019	70325	51694	878
Sirsa	MCI	182534	96175	86359	131570	73089	58481	898
Hisar	MCI	307024	166494	140530	230648	133275	97373	844
Bhiwani	MCI	196057	104026	92031	143446	81431	62015	885
Rohtak	MCI	374292	198237	176055	284569	158137	126432	888
Bhadurgarh	MCI	170767	91721	79046	127189	72471	54718	862
Rewari	MCI	143021	75764	67257	109309	61372	47937	888
Gurugram	M.Corp.	886519	480042	406477	676571	380903	295668	847
Faridabad	M.Corp.	1414050	754542	659508	1028092	584726	443366	874
Palwal	MCI	131926	69997	61929	93241	53399	39842	885

Source : O/o Director of Census Operations, Haryana.

MCI—Municipal Council.

M.Corp— Municipal Corporation

AREA AND POPULATION

Rural/Urban Workers and Non-Workers in Haryana by Districts—2011 Census

No. 3.16

District	Main workers			Marginal workers			Non-workers			Main Workers as percentage to total population
	Total	Rural	Urban	Total	Rural	Urban	Total	Rural	Urban	
1	2	3	4	5	6	7	8	9	10	11
Ambala	319475	163089	156386	52664	32757	19907	756211	431730	324481	28.31
Panchkula	182831	75246	107585	28648	19481	9167	349814	153336	196478	32.57
Yamunanagar	339024	197468	141556	50209	37857	12352	824972	506051	318921	27.92
Kurukshetra	285904	203388	82516	50876	43885	6991	627875	438157	189718	29.64
Kaithal	290663	227767	62896	83236	73119	10117	700405	537407	162998	27.06
Karnal	411533	279139	132394	104529	83975	20554	989262	687400	301862	27.34
Panipat	339016	167683	171333	73302	54248	19054	793119	428421	364698	28.12
Sonipat	396763	271676	125087	126416	104512	21904	926822	620449	306373	27.36
Rohtak	288949	166788	122161	57018	45893	11125	715237	402359	312878	27.23
Jhajjar	246457	182688	63769	80077	71145	8932	631871	461233	170638	25.72
Faridabad	495316	84456	410860	83913	22302	61611	1230504	264120	966384	27.37
Palwal	216932	164067	52865	92631	78161	14470	733145	563936	169209	20.80
Gurugram	487441	124933	362508	57275	33529	23746	969716	313717	655999	32.19
Nuh	204178	179382	24796	85786	79339	6447	799299	706436	92863	18.74
Rewari	250219	182761	67458	87508	81614	5894	562605	402527	160078	27.79
Mahendragarh	212402	179064	33338	126182	118900	7282	583504	491269	92235	23.03
Bhiwani	445675	363953	81722	177331	162249	15082	1011439	786921	224518	27.27
Jind	385851	306210	79641	137571	123951	13620	810730	598408	212322	28.92
Hisar	531227	373906	157321	160394	133178	27216	1052310	683359	368951	30.46
Fatehabad	286258	236013	50245	82825	76597	6228	572928	449813	123115	30.39
Sirsa	399169	306128	93041	102834	90615	12219	793186	579198	213988	30.82
Total 2011	**7015283**	**4435805**	**2579478**	**1901225**	**1567307**	**333918**	**16434954**	**10506247**	**5928707**	**27.67**

Source : O/o Director of Census Operations, Haryana.

AREA AND POPULATION

Number and Percentage Distribution of Workers (Main + Marginal) by Broad Industrial Categories in Haryana -2011 Census

No. 3.17

Categories	2011					
	Numbers			Percentage to Total		
	Persons	Male	Female	Persons	Male	Female
1	2	3	4	5	6	7
Cultivators	24,80,801	17,89,122	6,91,679	27.82	26.28	32.78
Agricultural Labourers	15,28,133	10,41,241	4,86,892	17.14	15.30	23.08
Workers in Household Industries	2,62,280	1,86,533	75,747	2.94	2.74	3.59
Other Workers	46,45,294	37,89,740	8,55,554	52.10	55.68	40.55
Total Workers (Main + Marginal)	**89,16,508**	**68,06,636**	**21,09,872**	**100.00**	**100.00**	**100.00**

Source : O/o Director of Census Operations, Haryana.

Note : The main worker is one who has worked for 183 days or more in a year in one or more than one economic activity. A person who has worked for less than 183 days in a year is considered a marginal worker.

AREA AND POPULATION

Working Population (Main + Marginal) Classified into Broad Industrial Categories in Haryana : 2011 Census

No. 3.18

District	Total Workers (Main + Marginal)					
	As Cultivator			As Agricultural Labourer		
	Persons	Male	Female	Persons	Male	Female
1	2	3	4	5	6	7
Ambala	52871	49414	3457	57293	49592	7701
Panchkula	26682	19285	7397	12827	9975	2852
Yamunanagar	61516	58324	3192	73251	64657	8594
Kurukshetra	68908	63466	5442	85890	59888	26002
Kaithal	128016	104344	23672	85651	58862	26789
Karnal	112288	96503	15785	133723	95557	38166
Panipat	72120	57738	14382	62358	44406	17952
Sonipat	142344	103111	39233	101733	66919	34814
Rohtak	95732	72913	22819	36568	26605	9963
Jhajjar	112389	81291	31098	44845	31176	13669
Faridabad	27705	22833	4872	29288	22007	7281
Gurugram	56046	41842	14204	27097	19113	7984
Palwal	91506	69851	21655	60685	38891	21794
Nuh	104237	77019	27218	55278	36260	19018
Rewari	102698	66206	36492	28215	15596	12619
Mahendragarh	149146	88508	60638	38320	21343	16977
Bhiwani	288543	184450	104093	103788	66337	37451
Jind	230387	150710	79677	102071	63265	38806
Hisar	261120	165785	95335	144213	89883	54330
Fatehabad	132250	92058	40192	97997	63094	34903
Sirsa	164297	123471	40826	147042	97815	49227
Total	**2480801**	**1789122**	**691679**	**1528133**	**1041241**	**486892**

AREA AND POPULATION

Working Population (Main + Marginal) Classified into Broad Industrial Categories in Haryana : 2011Census

No. 3.18 (Concld.)

District	Total Workers (Main + Marginal)								
	In Household Industry			Other Workers			Total Workers (Main + Marginal)		
	Persons	Male	Female	Persons	Male	Female	Persons	Male	Female
1	8	9	10	11	12	13	14	15	16
Ambala	15753	12943	2810	246222	208171	38051	372139	320120	52019
Panchkula	9870	7064	2806	162100	128541	33559	211479	164865	46614
Yamunanagar	12287	9840	2447	242179	209522	32657	389233	342343	46890
Kurukshetra	6726	4607	2119	175256	140595	34661	336780	268556	68224
Kaithal	9450	6382	3068	150782	123108	27674	373899	292696	81203
Karnal	15311	11156	4155	254740	208430	46310	516062	411646	104416
Panipat	15824	11228	4596	262016	215295	46721	412318	328667	83651
Sonipat	18184	11702	6482	260918	209353	51565	523179	391085	132094
Rohtak	8521	5548	2973	205146	167580	37566	345967	272646	73321
Jhajjar	9254	6616	2638	160046	130937	29109	326534	250020	76514
Faridabad	32286	25550	6736	489950	406543	83407	579229	476933	102296
Gurugram	18228	13764	4464	443345	357737	85608	544716	432456	112260
Palwal	8566	6308	2258	148806	126414	22392	309563	241464	68099
Nuh	6023	3841	2182	124426	107522	16904	289964	224642	65322
Rewari	9782	5386	4396	197032	148138	48894	337727	235326	102401
Mahendragarh	7639	5130	2509	143479	117954	25525	338584	232935	105649
Bhiwani	14855	9155	5700	215820	170736	45084	623006	430678	192328
Jind	9114	6371	2743	181850	147931	33919	523422	368277	155145
Hisar	16097	11787	4310	270191	220866	49325	691621	488321	203300
Fatehabad	6558	4233	2325	132278	104113	28165	369083	263498	105585
Sirsa	11952	7922	4030	178712	140254	38458	502003	369462	132541
Total	**262280**	**186533**	**75747**	**4645294**	**3789740**	**855554**	**8916508**	**6806636**	**2109872**

Source : O/o Director of Census Operations, Haryana.

AREA AND POPULATION

Age Distribution of Rural and Urban Population in Haryana—2011 Census

No. 3.19

Age Group	Total Population			Rural			Urban		
	Total	Male	Female	Total	Male	Female	Total	Male	Female
1	2	3	4	5	6	7	8	9	10
All Ages	2,53,51,462	1,34,94,734	1,18,56,728	1,65,09,359	87,74,006	77,35,353	88,42,103	47,20,728	41,.21,375
0—4	23,62,519	12,83,789	10,78,730	16,02,923	8,70,623	7,32,300	7,59,596	4,13,166	3,46,430
5—9	24,98,757	13,71,825	11,26,932	16,79,882	9,20,472	7,59,410	8,18,875	4,51,353	3,67,522
10—14	26,68,678	14,74,136	11,94,542	18,12,859	9,96,086	8,16,773	8,55,819	4,78,050	3,77,769
15—19	26,77,390	14,87,548	11,89,842	17,99,991	9,94,391	8,05,600	8,77,399	4,93,157	3,84,242
20—24	25,67,486	13,72,799	11,94,687	16,58,579	8,89,577	7,69,002	9,08,907	4,83,222	4,25,685
25—29	22,31,959	11,78,340	10,53,619	13,84,241	7,37,729	6,46,512	8,47,718	4,40,611	4,07,107
30—34	18,93,591	9,76,844	9,16,747	11,74,200	6,05,409	5,68,791	7,19,391	3,71,435	3,47,956
35—39	17,61,863	9,12,717	8,49,146	10,97,613	5,69,510	5,28,103	6,64,250	3,43,207	3,21,043
40—44	15,05,950	7,90,581	7,15,369	9,47,369	4,95,956	4,51,413	5,58,581	2,94,625	2,63,956
45—49	12,41,814	6,55,749	5,86,065	7,65,054	4,03,338	3,61,716	4,76,760	2,52,411	2,24,349
50—54	9,65,228	5,10,688	4,54,540	5,90,288	3,10,495	2,79,793	3,74,940	2,00,193	1,74,747
55—59	7,50,938	3,74,209	3,76,729	4,62,888	2,24,344	2,38,544	2,88,050	1,49,865	1,38,185
60—64	8,44,349	4,13,958	4,30,391	5,73,957	2,76,636	2,97,321	2,70,392	1,37,322	1,33,070
65—69	5,04,439	2,55,270	2,49,169	3,43,427	1,71,739	1,71,688	1,61,012	83,531	77,481
70—74	3,74,161	1,88,304	1,85,857	2,60,398	1,30,774	1,29,624	1,13,763	57,530	56,233
75—79	1,96,217	97,692	98,525	1,36,964	68,101	68,863	59,253	29,591	29,662
80 and above	2,74,589	1,33,397	1,41,192	1,98,145	97,815	1,00,330	76,444	35,582	40,862
Age not stated	31,534	16,888	14,646	20,581	11,011	9,570	10,953	5,877	5,076
0—6	33,80,721	18,43,109	15,37,612	22,85,112	12,45,090	10,40,022	10,95,609	5,98,019	4,97,590
7 and above	2,19,70,741	1,16,51,625	1,03,19,116	1,42,24,247	75,28,916	66,95,331	77,46,494	41,22,709	36,23,785

Source : O/o Director of Census Operations, Haryana.

AREA AND POPULATION

Population by Religion in Haryana—2011 Census

No. 3.20

District	Hindus	Sikhs	Muslims	Christians	Buddhists	Jains	Other Religions	Religions not stated	Total
1	2	3	4	5	6	7	8	9	10
Ambala	9,55,096	1,38,202	22,143	3,705	381	4,845	110	3,868	11,28,350
Panchkula	4,90,702	40,951	23,451	2,583	1,008	1,626	90	882	5,61,293
Yamunanagar	9,84,929	84,455	1,38,569	3,646	161	1,555	126	764	12,14,205
Kurukshetra	8,05,175	1,40,395	15,970	1,943	214	375	106	477	9,64,655
Kaithal	9,74,520	87,558	8,232	1,769	265	351	70	1,539	10,74,304
Karnal	13,41,002	1,26,207	31,650	2,049	532	1,516	49	2,319	15,05,324
Panipat	10,83,936	25,064	86,622	2,261	289	4,647	99	2,519	12,05,437
Sonipat	13,90,149	4,484	45,100	1,405	336	6,033	29	2,465	14,50,001
Rohtak	10,43,887	3,916	8,185	732	200	3,491	24	769	10,61,204
Jhajjar	9,45,693	1,042	8,247	734	105	645	22	1,917	9,58,405
Faridabad	15,88,407	34,572	1,61,680	9,743	640	4,883	249	9,559	18,09,733
Palwal	8,26,342	3,971	2,08,566	932	345	915	20	1,617	10,42,708
Gurugram	14,08,801	15,097	70,842	9,725	944	7,451	254	1,318	15,14,432
Nuh	2,21,846	592	8,62,647	1,235	516	1,453	4	970	10,89,263
Rewari	8,89,133	1,804	5,713	701	202	1,525	12	1,242	9,00,332
Mahendragarh	9,13,251	1,737	5,660	301	75	644	15	405	9,22,088
Bhiwani	16,11,031	2,401	15,515	873	254	1,016	26	3,329	16,34,445
Jind	12,76,669	29,103	23,016	889	172	2,594	56	1,653	13,34,152
Hisar	17,01,061	12,270	21,650	1,945	334	3,620	33	3,018	17,43,931
Fatehabad	7,79,243	1,50,969	8,360	996	171	1,172	530	570	9,42,011
Sirsa	9,40,255	3,38,962	9,524	2,186	370	2,256	624	1,012	12,95,189
Total	2,21,71,128	12,43,752	17,81,342	50,353	7,514	52,613	2,548	42,212	2,53,51,462

Source : O/o Director of Census Operations, Haryana.

AREA AND POPULATION

Scheduled Castes Population in Haryana by Districts : 2011 Census

No. 3.21

District	Scheduled Castes									S.C. as %age to total Popul-ation
	Total			Rural			Urban			
	Total	Male	Female	Total	Male	Female	Total	Male	Female	
1	2	3	4	5	6	7	8	9	10	11
Ambala	296246	156874	139372	208224	110736	97488	88022	46138	41884	26.25
Panchkula	101830	53868	47962	51484	27259	24225	50346	26609	23737	18.14
Yamunanagar	306743	163200	143543	233513	124252	109261	73230	38948	34282	25.26
Kurukshetra	215128	113311	101817	173560	91213	82347	41568	22098	19470	22.30
Kaithal	247513	131486	116027	202878	107815	95063	44635	23671	20964	23.04
Karnal	339604	179681	159923	259520	137535	121985	80084	42146	37938	22.56
Panipat	206213	109695	96518	130212	69446	60766	76001	40249	35752	17.11
Sonipat	269935	144516	125419	192682	103444	89238	77253	41072	36181	18.62
Rohtak	216889	115573	101316	134935	72114	62821	81954	43459	38495	20.44
Jhajjar	170448	90856	79592	130913	69894	61019	39535	20962	18573	17.78
Faridabad	223799	119495	104304	71464	37920	33544	152335	81575	70760	12.37
Palwal	203123	107741	95382	148893	79214	69679	54230	28527	25703	19.48
Gurugram	197937	104332	93605	90113	47249	42864	107824	57083	50741	13.07
Nuh	75251	39743	35508	57238	30312	26926	18013	9431	8582	6.91
Rewari	182606	95571	87035	140637	73617	67020	41969	21954	20015	20.28
Mahendragarh	156314	82420	73894	136311	72014	64297	20003	10406	9597	16.95
Bhiwani	341162	181475	159687	274877	146464	128413	66285	35011	31274	20.87
Jind	282351	150940	131411	228804	122596	106208	53547	28344	25203	21.16
Hisar	408785	217338	191447	302577	161528	141049	106208	55810	50398	23.44
Fatehabad	284357	149111	135246	239215	125461	113754	45142	23650	21492	30.19
Sirsa	387381	202430	184951	312059	163211	148848	75322	39219	36103	29.91
Total	**5113615**	**2709656**	**2403959**	**3720109**	**1973294**	**1746815**	**1393506**	**736362**	**657144**	**20.17**

Note :—There are no Scheduled Tribes in Haryana. Source : O/o Director of Census Operations, Haryana.

AREA AND POPULATION

Scheduled Castes Working Population Classified into Broad Industrial Categories in Haryana : 2011 Census

No. 3.22

District	Total workers					
	As Cultivator			As Agricultural Labourer		
	Persons	Male	Female	Persons	Male	Female
1	2	3	4	5	6	7
Ambala	2872	2553	319	20999	18869	2130
Panchkula	1085	790	295	2745	2189	556
Yamunanagar	2981	2722	259	26994	25050	1944
Kurukshetra	2140	1939	201	27303	21730	5573
Kaithal	2394	2027	367	26313	21755	4558
Karnal	4793	3989	804	34648	27922	6726
Panipat	1558	1239	319	11748	9397	2351
Sonipat	2180	1711	469	20886	15992	4894
Rohtak	1710	1341	369	10284	8324	1960
Jhajjar	1660	1240	420	8952	7330	1622
Faridabad	1165	942	223	3328	2634	694
Palwal	2832	2326	506	8048	6510	1538
Gurugram	1276	1075	201	5039	4054	985
Nuh	795	636	159	2194	1885	309
Rewari	1402	1053	349	4392	3387	1005
Mahendragarh	1581	1231	350	3861	3116	745
Bhiwani	10958	8568	2390	28087	21991	6096
Jind	4030	3002	1028	31170	24119	7051
Hisar	9630	7248	2382	49176	36656	12520
Fatehabad	7153	5504	1649	37585	29533	8052
Sirsa	10415	8188	2227	62209	50182	12027
Total	**74610**	**59324**	**15286**	**425961**	**342625**	**83336**

AREA AND POPULATION

Scheduled Castes Working Population Classified into Broad Industrial Categories in Haryana : 2011 Census

No. 3.22 (Contd.)

District	Total Workers								
	In Household Industry			Other Workers			Main Workers		
	Persons	Male	Female	Persons	Male	Female	Persons	Male	Female
1	8	9	10	11	12	13	14	15	16
Ambala	1611	1316	295	49279	42989	6290	74761	65727	9034
Panchkula	682	482	200	26154	21120	5034	30666	24581	6085
Yamunanagar	1292	935	357	47672	42769	4903	78939	71476	7463
Kurukshetra	721	490	231	32523	26816	5707	62687	50975	11712
Kaithal	1225	852	373	28042	23899	4143	57974	48533	9441
Karnal	1962	1528	434	41529	34790	6739	82932	68229	14703
Panipat	1267	811	456	37404	30836	6568	51977	42283	9694
Sonipat	1242	941	301	38290	32131	6159	62598	50775	11823
Rohtak	725	497	228	35459	30271	5188	48178	40433	7745
Jhajjar	663	552	111	23325	20073	3252	34600	29195	5405
Faridabad	1990	1577	413	48029	41360	6669	54512	46513	7999
Palwal	789	648	141	24559	21933	2626	36228	31417	4811
Gurugram	1285	952	333	41413	35365	6048	49013	41446	7567
Nuh	307	237	70	10016	8815	1201	13312	11573	1739
Rewari	908	598	310	33717	28523	5194	40419	33561	6858
Mahendragarh	467	391	76	22051	19362	2689	27960	24100	3860
Bhiwani	1142	847	295	36111	30874	5237	76298	62280	14018
Jind	935	697	238	32795	27857	4938	68930	55675	13255
Hisar	1916	1376	540	45574	37796	7778	106296	83076	23220
Fatehabad	804	530	274	32260	26656	5604	77802	62223	15579
Sirsa	1557	1065	492	37300	30375	6925	111481	89810	21671
Total	**23490**	**17322**	**6168**	**723502**	**614610**	**108892**	**1247563**	**1033881**	**213682**

AREA ANDPOPULATION

Scheduled Castes Working Population Classified into Broad Industrial Categories in Haryana : 2011 Census

No. 3.22 (Concld.)

District	Total workers					
	Marginal workers			Non-workers		
	Persons	Male	Female	Persons	Male	Female
1	17	18	19	20	21	22
Ambala	21,208	15,802	5,406	2,00,277	75,345	1,24,932
Panchkula	6,084	3,772	2,312	65,080	25,515	39,565
Yamunanagar	18,759	13,507	5,252	2,09,045	78,217	1,30,828
Kurukshetra	17,454	8,152	9,302	1,34,987	54,184	80,803
Kaithal	32,145	17,807	14,338	1,57,394	65,146	92,248
Karnal	38,749	22,752	15,997	2,17,923	88,700	1,29,223
Panipat	18,985	11,757	7,228	1,35,251	55,655	79,596
Sonipat	33,991	20,511	13,480	1,73,346	73,230	1,00,116
Rohtak	19,654	14,303	5,351	1,49,057	60,837	88,220
Jhajjar	20,950	14,170	6,780	1,14,898	47,491	67,407
Faridabad	14,705	10,097	4,608	1,54,582	62,885	91,697
Palwal	22,724	15,303	7,421	1,44,171	61,021	83,150
Gurugram	13,388	8,755	4,633	1,35,536	54,131	81,405
Nuh	8,027	5,532	2,495	53,912	22,638	31,274
Rewari	23,077	12,784	10,293	1,19,110	49,226	69,884
Mahendragarh	24,724	14,687	10,037	1,03,630	43,633	59,997
Bhiwani	49,224	26,963	22,261	2,15,640	92,232	1,23,408
Jind	37,692	19,619	18,073	1,75,729	75,646	1,00,083
Hisar	52,213	27,151	25,062	2,50,276	1,07,111	1,43,165
Fatehabad	33,541	14,903	18,638	1,73,014	71,985	1,01,029
Sirsa	41,021	17,082	23,939	2,34,879	95,538	1,39,341
Total	5,48,315	3,15,409	2,32,906	33,17,737	13,60,366	19,57,371

Source : O/o Director of Census Operations, Haryana.

AREA AND POPULATION

Literacy in Haryana by Districts : 2011 Census

No. 3.23

District	Literate and Educated persons								
	Total			Rural			Urban		
	Total	Male	Female	Total	Male	Female	Total	Male	Female
1	2	3	4	5	6	7	8	9	10
Ambala	818025	461288	356737	426642	244282	182360	391383	217006	174377
Panchkula	405318	229862	175456	163427	95926	67501	241891	133936	107955
Yamunanagar	832457	474793	357664	477813	276833	200980	354644	197960	156684
Kurukshetra	646893	370828	276065	437671	253287	184384	209222	117541	91681
Kaithal	646529	385782	260747	485223	293066	192157	161306	92716	68590
Karnal	978013	564516	413497	647883	380886	266997	330130	183630	146500
Panipat	786599	464136	322463	402944	243714	159230	383655	220422	163233
Sonipat	998316	589881	408435	665141	400112	265029	333175	189769	143406
Rohtak	747582	436025	311557	412667	248850	163817	334915	187175	147740
Jhajjar	676091	399480	276611	496455	296833	199622	179636	102647	76989
Faridabad	1272739	734940	537799	227022	139717	87305	1045717	595223	450494
Palwal	599796	379696	220100	441985	287360	154625	157811	92336	65475
Gurugram	1111116	638666	472450	324087	192288	131799	787029	446378	340651
Nuh	454897	308435	146462	384749	266086	118663	70148	42349	27799
Rewari	636947	375453	261494	464452	276558	187894	172495	98895	73600
Mahendragarh	630255	380440	249815	533442	324741	208701	96813	55699	41114
Bhiwani	1069871	643158	426713	840162	511763	328399	229709	131395	98314
Jind	832758	502049	330709	617715	377967	239748	215043	124082	90961
Hisar	1114311	670200	444111	714796	439026	275770	399515	231174	168341
Fatehabad	557578	327471	230107	434531	258814	175717	123047	68657	54390
Sirsa	782897	456968	325929	559635	331990	227645	223262	124978	98284
Total	**16598988**	**9794067**	**6804921**	**10158442**	**6140099**	**4018343**	**6440546**	**3653968**	**2786578**

Source : O/o Director of Census Operations, Haryana.

AREA AND POPULATION

Literacy among Scheduled Castes in Haryana : 2011 Census

No. 3.24

District	Number of Literate Scheduled Castes									Literate S.C. as %age to total S.C.
	Rural			Urban			Total			
	Male	Female	Total	Male	Female	Total	Male	Female	Total	
1	2	3	4	5	6	7	8	9	10	11
Ambala	76629	54139	130768	33507	25528	59035	110136	79667	189803	64.07
Panchkula	18467	13343	31810	17889	12938	30827	36356	26281	62637	61.51
Yamunanagar	85808	61290	147098	27442	19655	47097	113250	80945	194195	63.31
Kurukshetra	58246	40869	99115	14337	10126	24463	72583	50995	123578	57.44
Kaithal	61414	38712	100126	14206	9268	23474	75620	47980	123600	49.94
Karnal	84170	56238	140408	26997	19592	46589	111167	75830	186997	55.06
Panipat	45233	28994	74227	26654	18039	44693	71887	47033	118920	57.67
Sonipat	70086	44594	114680	28908	19881	48789	98994	64475	163469	60.56
Rohtak	47995	31198	79193	29342	20532	49874	77337	51730	129067	59.51
Jhajjar	49550	32311	81861	15117	10883	26000	64667	43194	107861	63.28
Faridabad	26003	16073	42076	54239	34812	89051	80242	50885	131127	58.59
Palwal	52368	28834	81202	18464	11762	30226	70832	40596	111428	54.86
Gurugram	34825	23918	58743	41029	28808	69837	75854	52726	128580	64.96
Nuh	19488	11893	31381	6320	4179	10499	25808	16072	41880	55.65
Rewari	55097	35941	91038	16258	11462	27720	71355	47403	118758	65.04
Mahendragarh	53503	33358	86861	7509	5218	12727	61012	38576	99588	63.71
Bhiwani	95893	59890	155783	23481	16069	39550	119374	75959	195333	57.26
Jind	73440	45633	119073	18138	12261	30399	91578	57894	149472	52.94
Hisar	97095	60152	157247	36486	24780	61266	133581	84932	218513	53.45
Fatehabad	67562	44247	111809	13156	9264	22420	80718	53511	134229	47.20
Sirsa	84855	58001	142856	22516	15888	38404	107371	73889	181260	46.79
Total	**1257727**	**819628**	**2077355**	**491995**	**340945**	**832940**	**1749722**	**1160573**	**2910295**	**56.91**

Source : O/o Director of Census Operations, Haryana.

* Exclusive of children in the age group of 0—6 years.

AREA AND POPULATION

Disabled Population in Haryana by district : 2011 Census

No. 3.25

District	In seeing	In speech	In Hearing	In Movement	Mental Retardation	Mental Illness
1	2	3	4	5	6	7
Ambala	3305	890	5248	4850	1594	931
Panchkula	1798	494	2553	2378	744	415
Yamunanagar	5386	1036	4922	6681	1917	1150
Kurukshetra	2129	755	2342	5011	1291	755
Kaithal	4504	1058	4463	6451	1349	904
Karnal	5825	1366	10090	7326	2190	997
Panipat	3013	1038	5816	4636	1129	791
Sonipat	4817	1141	8291	6165	1675	765
Rohtak	3931	927	4340	5169	1329	790
Jhajjar	2550	882	3475	4189	1045	588
Faridabad	6755	1413	12819	6241	1739	893
Palwal	2105	723	5796	4316	809	381
Gurugram	3432	883	5350	4259	1193	573
Nuh	3286	931	3858	4231	904	409
Rewari	2595	753	2691	4637	1084	561
Mahendragarh	4356	911	3260	5865	1330	591
Bhiwani	4502	1565	6185	6603	2045	917
Jind	4906	1072	5818	6216	1448	907
Hisar	5961	1733	8991	7258	2101	1096
Fatehabad	3333	964	3417	6196	1470	830
Sirsa	4213	1252	5802	7348	1684	947
Total	**82702**	**21787**	**115527**	**116026**	**30070**	**16191**

AREA AND POPULATION

Disabled Population in Haryana by district : 2011 Census

No. 3.25 (Concld.)

District	Multiple Disability	Any Other	Total
1	8	9	10
Ambala	1,919	5,112	**23,849**
Panchkula	894	2,338	**11,614**
Yamunanagar	3,823	5,727	**30,642**
Kurukshetra	1,700	3,466	**17,449**
Kaithal	2,527	5,776	**27,032**
Karnal	2,579	9,487	**39,860**
Panipat	1,836	6,187	**24,446**
Sonipat	3,178	7,293	**33,325**
Rohtak	2,276	4,771	**23,533**
Jhajjar	1,565	4,434	**18,728**
Faridabad	2,354	9,758	**41,972**
Palwal	1,372	3,642	**19,144**
Gurugram	1,778	5,108	**22,576**
Nuh	1,723	3,294	**18,636**
Rewari	1,700	2,349	**16,370**
Mahendragarh	2,515	3,469	**22,297**
Bhiwani	2,667	6,371	**30,855**
Jind	2,491	6,145	**29,003**
Hisar	3,230	9,631	**40,001**
Fatehabad	2,448	5,203	**23,861**
Sirsa	2,675	7,260	**31,181**
Total	**47,250**	**1,16,821**	**5,46,374**

Source : O/o Director of Census Operations, Haryana.

AREA AND POPULATION

Area and Population of Various States - 2011 Census

No. 3.26

State	Area (Sq. Kms.)	Population	Percentage increase 2001-2011	Female per 1,000 Male	Persons per Sq. Kilometre	Percentage of Literacy	
						Male	Female
1	2	3	4	5	6	7	8
India	32,87,469	1,21,05,69,573	17.7	943	382	80.9	64.6
Andhra Pradesh	2,75,045	8,45,80,777	11.0	993	308	74.9	59.1
Arunachal Pradesh	83,743	13,83,727	26.0	938	17	72.6	57.7
Assam	78,438	3,12,05,576	17.1	958	398	77.8	66.3
Bihar	94,163	10,40,99,452	25.4	918	1106	71.2	51.5
Chhatisgarh	1,35,192	2,55,45,198	22.6	991	189	80.3	60.2
Goa	3,702	14,58,545	8.2	973	394	92.6	84.7
Gujarat	1,96,244	6,04,39,692	19.3	919	308	85.8	69.7
Haryana	44,212	2,53,51,462	19.9	879	573	84.1	65.9
Himachal Pradesh	55,673	68,64,602	12.9	972	123	89.5	75.9
Jammu & Kashmir	2,22,236	1,25,41,302	23.6	889	124	76.8	56.4
Jharkhand	79,716	3,29,88,134	22.4	949	414	76.8	55.4
Karnataka	1,91,791	6,10,95,297	15.6	973	319	82.5	68.1
Kerala	38,852	3,34,06,061	4.9	1084	860	96.1	92.1
Madhya Pradesh	3,08,252	7,26,26,809	20.3	931	236	78.7	59.2
Maharashtra	3,07,713	11,23,74,333	16.0	929	365	88.4	75.9
Manipur	22,327	25,70,390	18.6	992	115	86.1	72.4
Meghalaya	22,429	29,66,889	27.9	989	132	76.0	72.9
Mizoram	21,081	10,97,206	23.5	976	52	93.3	89.3
Nagaland	16,579	19,78,502	(-)0.6	931	119	82.8	76.1
Odisha	1,55,707	4,19,74,218	14.0	979	270	81.6	64.0
Punjab	50,362	2,77,43,338	13.9	895	551	80.4	70.7
Rajasthan	3,42,239	6,85,48,437	21.3	928	200	79.2	52.1
Sikkim	7,096	6,10,577	12.9	890	86	86.6	75.6
Tamil Nadu	1,30,060	7,21,47,030	15.6	996	555	86.8	73.4
Tripura	10,486	36,73,917	14.8	960	350	91.5	82.7
Uttar Pradesh	2,40,928	19,98,12,341	20.2	912	829	77.3	57.2
Uttrakhand	53,483	1,00,86,292	18.8	963	189	87.4	70.0
West Bengal	88,752	9,12,76,115	13.8	950	1028	81.7	70.5

AREA AND POPULATION

Area and Population of various States -2011 Census

No. 3.26 (Concld.)

State	Area (Sq. Kms.)	Population	Percentage increase 2001-2011	Female per 1,000 Male	Persons per Sq. Kilometre	Percentage of Literacy	
						Male	Female
1	2	3	4	5	6	7	8
Andaman & Nicobar Islands	8,249	3,80,581	6.9	876	46	90.3	82.4
Chandigarh	114	10,55,450	17.2	818	9,258	90.0	81.2
Dadra & Nagar Haveli	491	3,43,709	55.9	774	700	85.2	64.3
Daman & Diu	111	2,43,247	53.8	618	2,191	91.5	79.5
Delhi	1,483	1,67,87,941	21.2	868	11,320	90.9	80.8
Lakshadweep	30	64,473	6.3	947	2,149	95.6	87.9
Puducherry	490	12,47,953	28.1	1,037	2,547	91.3	80.7

Source : O/o Director of Census Operations, Haryana.

AREA AND POPULATION

Working Population by States- 2011 Census

No. 3.27

Serial No.	India/State/Union Territory	Persons (i) Male (ii) Female (iii)	Total Population	Main Workers	Percentage of main Workers to total Population	
					2001	2011
1	2	3	4	5	6	7
	India	(i)	1,21,05,69,573	36,24,46,420	30.43	29.94
		(ii)	62,31,21,843	27,31,49,359	45.13	43.84
		(iii)	58,74,47,730	8,92,97,061	14.67	15.20
	States—					
1.	Andhra Pradesh	(i)	8,45,80,777	3,30,37,378	38.11	39.06
		(ii)	4,24,42,146	2,14,60,081	50.50	50.56
		(iii)	4,21,38,631	1,15,77,297	25.44	27.47
2.	Arunachal Pradesh	(i)	13,83,727	4,78,721	37.80	34.60
		(ii)	7,13,912	3,01,109	46.11	42.18
		(iii)	6,69,815	1,77,612	28.50	26.52
3.	Assam	(i)	3,12,05,576	86,87,123	26.69	27.84
		(ii)	1,59,39,443	70,34,642	42.45	44.13
		(iii)	1,52,66,133	16,52,481	9.82	10.82
4.	Bihar	(i)	10,40,99,452	2,13,59,611	25.37	20.52
		(ii)	5,42,78,157	1,72,70,690	40.49	31.82
		(iii)	4,98,21,295	40,88,921	8.91	8.21
5.	Chhatisgarh	(i)	2,55,45,198	82,41,714	33.86	32.26
		(ii)	1,28,32,895	55,97,454	45.28	43.62
		(iii)	1,27,12,303	26,44,260	22.31	20.80
6.	Goa	(i)	14,58,545	4,76,053	31.56	32.64
		(ii)	7,39,140	3,56,967	47.58	48.29
		(iii)	7,19,405	1,19,086	14.89	16.55
7.	Gujarat	(i)	6,04,39,692	2,03,65,374	33.60	33.70
		(ii)	3,14,91,260	1,65,67,695	51.09	52.61
		(iii)	2,89,48,432	37,97,679	14.60	13.12
8.	Haryana	(i)	2,53,51,462	70,15,283	29.52	27.67
		(ii)	1,34,94,734	58,60,600	43.41	43.43
		(iii)	1,18,56,728	11,54,683	13.38	9.74
9.	Himachal Pradesh	(i)	68,64,602	20,62,501	32.31	30.05
		(ii)	34,81,873	14,38,989	43.18	41.33
		(iii)	33,82,729	6,23,512	21.09	18.43

AREA AND POPULATION

Working Population by States - 2011 Census

No. 3.27 (Contd.)

Serial No.	India/State/Union Territory	Persons (i) Male (ii) Female (iii)	Total Population	Main Workers	Percentage of main Workers to total Population	
					2001	2011
1	2	3	4	5	6	7
10.	Jammu & Kashmir	(i)	1,25,41,302	26,44,149	25.72	21.08
		(ii)	66,40,662	23,05,788	41.54	34.72
		(iii)	59,00,640	3,38,361	7.98	5.73
11.	Jharkhand	(i)	3,29,88,134	68,18,595	23.92	20.67
		(ii)	1,69,30,315	52,34,442	36.98	30.92
		(iii)	1,60,57,819	15,84,153	10.05	9.87
12.	Karnataka	(i)	6,10,95,297	2,33,97,181	36.64	38.30
		(ii)	3,09,66,657	1,63,49,837	51.66	52.80
		(iii)	3,01,28,640	70,47,344	21.07	23.39
13.	Kerala	(i)	3,34,06,061	93,29,747	25.87	27.93
		(ii)	1,60,27,412	71,79,828	41.77	44.80
		(iii)	1,73,78,649	21,49,919	10.85	12.37
14.	Madhya Pradesh	(i)	7,26,26,809	2,27,02,119	31.65	31.26
		(ii)	3,76,12,306	1,63,62,065	44.70	43.50
		(iii)	3,50,14,503	63,40,054	17.46	18.11
15.	Maharashtra	(i)	11,23,74,333	4,37,62,890	35.87	38.94
		(ii)	5,82,43,056	2,99,89,314	48.44	51.49
		(iii)	5,41,31,277	1,37,73,576	22.23	25.44
16.	Manipur	(i)	25,70,390	8,55,012	30.43	33.26
		(ii)	12,90,171	5,54,518	39.27	42.98
		(iii)	12,80,219	3,00,494	21.39	23.47
17.	Meghalaya	(i)	29,66,889	9,21,575	32.65	31.06
		(ii)	14,91,832	5,85,520	41.30	39.25
		(iii)	14,75,057	3,36,055	23.74	22.78
18.	Mizoram	(i)	10,97,206	4,15,030	40.79	37.83
		(ii)	5,55,339	2,63,305	49.10	47.41
		(iii)	5,41,867	1,51,725	31.91	28.00
19.	Nagaland	(i)	19,78,502	7,41,179	35.37	37.46
		(ii)	10,24,649	4,42,204	40.57	43.16
		(iii)	9,53,853	2,98,975	29.61	31.34
20.	Odisha	(i)	4,19,74,218	1,07,07,543	26.05	25.51
		(ii)	2,12,12,136	87,94,413	42.90	41.46
		(iii)	2,07,62,082	19,13,130	8.73	9.21

AREA AND POPULATION

Working Population by States - 2011 Census

No. 3.27 (Contd.)

Serial No.	India/State/Union Territory	Persons (i) Male (ii) Female (iii)	Total Population	Main Workers	Percentage of main Workers to total Population	
					2001	2011
1	2	3	4	5	6	7
21.	Punjab	(i)	2,77,43,338	84,50,936	32.17	30.46
		(ii)	1,46,39,465	72,64,631	49.49	49.62
		(iii)	1,31,03,873	11,86,305	12.39	9.05
22.	Rajasthan	(i)	6,85,48,437	2,10,57,968	30.86	30.72
		(ii)	3,55,50,997	1,52,43,537	43.65	42.88
		(iii)	3,29,97,440	58,14,431	16.97	17.62
23.	Sikkim	(i)	6,10,577	2,30,397	39.36	37.73
		(ii)	3,23,070	1,60,513	50.80	49.68
		(iii)	2,87,507	69,884	26.30	24.31
24.	Tamil Nadu	(i)	7,21,47,030	2,79,42,181	38.07	38.73
		(ii)	3,61,37,975	1,89,61,194	51.92	52.47
		(iii)	3,60,09,055	89,80,987	24.04	24.94
25.	Tripura	(i)	36,73,917	10,77,019	28.52	29.32
		(ii)	18,74,376	8,87,881	45.19	47.37
		(iii)	17,99,541	1,89,138	10.93	10.51
26.	Uttar Pradesh	(i)	19,98,12,341	4,46,35,492	23.67	22.34
		(ii)	10,44,80,510	3,74,20,299	39.21	35.82
		(iii)	9,53,31,831	72,15,193	6.36	7.57
27.	Uttrakhand	(i)	1,00,86,292	28,70,624	27.36	28.46
		(ii)	51,37,773	20,70,760	37.89	40.30
		(iii)	49,48,519	7,99,864	16.41	16.16
28.	West Bengal	(i)	9,12,76,115	2,56,86,630	28.72	28.14
		(ii)	4,68,09,027	2,16,78,279	47.01	46.31
		(iii)	4,44,67,088	40,08,351	9.12	9.01
Union Territories —						
1.	Andaman & Nicobar Islands	(i)	3,80,581	1,25,910	31.90	33.08
		(ii)	2,02,871	1,03,619	50.45	51.08
		(iii)	1,77,710	22,291	9.96	12.54
2.	Chandigarh	(i)	10,55,450	3,85,929	36.53	36.57
		(ii)	5,80,663	3,17,190	54.65	54.63
		(iii)	4,74,787	68,739	13.19	14.48

AREA AND POPULATION

Working Population by States - 2011 Census

No. 3.27 (Concld.)

Serial No.	India/State/Union Territory	Persons (i) Male (ii) Female (iii)	Total Population	Main Workers	Percentage of main Workers to total Population	
					2001	2011
1	2	3	4	5	6	7
3.	Dadra & Nagar Haveli	(i)	3,43,709	1,30,299	43.62	37.91
		(ii)	1,93,760	1,09,125	58.48	56.32
		(iii)	1,49,949	21,174	25.33	14.12
4.	Daman & Diu	(i)	2,43,247	1,16,435	42.68	47.87
		(ii)	1,50,301	1,04,614	63.64	69.60
		(iii)	92,946	11,821	13.16	12.72
5.	Delhi	(i)	1,67,87,941	53,07,329	31.17	31.61
		(ii)	89,87,326	45,62,710	49.88	50.77
		(iii)	78,00,615	7,44,619	8.38	9.55
6.	Lakshadweep	(i)	64,473	10,804	19.31	16.76
		(ii)	33,123	9,137	33.05	27.59
		(iii)	31,350	1,667	4.82	5.32
7.	Puducherry	(i)	12,47,953	3,99,689	32.57	32.03
		(ii)	6,12,511	3,06,409	50.35	50.03
		(iii)	6,35,442	93,280	14.81	14.68

Source : Census of India 2011 and O/o Director of Census Operation, Haryana.

AREA AND POPULATION

Scheduled Castes Population, Literacy and Workers in various States- 2011 Census

No. 3.28

State	Scheduled Castes Population	Scheduled Castes population as percentage to total population	Literate scheduled Castes as percentage to total Scheduled Castes	Total Scheduled Castes Workers as percentage to total Scheduled castes population
1	2	3	4	5
India	201,378,086	16.63	56.49	40.87
Andhra Pradesh	13,878,078	16.41	55.33	50.49
Arunachal Pradesh	—	—	—	—
Assam	2,231,321	7.15	66.76	38.16
Bihar	16,567,325	15.91	38.42	36.63
Gujarat	4,074,447	6.74	69.57	39.85
Goa	25,449	1.74	74.99	40.21
Haryana	5,113,615	20.17	56.91	35.12
Himachal Pradesh	1,729,252	25.19	69.02	52.14
Jammu & Kashmir	924,991	7.38	60.55	34.64
Karnataka	10,474,992	17.15	56.86	47.58
Kerala	3,039,573	9.10	80.36	43.83
Maharashtra	13,275,898	11.81	69.94	43.92
Madhya Pradesh	11,342,320	15.62	55.90	43.55
Manipur	97,042	3.78	66.26	45.91
Meghalaya	17,355	0.58	59.20	35.90
Mizoram	1,218	0.11	83.25	53.37
Nagaland	—	—	—	—
Odisha	7,188,463	17.13	59.87	41.60
Punjab	8,860,179	31.94	56.51	35.88
Rajasthan	12,221,593	17.83	49.83	43.93
Sikkim	28,275	4.63	67.90	47.60
Tamil Nadu	14,438,445	20.01	65.18	48.99
Telangana	—	—	—	—
Tripura	654,918	17.83	78.92	38.37
Uttar Pradesh	41,357,608	20.70	50.65	34.45
West Bengal	21,463,270	23.51	61.16	40.23
Uttrakhand	1,892,516	18.76	63.10	38.74
Jharkhand	3,985,644	12.08	45.67	39.21
Chhatisgarh	3,274,269	12.82	59.81	45.24
Union Territories	32,20,030	16.00	. .	. .

Source : Census of India—2011.

AREA AND POPULATION

Estimated Population of Haryana from 1961-2010

No. 3.29 (Population in 00)

Year	First October	Year	First October	Year	First October	Year	First October	Year	First October**
1	2	3	4	5	6	7	8	9	10
1961-(Census)	75,905	1971 (Census)	1,00,364@	1981 (Census)	1,29,226@@	1991 (Census)	1,64,636*	2001 (Census)	2,11,446†
1961	77,149	1971	1,01,664	1981	1,31,065	1991	1.66.980	2001	2,14,670
1962	79,316	1972	1,04,291	1982	1,34,278	1992	1,71,110	2002	2,18,370
1963	81,545	1973	1,06,983	1983	1,37,569	1993	1,75,350	2003	2,22 730
1964	83,835	1974	1,09,744	1984	1,40,942	1994	1,79,730	2004	2,27,070
1965	86,190	1975	1,12,577	1985	1,44,397	1995	1,84,240	2005	2,31,400
1966	88,611	1976	1,15,482	1986	1,47,936	1996	1,88,890	2006	2,35,690
1967	91,102	1977	1,18,463	1987	1,51,562	1997	1,93,700	2007	2,39,970
1968	93,661	1978	1,21,521	1988	1,55,278	1998	1,98,670	2008	2,44,250
1969	96,292	1979	1,24,657	1989	1,59,084	1999	2,03,820	2009	2,48,490
1970	98,997	1980	1,27,875	1990	1,62,984	2000	2,09,140	2010	2,52,700
								2011	2,56,860
								2011 (Census)	2,53,514†

@As on 1st April, 1971 (Census 1971)

Source : Department of Economic and Statistical Analysis, Haryana.

@@As on 1st March, 1981 (Census 1981)

*As on 1st March, 1991 (Census 1991)

**Information has been supplied by Central Statistical Office, Government of India.

†Actual Census data

Note :— These annual estimates of population have been worked out on the basis of geometric rate of relevant inter-Census periods.

AREA AND POPULATION

District wise Estimated Population and Density in Haryana (As on 1st October)

No. 3.30 (Population in 000)

District	Census 2001		2001-02		2002-03		2003-04	
	Population	Density	Population	Density	Population	Density	Population	Density
1	2	3	4	5	6	7	8	9
Ambala	1,014	644	1,032	656	1,050	667	1,071	680
Panchkula	468	522	483	538	491	547	501	558
Yamunanagar	1,042	589	996	563	1,013	573	1,033	584
Kurukshetra	826	540	841	550	856	559	873	571
Kaithal	946	408	960	414	977	422	996	430
Karnal	1,274	506	1,294	513	1,316	522	1,342	533
Panipat	968	763	988	779	1,005	793	1,025	808
Sonipat	1,279	603	1,297	611	1,319	622	1,345	634
Rohtak	940	539	955	547	971	556	990	567
Jhajjar	880	480	901	491	917	500	935	510
Faridabad	2,195	1,020	2,252	1,047	2,291	1,065	2,337	1,086
Gurugram	1,660	612	1,699	626	1,728	637	1,763	650
Rewari	765	480	777	487	790	496	806	506
Mahendragarh	813	428	825	434	839	442	856	451
Bhiwani	1,425	298	1,447	303	1,472	308	1,501	314
Jind	1,190	440	1,208	447	1,229	455	1,254	464
Hisar	1,537	386	1,563	392	1,590	399	1,622	407
Fatehabad	806	318	819	323	833	328	850	335
Sirsa	1,117	261	1,130	264	1,150	269	1,173	274
Total	**21,145**	**478**	**21,467**	**486**	**21,837**	**494**	**22,273**	**504**

AREA AND POPULATION

District wise Estimated Population and Density in Haryana (As on 1st October)

No. 3.30 (Population in 000)

District	2004-05		2005-06		2006-07		2007-08	
	Population	Density	Population	Density	Population	Density	Population	Density
1	10	11	12	13	14	15	16	17
Ambala	1,092	694	1,113	707	1,134	720	1,155	734
Panchkula	511	569	521	580	531	591	541	602
Yamunanagar	1,053	596	1,073	607	1,093	618	1,113	630
Kurukshetra	890	582	907	593	924	604	941	615
Kaithal	1,015	438	1,034	446	1,053	454	1,072	463
Karnal	1,368	543	1,394	553	1,420	563	1,446	574
Panipat	1,045	824	1,065	840	1,085	856	1,105	871
Sonipat	1,371	646	1,397	658	1,423	671	1,449	683
Rohtak	1,009	578	1,028	589	1,047	600	1,066	611
Jhajjar	953	520	971	529	989	539	1,007	549
Faridabad	2,383	1,108	2,428	1,129	2,473	1,150	2,518	1,171
Gurugram	1,797	662	1,831	675	1,865	687	1,899	700
Rewari	822	516	838	526	853	535	868	545
Mahendragarh	873	460	890	469	906	477	922	486
Bhiwani	1,530	320	1,559	326	1,588	332	1,617	338
Jind	1,278	473	1,302	482	1,326	491	1,350	500
Hisar	1,654	415	1,686	423	1,717	431	1,748	439
Fatehabad	867	342	884	348	900	355	916	361
Sirsa	1,196	280	1,219	285	1,242	290	1,264	296
Total	**22,707**	**514**	**23,140**	**523**	**23,569**	**533**	**23,997**	**543**

AREA AND POPULATION

District wise Estimated Population and Density in Haryana (As on 1st October)

No. 3.30 (Concld.) (Population in 000)

District	2008-09		2009-10		2010-11		2011-12	
	Population	Density	Population	Density	Population	Density	Population	Density
1	18	19	20	21	22	23	24	25
Ambala	1,176	747	1,196	760	1,216	773	1,236	785
Panchkula	551	614	560	624	570	635	579	645
Yamunanagar	1,133	641	1,153	652	1,173	663	1,192	674
Kurukshetra	958	626	975	637	992	648	1,008	659
Kaithal	1,091	471	1,110	479	1,129	487	1,148	495
Karnal	1,472	584	1,498	594	1,523	604	1,548	614
Panipat	1,125	887	1,144	902	1,163	917	1,182	932
Sonipat	1,475	695	1,501	707	1,526	719	1,551	731
Rohtak	1,085	622	1,104	633	1,123	644	1,142	654
Jhajjar	1,025	559	1,043	569	1,061	579	1,078	588
Faridabad	2,563	1,192	2,607	1,212	2,651	1,232	2,695	1,253
Gurugram	1,933	712	1,967	725	2,000	737	2,033	749
Rewari	883	554	898	563	913	573	928	582
Mahendragarh	938	494	954	502	970	511	986	519
Bhiwani	1,646	344	1,675	351	1,703	356	1,731	362
Jind	1,374	509	1,398	517	1,422	526	1,446	535
Hisar	1,779	447	1,810	454	1,841	462	1,871	470
Fatehabad	932	367	948	374	964	380	980	386
Sirsa	1,286	301	1,308	306	1,330	311	1,352	316
Total	**24,425**	**552**	**24,849**	**562**	**25,270**	**572**	**25,686**	**581**

Source : Department of Economic and Statistical Analysis, Haryana.

Note :— 1. Estimated figures are final.

2. Density of population has been given per Square Km.

3. District-wise figures are adjusted figures according to the boundaries of the districts as on 1-1-2000. As such district-wise population is different from population given in other tables.

4. Totals may not tally due to rounding off.

AREA AND POPULATION

Estimated Population of India (As on 1st October)*

No. 3.31 (Population in 000)

State/Union Territory	2001	2002	2003	2004	2005
1	2	3	4	5	6
Andhra Pradesh	76,542	77,710	78,616	79,502	80,369
Arunachal Pradesh	1,110	1,121	1,135	1,149	1,163
Assam	26,873	27,317	27,719	28,114	28,506
Bihar	84,385	85,568	87,131	88,662	90,162
Chhattisgarh	20,969	21,412	21,764	22,111	22,455
Goa	1,360	1,357	1,389	1,429	1,474
Gujarat	51,349	52,079	52,944	53,798	54,642
Haryana	21,467	21,837	22,273	22,707	23,140
Himachal Pradesh	6,131	6,203	6,279	6,354	6,426
Jammu & Kashmir	10,291	10,395	10,556	10,717	10,877
Jharkhand	27,271	27,737	28,206	28,664	29,116
Karnataka	53,321	53,969	54,654	55,327	55,992
Kerala	31,972	32,303	32,591	32,875	33,154
Madhya Pradesh	61,055	62,312	63,521	64,720	65,910
Maharashtra	97,926	99,371	1,00,966	1,02,566	1,04,160
Manipur	2,180	2,212	2,240	2,268	2,296
Meghalaya	2,353	2,367	2,397	2,427	2,457
Mizoram	900	907	919	930	942
Nagaland	2,052	2,031	2,057	2,083	2,109
Odisha	37,079	37,503	37,921	38,329	38,728
Punjab	24,625	24,899	25,243	25,586	25,925
Rajasthan	57,370	58,350	59,512	60,670	61,818
Sikkim	552	552	559	566	573
Tamil Nadu	62,742	63,332	63,883	64,416	64,933
Tripura	3,206	3,265	3,307	3,349	3,390
Uttar Pradesh	1,68,451	1,71,532	1,74,956	1,78,406	1,81,868
Uttrakhand	8,578	8,720	8,866	9,013	9,160
West Bengal	80,729	81,928	82,935	83,902	84,842
Andaman & Nicobar Islands	359	372	385	399	413
Chandigarh	921	935	977	1,026	1,080
Dadra & Nagar Haveli	228	223	233	246	260
Daman & Diu	164	178	190	201	212
Delhi	14,150	14,526	14,952	15,386	15,831
Lakshadweep	61	66	68	70	71
Puducherry	980	973	1,000	1,037	1,079
India	10,39,701	10,55,563	10,72,344	10,89,007	11,05,535

AREA AND POPULATION

Estimated Population of India (As on1st October)*

No. 3.31 (Concld.) (Population in 000)

State/Union Territory	2006	2007	2008	2009	2010	2011
1	7	8	9	10	11	12
Andhra Pradesh	81,219	82,049	82,858	83,649	84,426	85,188
Arunachal Pradesh	1,178	1,192	1,206	1,221	1,235	1,249
Assam	28,896	29,282	29,660	30,037	30,413	30,791
Bihar	91,631	93,068	94,474	95,849	97,192	98,505
Chhattisgarh	22,797	23,134	23,466	23,796	24,124	24,452
Goa	1,517	1,568	1,629	1,691	1,749	1,799
Gujarat	55,475	56,298	57,109	57,910	58,702	59,485
Haryana	23,569	23,997	24,425	24,849	25,270	25,686
Himachal Pradesh	6,498	6,567	6,636	6,702	6,767	6,831
Jammu & Kashmir	11,035	11,192	11,350	11,506	11,659	11,806
Jharkhand	29,567	30,008	30,438	30,865	31,293	31,727
Karnataka	56,647	57,292	57,927	58,552	59,170	59,780
Kerala	33,426	33,694	33,958	34,216	34,467	34,708
Madhya Pradesh	67,093	68,266	69,428	70,582	71,732	72,879
Maharashtra	1,05,740	1,07,321	1,08,908	1,10,485	1,12,042	1,13,569
Manipur	2,325	2,353	2,381	2,409	2,438	2,466
Meghalaya	2,488	2,518	2,548	2,578	2,609	2,639
Mizoram	953	965	976	988	1,000	1,011
Nagaland	2,135	2,161	2,187	2,212	2,238	2,264
Odisha	39,121	39,505	39,877	40,243	40,603	40,961
Punjab	26,257	26,587	26,916	27,240	27,556	27,861
Rajasthan	62,951	64,077	65,200	66,310	67,401	68,468
Sikkim	580	587	595	602	609	616
Tamil Nadu	65,435	65,919	66,386	66,836	67,273	67,698
Tripura	3,432	3,474	3,515	3,557	3,599	3,641
Uttar Pradesh	1,85,330	1,88,812	1,92,325	1,95,841	1,99,347	2,02,830
Uttrakhand	9,305	9,451	9,597	9,742	9,885	10,027
West Bengal	85,768	86,659	87,506	88,335	89,158	89,987
Andaman & Nicobar Islands	427	442	458	474	489	502
Chandigarh	1,135	1,197	1,267	1,340	1,412	1,480
Dadra & Nagar Haveli	274	290	310	330	348	364
Daman & Diu	223	234	244	255	265	277
Delhi	16,291	16,760	17,236	17,725	18,231	18,758
Lakshadweep	73	74	75	75	76	76
Puducherry	1,123	1,175	1,239	1,305	1,369	1,427
India	11,21,914	11,38,169	11,54,311	11,70,307	11,86,146	12,01,810

Source : Central Statistical Organisation, Government of India.

Note :— 1. Estimated Figures are final.

2. Totals may not tally on account of rounding off.

AREA AND POPULATION

Population by Major Religious Communities by States- 2011 Census

No. 3.32

State/Union Territory	Hindus		Muslim		Christians	
	Population	% age increase 1991-01	Population	% age increase 1991-01	Population	% age increase 1991-01
1	2	3	4	5	6	7
India	96,62,57,353	16.76	17,22,45,158	24.65	2,78,19,588	15.53
State						
Andhra Pradesh	7,48,24,149	10.30	80,82,412	15.68	11,29,784	-4.41
Arunachal Pradesh	4,01,876	5.77	27,045	30.81	4,18,732	103.71
Assam	1,91,80,759	10.89	1,06,79,345	29.59	11,65,867	18.17
Bihar	8,60,78,686	24.61	1,75,57,809	27.95	1,29,247	143.23
Jharkhand	2,23,76,051	21.11	47,93,994	28.48	14,18,608	29.74
Goa	9,63,877	8.72	1,21,564	31.83	3,66,130	1.82
Gujarat	5,35,33,988	18.59	58,46,761	27.30	3,16,178	11.29
Haryana	2,21,71,128	18.84	17,81,342	45.66	50,353	85.22
Himachal Pradesh	65,32,765	12.63	1,49,881	25.41	12,646	64.51
Jammu & Kashmir	35,66,674	18.68	85,67,485	26.12	35,631	75.53
Karnataka	5,13,17,472	15.79	78,93,065	22.12	11,42,647	13.23
Kerala	1,82,82,492	2.23	88,73,472	12.84	61,41,269	1.38
Madhya Pradesh	6,60,07,121	20.00	47,74,695	24.29	2,13,282	25.18
Chhatisgarh	2,38,19,789	20.73	5,14,998	25.73	4,90,542	22.32
Maharashtra	8,97,03,057	15.21	1,29,71,152	26.30	10,80,073	2.06
Manipur	11,81,876	18.56	2,39,836	25.61	11,79,043	59.85
Meghalaya	3,42,078	11.13	1,30,399	31.49	22,13,027	35.85
Mizoram	30,136	-4.52	14,832	46.87	9,56,331	23.75
Nagaland	1,73,054	12.99	48,963	39.87	17,39,651	-2.83
Odisha	3,93,00,341	13.17	9,11,670	19.64	11,61,708	29.39
Punjab	1,06,78,138	18.67	5,35,489	40.16	3,48,230	18.93
Rajasthan	6,06,57,103	20.95	62,15,377	29.81	96,430	32.71
Sikkim	3,52,662	7.01	9,867	28.26	60,522	67.58
Tamil Nadu	6,31,88,168	14.92	42,29,479	21.86	44,18,331	16.73
Tripura	30,63,903	11.85	3,16,042	24.21	1,59,882	56.00
Uttar Pradesh	15,93,12,654	18.91	3,84,83,967	25.19	3,56,448	67.68
Uttrakhand	83,68,636	16.03	14,06,825	38.99	37,781	39.33
West Bengal	6,43,85,546	10.81	2,46,54,825	21.81	6,58,618	27.85
Union Territories						
Andaman & Nicobar Islands	2,64,296	7.18	32,413	10.76	80,984	4.93
Chandigarh	8,52,574	20.42	51,447	44.73	8,720	14.33
Dadra & Nagar Haveli	3,22,857	56.57	12,922	98.07	5,113	-15.60
Daman & Diu	2,20,150	55.14	19,277	56.97	2,820	-16.12
Delhi	1,37,12,100	20.73	21,58,684	32.96	1,46,093	12.10
Lakshadweep	1,788	-19.50	62,268	7.54	317	-37.72
Puducherry	10,89,409	28.86	75,556	27.29	78,550	16.05

AREA AND POPULATION

Population by Major Religious Communities by States - 2011 Census

No. 3.32 (Contd.)

State/Union Territory	Sikhs		Budhists		Jains	
	Population	% age increase 1991-01	Population	% age increase 1991-01	Population	% age increase 1991-01
1	8	9	10	11	12	13
India	2,08,33,116	8.42	84,42,972	6.13	44,51,753	5.37
State						
Andhra Pradesh	40,244	29.83	36,692	14.53	53,849	28.68
Arunachal Pradesh	3,287	76.25	1,62,815	13.83	771	256.94
Assam	20,672	-8.20	54,993	7.77	25,949	8.31
Bihar	23,779	14.43	25,453	35.26	18,914	17.59
Jharkhand	71,422	-14.32	8,956	50.77	14,974	-8.14
Goa	1,473	51.86	1,095	68.72	1,109	35.24
Gujarat	58,246	27.77	30,483	70.97	5,79,654	10.35
Haryana	12,43,752	6.24	7,514	5.24	52,613	-7.97
Himachal Pradesh	79,896	10.42	78,659	3.69	1,805	28.20
Jammu & Kashmir	2,34,848	13.37	1,12,584	-1.06	2,490	-1.11
Karnataka	28,773	87.74	95,710	-75.66	4,40,280	6.69
Kerala	3,814	38.09	4,752	134.44	4,489	-0.86
Madhya Pradesh	1,51,412	0.42	2,16,052	3.22	5,67,028	3.96
Chhatisgarh	70,036	0.60	70,467	7.97	61,510	9.64
Maharashtra	2,23,247	3.67	65,31,200	11.86	14,00,349	7.57
Manipur	1,527	-7.62	7,084	267.81	1,692	15.81
Meghalaya	3,045	-2.09	9,864	109.74	627	-18.78
Mizoram	286	-12.27	93,411	32.51	376	110.06
Nagaland	1,890	64.06	6,759	398.45	2,655	26.85
Odisha	21,991	25.72	13,852	40.44	9,420	2.91
Punjab	1,60,04,754	9.68	33,237	-19.89	45,040	14.68
Rajasthan	8,72,930	6.66	12,185	17.90	6,22,023	-4.38
Sikkim	1,868	58.84	1,67,216	9.98	314	71.58
Tamil Nadu	14,601	52.97	11,186	107.42	89,265	7.09
Tripura	1,070	-9.48	1,25,385	26.75	860	80.29
Uttar Pradesh	6,43,500	-5.10	2,06,285	-31.70	2,13,267	2.97
Uttrakhand	2,36,340	11.47	14,926	20.04	9,183	-0.71
West Bengal	63,523	-4.32	2,82,898	16.24	60,141	8.91
Union Territories						
Andaman & Nicobar Islands	1,286	-18.97	338	-19.71	31	34.78
Chandigarh	1,38,329	-4.72	1,160	-12.91	1,960	-24.38
Dadra & Nagar Haveli	217	76.42	634	38.73	1,186	37.27
Daman & Diu	172	18.62	217	72.22	287	7.09
Delhi	5,70,581	2.70	18,449	-22.17	1,66,231	7.16
Lakshadweep	8	33.33	10	900.00	11	–
Puducherry	297	175.00	451	517.81	1,400	47.06

AREA AND POPULATION

Population by Major Religious Communities (Census 2011)

No. 3.32 (Concld.)

State/Union Territory	Others		Religion not stated	
	Population	% age increase 1991-01	Population	% age increase 1991-01
1	14	15	16	17
India	79,37,734	19.55	28,67,303	294.08
State				
Andhra Pradesh	9,547	100.23	4,04,100	325.66
Arunachal Pradesh	3,62,553	7.46	6,648	-28.53
Assam	27,118	17.91	50,873	347.47
Bihar	13,437	-74.60	2,52,127	566.70
Jharkhand	42,35,786	20.52	68,343	169.20
Goa	258	-26.91	3,039	-53.58
Gujarat	16,480	-42.57	57,902	72.44
Haryana	2,548	103.03	42,212	1724.20
Himachal Pradesh	856	101.41	8,094	1773.61
Jammu & Kashmir	1,508	1,454.64	20,082	1498.89
Karnataka	11,263	-90.25	1,66,087	38.12
Kerala	7,618	237.68	88,155	251.45
Madhya Pradesh	5,99,594	46.50	97,625	484.83
Chhatisgarh	4,94,594	419.60	23,262	218.44
Maharashtra	1,78,965	-24.44	2,86,290	192.99
Manipur	2,33,767	-0.64	10,969	937.75
Meghalaya	2,58,271	-3.36	9,578	36.53
Mizoram	808	-66.93	1,026	55.22
Nagaland	3,214	-47.38	2,316	185.57
Odisha	4,78,317	32.14	76,919	280.88
Punjab	10,886	26.67	87,564	1859.80
Rajasthan	4,676	-10.98	67,713	554.36
Sikkim	16,300	26.10	1,828	56.51
Tamil Nadu	7,414	2.23	1,88,586	217.78
Tripura	1,514	18.56	5,261	376.54
Uttar Pradesh	13,598	46.51	5,82,622	739.03
Uttrakhand	993	28.96	11,608	246.09
West Bengal	9,42,297	5.19	2,28,267	315.82
Union Territories				
Andaman & Nicobar Islands	564	136.97	669	-21.39
Chandigarh	246	-4.28	1,014	704.76
Dadra & Nagar Haveli	293	225.56	487	184.80
Daman & Diu	79	-23.30	245	1261.11
Delhi	2,197	1.06	13,606	574.90
Lakshadweep	7	—	64	540.00
Puducherry	168	6.33	2,122	279.61

Source : Director of Census Operations, Haryana.

AREA AND POPULATION

Population of Scheduled Castes and Scheduled Tribes - Census 2011

No. 3.33

State/Union Territory	Scheduled Castes					
	Male	Female	Persons	Rural	Urban	Percentage to population of State/Union Territory
1	2	3	4	5	6	7
India(1) (2)	103535165	97842921	201378086	153850562	47527524	16.6
State						
Andhra Pradesh	69,13,047	69,65,031	138,78,078	1,08,46,333	30,31,745	16.4
Arunachal Pradesh	NSC	NSC	NSC	NSC	NSC	NSC
Assam	11,45,314	10,86,007	22,31,321	18,25,761	4,05,560	7.2
Bihar	86,06,253	79,61,072	1,65,67,325	1,53,44,215	12,23,110	15.9
Chhatisgarh	16,41,738	16,32,531	32,74,269	25,11,949	7,62,320	12.8
Goa	12,627	12,822	25,449	9,461	15,988	1.7
Gujarat	21,10,331	19,64,116	40,74,447	22,81,573	17,92,874	6.7
Haryana	27,09,656	24,03,959	51,13,615	37,20,109	13,93,506	20.2
Himachal Pradesh	8,76,300	8,52,952	17,29,252	16,06,535	1,22,717	25.2
Jammu & Kashmir	4,86,232	4,38,759	9,24,991	7,51,026	1,73,965	7.4
Jharkhand	20,43,458	19,42,186	39,85,644	31,52,863	8,32,781	12.1
Karnataka	52,64,545	52,10,447	1,04,74,992	74,95,763	29,79,229	17.1
Kerala	14,77,808	15,61,765	30,39,573	18,18,281	12,21,292	9.1
Madhya Pradesh	59,08,638	54,33,682	1,13,42,320	82,68,002	30,74,318	15.6
Maharashtra	67,67,759	65,08,139	1,32,75,898	74,94,819	57,81,079	11.8
Manipur	48,714	48,328	97,042	47,563	49,479	3.8
Meghalaya	9,157	8,198	17,355	11,573	5,782	0.6
Mizoram	807	411	1,218	298	920	0.1
Nagaland	NSC	NSC	NSC	NSC	NSC	NSC
Odisha	36,17,808	35,70,655	71,88,463	62,18,642	9,69,821	17.1
Punjab	46,39,875	42,20,304	88,60,179	64,96,986	23,63,193	31.9
Rajasthan	63,55,564	58,66,029	1,22,21,593	95,36,963	26,84,630	17.8
Sikkim	14,454	13,821	28,275	20,335	7,940	4.6
Tamil Nadu	72,04,687	72,33,758	1,44,38,445	94,75,475	49,62,970	20.0
Tripura	3,34,370	3,20,548	6,54,918	4,37,993	2,16,925	17.8
Uttar Pradesh	2,16,76,975	1,96,80,633	4,13,57,608	356,85,227	56,72,381	20.7
Uttarakhand	9,68,586	9,23,930	18,92,516	14,96,665	3,95,851	18.8
West Bengal	1,10,03,304	1,04,59,966	2,14,63,270	170,95,107	43,68,163	23.5
Union Territory						
Andaman & Nicobar Islands	NSC	NSC	NSC	NSC	NSC	NSC
Chandigarh	1,06,356	92,730	1,99,086	4,974	1,94,112	18.9
Dadra & Nagar Haveli	3,339	2,847	6,186	1,296	4,890	1.8
Daman & Diu	3,151	2,973	6,124	2,167	3,957	2.5
Delhi	14,88,800	13,23,509	28,12,309	82,183	27,30,126	16.8
Lakshadweep	NSC	NSC	NSC	NSC	NSC	NSC
Puducherry	95,512	1,00,813	1,96,325	1,10,425	85,900	15.7

AREA AND POPULATION

Population of Scheduled Castes and Scheduled Tribes - Census 2011

No. 3.33 (Contd.)

State/Union Territory	Scheduled Tribes						
	Male	Female	Persons	Rural	Urban	% age to population of State/U.T.	% age of SC & ST to population of State/U.T.
1	8	9	10	11	12	13	14
India(1) (2)	5,24,09,823	5,18,71,211	10,42,81,034	9,38,19,162	1,04,61,872	8.6	25.25
State							
Andhra Pradesh	29,69,362	2948,711	59,18,073	52,32,129	6,85,944	7.0	23.41
Arunachal Pradesh	4,68,390	483,431	9,51,821	7,89,846	1,61,975	68.8	68.79
Assam	19,57,005	19,27,366	38,84,371	36,65,405	2,18,966	12.4	19.60
Bihar	6,82,516	6,54,057	13,36,573	12,70,851	65,722	1.3	17.20
Jharkhand	43,15,407	43,29,635	86,45,042	78,68,150	7,76,892	26.2	38.29
Goa	72,948	76,327	1,49,275	87,639	61,636	10.2	11.98
Gujarat	45,01,389	44,15,785	89,17,174	80,21,848	8,95,326	14.8	21.50
Haryana	NST	NST	NST	NST	NST	NST	20.17
Himachal Pradesh	1,96,118	1,96,008	3,92,126	3,74,392	17,734	5.7	30.90
Jammu & Kashmir	7,76,257	7,17,042	14,93,299	14,06,833	86,466	11.9	19.28
Karnataka	21,34,754	21,14,233	42,48,987	34,29,791	8,19,196	7.0	24.10
Kerala	2,38,203	2,46,636	4,84,839	4,33,092	51,747	1.5	10.55
Madhya Pradesh	77,19,404	75,97,380	1,53,16,784	1,42,76,874	10,39,910	21.1	36.71
Chhatisgarh	38,73,191	39,49,711	78,22,902	72,31,082	5,91,820	30.6	43.44
Maharashtra	53,15,025	51,95,188	1,05,10,213	90,06,077	15,04,136	9.4	21.17
Manipur	4,50,887	4,51,853	9,02,740	7,91,126	1,11,614	35.1	38.90
Meghalaya	12,69,728	12,86,133	25,55,861	21,36,891	4,18,970	86.1	86.73
Mizoram	5,16,294	5,19,821	10,36,115	5,07,467	5,28,648	94.4	94.54
Nagaland	8,66,027	8,44,946	17,10,973	13,06,838	4,04,135	86.5	86.48
Odisha	47,27,732	48,63,024	95,90,756	89,94,967	5,95,789	22.8	39.98
Punjab	NST	NST	NST	NST	NST	NST	31.94
Rajasthan	47,42,943	44,95,591	92,38,534	86,93,123	5,45,411	13.5	31.31
Sikkim	1,05,261	1,01,099	2,06,360	1,67,146	39,214	33.8	38.43
Tamil Nadu	4,01,068	3,93,629	7,94,697	6,60,280	1,34,417	1.1	21.11
Tripura	5,88,327	5,78,486	11,66,813	11,17,566	49,247	31.8	49.59
Uttar Pradesh	5,81,083	5,53,190	11,34,273	10,31,076	1,03,197	0.6	21.27
Uttarakhand	1,48,669	1,43,234	2,91,903	2,64,819	27,084	2.9	21.66
West Bengal	26,49,974	26,46,979	52,96,953	48,55,115	4,41,838	5.8	29.32

AREA AND POPULATION

Population of Scheduled Castes and Scheduled Tribes - Census 2011

No. 3.33 (Concld.)

State/Union Territory	Scheduled Tribes						
	Male	Female	Persons	Rural	Urban	% age to population of State/U.T.	% age of SC & ST to population of State/U.T.
1	8	9	10	11	12	13	14
Union Territory							
Andaman & Nicobar Islands	14,731	13,799	28,530	26,715	1,815	7.5	7.50
Chandigarh	NST	NST	NST	NST	NST	NST	18.86
Dadra & Nagar Haveli	88,844	89,720	1,78,564	1,50,944	27,620	52.0	53.75
Delhi	NST	NST	NST	NST	NST	NST	16.75
Daman & Diu	7,771	7,592	15,363	7,617	7,746	6.3	8.83
Lakshadweep	30,515	30,605	61,120	13,463	47,657	94.8	94.80
Puducherry	NST	NST	NST	NST	NST	NST	15.73

Source : Census of India, 2011 (Series 1).

Notes :— (1) NSC – No Scheduled Castes
(2) NST – No Scheduled Tribes

PART - II

SECTION—IV

VITAL STATISTICS ON BIRTH, DEATH, INFANT MORTALITY RATE

The information in Table 4.1—is according to the Sample Registration Scheme whereas in Tables 4.2 to 4.7—on birth and death rates is according to the Civil Registration Scheme.

The Table 4.8—contains the estimated age specific death rate for Haryana and India.

BIRTHS AND DEATHS IN HARYANA
SAMPLE REGISTRATION SCHEME
(Per Thousand)

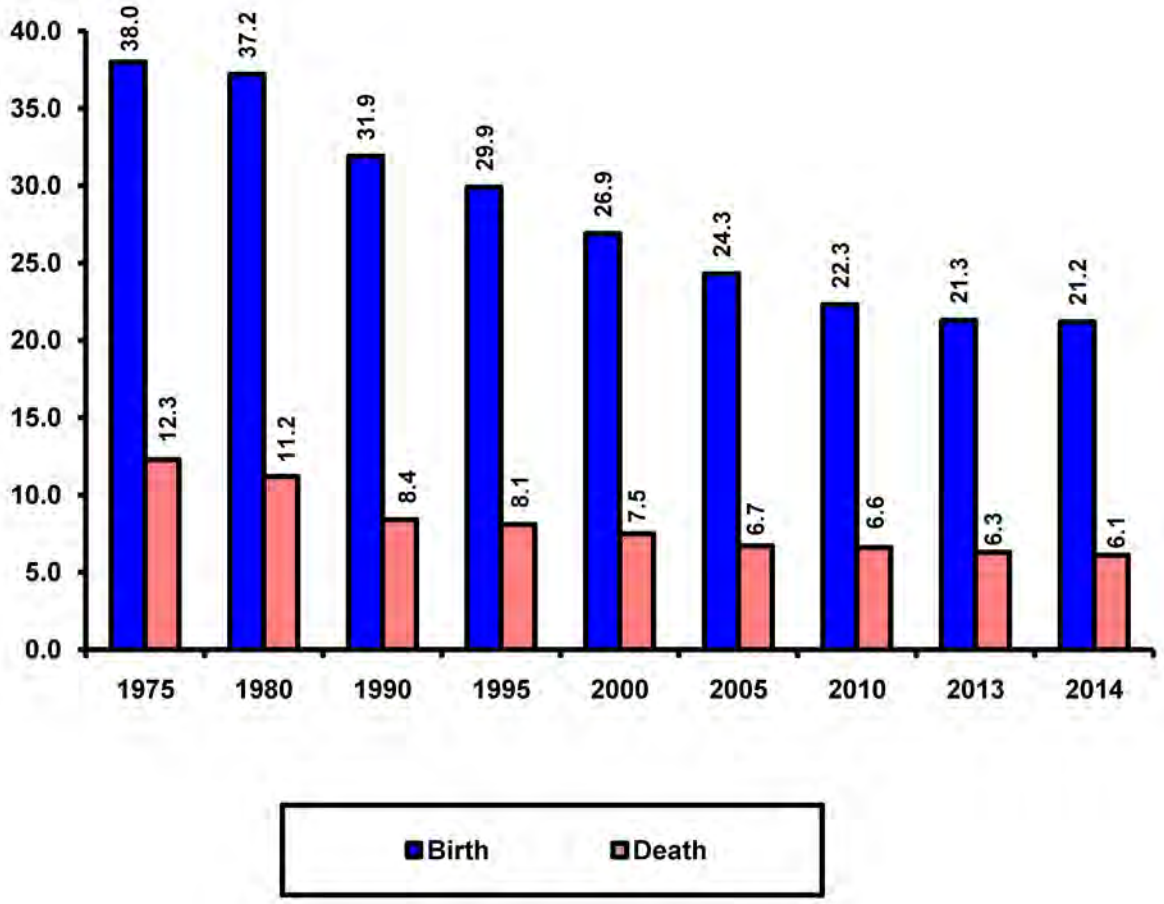

VITAL STATISTICS ON BIRTH, DEATH, INFANT MORTALITY RATE

Birth, Death and Infant Mortality Rate in Haryana as per Sample Registration Scheme

No. 4.1 (Per thousand)

Year	Birth Rate			Death Rate			Infant Mortality Rate		
	Rural	Urban	Combined	Rural	Urban	Combined	Rural	Urban	Combined
1	2	3	4	5	6	7	8	9	10
1971	44.2	32.4	42.1	10.4	7.3	9.9	74.0	58.0	72.0
1975	39.7	29.7	38.0	13.2	8.3	12.3	122.0	58.0	114.0
1980	38.3	31.4	37.2	12.0	7.2	11.2	112.2	52.8	103.5
1985	36.6	32.9	35.7	9.7	7.1	9.1	92.0	58.0	85.0
1990	33.1	27.5	31.9	8.9	6.9	8.4	73.0	53.0	69.0
1991	34.7	27.2	33.1	8.5	6.8	8.2	73.0	49.0	68.0
1992	33.8	25.3	32.0	9.2	7.0	8.7	79.0	55.0	75.0
1993	32.0	26.4	30.6	8.7	5.5	7.8	69.0	53.0	65.0
1994	32.5	25.8	30.8	8.2	7.7	8.1	70.0	68.0	70.0
1995	31.2	25.4	29.9	8.5	6.8	8.1	70.0	65.0	69.0
1996	30.1	24.1	28.8	8.4	6.9	8.1	70.0	60.0	68.0
1997	29.6	23.8	28.3	8.3	6.9	8.0	70.0	59.0	68.0
1998	28.8	23.3	27.6	8.6	6.9	8.2	72.0	59.0	70.0
1999	27.7	23.3	26.8	8.0	6.4	7.7	70.0	58.0	68.0
2000	27.9	23.0	26.9	7.9	6.2	7.5	69.0	57.0	67.0
2001	27.9	22.9	26.8	7.7	7.4	7.6	68.0	55.0	66.0
2005	25.7	21.0	24.3	7.0	5.8	6.7	64.0	45.0	60.0
2006	25.1	21.1	23.9	6.9	5.6	6.5	62.0	45.0	57.0
2007	24.5	20.8	23.4	7.0	5.7	6.6	60.0	44.0	55.0
2009	23.8	20.1	22.7	7.1	5.7	6.6	54.0	41.0	51.0
2010	23.3	19.8	22.3	7.0	5.6	6.6	51.0	38.0	48.0
2011	22.9	19.5	21.8	7.0	5.3	6.5	48.0	35.0	44.0
2012	22.6	19.2	21.6	6.9	5.4	6.4	46.0	33.0	42.0
2013	22.4	19.0	21.3	6.7	5.3	6.3	44	32	41
2014	22.6	18.7	21.2	6.6	5.4	6.1	40	29	36

Source : O/o Director General of Health Services, Haryana.

VITAL STATISTICS ON BIRTH, DEATH, INFANT MORTALITY RATE

Number of Births and Sex Ratio in Haryana as per Civil Registration Scheme

No. 4.2

Year/District	Number of Births					
	Total			Rural		
	Persons	Male	Female	Persons	Male	Female
1	2	3	4	5	6	7
1966	2,88,017	1,58,149	1,29,868	2,43,460	1,33,913	1,09,547
1970	2,95,723	1,62,169	1,33,554	2,50,375	1,37,513	1,12,862
1975	3,06,264	1,68,566	1,37,698	2,48,415	1,37,075	1,11,340
1980	3,17,271	1,77,519	1,39,752	2,43,868	1,38,073	1,05,795
1985	3,1P4,930	1,82,832	1,32,098	2,28,089	1,35,452	92,637
1990	3,40,200	1,99,187	1,41,013	2,31,281	1,38,649	92,632
1995	3,84,584	2,06,464	1,78,120	2,57,286	1,38,739	1,18,547
2000	4,26,161	2,37,824	1,88,337	2,72,624	1,51,749	1,20,875
2005	4,71,968	2,58,299	2,13,669	2,49,875	1,34,977	1,14,898
2010	5,44,620	2,96,328	2,48,292	2,29,348	1,23,078	1,06,270
2013	5,81,213	3,15,866	2,65,347	2,04,269	1,11,285	92,984
2014	5,84,739	3,17,200	2,67,539	1,93,075	1,05,410	87,665
2015	5,69,340	3,07,630	2,61,710	1,76,069	95,696	80,383
Ambala	19,535	10,532	9,003	4,496	2,482	2,014
Panchkula	13,166	6,942	6,224	2,085	1,118	967
Yamunanagar	23,717	12,854	10,863	5,427	2,941	2,486
Kurukshetra	21,341	11,866	9,475	5,512	3,249	2,263
Kaithal	22,781	12,633	10,148	6,979	3,999	2,980
Karnal	30,033	16,334	13,699	8,282	4,697	3,585
Panipat	29,265	15,568	13,697	5,967	3,084	2,883
Sonipat	31,146	16,909	14,237	10,929	5,909	5,020
Rohtak	26,681	14,513	12,168	2,899	1,641	1,258
Jhajjar	16,141	8,846	7,295	5,464	3,007	2,457
Faridabad	51,441	27,595	23,846	9,017	4,785	4,232
Palwal	26,181	13,963	12,218	12,098	6,333	5,765
Gurugram	37,878	20,458	17,420	3,645	1,993	1,652
Nuh	46,387	24,346	22,041	32,593	17,146	15,447
Rewari	18,137	9,990	8,147	4,803	2,653	2,150
Mahendragarh	16,239	8,973	7,266	3,603	2,055	1,548
Bhiwani	28,113	15,172	12,941	13,567	7,340	6,227
Jind	23,941	13,057	10,884	7,605	4,125	3,480
Hisar	41,443	22,595	18,848	15,575	8,719	6,856
Fatehabad	20,713	11,238	9,475	7,644	4,259	3,385
Sirsa	25,061	13,246	11,815	7,889	4,161	3,728

VITAL STATISTICS ON BIRTH, DEATH, INFANT MORTALITY RATE

Number of Births and Sex Ratio in Haryana as per Civil Registration Scheme

No. 4.2 (Concld.)

Year/District	Number of Births			Sex Ratio of Births (Male per 100 Female)		
	Urban					
	Persons	Male	Female	Total	Rural	Urban
1	8	9	10	11	12	13
1966	44,557	24,236	20,321	122	122	119
1970	45,348	24,656	20,692	121	122	119
1975	57,849	31,491	26,358	122	123	119
1980	73,403	39,446	33,957	127	131	116
1985	86,841	47,380	39,461	138	146	120
1990	1,08,919	60,538	48,381	141	150	125
1995	1,27,298	67,725	59,573	116	117	114
2000	1,53,537	86,075	67,462	126	126	128
2005	2,22,093	1,23,322	98,771	121	117	125
2010	3,15,272	1,73,250	1,42,022	119	116	122
2013	3,76,944	2,04,581	1,72,363	119	120	119
2014	3,91,664	2,11,790	1,79,874	119	120	118
2015	3,93,261	2,11,934	1,81,327	118	119	117
Ambala	15,039	8,050	6,989	117	123	115
Panchkula	11,081	5,824	5,257	112	116	111
Yamunanagar	18,290	9,913	8,377	118	118	118
Kurukshetra	15,829	8,617	7,212	125	144	119
Kaithal	15,802	8,634	7,168	124	134	120
Karnal	21,751	11,637	10,114	119	131	115
Panipat	23,298	12,484	10,814	114	107	115
Sonipat	20,217	11,000	9,217	119	118	119
Rohtak	23,782	12,872	10,910	119	130	118
Jhajjar	10,677	5,839	4,838	121	122	121
Faridabad	42,424	22,810	19,614	116	113	116
Palwal	14,083	7,630	6,453	114	110	118
Gurugram	34,233	18,465	15,768	117	121	117
Nuh	13,794	7,200	6,594	110	111	109
Rewari	13,334	7,337	5,997	123	123	122
Mahendragarh	12,636	6,918	5,718	123	133	121
Bhiwani	14,546	7,832	6,714	117	118	117
Jind	16,336	8,932	7,404	120	119	121
Hisar	25,868	13,876	11,992	120	127	116
Fatehabad	13,069	6,979	6,090	119	126	115
Sirsa	17,172	9,085	8,087	112	112	112

Source : O/o Director General of Health Services, Haryana.

VITAL STATISTICS ON BIRTH, DEATH, INFANT MORTALITY RATE

No. of Deaths in Haryana as per Civil Registration Scheme

No. 4.3

Year/District	Number of Deaths								
	Total			Rural			Urban		
	Persons	Male	Female	Persons	Male	Female	Persons	Male	Female
1	2	3	4	5	6	7	8	9	10
1966	79,612	43,713	35,899	69,702	38,190	31,512	9,910	5,523	4,387
1970	74,983	41,424	33,559	65,111	35,543	29,568	9,872	5,881	3,991
1975	84,108	46,774	37,334	68,593	37,356	31,237	15,515	9,418	6,097
1980	86,274	49,908	36,366	68,155	38,660	29,495	18,119	11,248	6,871
1985	80,417	48,130	32,287	60,301	35,519	24,782	20,116	12,611	7,505
1990	83,831	51,080	32,751	60,410	36,443	23,967	23,421	14,637	8,784
1995	1,00,605	61,335	39,270	74,747	44,992	29,755	25,858	16,343	9,515
2000	1,12,285	71,707	40,578	81,640	51,297	30,343	30,645	20,410	10,235
2005	1,12,478	79,084	33,394	74,760	51,948	22,812	37,718	27,136	10,582
2010	1,47,113	94,704	52,609	93,681	59,015	34,666	53,432	35,689	17,743
2013	1,61,655	1,02,445	59,210	95,848	59,047	36,801	65,807	43,398	22,409
2014	1,63,274	1,03,992	59,282	94,799	58,599	36,200	68,475	45,393	23,082
2015	1,68,910	1,07,861	61,049	95,309	59,294	36,015	73,601	48,567	25,034
Ambala	8,802	5,483	3,319	4,628	2,770	1,858	4,174	2,713	1,461
Panchkula	3,551	2,162	1,389	1,517	899	618	2,034	1,263	771
Yamunanagar	8,137	5,150	29,887	4,373	2,728	1,645	3,764	2,422	1,342
Kurukshetra	6,279	3,919	2,360	3,803	2,305	1,498	2,476	1,614	862
Kaithal	7,178	4,715	2,463	5,122	3,283	1,839	2,056	1,432	624
Karnal	10,449	6,645	3,804	5,848	3,612	2,236	4,601	3,033	1,568
Panipat	7,292	4,754	2,538	3,722	2,386	1,336	3,570	2,368	1,202
Sonipat	10,738	6,838	3,900	7,319	4,558	2,761	3,419	2,280	1,139
Rohtak	14,672	9,553	5,119	3,706	2,398	1,308	10,966	7,155	3,811
Jhajjar	5,582	3,597	1,985	3,951	2,470	1,481	1,631	1,127	504
Faridabad	9,509	6,079	3,430	1,836	1,141	695	7,673	4,938	2,735
Palwal	5,488	3,439	2,049	4,037	2,493	1,544	1,451	946	505
Gurugram	10,165	6,789	3,376	2,554	1,689	865	7,611	5,,100	2,511
Nuh	4,286	2,707	1,579	3,949	2,505	1,444	337	202	135
Rewari	5,444	3,401	2,043	3,861	2,303	1,558	1,583	1,098	485
Mahendragarh	5,456	3,392	2,064	4,430	2,693	1,737	1,026	699	327
Bhiwani	9,559	6,128	3,431	7,139	4,461	2,678	2,420	1,667	753
Jind	8,629	5,548	3,081	6,291	3,961	2,330	2,338	1,587	751
Hisar	14,074	9,148	4,926	7,744	4,914	2,830	6,330	4,234	2,096
Fatehabad	5,436	3,362	2,074	4,143	2,537	1,606	1,293	825	468
Sirsa	8,184	5,052	3,132	5,336	3,188	2,148	2,848	1,864	984

Source : O/o Director General of Health Services, Haryana.

VITAL STATISTICS ON BIRTH, DEATH, INFANT MORTALITY RATE

Deaths Classified According to Causes in Haryana as per Civil Registration Scheme

No. 4.4

Year/District	Cholera	Small-Pox	Fever	Dysentery and Diarrhoea	Respiratory Diseases	Injuries	All other causes	Total
1	2	3	4	5	6	7	8	9
1966	33	175	58,753	1,058	8,077	1,112	10,404	79,612
1970	—	329	49,052	595	11,115	1,334	12,558	74,983
1975	—	—	43,395	1,071	13,674	2,459	23,509	84,108
1980	—	—	50,004	1,004	7,798	2,041	25,427	86,274
1985	—	—	24,684	883	8,822	3,014	43,014	80,417
1990	—	—	355	734	5,723	2,759	74,260	83,831
1995	1	—	559	1,528	9,948	7,290	81,279	1,00,605
2000	1	—	1,419	846	7,940	4,299	97,780	1,12,285
2005	—	—	436	1,148	8,625	5,941	96,328	1,12,478
2006	—	—	422	1,527	9,465	6,474	1,05,613	1,23,501
Ambala	—	—	12	51	380	302	5,591	6,336
Panchkula	—	—	4	22	153	142	2,437	2,758
Yamunanagar	—	—	7	106	545	266	5,119	6,043
Kurukshetra	—	—	8	37	187	286	4,109	4,627
Kaithal	—	—	13	43	193	160	4,613	5,022
Karnal	—	—	15	72	360	386	6,618	7,451
Panipat	—	—	4	42	394	322	3,894	4,656
Sonipat	—	—	12	106	546	441	6,665	7,770
Rohtak	—	—	42	104	1,594	874	7,950	10,564
Jhajjar	—	—	12	64	404	253	4,086	4,819
Faridabad	—	—	60	107	678	552	7,912	9,309
Gurugram	—	—	23	40	267	335	4,273	4,938
Nuh	—	—	120	168	331	188	3,808	4,615
Rewari	—	—	18	109	272	278	3,486	4,163
Mahendragarh	—	—	24	66	686	292	3,701	4,769
Bhiwani	—	—	17	111	597	314	7,121	8,160
Jind	—	—	2	115	479	289	5,952	6,837
Hisar	—	—	7	74	800	454	8,708	10,043
Fatehabad	—	—	11	46	229	142	4,072	4,500
Sirsa	—	—	11	44	370	198	5,498	6,121

Source : O/o Director General of Health Services, Haryana.

Note: — From the year 1987 onwards, fever includes Typhoid, Measles, Malaria and Influenza as per the revised proforma of the Govt. of India. The simple fever has been included under the column "All other causes."

From the year 2006 onwards Deaths Classified According to causes as per Civil Registration Scheme is not being collected by the department.

VITAL STATISTICS ON BIRTH, DEATH, INFANT MORTALITY RATE

Deaths in Different Seasons in Haryana as per Civil Registration Scheme

No. 4.5

Year/District	Rural				Urban				Total Deaths
	Spring	Summer	Autumn	Winter	Spring	Summer	Autumn	Winter	
1	2	3	4	5	6	7	8	9	10
1966	15,144	18,607	17,644	18,307	2,146	2,419	2,609	2,736	79,612
1970	14,159	17,105	14,839	19,008	2,175	2,454	2,404	2,839	74,983
1975	13,159	17,331	20,386	17,717	3,052	3,784	4,676	4,003	84,108
1980	13,782	15,462	20,974	17,042	4,455	4,704	5,292	4,563	86,274
1985	13,767	15,670	15,783	15,081	4,799	5,376	5,083	4,858	80,417
1990	11,982	16,490	15,822	16,116	5,250	6,148	5,869	6,154	83,831
1995	14,194	19,352	20,997	20,204	5,429	7,125	6,592	6,712	1,00,605
2000	20,157	21,627	18,353	21,503	7,376	8,106	7,129	8,034	1,12,285
2005	17,217	19,812	18,550	19,181	8,460	9,717	9,449	10,092	1,12,478
2010	22,016	22,894	22,859	25,912	12,780	12,555	13,174	14,923	1,47,113
2013	21,882	23,989	23,096	26,881	15,446	16,036	16,392	17,933	1,61,655
2014	22,284	24,418	22,490	25,607	16,178	17,268	16,836	18,193	1,63,274
2015	23,513	23,221	22,033	26,542	18,348	16,967	18,268	20,018	1,68,910
Ambala	1,159	1,107	1,159	1,203	1,007	1,054	989	1,124	8,802
Panchkula	406	352	334	425	527	460	487	560	3,551
Yamunanagar	1,107	1,017	1,027	1,222	977	835	907	1,045	8,137
Kurukshetra	988	885	852	1,078	652	502	631	691	6,279
Kaithal	1,226	1,240	1,180	1,476	523	514	508	511	7,178
Karnal	1,441	1,411	1,319	1,677	1,016	1,047	1,189	1,349	10,449
Panipat	876	836	938	1,072	836	783	941	1,010	7,292
Sonipat	1,657	1,751	1,819	2,092	853	833	799	934	10,738
Rohtak	931	935	830	1,010	2,654	2,511	2,775	3,026	14,672
Jhajjar	954	995	937	1,065	394	366	407	464	5,582
Faridabad	488	454	432	462	1,961	1,772	1,953	1,987	9,509
Palwal	1,022	966	941	1,108	377	353	367	354	5,488
Gurugram	644	626	578	706	2,001	1,590	2,043	1,977	10,165
Nuh	974	1,005	968	1,002	82	74	82	99	4,286
Rewari	947	971	886	1,057	373	395	372	443	5,444
Mahendragarh	1,079	1,158	986	1,207	259	257	226	284	5,456
Bhiwani	1,791	1,788	1,548	2,012	605	567	587	661	9,559
Jind	1,555	1,492	1,421	1,823	556	603	619	560	8,629
Hisar	1,881	1,943	1,785	2,135	1577	1,510	1,502	1,741	14,074
Fatehabad	1,018	1,045	908	1,172	402	260	267	364	5,436
Sirsa	1,369	1,244	1,185	1,538	716	681	617	834	8,184

Source : O/o Director General of Health Services, Haryana.

VITAL STATISTICS ON BIRTH, DEATH, INFANT MORTALITY RATE

Deaths According to Age and Sex in Haryana as per Civil Registration Scheme

No. 4.6

Year/District	Under one year		1—4 years		5—9 years		10—14 years	
	Male	Female	Male	Female	Male	Female	Male	Female
1	2	3	4	5	6	7	8	9
1966	8,892	7,592	8,813	8,786	2,271	1,773	1,221	973
1970	7,786	6,655	6,390	6,254	1,862	1,487	1,201	980
1975	8,400	6,773	5,711	6,175	2,160	1,726	1,276	1,058
1980	7,064	5,040	4,087	4,002	2,042	1,561	1,538	1,170
1985	5,056	3,160	3,289	3,089	1,378	1,019	1,041	816
1990	3,717	2,690	2,313	2,112	975	872	761	580
1995	2,503	2,428	2,159	2,117	1,037	891	979	794
2000	2,421	1,868	1,555	1,631	897	692	884	763
2005	2,704	1,421	1,255	982	1,077	606	953	537
2006	2,522	1,552	1,247	1,306	865	712	815	537
Ambala	83	94	39	32	23	34	24	21
Panchkula	30	26	19	15	18	9	13	15
Yamunanagar	144	85	50	76	46	25	28	12
Kurukshetra	66	107	27	52	36	24	16	25
Kaithal	71	42	57	40	36	26	33	14
Karnal	202	75	50	63	22	46	64	37
Panipat	32	35	20	27	19	24	20	18
Sonipat	100	57	62	52	50	49	85	44
Rohtak	380	144	103	77	81	34	95	37
Jhajjar	45	31	38	33	31	24	9	6
Faridabad	130	69	105	86	82	35	62	29
Gurugram	47	35	46	35	27	23	13	15
Nuh	176	212	170	300	64	103	52	82
Rewari	50	27	21	34	27	10	27	8
Mahendragarh	84	66	53	40	48	47	31	14
Bhiwani	208	112	81	89	58	73	38	37
Jind	121	83	78	80	65	51	50	35
Hisar	369	121	111	64	72	20	85	40
Fatehabad	84	71	32	50	32	31	39	25
Sirsa	100	60	85	61	28	24	31	23

VITAL STATISTICS ON BIRTH, DEATH, INFANT MORTALITY RATE

Deaths According to Age and Sex in Haryana as per Civil Registration Scheme

No. 4.6 (Contd.)

Year/District	15—19 years		20—29 years		30—39 years		40—49 years	
	Male	Female	Male	Female	Male	Female	Male	Female
1	10	11	12	13	14	15	16	17
1966	1,000	964	1,617	1,793	1,559	1,605	1,996	1,612
1970	1,004	990	1,745	1,923	1,496	1,602	2,020	1,601
1975	1,078	962	2,117	2,490	1,741	1,951	2,363	1,836
1980	1,326	1,149	2,974	3,124	2,287	2,045	2,814	2,036
1985	1,412	999	3,459	3,162	2,715	2,004	3,015	1,833
1990	1,714	1,040	4,534	3,218	3,562	1,832	3,721	1,663
1995	1,522	1,003	5,088	3,365	5,011	2,326	5,244	2,026
2000	1,758	1,065	5,763	3,204	6,435	2,506	7,698	2,460
2005	2,611	1,149	4,600	1,883	7,764	2,751	8,999	2,501
2006	1,351	722	5,072	2,024	6,258	1,939	9,732	2,724
Ambala	42	23	213	80	261	103	336	168
Panchkula	20	11	86	49	102	52	230	72
Yamunanagar	31	50	177	97	202	96	380	144
Kurukshetra	52	18	198	87	214	89	317	129
Kaithal	51	29	183	81	275	93	463	133
Karnal	69	34	303	118	383	73	639	133
Panipat	41	27	200	68	241	59	413	102
Sonipat	108	48	283	108	367	102	552	149
Rohtak	183	108	677	328	719	250	1,018	226
Jhajjar	59	44	192	55	254	65	390	73
Faridabad	103	39	436	139	527	127	811	258
Gurugram	58	9	257	51	246	62	377	74
Nuh	27	39	81	95	118	80	241	103
Rewari	39	13	150	39	228	34	294	87
Mahendragarh	46	36	134	65	202	71	292	86
Bhiwani	109	49	289	147	436	122	562	170
Jind	77	33	318	104	369	140	606	156
Hisar	119	41	498	136	597	112	958	181
Fatehabad	48	40	180	68	219	88	366	116
Sirsa	69	31	217	109	298	121	487	164

VITAL STATISTICS ON BIRTH, DEATH, INFANT MORTALITY RATE

Deaths According to Age and Sex in Haryana as per Civil Registration Scheme

No. 4.6 (Concld.)

Year/District	50—59 years		60 years and above		Total	
	Male	Female	Male	Female	Male	Female
1	18	19	20	21	22	23
1966	3,213	2,285	13,131	8,516	43,713	35,899
1970	3,609	2,510	14,311	9,557	41,424	33,559
1975	3,343	2,160	18,585	12,203	46,774	37,334
1980	3,830	2,394	21,946	13,845	49,908	36,366
1985	4,218	2,342	22,547	13,863	48,130	32,287
1990	4,495	2,047	25,288	16,697	51,080	32,751
1995	5,752	2,319	32,040	22,001	61,335	39,270
2000	7,919	2,665	36,377	23,724	71,707	40,578
2005	10,364	2,715	38,757	18,849	79,084	33,394
2006	11,530	3,511	44,431	24,651	83,823	39,678
Ambala	589	314	2,211	1,646	3,821	2,515
Panchkula	277	116	1,003	595	1,798	960
Yamunanagar	399	231	2,051	1,719	3,508	2,535
Kurukshetra	363	147	1,584	1,076	2,873	1,754
Kaithal	510	176	1,725	984	3,404	1,618
Karnal	683	211	2,841	1,405	5,256	2,195
Panipat	534	94	1,787	895	3,307	1,349
Sonipat	655	195	3,044	1,660	5,306	2,464
Rohtak	1,097	293	3,093	1,621	7,446	3,118
Jhajjar	457	102	1,901	1,010	3,376	1,443
Faridabad	968	244	3,383	1,676	6,607	2,702
Gurugram	533	136	1,881	1,013	3,485	1,453
Nuh	275	92	1,340	965	2,544	2,071
Rewari	365	101	1,666	943	2,867	1,296
Mahendragarh	367	84	2,030	973	3,287	1,482
Bhiwani	704	235	3,073	1,568	5,558	2,602
Jind	667	202	2,277	1,325	4,628	2,209
Hisar	1,152	226	3,860	1,281	7,821	2,222
Fatehabad	405	130	1,551	925	2,956	1,544
Sirsa	530	182	2,130	1,371	3,975	2,146

Source : O/o Director General of Health Services, Haryana.

From the year 2006 onwards vital statistics on birth, death, infant mortality rate Deaths According to Age and Sex as per Civil Registration Scheme is not being collected by the department.

VITAL STATISTICS ON BIRTH, DEATH, INFANT MORTALITY RATE

Distribution of Infant Deaths in Haryana

No. 4.7

Year/District	Total deaths under one year	Under one week		Over one week but not exceeding one month		Over one month but not exceeding six months		Over six months but not exceeding one year	
		Total	Percentage to Col. 2	Total	Percentage to Col.2	Total	Percentage to Col. 2	Total	Percentage to Col. 2
1	2	3	4	5	6	7	8	9	10
1966	16,484	2,999	18.2	3,357	20.4	5,403	32.8	4,725	28.6
1970	14,441	2,555	17.7	3,132	21.7	4,704	32.6	4,050	28.0
1975	15,173	2,647	17.4	3,615	23.8	5,377	35.5	3,534	23.3
1980	12,104	2,182	18.0	2,487	20.6	4,842	40.0	2,593	21.4
1985	8,216	1,388	16.9	1,480	18.0	3,706	45.1	1,642	20.0
1990	6,407	1,355	21.2	1,833	28.6	1,789	27.9	1,430	22.3
1995	4,931	819	16.6	768	15.6	2,387	48.4	957	19.4
2000	4,289	1,023	23.8	519	12.1	2,066	48.2	681	15.9
2005	4,125	1,336	32.4	455	11.0	1,746	42.3	588	14.3
2006	4,074	1,933	47.4	407	10.0	1,272	31.2	462	11.3
Ambala	177	95	53.7	16	9.0	51	28.8	15	8.5
Panchkula	56	29	51.8	10	17.9	8	14.3	9	16.1
Yamunanagar	229	94	41.0	19	8.3	92	40.2	24	10.5
Kurukshetra	173	76	43.9	17	9.8	62	35.8	18	10.4
Kaithal	113	47	41.6	11	9.7	42	37.2	13	11.5
Karnal	277	100	36.1	29	10.5	123	44.4	25	9.0
Panipat	67	15	22.4	—	—	33	49.3	19	28.4
Sonipat	157	59	37.6	21	13.4	56	35.7	21	13.4
Rohtak	524	306	58.4	62	11.8	121	23.1	35	6.7
Jhajjar	76	37	48.7	—	—	29	38.2	10	13.2
Faridabad	199	108	54.3	16	8.0	49	24.6	26	13.1
Gurugram	82	33	40.2	18	22.0	23	28.0	8	9.8
Nuh	388	129	33.2	26	6.7	165	42.5	68	17.5
Rewari	77	42	54.5	4	5.2	23	29.9	8	10.4
Mahendragarh	150	71	47.3	15	10.0	35	23.3	29	19.3
Bhiwani	320	199	62.2	22	6.9	83	25.9	16	5.0
Jind	204	120	58.8	22	10.8	46	22.5	16	7.8
Hisar	490	246	50.2	51	10.4	135	27.6	58	11.8
Fatehabad	155	60	38.7	16	10.3	51	32.9	28	18.1
Sirsa	160	67	41.9	32	20.0	45	28.1	16	10.0

Source : O/o Director General of Health Services, Haryana.

Note : From the year 2006 onwards vital statistics on birth, death, infant mortality rate Deaths According to Age and Sex as per Civil Registration Scheme is not being collected by the department.

VITAL STATISTICS ON BIRTH, DEATH, INFANT MORTALITY RATE

Estimated Age-specific Death Rate in Haryana and India During 2014

No. 4.8 (Per thousand)

Age group	Rural		Urban		Combined	
	Haryana	India	Haryana	India	Haryana	India
1	2	3	4	5	6	7
Below 1	41.0	41.7	45.3	47.3	32.6	26.5
1—4	1.0	1.7	1.1	2.1	0.6	0.5
0—4	9.3	10.6	10.4	12.1	7.2	6.4
5—9	0.4	0.6	0.4	0.7	0.4	0.5
10—14	0.5	0.7	0.5	0.7	0.5	0.6
15—19	0.9	1.0	0.9	1.1	0.8	0.8
20—24	1.0	1.3	0.9	1.4	1.0	1.1
25—29	1.2	1.5	1.1	1.7	1.4	1.0
30—34	1.6	1.9	1.6	2.1	1.5	1.5
35—39	2.9	2.6	2.8	2.8	3.0	2.2
40—44	3.7	3.8	4.1	4.3	3.0	2.8
45—49	5.7	5.0	6.1	5.4	5.0	4.2
50—54	9.4	8.7	10.7	10.0	7.6	6.5
55—59	13.7	12.1	16.3	13.0	10.1	10.4
60—64	20.2	17.8	21.8	19.4	17.5	14.6
65—69	30.3	26.2	31.6	27.2	28.3	23.8
70—74	35.9	41.9	39.2	44.3	29.7	36.5
75—79	62.4	71.1	62.8	73.0	61.6	66.8
80—84	120.5	136.4	118.4	143.7	124.6	120.7
85 and over	229.7	242.1	196.3	252.3	325.8	217.8
All ages	6.1	6.7	6.6	7.3	5.4	5.5

Source : O/o Registrar General, India.

SECTION—V

HEALTH AND FAMILY WELFARE

Table 5.1—gives information regarding number of Medical (Allopathic) Institutions.

Table 5.2—shows data relating to Medical Staff.

Table 5.3—depicts information regarding patients treated and beds available.

Table 5.4—gives the data regarding number of Indoor and Outdoor patients treated by diseases in Govt. Institutions.

Table 5.5—gives information relating to Ayurvedic, Unani and Homeopathic Institutions and their staff.

Table 5.6—Type of Attention at Births per Civil Registration System.

Table 5.7—gives the number of Sterilisation Operations.

Table 5.8—shows achievements of various Family Welfare Methods and Equivalent Sterilisation.

Table 5.9—shows the number of villages provided with safe drinking water facilities.

MEDICAL FACILITIES IN HARYANA
ALLOPATHIC
HOSPITALS, DISPENSARIES
AND HEALTH CENTRES
(As on 31st Dec. upto 1985)

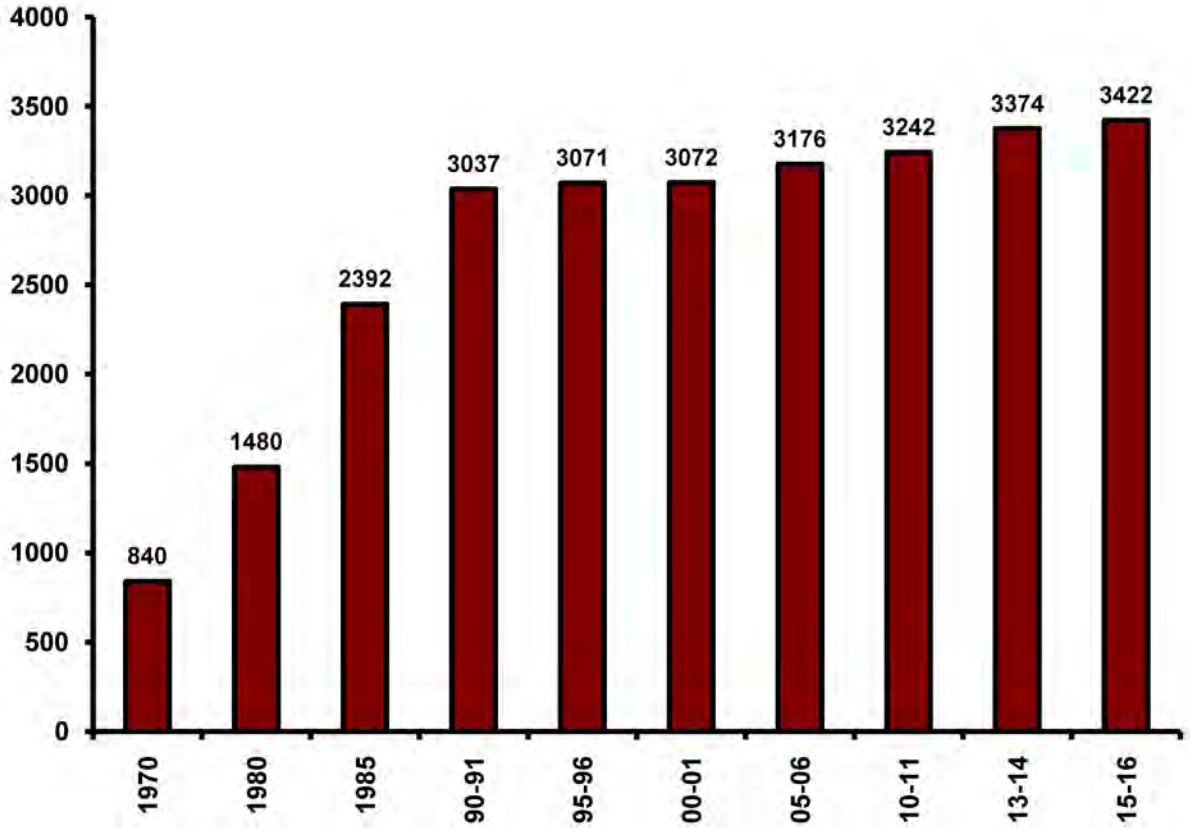

HEALTH AND FAMILY WELFARE

Number of Medical (Allopathic) Institutions in Haryana

No. 5.1

Year/District	Hospitals	PHCs	Dispensaries	CHCs	Sub-Centres	Total
1	2	3	4	5	6	7
2015-16	57	468	125	94	2,630	3,374
Ambala	3	19	4	4	101	131
Panchkula	1	10	12	2	51	76
Yamunanagar	2	18	9	4	112	145
Kurukshetra	1	21	1	4	117	144
Kaithal	1	23	0	6	144	174
Karnal	2	26	9	6	150	193
Panipat	2	17	4	1	90	114
Sonipat	2	33	10	8	164	217
Rohtak	3	23	4	7	114	151
Jhajjar	4	26	3	5	126	164
Faridabad	2	10	24	1	57	94
Palwal	1	20	1	3	89	114
Gurugram	5	13	5	2	76	101
Nuh	1	20	1	3	138	163
Rewari	2	17	3	5	112	139
Mahendragarh	2	26	0	5	120	153
Bhiwani	7	40	10	6	220	283
Jind	4	27	5	6	163	205
Hisar	6	36	10	9	200	261
Fatehabad	3	18	2	3	135	161
Sirsa	3	25	8	4	151	191

Source : Department of Health Services, Haryana.

PHC's—Primary Health Centres.
CHC's—Community Health Centres.

HEALTH AND FAMILY WELFARE
Medical Staff in Haryana*

No. 5.2 (As on 31st December)

Year/District	Medical Officers Class I & II (Excluding Teaching Staff)	Staff Nurses/Matron Sister Incharge	Midwives/ ANMS/ MPHW/MPHS(M&F)	Nurses Orderly	Technicians/ Lab. Asstt.
1	2	3	4	5	6
1966	464	269	438	44	64
1970	440	420	454	231	226
1980	916	801	655	613	182
1985	1,225	1,171	1,326	390	278
1990	1,395	1,448	2,470	—	424
1995	1,519	1,156	2,380	—	487
2000	1,610	1,442	2,274	—	527
2005	1,839	1,266	2,100	—	527
2010	1,538	485	2,275	1,221	459
2011	1,593	499	2,315	1,254	470
2015	2,127	1,528	—	—	—
2016(P)	2,108*	1,505	3,989	—	622
Ambala	123	86	97	—	33
Panchkula	119	83	67	—	38
Yamunanagar	72	54	66	—	32
Kurukshetra	65	71	100	—	32
Kaithal	60	60	184	—	33
Karnal	82	84	191	—	54
Panipat	77	55	200	—	31
Sonipat	100	118	374	—	60
Rohtak	124	113	289	—	39
Jhajjar	127	70	243	—	31
Faridabad	86	24	92	—	16
Palwal	67	15	100	—	11
Gurugram	113	70	131	—	12
Nuh	52	6	41	—	2
Rewari	76	46	210	—	22
Mahendragarh	95	15	242	—	13
Bhiwani	89	139	449	—	35
Jind	77	85	320	—	43
Hisar	104	145	322	—	46
Fatehabad	49	68	125	—	24
Sirsa	105	71	140	—	15
HQ	14	—	6	—	—

Note: * includes 232 Medical Officers are on deputation P: Provisional

HEALTH AND FAMILY WELFARE

Medical Staff in Haryana*

No. 5.2 (Concld.) (As on 31st December)

Year/ District	Dispensars/ Pharmacists	Ministerial Staff	Dais/Nurse Dais	Other Class IV Staff including Sweepers	Others	Total
1	7	8	9	10	11	12
1966	309	172	—	1,552	—	3,312
1970	320	230	223	1,844	—	4,388
1980	615	348	218	2,179	309	6,836
1985	732	699	470	3,007	937	10,235
1990	850	973	98	3,730	1,335	12,723
1995	815	873	15	4,235	2,240	13,720
2000	853	1,001	30	4,412	2,010	14,159
2005	781	958	37	4,494	1,482	13,484
2010	736	881	10	3,564	1,768	12,937
2011	740	928	10	3,592	1,784	13,185
2016(P)	667	1428	0	1,255	297	12,030
Ambala	32	86	0	110	32	877
Panchkula	56	39	0	—	32	719
Yamunanagar	19	54	0	—	20	730
Kurukshetra	34	62	0	52	25	586
Kaithal	24	55	2	72	16	511
Karnal	38	89	0	66	40	828
Panipat	24	44	0	47	17	435
Sonipat	54	84	0	120	39	848
Rohtak	47	79	0	80	49	745
Jhajjar	42	59	0	11	36	836
Faridabad	24	66	0	44	28	456
Palwal	15	34	—	53	18	43
Gurugram	28	70	0	58	37	674
Nuh	10	29	0	—	14	489
Rewari	22	41	0	69	26	136
Mahendragarh	24	80	0	—	36	1,133
Bhiwani	42	102	0	166	63	1,364
Jind	41	86	8	115	43	1,008
Hisar	41	100	0	135	51	1,112
Fatehabad	24	43	0	57	18	537
Sirsa	26	64	0	—	31	527
HQ	—	57	—	—	17	74

Source : Department of Health Services, Haryana.

*Staff under the Family Welfare Clinics is not included.

P—Provisional

HEALTH AND FAMILY WELFARE

Patients Treated and Beds Available in Haryana

No. 5.3 (As on 31st December)

Year/District	Patients treated			Beds		
	Indoor	Outdoor	Total	Male	Female	Total
1	2	3	4	5	6	7
1966	1,16,418	29,06,348	30,22,766	2,501	2,083	4,584
1970	1,52,146	34,75,216	36,27,362	3,184	2,872	6,056
1980	2,54,518	96,07,909	98,62,427	4,728	4,020	8,748
1985	3,42,771	59,94,664	63,37,435	5,123	4,352	9,475
1990-91	3,50,070	79,58,662	83,08,732	5,562	5,069	10,631
1995-96	3,46,141	74,41,132	77,87,273	5,855	5,473	11,328
2000-01	3,74,099	93,27,164	97,01,263	5,632	5,246	10,878
2009-10	5,40,211	1,19,07,674	1,24,47,885	5,241	4,765	10,006
2010-11	7,52,305	1,45,17,238	1,52,69,543	5,241	4,765	10,006
2011-12	8,29,071	1,44,39,934	1,52,69,005	5,252	4,776	10,028
2012-13	8,42,148	1,45,54,018	1,53,96,166	5,262	4,786	10,048
2013-14	9,04,542	1,49,70,136	1,58,74,678	4,710	5,290	10,000
2014-15	8,98,577	1,62,76,839	1,71,75,416	4,226	4,250	8,476
Ambala	42,678	8,12,165	8,54,843	230	255	485
Panchkula	41,399	9,30,118	9,71,517	116	149	265
Yamunanagar	47,144	8,10,157	8,57,301	248	256	504
Kurukshetra	38,236	6,89,642	7,27,878	157	157	314
Kaithal	43,381	7,81,370	8,24,751	178	157	335
Karnal	60,811	10,48,630	11,09,441	262	237	499
Panipat	35,116	5,92,317	6,27,433	142	165	307
Sonipat	42,714	7,75,465	8,18,179	181	185	366
Rohtak	26,461	7,57,503	7,83,964	163	187	350
Jhajjar	33,607	7,18,280	7,51,887	250	264	514
Faridabad	56,351	8,51,719	9,08,070	179	202	381
Palwal	31,532	4,53,595	4,85,127	90	97	187
Gurugram	46,976	10,28,088	10,75,064	233	167	400
Nuh	30,761	3,56,719	3,87,480	101	104	205
Rewari	28,963	5,76,366	6,05,329	157	164	321
Mahendragarh	37,670	6,25,028	6,62,698	170	177	347
Bhiwani	67,949	10,68,146	11,36,095	409	419	828
Jind	38,979	8,30,196	8,69,175	209	216	425
Hisar	63,533	13,10,601	13,74,134	380	313	693
Fatehabad	43,305	6,26,112	6,69,417	168	173	341
Sirsa	41,011	6,34,622	6,75,633	203	206	409

Source : Department of Health Services, Haryana.

Note :— Information relating to beds for the years 1990-91 onwards relates to 31st March. However, patients treated are as on 31st December.

HEALTH AND FAMILY WELFARE

Number of Indoor and Outdoor Patients Treated by Diseases in Government Institutions in Haryana During 2014

No. 5.4

District	Tuberculosis		Syphillis/gonorrhoea		Malaria and Typhoid	
	Indoor Patients	Outdoor Patients	Indoor Patients	Outdoor Patients	Indoor Patients	Outdoor Patients
1	2	3	4	5	6	7
Ambala	633	2967	1	2	226	4855
Panchkula	123	1065	0	196	385	1832
Yamunanagar	185	1684	0	526	180	7854
Kurukshetra	84	2008	0	12	109	2643
Kaithal	125	1669	0	175	152	2943
Karnal	403	8682	0	1941	788	32484
Panipat	20	5802	0	127	92	7033
Sonipat	260	4750	0	7	220	1396
Rohtak	116	1918	0	0	39	2860
Jhajjar	24	2475	0	513	146	4018
Faridabad	262	8458	0	137	164	2180
Palwal	7	2590	0	18	13	1812
Gurugram	230	4530	2	99	271	1372
Nuh	47	2052	0	53	428	4333
Rewari	101	1147	0	41	191	1968
Mahendragarh	55	1584	0	0	564	1291
Bhiwani	118	4002	0	564	1044	8847
Jind	61	2184	0	640	15	1299
Hisar	287	10168	0	731	99	3134
Fatehabad	60	1268	0	14	74	1283
Sirsa	175	2386	0	120	100	2213
Haryana State	**3376**	**73389**	**3**	**5916**	**5300**	**97650**

HEALTH AND FAMILY WELFARE

Number of Indoor and Outdoor Patients Treated by Diseases in Government Institutions in Haryana During 2014

No. 5.4 (Concld.)

District	Leprosy		Small Pox		Diarrhoel diseases (Cholera/gastro-enteritis)		Other diseases (Diphtheria, Poliomyelitis and Tetanus)		Total	
	Indoor Patients	Outdoor Patients	Indoor Patients	Outdoor Patients	Indoor Patients	Outdoor Patients	Indoor Patients	Outdoor Patients	Indoor Patients	Outdoor Patients
1	8	9	10	11	12	13	14	15	16	17
Ambala	0	0	0	0	350	2245	0	0	1210	10069
Panchkula	0	30	0	0	3338	11473	2	1	3848	14597
Yamunanagar	0	0	0	0	532	8087	0	79	897	18230
Kurukshetra	0	0	0	0	62	1575	0	0	255	6238
Kaithal	0	0	0	0	265	930	0	0	542	5717
Karnal	0	42	0	0	386	2834	0	0	1577	45983
Panipat	0	0	0	0	980	5146	0	1	1092	18109
Sonipat	0	0	0	0	259	3956	0	0	739	10109
Rohtak	0	34	0	0	257	1969	0	29	412	6810
Jhajjar	0	0	0	0	28	1523	0	0	198	8529
Faridabad	0	64	0	0	3705	23745	0	0	4131	34584
Palwal	0	0	0	0	141	6330	0	0	161	10750
Gurugram	0	143	0	0	715	8403	0	0	1218	14547
Nuh	0	3	0	0	640	8278	0	42	1115	14761
Rewari	0	2	0	0	178	2438	0	0	470	5596
Mahendragarh	0	0	0	0	280	2946	0	2	899	5823
Bhiwani	0	0	0	0	95	2789	0	23	1257	16225
Jind	0	0	0	0	16	2742	0	0	92	6865
Hisar	0	2	0	0	506	11632	0	1	892	25668
Fatehabad	0	0	0	0	39	2651	0	0	173	5216
Sirsa	0	1	0	0	91	155	0	1	366	4876
Haryana State	**0**	**321**	**0**	**0**	**12863**	**111847**	**2**	**179**	**21544**	**289302**

Source : Department of Health Services, Haryana.

HEALTH AND FAMILY WELFARE

Ayurvedic, Unani and Homoeopathic Institutions and their Staff in Haryana

No. 5.5

Year/District	Number of Institutions					Medical Personnel		
	Ayurvedic	Unani	Homoe-opathic	Others	Total	Patients treated	Vaidyas/ Hakims/ Homoeopathic Doctors	Dispenser/ Compounder
1	2	3	4	5	6	7	8	9
1966-67	122	21	—	—	143	10,15,709	143	143
1970-71	183	17	—	—	200	11,91,527	202	200
1975-76	209	20	—	—	229	17,97,762	218	201
1980-81	330	20	—	—	350	30,36,941	350	350
1985-86	365	20	—	—	385	13,69,987	385	385
1990-91	389	19	9	—	417	26,02,570	417	417
1995-96	407	21	20	—	448	25,84,655	418	398
2000-01	433	21	20	—	474	27,62,499	416	365
2005-06	483	19	20	—	522	33,76,617	454	379
2010-11	462	17	20	—	499	42,49,473	402	459
2013-14	507	19	23	—	549	28,48,176	439	408
2014-15	458	18	19	224	719	31,89,925	445	386
2015-16	458	18	19	238	733	22,80,690	428	370
Ambala	15	1	—	12	28	73,356	14	8
Panchkula	15	—	—	11	26	77,794	18	10
Yamunanagar	16	3	—	11	30	1,11,119	17	14
Kurukshetra	13	—	1	12	26	66,476	17	21
Kaithal	20	1	—	12	33	1,04,129	23	18
Karnal	25	2	—	14	41	1,08,815	24	20
Panipat	15	—	—	11	26	74,395	11	15
Sonipat	21	2	—	13	36	1,18,496	22	25
Rohtak	26	—	1	13	40	1,41,540	30	30
Jhajjar	28	1	—	11	40	1,35,764	24	24
Faridabad	7	—	—	11	18	37,209	8	4
Palwal	13	3	2	10	28	98,071	12	6
Gurugram	12	—	8	11	31	292,652	16	19
Nuh	15	4	7	10	36	76,114	16	10
Rewari	18	1	—	9	28	60,720	19	14
Mahendragarh	25	—	—	12	37	59,599	20	9
Bhiwani	48	—	—	12	60	1,93,124	40	37
Jind	27	—	—	12	39	1,14,208	26	32
Hisar	45	—	—	13	58	1,56,685	34	33
Fatehabad	18	—	—	7	25	54,028	13	9
Sirsa	36	—	—	11	47	88,947	24	12

Source : Department of Ayush, Haryana.

(Others-Prathmik Swasthiya Kendras, Ayush OPD (PHC),Ayush OPD (CHC), Ayush Wingh (DH), Ayush Hospital)

HEALTH AND FAMILY WELFARE

Type of Attention at Birth as per Civil Registration System in Haryana

No. 5.6

Year/District	Govt. Institution	Private Institution	Doctor/Nurse /T. Dai	Traditional Birth Attendent	Relatives or other	Total
1	2	3	4	5	6	7
2005	63,052	1,41,345	2,18,805	40,619	8,144	4,71,968
2006	83,133	1,66,464	2,14,609	36,865	7,899	5,08,970
2007	96,948	1,78,273	1,93,404	33,712	9,636	5,11,973
2009	1,64,388	1,96,864	1,40,156	30,292	7,210	53,810
2010	2,05,086	1,97,282	1,10,788	24,709	6,755	5,44,620
2011	2,37,057	1,98,611	99,559	21,888	6,442	5,63,557
2012	2,47,483	2,02,073	88,696	19,879	6,149	5,64,280
2013	2,57,626	2,03,020	89,873	20,893	9,801	5,81,213
2014	2,70,608	2,02,509	79,675	22,702	9,245	5,84,739
2015	2,73,388	2,04,392	65,789	17,876	7,895	5,69,340
Ambala	11,021	7,766	444	279	25	19,535
Panchkula	9,692	2,880	476	9	109	13,166
Yamunanagar	9,860	10,788	2,199	864	6	23,717
Kurukshetra	8,749	10,060	1,769	686	77	21,341
Kaithal	10,464	8,204	3,131	943	39	22,781
Karnal	15,941	10,241	1,723	1,747	381	30,033
Panipat	14,453	11,468	2,092	926	326	29,265
Sonipat	19,500	8,922	1,984	584	156	31,146
Rohtak	16,025	8,279	1,644	560	173	26,681
Jhajjar	10,822	3,751	1,418	146	4	16,141
Faridabad	21,938	21,464	3,531	2,154	2,354	51,441
Palwal	10,109	6,572	6,545	2,820	135	26,181
Gurugram	14,337	18,021	4,893	448	179	37,878
Nuh	10,905	3,911	961	253	209	16,239
Rewari	8,541	9,022	416	143	15	18,137
Mahendragarh	18,517	5,597	17,789	2,166	2,318	46,387
Bhiwani	12,535	12,662	2,631	230	55	28,113
Jind	12,160	8,800	2,212	407	362	23,941
Hisar	13,770	19,746	5,377	1,695	855	41,443
Fatehabad	9,553	7,966	2,622	519	53	20,713
Sirsa	14,496	8,272	1,932	297	64	25,061

Source : Department of Health Services, Haryana.

HEALTH AND FAMILY WELFARE

Number of Sterilization Operations in Haryana

No. 5.7 (In Number)

Year/District	Vasectomies	Tubectomies	Total	IUD Insertions
1	2	3	4	5
1966-67	10,509	29	10,538	55,457
1970-71	9,458	12,249	21,707	23,469
1980-81	5,547	26,980	32,527	24,666
1985-86	11,976	1,03,246	1,15,222	1,75,259
1990-91	2,626	86,872	89,498	1,58,279
1995-96	1,548	99,709	1,01,257	1,64,010
2000-01	1,333	95,015	96,348	1,62,862
2005-06	12,995	80,585	93,580	1,52,051
2009-10	9,294	77,957	87,251	1,86,686
2010-11	6,193	71,965	78,158	1,82,286
2011-12	6,527	71,819	78,346	1,94,541
2013-14	4,065	69,803	73,868	2,24,824
2014-15	4,215	66,622	70,837	2,71,129
2015-16	3,439	67,232	70,671	2,33,497
Ambala	128	2,738	2,866	11,952
Panchkula	70	2,309	2,379	6,616
Yamunanagar	230	1,612	1,842	9,828
Kurukshetra	313	1,745	2,058	9,597
Kaithal	335	2,746	3,081	12,555
Karnal	927	2,605	3,532	13,129
Panipat	128	2,039	2,167	15,064
Sonipat	121	3,824	3,945	13,307
Rohtak	34	2,926	2,960	12,276
Jhajjar	57	2,347	2,404	9,563
Faridabad	56	3,391	3,447	14,536
Palwal	22	2,535	2,557	8,136
Gurugram	117	2,640	2,757	19,746
Nuh	16	641	657	1,745
Rewari	274	3,214	3,488	7,485
Mahendragarh	134	2,363	2,497	10,295
Bhiwani	96	5,791	5,887	15,071
Jind	192	3,701	3,893	11,088
Hisar	50	9,328	9,378	14,792
Fatehabad	103	4,474	4,577	6,050
Sirsa	36	4,263	4,299	10,666

Source : Department of Health Services, Haryana.

HEALTH AND FAMILY WELFARE

Achievements of Various Family Welfare Methods and Equivalent Sterilisation in Haryana During 2015-16

No.5.8

District	Achievements of various F.W. Methods and Equivalent Sterilisation					
	Sterilisation	IUD Insertion	Conventional Contraceptives Users	Oral Pills Users	Total	Equivalent Sterilisation
1	2	3	4	5	6	7
2015-16	70671	233497	17794186	999260	19097614	1248098
Ambala	2866	11952	1169553	52853	1237224	77698
Panchkula	2379	6616	530030	24164	563189	36715
Yamunanagar	1842	9828	590442	35427	637539	41857
Kurukshetra	2058	9597	926441	43076	981172	61512
Kaithal	3081	12555	742747	31159	789542	51992
Karnal	3532	13129	1223525	62538	1302724	82831
Panipat	2167	15064	1074299	86569	1178099	76490
Sonipat	3945	13307	850582	42741	910575	60384
Rohtak	2960	12276	1257110	48653	1320999	82297
Jhajjar	2404	9563	450248	31346	493561	34088
Faridabad	3447	14536	1460147	83504	1561634	98690
Palwal	2557	8136	532096	26053	568842	37725
Gurugram	2757	19746	1234371	99652	1356526	88988
Nuh	657	1745	271066	21778	295246	18718
Rewari	3488	7485	1105994	46188	1163155	72559
Mahendragarh	2497	10295	789633	38668	841093	54094
Bhiwani	5887	15071	861357	52080	934395	64551
Jind	3893	11088	678306	40187	733474	49738
Hisar	9378	14792	776390	53705	854265	63409
Fatehabad	4577	6050	524806	32083	567516	39314
Sirsa	4299	10666	745043	46836	806844	54450

Source : Department of Health Services, Haryana.

*Note : —Infomation of District Palwal is included in District Faridabad.

PUBLIC HEALTH

Number of Villages Covered Under Safe Drinking Water Supply Scheme in Haryana*

No. 5.9

District	No. of villages surveyed as on 31-12-2004 having water supply below 40 L.P.C.D.	No. of villages provided by water supply upto 40 L.P.C.D. upto 2014-15	No of Slipped back Habitation with <40 LPCD During 2014-15	Total villages below 40 L P C D as on 01.04.2015.	Total villages below 40 L P C D as on 01.04.2016.
1	2	3	4	5	6
Ambala	42	485	15	25	23
Panchkula	—	661	4	9	4
Yamunanagar	227	607	21	30	41
Kurukshetra	26	434	7	8	1
Kaithal	206	322	0	0	0
Karnal	43	439	0	0	0
Panipat	25	178	4	7	1
Sonipat	109	348	3	3	1
Rohtak	64	138	0	1	0
Jhajjar	112	264	2	2	0
Faridabad	124	111	19	37	27
Palwal	0	292	14	23	20
Gurugram	528	281	0	0	4
Nuh	—	340	93	159	64
Rewari	133	420	1	5	10
Mahendragarh	190	429	7	34	24
Bhiwani	50	546	1	1	0
Jind	75	296	0	6	24
Hisar	9	340	3	12	8
Fatehabad	—	300	0	0	0
Sirsa	8	352	11	0	2
Total	**1,971**	**1,483**	**205**	**362**	**254**

Source : O/o Engineer-in-Chief, Public Works Department (Public Health), Haryana.

Note : — *All the villages in Haryana have been provided with safe drinking water facilities by 31-3-92.

L.P.C.D. :— Litre per Capita Daily.

NUMBER OF VILLAGES PROVIDED WITH SAFE DRINKING WATER SUPPLY FACILITIES IN HARYANA

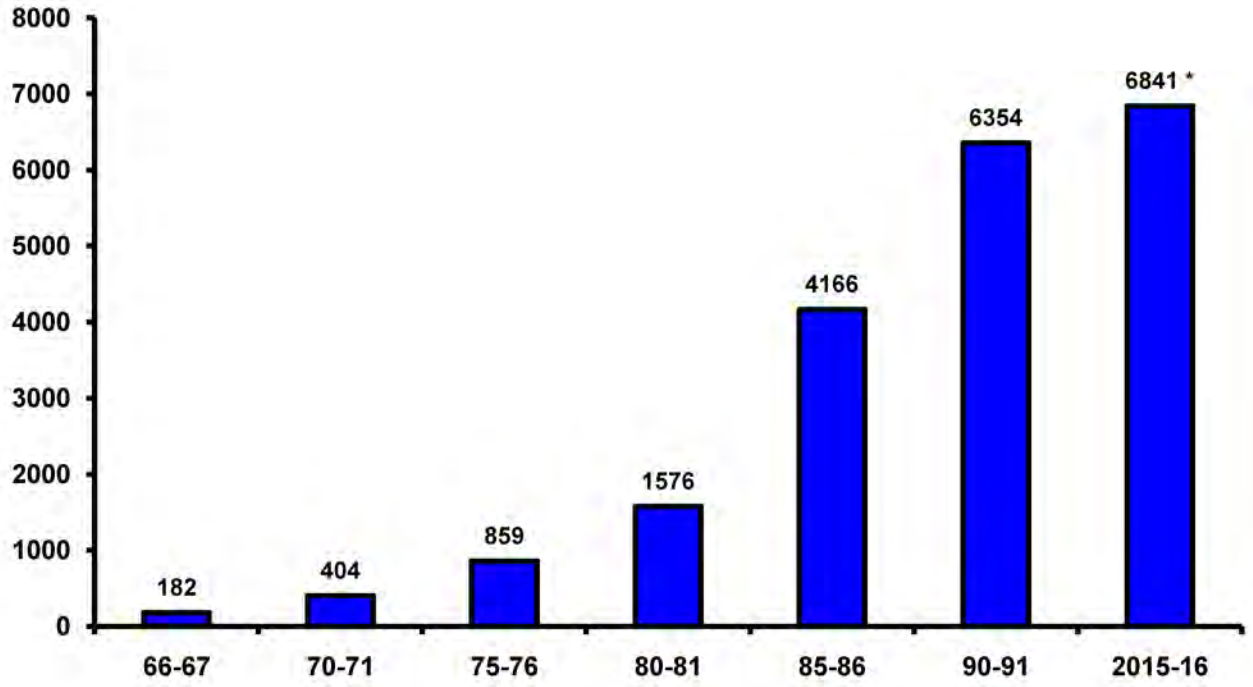

* 100 %

SECTION—VI

EDUCATION

This section presents data on education. The information contained in this chapter has been taken from the Department of Technical/ Higher/Secondary/Elementary Education, Haryana and from the Ministry of Human Resource Development (Deptt. of Technical Education), Government of India.

Table 6.1—shows number of recognised Universities/colleges/schools.

Table 6.2—shows the number of students in recognised colleges.

Table 6.3—gives the classification of recognised schools by Management.

Table 6.4—shows the number of students in recognised schools.

Table 6.5—shows the number of Scheduled Caste students in recognised schools.

Table 6.6—shows the number of teachers in recognised schools.

Table 6.7—gives the number of students in recognised schools (class- wise).

Table 6.8—gives the intake capacity in Degree Courses in Engineering (Stream -wise).

Table 6.9—shows the district-wise and year-wise teacher-pupil ratio.

Table 6.10 to 6.12—give the number of recognised educational institutions, teachers and students on roll in India (State-wise).

Table 6.13 and 6.14—depict the enrolment ratio for general education and Scheduled Caste Students in recognised schools in India.

EDUCATION

Number of Recognised Universities/Colleges/Schools in Haryana

No. 6.1

Type of Institution	1966-67	1970-71	1975-76	1980-81
1	2	3	4	5
Universities	1	1	3	3
Arts and Science Colleges	40	65	98	98
Engineering Colleges	1	1	1	1
Teachers Training Colleges	5	12	19	20
High/Senior Secondary Schools	597	975	1,129	1,473
Middle Schools	735	760	758	881
Primary/Pre-Primary Schools	4,447	4,204	5,149	4,934

EDUCATION

Number of Recognised Universities/Colleges/Schools in Haryana

No. 6.1 (Concld.)

Type of Institution	1985-86	1990-91	1995-96	2000-01	2005-06	2010-11	2014-15	2015-16(P)
1	6	7	8	9	10	11	13	13
Universities	3	3	4	4	5	24	43	43
Arts and Science Colleges	110	120	130	150	168	190	238	288
Engineering Colleges	1	2	2	25	40	155	156	148
Teachers Training Colleges	18	18	18	20	36	472	472	491
High/Senior Secondary Schools	1,946	2,356	2,998	4,138	5,317	6,771	7571	7663
Middle Schools	1,121	1,399	1,499	1,887	2,168	3,439	4051	4430
Primary/Pre-Primary Schools	5,078	5,109	5,474	11,013	12,152	13,073	9603	9675

Source : Department of Technical/Higher/Secondary/Elementary Education, Haryana.

Note: **Arts and Science Colleges** includes Self Financed/Aided Colleges/Govt.Colleges.

EDUCATION

Number of Students in Recognised Colleges for General Education in Haryana (Arts, Science and Home Science)

No. 6.2

Year/District	Total Students (Including Scheduled Caste)			Scheduled Caste students		
	Total	Boys	Girls	Total	Boys	Girls
1	2	3	4	5	6	7
1966-67	27,332	21,603	5,729	1,307	1,257	50
1970-71	58,444	46,708	11,736	2,231	2,070	161
1975-76	72,882	56,018	16,864	3,517	3,396	121
1980-81	75,863	53,544	22,319	4,213	3,999	214
1985-86	105,965	71,753	34,212	7,045	6,527	518
1990-91	138,405	91,226	47,179	9,875	8,806	1,069
1995-96	120,845	68,676	52,169	6,990	5,661	1,329
2000-01	196,537	111,797	84,740	14,339	10,717	3,622
2005-06	192,701	96,238	96,463	18,074	10,863	7,211
2010-11	241,926	107,580	134,346	29,105	13,755	15,350
2013-14	3,22,849	1,62,020	1,60,829	46,313	22,155	24,158
2014-15	3,43,898	1,48,696	1,95,202	52,314	25,267	27,047
2015-16 (P)	352259	163884	188375	59117	28681	30436
Ambala	17898	8253	9645	3898	1880	2018
Panchkula	8494	4771	3723	1622	898	724
Yamunanagar	21008	8080	12928	4297	1201	3096
Kurukshetra	10282	4113	6169	1684	873	811
Kaithal	13435	5739	7696	1728	941	787
Karnal	18022	9156	8866	3064	1638	1426
Panipat	17862	8550	9312	1756	946	810
Sonipat	15674	3669	12005	1972	767	1205
Rohtak	36343	20462	15881	4581	2425	2156
Jhajjar	10540	4325	6215	1733	749	984
Faridabad	21169	10449	10720	2914	1590	1324
Palwal	6622	2665	3957	1024	445	579
Gurugram	20669	9332	11337	3331	1589	1742
Nuh	2879	2236	643	336	205	131
Rewari	16824	7067	9757	3101	1258	1843
Mahendragarh	22669	11110	11559	4226	1949	2277
Bhiwani	27048	12293	14755	5492	2680	2812
Jind	19758	9905	9853	3254	1963	1291
Hisar	25578	11927	13651	4764	2423	2341
Fatehabad	7747	3625	4122	2044	1108	936
Sirsa	11738	6157	5581	2296	1153	1143

P - Provisional

Source : Department of Higher Education, Haryana.

EDUCATION

Classification of Recognised Senior Secondary/High Schools by Management in Haryana
No. 6.3

Year/District	Government	Non-Govt.	For Boys	For Girls	Total
1	2	3	4	5	6
1966-67	440	157	488	109	597
1970-71	797	178	811	164	975
1975-76	907	222	931	198	1,129
1980-81	1,226	247	1,228	245	1,473
1985-86	1,657	289	1,643	303	1,946
1990-91	1,944	412	2,001	355	2,356
1995-96	2,345	653	2,547	451	2,998
2000-01	2,620	1,518	3,631	507	4,138
2005-06	2,827	2,490	4,781	536	5,317
2010-11	3,167	3,816	6,425	558	6,983
2013-14	3,212	4,158	6,802	568	7,370
2014-15	3259	4312	7075	496	7571
2015-16 (P)	3258	4405	7167	496	7663
Ambala	155	151	296	10	306
Panchkula	61	63	121	3	124
Yamunanagar	112	235	342	5	347
Kurukshetra	114	164	273	5	278
Kaithal	149	159	281	27	308
Karnal	168	264	413	19	432
Panipat	120	199	295	24	319
Sonipat	209	281	453	37	490
Rohtak	163	227	342	48	390
Jhajjar	176	223	366	32	398
Faridabad	89	385	457	17	474
Palwal	108	213	304	17	321
Gurugram	118	220	323	15	338
Nuh	90	64	140	14	154
Rewari	147	169	307	10	317
Mahendragarh	146	195	328	13	341
Bhiwani	307	348	600	55	655
Jind	215	225	396	44	440
Hisar	274	340	548	66	614
Fatehabad	149	126	257	18	275
Sirsa	188	154	325	17	342

EDUCATION

Classification of Recognised Middle Schools by Management in Haryana

No. 6.3 (Contd.)

Year/District	Government	Non-Govt.	For Boys	For Girls	Total
1	2	3	4	5	6
1966-67	704	31	629	106	735
1970-71	730	30	661	99	760
1975-76	742	16	673	85	758
1980-81	848	33	805	76	881
1985-86	1,062	59	990	131	1,121
1990-91	1,249	150	1,231	168	1,399
1995-96	1,194	305	1,327	172	1,499
2000-01	1,211	676	1,706	181	1,887
2005-06	1,425	743	1,962	206	2,168
2010-11	2,331	1,152	3,196	287	3,483
2012-13	2,449	1,653	3,841	2,61	4,102
2013-14	2,443	1943	4083	303	4,386
2015-16 (P)	2411	2019	4145	285	4430
Ambala	138	75	205	8	213
Panchkula	82	124	130	1	131
Yamunanagar	238	298	287	2	289
Kurukshetra	185	61	220	12	232
Kaithal	73	87	160	11	171
Karnal	122	114	205	3	208
Panipat	58	77	234	6	240
Sonipat	81	80	203	5	208
Rohtak	36	96	92	9	101
Jhajjar	53	86	121	9	130
Faridabad	42	47	335	6	341
Palwal	143	69	285	17	302
Gurugram	91	82	168	10	178
Nuh	262	159	285	60	345
Rewari	98	49	134	9	143
Mahendragarh	132	181	187	15	202
Bhiwani	157	45	267	16	283
Jind	98	65	154	25	179
Hisar	98	95	187	29	216
Fatehabad	86	127	135	15	150
Sirsa	122	51	200	17	217

EDUCATION

Classification of Recognised Primary (Including Pre-Primary/Balwari) Schools by Management in Haryana

No. 6.3 (Concld.)

Year/District	Government	Non- Government	For Boys	For Girls	Total
1	2	3	4	5	6
1966-67	4,344	105	4,192	257	4,449
1970-71	4,106	101	4,071	136	4,207
1975-76	5,075	81	4,892	264	5,156
1980-81	4,896	65	4,738	223	4,961
1985-86	5,018	87	4,557	548	5,105
1990-91	4,969	167	4,398	738	5,136
1995-96	5,321	180	4,451	1,050	5,501
2000-01	8,650	2,390	9,381	1,659	11,040
2004-05	8,737	3,090	10,216	1,611	11,827
2005-06	8,964	3,215	10,598	1,581	12,179
2010-11	9,360	4,644	12,627	1,377	14,004
2012-13	9,324	767	9,148	943	10,091
2013-14	9,292	957	9,172	1,077	10,249
2015-16 (P)	8924	751	8613	1062	9675
Ambala	485	44	511	18	529
Panchkula	277	29	303	3	306
Yamunanagar	610	20	623	7	630
Kurukshetra	499	21	503	17	520
Kaithal	377	42	365	54	419
Karnal	496	13	498	11	509
Panipat	245	40	249	36	285
Sonipat	443	70	442	71	513
Rohtak	235	29	188	76	264
Jhajjar	307	42	299	50	349
Faridabad	241	82	300	23	323
Palwal	360	49	371	38	409
Gurugram	383	32	364	51	415
Nuh	492	7	468	31	499
Rewari	412	41	430	23	453
Mahendragarh	503	23	453	73	526
Bhiwani	677	50	622	105	727
Jind	438	30	352	116	468
Hisar	522	32	444	110	554
Fatehabad	389	31	379	41	420
Sirsa	533	39	464	108	572

Source : Department of Secondary/Elementary Education, Haryana.

Excluding Primary & Pre-Primary Schools attached with Middle, High, Sr. Secondary Schools.

P - Provisional

EDUCATION

Number of Students in Recognised Schools in Haryana

No. 6.4

Year/District	Senior Secondary/ High/Navodya Schools			Middle Schools		
	Total	Boys	Girls	Total	Boys	Girls
1	2	3	4	5	6	7
1966-67	3,76,080	2,86,475	89,605	2,50,673	1,83,043	67,630
1970-71	6,03,396	4,52,939	1,50,457	2,45,137	1,76,703	68,434
1975-76	7,64,756	5,62,387	2,02,369	2,57,983	1,83,591	74,392
1980-81	10,10,236	7,18,831	2,91,405	2,96,027	2,05,067	90,960
1985-86	13,38,511	9,06,663	4,31,848	3,81,174	2,34,611	1,46,563
1990-91	15,52,643	9,94,286	5,58,357	5,47,105	3,07,877	2,39,228
1995-96	18,19,148	10,95,605	7,23,543	4,82,388	2,63,019	2,19,369
2000-01	15,76,571	9,20,408	6,56,163	1,94,823	1,05,820	89,003
2005-06	17,46,133	9,83,203	7,62,930	2,86,409	1,46,767	1,39,642
2010-11	28,02,754	15,41,669	12,61,085	8,57,686	4,41,956	4,15,730
2013-14	14,73,038	8,23,915	6,49,123	14,42,860	7,93,536	6,49,324
2015-16	14,75,045	8,25,890	6,49,155	1038326	556294	482032
Ambala	63,578	35,530	28,048	37374	20384	16990
Panchkula	27755	15186	12569	23361	12620	10741
Yamunanagar	66201	37056	29145	47149	25345	21804
Kurukshetra	58451	33757	24694	48019	26955	21064
Kaithal	64888	35935	28953	55853	30329	25524
Karnal	85658	47767	37891	57929	30725	27204
Panipat	69412	39333	30079	49202	26098	23104
Sonipat	94964	54571	40393	58415	31441	26974
Rohtak	63114	34125	28989	40471	21464	19007
Jhajjar	59200	33054	26146	32257	17391	14866
Faridabad	112984	63617	49367	72779	38920	33859
Palwal	64744	38755	25989	53465	28449	25016
Gurugram	83836	46523	37313	44784	23399	21385
Nuh	29211	20923	8288	60870	35213	25657
Rewari	55043	30115	24928	31458	16438	15020
Mahendragarh	58821	32745	26076	32593	17257	15336
Bhiwani	108111	58667	49444	71414	37776	33638
Jind	84516	45396	39120	66129	35196	30933
Hisar	102835	55371	47464	58611	29813	28798
Fatehabad	52602	29307	23295	43035	23093	19942
Sirsa	69121	38157	30964	53158	27988	25170

EDUCATION

Number of Students in Recognised Schools in Haryana

No. 6.4 (Concld.)

Year/District	Primary/Pre-Primary Schools			Grand Total		
	Total	Boys	Girls	Total	Boys	Girls
1	8	9	10	11	12	13
1966-67	5,34,764	3,93,761	1,41,003	11,61,517	8,63,279	2,98,238
1970-71	5,36,257	3,86,909	1,49,348	13,84,790	10,16,551	3,68,239
1975-76	6,59,121	4,47,692	2,11,429	16,81,860	11,93,670	4,88,190
1980-81	5,98,032	3,88,175	2,09,857	19,04,295	13,12,073	5,92,222
1985-86	6,94,290	3,99,432	2,94,858	24,13,975	15,40,706	8,73,269
1990-91	7,84,637	4,18,887	3,65,750	28,84,385	17,21,050	11,63,335
1995-96	8,26,720	4,05,372	4,21,348	31,28,256	17,63,996	13,64,260
2000-01	20,19,795	10,64,811	9,54,984	37,91,189	20,91,039	17,00,150
2005-06	21,19,221	11,32,795	9,86,426	41,51,763	22,62,765	18,88,998
2010-11	14,39,424	7,37,452	7,01,972	50,99,864	27,21,077	23,78,787
2012-13	25,49,622	13,88,039	11,61,583	53,40,974	29,33,283	24,07,691
2013-14	25,13,863	13,64,827	11,49,036	54,29,761	29,82,278	24,47,483
2015-16 (P)	1633573	882776	750797	4146944	2264960	1881984
Ambala	55552	30137	25415	156504	86051	70453
Panchkula	41927	22799	19128	93043	50605	42438
Yamunanagar	69355	37362	31993	182705	99763	82942
Kurukshetra	69472	38564	30908	175942	99276	76666
Kaithal	89707	49128	40579	210448	115392	95056
Karnal	87097	46429	40668	230684	124921	105763
Panipat	83863	45769	38094	202477	111200	91277
Sonipat	93658	51354	42304	247037	137366	109671
Rohtak	60952	33271	27681	164537	88860	75677
Jhajjar	46632	25215	21417	138089	75660	62429
Faridabad	123056	66949	56107	308819	169486	139333
Palwal	94563	50685	43878	212772	117889	94883
Gurugram	70154	36825	33329	198774	106747	92027
Nuh	122152	68320	53832	212233	124456	87777
Rewari	43476	23288	20188	129977	69841	60136
Mahendragarh	48798	26673	22125	140212	76675	63537
Bhiwani	106726	57283	49443	286251	153726	132525
Jind	95860	52497	43363	246505	133089	113416
Hisar	80986	41433	39553	242432	126617	115815
Fatehabad	66739	35524	31215	162376	87924	74452
Sirsa	82848	43271	39577	205127	109416	95711

P - Provisional

Source : Department of Secondary/Elementary Education, Haryana.

EDUCATION

Number of Scheduled Caste Students in Recognised Schools in Haryana

No. 6.5

Year/District	Senior Secondary/High/Navodya Schools			Middle Schools		
	Total	Boys	Girls	Total	Boys	Girls
1	2	3	4	5	6	7
1966-67	30,617	27,360	3,257	22,899	19,247	3,652
1970-71	57,532	50,818	6,714	26,636	22,640	3,996
1975-76	69,359	61,676	7,683	29,069	24,402	4,667
1980-81	1,21,030	99,318	21,712	41,678	32,244	9,434
1985-86	1,98,255	1,44,884	53,371	70,099	43,754	26,345
1990-91	2,50,373	1,66,079	84,294	1,12,606	63,359	49,247
1995-96	3,32,142	2,07,564	1,24,578	1,01,328	53,892	47,436
2000-01	2,48,180	1,50,351	97,829	41,640	23,176	18,464
2005-06	2,99,371	1,73,389	1,25,982	63,241	32,647	30,594
2009-10	5,57,433	3,00,608	2,56,825	2,19469	1,14,220	1,05,249
2010-11	6,25,075	3,37,482	2,87,593	2,56,780	1,31,202	1,25,578
2013-14	2,99,907	1,55,835	1,44,072	3,77,272	1,97,515	1,79,757
2015-16 (P)	313836	164080	149756	3,16,061	1,59,148	1,56,913
Ambala	17845	9373	8472	16,210	8,310	7,900
Panchkula	4999	2596	2403	5,545	2,918	2,627
Yamunanagar	19473	10313	9160	16,159	8,439	7,720
Kurukshetra	13082	7060	6022	13,474	7,016	6,458
Kaithal	14715	7743	6972	18,177	9,314	8,863
Karnal	18494	9589	8902	20,945	10,638	10,307
Panipat	13222	6894	6328	12,472	6,108	6,364
Sonipat	17532	9271	8261	14,973	7,493	7,480
Rohtak	13346	6606	6740	12,109	5,937	6,172
Jhajjar	11397	5912	5485	8,823	4,466	4,357
Faridabad	12366	6129	6237	10,289	4,617	5,672
Palwal	13372	7179	6193	14,531	7,033	7,498
Gurugram	12925	6611	6314	8,557	4,058	4,499
Nuh	4390	2367	2023	6,994	3,534	3,460
Rewari	12991	6713	6278	7,465	3,807	3,658
Mahendragarh	11816	6226	5590	8,727	4,379	4,348
Bhiwani	24024	12723	11301	22,309	11,346	10,963
Jind	18096	9545	8551	20,000	9,996	10,004
Hisar	25043	13024	12019	27,733	13,868	13,865
Fatehabad	15224	8046	7178	22,099	11,389	10,710
Sirsa	19487	10160	9327	28,470	14,482	13,988

EDUCATION

Number of Scheduled Caste Students in Recognised Schools in Haryana

No. 6.5 (Concld.)

Year/District	Primary/Pre-Primary Schools			Grand Total		
	Total	Boys	Girls	Total	Boys	Girls
1	8	9	10	11	12	13
1966-67	62,249	53,853	8,396	1,15,765	1,00,460	15,305
1970-71	64,909	54,294	10,615	1,49,077	1,27,752	21,325
1975-76	91,728	71,906	19,822	1,90,156	1,57,984	32,172
1980-81	1,09,554	76,042	33,512	2,72,262	2,07,604	64,658
1985-86	1,63,438	91,627	71,811	4,31,792	2,80,265	1,51,527
1990-91	2,11,060	1,11,335	99,725	5,74,039	3,40,773	2,33,266
1995-96	2,39,820	1,16,436	1,23,384	6,73,290	3,77,892	2,95,398
2000-01	5,39,665	2,82,129	2,57,536	8,29,485	4,55,656	3,73,829
2005-06	6,17,756	3,24,051	2,93,705	9,80,368	5,30,087	4,50,281
2009-10	4,72,123	2,43,803	2,28,320	12,49,025	6,58,631	5,90,394
2010-11	4,45,538	2,29,247	2,16,291	13,27,393	6,97,931	6,29,462
2012-13	6,43,882	3,38,789	3,05,093	13,27,278	6,98,356	6,14,100
2013-14	6,12,569	3,22,298	2,90,271	12,89,748	6,75,648	6,14,100
2015-16 (P)	4,61,028	2,31,075	2,29,953	1090925	554303	536622
Ambala	21,492	10,906	10,586	55547	28589	26958
Panchkula	10,527	5,452	5,075	21071	10966	10105
Yamunanagar	22,086	10,915	11,171	57718	29667	28051
Kurukshetra	19,855	9,978	9,877	46411	24054	22357
Kaithal	30,311	15,700	14,611	63203	32757	30446
Karnal	29,224	14,600	14,624	68663	34827	33833
Panipat	17,785	8,612	9,173	43479	21614	21865
Sonipat	21,559	10,757	10,802	54064	27521	26543
Rohtak	17,158	8,053	9,105	42613	20596	22017
Jhajjar	12,251	6,055	6,196	32471	16433	16038
Faridabad	11,169	5,374	5,795	33824	16120	17704
Palwal	20,866	10,332	10,534	48769	24544	24225
Gurugram	14,810	7,150	7,660	36292	17819	18473
Nuh	9,996	5,221	4,775	21380	11122	10258
Rewari	13,965	6,888	7,077	34421	17408	17013
Mahendragarh	13,538	6,544	6,994	34081	17149	16932
Bhiwani	32,360	16,229	16,131	78693	40298	38395
Jind	27,428	14,011	13,417	65524	33552	31972
Hisar	39,283	20,112	19,171	92059	47004	45055
Fatehabad	32,082	16,311	15,771	69405	35746	33659
Sirsa	43,283	21,875	21,408	91240	46517	44723

P - Provisional

Source : Department of Secondary/Elementary Education, Haryana.

EDUCATION

Number of Teachers in Recognised Schools in Haryana

No. 6.6

Year/District	Senior Secondary/High/Navodya Schools			Middle Schools		
	Male	Female	Total	Male	Female	Total
1	2	3	4	5	6	7
1970-71*	14,298	5,083	19,381	5,718	2,240	7,958
1975-76*	16,261	7,122	23,383	5,843	2,464	8,307
1980-81*	21,889	9,810	31,699	5,882	2,851	8,733
1985-86	25,980	14,963	40,943	6,621	4,126	10,747
1990-91	27,463	17,685	45,148	7,382	4,797	12,179
1995-96	32,670	23,893	56,563	8,057	5,026	13,083
2000-01	33,234	24,245	57,479	5,562	2,834	8,396
2005-06	39,097	29,088	68,185	6,539	4,636	11,175
2009-10	49,506	41,900	91,406	11,258	8,870	20,128
2010-11	54,342	45,454	99,796	13,285	9,550	22,835
2013-14	37,502	32,623	70,125	16,875	11,249	28,124
2015-16 (P)	41476	43947	85421	18560	12866	31426
Ambala	1526	2733	4259	731	841	1572
Panchkula	447	1110	1557	288	509	797
Yamunanagar	1354	1685	3039	802	525	1327
Kurukshetra	1466	1657	3123	807	651	1458
Kaithal	2086	1403	3489	1049	544	1593
Karnal	2307	2872	5179	940	691	1631
Panipat	1524	1835	3359	609	457	1066
Sonipat	2422	3516	5938	883	875	1758
Rohtak	1695	2940	4635	530	782	1312
Jhajjar	2048	2418	4466	793	669	1462
Faridabad	1362	2821	4183	386	590	976
Palwal	1808	1102	2910	806	265	1071
Gurugram	1100	2319	3419	622	728	1350
Nuh	775	332	1107	763	125	888
Rewari	2177	2013	4190	883	590	1473
Mahendragarh	2761	1329	4090	1166	363	1529
Bhiwani	7225	4233	2992	1832	917	2749
Jind	2832	2169	5001	1212	696	1908
Hisar	3780	3887	7667	1379	845	2224
Fatehabad	1609	1113	2722	812	457	1269
Sirsa	2164	1701	3865	1267	746	2013

EDUCATION

Number of Teachers in Recognised Schools in Haryana

No. 6.6 (Concld.)

Year/District	Primary/Pre-Primary			Grand Total		
	Male	Female	Total	Male	Female	Total
1	8	9	10	11	12	13
1970-71*	9,634	3,444	13,078	29,650	10,767	40,417
1975-76*	11,707	5,184	16,891	33,811	14,770	48,581
1980-81*	10,493	4,587	15,080	38,264	17,248	55,512
1985-86	9,582	5,995	15,577	42,183	25,084	67,267
1990-91	12,118	8,050	20,168	46,963	30,532	77,495
1995-96	9,543	8,398	17,941	50,270	37,317	87,587
2000-01	24,058	24,405	48,463	62,854	51,484	1,14,338
2005-06	25,381	25,240	50,621	71,017	58,964	1,29,981
2009-10	16,291	15,232	31,523	77.055	66,002	1,43,057
2010-11	14,830	13,170	28,000	82,457	68,174	1,50,631
2012-13	19,231	15,198	34,429	85,044	88,709	1,73,753
2013-14	21,834	14,555	36,389	75,511	58,427	1,33,938
2015-16 (P)	20088	12989	33077	80124	69802	149924
Ambala	565	595	1160	2822	4169	6991
Panchkula	320	423	743	1055	2042	3097
Yamunanagar	844	631	1475	3000	2841	5841
Kurukshetra	817	557	1374	3090	2865	5955
Kaithal	1063	461	1524	4198	2408	6606
Karnal	1209	677	1886	4456	4240	8696
Panipat	682	551	1233	2815	2843	5658
Sonipat	798	751	1549	4103	5142	9245
Rohtak	262	631	893	2487	4353	6840
Jhajjar	455	470	925	3296	3557	6853
Faridabad	495	738	1233	2243	4149	6392
Palwal	1276	442	1718	3890	1809	5699
Gurugram	597	809	1406	2319	3856	6175
Nuh	2631	295	2926	4169	752	4921
Rewari	610	546	1156	3670	3149	6819
Mahendragarh	1112	343	1455	5039	2035	7074
Bhiwani	1374	1029	2403	10431	6179	8144
Jind	1197	792	1989	5241	3657	8898
Hisar	1365	973	2338	6524	5705	12229
Fatehabad	1025	530	1555	3446	2100	5546
Sirsa	1391	745	2136	4822	3192	8014

Source : Department of Secondary/Elementary Education, Haryana.

*Teachers of pre-Primary Schools not included.

P – Provisional

EDUCATION

Number of Students in Recognised Schools (Class-wise) in Haryana

No. 6.7

Year/District	Classes I to V*			Classes VI to VIII			Classes IX to XII		
	Boys	Girls	Total	Boys	Girls	Total	Boys	Girls	Total
1	2	3	4	5	6	7	8	9	10
1970-71	6,10,764	2,48,228	8,58,992	2,62,392	73,292	3,35,684	1,30,164	36,788	1,66,952@
1975-76**	7,51,761	3,52,291	11,04,052	2,90,118	92,094	3,82,212	1,51,828	43,807	1,95,635@
1980-81	8,22,640	4,22,847	12,45,487	3,51,514	1,25,778	4,77,292	1,35,398	41,443	1,76,841
1985-86	9,47,888	6,27,665	15,75,553	4,08,991	1,78,566	5,87,557	1,81,537	65,420	2,46,957
1990-91	8,99,520	7,15,098	16,14,618	4,58,477	2,67,948	7,26,425	2,70,041	1,27,411	3,97,452
1995-96	10,25,420	8,70,477	18,95,897	4,77,060	3,40,709	8,17,769	2,57,780	1,49,627	4,07,407
2000-01	10,63,730	9,54,125	20,17,855	5,33,181	4,18,313	9,51,494	4,93,172	3,26,727	8,19,899
2005-06	10,66,744	9,30,747	19,97,491	6,33,189	5,26,647	11,59,836	4,96,781	3,76,025	8,72,806
2009-10	11,83,564	10,29,893	22,13,457	6,40,266	5,49,797	11,90,073	6,94,962	6,09,535	13,04,497
2010-11	12,06,621	10,77,634	22,84,255	6,63,676	5,86,101	12,49,777	7,69,006	6,57,717	14,26,723
2013-14	13,64,827	11,49,036	25,13,863	7,93,536	6,49,324	14,42,860	8,23,915	6,49,123	14,73,038
2015-16 (P)	882776	750797	1633573	556294	482032	1038326	14,75,045	8,25,890	6,49,155
Ambala	30137	25415	55552	20384	16990	37374	63,578	35,530	28,048
Panchkula	22799	19128	41927	12620	10741	23361	27755	15186	12569
Yamunanagar	37362	31993	69355	25345	21804	47149	66201	37056	29145
Kurukshetra	38564	30908	69472	26955	21064	48019	58451	33757	24694
Kaithal	49128	40579	89707	30329	25524	55853	64888	35935	28953
Karnal	46429	40668	87097	30725	27204	57929	85658	47767	37891
Panipat	45769	38094	83863	26098	23104	49202	69412	39333	30079
Sonipat	51354	42304	93658	31441	26974	58415	94964	54571	40393
Rohtak	33271	27681	60952	21464	19007	40471	63114	34125	28989
Jhajjar	25215	21417	46632	17391	14866	32257	59200	33054	26146
Faridabad	66949	56107	123056	38920	33859	72779	112984	63617	49367
Palwal	50685	43878	94563	28449	25016	53465	64744	38755	25989
Gurugram	36825	33329	70154	23399	21385	44784	83836	46523	37313
Nuh	68320	53832	122152	35213	25657	60870	29211	20923	8288
Rewari	23288	20188	43476	16438	15020	31458	55043	30115	24928
Mahendragarh	26673	22125	48798	17257	15336	32593	58821	32745	26076
Bhiwani	57283	49443	106726	37776	33638	71414	108111	58667	49444
Jind	52497	43363	95860	35196	30933	66129	84516	45396	39120
Hisar	41433	39553	80986	29813	28798	58611	102835	55371	47464
Fatehabad	35524	31215	66739	23093	19942	43035	52602	29307	23295
Sirsa	43271	39577	82848	27988	25170	53158	69121	38157	30964

@ Class IX to XI. Source : Department of Secondary/Elementary Education Haryana.

* Students of Pre-Primary Schools have not been included. P – Provisional

** Includes 37 boys and 2 girls studying in attached Primary Classes in J.B.T. School, Khunga Kothi.

EDUCATION

Intake Capacity in Degree Courses in Engineering (Stream-wise) in Haryana

No. 6.8

Year/District	Civil	Mechanical	Electrical	Electronic and Communication	Computer Engg.	Other	Total
1	2	3	4	5	6	7	8
1966-67	70	90	90	—	—	—	250
1970-71	70	90	75	15	—	—	250
1975-76	70	90	75	15	—	—	250
1980-81	65	80	75	30	—	—	250
1985-86	95	110	105	45	—	—	355
1990-91	85	155	145	113	60	28	586
1995-96	85	170	160	223	170	348	1,156
2000-01	85	1,079	510	1,661	1,755	1,624	6,714
2005-06	60	2,380	1,480	3,200	2,810	2,125	12,055
2010-11	4,380	10,350	2,130	13,176	12,384	11,061	53,481
2012-13	6,630	12,240	3,078	13,686	12,474	10,291	58,399
2013-14	8,820	14,184	3,888	13,584	12,762	10,497	63,735
2014-15	9,300	14,310	3,948	12,856	21,484	9,388	62,286
2015-16 (P)	9420	13950	3978	11646	11494	7646	58134
Ambala	870	1020	180	900	720	540	4230
Panchkula	240	240	60	300	240	240	1320
Yamunanagar	780	1020	480	960	900	180	4320
Kurukshetra	420	660	180	570	570	320	2720
Kaithal	240	300	0	240	240	180	1200
Karnal	480	540	180	480	480	330	2490
Panipat	360	840	0	480	600	624	2904
Sonipat	810	1230	450	1320	1200	780	5790
Rohtak	360	780	288	588	672	252	2940
Jhajjar	1020	1080	240	900	780	660	4680
Faridabad	1080	1920	540	1308	1482	600	6930
Palwal	180	480	60	510	360	240	1830
Gurugram	1020	1560	300	1200	1380	840	6300
Nuh	120	120	60	60	120	60	540
Rewari	0	240	120	120	120	90	690
Mahendragarh	300	420	240	510	450	120	2040
Bhiwani	300	480	120	360	360	520	2140
Jind	240	360	240	240	240	300	1620
Hisar	420	480	180	480	460	680	2700
Fatehabad	-	-	-	-	-	-	-
Sirsa	180	180	60	120	120	90	750

Source : Principal, Regional Engineering College, Kurukshetra and Technical Education, Department, Haryana.

Note —The 20 seats each in Civil, Mechanical and Electrical are reserved for Diploma Holders.

P – Provisional (- no technical institute is in District Fatehabad in the session 2015-16).

EDUCATION

Teacher Pupil Ratio in Haryana

No. 6.9

Year/District	Primary	Middle	High	Senior Secondary
1	2	3	4	5
1966-67	43	30	—	18
1970-71	43	30	—	17
1975-76	39	32	—	21
1980-81	41	32	—	17
1985-86	46	33	—	17
1990-91	46	36	20	46
1995-96	47	35	18	15
2000-01	42	32	22	21
2005-06	42	26	26	26
2009-10	34	44	27	26
2010-11	38	51	26	29
2013-14	30	27	17	28
2015-16 (P)	—	—	20	9
Ambala	—	—	12	4
Panchkula	—	—	33	15
Yamunanagar	—	—	23	15
Kurukshetra	—	—	20	10
Kaithal	—	—	50	23
Karnal	—	—	22	5
Panipat	—	—	17	9
Sonipat	—	—	14	9
Rohtak	—	—	13	12
Jhajjar	—	—	20	10
Faridabad	—	—	20	9
Palwal	—	—	13	7
Gurugram	—	—	18	14
Nuh	—	—	24	14
Rewari	—	—	17	6
Mahendragarh	—	—	13	7
Bhiwani	—	—	18	12
Jind	—	—	21	9
Hisar	—	—	20	8
Fatehabad	—	—	24	11
Sirsa	—	—	56	24

P - Provisional

Source : Department of Secondary/Elementary Education, Haryana.

EDUCATION

Recognised Educational Institutions in India During 2014-15 by Type and Status

No. 6.10

State/Union Territories	University**	Board of Intermediate/ Secondary Education	Colleges for Arts, Science and Commerce	Technology and Engineering Colleges	Medical Colleges*	Pre-Primary Schools
1	2	3	4	5	6	7
Andhra Pradesh	28	3	2673	436	269	—
Arunachal Pradesh	8	0	27	—	—	11
Assam	19	3	538	1	7	—
Bihar	22	3	732	12	10	1
Chhattisgarh	22	4	702	38	71	957
Delhi	26	3	190	11	14	51
Goa	2	1	56	4	7	—
Gujarat	49	1	1989	113	151	—
Haryana	37	1	1113	52	32	17
Himachal Pradesh	24	1	321	11	23	14
Jammu & Kashmir	11	1	325	3	3	—
Karnataka	51	2	3492	144	403	—
Kerala	18	2	1259	74	60	—
Madhya Pradesh	41	2	2292	32	95	—
Jharkhand	13	1	302	6	2	95
Maharashtra	45	1	4646	142	176	56145
Manipur	3	2	86	2	1	1
Meghalaya	10	1	63	1	1	711
Mizoram	3	1	29	—	1	—
Nagaland	4	1	65	1	—	—
Orissa	21	2	1070	43	15	—
Punjab	24	1	1006	59	55	—
Rajasthan	64	3	2892	69	54	8
Sikkim	7	0	14	—	2	395
Tamil Nadu	58	1	2477	301	223	2457
Tripura	20	1	2450	4	6	—
Uttar Pradesh	3	1	48	61	60	—
Uttarakhand	63	1	6026	19	16	—
West Bengal	26	4	429	50	58	—
Union Territories	31	0	1051	11	14	636
	7	—	84	—	—	—
Total	**760**	**48**	**38498**	**1700**	**1829**	**61499**

**Also includes Institutions deemed as Universities and institutions of national importance.

*Including Allop/Ayur/Homeo/Unani/Nurs./Pharm etc.

EDUCATION

Recognised Educational Institutions in India During 2011-12 (P) by Type and Status

No. 6.10 (Concld.)

State/Union Territories	Primary Schools	Middle Schools	High Schools	Higher Secondary Schools (Old and New pattern), Intermediate and Junior Colleges
1	8	9	10	11
Andhra Pradesh	66721	15759	19053	5873
Arunachal Pradesh	2098	945	220	118
Assam	31202	14133	805	4655
Bihar	42112	27620	2608	2492
Chhattisgarh	35352	15883	2806	2947
Delhi	2581	598	461	1427
Goa	1230	461	380	86
Gujarat	0	42145	3523	5689
Haryana	13987	3483	3542	3436
Himachal Pradesh	11214	2993	1517	1785
Jammu & Kashmir	15446	8877	2216	889
Karnataka	25949	33582	13850	3644
Kerala	6786	2074	1600	2704
Madhya Pradesh	43662	96797	7101	5832
Jharkhand	26731	14863	4225	1118
Maharashtra	49915	28969	14710	7328
Manipur	2420	733	757	118
Meghalaya	9081	3235	845	163
Mizoram	1855	1383	543	113
Nagaland	1662	465	461	132
Orissa	54150	22649	7974	51
Punjab	15738	5766	4844	3810
Rajasthan	47818	36788	15691	8530
Sikkim	692	327	137	61
Tamil Nadu	29060	8501	3112	3660
Tripura	2298	1274	533	350
Uttar Pradesh	106510	76398	8691	10739
Uttarakhand	15440	4611	1320	1742
West Bengal	49908	2623	4454	4341
Union Territories	819	359	342	300
Total	**712437**	**474294**	**128321**	**84133**

Source : Ministry of Human Resources Development (Deptt. of Education), Government of India.

P - Provisional

EDUCATION

Number of Teachers in Recognised Schools in India During 2011-12

No. 6.11

State/Union Territories	Primary Schools	Middle Schools	High/Higher Secondary Schools/Jr. College New scheme (10+2)
1	2	3	4
Andhra Pradesh	1,89,722	97,015	2,56,116
Arunachal Pradesh	5,157	6,442	5,799
Assam	86,676	81,637	59,278
Bihar	1,53,574	1,69,544	64,237
Jharkhand *	—	—	—
Delhi	27,953	8,029	82,370
Goa	4,041	2,526	4,553
Gujarat *	—	2,44,331	77,716
Haryana	27,944	22,835	99,798
Himachal Pradesh	28,771	14,900	46,396
Jammu & Kashmir	59,148	45,151	43,859
Karnataka	60,934	2,39,841	1,55,854
Kerala	39,044	42,510	1,54,849
Madhya Pradesh	1,91,705	82,202	1,24,233
Chhattisgarh	1,10,728	61,141	45,262
Maharashtra	1,48,126	2,14,539	2,99,468
Manipur	9,066	5,863	15,970
Meghalaya	24,206	16,031	9,393
Mizoram	8,488	9,638	5,579
Nagaland	7,956	5,804	9,022
Orissa	1,36,707	53,994	87,987
Punjab	40,768	19,838	97,299
Rajasthan	1,05,677	2,36,750	2,20,570
Sikkim	3,597	3,857	5,109
Tamil Nadu	95,050	55,508	1,26,386
Tripura	8,700	11,675	21,465
Uttar Pradesh	3,60,300	2,68,960	2,51,303
Uttarakhand	45,784	20,031	36,801
West Bengal	2,66,993	25,451	48,039
Union Territories	6,952	7,950	11,251
Total	**22,53,767**	**20,73,993**	**24,65,962**

Source : Ministry of Human Resource Development (Deptt. of Education), Government of India.

* Information not available.

EDUCATION

Students on Roll in Recognised Schools/Educational Institutions in India During 2011-12

No. 6.12

State/Union Territories	Classes I—V	Classes VI—VIII	Classes (IX—X)	Inter/Higher Secondary (New and old pattern) Pre-University (Two years and one year courses)	Higher Education
1	2	3	4	5	8
Andhra Pradesh	70,84,567	37,34,668	21,38,967	15,82,909	18,77,678
Arunachal Pradesh	2,35,267	88,798	39,999	28,328	17,182
Assam	29,22,714	13,51,662	7,61,044	1,51,473	2,73,556
Bihar	1,56,50,593	50,55,095	22,44,804	12,21,015	10,57,340
Jharkhand	50,15,809	18,23,057	6,71,328	1,86,814	2,32,082
Delhi	18,07,831	10,10,630	6,79,228	4,90,388	2,09,264
Goa	1,24,728	73,925	40,471	29,762	26,427
Gujarat	65,82,139	28,62,195	14,29,700	8,36,565	9,96,431
Haryana	22,84,255	12,49,777	7,45,025	6,81,698	3,91,630
Himachal Pradesh	6,19,300	3,86,642	2,85,739	2,05,770	1,31,901
Jammu & Kashmir	12,74,874	6,55,432	3,21,009	2,18,258	1,96,753
Karnataka	55,19,968	30,75,366	17,19,934	9,87,645	11,79,829
Kerala	22,90,128	16,29,324	10,90,306	8,08,074	4,26,692
Madhya Pradesh	1,06,57,482	47,64,081	21,98,562	15,42,199	6,87,804
Chattisgarh	32,38,828	15,03,114	7,19,474	3,76,044	2,71,829
Maharashtra	1,03,37,189	58,48,702	31,17,003	23,31,468	16,39,430
Manipur	3,55,088	1,38,959	65,327	38,326	71,469
Meghalaya	5,16,342	1,89,274	77,987	19,820	32,435
Mizoram	1,44,671	64,223	36,168	20,250	16,993
Nagaland	2,19,804	90,226	46,010	25,103	27,681
Orissa	44,38,381	19,27,798	10,01,353	4,21,665	2,95,756
Punjab	25,87,599	14,01,309	8,40,176	5,59,215	2,48,790
Rajasthan	86,57,160	37,40,012	21,02,815	13,35,357	7,05,601
Sikkim	78,775	39,232	16,877	10,088	9,941
Tamil Nadu	66,68,397	38,57,653	18,73,989	11,84,232	17,47,694
Tripura	3,96,461	2,18,820	1,25,568	46,579	39,382
Uttar Pradesh	2,89,92,835	1,08,27,989	68,31,002	38,49,516	19,60,784
Uttarakhand	10,31,160	5,51,159	3,73,421	2,72,359	2,19,631
West Bengal	98,34,214	46,62,312	23,46,280	14,63,374	12,42,495
Union Territories	3,03,345	1,84,879	1,13,015	83,271	70,890
Total	**13,98,69,904**	**6,30,06,313**	**3,40,52,581**	**2,10,07,565**	**1,63,05,370**

Source : Ministry of Human Resources Development (Deptt. of Education), Government of India.

EDUCATION

Enrolment Ratio in Classes I—V and VI—VIII of Recognised Schools for General Education in India During 2011-12

No. 6.13

State	Classes I—V (6—10 years)			Classes VI—VIII (11—13 years)		
	Boys	Girls	Total	Boys	Girls	Total
1	2	3	4	5	6	7
Andhra Pradesh	92.0	93.6	92.8	76.5	78.5	77.5
Arunachal Pradesh	136.3	130.8	133.6	86.0	83.0	84.5
Assam	79.9	83.2	81.5	64.3	67.1	65.7
Bihar	100.1	97.7	99.0	66.4	63.8	65.2
Jharkhand	116.2	118.3	117.2	76.9	78.1	77.5
Delhi	112.9	116.8	114.7	105.0	105.7	105.3
Goa	117.7	114.8	115.9	115.8	109.3	112.7
Gujarat	110.1	110.8	110.4	80.7	75.2	78.2
Haryana	85.9	93.9	89.5	76.7	83.6	79.8
Himachal Pradesh	101.2	102.6	101.8	103.1	101.7	102.4
Jammu & Kashmir	88.1	91.2	89.6	79.5	77.8	78.7
Karnataka	103.8	101.4	102.6	91.9	90.2	91.1
Kerala	87.4	87.2	87.3	97.8	95.2	96.5
Madhya Pradesh	121.6	127.1	124.3	93.3	97.8	95.5
Chhatisgarh	115.9	112.4	114.1	90.8	86.4	88.6
Maharashtra	102.5	101.6	102.1	93.5	90.9	92.3
Manipur	130.9	135.8	133.3	82.9	87.3	85.0
Meghalaya	128.9	134.4	131.6	77.9	89.5	83.6
Mizoram	124.9	117.6	121.3	95.3	90.5	92.9
Nagaland	91.1	91.0	91.0	60.2	62.4	61.3
Orissa	107.6	105.8	106.7	75.2	73.3	74.3
Punjab	106.7	106.6	106.6	92.8	91.9	92.4
Rajasthan	104.6	103.8	104.2	80.7	73.2	77.2
Sikkim	132.0	132.0	132.0	90.3	106.7	98.4
Tamil Nadu	114.8	116.7	115.7	104.9	105.9	105.4
Tripura	115.3	115.9	115.6	102.2	102.5	102.4
Uttar Pradesh	109.1	112.9	110.9	77.2	71.2	74.4
Uttarakhand	93.5	95.7	94.5	80.8	84.9	82.7
West Bengal	113.7	116.9	115.3	81.9	92.3	87.0
U.T's.	104.6	103.4	104.2	105.8	104.4	105.1
All India	105.8	107.1	106.5	82.5	81.4	82.0

Source : Ministry of Human Resources Development (Deptt. of Education), Government of India.

EDUCATION

Enrolment Ratio of Students Belonging to Scheduled Castes in Recognized Schools in India During 2011-12

No. 6.14

State	Classes I—V (6—10 years)			Classes VI—VIII (11—13Years)		
	Boys	Girls	Total	Boys	Girls	Total
1	2	3	4	5	6	7
Andhra Pradesh	103.8	103.9	103.8	81.5	81.2	81.3
Arunachal Pradesh	—	—	—	—	—	—
Assam	120.3	122.5	121.4	96.9	96.9	96.9
Bihar	111.3	98.4	105.1	64.5	58.1	61.5
Jharkhand	129.3	127.8	128.6	82.7	78.9	80.9
Delhi	66.4	68.2	67.3	49.4	56.9	52.9
Goa	134.7	93.5	114.4	136.7	118.6	127.5
Gujarat	109.1	120.7	114.5	79.3	74.0	76.8
Haryana	113.9	118.6	116.1	92.3	101.3	96.5
Himachal Pradesh	103.9	105.9	104.8	104.8	104.4	104.6
Jammu & Kashmir	96.5	97.1	96.8	87.0	89.0	87.9
Karnataka	96.9	100.8	102.5	88.8	83.9	86.4
Kerala	98.6	96.7	97.7	109.3	104.8	107.1
Madhya Pradesh	125.3	131.8	128.4	99.6	108.0	103.6
Chhatisgarh	122.1	116.8	119.5	96.7	87.1	91.9
Maharashtra	117.2	116.4	116.8	108.8	105.7	107.3
Manipur	130.7	136.2	133.4	92.8	105.6	99.0
Meghalaya	290.5	302.3	296.1	182.1	184.0	183.0
Mizoram	494.9	451.9	474.3	331.4	308.0	321.7
Nagaland	—	—	—	—	—	—
Orissa	114.5	113.5	114.0	78.3	78.4	78.3
Punjab	111.9	113.2	112.5	92.2	92.3	92.2
Rajasthan	114.6	112.8	113.8	83.1	75.8	79.6
Sikkim	206.7	199.5	203.2	110.6	135.1	122.4
Tamil Nadu	131.9	146.1	138.9	115.9	119.1	117.5
Tripura	122.0	123.4	122.7	123.8	127.2	125.5
Uttar Pradesh	138.5	148.1	143.0	88.5	95.9	92.0
Uttarakhand	116.1	119.5	117.7	98.5	105.3	101.7
West Bengal	131.0	131.4	131.2	98.4	102.5	100.4
U.T's.	115.2	105.7	110.5	114.6	104.5	109.5
All India	121.7	123.6	122.6	89.8	91.3	90.5

Source : Ministry of Human Resources Development (Deptt. of Education), Government of India.

SECTION—VII

SOCIAL SECURITY AND SOCIAL DEFENCE (POLICE, CRIMES AND SUDHARGHAR)

This section contains information relating to police, crimes and administration of prisons. The data given in this section have been collected from the O/o Director General of Police, Haryana and Director General of Prisons, Haryana.

Table 7.1—shows the information relating to the sanctioned strength of Haryana Police.

Table 7.2—shows the information relating to the number of Police Stations and Police Posts (district-wise).

Table 7.3—gives the information of incidence of Crimes.

Table 7.4—shows the number of convicts by age, sex and literacy.

Tables 7.5 to 7.8—show the number of places of confinements, number of prisoners, expenditure on maintenance of prisoners in Jails and value of goods produced in Jail Industry.

SOCIAL SECURITY AND SOCIAL DEFENCE
(POLICE, CRIME AND SUDHARGHAR)
Sanctioned Strength of Police Force in Haryana

No. 7.1 (As on 31st December)

Particulars	1966	1970	1980	1990	2000 @	2005 @@	2010	2014	2015	2016 ***
1	2	3	4	5	6	7	8	9	10	11
Sanctioned Strength of Police Force										
1. Director-General, Addl. Director General, Inspector-General and Dy. Inspector-General	3	3	10	16	30	33	46	50	50	50
2. Assistant Inspector General	3	3	4	3	3	3	4	4	4	4
3. Superintendents, Addl. Supdts. , Asstt. Supdts. & Dy. Supdts.	32	38	110	164	193	222	274	301	301	311
4. Inspectors, Sub- Inspectors & Asstt. Sub-Inspectors	676	709	1,738	3,029	3,795	5,230	7,151	7,401	7,401	7,401
5. Head Constables including Mounted Head Constables	956	905	4,102	7,084	8,007	6,623	9,036	9,230	9,230	9,230
6. Mounted Constables and Foot Constables	5,715	5,740	12,267	18,741	25,195	30,612	40,094	39,993	39,993	39,993
Total	7,385	7,398	18,231	29,037	37,223	42,723	56,605	56,979	56,979	56,989

Source : O/o Director General of Police, Haryana.

@ As on 22-9-2000

@@ As on 1-9-2005

*** As on 31-03-2016

SOCIAL SECURITY AND SOCIAL DEFENCE
(POLICE, CRIME AND SUDHARGHAR)
Number of Police Stations and Police Posts in Haryana

No. 7.2 (As on 31st December)

Year/District	Police Stations	Police Posts	Total
1	2	3	4
1966	100	29	129
1970	105	65	170
1980	122	116	238
1990	156	214	370
1995	173	237	410
2000*	205	312	517
2005	206	378	584
2010	260	325	585
2012	269	323	592
2013	269	323	592
2014	270	323	593
2015	290	322	612
2016**	291	358	642
Ambala	15	—	15
Panchkula	10	—	10
Yamunanagar	15	—	15
Kurukshetra	11	—	11
Kaithal	13	—	13
Karnal	13	—	13
Panipat	11	—	11
Sonipat	15	—	15
Rohtak	15	—	15
Jhajjar	8	—	8
Faridabad	19	—	19
Palwal	10	—	10
Gurgaon	28	—	28
Mewat	8	—	8
Rewari	13	—	13
Mahendragarh	9	—	9
Bhiwani	14	—	14
Jind	12	—	12
Hisar	12	—	12
Fatehabad	10	—	10
Sirsa	14	—	14
Railway Police, Haryana	16	—	16

Source : O/o Director General of Police, Haryana.

* As on 30th September ** As on 31st March

SOCIAL SECURITY AND SOCIAL DEFENCE
(POLICE, CRIMES AND SUDHARGHAR)
Incidences of Crime in Haryana

No. 7.3

Year/District	Murder	Dacoity	Burglary	Theft
1	2	3	4	5
1966	183	6	1,273	2,320*
1970	192	8	1,709	2,579*
1980	369	19	2,800	2,969*
1990	543	31	2,323	4,345*
1995	701	70	3,013	4,536*
2000	773	104	3,395	6,237*
2005	782	88	3,400	8,649
2010	1,005	146	4,448	16,234
2012	989	202	5,126	17,563
2013	1,031	159	6,118	18,515
2014	1,106	172	6,694	20,271
2015	1003	200	6619	20557
Ambala	40	2	414	623
Panchkula	14	7	233	357
Yamunanagar	45	6	379	747
Kurukshetra	30	4	261	637
Kaithal	47	2	170	351
Karnal	53	6	365	975
Panipat	53	11	408	1,204
Sonipat	110	9	364	940
Rohtak	76	9	339	966
Jhajjar	69	3	159	424
Faridabad	63	7	412	2,086
Mewat	33	13	79	452
Gurgaon	96	28	722	4,815
Rewari	27	10	224	666
Mahendragarh	38	8	199	445
Bhiwani	62	7	400	810
Jind	49	6	246	533
Hisar	66	12	558	1,182
Fatehabad	20	4	218	299
Sirsa	36	8	376	538
Palwal	53	9	166	845
Railway Police, Haryana	26	1	2	376

SOCIAL SECURITY AND SOCIAL DEFENCE
(POLICE, CRIMES AND SUDHARGHAR
Incidences of Crime in Haryana

No. 7.3 (Concld.)

Year/District	Robbery	Kidnapping/ Abduction	Rioting	Culpable Homicide	Coining/ Counter-feiting	Miscellaneous IPC	Total IPC Crimes
1	6	7	8	9	10	11	12
1966	19	134	82	98	—	16,633	20,748
1970	23	145	107	65	1	14,106	18,935
1980	64	198	224	57	1	26,538	33,239
1990	120	209	436	104	4	20,366	28,481
1995	266	431	541	94	64	23,365	33,081
2000	423	466	889	60	18	26,417	38,782
2005	391	493	900	53	31	27,903	42,690
2010	732	971	1,415	60	28	34,130	59,169
2012	714	1,347	1,427	68	21	34,873	62,330
2013	742	3,129	1,500	65	19	40,133	71,411
2014	803	4,450	1,992	65	19	44,203	79,775
2015	898	5,656	1,879	60	35	47,403	84,310
Ambala	20	218	4	3	1	1,750	3,075
Panchkula	13	146	0	2	0	819	1,591
Yamunanagar	31	370	4	2	2	1,761	3,347
Kurukshetra	21	251	0	3	0	1,380	2,587
Kaithal	11	144	0	5	0	1,192	1,922
Karnal	24	378	21	3	0	2,222	4,047
Panipat	49	100	110	1	1	2,702	4,639
Sonipat	54	263	10	4	0	2,557	4,311
Rohtak	36	84	110	7	2	2,191	3,820
Jhajjar	28	24	32	0	1	1,360	2,100
Faridabad	40	382	207	3	4	2,796	6,000
Mewat	27	82	266	2	0	1,457	2,411
Gurgaon	119	348	172	5	2	5,137	11,444
Rewari	53	120	64	5	0	1,612	2,781
Mahendragarh	26	72	93	5	0	1,376	2,262
Bhiwani	54	321	219	2	0	2,729	4,604
Jind	37	224	150	4	1	1,642	2,892
Hisar	39	538	164	3	1	3,045	5,608
Fatehabad	16	205	92	0	2	1,575	2,431
Sirsa	22	74	20	3	1	2,407	3,485
Palwal	53	102	250	3	1	1,797	3,279
Railway Police, Haryana	30	4	4	0	0	696	1,139

* Including cattle theft.

Source : O/o Director General of Police, Haryana.

SOCIAL SECURITY AND SOCIAL DEFENCE
(POLICE, CRIME AND SUDHARGHAR)
Convicts by Age, Sex and Literacy in Haryana

No. 7.4

Year/District	Total convicts imprisoned during the year			Age of convicts			
				Under 22 years		22 to 40 years	
	Male	Female	Total	Male	Female	Male	Female
1	2	3	4	5	6	7	8
1967	4,198	41	4,239	724	0	2,660	41
1970	4,689	29	4,718	716	8	3,149	19
1980	3,364	14	3,378	650	2	2,157	10
1990-91	2,726	52	2,778	537	6	1,538	23
1995-96	2,156	55	2,211	176	2	1,238	24
2000-01	2,630	89	2,719	69	2	1,568	71
2005-06	5,661	216	5,877	303	12	3,567	109
2010-11	6,049	286	6,335	461	2	3,698	148
2013-14	7,199	365	7,564	442	8	4,153	159
2014-15	7,172	344	7,516	638	11	4,099	153
2015-16	7,101	320	7,421	571	6	4,232	160
Ambala	484	23	507	56	1	298	11
Panchkula	0	0	0	0	0	0	0
Yamunanagar	369	29	398	41	0	232	13
Kurukshetra	223	14	237	5	0	133	4
Kaithal	221	9	230	17	0	112	8
Karnal	990	53	1043	33	0	536	29
Panipat	4	0	4	0	0	4	0
Sonipat	281	0	281	4	0	209	0
Rohtak	435	48	483	21	2	253	25
Jhajjar	322	7	329	3	0	118	2
Faridabad	948	31	979	170	1	579	11
Mewat	0	0	0	0	0	0	0
Gurgaon	791	18	809	0	0	609	9
Rewari	22	0	22	0	0	14	0
Mahendragarh	254	13	267	13	0	140	6
Bhiwani	463	25	488	55	0	305	15
Jind	275	12	287	96	2	84	10
Hisar I	588	0	588	39	0	352	0
Hisar II	151	23	174	15	0	83	10
Fatehabad	0	0	0	0	0	0	0
Sirsa	270	15	285	3	0	164	7
Palwal	10	0	10	0	0	609	9

Note : 1. Information for 1990-91 and onwards relates to financial year.

SOCIAL SECURITY AND SOCIAL DEFENCE
(POLICE, CRIME AND SUDHARGHAR)
Convicts by Age, Sex and Literacy

No.7.4 (Concld.)

Year/District	Age of convicts				Education among convicts			
	41 to 60 years		Above 60 years		Literate		Illiterate	
	Male	Female	Male	Female	Male	Female	Male	Female
1	9	10	11	12	13	14	15	16
1967*	588	0	226	0	1,988	12	2,210	29
1970	639	2	185	0	1,911	10	2,778	19
1980	484	2	73	0	1,614	3	1,750	11
1990-91	492	17	159	6	1,713	4	1,013	48
1995-96	499	25	243	4	1,296	9	860	46
2000-01	782	14	211	2	1,559	75	1,071	14
2005-06	1,401	80	390	15	4,053	91	1,608	125
2010-11	1,593	110	297	26	3,900	136	2,149	150
2013-14	2,265	144	339	54	5,505	206	1,694	159
2014-15	2,129	132	306	48	5,871	183	1,301	161
2015-16	1950	110	348	44	5435	168	1666	152
Ambala	112	8	18	3	384	10	100	13
Panchkula	0	0	0	0	0	0	0	0
Yamunanagar	89	11	7	5	299	21	70	8
Kurukshetra	70	7	15	3	165	6	58	8
Kaithal	76	1	16	0	164	7	57	2
Karnal	378	17	43	7	774	31	216	22
Panipat	0	0	0	0	4	0	0	0
Sonipat	63	0	5	0	263	0	18	0
Rohtak	122	10	39	11	81	20	354	28
Jhajjar	154	4	47	1	297	3	25	4
Faridabad	173	15	26	4	715	15	233	16
Mewat	0	0	0	0	0	0	0	0
Gurgaon	137	9	45	0	635	13	156	5
Rewari	7	0	1	0	20	0	2	0
Mahendragarh	83	7	18	0	233	9	21	4
Bhiwani	85	6	18	4	379	7	84	18
Jind	89	0	6	0	254	8	21	4
Hisar I	181	0	16	0	457	0	131	0
Hisar II	41	11	12	2	113	11	38	12
Fatehabad	0	0	0	0	0	0	0	0
Sirsa	87	4	16	4	191	7	79	8
Palwal	3	0	0	0	7	0	3	0

Source : O/oDirector General of Prisons, Haryana.

SOCIAL SECURITY AND SOCIAL DEFENCE
(POLICE, CRIME AND SUDHARGHAR)
Places of Confinement in Haryana

No. 7.5 (As on 31st December)

Year/District	Places of Confinement				
	Central Sudharghar	District Sudharghar	Subordinate Sudharghar	Judicial lock-ups	Total
1	2	3	4	5	6
1966	2	3	8	5	18
1970	1	5	12	2	20
1980	1	6	10	2	19
1990-91	2	9	8	—	19
1995-96	2	10	7	—	19
2000-01	2	11	5	—	18
2005-06	2	13	4	—	19
2010-11	2	16	—	—	18
2012-13	2	17	0	—	19
2013-14	3	16	0	—	19
2014-15	3	16	0	—	19
2015-16	3	16	0	0	19
Ambala	1	—	—	—	1
Panchkula	—	—	—	—	—
Yamunanagar	—	1	—	—	1
Kurukshetra	—	1	—	—	1
Kaithal	—	1	—	—	1
Karnal	—	1	—	—	1
Panipat	—	1	—	—	1
Sonipat	—	1	—	—	1
Rohtak	—	1	—	—	1
Jhajjar	—	1	—	—	1
Faridabad	—	1	—	—	1
Palwal	—	1	—	—	1
Gurgaon	—	1	—	—	1
Rewari	—	1	—	—	1
Mahendragarh	—	1	—	—	1
Bhiwani	—	1	—	—	1
Jind	—	1	—	—	1
Hisar	2	—	—	—	2
Fatehabad	—	—	—	—	—
Sirsa	—	1	—	—	1

Source : O/o Director General of Prisons, Haryana.

Note: 1. Information for 1990-91 and onwards relates to financial year.

SOCIAL SECURITY AND SOCIAL DEFENCE
(POLICE, CRIME AND SUDHARGHAR)
Number of Prisoners (class-wise) in Haryana

No. 7.6

Particulars	1966	1970	1980	1990-91	2000-01	2010-11	2013-14	2014-15	2015-16
1	2	3	4	5	6	7	8	9	10
At the beginning of the year—									
i. Convicted	3,534	1,756	1,433	1,481	3,006	5,251	6,613	7,534	7,500
ii. Under trial	2,076	964	1,144	2,105	6,166	7,961	10,303	10,234	11,143
iii. Civil	7	6	1	2	2	16	17	20	16
Admitted during the year—									
i. Convicted	14,450	7,500	5,964	5,643	7,537	4,484	4,527	4,664	5,712
ii. Under trial	14,760	17,595	23,110	37,900	60,905	40,116	53,689	50,632	48,862
iii. Civil	60	608	301	1,380	2,169	140	106	103	30
Discharged during the year—									
i. Convicted	14,106	7,389	6,183	5,484	7,824	3,408	3,606	4,698	5,821
ii. Under trial	15,214	17,596	23,109	37,771	60,181	40,283	53,758	49,723	49,630
iii. Civil	55	605	287	1,358	2,159	148	103	107	16
Remaining at the end of the year—									
i. Convicted	3,878	1,867	1,214	1,640	2,719	6,327	7,534	7,500	7,391
ii. Under trial	1,622	963	1,145	2,234	6,890	7,794	10,234	11,143	10,375
iii. Civil	12	9	15	24	12	8	20	16	30

Source : O/o Director General of Prisons, Haryana.

Note:— (i) This table includes prisoners in Sudharghars, Sub-Sudharghars and Judicial lock-ups in Haryana..

(ii) Information for 1990-91 and onwards relates to financial year.

SOCIAL SECURITY AND SOCIAL DEFENCE
(POLICE, CRIME AND SUDHARGHAR)

Expenditure on Maintenance of Prisoners in Jails/Subsidiary Jails*in Haryana

No. 7.7

Particulars	1966	1970	1980	1990-91	2000-01	2010-11	2013-14	2014-15	2015-16
1	2	3	4	5	6	7	8	9	10
I. Daily average number of Prisoners	2,707	2,804	2,474	3,295	8,360	14,178	17,788	18,659	17,796
I. Expenditure ('000 ₹)									
i. Establishment	561	1,410	4,485	20,581	67,699	5,38,782	1,76,571	10,20,540	13,41,163
I. Diet	673	1,180	2,452	11,092	52,225	1,37,590	2,66,356	2,49,355	2,88,628
II. Others	628	662	2,012	6,269	28,903	1,56,468	8,54,173	3,36,905	1,57,800
Total	**1,862**	**3,252**	**8,949**	**37,942**	**1,48,827**	**8,32,840**	**12,97,100**	**16,06,800**	**17,87,593**
III. Cost per prisoner per year (₹)	688	1,160	3,617	11,515	17,802	58,741	72,919	86,113	1,00,449

Source : O/o Director General of Prisons, Haryana.

* Excluding cost of building of new Jails, additions and repairs.

Note:—Information for 1990-91 and onwards relates to financial year.

SOCIAL SECURITY AND SOCIAL DEFENCE
(POLICE, CRIME AND SUDHARGHAR)
Progress of Jail Industry in Haryana

No. 7.8

Value of goods produced (₹)									
Item	1966	1970	1980	1990-91	2000-01	2010-11	2013-14	2014-15	2015-16
1	2	3	4	5	6	7	8	9	10
Carpentry	2,92,469	6,81,781	7,35,280	5,19,302	2,45,819	5,01,715	6,30,558	8,65,645	6,68,281
Textile	8,681	1,95,746	3,17,582	15,41,223	7,15,578	1,66,083	2,62,279	2,99,520	5,78,409
Leather	4,999	9,723	11,078	59,240	61,855	—	—	—	0
Durries	42,941	67,295	21,563	17,258	2,100	76,199	—	5,734	0
Tailoring	8,551	53,397	82,547	1,82,539	13,20,165	6,61,193	2,46,048	7,39,671	10,83,187
Munj	29,431	53,181	29,863	—	—	—	—	—	0
Chicks	11,563	18,205	29,845	13,250	—	—	—	—	0
Oil & Oil Cake	35,467	80,955	2,991	—	—	—	—	—	0
Tents	6,08,772	1,86,510	14,51,182	30,71,052	51,90,005	11,28,344	18,23,500	8,28,000	0
Blankets	1,70,597	49,891	—	—	—	30,264	—	—	31,131
Smithy	12,663	46,201	2,36,522	4,04,079	2,30,918	7,177	—	31,921	20,168
Niwar & Tapes	36,792	48,618	2,15,850	4,81,458	7,18,706	1,20,532	35,530	30,784	13,047
Tags & Laces	—	3,686	—	2,290	—	—	—	—	0
Tat	—	—	—	—	—	—	—	—	0
Chalks	3,360	3,582	—	—	—	—	—	—	0
Embroidery	—	—	—	—	—	—	—	—	0
Phenyle	9,600	54,378	92,000	2,20,095	6,48,975	7,25,434	—	12,652	42,654
Soap	9,641	**	92,010	—	—	3,25,267	2,04,992	2,48,958	4,17,310
Poultry	38,316	41,856	1,02,176	—	—	—	7,785	—	0
Dyeing	—	—	—	61,789	93,257	—	—	—	17,548
Printing Press	—	—	—	—	1,48,637	1,00,401	—	3,51,134	3,57,325
Barbed Wire	—	—	—	—	2,61,900	—	—	—	0
Canning of Chairs	—	—	—	—	1,38,724	4,139	33,612	2,30,574	68,800
Atta Chakki	—	—	—	—	2,90,550	1,86,564	—	65,869	1,05,373
Pipe chairs and charpoy	—	—	—	—	—	64,830	—	54,570	2,18,500
Socks	—	—	—	—	5,966	—	—	—	0
Miscellaneous	38,546	1,09,900	1,26,325	6,48,265	7,62,852	1,25,103	20,40,421	3,15,012	15,44,492
Total	13,62,389	17,04,905	35,46,814	72,21,840	1,08,36,007	42,23,245	52,84,725	40,80,044	51,66,225

Source : O/o Director General of Prisons, Haryana.

** Included under Phenyle.

Note : Information for 1990-91 and onwards relates to financial year.

SECTION - VIII
SOCIAL WELFARE SCHEMES

This section includes information relating to Loans and Grants disbursed to persons belonging to Scheduled Castes as well as progress of various pension schemes in the State.

Table 8.1—shows Loans advanced by Haryana Financial Corporation to various industries.

Table 8.2—gives information relating to Loans and Grants (purpose-wise and source-wise) disbursed to persons belonging to Scheduled Castes by HSCFDC.

Table 8.3—depicts the houses constructed by Housing Board, Haryana for different income groups.

Table 8.4—presents information relating to Old Age Samman Allowance, Widow Pension, Disabled Pension, Ladli, Destitute Children, Non-School Going Differently Abled Children, Eunuch and Dwarf Social Security Allowance Schemes.

SOCIAL WELFARE SCHEMES

Loans Advanced by Haryana Financial Corporation to Various Industries upto the year 2015-16

No. 8.1 (₹ in lakh)

Type of Industry	Amount Sanctioned (Effective)			
	Small Scale		Others	
	Unit	Amount	Unit	Amount
1	2	3	4	5
1. Coal Mining	0	0.00	0	0.00
2. Metal Mining	0	0.00	0	0.00
3. Crude Petroleum and Gas	0	0.00	0	0.00
4. Stone Quarrying, Clay and Sand Pits	154	2,219.93	3	63.96
5. Other Non-metallic Mining and Quarrying	—	—	—	—
6. Food Mfg. Industries except Beverage Industries	1,479	13,013.07	61	3,519.94
7. Beverage Industries	—	—	3	140.70
8. Tobacco Industries	3	21.99	—	—
9. Mfg. of Textile	1,319	20,747.04	107	5,485.83
10. Mfg. of foot wear, other wearing apparel and made-up textile goods & readymade garments	293	10,635.06	2	133.06
11. Mfg. of wood and cork except mfg. of furniture and fixtures	156	2,472.48	1	90.00
12. Mfg. of furniture and fixtures	18	115.42	0	0
13. Mfg. of paper and paper products	152	1,398.75	27	508.76
14. Printing, publishing and allied industries	114	2,587.06	17	505.35
15. Mfg. of leather and leather products except foot-wear and wearing apparel	23	260.64	3	50.96
16. Mfg. of rubber products	251	2,919.88	18	406.96
17. Mfg. of chemical products	515	9,022.46	38	1,453.12
18. Mfg. of non-metallic products except petroleum and coal	90	784.62	10	144.99
19. Mfg. of products of petroleum and oil production	4	23.77	2	31.67

SOCIAL WELFARE SCHEMES
Loan Advanced by Haryana Financial Corporation to Various Industries upto the year 2015-16

No. 8.1(Contd.) (₹ in lakh)

Type of Industry	Amount Disbursed				Amount Outstanding			
	Small Scale		Others		Small Scale		Others	
	Unit	Amount	Unit	Amount	Unit	Amount	Unit	Amount
1	6	7	8	9	10	11	12	13
1. Coal Mining	0	0.00	0	0.00	0	0.00	0	0.00
2. Metal Mining	0	0.00	0	0.00	0	0.00	0	0.00
3. Crude Petroleum & Gas	0	0.00	0	0.00	0	0.00	0	0.00
4. Stone Quarrying, Clay and Sand Pits	206	1,911.11	6	72.54	0	0.00	0	0.00
5. Other Non-metallic Mining and Quarrying	0	0.00	0	0.00	0	0.00	0	0.00
6. Food Mfg. Industries except Beverage Industries	1,874	12,366.40	82	3,181.83	2	11.14	0	0.00
7. Beverage Industries	0	0.00	3	117.55	0	0.00	0	0.00
8. Tobacco Industries	3	16.20	0	0.00	0	0.00	0	0.00
9. Mfg. of Textile	2,049	19,705.42	123	3,987.19	5	16.98	0	0.00
10. Mfg. of foot wear, other wearing apparel and made-up textile goods & readymade garments	423	8,601.11	3	35.62	9	41.43	0	0.00
11. Mfg. of wood and cork except mfg. of furniture and fixtures	191	1,651.77	0	0.00	0	0.00	0	0.00
12. Mfg. of furniture and fixtures	14	59.36	0	0.00	0	0.00	0	0.00
13. Mfg. of paper and paper products	139	1,288.94	22	268.90	1	0.81	0	0.00
14. Printing, publishing and allied Industries	186	2,029.81	14	309.15	2	5.25	0	0.00
15. Mfg. of leather and leather products except footwear and wearing apparel	19	123.60	4	53.93	0	0.00	0	0.00
16. Mfg. of rubber products	375	2,684.03	20	364.96	0	0.00	0	0.00
17. Mfg. of chemical products	766	7,630.91	42	1,226.08	0	0.00	0	0.00
18. Mfg. of non-metallic products except petroleum and coal	82	455.41	8	49.25	0	0.00	0	0.00
19. Mfg. of products of petroleum and oil production	1	0.92	1	1.67	0	0.00	0	0.00

SOCIAL WELFARE SCHEMES
Loan Advanced by Haryana Financial Corporation to Various Industries upto the year 2015-16

No. 8.1(Contd.) (₹ in lakh)

Type of Industry	Amount Sanctioned (Effective)			
	Small Scale		Others	
	Unit	Amount	Unit	Amount
1	2	3	4	5
20. Basic Metal Industries	246	8,593.60	25	2,483.39
21. Mfg. of Metal products except machinery & transport equipment	958	8,888.45	107	2,633.93
22. Mfg. of machinery except electrical machinery	175	1,335.43	24	1,178.85
23. Electrical machinery	359	4,896.34	26	1,058.83
24. Transport equipment	289	3,894.83	44	1,008.77
25. Gas, electricity and steam	26	708.96	13	336.17
26. Motion pictures	0	0.00	0	0.00
27. Transport	1,557	3,136.81	2	9.75
28. Hotel industries & infrastructure	62	3,672.26	4	230.82
29. Miscellaneous	2,587	67,806.05	107	8,205.83
30. R.I.P.	674	201.88	0	0.00
Total	11,504	1,69,356.78	644	29,681.64

SOCIAL WELFARE SCHEMES

Loans Advanced by Haryana Financial Corporation to Various industries upto the year 2015-16

No. 8.1 (Concld.) (₹ in lakh)

Type of Industry	Amount Disbursed				Amount Outstanding			
	Small Scale		Others		Small Scale		Others	
	Unit	Amount	Unit	Amount	Unit	Amount	Unit	Amount
	6	7	8	9	10	11	12	13
20. Basic Metal Industries	614	7,448.86	50	2,088.04	1	15.48	2	67.41
21. Mfg. of Metal products except machinery & transport equipment	1,151	8,182.90	105	1,915.08	0	0.00	0	0.00
22. Mfg. of machinery except electrical machinery	257	1,313.80	24	1,139.08	0	0.00	0	0.00
23. Electrical machinery	501	3,463.58	26	638.64	1	1.5	0	0.00
24. Transport equipment	323	3,079.66	46	948.45	2	17.97	0	0.00
25. Gas, electricity and steam	39	475.98	10	286.83	0	0.00	0	0.00
26. Motion pictures	0	0.00	0	0.00	0	0.00	0	0.00
27. Transport	1,505	2,930.02	4	8.83	13	4.67	0	0.00
28. Hotel industries & infrastructure	121	4,002.65	8	199.21	1	12.88	0	0.00
29. Miscellaneous	3,986	57,726.90	214	8,031.81	11	836.66	0	0.00
30. R.I.P.	651	189.10	0	0.00	0	0.00	0	0.00
Total	**15,476**	**1,47,338.44**	**815**	**24,924.64**	**48**	**964.77**	**2**	**67.41**

Source : Haryana Financial Corporation, Chandigarh.

SOCIAL WELFARE SCHEMES

Loans and Grants Disbursed by HSCFDC to Persons Belonging to Scheduled Castes by Purpose and Source: 2015-16

No. 8.2 (₹ in Lakh)

Source/Purpose	No. of Beneficiaries Assisted	Direct Loan	Bank Loan	Subsidy	Margin Money	Total
1	2	3	4	5	6	7
Purchase of land	—	—	—	—	—	—
Purchase of Agricultural implements	—	—	—	—	—	—
Other Agricultural purposes	4584	—	2335.24	270.30	1.56	2607.10
Industrial purposes	203	—	108.38	18.84	14.13	141.35
Purchase of vehicles	—	—	—	—	—	—
Others						
(i) Trade and business	2168	—	1174.24	200.79	152.03	1527.06
(ii) Self employment	134	252.56	1.60	1.30	0.20	255.66
Total	**7089**	**252.56**	**3619.46**	**491.23**	**167.92**	**4531.17**

Source : Haryana Scheduled Castes Finance and Development Corporation, Chandigarh.

SOCIAL WELFARE SCHEMES
Houses Constructed by the Housing Board, Haryana

No. 8.3

Year/District	Number of houses constructed						
	During the year						
	BPL Flats	Economically Weaker Sections of Society	Low Income Group	Middle Income Group	Higher Income Group	Others	Total
1	2	3	4	5	6	7	8
1972-73	—	500	—	—	—	—	500
1975-76	—	510	192	231	—	—	933
1980-81	—	1,234	820	847	—	—	2,901
1985-86	—	—	1,944	526	145	—	2615
1990-91	—	729	633	251	154	94	1,861
1995-96	—	31	2,500	249	8	—	2,788
2000-01	—	—	3,914	26	8	—	3,948
2005-06	—	—	353	—	—	280	633
2010-11	—	258	514	208	292	194	1,466
2014-15	1,832	—	—	—	—	1,526	3,358
2015-16	6,997	—	—	—	—	366	7,363
Ambala	—	—	—	—	—	27	27
Panchkula	—	—	—	—	—	—	—
Yamunanagar	—	—	—	—	—	—	—
Kurukshetra	519	—	—	—	—	—	519
Kaithal	661	—	—	—	—	—	661
Karnal	915	—	—	—	—	—	915
Panipat	1,002	—	—	—	—	—	1,002
Sonipat	645	—	—	—	—	—	645
Rohtak	383	—	—	—	—	—	383
Jhajjar	342	—	—	—	—	—	342
Faridabad	108	—	—	—	—	—	108
Palwal	—	—	—	—	—	—	—
Gurugram	620	—	—	—	—	—	620
Nuh	—	—	—	—	—	—	—
Rewari	360	—	—	—	—	—	360
Mahendragarh	—	—	—	—	—	87	87
Bhiwani	—	—	—	—	—	—	—
Jind	—	—	—	—	—	252	252
Hisar	327	—	—	—	—	—	327
Fatehabad	787	—	—	—	—	—	787
Sirsa	328	—	—	—	—	—	328

SOCIAL WELFARE SCHEMES
Houses Constructed by the Housing Board, Haryana

No. 8.3 (Concld.)

Year/District	Number of houses constructed						
	Upto the end of the year						
	BPL Flats	Economically Weaker Sections of Society	Low Income Group	Middle Income Group	Higher Income Group	Others	Total
1	9	10	11	12	13	14	15
1972-73	—	500	—	—	—	—	500
1975-76	—	1,832	498	576	—	—	2,906
1980-81	—	4,937	2,794	2,239	—	—	9,970
1985-86	—	7,424	11,796	5,949	744	—	25,913
1990-91	—	9,270	14,980	8,443	1,526	793	35,012
1995-96	—	11,176	22,019	10,614	3,248	12,088	59,145
2000-01	—	11,176	29,199	10,863	3,323	2,088	56,649
2005-06	—	11,187	32,368	11,031	3,346	2,729	60,661
2010-11	—	11,967	34,323	11,705	3,743	4,415	66,153
2014-15	6,501	12,437	34,637	12,053	3,904	6,641	76,173
2015-16	13,498	12,437	34,637	12,053	3,904	7,007	83,536
Ambala	—	1,373	1,442	738	320	126	3,999
Panchkula	56	502	3,852	1,469	213	776	6,868
Yamunanagar	405	269	570	104	70	—	1,418
Kurukshetra	1,053	397	825	501	181	586	3,543
Kaithal	661	62	251	64	—	—	1,038
Karnal	1,231	601	2,298	1,207	406	237	5,980
Panipat	1,759	926	1,402	952	82	127	5,248
Sonipat	2,378	805	1,923	742	223	526	6,597
Rohtak	383	741	1,194	551	134	79	3,082
Jhajjar	342	227	703	309	8	765	2,354
Faridabad	1,017	3,343	12,842	1,864	628	391	20,085
Palwal	282	138	752	197	75	—	1,444
Gurugram	1,230	1,354	1,519	271	423	1,195	5,992
Nuh	—	—	206	234	26	—	466
Rewari	885	267	898	501	228	506	3,285
Mahendragarh	—	282	324	192	59	87	944
Bhiwani	—	246	517	544	310		1,617
Jind	116	381	751	404	104	252	2,008
Hisar	327	224	1,785	944	372	—	3,652
Fatehabad	977	—	—	—	—	—	977
Sirsa	396	299	583	265	42	1,354	2,939

Source : Housing Board, Haryana.

SOCIAL WELFARE SCHEMES

Old Age Samman Allowance, Widow Pension, Disabled Pension, Ladli, Destitute Children, Non-School Going Differently Abled Children, Eunuch and Dwarf Social Security Schemes

No. 8.4

Year/District	Old Age Samman Allowance		Widow Pension	
	No. of Beneficiaries	Amount Disbursed (₹ in lakh)	No. of Beneficiaries	Amount Disbursed (₹ in lakh)
1	2	3	4	5
1980-81	11,361	48.30	542	2
1990-91	8,31,000	8,465.35	1,39,109	719.32
1995-96	7,41,290	8,014.00	1,98,892	1,784.42
2000-01	9,63,849	22,134.84	2,96,107	6,708.38
2005-06	9,40,368	37,419.96	3,75,029	14,237.62
2010-11	13,86,207	89,914.77	5,06,704	43,572.92
2013-14	13,54,297	1,09,684.23	5,76,128	53,480.89
2014-15	13,99,122	1,70,351.24	5,99,662	72,774.78
2015-16	13,68,551	2,05,424.32	5,85,653	87,511.58
Ambala	..	..	..	..
Panchkula	..	..	..	..
Yamunanagar	..	..	..	..
Kurukshetra	..	..	..	..
Kaithal	..	..	..	..
Karnal	..	..	..	..
Panipat	..	..	..	..
Sonipat	..	..	..	..
Rohtak	..	..	..	..
Jhajjar	..	..	..	..
Faridabad	..	..	..	..
Palwal	..	..	..	..
Gurugram	..	..	..	..
Nuh	..	..	..	..
Rewari	..	..	..	..
Mahendragarh	..	..	..	..
Bhiwani	..	..	..	..
Jind	..	..	..	..
Hisar	..	..	..	..
Fatehabad	..	..	..	..
Sirsa	..	..	..	..
H.Q.	..	..	..	..

SOCIAL WELFARE SCHEMES

Old Age Samman Allowance, Widow Pension, Disabled Pension, Ladli, Destitute Children, Non-School Going Differently Abled Children, Eunuch and Dwarf Social Security Schemes

No.8.4 (Contd.)

Year/District	Disabled Pension		Ladli Pension Scheme	
	No. of Beneficiaries	Amount Disbursed (₹ in lakh)	No. of Beneficiaries	Amount Disbursed (₹ in lakh)
1	6	7	8	9
1980-81	—	—	—	—
1990-91	33,508	167.97	—	—
1995-96	39,190	395.68	—	—
2000-01	60,247	1,323.17	—	—
2005-06	98,461	3,590.08	—	—
2010-11	1,34,200	9,209.96	24,800	1,424.99
2013-14	1,36,503	10,637.49	25,961	1,532.00
2014-15	1,51,962	17,803.09	26,847	3,120.36
2015-16	1,35,192	20,373.31	26,974	3,977.99
Ambala	..	..	..	..
Panchkula	..	..	..	..
Yamunanagar	..	..	..	..
Kurukshetra	..	..	..	..
Kaithal	..	..	..	..
Karnal	..	..	..	..
Panipat	..	..	..	..
Sonipat	..	..	..	..
Rohtak	..	..	..	..
Jhajjar	..	..	..	..
Faridabad	..	..	..	..
Palwal	..	..	..	..
Gurugram	..	..	..	..
Nuh	..	..	..	..
Rewari	..	..	..	..
Mahendragarh	..	..	..	..
Bhiwani	..	..	..	..
Jind	..	..	..	..
Hisar	..	..	..	..
Fatehabad	..	..	..	..
Sirsa	..	..	..	..
H.Q.	..	..	..	..

SOCIAL WELFARE SCHEMES

Old Age Samman Allowance, Widow Pension, Disabled Pension, Ladli, Destitute Children, Non-School Going Differently Abled Children, Eunuch and Dwarf Social Security Schemes

No. 8.4 (Contd.)

Year/District	Financial Assistance to Destitute Children		Financial Assist. to Kashmiri Migrants	
	No. of Beneficiaries	Amount Disbursed (₹ in lakh)	No. of Beneficiaries	Amount Disbursed (₹ in lakh)
1	10	11	12	13
2015-16	88703	10149.29	1	0.0002
Ambala	..	..	..	..
Panchkula	..	..	..	..
Yamunanagar	..	..	..	..
Kurukshetra	..	..	..	..
Kaithal	..	..	..	..
Karnal	..	..	..	..
Panipat	..	..	..	..
Sonipat	..	..	..	..
Rohtak	..	..	..	..
Jhajjar	..	..	..	..
Faridabad	..	..	..	..
Palwal	..	..	..	..
Gurugram	..	..	..	..
Nuh	..	..	..	..
Rewari	..	..	..	..
Mahendragarh	..	..	..	..
Bhiwani	..	..	..	..
Jind	..	..	..	..
Hisar	..	..	..	..
Fatehabad	..	..	..	..
Sirsa	..	..	..	..
H.Q.	..	..	..	..

SOCIAL WELFARE SCHEMES

Old Age Samman Allowance, Widow Pension, Disabled Pension, Ladli, Destitute Children, Non-School Going Differently Abled Children, Eunuch and Dwarf Social Security Schemes

No. 8.4 (Contd.)

Year/District	Financial Assist. to Non-School Going Differently Abled Children		Pension to Eunuch	
	No. of Beneficiaries	Amount Disbursed (₹ in lakh)	No. of Beneficiaries	Amount Disbursed (₹ in lakh)
1	14	15	16	17
2015-16	5919	489.96	16	2.31
Ambala	..	..	..	..
Panchkula	..	..	..	..
Yamunanagar	..	..	..	..
Kurukshetra	..	..	..	..
Kaithal	..	..	..	..
Karnal	..	..	..	..
Panipat	..	..	..	..
Sonipat	..	..	..	..
Rohtak	..	..	..	..
Jhajjar	..	..	..	..
Faridabad	..	..	..	..
Palwal	..	..	..	..
Gurugram	..	..	..	..
Nuh	..	..	..	..
Rewari	..	..	..	..
Mahendragarh	..	..	..	..
Bhiwani	..	..	..	..
Jind	..	..	..	..
Hisar	..	..	..	..
Fatehabad	..	..	..	..
Sirsa	..	..	..	..
H.Q.	..	..	..	..

SOCIAL WELFARE SCHEMES

Old Age Samman Allowance, Widow Pension, Disabled Pension, Ladli, Destitute Children, Kashmiri Migrants, Non-School Going Differently Abled Children, Eunuch and Dwarf Social Security Schemes

No. 8.4 (Concld.)

Year/District	Pension to Dwarf	
	No. of Beneficiaries	Amount Disbursed (₹ in lakh)
1	18	19
2015-16	22	2.98
Ambala	..	..
Panchkula	..	..
Yamunanagar	..	..
Kurukshetra	..	..
Kaithal	..	..
Karnal	..	..
Panipat	..	..
Sonipat	..	..
Rohtak	..	..
Jhajjar	..	..
Faridabad	..	..
Palwal	..	..
Gurugram	..	..
Nuh	..	..
Rewari	..	..
Mahendragarh	..	..
Bhiwani	..	..
Jind	..	..
Hisar	..	..
Fatehabad	..	..
Sirsa	..	..
H.Q.	..	..

Source :- Department of Social Justice & Empowerment, Haryana.

Note:- District wise Break-up is not available.

SECTION—IX

LABOUR AND EMPLOYMENT

Data in respect of labour and its related activities is given in this section. The information has been collected from O/o Labour Commissioner, Haryana, Employment Department, Haryana and Labour Bureau.

Table 9.1—shows number of shops, commercial establishments, hotels and restaurants and employment therein.

Table 9.2—shows average per capita annual money earnings of factory workers in India by States.

Tables 9.3 and 9.4—shows data relating to industrial disputes and causes of disputes. Strike means work stoppage declared and organised by the workers and lock-out refers to work stoppage declared by employer generally after a strike. The number of workers involved means the actual number of workers affected either directly or indirectly in the dispute.

Table 9.5—shows data regarding Trade Unions under the Trade Union Act, 1926.

Table 9.6—shows classification of Trade Unions according to membership.

Table 9.7—shows registered Trade Unions affiliated to various Parties/Central Organisations.

Table 9.8—shows data on workmen's compensation. Under Workmen's Compensation Act, 1923, compensation is payable to workers employed in scheduled employment for injuries due to accidents resulting in death and disablement (permanent or temporary) and not caused through the fault of the worker himself.

Table 9.9—shows wages paid to agricultural and skilled workers in certain selected villages of state.

Tables 9.10 and 9.11—shows the data regarding registration & placing in various employment exchanges and employment.

Table 9.12—shows employment in the organised sector of Haryana.

Table 9.13—shows estimated employment in Private and Public sectors in India. Act establishments are those which are covered by the Compulsory Notification of Vacancies Act, 1959. Others are non-Act establishments. Previously this classification used to be large and small establishments.

LABOUR AND EMPLOYMENT

Number of Shops, Commercial Establishments, Hotels & Restaurants and Persons Employed theirin in Haryana

No. 9.1 (As on 31st December)

Year/ District	Number of Places	Shops		Commercial Establishments		Hotels and Restaurants		Total	
		Number	Employees	Number	Employees	Number	Employees	Number	Employees
1	2	3	4	5	6	7	8	9	10
1966	42*	43,554	13,104	11,677	12,031	3,447	3,370	58,678	28,505
1970	46*	56,663	15,419	10,644	13,853	2,683	3,141	69,990	32,413
1980	72*	93,299	31,736	10,698	17,434	3,374	4,624	107,371	53,794
1990	90*	1,31,126	52,206	8,420	17,204	3,691	6,610	143,237	76,020
1995	90*	1,37,171	53,309	13,129	25,310	3,841	6,981	154,141	85,600
2000	91*	1,54,358	76,801	11,073	35,501	4,107	9,481	169,538	1,21,783
2005	**	1,65,363	1,07,712	10,012	42,748	4,164	9,183	179,539	1,59,643
2010	**	2,08,782	2,53,433	15,237	1,40,456	3,931	13,209	2,27,950	4,07,098
2011	**	2,12,055	2,61,233	17,930	1,41,956	3,985	16,188	2,33,970	4,19,377
2013	**	2,52,768	3,60,188	30,700	3,37,367	5,484	33,030	2,88,952	7,30,585
2014	**	3,01,012	4,87,393	38,197	5,60,067	6,218	40,979	3,45,427	10,88,439
2015	**	3,22,488	5,66,026	42,750	8,48,937	6,554	46,806	3,71,792	14,61,769
Ambala	**	36,463	35,489	4,211	10,843	867	2,519	41,541	48,851
Panchkula	**	11,387	18,906	3,159	14,916	255	1,684	14,801	35,506
Yamunanagar	**	23,930	10,292	299	2,195	354	739	24,583	13,226
Kurukshetra	**	12,407	17,940	749	10,561	285	845	13,441	29,346
Kaithal	**	12,029	14,820	141	7,437	227	439	12,397	22,696
Karnal	**	7,787	20,225	477	7,770	46	331	8,310	28,326
Panipat	**	20,292	30,363	1,988	13,631	321	2,265	22,601	46,259
Sonipat	**	14,576	19,193	592	5,629	102	1,675	15,270	26,497
Rohtak	**	13,850	13,728	2,461	7,290	108	662	16,419	21,680
Jhajjar	**	8,190	19,266	132	1,415	101	535	8,423	21,216
Faridabad	**	31,009	94,855	9,481	37,278	268	5,229	40,758	137,362
Palwal	**	6,843	15,651	37	914	4	20	6,884	16,585
Gurugram	**	21,574	1,61,371	9,951	6,89,586	715	21,719	32,240	8,72,676
Nuh	**	287	1,652	83	1,373	20	652	390	3,677
Rewari	**	5,954	7,305	2,175	9,938	375	765	8,504	18,008
Mahendragarh	**	5,300	991	763	1,775	92	266	6,155	3,032
Bhiwani	**	21,030	15,654	546	2,403	612	988	22,188	19,045
Jind	**	4,920	12,106	240	2,190	196	475	5,356	14,771
Hisar	**	32,293	30,467	2,635	7,766	758	2,095	35,686	40,328
Fatehabad	**	12,098	5,935	788	2,682	344	877	13,230	9,494
Sirsa	**	20,269	19,817	1,842	11,345	504	2,026	22,615	33,188

Source : O/o Labour Commissioner, Haryana.

* Covered under Punjab Shops and Commercial Establishments Act. 1958.

** Shops Act.

LABOUR AND EMPLOYMENT

Average Per Capita Annual Money Earnings of Workers Employed in Factories in India

No. 9.2 (in ₹)

State	1966	1970	1980	1990	1995	2000
1	2	3	4	5	6	7
Andhra Pradesh	1,454	2,117	5,186	11,318	14,069	15,675
Assam	2,130	2,363	4,494	10,449	14,861	15,407
Bihar	2,050	2,712	5,584	8,646	—	14,886
Jharkhand	—	—	—	—	—	—
Goa	2,105	2,305	5,211	12,402	13,215	15,718
Gujarat	2,340	2,820	8,544	11,960	—	—
Haryana	1,712	2,597	6,401	9,925	17,234	—
Himachal Pradesh	2,115	2,691	4,745	—	18,125	27,449
Jammu and Kashmir	978	1,630	4,069	—	—	—
Karnataka	1,840	2,881	4,903	11,794	13,319	—
Kerala	1,724	2,419	7,146	11,526	—	—
Madhya Pradesh	2,118	2,912	7,964	14,972	16,548	13,637
Chhatisgarh	—	—	—	—	—	—
Maharashtra	2,480	3,030	7,190	12,797	13,890	10,022
Manipur	—	—	—	13,348	—	22,446
Meghalaya	—	—	—	—	—	—
Nagaland	—	—	—	—	—	—
Orissa	2,000	2,899	6,728	9,994	11,856	15,930
Punjab	1,636	2,159	5,196	15,433	—	—
Rajasthan	1,412	2,486	6,698	14,390	19,242	13,307
Tamilnadu	2,032	2,583	6,451	—	—	12,275
Tripura	1,271	2,223	7,937	8,533	8,634	—
Uttar Pradesh	1,826	2,293	6,376	—	—	—
Uttrakhand	—	—	—	—	—	—
West Bengal	2,024	2,761	7,977	15,541	—	—
Andaman and Nicobar Islands	1,621	2,170	4,096	14,984	—	—
Delhi	2,321	2,885	6,228	11,660	10,460	—
Puducherry	—	2,427	8,066	10,337	10,482	34,776
Sikkim	—	—	—	—	—	—
India	2,112	2,726	6,997	11,861	14,532	13,987

LABOUR AND EMPLOYMENT

Average Per Capita Annual Money Earnings of Workers Employed in Factories in India

No. 9.2 (Condd.) (in ₹)

State	2005	2007	2008	2010	2011	2012	2013
1	8	9	10	11	12	13	14
Andhra Pradesh	12,278	50,412	65,928	..	79,200	82951	95422
Assam	—	..	..	..	86,335	75830	..
Bihar	—	..	..	..	66,825	..	132873
Jharkhand	18,154	39,681	..	..	..	..	..
Goa	37,207	49,382	..	66,236	1,02,207	77096	150268
Gujarat	@	..	..	..	..	..	..
Haryana	@	..	..	67,847	85884	86656	129040
Himachal Pradesh	@	39,251	51,393	64,589	86,080	78507	94536
Jammu and Kashmir	—	..	..	..	..	75788	..
Karnataka	@	..	..	..	70,091	90517	148314
Kerala	@	24,541	24,882	..	62,724	71210	93925
Madhya Pradesh	@	..	..	..	..	..	..
Chhatisgarh	—	..	..	..	..	..	..
Maharashtra	12,484	..	..	..	..	..	..
Manipur	—	38,766	..	75,768	..	..	..
Meghalaya	—	..	..	..	..	..	..
Mizoram	—	..	..	..	70,163	..	..
Nagaland	—	..	..	..	..	..	..
Orissa	14,488	47,129	44,976	..	85,595	78612	203528
Punjab	@	66,740	67,514	..	84,445	..	..
Rajasthan	19,587	..	..	64,313	69,046	70620	78352
Tamilnadu	—	..	..	..	82,616	112356	..
Tripura	7,657	..	..	65,197	84,918	79571	116065
Uttar Pradesh	—	48,997	..	..	..	..	..
Uttrakhand	—	..	..	..	..	58957	84835
West Bengal	—	..	..	..	82,413	65751	..
Andaman and Nicobar Islands	@	..	..	95,902	76,647	105000	115625
Chandigarh	—	—	—	—	—	93036	..
Daman & Diu	—	—	—	—	—	82608	116141
Delhi	@	..	..	..	..	93709	..
Puducherry	—	..	74,843	..	88,886	74955	..
Sikkim	—	..	..	..	..	..	..
India	15,833*	47,989	64,124	65,943	76,945	81656	104854

Source : Labour Bureau, Chandigarh.

Note: Returns were not received from the following States/U.Ts for the year 2012.

** Returns have not been received from the rest of the States except mentioned above.

The Per Capita Average Annual Earnings under the payment of Wages Act, 1936 for the year 2012 is worked out on the basis of workers earning less then ₹ 10000/-p.m. vide The Ceiling of the Payment of Wages Notification No. S.O 1380(E) dated 8th August, 2007 and now the ceiling further changed ₹ 18000.00 per month as the wages under sub section 6 of section 1 of the payment of wages Act, 1936 vide Gazette notification number S.O.2260(E) dated 11.9.2012.

@ Gone out of the purview of the Act due to revision in Minimum Wages.

LABOUR AND EMPLOYMENT

Number of Industrial Disputes in Haryana

No. 9.3 (As on 31st December)

Year/District	Number of disputes	Number of strikes and lock-outs	Number of workers involved in strikes	Number of man-days lost
1	2	3	4	5
1966	757	34	8,715	1,22,641
1970	1,390	58	11,801	1,42,871
1980	3,495	72	15,862	4.07,882
1990	5,751	56	15,462	4,46,599
1995	5,295	54	18,864	3,73,540
2000	8,798	54	18,534	11,63,197
2005	5,693	19	20,662	5,88,138
2010	4,397	11	2,735	1,41,961
2011	4,590	6	7,303	78,618
2013	3,740	3	2,084	5,77,215
2014	4,118	9	3,337	1,77,956
2015	4678	3	589	120156
Ambala	145	-	-	-
Panchkula	51	-	-	-
Yamunanagar	99	-	-	-
Kurukshetra	29	-	-	-
Kaithal	68	-	-	-
Karnal	37	-	-	-
Panipat	62	-	-	-
Sonipat	126	-	-	-
Rohtak	79	-	-	-
Jhajjar	143	-	-	-
Faridabad	1296	-	-	-
Palwal	126	-	-	-
Gurugram	1959	1	110	18040
Nuh	20	-	-	-
Rewari	273	-	-	-
Mahendragarh	0	-	-	-
Bhiwani	70	2	479	102116
Jind	6	-	-	-
Hisar	54	-	-	-
Fatehabad	0	-	-	-
Sirsa	35	-	-	-

Source : O/o Labour Commissioner, Haryana.

LABOUR AND EMPLOYMENT

Industrial Disputes Resulting in Strikes and Lock-outs by Causes of Disputes in Haryana

No. 9.4 (As on 31st December)

Year/District	Wages and Allowances	Bonus	Reinstatement of terminated/ suspended workers	Leave and hours of work	Retrenchment	Others	Total
1	2	3	4	5	6	7	8
1966	6	4	11	2	2	9	34
1970	25	11	––	––	6	16	58
1980	18	9	33	––	––	12	72
1990	4	4	19	––	––	29	56
1995	25	3	14	4	2	6	54
2000	5	5	18	1	2	23	54
2005	5	3	8	2	—	1	19
2010	4	—	3	—	—	4	11
2011	—	—	2	—	3	1	6
2013	1	—	1	—	—	1	3
2014	—	—	6	—	—	3	9
2015	1	-	1	-	-	1	3
Ambala	-	-	-	-	-	-	-
Panchkula	-	-	-	-	-	-	-
Yamunanagar	-	-	-	-	-	-	-
Kurukshetra	-	-	-	-	-	-	-
Kaithal	-	-	-	-	-	-	-
Karnal	-	-	-	-	-	-	-
Panipat	-	-	-	-	-	-	-
Sonipat	-	-	-	-	-	-	-
Rohtak	-	-	-	-	-	-	-
Jhajjar	-	-	-	-	-	-	-
Faridabad	-	-	-	-	-	-	-
Palwal	-	-	-	-	-	-	-
Gurugram	1	-	-	-	-	-	1
Nuh	-	-	-	-	-	-	-
Rewari	-	-	-	-	-	-	-
Mahendragarh	-	-	-	-	-	-	-
Bhiwani	-	-	1	-	-	1	2
Jind	-	-	-	-	-	-	-
Hisar	-	-	-	-	-	-	-
Fatehabad	-	-	-	-	-	-	-
Sirsa	-	-	-	-	-	-	-

Source : O/o Labour Commissioner, Haryana.

LABOUR AND EMPLOYMENT

Trade Unions under the Trade Union Act, 1926 in Haryana

No. 9.5 (As on 31st December)

Year/District	Total Number of Unions standing registered	Number* of Unions which submitted returns	Number* of members	Opening* Balance (₹)	Income* (₹)	Expenditure* (₹)	Closing* Balance (₹)
1	2	3	4	5	6	7	8
1966	282	138	33,737	66,357	2,35,816	2,19,097	83,076
1970	424	223	87,227	1,36,673	4,06,581	3,65,925	1,77,329
1980	613	235	1,88,955	5,76,914	13,37,858	11,41,751	7,73,021
1990	1,085	317	2,68,440	51,38,089	48,18,903	37,91,321	61,65,671
1995	1,036	280	2,00,209	31,89,307	42,95,705	43,04,096	31,80,916
2000	1,309	308	2,88,658	1,03,56,809	2,10,75,292	1,77,57,023	1,36,75,078
2005	1,469	364	3,10,490	2,11,52,011	1,87,69,290	1,53,77,105	2,45,44,196
2010	1,544	270	3,63,637	2,72,59,193	2,14,32,565	1,52,96,012	3,33,95,746
2011	1,565	395	6,72,945	3,66,66,056	2,76,90,311	2,41,51,735	4,02,04,632
2013	1,605	312	6,58,579	3,40,68,118	3,24,63,633	2,47,95,095	4,17,36,656
2014	1,628	341	6,65,264	3,19,95,783	3,65,54,103	3,18,12,465	3,67,37,421
2015	1,651	286	6,86,137	3,69,66,464	4,42,51,454	3,65,65,732	4,46,52,186
Ambala	112	19	52,075	6,39,045	97,66,176	94,68,780	936,441
Panchkula	62	6	2,788	26,410	4,35,822	3,64,096	98,136
Yamunanagar	125	14	20,726	1,53,262	16,60,588	15,25,248	2,88,602
Kurukshetra	62	13	4,824	3,20,520	8,04,018	7,26,490	3,98,048
Kaithal	25	2	922	3,360	30,890	28,986	5,264
Karnal	78	33	22,566	77,211	15,17,497	15,17,917	76,791
Panipat	92	21	49,144	38,57,847	41,62,238	34,05,080	46,15,005
Sonipat	83	18	1,03,934	18,821	19,29,596	19,29,310	19,107
Rohtak	57	12	1,31,791	2,97,941	22,26,234	19,43,550	5,80,625
Jhajjar	37	2	1,034	6,650	30,238	31,285	5,603
Faridabad	373	52	27,436	1,37,16,311	47,04,535	55,92,100	1,28,28,746
Palwal	0	0	0	0	0	0	0
Gurugram	283	60	21,507	1,03,85,491	83,19,368	41,67,982	1,45,36,877
Nuh	1	0	0	0	0	0	0
Rewari	56	15	10,673	42,40,817	36,05,649	15,26,486	63,19,980
Mahendragarh	10	0	0	0	0	0	0
Bhiwani	51	6	36,212	12,313	5,96,844	5,82,806	26,351
Jind	25	2	467	4,196	54,240	46,440	11,996
Hisar	77	10	1,99,841	31,75,495	43,64,432	36,87,196	38,52,731
Fatehabad	8	0	0	0	0	0	0
Sirsa	34	1	197	30,774	43,089	21,980	51,883

Source : O/o Labour Commissioner, Haryana.

* Based on the returns received.

LABOUR AND EMPLOYMENT

Classification of Trade Unions According to Membership in Haryana

No. 9.6

Group of Members	2014		2015	
	Number of Trade Unions submitting returns	Membership	Number of Trade Unions submitting returns	Membership
1	2	3	4	5
Below 50	43	1291	26	790
50 or above but below 100	42	2978	34	2303
100 or above but below 300	105	20080	84	13581
300 or above but below 500	50	18232	37	13788
500 or above but below 1000	48	31605	42	26840
1000 or above but below 2000	20	27011	24	32209
2000 or above but below 5000	13	39457	13	37030
5000 and above	20	524610	26	559596
Total	**341**	**665264**	**286**	**686137**

Source : O/o Labour Commissioner, Haryana.

LABOUR AND EMPLOYMENT

Party/Central organisations Affiliation of Registered Trade Unions in Haryana

No. 9.7 (As on 31st December)

Name of Central organisation with which the union is affiliated	2014		2015	
	Number of Unions submitting returns	Membership	Number of Unions submitting returns	Membership
1	2	3	4	5
B.M.S.	148	226682	99	125702
A.I.T.U.C.	42	216064	28	230469
N.L.O.	-	-	-	-
I.N.T.U.C.	26	80902	30	155687
C.I.T.U.	30	108104	31	105037
H.M.P.	-	-	-	-
H.M.S.	31	9360	30	12789
U.T.U.C.	-	-	-	-
U.T.U.C. (L&S)	-	-	-	-
Others	64	24152	68	56453
Total	**341**	**665264**	**286**	**686137**

Source : O/o Labour Commissioner, Haryana.

LABOUR AND EMPLOYMENT

Workmen's Compensation (Compensation paid in lieu of Accidents under Workmen's Compensation Act, 1923) in Haryana

No. 9.8 (As on 31st December)

Particulars	1966	1970	1980	1990	1995	2000	2005*	2010	2013	2014	2015
1	2	3	4	5	6	7	8	9	10	11	12
(a) Number of Accidents											
Fatal	6	—	2	2	—	—	341	642	520	470	488
Permanent disability	8	2	1	4	1	—	190	334	295	279	284
Temporary disability	80	66	359	788	157	68	35	9	10	13	17
Total	94	68	362	794	158	68	566	985	825	762	789
(b) Amount of compensation paid (in ₹)											
Fatal	30500	—	26300	106987	—	—	65224472	126750924	166658992	214481798	250828116
Permanent disability	10224	674	7984	37702	19176	—	16346447	43272106	43982938	51999000	86511987
Temporary disability	5753	8624	61983	836265	59223	59005	—	—	—	—	—
Total	46477	9298	96267	980954	78399	59005	81570919	1700223030	210641930	266480798	337340103

Source : O/o Labour Commissioner, Haryana.

Note :— The information furnished during the previous years were based on the data compiled on the basis of annual returns under the Factories Act, 1948, directly received from the management. However, information supplied for the year 2005 is based on the basis of the reports submitted by Commissioner Workmen's Compensation, Act.

LABOUR AND EMPLOYMENT

Wages Paid to Agricultural and Skilled Labourers (Men) in Haryana

No. 9.9 (In ₹)

Year ending 30th June/ District/Village	Agricultural Labourers						Skilled Labourers	
	For ploughing	For Sowing	For Weeding	For Harvesting	For picking of Cotton	For other Agricultural operations	Blacksmith	Carpenter
1	2	3	4	5	6	7	8	9
1966	3.47	3.21	2.98	3.33	3.16	3.20	5.57	5.54
1970	6.07	5.75	4.84	6.01	3.82	5.17	9.00	9.14
1976	8.37	8.15	6.88	8.45	8.25	7.42	10.99	12.56
1985	19.86	19.21	17.86	18.30	16.44	17.80	32.55	32.83
1990	32.09	31.88	30.59	29.29	20.00	29.92	53.27	55.89
1995	61.51	60.18	51.33	55.33	—	51.86	102.61	104.72
2000	102.91	101.99	89.17	95.81	—	83.64	145.38	151.60
2005	108.31	106.53	96.18	106.12	92.50	96.04	165.96	174.12
2010	199.21	197.96	180.97	195.42	163.61	176.67	269.23	276.24
2012	273.34	267.52	252.40	275.62	—	254.84	352.06	361.77
2013	315.97	306.39	287.12	309.25	267.25	285.08	412.32	417.24
2014	351.53	339.54	323.60	346.19	350.00	314.62	438.84	449.35
2015	380.81	367.20	349.82	304.15	310.00	347.87	367.65	433.84
2016	403.29	407.38	360.83	335.96	351.42	349.00	415.55	457.14
Ambala								
Shahpur	350.00	350.00	300.00	300.00	—	300.00	450.00	450.00
Panchkula								
Barwala	365.00	333.33	315.00	568.33	—	315.00	360.00	356.67
Yamunanagar								
Chuharpur Kalan	350.00	350.00	350.00	363.33	—	312.50	792.50	450.00
Kurukshetra								
Jhansa	300.00	300.00	300.00	350.00	—	300.00	350.00	400.00
Kaithal								
Dand	462.50	412.50	437.50	408.33	—	408.33	575.00	575.00
Karnal								
Jhanjhauri	345.83	300.00	300.00	350.00	—	300.00	400.00	400.00

LABOUR AND EMPLOYMENT

Wages paid to Agricultural and Skilled Labourers (Men) in Haryana

No. 9.9 (Concld.) (In ₹)

Year ending 30th June/ District/Village	Agricultural Labourers						Skilled Labourers	
	For ploughing	For Sowing	For Weeding	For Harvesting	For picking of Cotton	For other Agricultural operations	Blacksmith	Carpenter
1	2	3	4	5	6	7	8	9
Panipat								
Uggra Kheri	400.00	400.00	400.00	400.00	—	400.00	—	—
Sonipat								
Mohna	450.00	450.00	350.00	246.67	—	300.00	—	—
Rohtak								
Sunderpur	525.00	470.83	450.00	404.17	350.00	350.00	450.00	450.00
Jhajjar								
Jahazgarh	450.00	450.00	358.33	358.33	—	354.17	500.00	500.00
Faridabad								
Sikri	400.00	400.00	400.00	350.00	—	350.00	500.00	500.00
Palwal								
Idera Saray	416.67	400.00	380.00	350.00	390.00	350.00	500.00	500.00
Gurugram								
Bahora Kalan	558.33	600.00	400.00	350.00	—	350.00	600.00	600.00
Nuh								
Chhayhasa	366.67	350.00	400.00	300.00	—	400.00	400.00	400.00
Rewari								
Manethi	358.33	441.67	350.00	391.67	—	391.67	500.00	500.00
Mahendragarh								
Sherpur	316.67	233.33	158.33	150.00	350.00	400.00	—	600.00
Bhiwani								
Chang	400.00	300.00	350.00	400.00	—	300.00	508.33	600.00
Jind								
Gatauli	400.00	400.00	357.50	122.92	350.00	397.50	—	610.00
Hisar								
Mangali	450.00	792.50	358.33	350.00	320.00	350.00	600.00	600.00
Fatehabad								
Daryapur	400.00	400.00	400.00	400.00	350	350.00	600.00	600.00
Sirsa								
Madho Singhana	370.83	420.83	462.50	141.67	350	350.00	640.91	508.33

Source : Department of Economic and Statistical Analysis, Haryana.

Note :— For a normal working day of eight hours.

LABOUR AND EMPLOYMENT

Registration and Placing by Employment Exchanges in Haryana

No. 9.10 (As on 31st December)

Sr. No.	Particulars	1966	1970	1980	1990	2000	2010	2013	2014	2015
	1	2	3	4	5	6	7	9	10	11
1.	Number of Employment Exchanges including Sub-Offices*	19	23	44	92	100	56	56	56	55
2.	Registration	1,07,997	1,60,506	2,32,828	2,39,097	2,47,405	1,60,342	1,18,274	1,49,282	1,24,026
3.	Placing	22,113	29,551	37,255	7,228	4,709	6,169	1,089	425	5,37
4.	Vacancies notified	42,026	56,277	69,315	30,538	12,000	23,969	9,165	13,766	6,060
5.	Vacancies filled	21,729	29,447	36,894	6,907	4,876	6,114	1,376	1,607	5,37
6.	Vacancies outstanding	3,437	5,530	13,176	8,202	6,978	10,990	9,385	8,277	3,398
7.	Submission made	99,412	1,91,103	4,23,568	1,29,250	34,108	21,110	13,121	11,877	12,835
8.	Number of unemployed persons on the Live Register	36,522	82,843	3,59,255	5,91,423	7,85,408	9,11,824	7,78,876	7,86,756	7,53,811
9.	Employers using the Employment Exchanges	6,337	10,863	12,116	3,038	942	505	371	419	388

Source : Department of Employment, Haryana.

* Includes University Employment Information and Guidance Bureau, Town Employment Exchanges, Rural Employment Exchange and State Employment Exchange at Chandigarh.

LABOUR AND EMPLOYMENT

Occupational Distribution of Persons on the Live Register of Employment Exchanges in Haryana

No. 9.11 (As on 31st December)

Serial No.	Particulars	2012	2013	2014	2015
	1	2	3	4	5
1.	Legislators, Senior Officials & Manager	389	415	435	4,77
2.	Professional	49,380	49,712	53,538	54,163
3.	Associate Professionals	25,001	28,369	29,891	31,161
4.	Clerks	26,556	22,117	17,481	15,675
5.	Service Workers & Shop Market Sales Workers	27,591	24,576	23,661	18,075
6.	Skilled Agricultural and Fishery Workers	945	840	779	729
7.	Craft and Related Trade Workers	23,584	23,079	22,790	23,130
8.	Plant and Machine Operators & Assemblers	17,868	17,918	14,487	12,393
9.	Elementary Occupations	23,637	22,597	22,236	17,520
10.	Persons without Professional or Vocational training or previous work experience	5,87,058	5,89,253	6,01,458	5,80,488
Total		**7,82,009**	**7,78,876**	**7,86,756**	**7,53,811**

Source : Department of Employment, Haryana.

LABOUR AND EMPLOYMENT

Employment in the Organised Sector in Haryana

No. 9.12 (As on 31st March)

Year / District	Public Sector						Private Sector			Total Employment
	Central Govt.	State Govt.	Quasi Government		Local Bodies	Total	Act	Non-Act	Total	
			Central	State*						
1	2	3	4	5	6	7	8	9	10	11
1966-67	19,980	86,323	13,364	—	10,892	1,30,559	—	—	85,523	2,16,082
1970-71	19,566	1,15,047	28,491	—	11,601	1,74,705	—	—	1,05,650	2,80,355
1980-81	28,581	1,95,932	25,162	56,923	14,231	3,20,829	1,64,484	20,675	1,85,159	5,05,988
1985-86	32,298	2,20,195	37,018	63,776	15,361	3,68,648	1,66,421	23,173	1,89,594	5,58,242
1990-91	32,667	2,34,260	43,865	69,894	15,381	3,96,067	1,83,131	22,611	2,05,742	6,01,809
1995-96	32,686	2,53,791	42,969	77,606	18,410	4,25,462	2,15,344	21,903	2,37,247	6,62,709
2000-01	30,950	2,53,476	42,535	71,691	17,227	4,15,879	2,13,311	23,081	2,36,392	6,52,271
2005-06	24,890	2,45,807	38,407	63,147	14,598	3,86,849	2,27,396	21,110	2,48,506	6,35,355
2012-13	19,513	2,29,973	37,514	74,440	13,666	3,75,106	3,56,864	37,903	3,94,767	7,69,873
2013-14	19,317	2,38,679	37,694	57,965	20,248	3,73,603	3,99,148	37,958	4,37,106	8,10,719
2014-15	**19,359**	**2,39,810**	**37,203**	**57,424**	**13,033**	**3,66,829**	**4,31,695**	**37,296**	**4,68,991**	**8,35,820**
2015-16	**19,247**	**2,38,105**	**36,793**	**56,910**	**12,534**	**3,63,589**	**4,40,684**	**36,703**	**4,77,387**	**8,40,976**
Ambala	2,661	12,918	2,745	1,614	751	20,689	7,918	1,927	9,845	30,534
Panchkula	1,015	2,910	3,280	4,834	71	12,110	2,933	1,091	4,024	16,134
Yamunanagar	6,950	10,994	1,466	1,968	823	22,201	11,147	9,121	20,268	42,469
Kurukshetra	685	9,182	1,864	3,445	506	15,682	4,681	884	5,565	21,247
Kaithal	68	9,605	597	1,560	347	12,177	1,117	293	1,410	13,587
Karnal	797	14,701	5,323	2,804	550	24,175	12,112	1,757	13,869	38,044
Panipat	50	8,390	3,183	6,116	550	18,289	10,349	4,476	14,825	33,114
Sonipat	461	14,175	1,253	1,952	502	18,343	27,873	5,069	32,942	51,285
Rohtak	518	11,762	989	2,622	539	16,430	6,067	834	6,901	23,331
Jhajjar	-	1,634	326	142	88	2,190	10,998	206	11,204	13,394
Faridabad	3,162	16,714	5,720	4,995	3,752	34,343	88,196	4,821	93,017	1,27,360
Gurugram	1,197	12,705	2,180	3,706	605	20,393	2,05,247	1,441	2,06,688	2,27,081
Nuh	-	4,538	89	1,411	84	6,122	653	-	653	6,775
Rewari	7	8,659	717	1,688	348	11,419	26,585	687	27,272	38,691
Mahendragarh	19	11,234	470	1,112	217	13,052	1,268	359	1,627	14,679
Bhiwani	171	17,511	1,338	2,974	530	22,524	3,469	845	4,314	26,838
Jind	-	15,151	1,265	2,901	645	19,962	2,060	1,048	3,108	23,070
Hisar	1,360	21,864	2,627	2,844	866	29,561	14,471	608	15,079	44,640
Fatehabad	-	4,645	340	735	214	5,934	1,095	546	1,641	7,575
Sirsa	126	11,860	1,021	1,438	546	14,991	2,445	690	3,135	18,126
Haryana Govt. Offices in Chandigarh	-	16,953	-	6,049	-	23,002	-	-	0	23,002

Source : Department of Employment, Haryana.

* Prior to 1980 the information in regard to employment of State Govt. in Quasi-Govt. category was included in Central Govt. (Col. 4).

EMPLOYMENT IN THE ORGANISED SECTOR IN HARYANA

(In Thousand)

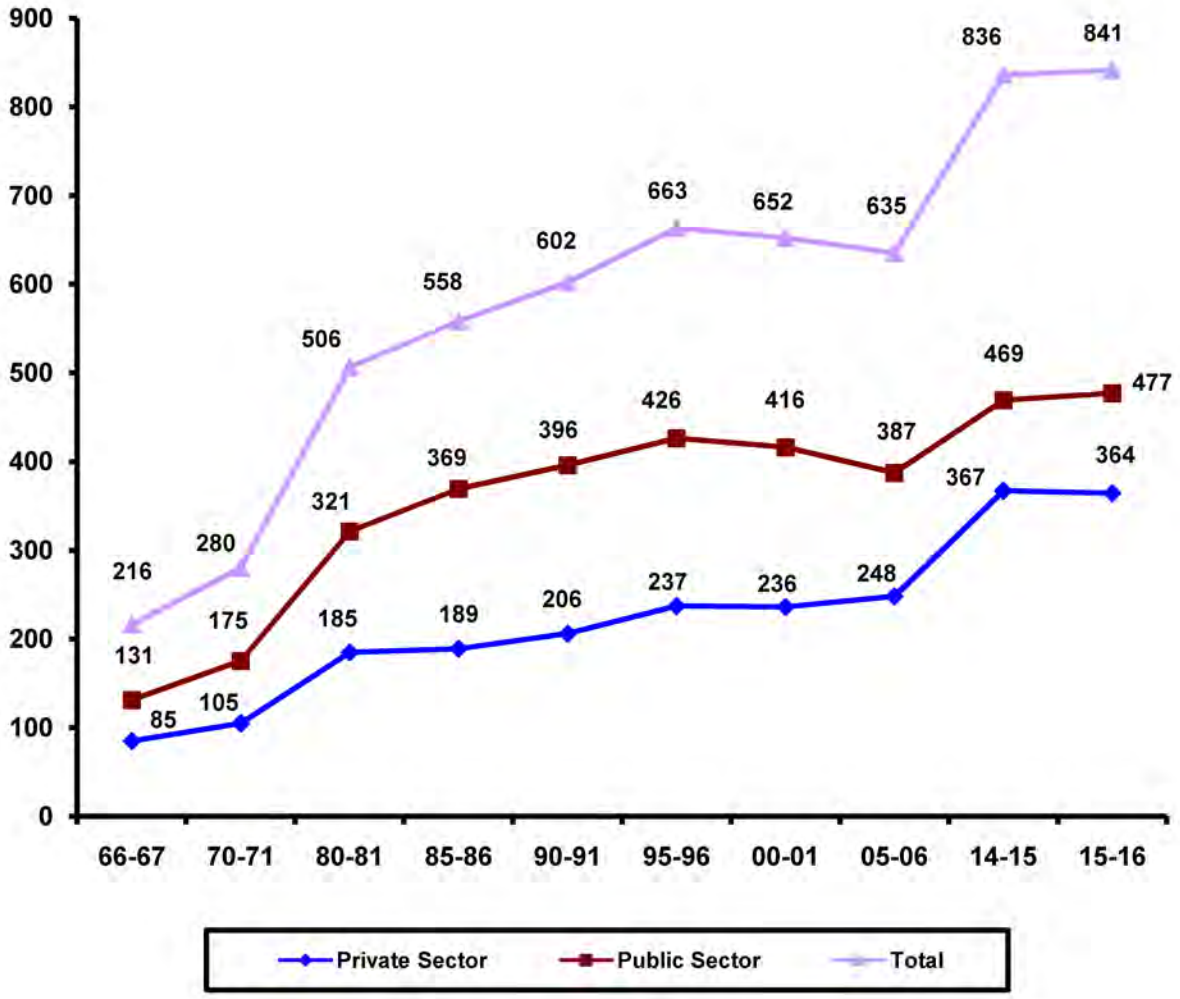

LABOUR AND EMPLOYMENT

Estimated Employment in Private and Public Sectors in India

No. 9.13 (In lakh)

State/Union Territory	Public Sector				Private Sector		Grand Total
	Central Govt.	State Govt.	Quasi Govt. Establishment	Local Bodies	Act	Non-Act	
1	2	3	4	5	6	7	8
1970-71	27.71	41.52	19.29	18.78	60.35	7.26	1,74.91
1980-81	31.95	56.76	45.76	20.37	66.00	7.95	2,28.79
1990-91	34.10	71.13	62.22	23.13	67.83	8.92	2,67.33
2000-01	32.60	74.24	61.92	22.61	77.09	9.43	2,77.89
2005-06	28.60	73.00	59.09	21.18	78.04	10.01	2,69.33
2009-10	25.52	73.53	56.68	20.89	97.10	11.36	285.08
2010-11	24.63	72.18	58.14	20.53	102.73	11.78	289.99
2011-12 (R)	25.20	71.87	57.97	21.07	107.20	12.47	295.78
Andhra Pradesh	1.85	3.96	4.57	2.38	7.08	0.44	20.28
Arunachal Pradesh	—	—	—	—	—	—	—
Assam	0.67	3.16	1.45	0.10	5.73	0.10	12.21
Bihar	0.95	2.00	0.84	0.16	0.28	0.04	4.27
Delhi	2.03	1.31	1.80	0.83	2.23	0.59	8.79
Gujarat	0.75	1.70	2.34	3.18	11.51	2.57	20.05
Goa	0.06	0.55	0.20	0.02	0.59	0.04	1.46
Haryana	0.19	2.45	0.96	0.14	3.38	0.38	7.50
Himachal Pradesh	0.12	1.90	0.61	0.04	1.18	0.08	3.93
Jammu and Kashmir	0.28	1.48	0.17	0.06	0.10	0.01	2.10
Karnataka	0.96	5.74	3.23	0.69	11.67	0.66	22.95
Kerala	0.60	2.68	2.23	0.25	4.34	0.78	10.88
Maharashtra	3.26	5.30	6.27	6.47	25.49	2.73	49.52
Madhya Pradesh	1.29	4.64	2.00	0.53	1.36	0.11	9.93
Manipur	0.04	0.61	0.08	0.04	0.02	0.01	0.80
Meghalaya	0.05	0.40	0.09	0.01	0.05	0.02	0.62
Mizoram	—	0.08	—	0.04	0.01	—	0.13
Nagaland	0.05	0.63	0.04	—	0.03	0.02	0.77
Orissa	0.59	3.57	1.59	0.16	1.11	0.09	7.11
Punjab	0.62	2.54	1.43	0.28	3.16	0.22	8.25
Rajasthan	1.12	6.00	1.62	0.71	2.89	0.56	1.29
Sikkim	—	—	—	—	—	—	—
Tamilnadu	2.14	5.48	4.98	1.74	7.49	1.55	23.38
Tripura	0.07	1.16	0.13	0.09	0.05	—	1.50
Uttar Pradesh	3.20	6.95	5.04	1.09	5.31	9.49	22.08
West Bengal	2.73	2.80	4.53	1.53	7.15	0.49	19.23
Chhatisgarh	0.27	1.22	0.95	0.13	0.34	0.02	2.93
Jharkhand	0.89	1.84	9.76	0.19	2.79	0.31	15.78
Uttarakhand	0.22	1.07	0.74	0.12	1.04	0.04	3.23

LABOUR AND EMPLOYMENT

Estimated Employment in Private and Public Sectors in India

No. 9.13 (Concld.) (In lakh)

State/Union Territory	Public Sector				Private Sector		Grand Total
	Central Govt.	State Govt.	Quasi Govt. Establishment	Local Bodies	Act	Non-Act	
1	2	3	4	5	6	7	8
Union Territories :—							
Andaman and Nicobar Islands	0.05	0.26	0.03	0.02	0.01	—	0.37
Chandigarh	0.11	0.23	0.02	0.05	0.47	0.06	0.94
Daman and Diu	—	0.01	—	—	0.09	0.05	0.15
Puducherry	0.04	0.15	0.09	0.02	0.25	0.01	0.56
Lakshadweep	—	—	—	—	—	—	—
Dadra and Nagar Haveli	—	—	—	—	—	—	—

Source : O/o Directorate General of Employment and Training (Ministry of Labour), Govt. of India, New Delhi.

R—Revised

Note :—Totals may not tally due to rounding off.

SECTION X

SELECTED SOCIAL INDICATORS

SELECTED SOCIAL INDICATORS

District-wise Decennial Population Growth Rate in Haryana

No. 10.1

District	2001-2011 Census		
	Total	Rural	Urban
1	2	3	4
Ambala	11.23	(-)4.53	40.26
Panchkula	19.83	(-)4.60	50.31
Yamunanagar	16.57	14.3	20.31
Kurukshetra	16.86	12.38	29.56
Kaithal	13.55	9.92	28.63
Karnal	18.14	12.19	34.62
Panipat	24.6	13.03	41.57
Sonipat	13.35	4.05	41.07
Rohtak	12.88	0.74	35.36
Jhajjar	8.9	4.39	24.73
Faridabad	32.54	22.34	35.45
Palwal	25.76	20.31	48.74
Gurugram	73.14	(-)16.43	236.53
Nuh	38.65	32.89	109.28
Rewari	17.64	6	71.42
Mahendragarh	13.48	12.28	21.18
Bhiwani	14.7	13.73	18.84
Jind	12.13	8.47	26.5
Hisar	13.45	4.52	39.03
Fatehabad	16.85	14.82	26.33
Sirsa	15.99	18.56	8.79
Haryana State	19.9	9.85	44.59

Source : O/o Director of Census Operations, Haryana.

SELECTED SOCIAL INDICATORS

District-wise Density of Population per Sq. Km. in Haryana

No. 10.2

District	2001 Census			2011 Census		
	Total	Rural	Urban	Total	Rural	Urban
1	2	3	4	5	6	7
Ambala	644	437	5,165	717	436	3,748
Panchkula	522	305	4,525	625	300	4,444
Yamunanagar	589	385	4,610	687	442	5,175
Kurukshetra	540	415	3,521	630	471	3,755
Kaithal	408	342	2,162	464	379	2,263
Karnal	506	381	5,622	597	429	6,596
Panipat	763	474	7,369	951	547	6,995
Sonipat	603	466	4,943	683	489	5,528
Rohtak	539	358	8,532	608	375	4,210
Jhajjar	480	383	4,154	523	408	3,000
Faridabad	1,020	505	5,498	2,442	710	6,588
Palwal	**	**	**	767	615	5,022
Gurugram	612	495	3,438	1,204	483	3,704
Nuh	**	**	**	723	669	1,901
Rewari	480	403	4,322	565	436	3,597
Mahendragarh	428	376	3,657	486	423	4,028
Bhiwani	298	255	5,256	342	278	5,533
Jind	440	355	7,417	494	392	4,060
Hisar	386	291	6,307	438	310	3,753
Fatehabad	318	265	4,812	371	305	5,169
Sirsa	261	197	2,868	303	231	5,413
Haryana State	478	350	4,776	573	391	4,475

Source : O/o Director of Census Operations, Haryana.

SELECTED SOCIAL INDICATORS

Persons per Square Kilometre & Female per 1,000 Male in Haryana

No. 10.3 As per 2011 Census

District	Persons per Square Kilometre	Female per 1,000 Male
1	2	3
Ambala	717	885
Panchkula	625	873
Yamunanagar	687	877
Kurukshetra	630	888
Kaithal	464	881
Karnal	597	887
Panipat	951	864
Sonipat	683	856
Rohtak	608	867
Jhajjar	523	862
Faridabad	2442	873
Palwal	767	880
Gurugram	1204	854
Nuh	723	907
Rewari	565	898
Mahendragarh	486	895
Bhiwani	342	886
Jind	494	871
Hisar	438	872
Fatehabad	371	902
Sirsa	303	897
Total	**573**	**879**

Source :—O/o Director of Census Operations, Haryana.

SELECTED SOCIAL INDICATORS

District-wise Sex Ratio of Births as per Civil Registration Scheme in Haryana

No. 10.4

Year/District	Sex Ratio of Births (Male per 100 Female)		
	Total	Rural	Urban
1	2	3	4
2015	118	119	117
Ambala	117	123	115
Panchkula	112	116	111
Yamunanagar	118	118	118
Kurukshetra	125	144	119
Kaithal	124	134	120
Karnal	119	131	115
Panipat	114	107	115
Sonipat	119	118	119
Rohtak	119	130	118
Jhajjar	121	122	121
Faridabad	116	113	116
Palwal	114	110	118
Gurugram	117	121	117
Nuh	110	111	109
Rewari	123	123	122
Mahendragarh	123	133	121
Bhiwani	117	118	117
Jind	120	119	121
Hisar	120	127	116
Fatehabad	119	126	115
Sirsa	112	112	112

Source :—O/o Director General of Health Services, Haryana.

SELECTED SOCIAL INDICATORS

District-wise Working Force** as Percentage to Total Population in Haryana

No. 10.5 (Percentage)

District	2001 Census			2011 Census		
	Total	Rural	Urban	Total	Rural	Urban
1	2	3	4	5	6	7
Ambala	31.99	31.64	32.64	32.98	31.21	35.2
Panchkula	38.13	41.79	33.58	37.68	38.19	37.27
Yamunanagar	32.31	34	29.51	32.06	31.74	32.55
Kurukshetra	37.36	39.96	30	34.91	36.08	32.06
Kaithal	39.32	41.56	30.01	34.8	35.89	30.94
Karnal	35.74	37.29	31.46	34.28	34.57	33.63
Panipat	39.57	41.91	36.13	34.2	34.12	34.3
Sonipat	40.89	44.59	29.84	36.08	37.75	32.42
Rohtak	39.47	44.63	29.91	32.6	34.58	29.87
Jhajjar	44.17	47.32	33.1	34.07	35.5	29.88
Faridabad	35.8	41.83	31	32.01	28.79	32.84
Palwal	**	**	**	26.62	26.81	25.17
Gurugram	37.92	39.58	32.14	35.97	33.56	37.06
Nuh	**	**	**	29.69	30.05	28.47
Rewari	43.59	46.5	30.14	37.51	39.64	31.42
Mahendragarh	43.31	45.19	31.21	36.72	37.75	30.57
Bhiwani	42.76	45.65	30.39	38.12	40.07	30.13
Jind	43.87	47.28	30.46	39.23	41.82	30.52
Hisar	43.3	47.02	32.66	39.66	42.6	33.34
Fatehabad	45.03	48.01	31.09	39.18	41	31.45
Sirsa	42.59	46.34	32.06	38.76	40.65	32.97
Haryana State	39.62	42.93	31.49	35.17	36.36	32.95

Source : O/o Director of Census Operations, Haryana.

** Main and Marginal workers.

SELECTED SOCIAL INDICATORS

Percentage Consumption of Electric Power—Purpose-wise in Haryana

No. 10.6

Year	Domestic	Industrial	Agricultural	Others	Total
1	2	3	4	5	6
1966-67	6.8	62	22.7	8.5	100
1967-68	6.7	63.9	20.5	8.9	100
1970-71	6.4	52.9	33.1	7.6	100
1975-76	7.3	48.4	37	7.3	100
1980-81	8.9	47.7	37.3	6.1	100
1985-86	14.3	38	40.3	7.4	100
1990-91	18.8	28.8	44.8	7.6	100
1992-93	18.5	23.8	50	7.7	100
1993-94	19.6	21.8	50.2	8.4	100
1994-95	19.8	24.1	46.7	9.4	100
1995-96	19.6	24.2	46.7	9.5	100
1996-97	20.6	22.4	46.9	10.1	100
1997-98	21.5	22.8	45.4	10.3	100
1998-99	22.6	21.1	45.4	10.9	100
1999-00	21.8	19.7	47.8	10.7	100
2000-01	21.2	20.5	46.9	11.4	100
2003-04	19.8	24.7	42.6	12.9	100
2004-05	20.6	25.2	41.2	13	100
2005-06	19.6	25.4	41.1	13.9	100
2010-11	20.8	27.8	33.7	17.7	100
2012-13	21.2	30.1	30.8	17.9	100
2013-14	21.6	31.6	28.3	18.5	100
2014-15	20.8	31.8	29.5	17.8	100
2015-16	21.6	31.2	29.1	18.3	100

Source :— Haryana Vidyut Prasaran Nigam Ltd.

SELECTED SOCIAL INDICATORS

Percentage of Literacy in Haryana

No. 10.7

District	2001 Census			2011 Census		
	Total	Male	Female	Total	Male	Female
1	2	3	4	5	6	7
Ambala	75.31	82.31	67.39	81.75	87.34	75.50
Panchkula	74.00	80.87	65.65	81.88	87.04	75.99
Yamunanagar	71.63	78.82	63.39	77.99	83.84	71.38
Kurukshetra	69.88	78.06	60.61	76.31	83.02	68.84
Kaithal	59.02	69.15	47.31	69.15	77.98	59.24
Karnal	67.74	76.29	57.97	74.73	81.82	66.82
Panipat	69.17	78.50	57.97	75.94	83.71	67.00
Sonipat	72.79	83.06	60.68	79.12	87.18	69.80
Rohtak	73.72	83.23	62.59	80.22	87.65	71.72
Jhajjar	72.38	83.27	59.65	80.65	89.31	70.73
Faridabad	76.29	85.14	65.53	81.70	88.61	73.84
Palwal	59.19	75.10	40.76	69.32	82.66	54.23
Gurugram	78.51	87.97	67.49	84.70	90.46	77.98
Nuh	43.51	61.18	23.89	54.08	69.94	36.60
Rewari	75.25	88.45	60.83	80.99	91.44	69.57
Mahendragarh	69.89	84.72	54.08	77.72	89.72	64.57
Bhiwani	67.45	80.26	53.00	75.21	85.65	49.24
Jind	62.12	73.82	48.51	71.44	80.81	60.76
Hisar	64.83	76.57	51.08	72.89	82.20	62.25
Fatehabad	57.98	68.22	46.53	67.92	76.14	58.87
Sirsa	60.55	70.05	49.93	68.82	76.43	60.40
Haryana State	67.91	78.49	55.73	75.55	84.06	65.94

Source : O/o Director of Census Operations, Haryana.

SELECTED SOCIAL INDICATORS

Per Capita Deposits of Scheduled Commercial Banks in Haryana

No. 10.8

District	March, 2015		March, 2016	
	Total Deposits (Rs. crore)	Per Capita@ Deposits (Rs.)	Total Deposits (Rs. crore)	Per Capita@ Deposits (Rs.)
1	2	3	4	5
Ambala	10748	92254	12209	108202
Panchkula	16225	289065	16862	300414
Yamunanagar	7478	61588	7992	65821
Kurukshetra	5831	60446	6590	68315
Kaithal	2882	26827	3122	29061
Karnal	8778	58313	9720	64571
Panipat	6960	57738	7933	65810
Sonipat	9754	67269	10894	75131
Rohtak	9955	93809	11551	108848
Jhajjar	5120	53422	5841	60945
Faridabad	25897	143098	29404	162477
Palwal	2573	24676	2953	28320
Gurugram	76750	506791	90232	595814
Nuh	1337	12274	1523	13982
Rewari	5898	65509	6720	74639
Mahendragarh	3031	32871	3515	38120
Bhiwani	5084	31105	5808	35535
Jind	3354	25140	3856	28902
Hisar	8478	48614	9268	53144
Fatehabad	2676	28407	3077	32664
Sirsa	4239	32729	4637	35802
Haryana State	22746	87863	253707	100076

* Included in old district boundaries. Source :— Banking Statistics.

@ Based on final population of census 2011.

Note :—Total may not tally due to rounding off.

SELECTED SOCIAL INDIATORS
Number of Police Stations per Five Lakh of Population in Haryana

No. 10.9 (As on 31st December)

Year/District	Population (2011 Census)	Police Stations at per five lakh of Population
1	2	3
1966	75,90,593	6
1970	75,90,593	7
1980	1,00,36,808	6
1990	1,29,22,618	6
1995	1,64,63,648	5
2000*	1,64,63,648	6
2005	2,11,44,564	5
2010	2,11,44,564	6
2012	2,53,51,462	5
2013	2,53,51,462	5
2014	2,53,51,462	5
2015	2,53,51,462	6
2016**	2,53,51,462	6
Ambala	11,28,350	7
Panchkula	5,61,293	9
Yamunanagar	12,14,205	6
Kurukshetra	9,64,655	6
Kaithal	10,74,304	6
Karnal	15,05,324	4
Panipat	12,05,437	5
Sonipat	14,50,001	5
Rohtak	10,61,204	7
Jhajjar	9,58,405	4
Faridabad	18,09,733	5
Palwal	10,89,263	5
Gurugram	15,14,432	9
Nuh	9,00,332	4
Rewari	9,22,088	7
Mahendragarh	16,34,445	3
Bhiwani	13,34,152	5
Jind	17,43,931	3
Hisar	9,42,011	6
Fatehabad	12,95,189	4
Sirsa	10,42,708	7

Source : O/o Director General of Police, Haryana

*As on 30th September **As on 31st March

SELECTED SOCIAL INDICATORS

Persons Enrolled under Selected Pradhan Mantri Suraksha Bima Yojana (PMSBY), Pradhan Mantri Jeevan Jyoti Bima Yojana (PMJJBY) and Atal Pension Yojana (APY) in Haryana

No. 10.10 (As on 31-12-2016)

Year/District	PMSBY	PMJJBY	APY	Total
1	2	3	4	5
Ambala	165958	36828	5898	208684
Panchkula	99659	32609	3051	135319
Yamunanagar	66992	21735	1759	90486
Kurukshetra	83090	22714	3365	109169
Kaithal	129283	34001	3404	166688
Karnal	155056	56258	4559	215873
Panipat	91229	40405	2864	134498
Sonipat	52826	16361	1725	70912
Rohtak	162929	56352	5801	225082
Jhajjar	147220	42432	4705	194356
Faridabad	139219	34228	3977	177424
Palwal	96062	30951	2793	129806
Gurugram	113833	37824	3809	155466
Nuh	103990	24094	3494	131578
Rewari	86046	38544	2571	127161
Mahendragarh	124644	36510	3482	164636
Bhiwani	92778	27405	3942	124125
Jind	161619	46931	4802	213352
Hisar	81137	25613	2436	109186
Fatehabad	90583	26178	3553	120314
Sirsa	260908	107690	14313	382911
Total	**2505062**	**795662**	**86302**	**3387026**

Source: Finance Department, Haryana.

SELECTED SOCIAL INDICATORS

Account Opened and Case Sanctioned under Pradhan Mantri MUDRA Yojna (PMMY)-Shishu, Kishore and Tarun Scheme in Haryana

No. 10.11 (As on 31-12-2016) (₹ In lakh)

District	SHISHU (Loans upto ₹ 50000)		Women Beneficiaries		KISHORE (Loans over ₹ 50000 to ₹ 5 lakh)		Women Beneficiaries	
	Account	Amount	Account	Amount	Account	Amount	Account	Amount
1	2	3	4	5	6	7	8	9
Ambala	6058	1470	3934	902	1152	2331	200	296
Panchkula	1053	386	327	123	1132	2275	155	253
Yamunanagar	6400	1667	4738	1152	1083	2238	191	257
Kurukshetra	2526	781	277	93	1192	2160	207	248
Kaithal	1410	406	232	69	811	1599	154	198
Karnal	6098	1687	3639	914	1850	3265	385	547
Panipat	5781	1428	4888	1136	1110	2295	160	213
Sonipat	3791	1074	2856	700	1396	2353	394	458
Rohtak	1840	518	657	158	1191	2293	233	340
Jhajjar	559	189	152	52	670	1330	122	166
Faridabad	3431	940	2362	605	2436	6451	193	367
Palwal	1497	394	829	216	284	582	45	96
Gurugram	2253	643	511	156	2152	5275	324	530
Nuh	454	179	153	63	302	520	65	80
Rewari	3512	892	2970	724	802	1460	142	189
Mahendragarh	3604	959	3167	795	467	743	95	116
Bhiwani	5333	1246	3772	850	809	1566	165	220
Jind	3288	938	2349	633	819	1383	142	182
Hisar	4806	915	568	114	1405	2801	253	359
Fatehabad	2034	461	325	96	520	905	121	140
Sirsa	2584	732	1042	273	753	1257	112	146
Total	68312	17904	39751	9825	22336	45082	3858	5401

SELECTED SOCIAL INDICATORS

Account Opened and Case Sanctioned under Pradhan Mantri MUDRA Yojna (PMMY)-Shishu, Kishore and Tarun Scheme in Haryana

No. 10.11(Concld.) (As on 31-12-2016) (₹ In lakh)

District	TARUN (Loans over ₹ 5 lakh to ₹10 lakh)		Women Beneficiaries		Total (SHISHU+ KISHORE+ TARUN)		Women Beneficiaries	
	Account	Amount	Account	Amount	Account	Amount	Account	Amount
1	10	11	12	13	14	15	16	17
Ambala	348	2645	26	192	7558	6446	4160	1390
Panchkula	315	2381	24	179	2500	5041	506	556
Yamunanagar	312	2515	22	163	7795	6419	4951	1572
Kurukshetra	264	1930	17	74	3982	4871	501	415
Kaithal	197	1520	8	53	2418	3524	394	321
Karnal	382	2814	36	268	8330	7766	4060	1729
Panipat	375	2725	25	189	7266	6448	5073	1538
Sonipat	292	2226	29	159	5479	5654	3279	1317
Rohtak	294	2026	23	179	3325	4837	913	677
Jhajjar	182	1316	4	31	1411	2835	278	249
Faridabad	1060	7488	81	517	6927	14880	2636	1489
Palwal	58	426	4	37	1839	1402	878	349
Gurugram	1119	8117	93	707	5524	14035	928	1393
Nuh	52	359	3	18	808	1058	224	161
Rewari	193	1392	18	135	4507	3744	3130	1048
Mahendragarh	83	609	4	35	4154	2310	3266	947
Bhiwani	220	1779	10	75	6362	4591	3947	1145
Jind	199	1550	10	623	4306	3871	2501	1438
Hisar	433	3111	29	197	6644	6827	850	669
Fatehabad	186	1395	9	63	2740	2761	455	299
Sirsa	193	1516	24	186	3530	3505	1178	604
Total	6757	49838	499	4080	97405	112824	44108	19306

Source: Finance Department, Haryana.

SELECTED SOCIAL INDICATORS

Accounts Opened under Pradhan Mantri Jan Dhan Yojna (PMJDY) and RuPay Cards Issued & Activated and Micro ATM Status in Haryana

No.10.12 (As on 31-12-2016)

District	Total accounts opened under PMJDY	No. of RuPay cards issued	%age of RuPay card issue	No. of RuPay card activated	% age of RuPay card activated	Total Mobile No. seeded in PMJDY accounts	%age of total Mobile No. seeded in PMJDY accounts
1	2	3	4	5	6	7	8
Ambala	257952	227372	88.15	155542	68.41	36193	14.03
Panchkula	325939	228117	69.99	125441	54.99	87421	26.82
Yamunanagar	467473	413809	88.52	313394	75.73	55360	11.84
Kurukshetra	212182	177327	83.57	123146	69.45	50014	23.57
Kaithal	405604	357135	88.05	219167	61.37	86561	21.34
Karnal	147253	133576	90.71	83376	62.42	25028	17.00
Panipat	247642	223545	90.27	148793	66.56	49639	20.04
Sonipat	310593	286087	92.11	193900	67.78	47436	15.27
Rohtak	180368	149638	82.96	85492	57.13	33582	18.62
Jhajjar	129903	111698	85.99	81518	72.98	24487	18.85
Faridabad	178032	160255	90.01	109145	68.11	29146	16.37
Palwal	284208	253911	89.34	177478	69.90	88073	30.99
Gurugram	274666	226367	82.42	129311	57.12	62427	22.73
Nuh	235628	207514	88.07	146443	70.57	74595	31.66
Rewari	269216	236543	87.86	172907	73.10	42702	15.86
Mahendragarh	148955	127267	85.44	80665	63.38	29780	19.99
Bhiwani	94979	86578	91.15	45743	52.83	34845	36.69
Jind	363921	324194	89.08	232655	71.76	63198	17.37
Hisar	419203	384204	91.65	267711	69.68	55338	13.20
Fatehabad	268472	242849	90.46	171442	70.60	68718	25.60
Sirsa	185287	131997	71.24	79454	60.19	36638	19.77
Total	5407476	4689983	86.71	3142723	67.00	1081181	20.00

SELECTED SOCIAL INDICATORS

Accounts Opened under Pradhan Mantri Jan Dhan Yojna (PMJDY) and RuPay Cards Issued & Activated and Micro ATM Status in Haryana

No.10.12 (Concld.) (As on 31-12-2016)

District	Zero balance accounts	%age zero balance accounts	RuPay card issued in zero balance accounts	RuPay card activated In zero balance accounts	Micro ATM provided	Total Business Correspo-ndent Agent (BCAS)	Active Business Correspo-ndent Agent (BCAS)
1	9	10	11	12	13	14	15
Ambala	37918	14.70	33888	13022	105	85	84
Panchkula	32448	9.96	25205	11874	77	91	91
Yamunanagar	123395	26.40	80956	14087	57	65	65
Kurukshetra	36912	17.40	30382	9001	81	131	131
Kaithal	67677	16.69	62434	16402	142	203	203
Karnal	25272	17.16	21389	11008	72	82	82
Panipat	42690	17.24	39887	9539	103	125	125
Sonipat	49498	15.94	45573	19541	147	147	147
Rohtak	28770	15.95	24096	10628	61	77	76
Jhajjar	17596	13.55	22077	5414	25	21	21
Faridabad	21162	11.89	24012	9974	51	31	31
Palwal	38403	13.51	49722	20812	102	100	100
Gurugram	40975	14.92	34952	16553	87	161	161
Nuh	34928	14.82	31681	15503	94	107	107
Rewari	44417	16.50	40560	13909	116	75	75
Mahendragarh	13746	9.23	9289	4257	70	96	97
Bhiwani	17328	18.24	18211	7168	75	105	105
Jind	69923	19.21	52240	17361	67	61	61
Hisar	57507	13.72	49244	21618	160	138	137
Fatehabad	38073	14.18	36688	15029	155	172	172
Sirsa	26026	14.05	16138	6159	94	151	151
Total	**864664**	**16.00**	**748624**	**268859**	**1941**	**2224**	**2222**

Source: Finance Department, Haryana.

SELECTED SOCIAL INDICATORS

District wise Progress of Stand Up India Programme in Haryana

No. 10.13 (As on 31-12-2016) (₹ In lakh)

District	No. of branches sanctioned loan under Stand Up India Programme	Loan Sanctioned to SC/ST		Loan Disburshed to SC/ST		Loan Sanctioned to women	
1	2	3	4	5	6	7	8
		Account	Amount	Account	Amount	Account	Amount
Ambala	34	15	228	15	206	40	677
Panchkula	36	15	264	11	201	42	710
Yamunanagar	17	6	103	5	59	20	377
Kurukshetra	25	11	201	11	159	24	355
Kaithal	6	2	25	2	12	13	302
Karnal	36	14	280	14	268	37	844
Panipat	31	7	114	7	107	45	1270
Sonipat	19	9	207	9	182	28	437
Rohtak	19	2	23	2	23	23	342
Jhajjar	10	2	25	2	19	11	213
Faridabad	50	24	448	23	359	78	1637
Palwal	6	1	15	1	0	6	90
Gurugram	73	28	613	27	542	90	1962
Nuh	7	1	21	1	21	8	261
Rewari	12	6	78	6	60	11	185
Mahendragarh	6	3	30	3	25	8	189
Bhiwani	20	4	90	4	88	31	604
Jind	16	6	96	5	62	16	302
Hisar	23	10	169	8	100	24	345
Fatehabad	10	2	22	2	12	9	150
Sirsa	17	6	94	6	76	23	525
Total	473	174	3146	164	2581	587	11777

SELECTED SOCIAL INDICATORS

District-wise Progress of Stand Up India Programme

No. 10 .13 (Concld.) (As on 31-12-2016) (₹ In lakh)

District	Loan Disburshed to Women		Total Loan Sanctioned		Total Loan Disburshed	
1	9	10	11	12	13	14
	Account	Amount	Account	Amount	Account	Amount
Ambala	39	692	55	905	54	898
Panchkula	37	545	57	974	48	746
Yamunanagar	17	339	26	479	22	398
Kurukshetra	22	263	35	556	33	422
Kaithal	11	215	15	327	13	227
Karnal	37	781	51	1124	51	1049
Panipat	42	1078	52	1383	49	1184
Sonipat	27	380	37	644	36	562
Rohtak	21	309	25	365	23	332
Jhajjar	8	135	13	238	10	154
Faridabad	76	1317	102	2085	99	1676
Palwal	6	57	7	105	7	57
Gurugram	87	1765	118	2575	114	2307
Nuh	8	261	9	282	9	282
Rewari	10	121	17	263	16	181
Mahendragarh	7	173	11	219	10	198
Bhiwani	25	539	35	694	29	627
Jind	15	215	22	398	20	277
Hisar	21	254	34	514	29	354
Fatehabad	9	144	11	172	11	156
Sirsa	22	410	29	618	28	485
Total	547	9993	761	14920	711	12572

Source: Finance Department, Haryana.

SECTION—XI

CO-OPERATION

This section shows the progress of co-operative movement in the State. The information has been collected from the Registrar Co-operative Societies, Haryana.

Table 11.1—indicates number, membership and working capital of co-operative societies.

Table 11.2—presents classification of all types of co-operative societies and banks.

Table 11.3 and 11.4—show selected statistics regarding Primary Agricultural and Non-Agricultural Credit Societies.

Table 11.5—covers selected statistics regarding Primary Land Development Banks.

Table 11.6—presents information on selected statistics of Central Co-operative Banks.

Table 11.7—shows Apex State Marketing Federations.

Table 11.8—gives data on selected statistics on Central Consumer Stores.

Tables 11.9 to 11.13—give selected statistics of Labour and Construction, Housing, Dairy and Milk Supply, Women Co-operative Societies and Industrial Co-operative Societies, respectively.

CO-OPERATION

Selected Statistics of all Co-operative Societies in Haryana

No. 11.1

Year/District	Number of Societies	Number of Members	Share Capital (₹ Crore)	Own Capital (₹ Crore)	Working Capital (₹ Crore)
1	2	3	4	5	6
1966-67	12,379	923,584	8.71	14.31	58.90
1967-68	12,550	957,526	10.66	17.93	67.17
1970-71	12,622	1,107,525	18.76	28.95	152.79
1975-76	10,316	1,531,000	41.67	68.18	374.72
1980-81	9,557	1,949,978	82.34	151.53	826.74
1990-91	11,141	3,120,920	243.73	472.90	2,934.86
1995-96	15,100	3,936,465	432.67	1,055.08	6,607.03
2000-01	22,555	4,705,999	699.53	1,865.42	15,038.36
2005-06	32,789	5,393,253	828.21	2,719.15	11,927.58
2010-11	36,592	5,752,904	20,411.57	6,197.64	24.260.93
2013-14	29,158	55,69,495	2,754.57	4,368.20	21,493.86
2014-15	28,676	65,33,848	5,889.24	5,910.98	64,645.24
2015-16	22,024	53,50,696	8,399.59	8,887.34	73,961.07
Ambala	756	2,22,297	24.23	214.99	1,641.53
Panchkula	4,988	2,62,505	53.29	49.73	89.33
Yamunanagar	697	2,45,021	79.39	91.39	1,368.70
Kurukshetra	659	4,29,004	19.98	14.33	116.20
Kaithal	1,212	2,20,520	63.85	10.11	103.25
Karnal	977	3,42,203	150.82	184.62	4,265.20
Panipat	1,063	1,92,576	90.40	88.11	1,723.44
Sonipat	1,019	3,23,282	123.66	346.45	944.67
Rohtak	604	2,88,154	168.12	180.04	1,706.91
Jhajjar	447	1,95,291	78.90	111.23	1,099.42
Faridabad	457	1,34,192	390.28	539.06	1,883.67
Palwal	275	1,43,436	8.22	131.96	14.68
Gurugram	1,791	2,90,044	37.89	68.03	1,570.77
Nuh	309	1,13,017	70.18	37.37	58.35
Rewari	784	1,90,507	141.27	127.49	448.65
Mahendragarh	354	2,09,799	1,780.76	433.57	160.67
Bhiwani	1,193	3,72,973	875.91	1,361.46	596.37
Jind	798	3,18,850	109.75	111.14	1,738.76
Hisar	1,649	4,18,215	2,969.27	2,758.22	34,589.90
Fatehabad	714	1,94,331	140.12	662.87	2,933.58
Sirsa	1,278	2,44,479	1,023.30	1,365.17	16,907.02

Source : Co-operation Department, Haryana.

Note :— The data upto the year 1987-88 is as on 30th June and 1988-89 onwards is as on 31st March.

CO-OPERATION

Co-operative Societies and Banks Classified by Types in Haryana

No. 11.2

Year/District	Apex Societies	Central Co-operative Banks	Central Land Development Banks	Agricultural Credit	Non-Agricultural Credit	Primary Land Development Banks	Marketing
1	2	3	4	5	6	7	8
1966-67	9	10	—	6,685	584	11	56
1967-68	9	10	—	6,648	589	18	56
1970-71	9	9	—	6,582	562	27	61
1975-76	11	12	—	2,861	491	31	69
1980-81	11	13	—	2,635	312	33	74
1990-91	11	13	—	2,418	431	77	74
1995-96	12	17	—	2,379	755	80	78
2000-01	12	19	—	2,466	1,032	86	78
2005-06	12	19	19	2,441	974	—	80
2010-11	12	19	19	646	1,231	—	74
2013-14	12	19	—	648	1,171	19	75
2014-15	11	19	—	666	1178	19	87
2015-16	12	19	—	699	1172	19	91
Ambala**	0	1	0	50	83	1	5
Panchkula	11	1	0	11	39	1	0
Yamunanagar	0	1	0	39	39	1	2
Kurukshetra	0	1	0	71	33	1	5
Kaithal	0	1	0	36	43	1	5
Karnal	0	1	0	83	51	1	5
Panipat	1	1	0	35	23	1	3
Sonipat	0	1	0	34	20	1	4
Rohtak	0	1	0	22	59	1	4
Jhajjar	0	1	0	23	6	1	2
Faridabad	0	1	0	7	54	1	4
Palwal	0	0	0	23	23	0	2
Gurugram	0	1	0	12	25	1	6
Nuh	0	0	0	21	21	0	4
Rewari	0	1	0	26	27	1	0
Mahendragarh	0	1	0	23	25	1	4
Bhiwani	0	1	0	40	57	1	11
Jind	0	1	0	30	39	1	5
Hisar	0	1	0	47	208	1	10
Fatehabad	0	1	0	30	225	1	4
Sirsa	0	1	0	36	72	1	6

CO-OPERATION

Co-operative Societies and Banks Classified by Types in Haryana

No. 11.2 (Concld.)

Year /District	Sugarcane supply	Milk supply	Industrial societies	Consumer and primary/ Stores	Housing and G.H. societies	Farming and Collective societies	Women societies	Others	Total
1	9	10	11	12	13	14	15	16	17
1966-67	10	148	332	95	102	599	440	3,300	12,381
1967-68	10	156	346	95	104	588	455	3,466	12,550
1970-71	9	310	369	81	93	500	431	3,579	12,622
1975-76	9	1,233	448	92	122	437	329	4,171	10,316
1980-81	3	1,766	426	98	133	283	57	3,708	9,552
1990-91	10	2,195	443	89	1,484	143	11	3,742	11,141
1995-96	11	2,440	461	91	1,879	118	10	6,769	15,100
2000-01	11	2,764	471	91	1,878	106	10	13,531	22,555
2005-06	10	4,127	364	71	15,685	131	8	8,848	32,789
2010-11	9	5,500	1,251	63	15,934	143	2	11,689	36,592
2014-15	11	6,090	463	38	8,575	197	8	11,314	28,676
2015-16	14	0	913	74	7,897	157	7	11,748	22,024
Ambala**	2	0	42	3	37	5	0	527	756
Panchkula	0	0	9	4	4,709	2	0	201	4,988
Yamunanagar	6	0	55	5	28	10	0	511	697
Kurukshetra	1	0	38	4	31	35	1	438	659
Kaithal	0	0	86	5	25	15	0	995	1,212
Karnal	1	0	100	9	35	9	0	682	977
Panipat	0	0	359	18	200	1	0	421	1,063
Sonipat	0	0	27	6	357	3	1	565	1,019
Rohtak	0	0	4	5	23	1	0	484	604
Jhajjar	0	0	0	0	8	2	0	404	447
Faridabad	0	0	5	1	201	0	0	183	457
Palwal	1	0	0	0	29	0	0	197	275
Gurugram	0	0	0	1	1,530	2	0	213	1,791
Nuh	0	0	0	2	2	0	0	259	309
Rewari	3	0	0	1	416	3	0	306	784
Mahendragarh	0	0	22	0	12	0	0	266	354
Bhiwani	0	0	126	2	21	48	0	1,684	1,193
Jind	0	0	34	2	25	7	0	654	798
Hisar	0	0	6	2	135	1	4	1,234	1,649
Fatehabad	0	0	0	1	27	12	0	413	714
Sirsa	0	0	0	3	46	1	1	1,111	1,278

Source : Co-operation Department, Haryana.

** Apex co-operative institutions having their headquarters at Chandigarh have been included in district Ambala.

Note :— The data upto the year 1987-88 is as on 30th June and 1988-89 onwards is as on 31st March.

CO-OPERATION

Selected Statistics of Primary Agricultural Credit Societies in Haryana

No. 11.3

Year/District	Societies (No.)	Membership (Thousand)	Share Capital (₹ in Lakh)	Own Capital (₹ in Lakh)	Working Capital (₹ in Lakh)	Deposits Capital (₹ in Lakh)
1	2	3	4	5	6	7
1966-67	6,685	533	227.65	323.98	1,355.06	70.13
1967-68	6,648	553	256.93	372.49	1,471.59	83.08
1970-71	6,582	629	393.64	555.10	2,460.68	82.75
1975-76	2,861	823	942.72	1,231.16	5,606.64	115.87
1980-81	2,635	1,166	2,083.35	2,720.07	14,639.76	261.06
1990-91	2,418	1,678	4,547.09	5,927.13	43,467.87	805.39
1995-96	2,379	2,170	9,703.15	14,339.89	104,527.13	2,934.03
2000-01	2,466	2,617	19,332.25	25,245.81	2,35,490.10	9,677.14
2005-06	2,441	2,748	32,122	34,087	5,03,523.00	31,960
2010-11	646	2,985	45,839.97	46,739.79	7,82,140.71	50,118.15
2013-14	657	3040	59,915.17	58,200.24	10,58,548.99	56,461.47
2014-15	663	31.26	61,507.55	59,786.88	11,22,640.74	49,718.05
2015-16	711	31.25	62,185.53	67,504.08	12,14,036.65	50,476.85
Ambala	49	1.69	3,124.39	3,409.98	81,391.68	13,907.86
Panchkula	11	0.65	1,092.35	1,099.21	31,843.93	689.85
Yamunanagar	39	1.42	3,500.19	3,626.68	68,045.11	2,542.13
Kurukshetra	71	1.48	2,789.28	2,865.98	62,937.11	5,377.21
Kaithal	36	1.87	3,513.11	3,591.46	77,221.39	1,291.92
Karnal	82	2.28	5,586.15	5,683.23	1,05,815.78	1,256.01
Panipat	35	1.16	2,503.13	2,686.58	56,377.44	602.90
Sonipat	34	1.86	2,530.19	2,533.48	66,052.55	1,097.16
Rohtak	22	1.1	2,608.78	2,630.66	36,073.03	199.15
Jhajjar	23	1.61	4,873.96	4,879.76	53,718.05	560.13
Faridabad	30	1.53	2,075.81	2,093.35	67,134.43	539.98
Palwal	0	0	0	0	0	0
Gurugram	33	1.59	2,466.65	2,472.45	92,154.69	17,445.98
Nuh	0	0	0	0	0	0
Rewari	26	1.26	3,039.2	3,048.70	46,150.67	1,119.80
Mahendragarh	23	1.39	1,671.5	1,725.01	32,367.02	774.37
Bhiwani	54	2.70	4,638.20	4,876.47	83,739.24	208.08
Jind	30	1.93	2,722.56	5,193.78	64,731.37	425.38
Hisar	47	2.78	5,987.67	6,022.03	92,256.17	1,000.93
Fatehabad	30	1.43	4,025.48	4,198.15	53,262.87	396.36
Sirsa	36	1.52	3,436.93	4,867.12	42,764.12	1,041.65

Note :— The data upto the year 1987-88 is as on 30th June and 1988-89 onwards is as on 31st March.

CO-OPERATION

Selected Statistics of Primary Agricultural Credit Societies in Haryana

No. 11.3 (Concld.)

Year/District	Borrow-ings (₹ in Lakh)	Loans Advanced during the year (₹ in Lakh)	Loans Recovered (₹ in Lakh)	Loans outstanding at the end of year (₹ in Lakh)	Over dues (₹ in Lakh)	Over dues as %age of outstandin g loans (%)	Societies showing profit (No.)
1	8	9	10	11	12	13	14
1966-67	952	800	591	1,062	232	21.79	4,263
1967-68	1,010	768	715	1,115	325	29.14	4,206
1970-71	1,807	1,567	1,435	1,881	900	47.83	3,648
1975-76	4,073	4,540	3,766	4,314	1,473	34.15	1,433
1980-81	11,458	12,474	10,938	11,744	5,515	46.96	1,364
1990-91	37,376	23,346	23,882	35,064	20,397	58.17	1,513
1995-96	90,516	1,09,044	94,053	89,215	28,824	32.31	903
2000-01	2,12,538	2,37,628	2,20,962	195,959	84,706	43.23	720
2005-06	3,91,210	4,75,956	4,23,431	388,465	1,47,617	38	1,198
2010-11	4,93,651	5,13,568	4,75,295	5,27,964	2,46,045	46.60	80
2013-14	7,39,919	7,48,346	7,07,471	7,74,070	2,89,813	37.44	77
2014-15	749417	807592	759161	949771	299908	35	46
2015-16	8,13,397	8,89,052	8,29,084	1,11,7618	2,85,580	26	99
Ambala	40,708	49,525	37,267	46,407	13,196	28	8
Panchkula	17,472	16,758	16,735	13,640	9,619	71	3
Yamunanagar	36,422	46,111	45,560	27,318	16,231	59	10
Kurukshetra	38,331	45,134	44,010	31,054	13,591	44	9
Kaithal	54,675	56,705	52,280	43,076	14,417	33	3
Karnal	75,693	94,324	96,577	60,847	19,235	32	7
Panipat	39,481	35,352	35,144	31,710	14,799	47	4
Sonipat	38,014	36,715	34,317	32,607	14,080	43	2
Rohtak	27,750	38,675	38,228	27,281	7,667	28	6
Jhajjar	40,516	49,405	50,107	38,852	14,463	37	4
Faridabad	48,760	50,284	17,697	4,75,057	25,204	5	1
Palwal	0	0	0	0	0	0	0
Gurugram	48,384	44,895	43,244	32,948	17,803	54	6
Nuh	0	0	0	0	0	0	0
Rewari	35,194	45,007	41,827	34,187	10,410	30	10
Mahendragarh	25,076	29,067	28,003	21,217	6,491	31	3
Bhiwani	69,834	63,217	62,169	51,712	21,784	42	4
Jind	47,828	56,066	56,055	33,342	13,129	39	3
Hisar	68,386	46,229	45,302	53,002	28,805	54	1
Fatehabad	34,472	39,625	39,193	30,046	12,374	41	8
Sirsa	26,399	45,961	45,372	33,314	12,282	37	7

Source : Co-operation Department, Haryana.

CO-OPERATION

Selected Statistics of Primary Non-Agricultural Credit Societies in Haryana

No. 11.4

Year/District	Societies	Membership (Thousand)	Share Capital (₹ in Lakh)	Own Capital (₹ in Lakh)
1	2	3	4	5
1966-67	584	99	14.19	20.98
1967-68	589	106	15.38	22.34
1970-71	562	120	20.74	28.41
1975-76	491	154	34.35	47.17
1980-81	312	42	72.40	107.77
1990-91	431	99	544.24	738.42
1995-96	755	153	1,378.09	2,064.97
2000-01	1,032	230	2,990.94	5,157.41
2005-06	974	291	3,647.86	7,812.17
2010-11	1,231	114	2,340.39	13,416.09
2013-14	968	1,02,694	4,264.07	16,250.24
2014-15	1,233	1,03,581	3,268.94	10,501.01
2015-16	966	1,10,319	2,343.07	8,731.07
Ambala	83	7,820	0	369.18
Panchkula	39	11,029	364.15	2,866.13
Yamunanagar	39	9,393	282.48	138.19
Kurukshetra	33	7,338	407.73	668.92
Kaithal	43	1,892	72.85	282.04
Karnal	51	5,391	211.63	311.33
Panipat	23	1,630	77.60	13.50
Sonipat	20	2,143	46.99	50.54
Rohtak	59	9,826	189.83	1,392.72
Jhajjar	6	960	44.65	43.13
Faridabad	54	3,218	7.95	24.50
Palwal	23	2,020	38.36	56.46
Gurugram	25	3,668	6.89	64.54
Nuh	21	496	2.14	5.62
Rewari	27	4,214	32.35	43
Mahendragarh	25	1,557	11.83	15.37
Bhiwani	57	6,305	87.87	533.37
Jind	39	3,584	44.89	98.19
Hisar	208	21,937	351.31	1,497.29
Fatehabad	19	1,536	57.79	220.61
Sirsa	72	4,362	3.78	36.44

Note :— The data upto the year 1987-88 is as on 30th June and 1988-89 onwards is as on 31st March.

CO-OPERATION

Selected Statistics of Primary Non-Agricultural Credit Societies in Haryana

No. 11.4 (Concld.)

Year/District	Working Capital (₹ in Lakh)	Deposits (₹ in Lakh)	Loans Advanced (₹ in Lakh)	Outstanding loans (₹ in Lakh)	Over dues (₹ in Lakh)	Over dues as %age of out standing Loans (%)	Societies showing profit (No.)
1	6	7	8	9	10	11	12
1966-67	55.52	12.30	37.88	48.04	25.38	52.83	238
1967-68	59.85	15.85	40.81	51.18	19.77	38.63	218
1970-71	87.89	31.88	70.31	72.15	22.46	31.13	264
1975-76	187.20	85.96	125.15	135.99	37.58	27.63	130
1980-81	536.40	305.73	273.04	397.99	74.83	18.80	77
1990-91	5,673.16	3,438.26	3,535.18	4,273.26	606.55	14.19	218
1995-96	16,594.87	10,105.81	15,499	12,036.80	1,455.13	12.08	368
2000-01	42,599.25	16,949.25	28,652.58	29,012.57	5,528.48	19.06	501
2005-06	61,382.27	40,992.63	9,881.53	32,998.87	5,039.56	15.00	301
2010-11	45,556.25	17,152.04	11,790.45	27,880.90	12,406.24	44.50	321
2013-14	31, 634.35	17,568.64	13,474.12	21,020.55	10,211.51	51.00	228
2014-15	39,873.53	16,250.16	6,281.26	19,438.28	9,217.05	47.42	304
2015-16	41,426.46	19,609.82	9,410.29	19,893.04	8,832.75	44.40	268
Ambala	2,627.17	1,781.88	2.03	1,402.85	1,089.11	77.64	6
Panchkula	4,836.26	1,581.52	148.02	2,262	82.08	3.63	6
Yamunanagar	2,526.99	892.42	371.30	2,200.11	338.46	15.38	9
Kurukshetra	3,881.06	2,604.7	1,615.04	1,451.15	316.13	21.78	10
Kaithal	1,127.19	367.03	892.59	512.99	458.31	89.34	9
Karnal	2,890.36	2,129.32	2,001.69	1,662.83	65.18	3.92	11
Panipat	1,023.70	14.27	564.16	862.41	278.85	32.33	6
Sonipat	511.71	8.61	315.13	404.54	78.15	19.32	8
Rohtak	4,206.50	2,381.52	813.15	1,302.90	392.11	30.10	21
Jhajjar	161.29	6.30	58.29	111.70	10.46	9.36	3
Faridabad	717.34	501.29	703.98	385.2	53.04	13.77	24
Palwal	993.94	39.74	290.81	187.24	147.28	78.66	0
Gurugram	103.38	0.00	190.25	210.37	25.50	12.12	6
Nuh	65.36	0.12	0	47.65	47.65	100.00	0
Rewari	370.05	109.49	8.56	350.79	344.09	98.09	5
Mahendragarh	124.15	33.30	43.52	111.86	111.86	100.00	4
Bhiwani	1,340.55	63.00	44.74	817.33	584.91	71.56	8
Jind	916.21	44.31	102.66	798.77	601.47	75.30	11
Hisar	11,796.22	5,928.45	745.13	4,216.56	3,566.78	84.59	98
Fatehabad	957.45	433.91	491.66	386.62	164.46	42.54	4
Sirsa	249.58	688.64	7.58	207.17	76.87	37.10	19

Source : Co-operation Department, Haryana.

CO-OPERATION

Selected Statistics of Primary Land Development Banks in Haryana

No. 11.5

Year/District	Banks (No.)	Membership (Lakh)
1	2	3
1966-67	11	0.13
1967-68	18	0.18
1970-71	27	0.56
1975-76	31	1.16
1980-81	33	1.75
1990-91	77	3.48
1995-96	80	4.67
2000-01	86	10.83
2005-06	19	6.82
2010-11	19	7.33
2012-13	19	7.42
2013-14	19	11,251.13
2014-15	19	10940.16
2015-16	19	10758.54
Ambala	1	417.77
Panchkula	1	43.24
Yamunanagar	1	527.05
Kurukshetra	1	390.68
Kaithal	1	369.05
Karnal	1	609.74
Panipat	1	202.98
Sonipat	1	567.21
Rohtak	1	185.95
Jhajjar	1	222.78
Faridabad	1	1115.06
Palwal	—	0
Gurugram	1	625.06
Nuh	—	0
Rewari	1	381.64
Mahendragarh	1	953.44
Bhiwani	1	1120.46
Jind	1	620.57
Hisar	1	679.17
Fatehabad	1	932.34
Sirsa	1	794.35

Note :— The data upto the year 1987-88 is as on 30th June and 1988-89 onwards is as on 31st March.

CO-OPERATION

Selected Statistics of Primary Land Development Banks in Haryana

No. 11.5 (Contd.)

Year/District	Share Capital				Loans advanced during the year (₹ in Lakh)		
	Held by Govt (₹ in Lakh)	Held by Others (₹ in Lakh)	Own Capital (₹ in Lakh)	Working Capital (₹ in Lakh)	Debt. Redemption (₹ in Lakh)	For purchase of land (₹ in Lakh)	For purchase of Tractors (₹ in Lakh)
1	4	5	6	7	8	9	10
1966-67	—	21.51	23.23	191.94	7.06	3.95	3.37
1967-68	—	34.97	37.47	396.39	4.45	3.24	71.42
1970-71	—	154.54	172.65	2,424.10	3.07	39.42	128.93
1975-76	13.56	394.32	543.23	5,438.54	4.36	26.19	693.41
1980-81	65.65	745.22	1,240.92	10,743.14	109.29	80.09	191.57
1990-91	476.87	2,074.95	3,202.72	35,543.21	9.67	58.22	1,333.73
1995-96	895.97	3,826.75	6,313.46	70,274.83	105.27	79.52	6,040.93
2000-01	2,202.56	8,033.94	13,283.01	154,463.51	253.20	264.33	11,001.99
2005-06	1,971.35	9,519.50	12,231.94	300,250.94	—	2,103.63	2,206.80
2010-11	3,334.05	8,233.82	12,418.73	2,03,773.92	—	949.56	822.53
2013-14	3,174.96	8,076.17	12,197.24	3,10,126.16	—	134.35	87.55
2014-15	3,084.52	7,855.64	11,905.23	3,00,747.63	—	312.22	132.35
2015-16	3,135.32	7,623.22	11,771.37	3,00,582.85	—	342.40	62.00
Ambala	164.10	253.67	423.29	10,252.66	—	6	—
Panchkula	0	43.24	43.62	2,120.35	—	—	—
Yamunanagar	179.14	347.91	658.76	15,215.49	—	6.50	10.00
Kurukshetra	133.37	257.31	434.32	9,791.35	—	74.30	11.50
Kaithal	100.91	268.14	469.20	10,230.96	—	6	0.00
Karnal	160.39	449.35	652.09	16,747.49	—	182.00	0.00
Panipat	87.81	115.17	261.93	5,341	—	—	17.10
Sonipat	129.69	437.52	588.93	13,637.26	—	—	0.00
Rohtak	66.67	119.28	190.41	6,659.64	—	0.00	6.50
Jhajjar	15.40	207.38	237.02	9,633.85	—	3.50	—
Faridabad	198.62	916.44	1,140.63	32,693.96	—	—	0.00
Palwal	0	0	0	0	—	—	—
Gurugram	124.67	500.39	681.86	23,291.56	—	—	7.50
Nuh	0	0	0	0	—	—	—
Rewari	160.92	220.72	482.02	5,564.83	—	28.00	4.90
Mahendragarh	121.94	831.50	1,120.91	30,052.25	—	—	4.50
Bhiwani	228.37	892.09	1,199.77	36,213.25	—	7.60	—
Jind	166.24	454.33	673.38	22,599.60	—	13.00	0.00
Hisar	306.32	372.85	712.79	17,124.62	—	15.50	—
Fatehabad	444.92	487.42	952.63	15,769.76	—	0.00	0.00
Sirsa	345.84	448.51	847.81	17,642.97	—	—	0.00

CO-OPERATION

Selected Statistics of Primary Land Development Banks in Haryana

No. 11.5 (Contd.)

Year/District	Installation of Tubewells (₹ in Lakh)	Other Land improvement (₹ in Lakh)
1	11	12
1966-67	17.53	5.26
1967-68	112.10	30.74
1970-71	280.77	132.41
1975-76	444.25	160.38
1980-81	345.45	2,325.65
1990-91	1,871.36	2,039.47
1995-96	4,356.19	9,180.95
2000-01	4,103.38	15,288.93
2005-06	1,100.45	24,857.01
2010-11	464.35	38,518.55
2013-14	17.00	833.80
2014-15	187.70	1,533.20
2015-16	281.20	2,363.35
Ambala	236.65	360.10
Panchkula	0	2.5
Yamunanagar	8.60	264.5
Kurukshetra	0	13.30
Kaithal	0	27.25
Karnal	7.5	45.50
Panipat	0	0
Sonipat	7.00	0
Rohtak	0	0
Jhajjar	0.00	0
Faridabad	9.75	11.70
Palwal	0	0
Gurugram	0	0
Nuh	0	0
Rewari	0	0
Mahendragarh	0	143.00
Bhiwani	0.50	317.4
Jind	0	107.00
Hisar	11.20	457.65
Fatehabad	0.00	308.85
Sirsa	0	304.60

Note :— The data upto the year 1987-88 is as on 30th June and 1988-89 onwards is as on 31st March.

CO-OPERATION

Selected Statistics of Primary Land Development Banks in Haryana

No. 11.5 (Concld.)

Year/District	Total Columns 8 to 12 (₹ in Lakh)	Loans recovered during the year (₹ in Lakh)	Overdues (₹ in Lakh)	No. of Banks showing profit	Amount of profit (₹ in Lakh)	No. of Banks showing loss	Amount of Loss (₹ in Lakh)
1	13	14	15	16	17	18	19
1966-67	57.17	17.18	1.98	7	0.27	4	0.25
1967-68	221.95	20.95	0.12	9	0.34	7	0.63
1970-71	584.60	273.92	0.27	25	19.84	1	0.01
1975-76	1,328.59	838.32	21.05	27	34.14	2	0.34
1980-81	3,052.05	1,707.38	182.37	29	68.14	2	4.87
1990-91	5,312.45	3,860.65	7,093.33	24	323.65	53	910.20
1995-96	19,762.86	8,540.73	8,130.92	48	497.53	31	351.65
2000-01	30,911.83	18,085.50	37,076.01	23	260.81	63	2,755.22
2005-06	30,267.89	48,866.52	75,728.28	1	66.35	18	7,253.40
2010-11	40,754.99	54,350.47	1,02,570.54	—	—	19	11,657.03
2013-14	1,072.70	45,818.16	1,21,285.12	—	—	19	14,065.95
2014-15	2,165.47	2,07,564.71	1,68,868.43	1	320.82	18	14,646.26
2015-16	2,363.35	0	0	1	100.13	19	10,069.56
Ambala	360.10	0	0	0	0	1	161.67
Panchkula	2.5	0	0	0	0	1	46.76
Yamunanagar	264.5	0	0	0	0	1	237.86
Kurukshetra	13.30	0	0	0	0	1	695.83
Kaithal	27.25	0	0	0	0	1	217.86
Karnal	45.50	0	0	1	100.13	1	0
Panipat	0	0	0	0	0	1	207.94
Sonipat	0	0	0	0	0	1	397.75
Rohtak	0	0	0	0	0	1	437.84
Jhajjar	0	0	0	0	0	1	476.91
Faridabad	11.70	0	0	0	0	1	1,106.08
Palwal	0	0	0	0	0	0	0
Gurugram	0	0	0	0	0	1	1,277.01
Nuh	0	0	0	0	0	0	0
Rewari	0	0	0	0	0	1	119.39
Mahendragarh	143.00	0	0	0	0	1	847.4
Bhiwani	317.4	0	0	0	0	1	1,269.09
Jind	107.00	0	0	0	0	1	361.51
Hisar	457.65	0	0	0	0	1	981.19
Fatehabad	308.85	0	0	0	0	1	488.38
Sirsa	304.60	0	0	0	0	1	739.09

Source : Co-operation Department, Haryana.

CO-OPERATION

Selected Statistics of Central Co-operative Banks in Haryana

No. 11.6

Year/District	No. of Banks	No. of Branches	Membership (Thousand)	Share Capital		Own Capital (₹ in Lakh)
				Held by Govt. (₹ in Lakh)	Held by Others (₹ in Lakh)	
1	2	3	4	5	6	7
1966-67	10	30	11	4	102	247
1967-68	10	31	11	56	136	310
1970-71	9	59	11	125	277	598
1975-76	12	135	12	205	548	1,306
1980-81	13	194	8	524	731	2,909
1990-91	13	263	10	1,412	2,059	6,581
1995-96	17	302	16	2,878	4,425	11,907
2000-01	19	344	25	3,143	10,385	30,207
2005-06	19	359	28	3,718	18,974	64,663
2010-11	19	595	—	3,142	26,617	66,636
2013-14	19	615	—	4,390	37,191	79,363
2014-15	19	596	10,179	8,165	42,376	1,04,052
2015-16	19	610	9,751	13,642.91	49,163.80	62,806.71
Ambala	1	29	316	670.98	2,393.71	3,064.69
Panchkula	1	12	166	641.44	994.61	1,636.05
Yamunanagar	1	35	650	981.5	2,518.80	3,500.3
Kurukshetra	1	29	416	572.6	2,098.70	2,671.3
Kaithal	1	30	649	429.72	2,774.84	3,204.56
Karnal	1	46	743	52.65	3,769.43	3,822.08
Panipat	1	22	584	100	1,935.65	2,035.65
Sonipat	1	39	585	12.58	2,325.48	2,338.06
Rohtak	1	28	111	357.08	1,395.36	1,752.44
Jhajjar	1	24	290	409.57	2,546.47	2,956.04
Faridabad	1	33	586	183.71	2,643.83	2,827.54
Palwal	—	—	0	0.00	0.00	0.00
Gurugram	1	39	298	0	2,365.75	2,365.75
Nuh	—	—	0	0.00	0.00	0.00
Rewari	1	30	292	311	2,826.08	3,137.08
Mahendragarh	1	24	282	394.21	1,721.48	2,115.69
Bhiwani	1	40	1,149	947.48	5,065.86	6,013.34
Jind	1	34	460	733.5	3,351.25	4,084.75
Hisar	1	45	1,041	1,520.29	4,365.90	5,886.19
Fatehabad	1	30	481	3,450.2	1,904.76	5,354.96
Sirsa	1	41	652	1,874.4	2,165.84	4,040.24

CO-OPERATION

Selected Statistics of Central Co-operative Banks in Haryana

No. 11.6 (Contd.)

Year/District	Working Capital (₹ in Lakh)	Deposits (₹ in Lakh)	Borrowings (₹ in Lakh)	Loans advanced during the year (₹ in Lakh)	Loans outstanding at the end of the Year (₹ in Lakh)	Over dues (₹ in Lakh)
1	8	9	10	11	12	13
1966-67	1,482	494	695	936	1,106	177
1967-68	1,57	618	622	911	1,162	274
1970-71	2,445	1,001	718	1,738	1,916	704
1975-76	6,472	2,759	1,558	6,164	4,600	1,394
1980-81	16,451	5,946	6,715	16,015	12,627	3,862
1990-91	60,483	25,823	26,446	36,843	45,726	13,661
1995-96	148,421	58,838	71,174	153,152	118,251	30,145
2000-01	339,766	146,173	147,797	683,629	274,414	77,468
2005-06	595,660	279,840	220,283	556,450	458,156	1,09,027
2010-11	9,69,689	4,94,019	3,36,327	6,93,265	6,59,580	2,37,133
2013-14	12,61,470	5,72,901	5,07,521	9,71,203	9,09,914	3,26,187
2014-15	14,32,410	5,96,584	5,68,264	11,16,553	9,96,941	3,44,508
2015-16	14,80,208.98	6,89,802.38	5,86,908.94	12,36,387.61	10,59,793.52	3,84,383.00
Ambala	71,575.41	33,680.43	26,989.00	56,025.45	52,262.01	19,770.00
Panchkula	34,925.32	18,339.46	10,011.78	21,384.39	25,011.38	9,596.00
Yamunanagar	72,751.82	31,341.5	29,046.80	66,153.00	54,587.47	18,345.00
Kurukshetra	77,188.35	26,805.45	30,235.00	82,712.02	53,887.71	18,150
Kaithal	78,355.38	24,519.27	42,665.35	76,391.29	62,397.34	25,411
Karnal	1,22,078.47	49,012	56,835.12	1,28,349	96,041.14	35,877
Panipat	75,657.75	26,294.49	31,496.40	63,461.24	53,102.17	18,355
Sonipat	75,314.74	38,919.15	27,822.73	66,929	58,298.37	20,864
Rohtak	93,217.96	48,382.26	19,436.58	73,185.78	46,491.71	10,677
Jhajjar	68,785.40	33,328.06	23,730.00	58,591.61	51,306.90	17,523.00
Faridabad	84,079.35	35,477.31	32,634.85	58,952.23	61,836.03	24,730.00
Palwal	0.00	0.00	0.00	0.00	0.00	0.00
Gurugram	1,02,953.31	73,276.78	17,565.95	52,334.14	61,319.97	25,367
Nuh	0.00	0.00	0.00	0.00	0.00	0.00
Rewari	54,183.06	26,005.44	21,775.00	53,477	41,840.78	12,258
Mahendragarh	40,296.39	19,775.24	13,078.84	33,960	28,768.61	12,668
Bhiwani	1,27,725.52	79,079.88	31,453.65	78,336	80,556.49	30,749.00
Jind	74,684.18	29,431.86	34,379.8	66,652.67	58,830.90	23,150.00
Hisar	1,10,602.00	54,642.88	83,361.98	81,696.62	83,361.98	32,147.00
Fatehabad	55,949.75	18,200.62	28,041.47	57,852.51	45,384.22	15,933
Sirsa	59,884.82	23,290.3	26,348.64	59,943.66	44,508.34	12,813

CO-OPERATION

Selected Statistics of Central Co-operative Banks in Haryana

No. 11.6 (Concld.)

Year/District	Over dues as percentage of outstanding Loans	Banks Showing Profit (No.)	Profit (₹ in Lakh)	No. of Banks showing Loss	Loss (₹ in Lakh)
1	14	15	16	17	18
1966-67	16.01	10	16	—	—
1967-68	23.61	9	19	1	1
1970-71	36.75	9	46	—	—
1975-76	30.31	12	151	—	—
1980-81	30.59	13	150	—	—
1990-91	29.88	11	139	2	44
1995-96	25.49	16	1,330	1	18
2000-01	28.23	17	2,033	2	126
2005-06	24.00	17	2,516	2	700
2010-11	35.95	14	447	5	2,527
2013-14	35.85	16	2,769	3	1,027
2014-15	34.56	11	1302	8	3501
2015-16	36.27	15	2,726.37	4	1,544.67
Ambala	37.83	0	0	1	323.67
Panchkula	38.37	1	201.07	0	0
Yamunanagar	33.61	1	5.18	0	0
Kurukshetra	33.68	1	216.57	0	0
Kaithal	40.72	1	41.57	0	0
Karnal	37.36	1	48.27	0	0
Panipat	34.57	1	215.32	0	0
Sonipat	35.79	1	17.74	0	0
Rohtak	22.97	1	102.48	0	0
Jhajjar	34.15	1	117.84	0	0
Faridabad	39.99	1	385.31	0	0
Palwal	0.00	0.00	0.00	0.00	0.00
Gurugram	41.37	1	650.33	0	0
Nuh	0.00	0.00	0.00	0.00	0.00
Rewari	29.30	1	40.25	0	0
Mahendragarh	44.03	0	0	1	131.22
Bhiwani	38.17	1	317.55	0	0
Jind	39.35	1	339.1	0	0
Hisar	38.56	1	27.79	0	0
Fatehabad	35.11	0	0	1	288.95
Sirsa	28.79	0	0	1	800.83

Source : Co-operation Department, Haryana.

COOPERATION

Selected Statistics of Apex State Marketing Federations in Haryana

No. 11.7

Year	Membership No.	Share capital		Own Funds (₹ in Lakh)	Working capital (₹ in Lakh)	Quantity of produce processed (Tonnes)
		Held by Govt. (₹ in Lakh)	Held by Others (₹ in Lakh)			
1	2	3	4	5	6	7
1966-67	59	22.40	0.96	40.60	179.18	—
1967-68	60	45.25	1.09	58.84	279.37	—
1970-71	64	98.06	8.68	143.05	1,440.63	—
1975-76	76	244.71	24.96	506.65	3,421.63	41,383
1980-81	78	656.18	86.14	1,665.19	6,309.62	79,406
1990-91	77	1,639.45	183.71	5,285.00	19,002.91	1,96,824
1995-96	78	1,579.41	294.37	18,397.16	44,809.27	1,06,902
2002-03	79	19.00	686.00	34,364.00	8,144.00	59,954
2005-06	74	18.75	810.83	38,184.00	19,810.00	10,18,611
2010-11	74	18.75	1,421.00	67,547.00	20,916.00	—
2012-13	74	18.75	1,801.67	57,669.00	15,482.76	8,87,400
2013-14	656	19.00	1,803.00	61,169.00	10,022.00	22,84,977
2014-15	656	18.75	161.53	41,837.53	9,071.18	—
2015-16	656	18.75	161.53	4,037.47	16,469.7	0

Note :—The data upto the year 1987-88 is as on 30th June and 1988-89 onwards is as on 31st March.

CO-OPERATION

Selected Statistics of Apex State Marketing Federations in Haryana

No. 11.7 (Concld.)

Year	Value of Produce processed (₹ in Lakh)	Business turnover (₹ in Lakh)	Agricultural Produce Marketed (₹ in Lakh)	Seed Distributed (₹ in Lakh)	Fertilizer distributed (₹ in Lakh)	Consumer goods distri buted (₹ in Lakh)	Profit (₹ in Lakh)
1	8	9	10	11	12	13	14
1966-67	—	231.32	4.54	18.25	201.77	0.10	0.91
1967-68	—	477.69	77.03	52.43	342.69	—	2.08
1970-71	—	1,862.54	652.59	—	1,200.01	—	5.73
1975-76	440.25	6,300.91	3,126.65	27.14	2,919.95	84.56	56.03
1980-81	—	16,669.31	10,934.42	175.50	4,728.17	752.25	100.12
1990-91	7,800.31	26,761.33	19,476.18	43.10	7,171.90	—	699.80
1995-96	11,002.73	87,097.47	65,884.22	34.21	21,132.45	—	929.96
2002-03	31,834.96	3,65,892.00	1,40,668.00	139.20	17,258,00	372.53	2,203.00
2005-06	75,461.20	3,09,509.00	2,49,339.00	169.36	26,298.75	305.14	5,836.00
2010-11	1,19,130.00	548,900.00	3,74,676.00	36	52,057.00	5,691.00	4,080.00
2012-13	1,25,561.70	7,12,037.00	—	2,077.40	65,927.73	7,611.91	4,338.69
2013-14	5,41,268.90	15,64,903.00	1,58,814.00	2,388.00	36,649.00	7,884.71	1,005.70
2014-15	—	8,50,145.93	—	2,092.00	74,000.00	—	2,031.23
2015-16	0	8,78,011.31	0	2,015.52	46,990.62	0	3,806.72

Source : Co-operation Department, Haryana.

CO-OPERATION

Selected Statistics of Central Consumer Stores in Haryana

No. 11.8

Year/District	Societies (No.)	Membership (Thousand)	Own Fund (₹ in Lakh)	Share Capital	
				Held by Govt. (₹ in Lakh)	Held by Others (₹ in Lakh)
1	2	3	4	5	6
1966-67	9	33	12.08	5.50	4.07
1967-68	9	35	14.44	7.50	4.28
1970-71	9	37	17.40	7.70	4.44
1975-76	17	53	67.78	36.71	7.89
1980-81	33	73	168.42	111.85	10.44
1990-91	33	91	324.00	261.60	12.58
1995-96	33	92	346.39	292.71	13.57
2000-01	33	94	350.89	294.71	13.66
2005-06	9	42	177.86	149.79	6.86
2010-11	9	38	363.30	125.73	5.37
2013-14	18	281	331.39	164.86	26.75
2014-15	19	281	389.50	186.74	29.28
2015-16	20	263	95.27	209.09	17.80
Ambala	2	8	4.81	24.24	0.85
Panchkula	0	0	0	0	0
Yamunanagar	1	0	2.14	4.00	2.35
Kurukshetra	2	2,22	3.34	12.53	1.53
Kaithal	2	0	0	27.14	1.00
Karnal	1	0	42.74	33.92	0.74
Panipat	1	0	0.40	0	0
Sonipat	1	0	0	12.44	0.27
Rohtak	1	6	9.70	0	0.69
Jhajjar	0	0	0	0	0
Faridabad	1	7	2.46	9.08	0.91
Palwal	0	0	0	0	0
Gurugram	1	4	0	14.01	1.06
Nuh	2	2	0.14	11.68	5.15
Rewari	0	0	0	0	0
Mahendragarh	0	0	0	0	0
Bhiwani	1	4	26.18	21.00	1
Jind	1	2	3.36	0.95	0.21
Hisar	1	6	0	18.75	1.77
Fatehabad	1	0	0	8.06	0.06
Sirsa	1	2	0.00	11.29	0.21

Note :—The data upto the year 1987-88 is as on 30th June and 1988-89 onwards is as on 31st March.

CO-OPERATION

Selected Statistics of Central Consumer Stores in Haryana

No. 11.8 (Concld.)

Year/District	Working capital (₹ in Lakh)	Value of Sales (₹ in Lakh)	Stores showing profit (No.)	Profit (₹ in Lakh)	Stores showing Loss (No.)	Loss (₹ in Lakh)
1	7	8	9	10	11	12
1966-67	46.46	236.50	5	0.45	4	1.66
1967-68	50.22	141.58	2	0.18	7	4.89
1970-71	57.67	333.03	3	0.58	6	0.73
1975-76	155.40	1,069.18	15	11.95	2	1.92
1980-81	335.77	1,541.62	11	5.52	21	22.88
1990-91	275.78	1,186.04	4	1.86	26	29.02
1995-96	388.75	1,533.79	3	6.40	9	11.67
2000-01	473.70	1,794.81	9	10.04	6	24.88
2005-06	228.02	2,863.39	6	17.06	3	8.50
2010-11	1,297.80	4,716.81	4	44.05	7	43.64
2013-14	2,352.52	4,817.37	3	44.19	13	159.30
2014-15	1340.50	4,067.55	7	46	10	102.66
2015-16	875.77	3,277.46	5	55.25	12	198.42
Ambala	353.87	1,203.42	1	7.97	0	0
Panchkula	0	0	0	0	0	0
Yamunanagar	37.24	560.33	1	3.64	0	0
Kurukshetra	26.86	0	0	0	2	2.42
Kaithal	0	0	0	0	2	56.43
Karnal	31.93	66.25	1	3.55	0	0
Panipat	0.74	0	0	0	1	0.50
Sonipat	10.67	0	0	0	0	0
Rohtak	125.79	374.81	1	14.21	0	0
Jhajjar	0	0	0	0	0	0
Faridabad	33.45	83.87	0	0	1	20.93
Palwal	0	0	0	0	0	0
Gurugram	0	0	0	0	1	34.49
Nuh	2.08	0	0	0	1	5.01
Rewari	0	0	0	0	0	0
Mahendragarh	0	0	0	0	0	0
Bhiwani	50.97	415.78	0	25.88	1	15.78
Jind	49.62	170.00	1	0	0	0
Hisar	139.15	403.00	0	0	1	18.09
Fatehabad	0.47	0	0	0	1	13.09
Sirsa	12.93	0	0	0	1	31.68

Source : Co-operation Department, Haryana.

CO-OPERATION

Selected Statistics of Labour and Construction Societies in Haryana

No. 11.9

Year/District	Societies (No.)	Membership (Thousand)	Own Funds (₹ in Lakh)
1	2	3	4
1966-67	429	32	14.54
1967-68	440	32	15.50
1970-71	450	33	18.08
1975-76	557	39	31.71
1980-81	775	54	62.83
1990-91	1,538	91	271.05
1995-96	2,430	112	461.67
2000-01	3,812	131	708.44
2005-06	4,207	139	857.23
2010-11	7,306	127	2,373.36
2013-14	7,638	253	2,277.96
2014-15	7,737	115	2,168.29
2015-16	7,665	82	2,386.68
Ambala	152	2	35.38
Panchkula	85	1	3.27
Yamunanagar	329	5	80.70
Kurukshetra	262	3	64.64
Kaithal	535	5	48.74
Karnal	444	5	104.06
Panipat	359	5	149.67
Sonipat	468	7	85.17
Rohtak	325	5	157.80
Jhajjar	300	4	36.25
Faridabad	105	1	27.13
Palwal	149	1	34.18
Gurugram	156	1	58.02
Nuh	201	11	4.65
Rewari	217	3	45.13
Mahendragarh	227	3	50.93
Bhiwani	767	11	128.48
Jind	533	6	151.96
Hisar	865	2	476.72
Fatehabad	331	0	42.88
Sirsa	855	1	600.92

Note :—The data upto the year 1987-88 is as on 30th June and 1988-89 onwards is as on 31st March.

CO-OPERATION

Selected Statistics of Labour and Construction Societies in Haryana

No. 11.9 (Concld.)

Year/District	Working Capital (₹ in Lakh)	Value of Works done (₹ in Lakh)	Societies in profit (No.)	Profit (₹ in Lakh)	Societies in Loss (No.)	Loss (₹ in Lakh)
1	5	6	7	8	9	10
1966-67	37.44	67.37	207	0.92	129	1.73
1967-68	39.20	82.68	178	0.81	172	1.06
1970-71	46.44	184.19	216	1.62	132	0.89
1975-76	104.72	225.73	299	2.67	159	1.46
1980-81	204.43	795.75	459	9.45	197	4.72
1990-91	635.06	1,393.73	749	39.74	499	30.07
1995-96	1,063.56	4,289.64	909	40.94	968	53.27
2000-01	1,768.43	4,266.78	1,368	60.73	1,376	79.64
2005-06	2,594.68	18,235.31	1,181	88.47	1,923	68.58
2010-11	8,857.61	31,563.51	2,014	889.62	4,154	454.97
2013-14	14,819.33	25,624.86	1,855	558.9	5,294	500.36
2014-15	14,037.07	22,971.73	1,484	577.68	5,626	420.14
2015-16	14,364.01	19,504.31	1,283	2,264.67	6,000	834.59
Ambala	154.53	90.86	24	9.11	87	8.57
Panchkula	40.42	20.12	1	1.01	26	1.02
Yamunanagar	187.63	600.27	39	11.43	290	56.74
Kurukshetra	197.17	968.41	29	12.34	181	24.70
Kaithal	314.13	613.87	24	5.05	437	65.79
Karnal	682.72	1,180.02	62	8.96	382	74.36
Panipat	2,328.20	2,370.39	82	27.84	277	44.84
Sonipat	426.66	1,326.90	63	7.10	405	6.86
Rohtak	2,295.34	1,043.17	76	1,345.15	229	45.17
Jhajjar	459.46	612.12	74	9.51	226	8.33
Faridabad	34.67	217.68	7	2.66	99	12.68
Palwal	40.12	161.28	26	7.61	123	4.01
Gurugram	160.38	297.18	32	19.41	124	14.87
Nuh	11.5	5.80	22	0.11	180	1.30
Rewari	248.28	678.15	46	62.88	171	9.93
Mahendragarh	254.65	1,236.33	44	192.17	183	36.54
Bhiwani	407.65	320.36	118	78.07	649	185.23
Jind	397.89	1,500.48	89	28.37	302	35.62
Hisar	2,901.12	2,269.46	186	51.11	679	62.65
Fatehabad	256.68	589.21	54	48.01	280	40.14
Sirsa	2,564.81	3,402.25	185	336.77	670	95.24

Source : Co-operation Department, Haryana.

CO-OPERATION

Selected Statistics of Housing Co-operative Societies in Haryana

No. 11.10

Year/District	Societies (No.)	Membership (Thousand)	Own Funds (₹ in Lakh)
1	2	3	4
1966-67	102	6	18.10
1967-68	104	6	19.65
1970-71	93	7	24.28
1975-76	122	11	31.33
1980-81	133	19	59.76
1990-91	1,484	115	503.77
1995-96	1,879	136	1,080.35
2000-01	1,878	148	1,250.51
2005-06	15,676	481	1,402.36
2010-11	15,934	498	17,909.60
2013-14	8,938	473	18,258.79
2014-15	8,576	450	10,506.51
2015-16	7,897	467	15,434.11
Ambala	37	3	31.48
Panchkula	4,709	160	4,292.65
Yamunanagar	28	3	103.40
Kurukshetra	31	2	35.84
Kaithal	25	1	213.80
Karnal	35	2	9.15
Panipat	200	6	762.13
Sonipat	357	9	1,938.72
Rohtak	23	3	5,122.32
Jhajjar	8	1	0.77
Faridabad	201	11	248.98
Palwal	29	0	532.00
Gurugram	1,530	184	192.19
Nuh	2	0	1.02
Rewari	416	18	1,372.93
Mahendragarh	12	2	67.71
Bhiwani	21	3	28.29
Jind	25	3	34.04
Hisar	135	43	266.50
Fatehabad	27	6	103.05
Sirsa	46	7	77.14

Note :—The data upto the year 1987-88 is as on 30th June and 1988-89 onwards is as on 31st March.

CO-OPERATION

Selected Statistics of Housing Co-operative Societies in Haryana

No. 11.10 (Concld.)

Year/District	Working Capital (₹ in Lakh)	Houses constructed upto the end of the year (No.)	Societies in profit (No.)	Profit (₹ in Lakh)	Societies in Loss (No.)	Loss (₹ in Lakh)
1	5	6	7	8	9	10
1966-67	56.20	1,294	27	0.92	38	0.72
1967-68	58.63	1,297	33	0.83	30	0.33
1970-71	77.31	2,370	36	1.04	22	0.60
1975-76	142.99	2,724	18	0.06	29	0.51
1980-81	384.75	3,123	40	0.95	47	2.55
1990-91	8,977.51	25,650	503	32.48	438	41.35
1995-96	27,106.03	33,039	880	52.26	723	60.23
2000-01	50,511.49	50,110	949	48.13	667	47.33
2005-06	24,983.12	42,164	324	58.17	1,252	41.89
2010-11	41,712.93	25,771	2,328	127.36	8,121	725.90
2013-14	56,037.14	31,597	453	251.36	2,893	1,676.63
2014-15	63,589.82	41,023	476	442.18	2855	626.68
2015-16	1,41,922.02	39,215	452	598.35	6,990	866.84
Ambala	415.61	0	2	1.74	20	4.62
Panchkula	26,235.05	5,296	28	6.45	4,257	89.94
Yamunanagar	860.43	0	0	0	28	58.18
Kurukshetra	1,733.01	44	5	25.44	24	14.43
Kaithal	222.18	0	2	0.84	16	13.26
Karnal	61.87	0	0	0	35	3.30
Panipat	3,005.59	400	6	6.10	194	1.65
Sonipat	4,109.50	206	9	11.87	348	144.22
Rohtak	5,548.00	355	9	7.56	14	20.72
Jhajjar	128.07	148	2	1.57	6	5.34
Faridabad	58,992.29	7,222	91	171.21	112	62.72
Palwal	5,320.46	148	0	0	29	4.76
Gurugram	4,394.29	17,643	177	220.47	1,353	197.62
Nuh	0.74	209	0	0	2	0.80
Rewari	6,150.70	685	6	3.37	410	78.72
Mahendragarh	75.69	430	4	14.50	8	16.50
Bhiwani	176.47	50	6	0.54	15	1.69
Jind	404.58	20	4	7.64	14	8.65
Hisar	21,579.29	3,379	76	33.87	59	89.78
Fatehabad	893.47	750	12	36.92	15	42.83
Sirsa	1,614.73	2,230	13	48.26	31	7.11

Source : Co-operation Department, Haryana.

CO-OPERATION

Selected Statistics of Dairy and Milk Supply Co-operative Societies in Haryana

No. 11.11

Year/District	Societies	Membership (Thousand)	Own Funds (₹ in Lakh)
1	2	3	4
1966-67	148	3	4.26
1967-68	156	3	4.67
1970-71	310	13	13.36
1975-76	1,233	85	63.15
1980-81	1,766	142	87.85
1990-91	2,195	169	163.22
1995-96	2,440	173	313.56
2000-01	2,764	173	702.86
2005-06	4,127	249	2,258.89
2010-11	5,500	290	713.73
2013-14	5,925	314	2,588.39
2014-15	6,090	322	2,499.65
2015-16	6,080	325.15	2,772.58
Ambala	454	18.25	532.01
Panchkula	95	3.67	146.78
Yamunanagar	270	8.25	100.49
Kurukshetra	209	11.78	30.54
Kaithal	161	9.36	22.89
Karnal	106	6.39	5.77
Panipat	24	1.45	1.23
Sonipat	314	13.19	170.32
Rohtak	308	26.33	624.49
Jhajjar	370	22.17	255.96
Faridabad	30	3.60	27.78
Palwal	87	13.98	82.78
Gurugram	108	18.84	100.42
Nuh	63	6.70	55.73
Rewari	519	13.06	224.91
Mahendragarh	357	14.75	78.86
Bhiwani	798	50.58	296.16
Jind	655	28.00	0.95
Hisar	400	15.00	0.80
Fatehabad	220	13.00	0.70
Sirsa	532	26.80	13.01

Note :—The data upto the year 1987-88 is as on 30th June and 1988-89 onwards is as on 31st March.

CO-OPERATION

Selected Statistics of Dairy and Milk Supply Co-operative Societies in Haryana No. 11.11 (Concld.)

Year/District	Working Capital (₹ in Lakh)	Milk and Milk products (procured (₹ in Lakh)	Milk and Milk products sold (₹ in Lakh)	Societies in profit (No.)	Profit (₹ in Lakh)	Societies in Loss (No.)	Loss (₹ in Lakh)
1	5	6	7	8	9	10	11
1966-67	10.77	0.62	0.67	57	0.13	64	0.26
1967-68	11.41	0.84	1.34	43	0.12	40	0.19
1970-71	45.69	36.49	35.98	139	1.25	100	1.29
1975-76	338.04	221.26	245.96	452	7.18	365	7.46
1980-81	311.15	242.93	253.62	521	4.92	897	8.20
1990-91	385.80	693.03	729.57	845	17.87	385	5.25
1995-96	548.54	1,687.26	1,568.04	1,082	104.90	175	5.73
2000-01	1,350.31	15,667.14	17,099.30	1,997	564.59	24	0.36
2005-06	10,954.22	51,182.75	52,407.12	5,931	135.02	—	—
2010-11	1,048.36	52,431.81	62,601.58	3,865	349.38	79	2.46
2013-14	1,498.71	59,362.26	64,181.72	3,214	377.81	103	3.93
2014-15	1,537.45	45,521.19	52,317.1	3,090	485.12	174	7.88
2015-16	1,686.87	42,271.26	48,090.57	3,212	397.25	129	6.070
Ambala	345.55	3,236.51	3,532.95	194	42.76	0	0
Panchkula	142.78	1,316.25	1,371.86	88	7.55	0	0
Yamunanagar	92.01	1,201.58	1,200.37	128	10.34	0	0
Kurukshetra	70.49	1,388.31	1,448.35	136	18.07	8	0.071
Kaithal	59.25	1,268.36	1,306.19	116	19.87	5	0.031
Karnal	20.71	859.79	893.49	81	5.46	7	0.33
Panipat	1.69	289.09	301.39	16	1.16	1	0.008
Sonipat	75.39	710.72	767.57	48	8.23	1	0.070
Rohtak	208.57	1,528.43	1,650.71	104	14.23	1	0.130
Jhajjar	114.02	2,191.11	2,366.40	125	13.52	3	0.480
Faridabad	5.12	—	—	29	8.42	1	0.030
Palwal	44.64	—	—	86	19.70	1	0.080
Gurugram	56.28	12296.04	16355.30	107	36.72	1	0.010
Nuh	24.92	—	—	61	18.38	2	0.060
Rewari	120.28	1,652.88	1,785.11	112	18.32	1	0.020
Mahendragarh	71.43	2,404.78	2,597.16	83	7.21	2	0.060
Bhiwani	212.11	4,145.97	4,477.64	207	41.34	4	0.520
Jind	8.10	135.20	137.10	599	38.20	0	0
Hisar	6.20	140.30	142.20	386	43.60	0	0
Fatehabad	4.10	90.10	91.10	170	15.20	0	0
Sirsa	3.23	7,415.84	7,665.68	336	8.97	91	4.170

* The information of Faridabad, Palwal & Nuh is included in district Gurugram.

Source : Co-operation Department, Haryana.

CO-OPERATION

Selected Statistics of Women Co-operative Societies in Haryana

No. 11.12

Year/District	Societies (No.)	Membership (Thousand)	Share Capital (₹ in Lakh)	Own Funds (₹ in Lakh)
1	2	3	4	5
1966-67	440	13	4.07	4.18
1967-68	455	13	3.85	4.01
1970-71	431	12	2.72	3.02
1975-76	329	9	1.98	2.37
1980-81	57	2	0.41	0.49
1990-91	11	—	0.10	0.10
1995-96	10	2	0.83	0.95
2000-01	10	2	0.93	1.69
2005-06	2	1	0.12	0.88
2010-11	2	24	0.01	0.40
2013-14	8	4	2.16	5.35
2014-15	8	4,236	2.16	0.70
2015-16	8	4,236	2.17	5.08
Ambala	—	—	—	—
Panchkula	—	—	—	—
Yamunanagar	—	—	—	—
Kurukshetra	1	11	0.01	—
Kaithal	—	—	—	—
Karnal	—	—	—	—
Panipat	—	—	—	—
Sonipat	1	1134	0.11	4.50
Rohtak	1	3000	1.96	0.10
Jhajjar	—	—	—	—
Faridabad	—	—	—	—
Palwal	—	—	—	—
Gurugram	—	—	—	—
Nuh	—	—	—	—
Rewari	—	—	—	—
Mahendragarh	—	—	—	—
Bhiwani	—	—	—	—
Jind	—	—	—	—
Hisar	4	79	0.08	0.48
Fatehabad	—	—	—	—
Sirsa	1	12	0.01	—

Note :—The data upto the year 1987-88 is as on 30th June and 1988-89 onwards is as on 31st March.

CO-OPERATION

Selected Statistics of Women Co-operative Societies in Haryana

No. 11.12 (Concld.)

Year/District	Working Capital (₹ in Lakh)	Loans advanced during the year (₹ in Lakh)	Loans outstanding at the end of the year (₹ in Lakh)	Societies in profit (No.)	Profit (₹ in Lakh)	Societies in Loss (No.)	Loss (₹ in Lakh)
1	6	7	8	9	10	11	12
1966-67	4.21	—	6	356	0.10	4	—
1967-68	4.06	1	6	173	0.03	37	—
1970-71	3.10	2	5	151	0.07	31	—
1975-76	2.61	2	1	320	0.11	58	—
1980-81	0.48	—	—	—	—	3	1
1990-91	4.02	—	—	—	—	1	0.04
1995-96	29.69	—	0.41	—	—	2	3.07
2000-01	27.67	0.41	—	—	—	—	—
2005-06	10.17	—	—	—	—	—	—
2010-11	0.41	—	—	—	—	—	—
2013-14	13.56	—	—	5	5.51	1	0.54
2014-15	13.55	—	—	1	0.61	5	0.97
2015-16	13.04	—	—	1	0.61	6	1.09
Ambala	—	—	—	—	—	—	—
Panchkula	—	—	—	—	—	—	—
Yamunanagar	—	—	—	—	—	—	—
Kurukshetra	—	—	—	—	—	1	0.14
Kaithal	—	—	—	—	—	—	—
Karnal	—	—	—	—	—	—	—
Panipat	—	—	—	—	—	—	—
Sonipat	7.90	—	—	—	—	1	0.12
Rohtak	5.06	—	—	1	0.61	—	—
Jhajjar	—	—	—	—	—	—	—
Faridabad	—	—	—	—	—	—	—
Palwal	—	—	—	—	—	—	—
Gurugram	—	—	—	—	—	—	—
Nuh	—	—	—	—	—	—	—
Rewari	—	—	—	—	—	—	—
Mahendragarh	—	—	—	—	—	—	—
Bhiwani	—	—	—	—	—	—	—
Jind	—	—	—	—	—	—	—
Hisar	0.08	—	—	—	—	3	0.30
Fatehabad	—	—	—	—	—	—	—
Sirsa	—	—	—	—	—	1	0.53

Source : Co-operation Department, Haryana.

CO-OPERATION

Selected Statistics of Industrial Co-operative Societies in Haryana

No. 11.13

Year/District	Societies (No.)	Membership	Share Capital (₹ in Lakh)	Own Funds (₹ in Lakh)	Working Capital (₹ in Lakh)
1	2	3	4	5	6
1966-67	2,258	38,230	50.53	81.82	216.63
1967-68	2,363	36,291	74.73	89.98	231.75
1970-71	2,679	42,159	131.80	151.07	377.19
1975-76	2,350	51,716	371.25	426.22	951.01
1980-81	2,832	44,901	430.80	578.69	1,279.39
1990-91	2,169	33,979	659.60	915.39	3,023.63
1995-96	2,034	35,161	800.46	1,217.80	4,290.41
2000-01	1,951	34,304	858.06	1,426.28	4,347.06
2005-06	1,439	24,000	386.17	522.09	2,217.33
2010-11	1,251	9,459	1,664.41	712.13	3,327.88
2013-14	1,316	56,725	854.85	424.28	4085.70
2014-15	1286	15732	329.85	422.87	3996.03
2015-16	1294	15860	502.67	427.38	4298.6
Ambala	42	531	13.91	20.30	64.56
Panchkula	9	121	0.12	0.00	0
Yamunanagar	55	779	3.15	0.44	13.67
Kurukshetra	38	475	36.59	31.07	122.14
Kaithal	86	1998	56.34	78.73	420.53
Karnal	100	1209	16.42	32.88	129.28
Panipat	359	3006	234.76	16.11	2714.11
Sonipat	27	386	3.26	22.00	42.21
Rohtak	57	1043	22.56	24.28	101.94
Jhajjar	19	286	7.55	7.65	89.67
Faridabad	22	203	1.25	1.34	0.92
Palwal	2	64	0	1.47	4.21
Gurugram	23	267	2.39	6.9	6.87
Nuh	17	92	0.06	0.40	0.90
Rewari	45	705	4.02	2.87	6.69
Mahendragarh	22	343	5.23	25.90	13.58
Bhiwani	126	1783	38.22	55.90	142.94
Jind	34	471	9.87	13.85	28.84
Hisar	108	1194	0.31	38.29	295.67
Fatehabad	69	266	44.17	42.96	86.16
Sirsa	34	638	2.49	4.04	13.71

Note :—The data upto the year 1987-88 is as on 30th June and 1988-89 onwards is as on 31st March.

CO-OPERATION

Selected Statistics of Industrial Co-operative Societies in Haryana

No. 11.13 (Concld.)

Year/District	Deposits (₹ in Lakh)	Value of goods produced (₹ in Lakh)	Value of goods sold (₹ in Lakh)	Societies in profit (No.)	Profit (₹ in Lakh)	Societies in Loss (No.)	Loss (₹ in Lakh)
1	7	8	9	10	11	12	13
1966-67	16.59	170.09	167.49	794.00	2.63	894.00	4.32
1967-68	18.01	171.51	165.53	844.00	10.39	865.00	5.36
1970-71	26.19	311.76	289.53	953.00	4.34	1,045.00	7.75
1975-76	31.33	894.13	891.00	1,171.00	13.85	1,209.00	24.35
1980-81	45.11	1,448.03	1,391.13	787.00	21.62	1,193.00	32.46
1990-91	396.98	3,944.96	4,148.96	526.00	39.73	815.00	28.50
1995-96	399.72	4,492.74	5,497.09	349.00	77.34	583.00	16.78
2000-01	411.84	3,723.07	5,911.45	285.00	182.01	173.00	60.92
2005-06	140.15	764.60	735.86	207.00	4.93	319.00	12.61
2010-11	314.16	1,500.07	3,588.88	2.91	498.22	804.19	145.19
2013-14	110.67	3,451.84	3,597.54	186	133.52	977	152.90
2014-15	83.04	3616.14	3782.54	187	64.32	986	154.41
2015-16	55.16	4124.78	3307.68	190	132.47	1037	294.73
Ambala	5.17	42.15	38.20	0	0	16	7.17
Panchkula	0	0	0.00	0	0	9	0.55
Yamunanagar	0.43	7.52	8.79	2	0.26	53	2.04
Kurukshetra	0.30	1218.99	12.79	4	66.44	34	6.14
Kaithal	0.26	463.55	460.25	6	18.45	80	6.05
Karnal	1.92	23.05	57.75	4	1.31	96	8.54
Panipat	0.65	2165.32	2533.19	114	24.11	245	17.55
Sonipat	10.31	80.05	80.23	2	0.69	25	0.74
Rohtak	1.39	1.43	0.58	9	2.93	43	3.71
Jhajjar	0	0	0	3	0.04	16	4.84
Faridabad	0	0	0	0	0	22	0.25
Palwal	0	0	0	0	0	0	0
Gurugram	0	0	0	2	1.8	21	7.01
Nuh	0.40	0	0	0	0	4	0.80
Rewari	0	0	0	7	1.06	38	13.77
Mahendragarh	1.28	1.70	1.85	1	0.15	15	2.33
Bhiwani	2.11	121.02	114.05	16	2.41	110	25.75
Jind	1.59	0	0	4	9.49	19	98.94
Hisar	4.98	0	0	11	2.09	97	63.03
Fatehabad	0.90	0	0	4	1.23	61	16.44
Sirsa	23.47	0	0	1	0.01	33	9.08

Source : Co-operation Department, Haryana.

PART - III

SECTION—XII

STATE INCOME

The Gross State Value Added (GSVA) is defined as a measure in monetary terms of the volume of all goods and services produced within the geographical boundaries of the State, accounted without duplication during a given period of time. The Consumption of Fixed Capital (CFC) is deducted from GSVA to obtain Net State Value Added (NSVA).The entire economic activity has been classified into different sectors namely; Agriculture, Forestry & Fishing, Mining & Quarrying, Manufacturing, Construction, Electricity, Gas, Water Supply & Other Utility Services, Trade, Repairs, Hotels & Restaurants, Transport, Storage & Communication, Financial Services, Real Estate, Ownership of Dwellings & professional services, Public Administration and Other Services for estimating the GSVA and NSVA of the State. The estimates of GSVA and NSVA are adjusted for product taxes less subsidies to obtain Gross State Domestic Product (GSDP) and Net State Domestic Product (NSDP).

Per capita Income—The GSDP or NSDP of a year divided by the population of that year gives per capita income.

These estimates are subject to revision necessitated by the availability of data at the moment and change in methodology.

The figures of per capita income have been arrived at on the basis of population data supplied by Registrar General of India.

Table 12.1- shows the Gross and Net State Domestic Product at current and constant (2011-12) prices.

Tables 12.2 and 12.3- show the Industry-wise Gross State Value Added at current and constant (2011-12) prices, respectively.

Tables 12.4 and 12.5- show the Industry-wise Net State Value Added at current and constant (2011-12) prices, respectively.

Table 12.6- shows the indices (2011-12=100) of Net State Domestic Product by broad sectors.

Table 12.7 depicts the percentage change in GSVA of Haryana and India by broad sectors at constant (2011-12) prices.

Tables 12.8 and 12.9- show the per capita income of various states and the country at current and constant (2011-12) prices.

STATE INCOME

Gross and Net State Domestic Product at Current and Constant (2011-12) Prices

No. 12.1

Item	2011-12	2012-13	2013-14 (P)	2014-15 (P)	2015-16 (Q)	2016-17 (A)
1	2	3	4	5	6	7
1. At Current Prices						
i. Gross State Domestic Product (₹ in crore)	297538.52	347032.01	400662.12	437462.07	485183.99	547396.06
ii. Net State Domestic Product (₹ in crore)	271152.48	314353.02	363590.42	395890.14	438140.06	494090.10
iii. Per Capita Gross State Domestic Product (In ₹)	116408	133875	152401	164077	179432	199612
iv. Per Capita Net State Domestic Product (In ₹)	106085	121269	138300	148485	162034	180174
2. At Constant (2011-12) Prices						
i. Gross State Domestic Product (₹ in crore)	297538.52	320569.52	346799.32	366635.87	399645.94	434607.93
ii. Net State Domestic Product (₹ in crore)	271152.48	289413.83	314223.91	331412.83	361231.36	392728.71
iii. Per Capita Gross State Domestic Product (In ₹)	116408	123667	131913	137513	147798	158483
iv. Per Capita Net State Domestic Product (In ₹)	106085	111648	119522	124302	133591	143211
3. Index Numbers with 2011-12 as base						
A. At Current Prices						
i. Gross State Domestic Product	100.0	116.6	134.7	147.0	163.1	184.0
ii. Net State Domestic Product	100.0	115.9	134.1	146.0	161.6	182.2
iii. Per Capita Gross State Domestic Product	100.0	115.0	130.9	141.0	154.1	171.5
iv. Per Capita Net State Domestic Product	100.0	114.3	130.4	140.0	152.7	169.8
B. At Constant (2011-12) Prices						
i. Gross State Domestic Product	100.0	107.7	116.6	123.2	134.3	146.1
ii. Net State Domestic Product	100.0	106.7	115.9	122.2	133.2	144.8
iii. Per Capita Gross State Domestic Product	100.0	106.2	113.3	118.1	127.0	136.1
iv. Per Capita Net State Domestic Product	100.0	105.2	112.7	117.2	125.9	135.0

Source:—Department of Economic and Statistical Analysis, Haryana.

P: Provisional Estimates
Q: Quick Estimates
A: Advance Estimates

STATE INCOME

Gross State Value Added by Economic Activity at Current Prices

No. 12.2 (₹ in crore)

S. No.	Item	2011-12	2012-13	2013-14(P)	2014-15(P)	2015-16(Q)	2016-17(A)
1	Agriculture, forestry and fishing	64538.86	71506.66	79299.14	80152.38	83967.09	94660.87
1.1	Crops	40887.37	44576.01	49515.47	46367.31	47273.67	54695.77
1.2	Livestock	18898.17	21601.83	24830.10	29161.73	32250.85	35245.63
1.3	Forestry & logging	3894.90	4325.60	4003.45	3522.54	3564.83	3474.91
1.4	Fishing & aquaculture	858.43	1003.22	950.12	1100.80	877.74	1244.57
2	Mining & Quarrying	118.82	100.13	306.43	251.86	477.43	959.75
	Primary	**64657.68**	**71606.79**	**79605.57**	**80404.24**	**84444.52**	**95620.62**
3	Manufacturing	53286.09	66637.57	73864.37	77569.21	84875.31	90986.33
4	Electricity, Gas, Water Supply & other utility services	3446.04	6475.42	9900.52	11019.19	14364.34	17719.99
5	Construction	29759.66	30423.91	35719.36	37025.71	39308.21	42323.15
	Secondary	**86491.79**	**103536.90**	**119484.25**	**125614.11**	**138547.87**	**151029.47**
6	Trade, repair, hotels & restaurants	33107.42	38818.72	43370.16	49863.19	55004.29	61733.05
6.1	Trade & repair services	31915.26	37509.11	41954.70	48177.84	53075.08	59515.57
6.2	Hotels & restaurants	1192.16	1309.61	1415.46	1685.35	1929.22	2217.48
7	Transport, storage, communication & services related to broadcasting	17276.89	19655.60	22261.72	25606.23	28595.46	32012.01
7.1	Railways	2689.49	3339.24	3496.21	4238.73	4739.61	5336.80
7.2	Road transport	10044.52	11370.35	12836.57	14523.64	15951.78	17453.42
7.3	Services incidental to transport	1392.22	1569.62	1637.74	1902.69	2111.59	2343.66
7.4	Storage	119.55	165.30	143.78	144.59	116.46	118.76
7.5	Communication & services related to broadcasting	3031.12	3211.09	4147.41	4796.58	5676.02	6759.36
8	Financial services	11656.59	13213.89	14838.09	16714.86	18119.65	20022.21
9	Real estate, ownership of dwellings & professional Services	40928.00	50079.87	62622.14	69701.83	785553.96	89708.62
10	Public Administration	7298.14	8221.86	8856.60	10363.77	11549.20	13632.17
11	Other Services	12658.12	14760.85	16528.25	20015.81	23280.10	27533.90
	Tertiary	**122925.16**	**144750.79**	**168476.95**	**192265.68**	**215102.66**	**244641.97**
12	**Total GSVA at basic prices**	**274074.63**	**319894.48**	**367566.77**	**398284.04**	**438095.05**	**491292.06**
13	Taxes on products	33212.10	38941.11	43653.29	49856.70	57923.96	67296.58
14	Subsidy on products	9748.21	11803.58	10557.93	10678.67	10835.02	11192.58
15	**GSDP**	**297538.52**	**347032.01**	**400662.12**	**437462.07**	**485183.99**	**547396.06**

Source:—Department of Economic and Statistical Analysis, Haryana.

P: Provisional Estimates
Q: Quick Estimates
A: Advance Estimates

STATE INCOME

Gross State Value Added by Economic Activity at Constant (2011-12) Prices

No. 12.3 (₹ in crore)

S. No.	Item	2011-12	2012-13	2013-14 (P)	2014-15 (P)	2015-16 (Q)	2016-17 (A)
1	Agriculture, forestry and fishing	64538.86	63264.99	65025.14	63779.52	65628.12	69826.63
1.1	Crops	40887.37	38563.32	39156.54	36478.47	36907.76	39825.40
1.2	Livestock	18898.17	20026.61	21336.04	22819.85	24227.86	25333.56
1.3	Forestry & logging	3894.90	3772.16	3677.45	3580.57	3489.41	3397.82
1.4	Fishing & aquaculture	858.43	902.89	855.10	900.64	1003.09	1269.85
2	Mining & Quarrying	118.82	90.97	276.66	245.25	477.11	932.90
	Primary	**64657.68**	**63355.96**	**65301.80**	**64024.77**	**66105.23**	**70759.53**
3	Manufacturing	53286.09	63497.60	67653.23	69874.02	76840.61	81911.41
4	Electricity, Gas, Water Supply & other utility services	3446.04	3375.07	2917.19	3039.96	2813.79	2923.94
5	Construction	29759.66	27614.98	30686.74	30655.37	31840.51	33408.19
	Secondary	**86491.79**	**94487.64**	**101257.16**	**103569.36**	**111494.90**	**118243.53**
6	Trade, repair, hotels & restaurants	33107.42	36079.07	37988.89	42811.58	48493.64	52877.84
6.1	Trade & repair services	31915.26	34861.75	36750.88	41366.89	46794.45	50980.75
6.2	Hotels & restaurants	1192.16	1217.32	1238.01	1444.69	1699.18	1897.09
7	Transport, storage, communication & services related to broadcasting	17276.89	18743.77	20469.99	22991.78	25358.80	27969.28
7.1	Railways	2689.49	3185.32	3245.88	3671.15	3922.91	4209.28
7.2	Road transport	10044.52	10870.92	11753.28	13144.84	14352.06	15621.86
7.3	Services incidental to transport	1392.22	1500.68	1613.77	1795.24	1953.02	2124.95
7.4	Storage	119.55	128.28	124.78	118.81	118.86	118.65
7.5	Communication & services related to broadcasting	3031.12	3058.58	3732.28	4261.74	5011.95	5894.54
8	Financial services	11656.59	13040.10	14326.85	15981.03	16882.82	18334.74
9	Real estate, ownership of dwellings & professional Services	40928.00	46435.52	54339.87	57760.04	64517.96	72324.63
10	Public Administration	7298.14	7640.28	7680.53	8569.24	9076.63	10245.09
11	Other Services	12658.12	13842.53	14446.71	16530.68	18272.47	20584.75
	Tertiary	**122925.16**	**135781.27**	**149252.84**	**164644.34**	**182602.31**	**202336.34**
12	**Total GSVA at basic prices**	**274074.63**	**293624.88**	**315811.80**	**332238.48**	**360202.44**	**391339.40**
13	Taxes on products	33212.10	37778.92	40058.85	43305.27	48352.07	52183.99
14	Subsidy on products	9748.21	10834.27	9071.33	8907.88	8908.57	8915.46
15	**GSDP**	**297538.52**	**320569.52**	**346799.32**	**366635.87**	**399645.94**	**434607.93**

Source:—Department of Economic and Statistical Analysis, Haryana.

P: Provisional Estimates
Q: Quick Estimates
A: Advance Estimates

STATE INCOME

Net State Value Added by Economic Activity at Current Prices

No. 12.4 (₹ in crore)

S. No.	Item	2011-12	2012-13	2013-14(P)	2014-15(P)	2015-16(Q)	2016-17(A)
1	Agriculture, forestry and fishing	60908.65	67290.49	74331.88	74604.21	78281.61	88096.22
1.1	Crops	37656.09	40830.22	45056.39	41369.12	42168.12	48788.63
1.2	Livestock	18642.73	21292.32	24467.34	28762.17	31799.33	34752.19
1.3	Forestry & logging	3852.31	4277.32	3958.16	3481.81	3524.19	3435.29
1.4	Fishing & aquaculture	757.53	890.63	849.99	991.11	789.97	1120.11
2	Mining & Quarrying	104.15	87.02	262.41	212.38	402.48	809.07
	Primary	**61012.80**	**67377.51**	**74594.29**	**74816.58**	**78684.08**	**88905.29**
3	Manufacturing	44547.29	55446.70	63817.31	66794.17	71974.26	77156.41
4	Electricity, Gas, Water Supply & other utility services	2290.48	4415.83	6506.94	6994.53	9480.47	11695.19
5	Construction	28390.51	28863.92	33550.27	34783.31	36910.41	39741.44
	Secondary	**75228.28**	**88726.45**	**103874.51**	**108572.01**	**118365.14**	**128593.04**
6	Trade, repair, hotels & restaurants	31625.15	36984.48	41170.60	47354.82	52254.08	58646.40
6.1	Trade & repair services	30486.37	35736.75	39847.84	45798.44	50421.32	56539.79
6.2	Hotels & restaurants	1138.78	1247.73	1322.76	1556.38	1832.76	2106.61
7	Transport, storage, communication & services related to broadcasting	14977.04	17086.75	18780.61	21424.96	24208.92	27027.49
7.1	Railways	1764.70	2236.74	2170.19	2614.70	2923.67	3292.06
7.2	Road transport	9352.22	10609.62	11928.69	13588.76	14851.11	16249.13
7.3	Services incidental to transport	1296.26	1464.61	1426.66	1789.58	1965.89	2181.95
7.4	Storage	102.62	143.03	121.65	120.29	97.71	99.64
7.5	Communication & services related to broadcasting	2461.25	2632.75	3133.42	3311.64	4370.24	5204.71
8	Financial services	11472.52	12979.82	14591.73	16424.80	17805.21	19674.76
9	Real estate, ownership of dwellings & professional Services	35776.55	43716.07	54921.09	60941.87	68679.73	78432.25
10	Public Administration	5634.46	6395.84	6932.96	8225.53	9026.34	10654.29
11	Other Services	11961.79	13948.57	15629.27	18951.53	22027.63	26052.58
	Tertiary	**111447.51**	**131111.53**	**152026.26**	**173323.51**	**194001.90**	**220487.77**
12	**Total NSVA at basic prices**	**247688.59**	**287215.49**	**330495.06**	**356712.11**	**391051.12**	**437976.10**
13	Taxes on products	33212.10	38941.11	43653.29	49856.70	57923.96	67296.58
14	Subsidy on products	9748.21	11803.58	10557.93	10678.67	10835.02	11192.58
15	**NSDP**	**271152.48**	**314353.02**	**363590.42**	**395890.14**	**438140.06**	**494090.10**

Source:—Department of Economic and Statistical Analysis, Haryana.

P: Provisional Estimates
Q: Quick Estimates
A: Advance Estimates

STATE INCOME

Net State Value Added by Economic Activity at Constant (2011-12) Prices

No. 12.5 (₹ in crore)

S. No.	Item	2011-12	2012-13	2013-14(P)	2014-15(P)	2015-16(Q)	2016-17(A)
1	Agriculture, forestry and fishing	60908.65	59352.77	60753.61	59254.65	61039.71	64872.12
1.1	Crops	37656.09	35088.82	35334.49	32424.58	32811.00	35404.78
1.2	Livestock	18642.73	19739.91	21014.53	22475.75	23876.56	24966.22
1.3	Forestry & logging	3852.31	3727.35	3637.34	3545.63	3451.38	3360.79
1.4	Fishing & aquaculture	757.53	796.68	767.25	808.70	900.77	1140.33
2	Mining & Quarrying	104.15	78.48	236.34	210.34	409.36	800.43
	Primary	**61012.80**	**59431.25**	**60989.95**	**59465.00**	**61449.06**	**65672.55**
3	Manufacturing	44547.29	52716.26	58242.77	59976.04	64314.52	69624.70
4	Electricity, Gas, Water Supply & other utility services	2290.48	1389.98	1201.88	1252.46	1159.28	1204.66
5	Construction	28390.51	26126.69	28645.68	28610.20	29707.20	31169.84
	Secondary	**75228.28**	**80232.92**	**88090.33**	**89838.71**	**96180.99**	**101999.20**
6	Trade, repair, hotels & restaurants	31625.15	34351.37	35987.47	40591.05	45971.97	50128.19
6.1	Trade & repair services	30486.37	33192.35	34834.48	39261.26	44361.14	48329.75
6.2	Hotels & restaurants	1138.78	1159.02	1152.99	1329.79	1610.83	1798.44
7	Transport, storage, communication & services related to broadcasting	14977.04	16294.98	17208.82	19147.01	21452.83	23638.23
7.1	Railways	1764.70	2151.40	2034.21	2219.44	2371.64	2544.77
7.2	Road transport	9352.22	10142.43	10913.13	12292.10	13356.02	14537.70
7.3	Services incidental to transport	1296.26	1400.11	1415.03	1691.59	1817.48	1977.48
7.4	Storage	102.62	107.29	104.67	97.44	98.59	98.42
7.5	Communication & services related to broadcasting	2461.25	2493.75	2741.78	2846.43	3809.08	4479.85
8	Financial services	11472.52	12724.48	14092.45	15711.97	16598.58	18026.05
9	Real estate, ownership of dwellings & professional Services	35776.55	40481.76	47369.23	50071.34	55937.07	62705.46
10	Public Administration	5634.46	5885.56	5886.36	6621.21	6984.71	7899.68
11	Other Services	11961.79	13066.86	13611.78	15569.17	17212.66	19390.84
	Tertiary	**111447.51**	**122805.01**	**134156.11**	**147711.74**	**164157.81**	**181788.44**
12	**Total NSVA at basic prices**	**247688.59**	**262469.18**	**283236.39**	**297015.44**	**321787.87**	**349460.19**
13	Taxes on products	33212.10	37778.92	40058.85	43305.27	48352.07	52183.99
14	Subsidy on products	9748.21	10834.27	9071.33	8907.88	8908.57	8915.46
15	**NSDP**	**271152.48**	**289413.83**	**314223.91**	**331412.83**	**361231.36**	**392728.71**

Source:—Department of Economic and Statistical Analysis, Haryana.

P: Provisional Estimates
Q: Quick Estimates
A: Advance Estimates

STATE INCOME

Indices of Net State Domestic Product (2011-12=100) by Broad Sectors

No. 12.6

Particulars	Year					
	2011-12	2012-13	2013-14(P)	2014-15(P)	2015-16(Q)	2016-17(A)
1	2	3	4	5	6	7
Net State Domestic Product						
(i) At Current Prices	100.0	115.9	134.1	146.0	161.6	182.2
(ii) At 2011-12 Prices	100.0	106.7	115.9	122.2	133.2	144.8
Net State Value Added						
(i) At Current Prices	100.0	116.0	133.4	144.0	157.9	176.8
(ii) At 2011-12 Prices	100.0	106.0	114.4	119.9	129.9	141.1
(A) Primary Sector						
(i) At Current Prices	100.0	110.4	122.3	122.6	129.0	145.7
(ii) At 2011-12Prices	100.0	97.4	100.0	97.5	100.7	107.6
(B) Secondary Sector						
(i) At Current Prices	100.0	117.9	138.1	144.3	157.3	170.9
(ii) At 2011-12 Prices	100.0	106.7	117.1	119.4	127.9	135.6
(C) Tertiary Sector						
(i) At Current Prices	100.0	117.6	136.4	155.5	174.1	197.8
(ii) At 2011-12 Prices	100.0	110.2	120.4	132.5	147.3	163.1
Per Capita Net State Domestic Product						
(i) At Current Prices	100.0	114.3	130.4	140.0	152.7	169.8
(ii) At 2011-12 Prices	100.0	105.2	112.7	117.2	125.9	135.0

Source:—Department of Economic and Statistical Analysis, Haryana.

P: Provisional Estimates
Q: Quick Estimates
A: Advance Estimates

STATE INCOME

Percentage Change in GSVA of Haryana and India by Broad Sectors At Constant (2011-12) Prices

No. 12.7

Sector	Year				
	2012-13	2013-14 (P)	2014-15 (P)	2015-16(Q)	2016-17(A)
1	2	3	4	5	6
HARYANA STATE					
(i) Primary	-2.0	3.1	-2.0	3.2	7.0
(ii) Secondary	9.2	7.2	2.3	7.7	6.1
(iii) Tertiary	10.5	9.9	10.3	10.9	10.8
Total GSVA	7.1	7.6	5.2	8.4	8.6
Total GSDP	7.7	8.2	5.7	9.0	8.7
INDIA					
(i) Primary	1.2	5.2	1.8	2.6	3.1
(ii) Secondary	3.9	4.3	6.1	7.8	6.0
(iv) Tertiary	8.3	7.7	9.5	9.8	8.8
Total GSVA	5.4	6.2	6.9	7.8	7.0
Total GSDP	5.5	6.5	7.2	7.9	7.1

Source:—Department of Economic and Statistical Analysis, Haryana and Central Statistics Office, New Delhi.
P: Provisional Estimates
Q: Quick Estimates
A: Advance Estimates

STATE INCOME

Per Capita Income of Various States and Indian Union (At Current Prices)

No. 12.8 (In ₹)

State	2011-12	2012-13	2013-14(P)	2014-15(Q)	2015-16(A)
1	2	3	4	5	6
Andhra Pradesh	68866	74639	84579	95689	107532
Arunachal Pradesh	73068	81353	91990	101100	117178
Assam	41142	44599	49734	54618	NA
Bihar	21750	24487	26948	31380	34168
Chhattisgarh	55177	60849	69863	78495	NA
Goa	258666	237929	258856	274939	NA
Gujarat	87481	102826	113139	124518	NA
Haryana	106085	121269	138300	148485(P)	162034(Q)
Himachal Pradesh	87721	99730	114095	124500	NA
Jammu & Kashmir	51382	56201	63202	65598	NA
Jharkhand	41254	47360	50006	56737	62816
Karnataka	89899	101806	119160	132749	148485
Kerala	97912	110314	123387	139382	NA
Madhya Pradesh	38550	44931	51639	56516	65388
Maharashtra	98910	111005	125146	134081	NA
Manipur	39762	41246	47852	52436	NA
Meghalaya	60013	64036	65118	67082	75232
Mizoram	57654	65013	77581	85659	NA
Nagaland	51314	58727	71511	78526	NA
Odisha	47019	53196	56941	63108	66890
Punjab	85577	94318	105143	114561	NA
Rajasthan	57427	63722	69925	76881	NA
Sikkim	158667	174183	194624	210394	227465
Tamil Nadu	92984	105032	116583	130197	143547
Telangana	91664	101602	114669	129182	143023
Tripura	47079	52434	61570	71666	NA
Uttar Pradesh	32002	35837	40306	43861	48520
Uttarakhand	100497	113826	126957	134784	151219
West Bengal	NA	NA	NA	NA	NA
India	63460	71011	79146	86513(P)	94178(Q)

Source: — Department of Economic and Statistical Analysis for Haryana and Central Statistics Office, New Delhi for Other States and India.

P: Provisional Estimates
Q: Quick Estimates
A: Advance Estimates
NA: Not Available

STATE INCOME

Per Capita Income of Various States and Indian Union
(At Constant 2011-12 prices)

No. 12.9 (In ₹)

State	2011-12	2012-13	2013-14(P)	2014-15(Q)	2015-16(A)
1	2	3	4	5	6
Andhra Pradesh	68866	68730	74062	79441	87487
Arunachal Pradesh	73068	72740	77043	79958	85530
Assam	41142	41609	43002	45692	NA
Bihar	21750	22201	22776	25400	26801
Chhattisgarh	55177	56761	60846	63638	NA
Goa	258666	244833	245823	262124	NA
Gujarat	87481	96683	102589	109981	NA
Haryana	106085	111648	119522	124302(P)	133591(Q)
Himachal Pradesh	87721	92672	98816	105269	NA
Jammu & Kashmir	51382	51762	55496	54289	NA
Jharkhand	41254	44176	43779	48550	54140
Karnataka	89899	93771	101487	106896	112542
Kerala	97912	103551	107854	116006	NA
Madhya Pradesh	38550	41251	42686	44518	47820
Maharashtra	98910	103832	108915	113379	NA
Manipur	39762	38927	41445	43348	NA
Meghalaya	60013	59703	58681	58363	62182
Mizoram	57654	60261	67591	70552	NA
Nagaland	51314	53364	58784	58998	NA
Odisha	47019	48335	49908	52516	55116
Punjab	85577	88915	93555	96638	NA
Rajasthan	57427	58502	61175	64002	NA
Sikkim	158667	160553	168897	177441	186693
Tamil Nadu	92984	96355	100233	106034	114712
Telangana	91664	92804	97604	105488	114212
Tripura	47079	50366	54429	58888	NA
Uttar Pradesh	32002	32746	34079	35694	38234
Uttarakhand	100497	106738	113140	**116557**	**125055**
West Bengal	**NA**	**NA**	**NA**	**NA**	**NA**
India	**63460**	**65568**	**68717**	**72712(P)**	**77524(Q)**

Source: Department of Economic and Statistical Analysis for Haryana and Central Statistics Office, New Delhi for Other States and India.

P: Provisional Estimates
Q: Quick Estimates
A: Advance Estimates
NA: Not Available

SECTION XIII

GROSS FIXED CAPITAL FORMATION IN HARYANA

Gross fixed capital formation in Haryana consists of additions to the assets of producers of tangible reproductible goods which have an expected life time use of one year or more. The main object of these estimates is to assess the pace of development brought out as a result of investment both in public and private sectors. These estimates also provide insight as to the quantum of expenditure that has been made for the creation of capital assets during the year. For estimating the gross fixed capital formation, the entire economic activity has been classified into thirteen sectors, viz. Agriculture, Forestry, Fishing, Mining and Quarrying, Registered Manufacturing and Un-Registered Manufacturing, Construction, Electricity, Gas and Water Supply, Transport, Storage and Communication, Trade, Hotels and Restaurants, Banking and Insurance, Real Estate and Ownership of Dwellings (Residential part only) Public Administration and Other Services.

These estimates are based on data available at the moment and are subject to revision necessitated by the availability of additional information and change in methodology.

Table 13.1 and 13.2 - show the Gross Fixed Capital Formation in Haryana by Industry of Use at current and constant (2004-2005) prices respectively.

Table 13.3 and 13.4 - show the Gross Fixed Capital Formation in Haryana by Type of Institutions at current and constant (2004-2005) prices respectively.

Table 13.5 and 13.6 - show the Gross Fixed Capital Formation in Haryana by Type of Assets at current and constant (2004-2005) prices respectively.

Gross Fixed Capital Formation

Estimates of Gross Fixed Capital Formation in Haryana by Industry of Use (At Current Prices)

No. 13.1 (₹ in crore)

Industry	2004-05	2005-06	2011-12
1	2	3	4
1. Agriculture	1130.61	1300.66	6147.18
	(7.8)	(7.8)	(12.8)
2. Forestry	171.60	67.84	65.95
	(1.2)	(0.4)	(0.1)
3. Fishing	3.91	7.74	6.86
	(0.0)	(0.0)	(0.0)
4. Mining and Quarrying	47.85	49.44	0.79
	(0.3)	(0.3)	(0.0)
5. Manufacturing	6528.50	7449.55	19769.09
	(45.0)	(44.8)	(41.2)
5.1 Registered	3663.94	4315.72	13307.74
5.2 Un-registered	2864.56	3133.83	6461.35
6. Electricity, Gas and Water Supply	1166.90	1580.02	5171.18
	(8.0)	(9.5)	(10.8)
7. Construction	355.14	374.30	1076.47
	(2.4)	(2.2)	(2.3)
8. Trade, Hotels and Restaurants	86.21	92.95	444.51
	(0.6)	(0.6)	(0.9)
8.1 Trade	49.70	53.49	379.11
8.2 Hotels and Restaurants	36.51	39.46	65.40
9. Transport, Storage and Communication	873.61	1234.45	3004.60
	(6.0)	(7.4)	(6.3)
9.1 Railways	49.12	315.20	257.25
9.2 Transport by other means	299.88	277.94	548.25
9.3 Storage	5.60	5.03	38.64
9.4 Communication	519.01	636.28	2160.46
10. Banking and Insurance	189.23	160.06	308.44
	(1.3)	(1.0)	(0.6)
11. Real Estate, Ownership of Dwellings, and Business Services (only Residential Building Part)	2435.16	2590.89	5674.62
	(16.8)	(15.6)	(11.8)
12. Public Administration	1347.51	1514.65	5537.07
	(9.3)	(9.1)	(11.6)
13. Other Services	183.38	208.31	741.49
	(1.3)	(1.3)	(1.6)
Total	14519.61	16630.86	47948.25
	(100.00)	(100.00)	(100.00)

Note— Figures in brackets are percentages to total.

Gross Fixed Capital Formation

Estimates of Gross Fixed Capital Formation in Haryana by Industry of Use (At Current Prices)

No. 13.1 (Concld.) (₹ in crore)

Industry	2012-13	2013-14	2014-15(P)
1	5	6	7
1. Agriculture	**8357.20**	**10525.13**	**12177.16**
	(15.7)	(17.8)	(18.6)
2. Forestry	**94.55**	**92.18**	**108.72**
	(0.2)	(0.2)	(0.2)
3. Fishing	**4.02**	**3.61**	**3.80**
	(0.0)	(0.0)	(0.0)
4. Mining and Quarrying	**1.98**	**0.37**	**0.27**
	(0.0)	(0.0)	(0.0)
5. Manufacturing	**22036.32**	**23242.14**	**24490.15**
	(41.5)	(39.3)	(37.5)
5.1 Registered	14532.05	15327.24	16150.25
5.2 Un-registered	7504.27	7914.90	8339.90
6. Electricity, Gas and Water Supply	**3791.93**	**3178.39**	**3790.81**
	(7.1)	(5.4)	(5.8)
7. Construction	1461.15	1921.00	2186.60
	(2.7)	(3.3)	(3.4)
8. Trade, Hotels and Restaurants	**538.13**	**739.88**	**1046.93**
	(1.0)	(1.3)	(1.6)
8.1 Trade	459.09	657.59	944.85
8.2 Hotels and Restaurants	79.04	82.29	102.08
9. Transport, Storage and Communication	**3060.67**	**3265.30**	**3419.50**
	(5.8)	(5.5)	(5.2)
9.1 Railways	419.41	448.35	464.94
9.2 Transport by other means	595.43	634.32	644.00
9.3 Storage	54.72	62.10	92.49
9.4 Communication	1991.11	2120.53	2218.07
10. Banking and Insurance	**466.12**	**558.41**	**652.78**
	(0.9)	(0.9)	(1.0)
11. Real Estate, Ownership of Dwellings, and Business Services (only Residential Building Part)	**6493.82**	**7292.12**	**7732.50**
	(12.2)	(12.3)	(11.8)
12. Public Administration	**6108.83**	**7302.13**	**8689.16**
	(11.5)	(12.3)	(13.3)
13. Other Services	**743.01**	**1012.88**	**1059.11**
	(1.4)	(1.7)	(1.6)
Total	**53157.73**	**59133.54**	**65357.49**
	(100.00)	**(100.00)**	**(100.00)**

Source : Department of Economic and Statistical Analysis, Haryana.

P:- Provisional

Gross Fixed Capital Formation

Estimates of Gross Fixed Capital Formation in Haryana by Industry of Use At Constant (2004-2005) Prices

No. 13.2 (₹ in crore)

Industry	2004-05	2005-06	2011-12
1	2	3	4
1. Agriculture	1130.61	1242.93	2916.26
	(7.8)	(7.7)	(9.4)
2. Forestry	171.60	65.94	37.19
	(1.2)	(0.4)	(0.1)
3. Fishing	3.91	7.52	3.95
	(0.0)	(0.0)	(0.0)
4. Mining and Quarrying	47.85	48.32	0.51
	(0.3)	(0.3)	(0.0)
5. Manufacturing	6528.50	7225.33	14258.41
	(45.0)	(44.8)	(46.1)
5.1 Registered	3663.94	4174.77	10214.32
5.2 Un-registered	2864.56	3050.56	4044.09
6. Electricity, Gas and Water Supply	1166.90	1531.53	3677.15
	(8.0)	(9.5)	(11.9)
7. Construction	355.14	366.01	616.54
	(2.4)	(2.3)	(2.0)
8. Trade, Hotels and Restaurants	86.21	90.63	286.61
	(0.6)	(0.6	(0.9)
8.1 Trade	49.70	52.09	248.31
8.2 Hotels and Restaurants	36.51	38.54	38.30
9. Transport, Storage and Communication	873.61	1197.48	2166.59
	(6.0)	(7.4)	(7.0)
9.1 Railways	49.12	306.11	170.58
9.2 Transport by other means	299.88	270.63	425.98
9.3 Storage	5.60	4.90	22.01
9.4 Communication	519.01	615.84	1548.02
10. Banking and Insurance	189.23	155.49	224.15
	(1.3)	(1.0)	(0.7)
11. Real Estate, Ownership of Dwellings, and Business Services (only Residential Building Part)	2435.16	2523.81	3179.09
	(16.8)	(15.6)	(10.3)
12. Public Administration	1347.51	1470.69	3156.95
	(9.3)	(9.1)	(10.2)
13. Other Services	183.38	202.76	434.90
	(1.3)	(1.3)	(1.4)
Total	14519.61	16128.44	30958.30
	(100.00)	(100.00)	(100.00)

Note— Figures in brackets are percentages to total.

Gross Fixed Capital Formation

Estimates of Gross Fixed Capital Formation in Haryana by Industry of Use At Constant (2004-2005) Prices

No. 13.2 (Concld.) (₹ in crore)

Industry	2012-13	2013-14	2014-15(P)
1	5	6	7
1. Agriculture	**3364.31**	**3843.77**	**4291.91**
	(10.5)	(11.5)	(11.9)
2. Forestry	**49.36**	**45.99**	**52.06**
	(0.2)	(0.1)	(0.1)
3. Fishing	**2.18**	**1.89**	**1.93**
	(0.0)	(0.0)	(0.0)
4. Mining and Quarrying	**1.51**	**0.24**	**0.15**
	(0.0)	(0.0)	(0.0)
5. Manufacturing	**15346.10**	**15714.40**	**16170.11**
	(47.9)	(46.8)	(44.7)
5.1 Registered	11000.91	11264.93	11591.61
5.2 Un-registered	4345.19	4449.47	4578.50
6. Electricity, Gas and Water Supply	**2866.51**	**2359.18**	**2765.90**
	(8.9)	(7.0)	(7.7)
7. Construction	**773.69**	**961.67**	**1052.33**
	(2.4)	(2.9)	(2.9)
8. Trade, Hotels and Restaurants	**331.02**	**530.20**	**734.96**
	(1.0)	(1.6)	(2.0)
8.1 Trade	289.94	488.51	684.94
8.2 Hotels and Restaurants	41.08	41.69	50.02
9. Transport, Storage and Communication	**2100.61**	**2154.73**	**2190.78**
	(6.6)	(6.4)	(6.1)
9.1 Railways	260.89	269.84	272.37
9.2 Transport by other means	440.19	458.98	459.12
9.3 Storage	29.22	30.90	43.57
9.4 Communication	1370.31	1395.01	1415.72
10. Banking and Insurance	**319.46**	**367.81**	**403.75**
	(1.0)	(1.1)	(1.1)
11. Real Estate, Ownership of Dwellings, and Business Services (only Residential Building Part)	**3271.48**	**3434.00**	**3647.50**
	(10.2)	(10.2)	(10.1)
12. Public Administration	**3207.78**	**3626.61**	**4300.45**
	(10.0)	(10.8)	(11.9)
13. Other Services	**407.23**	**543.74**	**546.34**
	(1.3)	(1.6)	(1.5)
Total	**32041.24**	**33584.23**	**36158.17**
	(100.00)	**(100.00)**	**(100.00)**

Source : Department of Economic and Statistical Analysis, Haryana.

P— Provisional

GROSS FIXED CAPITAL FORMATION

Estimates of Gross Fixed Capital Formation in Haryana by Type of Institutions (At Current Prices)

No. 13.3 (₹ in crore)

Industry	2004-05	2005-06	2011-12
1	2	3	4
I. Public Administration	**1996.71**	**2168.99**	**7160.25**
(a) Central Government	366.62	290.40	**2099.03**
(b) State Government	889.55	1152.46	3150.00
(c) Local Bodies	740.54	726.13	1911.22
II. Departmental Enterprises	**420.76**	**903.07**	1219.20
(a) Central Government	49.12	315.20	**257.25**
(b) State Government	371.64	587.87	961.95
III. Non-Departmental Enterprises	**1976.40**	**2313.00**	8576.57
(a) Central Government	**799.65**	**682.80**	**3717.64**
(i) Non-Financial	680.18	597.86	3506.61
(ii) Financial	119.47	84.94	211.03
(b) State Government	**1176.75**	**1630.20**	4858.3
(i) Non-Financial	1176.00	1629.42	4858.93
(ii) Financial	0.75	0.78	0.00
(A) Total Public Sector	**4393.87**	**5385.06**	**16956.02**
	(30.3)	(32.4)	(35.4)
(B) Total Private Sector	**10125.74**	**11245.80**	**30992.23**
	(69.7)	(67.6)	(64.6)
(C) Grand Total (A+B)	**14519.61**	**16630.86**	**47948.25**
	(100.00)	**(100.00)**	**(100.00)**

GROSS FIXED CAPITAL FORMATION

Estimates of Gross Fixed Capital Formation in Haryana by Type of Institutions (At Current Prices)

No. 13.3 (Concld.) (₹ in crore)

Industry	2012-13	2013-14	2014-15(P)
1	5	6	7
I. Public Administration	**8026.00**	**9957.76**	**11456.07**
(a) Central Government	2177.01	2272.78	2343.26
(b) State Government	3586.10	4670.19	4464.97
(c) Local Bodies	2262.89	3014.79	4647.84
II. Departmental Enterprises	**1468.83**	**830.18**	**845.64**
(a) Central Government	419.41	448.35	464.94
(b) State Government	1049.42	381.83	380.70
III. Non-Departmental Enterprises	**8726.90**	**8499.51**	**9611.50**
(a) Central Government	5874.67	6270.41	6543.98
(i) Non-Financial	5595.13	5935.36	6282.87
(ii) Financial	279.54	335.05	261.11
(b) State Government	2852.23	2229.10	3067.52
(i) Non-Financial	2852.22	2229.10	3067.52
(ii) Financial	0.01	0.00	0.00
(A) Total Public Sector	**18221.73**	**19287.45**	**21913.21**
	(34.3)	(32.6)	(33.5)
(B) Total Private Sector	**34936.00**	**39846.09**	**43444.28**
	(65.7)	(67.4)	(66.5)
(C) Grand Total (A+B)	**53157.73**	**59133.54**	**65357.49**
	(100.00)	**(100.00)**	**(100.00)**

Source : Department of Economic and Statistical Analysis, Haryana.

Note — Figures in brackets are percentages to total.

P— Provisional

Gross Fixed Capital Formation

Estimates of Gross Fixed Capital Formation in Haryana by Type of Institutions At Constant (2004-2005) prices

No. 13.4 (₹ in crore)

Institutions	2004-05	2005-06	2011-12
1	2	3	4
I. Public Administration	**1996.71**	**2095.52**	**4091.90**
(a) Central Government	366.62	282.01	1197.72
(b) State Government	889.55	1115.08	1803.55
(c) Local Bodies	740.54	698.43	1090.63
II. Departmental Enterprises	**420.76**	**867.75**	**734.89**
(a) Central Government	49.12	306.11	170.58
(b) State Government	371.64	561.44	564.31
III. Non-Departmental Enterprises	**1976.40**	**2240.94**	**6188.67**
(a) Central Government	**799.65**	**660.49**	2784.31
(i) Non-Financial	680.18	578.27	2622.34
(ii) Financial	119.47	82.22	161.97
(b) State Government	**1176.75**	**1580.45**	3404.36
(i) Non-Financial	1176.00	1579.69	3404.36
(ii) Financial	0.75	0.76	0.00
(A) Total Public Sector	**4393.87**	**5204.01**	**11015.46**
	(30.3)	(32.3)	(35.6)
(B) Total Private Sector	**10125.74**	**10924.43**	**19942.84**
	(69.7)	(67.7)	(64.4)
(C) Grand Total (A+B)	**14519.61**	**16128.44**	**30958.30**
	(100.00)	**(100.00)**	**(100.00)**

Gross Fixed Capital Formation

Estimates of Gross Fixed Capital Formation in Haryana by Type of Institutions At Constant (2004-2005) prices

(No. 13.4 Concld.) (₹ in crore)

Institutions	2012-13	2013-14	2014-15(P)
1	5	6	7
I. Public Administration	**4228.99**	**4971.94**	**5638.26**
(a) Central Government	1141.39	1133.03	1132.91
(b) State Government	1898.34	2336.69	2166.02
(c) Local Bodies	1189.26	1502.22	2339.33
II. Departmental Enterprises	**869.21**	**494.70**	**488.23**
(a) Central Government	260.89	269.84	272.37
(b) State Government	608.32	224.86	215.86
III. Non-Departmental Enterprises	**6442.81**	**6097.46**	**6591.66**
(a) Central Government	4448.17	4609.44	4568.02
(i) Non-Financial	4240.39	4368.05	4383.50
(ii) Financial	207.78	241.39	184.52
(b) State Government	1994.64	1488.02	2023.64
(i) Non-Financial	1994.63	1488.02	2023.64
(ii) Financial	0.01	0.00	0.00
(A) Total Public Sector	**11541.01**	**11564.10**	**12718.15**
	(36.0)	(34.4)	(35.2)
(B) Total Private Sector	**20500.23**	**22020.13**	**23440.02**
	(64.0)	(65.6)	(64.8)
(C) Grand Total (A+B)	**32041.24**	**33584.23**	**36158.17**
	(100.00)	**(100.00)**	**(100.00)**

Source : Department of Economic and Statistical Analysis, Haryana.

Note — Figures in brackets are percentages to total.

P— Provisional

Gross Fixed Capital Formation

Estimates of Gross Fixed Capital Formation in Haryana by Type of Assets (At Current Prices)

No. 13.5 (₹ in crore)

Assets	2004-05	2005-06	2011-12
1	2	3	4
1. Buildings	5789.79	6877.29	18171.82
	(39.9)	(41.4)	(37.9)
2. Roads and Bridges	522.67	449.95	2461.95
	(3.6)	(2.7)	(5.1)
3. Other Construction	2251.65	1693.18	5905.25
	(15.5)	(10.2)	(12.3)
4. Plant and Machinery	5383.15	7136.46	20519.25
	(37.1)	(42.9)	(42.8)
5. Transport Equipment	572.35	473.98	889.98
	(3.9)	(2.8)	(1.9)
Total Gross Fixed Capital Formation	14519.61	16630.86	47948.25
	(100.00)	(100.00)	(100.00)

Gross Fixed Capital Formation

Estimates of Gross Fixed Capital Formation in Haryana by Type of Assets (At Current Prices)

No. 13.5 (Concld.) (₹ in crore)

Assets	2012-13	2013-14	2014-15(P)
	5	6	7
1. Buildings	21068.53	25679.74	29020.50
	(39.6)	(43.4)	(44.4)
2. Roads and Bridges	2475.47	2923.19	2460.81
	(4.7)	(4.9)	(3.8)
3. Other Construction	5443.26	5533.76	7019.53
	(10.2)	(9.4)	(10.7)
4. Plant and Machinery	23121.75	23860.79	25722.43
	(43.5)	(40.4)	(39.4)
5. Transport Equipment	1048.72	1136.06	1134.22
	(2.0)	(1.9)	(1.7)
Total Gross Fixed Capital Formation	53157.73	59133.54	65357.49
	(100.00)	(100.00)	(100.00)

Source : Department of Economic and Statistical Analysis, Haryana.

Note — Figures in brackets are percentages to total.

P— Provisional

Gross Fixed Capital Formation

Estimates of Gross Fixed Capital Formation in Haryana by Type of Assets At Constant (2004-2005) Prices

No. 13.6 (₹ in crore)

Assets	2004-05	2005-06	2011-12	2012-13	2013-14	2014-15(P)
1	2	3	4		6	7
Buildings	5789.79	6705.04	9619.37	9651.28	11804.73	13066.10
	(39.9)	(41.5)	(31.1)	(30.1)	(35.2)	(36.1)
Roads and Bridges	522.67	433.06	1392.50	1274.70	1382.12	1112.98
	(3.6)	(2.7)	(4.5)	(4.0)	(4.1)	(3.1)
Other Construction	2251.65	1639.75	3269.81	2791.43	2746.69	3618.34
	(15.5)	(10.2)	(10.5)	(8.7)	(8.2)	(10.0)
Plant and Machinery	5383.15	6888.89	15962.34	17515.86	16872.43	17598.25
	(37.1)	(42.7)	(51.6)	(54.7)	(50.2)	(48.7)
Transport Equipment	572.35	461.70	714.28	807.97	778.26	762.50
	(3.9)	(2.9)	(2.3)	(2.5)	(2.3)	(2.1)
Total Gross Fixed Capital Formation	14519.61	16128.44	30958.30	32041.24	33584.23	36158.17
	(100.00)	(100.00)	(100.00)	(100.00)	(100.00)	(100.00)

Source : Department of Economic and Statistical Analysis, Haryana.

Note :— Figures in brackets are percentages to total.

P— Provisional

SECTION—XIV

AGRICULTURE

Agriculture statistics regarding classification of area and production of principal crops and yield per hectare of major crops for the State as a whole and district-wise data have been presented in this section. It also contains information in respect of land revenue assessment, area under high yielding varieties, area under fruits and vegetables, consumption of fertilizers, agricultural machinery and implements including tractors and consolidation operations, etc. The information has been collected from Deputy Commissioners, Director of Land Records and Director of Agriculture and Farmers Welfare, Haryana and the data relates to agricultural year (1st July to 30th June.)

Area according to village papers—It is based on the returns of area prepared by village staff for revenue purposes in the districts.

Area under forests—This includes actually forested area on the lands classed or administered as forest under any legal enactment dealing with forests whether state owned or private. Besides, the forest area along roads, railways and canals has also been included. The area under forests given in this section will not tally with that of the Forest Department shown in section XV, owing to the fact that certain lands though not wooded are taken as forest by the Forest Department whereas these are not treated as such by the revenue authorities.

Land not available for cultivation—This includes absolutely barren and unculturable land like mountains, deserts, etc. which cannot be brought under plough except at exhorbitant cost, land covered by buildings, roads and railways and water or otherwise appropriated for non-agricultural purposes.

Other uncultivated land excluding fallow lands—This denotes land available for cultivation, either not taken up for cultivation or abandoned later on for one reason or the other and includes culturable waste, permanent pastures and other grazing lands and lands under miscellaneous trees, crops and groves.

Fallow land—It denotes cultivable land which after abandonment remains uncultivated over a long period called 'old fallows' and those kept uncultivated during the current year are called 'current fallows'.

Net area sown—It is the net area sown under crops, the areas sown more than once during the year being counted only once.

Total Cropped area—It includes total area covered with crops during the year. In case, different crops are raised on the same land during the year, the same area is counted more than once.

Table 14.1—gives classification of area of Haryana by land use.

Table 14.2—shows comparative position of various States in regard to area and its classification.

Table 14.3—shows size wise number and area of operational holdings in Haryana.

Table 14.4—shows number and area of holdings by ownership and by size group in Haryana.

Table 14.5—shows State-wise number and area of operational holdings in India.

Table 14.6—shows area and production of foodgrains.

Table14.7—presents data regarding area, production and average yield of principal crops in the State. Production and yield figures are based on crop cutting experiments.

Table 14.8—shows area under high yielding varieties of foodgrains in Haryana.

Table 14.9 shows area under fruits and vegetables (district-wise).

Table 14.10—shows the percentage distribution of area and production of principal crops, district-wise.

Table 14.11—shows various index numbers related to agriculture in Haryana.

Table 14.12—presents index numbers of area under crops in Haryana.

Table 14.13—gives index of agricultural production in Haryana.

Tables 14.14 and 14.15—shows comparative position of various States in regard to the area and production of principal crops.

Table 14.16—shows average yield of important crops in India.

Table 14.17—shows the consumption of fertilizers (Nutrients) in Haryana.

Table 14.18—shows consumption of pesticides in Haryana.

Table 14.19—shows the district-wise consumption of pesticides (Technical Grade).

Table 14.20—shows the number of agricultural machinery and implements according to Live-stock Census, 2012.

Table 14.21—gives information regarding number of tractors in Haryana.

Tables 14.22 and 14.23—show district-wise number of villages and area repartitioned in Haryana.

AGRICULTURE
Classification of Area in Haryana

No. 14.1 (000 hectares)

Year/District	Land not available for Cultivation				
	Total area according to village papers	Forests	Land put to non-agricultural uses	Barren and unculturable land	Total (4+5)
1	2	3	4	5	6
1966-67	4,399	91	257	232	489
1970-71	4,802	99	309	181	490
1975-76	4,404	104	374	99	473
1980-81	4,405	132	369	65	434
1985-86	4,391	166	236	156	392
1990-91	4,378	169	320	97	417
1995-96	4,398	110	400	94	494
2000-01	4,402	115	368	102	470
2005-06	4,372	44	424	95	519
2010-11	4,370	39	522	102	624
2012-13	4,371	40	542	101	643
2013-14	4,371	39	537	125	662
2014-15(P)	4,371	38	534	115	649
Ambala	154	1	40	3	43
Panchkula	57	1	15	@	15
Yamunanagar	172	14	30	2	32
Kurukshetra	168	1	19	1	20
Kaithal	228	3	22	1	23
Karnal	246	1	16	15	31
Panipat	130	1	19	1	20
Sonipat	213	1	48	8	56
Rohtak	167	@	17	5	22
Jhajjar	191	_	18	8	26
Faridabad	72	@	40	2	42
Palwal	136	3	12	5	17
Gurugram	120	3	37	@	37
Nuh	148	@	10	25	35
Rewari	151	2	14	4	18
Mahendragarh	194	2	31	6	37
Bhiwani	466	2	27	21	48
Jind	278	1	29	—	29
Hisar	404	1	43	6	49
Fatehabad	249	@	24	2	26
Sirsa	427	1	23	@	23

@ Below 500 hectares.

P— Figures are provisional.

AGRICULTURE

Classification of Area in Haryana

No. 14.1 (Contd.) (000 hectares)

Year/District	Other uncultivated land excluding Fallow Land			
	Permanent pastures and other grazing lands	Land under misc. tree crops and groves not included in net area sown	Culturable but barren land	Total (7+8+9)
1	7	8	9	10
1966-67	46	4	87	137
1970-71	54	3	41	98
1975-76	44	@	34	78
1980-81	30	@	30	60
1985-86	28	1	23	52
1990-91	23	4	21	48
1995-96	24	4	23	51
2000-01	34	7	18	59
2005-06	25	12	31	68
2010-11	27	11	27	65
2012-13	25	4	26	55
2013-14	26	7	18	51
2014-15(P)	25	9	17	51
Ambala	1	@	—	1
Panchkula	@	1	7	8
Yamunanagar	2	—	—	2
Kurukshetra	@	@	@	@
Kaithal	—	—	@	@
Karnal	9	1	1	11
Panipat	5	—	1	6
Sonipat	3	2	@	5
Rohtak	—	—	4	4
Jhajjar	—	—	—	—
Faridabad	@	—	—	@
Palwal	2	—	—	2
Gurugram	1	@	—	1
Nuh	1	—	—	1
Rewari	1	—	3	4
Mahendragarh	—	—	1	1
Bhiwani	—	4	—	4
Jind	—	1	—	1
Hisar	—	—	—	—
Fatehabad	—	—	—	—
Sirsa	—	—	—	—

AGRICULTURE

Classification of Area in Haryana

No. 14.1 (Concld.) (000 hectares)

Year/District	Fallow Land						
	Fallow lands other than current fallows	Current fallows	Total (11+12)	Net area sown	Culturable area (8+9+13+14)	Area sown more than once	Total cropped area (14+16)
1	11	12	13	14	15	16	17
1966-67	—	259	259	3,423	3,819	1,176	4,599
1970-71	—	150	150	3,565	3,813	1,392	4,957
1975-76	—	125	125	3,624	3,827	1,827	5,451
1980-81	—	177	177	3,602	3,839	1,860	5,462
1985-86	—	168	168	3,613	3,833	1,988	5,601
1990-91	@	169	169	3,575	3,792	2,344	5,919
1995-96	@	156	156	3,586	3,793	2,388	5,974
2000-01	@	232	232	3,526	3,817	2,589	6,115
2005-06	6	169	175	3,566	3,809	2,943	6,509
2010-11	3	122	125	3,518	3,681	2,987	6,505
2012-13	18	103	121	3,513	3,664	2,863	6,376
2013-14	22	101	123	3,497	3,645	2,974	6,471
2014-15(P)	22	86	108	3,522	3,656	3,014	6,536
Ambala	—	@	@	108	108	99	207
Panchkula	5	5	10	22	40	22	44
Yamunanagar	—	@	@	124	124	86	210
Kurukshetra	—	@	@	147	147	141	288
Kaithal	—	—	—	203	203	178	381
Karnal	—	9	9	193	204	198	391
Panipat	@	9	9	94	104	68	162
Sonipat	—	—	—	152	154	130	282
Rohtak	—	4	4	137	145	89	226
Jhajjar	15	9	24	141	165	98	239
Faridabad	—	1	1	29	30	30	59
Palwal	—	7	7	108	115	92	200
Gurugram	—	@	@	78	78	27	105
Nuh	—	@	@	112	112	61	173
Rewari	—	1	1	126	130	67	193
Mahendragarh	—	3	3	153	157	136	289
Bhiwani	—	12	12	399	415	395	794
Jind	—	—	—	244	245	232	476
Hisar	—	22	22	333	355	321	654
Fatehabad	2	—	2	221	223	207	428
Sirsa	—	4	4	398	402	337	735

Source : O/o Director of Land Records, Haryana.

Note :—Totals may not tally due to rounding off the figures.

P :— Provisional.

AGRICULTURE

Total Area and Classification of Area in India—2013-14(P)

No. 14.2 (000 Hectares)

State	Total Geographical Area according to Professional Surveys	Village Papers (Reporting area)	Forests	Not available for Cultivation		
				Area put to Non-agricultural uses	Barren and Unculturable land	Total (5+6)
1	2	3	4	5	6	7
Andhra Pradesh	16,020	16,020	3,493	2,095	1,341	3,436
Arunachal Pradesh	8,374	7,239	6,732	26	38	64
Assam	7,844	7,844	1,853	1,274	1,192	2,466
Bihar	9,416	9,360	622	1,712	432	2,144
Chhattisgarh	13,519	13,790	6,331	738	289	1,027
Goa	370	361	125	32	0	37
Gujarat	19,602	19,069	1,834	1,171	2,552	3,723
Haryana	4,421	4,371	39	537	125	662
Himachal Pradesh	5,567	4,576	1,126	350	777	1,127
Jammu & Kashmir	22,224	4,012	2,254	267	306	573
Jharkhand	7,972	7,970	2,239	706	568	1,274
Karnataka	19,179	19,050	3,073	1,444	787	2,230
Kerala	3,886	3,886	1,082	512	14	526
Madhya Pradesh	30,825	30,758	8,691	2,162	1,346	3,507
Maharashtra*	30,771	30,758	5,206	1,460	1,724	3,184
Manipur*	2,233	2,111	1,699	26	1	27
Meghalaya	2,243	2,241	946	108	131	239
Mizoram	2,108	2,093	1,585	91	8	100
Nagaland	1,658	1,652	863	93	2	95
Odisha	15,571	15,467	5,814	1,280	1,052	2,332
Punjab	5,036	5,033	258	498	52	550
Rajasthan	34,224	34,267	2,758	1,889	2,385	4,274
Sikkim*	710	443	336	10	0	10
Tamil Nadu	13,006	13,033	2,125	2,190	488	2,678
Telangana	11,487	11,484	2,743	895	615	1,510
Tripura	1,049	1,049	629	145	0	145
Uttarakhand	5,348	5,992	3,800	222	228	450
Uttar Pradesh	24,093	24,170	1,658	3,027	464	3,491
West Bengal	8,875	8,684	1,174	1,834	11	1,846
Other Centrally administered areas	1,095	1,015	738	111	20	131
All India 2013-14	**3,28,726**	**3,07,796**	**71,828**	**26,913**	**16,948**	**43,860**
All India 2012-13 (R)	**3,28,726**	**3,07,491**	**71,573**	**26,504**	**17,285**	**43,576**

P— Provisional R—Revised

Note —(i) Totals may not tally due to rounding off the figures.

AGRICULTURE

Total Area and Classification of Area in India—2013-14(P)

No. 14.2 (Contd.) (000 Hectares)

State	Other uncultivated land excluding Fallow land					
	Permanent pastures and other grazing lands	Land under miscellaneous trees, crops and groves	Culturable waste land	Total (8+9+10)	Fallow land	Current fallows
1	8	9	10	11	12	13
Andhra Pradesh	212	160	392	764	792	1,087
Arunachal Pradesh	18	35	63	116	65	36
Assam*	168	222	144	534	85	87
Bihar*	15	247	45	308	120	913
Chhattisgarh	882	1	349	1,232	254	260
Goa	1	1	53	54	0	15
Gujarat*	851	4	1,960	2,815	16	379
Haryana	26	7	18	51	22	101
Himachal Pradesh*	1,510	64	122	1,696	22	54
Jammu & Kashmir	114	65	134	313	16	114
Jharkhand	114	98	353	565	1,063	1,445
Karnataka	906	281	411	1,598	525	1,700
Kerala	0	3	97	100	57	71
Madhya Pradesh	1,291	20	1,008	2,319	468	350
Maharashtra*	1,242	250	915	2,407	1,192	1,401
Manipur*	1	6	1	8	0	0
Meghalaya	0	164	391	555	155	60
Mizoram	5	74	7	86	161	47
Nagaland	0	93	70	163	100	50
Odisha	524	216	575	1,315	634	877
Punjab	5	8	6	19	6	55
Rajasthan	1,694	24	4,000	5,718	1,847	1,403
Sikkim*	0	4	4	8	5	7
Tamil Nadu	110	245	328	683	1,718	1,115
Telangana	302	114	178	593	717	960
Tripura*	1	12	3	16	2	2
Uttarakhand	192	389	317	898	86	57
Uttar Pradesh*	65	325	410	801	539	1,135
West Bengal	2	49	18	69	12	349
Other Centrally* administered areas	5	6	18	29	16	23
All India 2013-14	**10,258**	**3,187**	**12,388**	**25,832**	**10,694**	**14,154**
All India 2012-13 (R)	**10,256**	**3,182**	**12,643**	**26,082**	**11,037**	**15,287**

AGRICULTURE

Total Area and Classification of Area in India—2013-14 (P)

No. 14.2 (Concld.) (000 Hectares)

State	Fallow Land Total (12+13)	Net area Sown	Culturable area (Col. 9+10+14+15)	Area sown more than once	Total cropped area (15+17)
1	14	15	16	17	18
Andhra Pradesh	1,879	6,448	8,879	1,680	8,128
Arunachal Pradesh	101	225	424	71	296
Assam*	172	2,820	3,357	1,280	4,100
Bihar*	1,034	5,252	6,578	2,328	7,580
Chhattisgarh	514	4,686	5,550	1,012	5,698
Goa	15	129	197	29	158
Gujarat*	395	10,302	12,661	2,186	12,487
Haryana	123	3,497	3,645	2,974	6,471
Himachal Pradesh*	76	550	812	393	943
Jammu & Kashmir	130	741	1,070	414	1,155
Jharkhand	2,508	1,384	4,343	288	1,672
Karnataka	2,225	9,923	12,840	2,344	12,267
Kerala	128	2,051	2,279	566	2,617
Madhya Pradesh	818	15,422	17,267	8,625	24,047
Maharashtra*	2,594	17,368	21,127	5,960	23,328
Manipur*	0	377	384	0	377
Meghalaya	215	286	1,056	57	343
Mizoram	208	114	402	0	114
Nagaland	150	380	693	119	499
Odisha	1,511	4,495	6,797	673	5,168
Punjab	60	4,145	4,219	3,702	7,848
Rajasthan	3,250	18,268	25,542	7,852	26,120
Sikkim*	12	77	97	70	147
Tamil Nadu	2,833	4,714	8,120	1,184	5,897
Telangana	1,677	4,961	6,929	1,327	6,288
Tripura*	3	255	273	128	383
Uttarakhand	143	701	1,550	398	1,099
Uttar Pradesh*	1,674	16,546	18,955	9,350	25,896
West Bengal	362	5,234	5,662	4,385	9,618
Other Centrally administered areas*	36	77	142	40	115
All India 2013-14	**24,848**	**1,41,428**	**1,81,850**	**59,431**	**2,00,859**
All India 2012-13 (R)	**26,324**	**1,39,936**	**1,82,085**	**54,204**	**1,94,140**

Source : Economic and Statistical Adviser, Ministry of Agriculture, Govt. of India.

P—Provisional, R— Revised (i) Totals may not tally due to rounding off the figures.

* The figures related to area under forest are taken from latest "State of Forest Report, 2009" of the Forest Survey of India, Dehradun. (ii) '0' relates to the area below 500 hectares.

AGRICULTURE

District wise Number and Area of Operational Holdings by Size Groups in Haryana : (Agriculture Census 2010-2011)

No. 14.3 (Area in Hectares)

Size Group (in Hectares)	Ambala		Panchkula		Yamunanagar		Kurukshetra	
	No.	Area	No.	Area	No.	Area	No.	Area
1	2	3	4	5	6	7	8	9
Below 0.5	22,374	5,423	5,535	1,185	15,445	4,442	15,911	3,930
0.5—1.0	11,528	8,457	3,935	3,284	10,128	7,631	9,009	6,671
1.0—2.0	10,837	16,106	3,755	5,253	11,588	17,014	10,477	14,965
2.0—3.0	5,459	13,145	1,870	4,298	6,343	15,595	5,780	14,218
3.0—4.0	2,852	10,171	728	2,251	4,045	14,224	3,622	12,555
4.0—5.0	2,020	9,340	736	3,569	2,486	11,477	2,267	10,196
5.0—7.5	2,270	13,830	699	4,473	3,231	19,490	3,021	18,151
7.5—10.0	940	8,276	216	1,671	1,231	10,771	1,554	13,504
10.0—20.0	926	12,853	231	2,447	1,068	14,253	1,687	22,544
20.0 and Above	145	5,204	102	2,916	205	5,996	623	27,080
Total	59,351	1,02,805	17,807	31,347	55,770	1,20,893	53,951	1,43,814
Average size of Holdings		1.73		1.76		2.17		2.67

AGRICULTURE

District wise Number and Area of Operational Holdings by Size Groups in Haryana : (Agriculture Census 2010-2011)

No. 14.3 (Contd.) (Area in Hectares)

Size Group (in Hectares)	Kaithal		Karnal		Panipat		Sonipat		Rohtak	
	No.	Area	No.	Area	No.	Area	No.	Area	No.	Area
1	10	11	12	13	14	15	16	17	18	19
Below 0.5	20,180	5,497	25,418	6,081	27,975	7,827	49,954	14,181	17,135	6,282
0.5—1.0	11,177	8,366	14,038	10,374	14,369	10,343	25,912	17,661	11,209	9,239
1.0—2.0	13,645	20,414	16,356	23,806	11,228	16,528	21,983	28,874	10,398	16,208
2.0—3.0	7,611	18,837	9,194	22,552	5,753	14,161	9,314	22,246	6,430	16,224
3.0—4.0	5,093	17,762	5,901	20,260	3,260	11,298	5,332	17,599	3,845	13,158
4.0—5.0	3,433	15,167	3,839	17,255	2,095	9,396	2,908	12,726	3,448	15,764
5.0—7.5	4,552	28,258	4,498	27,411	1,870	11,223	3,305	19,986	4,024	25,337
7.5—10.0	2,260	19,628	2,204	18,992	785	6,638	1,396	11,567	2,652	23,937
10.0—20.0	2,785	38,083	2,271	30,408	590	8,107	943	12,535	1,109	18,889
20.0 and Above	737	24,884	714	31,177	147	5,634	166	6,342	292	10,996
Total	71,473	1,96,896	84,433	2,08,316	68,072	1,01,155	1,21,213	1,63,717	60,542	1,56,034
Average size of Holdings		2.75		2.47		1.49		1.35		2.58

AGRICULTURE

District wise Number and Area of Operational Holdings by Size Groups in Haryana : (Agriculture Census 2010-2011)

No. 14.3 (Contd.) (Area in Hectares)

Size Group (in Hectares)	Jhajjar		Faridabad		Palwal		Gurugram	
	No.	Area	No.	Area	No.	Area	No.	Area
1	20	21	22	23	24	25	26	27
Below 0.5	21,104	5,457	8,209	2,489	29,427	9,682	19,037	5,151
0.5—1.0	13,921	10,071	7,714	6,682	17,584	15,569	9,767	7,324
1.0—2.0	15,047	20,988	6,590	11,489	16,200	25,023	10,824	15,357
2.0—3.0	7,395	17,930	2,546	7,095	7,179	19,228	5,004	12,175
3.0—4.0	4,627	15,773	1,698	6,428	4,096	15,000	2,408	8,510
4.0—5.0	3,014	13,777	771	3,523	2,575	11,872	1,440	6,421
5.0—7.5	4,129	25,213	801	5,370	2,105	14,702	1,569	9,520
7.5—10.0	2,243	18,653	301	2,512	812	7,533	563	4,802
10.0—20.0	1,469	18,152	279	4,541	631	10,326	512	6,547
20.0 and Above	254	6,844	114	4,397	133	5654	121	6,989
Total	73,203	1,52,858	29,023	54,526	80,742	1,34,589	51,245	82,796
Average size of Holdings		2.09		1.88		1.67		1.62

AGRICULTURE

District wise Number and Area of Operational Holdings by Size Groups in Haryana : (Agriculture Census 2010-2011)

No. 14.3 (Contd.) (Area in Hectares)

Size Group (in Hectares)	Nuh		Rewari		Mahendragarh		Bhiwani	
	No.	Area	No.	Area	No.	Area	No.	Area
1	28	29	30	31	32	33	34	35
Below 0.5	34,959	10,407	21,720	5,911	26,660	6,320	30,536	8,846
0.5—1.0	14,616	11,338	13,500	10,011	16,633	10,862	22,388	18,330
1.0—2.0	9,552	13,605	12,761	17,019	17,337	22,710	27,150	41,976
2.0—3.0	7,450	18,642	6,672	15,716	8,933	20,108	17,792	45,751
3.0—4.0	3,616	12,548	4,179	13,834	4,763	16,397	11,583	40,721
4.0—5.0	2,056	9,090	2,722	11,253	3,015	13,398	7,399	33,599
5.0—7.5	2,097	12,553	2,946	16,502	3,705	22,517	9,740	60,256
7.5—10.0	877	7,342	1,276	10,470	1,465	12,808	5,290	46,152
10.0—20.0	723	9,802	1,055	13,864	1,431	18,487	5,789	78,851
20.0 and Above	221	7,535	197	6,530	296	9,729	1,435	49,610
Total	76,167	1,12,862	67,028	1,21,110	84,238	1,53,336	1,39,102	4,24,092
Average size of Holdings		1.48		1.81		1.82		3.05

AGRICULTURE

District wise Number and Area of Operational Holdings by Size Groups in Haryana : (Agriculture Census 2010-2011)

No. 14.3 (Contd.) (Area in Hectares)

Size Group (in Hectares)	Jind		Hisar		Fatehabad	
	No.	Area	No.	Area	No.	Area
1	36	37	38	39	40	41
Below 0.5	21,493	6,404	21,423	8,106	19,317	5,294
0.5—1.0	16,295	12,632	15,033	12,440	14,770	10,227
1.0—2.0	18,516	27,184	22,396	37,389	20,620	29,680
2.0—3.0	10,871	26,794	14,235	39,143	11,577	28,641
3.0—4.0	7,431	25,783	8,962	33,101	7,406	25,144
4.0—5.0	5,034	22,790	6,454	30,403	4,814	21,574
5.0—7.5	5,558	35,399	7,597	49,247	6,290	37,354
7.5—10.0	3,335	27,391	3,811	34,953	2,922	24,676
10.0—20.0	3,159	40,785	3,816	61,569	2,330	27,609
20.0 and Above	587	15,624	801	33,845	367	10,265
Total	92,279	2,40,786	1,04,528	3,40,196	90,413	2,20,464
Average size of Holdings		2.61		3.25		2.44

AGRICULTURE

District wise Number and Area of Operational Holdings by Size Groups in Haryana : (Agriculture Census 2010-2011)

No. 14.3 (Concld.) (Area in Hectares)

Size Group (in Hectares)	Sirsa		Total	
	No.	Area	No.	Area
1	42	43	44	45
Below 0.5	29,603	7,989	4,83,415	1,36,901
0.5—1.0	21,201	16,059	2,94,727	2,23,573
1.0—2.0	27,558	41,113	3,14,818	4,62,703
2.0—3.0	17,551	44,849	1,74,959	4,37,349
3.0—4.0	13,422	44,607	1,08,869	3,77,124
4.0—5.0	8,270	37,007	70,796	3,19,595
5.0—7.5	9,240	57,081	83,247	5,13,873
7.5—10.0	4,518	39,691	40,651	3,51,967
10.0—20.0	4,284	58,032	37,088	5,08,686
20.0 and Above	1,084	36,584	8,741	3,13,833
Total	**1,36,731**	**3,83,012**	**16,17,311**	**36,45,605**
Average size of Holdings		2.80		2.25

Source : Agriculture Census, 2010-2011.

Note : Totals may not tally due to rounding off.

AGRICULTURE

Number and Area of Holdings by Ownership and by Size Group in Haryana : All Holdings (Agriculture Census 2010-2011)

No. 14.4 (Area in Hectares)

Size Group (in Hectares)	Individual Holdings		Joint Holdings		Institutional Holdings		Total Holdings	
	No.	Area	No.	Area	No.	Area	No.	Area
1	2	3	4	5	6	7	8	9
Below 0.5	1,81,401	51,094	2,98,369	84,862	3,645	945	4,83,415	1,36,901
0.5—1.0	1,07,480	81,831	1,85,031	1,40,053	2,216	1,690	2,94,727	2,23,573
1.0—2.0	1,08,831	1,64,083	2,03,575	2,95,054	2,412	3,567	3,14,818	4,62,703
2.0—3.0	57,657	1,45,596	1,15,916	2,88,392	1,386	3,361	1,74,959	4,37,349
3.0—4.0	31,616	1,10,994	76,320	2,62,885	933	3,245	1,08,869	3,77,124
4.0—5.0	19,162	86,466	50,808	2,29,474	826	3,654	70,796	3,19,595
5.0—7.5	16,340	1,00,786	65,623	4,05,071	1,284	8,016	83,247	5,13,873
7.5—10.0	5,721	50,230	33,996	2,93,698	934	8,038	40,651	3,51,967
10.0—20.0	2,532	32,960	32,745	4,49,807	1,811	25,920	37,088	5,08,686
20.0 and Above	320	8,660	6,656	2,05,701	1,765	99,472	8,741	3,13,833
Total	5,31,060	8,32,700	10,69,039	26,54,997	17,212	1,57,908	16,17,311	36,45,605

Source : Agriculture Census, 2010-11.

Note : Totals may not tally due to rounding off.

AGRICULTURE

Number and Area of Holdings by Ownership and by Size Group in Haryana : (Belonging to Scheduled Castes only)

(Agriculture Census 2010-2011)

No. 14.4 (a) (Area in Hectares)

Size Group (in Hectares)	Individual Holdings		Joint Holdings		Institutional Holdings		Total Holdings	
	No.	Area	No.	Area	No.	Area	No.	Area
1	2	3	4	5	6	7	8	9
Below 0.5	4,983	1,351	3,717	1,190	—	—	8,700	2,541
0.5—1.0	2,900	2,120	3,626	2,703	—	—	6,526	4,824
1.0—2.0	2,639	3,870	4,159	6,190	—	—	6,798	10,059
2.0—3.0	941	2,244	2,278	5,548	—	—	3,219	7,792
3.0—4.0	382	1,288	1,584	5,409	—	—	1,966	6,697
4.0—5.0	194	872	563	2,495	—	—	757	3,367
5.0—7.5	115	682	514	3,227	—	—	629	3,909
7.5—10.0	41	341	253	2,251	—	—	294	2,592
10.0—20.0	9	109	112	1,426	—	—	121	1,535
20.0 and Above	1	22	4	87	—	—	5	109
Total	**12,205**	**12,899**	**16,810**	**30,526**	—	—	**29,015**	**43,425**

Source : Agriculture Census, 2010-11.

Note: Totals may not tally due to rounding off.

AGRICULTURE

State-wise Number and Area of Operational Holdings in India

(Agriculture Census 2010-2011)

No. 14.5

State	Number (000)	Percentage to Total	Area (000 Hect.)	Percentage to Total	Average size of Holdings (Hect.)
1	2	3	4	5	6
Andhra Pradesh	13175	9.56	14293	8.98	1.08
Arunachal Pradesh	109	0.08	384	0.24	3.51
Assam	2720	1.98	2999	1.88	1.10
Bihar*	16191	11.75	6388	4.01	0.39
Delhi	20	0.02	30	0.02	1.45
Jharkhand*	2709	1.97	3165	1.99	1.17
Goa	58	0.04	53	0.03	0.93
Gujarat	4738	3.44	9979	6.27	2.11
Haryana	1617	1.17	3646	2.29	2.25
Karnataka	7832	5.69	12161	7.64	1.55
Madhya Pradesh	8872	6.44	15836	9.95	1.78
Chhattisgarh	3746	2.72	5084	3.19	1.36
Maharashtra*	13699	9.94	19842	12.47	1.45
Rajasthan	6888	5.00	21136	13.28	3.07
Tamil Nadu	8118	5.89	6488	4.08	0.80
Uttar Pradesh	22929	16.64	17089	10.74	0.75
Uttarakhand	913	0.66	816	0.51	0.89
Kerala	6831	4.96	1511	0.95	0.22
Odisha	4667	3.39	4862	3.05	1.04
Meghalaya	209	0.15	287	0.18	1.37
West Bengal	7123	5.17	5509	3.46	0.77
Himachal Pradesh	961	0.70	955	0.60	0.99
Tripura	552	0.40	286	0.18	0.52
Manipur	151	0.11	172	0.11	1.14
Mizoram	92	0.07	105	0.07	1.14
Nagaland	178	0.13	1066	0.67	5.99
Punjab	1053	0.77	3967	2.49	3.77
Jammu & Kashmir	1449	1.05	895	0.56	0.62
Sikkim	75	0.05	107	0.07	1.42
All U.Ts.	79	0.05	71	0.04	0.97
All India	137757	100.00	159180	100.00	1.16

Source : All India Report on Agriculture Census, 2010-11.

Note :—Totals may not tally due to rounding off.

* Data for Maharashtra and Bihar is estimated and for Jharkhand is not collected.

AGRICULTURE

Area and Production of Foodgrains in Haryana for the year 2015-16 (P)

No. 14.6

Crops	Area (000 hectares)				Production (000 tonnes)			
	2014-15	2015-16	Increase (+) or Decrease (–) in col. 2 over col. 3		2014-15	2015-16	Increase (+) or Decrease (–) in col. 6 over col. 7	
			Absolute	Percent			Absolute	Percent
1	2	3	4	5	6	7	8	9
Cereals—	-							
Rice	1277.9	1354	+76.9	+5.6	4007	4145	138	+3.32
Jowar	54.0	53	-1	-1.9	26	28	2	+7.14
Bajra	393.8	370	-23.8	-6.4	670	652	-18	-2.76
Maize	8.8	6	-2.8	-4.6	18	17	-1	-5.88
Wheat	2628.1	2576	-52.1	-2.0	10707	11352	645	+5.68
Barley	35.3	29	-6.3	-21.7	105	99	-6	-6.06
Others	—-		—-	—--	—--	—--	—--	—--
Total Cereals	4397.9	4388	-9.9	-0.2	15533	16293	760	+4.66
Pulses—								
Gram	65.1	42	-23.1	-55.0	42.0	26	-16	-61.53
Mash	1.3	1.5	+0.2	+13.3	0.5	0.6	+0.1	+16.66
Moong	6.8	9.4	+2.6	+27.6	3.3	4.7	+1.4	+29.78
Massar	2.0	1.8	-0.2	-11.11	1.5	2.0	+0.5	+25
Other Pulses	8.6	7.1	-1.5	-21.1	7.2	6.8	-0.4	-5.88
Total Pulses	**83.8**	**61.8**	**-22**	**-35.5**	**54.5**	**40.1**	**-14.4**	**-26.42**
Total Foodgrains	**4481.7**	**4449.8**	**-31.9**	**-0.7**	**15587.5**	**16333.1**	**+745.6**	**+4.56**

Source : O/o Director of Agriculture and Farmers Welfare, Haryana.

Note :—P -- provisional.

Note :—Total may not tally due to rounding off.

LAND UTILISATION IN HARYANA 2014-15 (Percent)

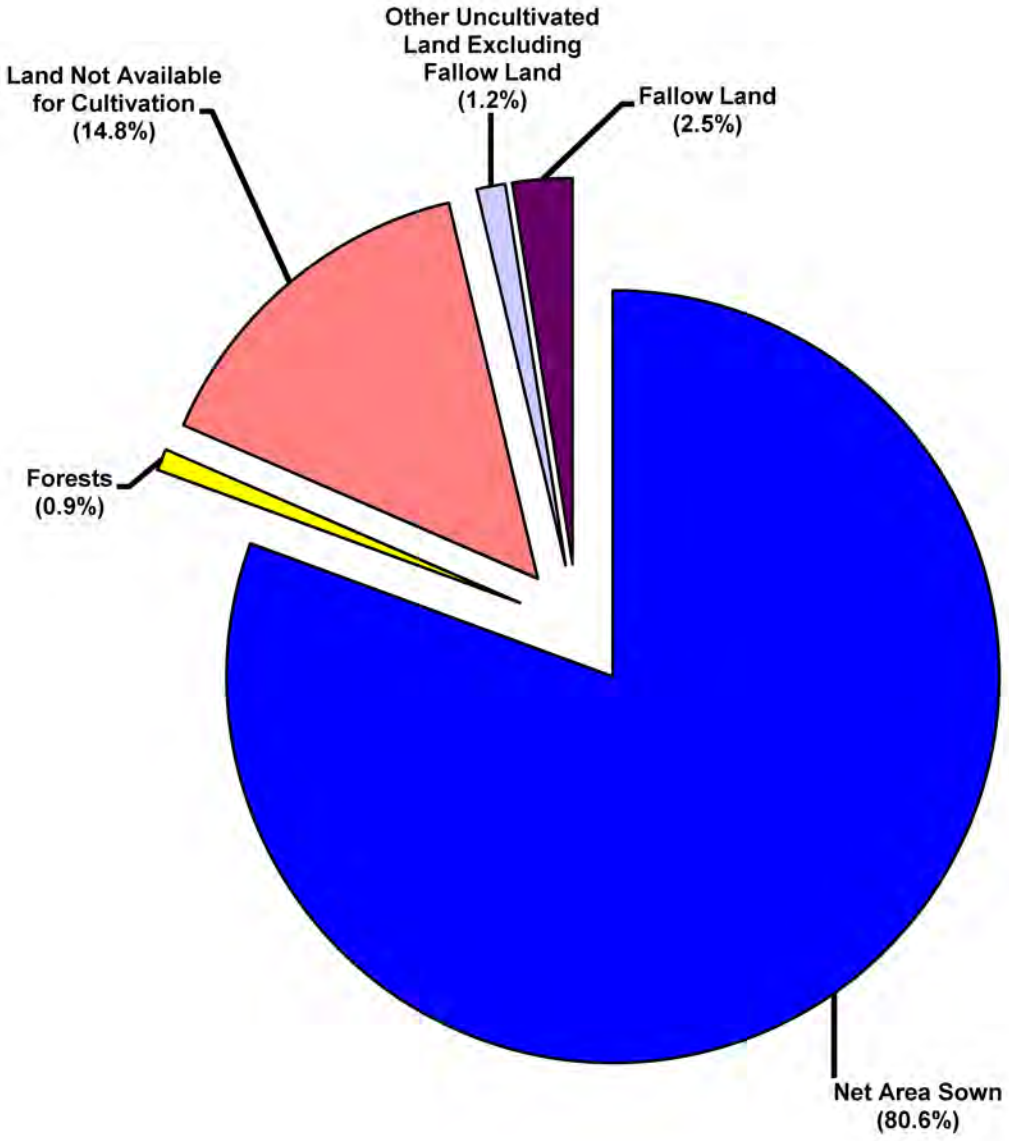

PRODUCTION OF FOODGRAINS IN HARYANA
(In Lakh Tonnes)

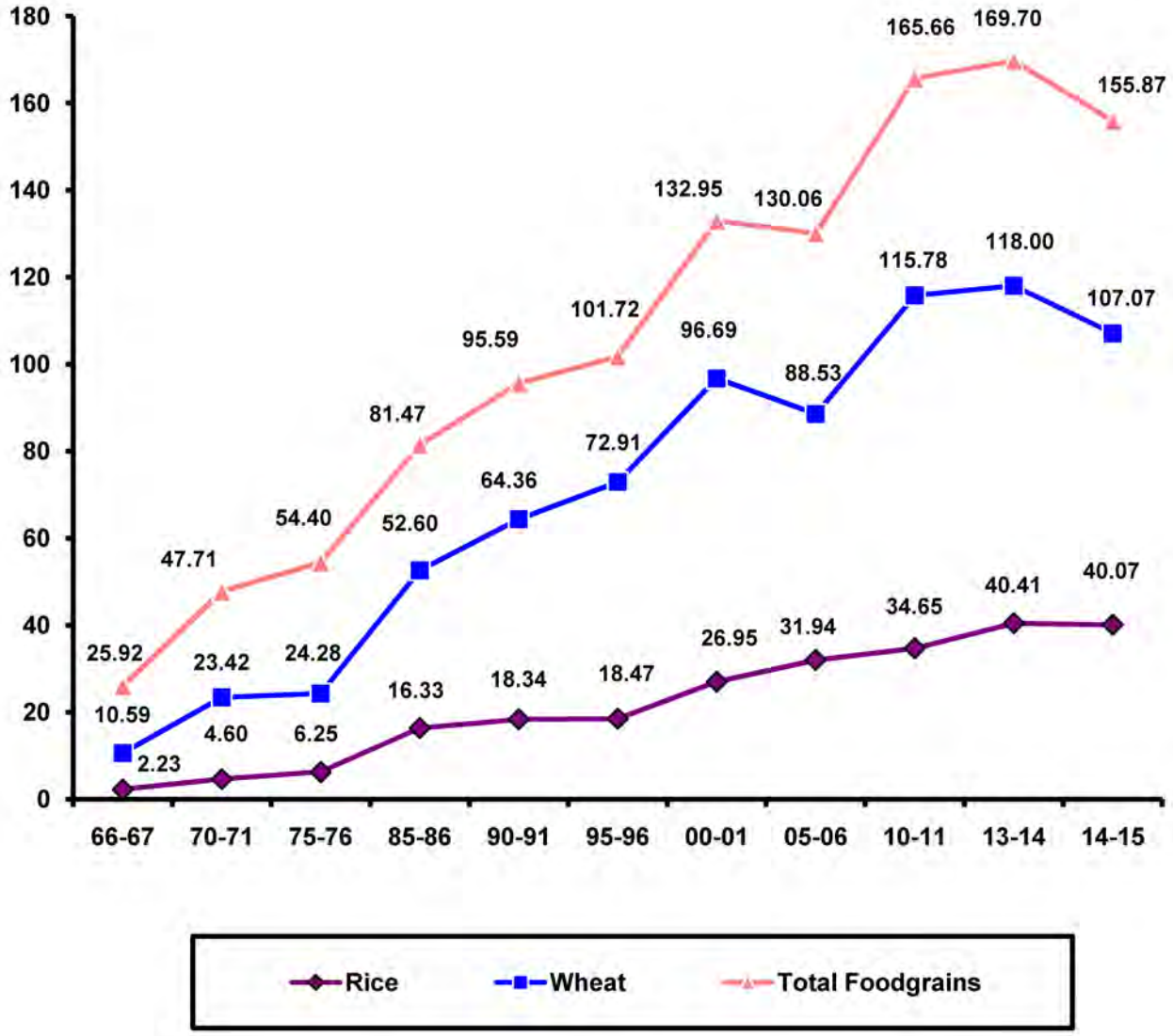

PRODUCTION OF SUGARCANE (GUR), OILSEEDS AND COTTON (LINT) IN HARYANA

(000 Tonnes/000 Bales of 170 Kg. Each)

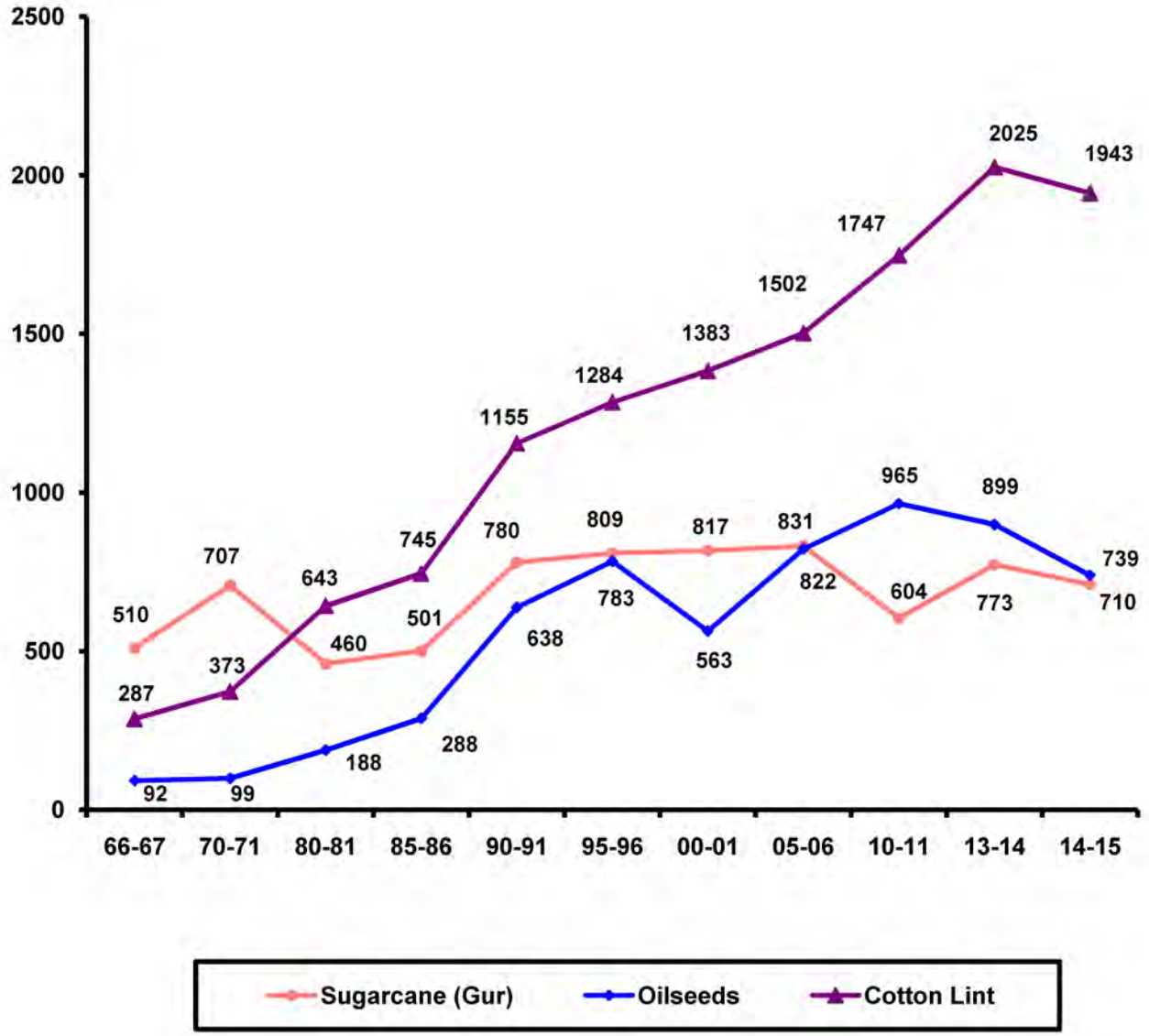

AGRICULTURE

Area, Production and Average Yield per Hectare of Important Crops in Haryana (Area in 000 Hectares, Production in 000 Tonnes and Yield in Kgs. per Hectare)

No. 14.7

Year/District	Foodgrains (Cereals)					
	Rice			Jowar		
	A	P	Y	A	P	Y
1	2	3	4	5	6	7
1966-67	192.0	223	1,161	270.0	49	181
1970-71	269.2	460	1,697	207.3	57	277
1975-76	303.5	625	2,063	162.7	35	216
1980-81	483.9	1,259	2,606	136.9	48	354
1985-86	584.0	1,633	2,797	115.6	28	244
1990-91	661.2	1,834	2,775	129.4	65	497
1995-96	830.0	1,847	2,225	126.1	26	238
2000-01	1,054.3	2,695	2,557	109.4	23	208
2005-06	1,046.6	3194	3,051	89.2	26	272
2010-11	1,243.3	3,465	2,788	70.8	38	535
2014-15 (P)	1277.9	4007	3113	54.0	26	525
Ambala	83.0	301	3630	—	—	—
Panchkula	9.9	29	3268	—	—	—
Yamunanagar	70.2	266	3797	—	—	—
Kurukshetra	130.8	423	3521	—	—	—
Kaithal	161.5	520	3230	@	—	—
Karnal	172.5	559	3232	—	—	—
Panipat	54.1	184	2455	—	—	—
Sonipat	88.1	223	2536	6.3	3	525
Rohtak	41.4	92	2240	17.0	7	525
Jhajjar	35.0	83	2385	11.0	6	525
Faridabad	11.1	30	2682	1.7	1	525
Palwal	34.1	91	2687	6.8	4	525
Gurugram	5.0	16	3113	0.9	@	—
Nuh	6.6	22	3113	7.3	4	525
Rewari	2.0	7	3113	0.7	@	—
Mahendragarh	@	—	—	@	—	—
Bhiwani	21.1	30	1434	2.3	1	525
Jind	123.0	330	2686	@	—	—
Hisar	47.8	136	2839	—	—	—
Fatehabad	99.5	369	3693	—	—	—
Sirsa	81.2	296	3651	—	—	—

AGRICULTURE

Area, Production and Average Yield per Hectare of Important Crops in Haryana (Area in 000 Hectares, Production in 000 Tonnes and Yield in Kgs. per Hectare)

No. 14.7 (Contd.)

Year/District	Foodgrains (Cereals)											
	Bajra			Maize			Wheat			Barley		
	A	P	Y	A	P	Y	A	P	Y	A	P	Y
1	8	9	10	11	12	13	14	15	16	17	18	19
1966-67	893.0	373	418	87.0	86	988	743.0	1,059	1,425	182.0	239	1,313
1970-71	879.6	826	939	114.4	130	1,142	1,129.3	2,342	2,074	108.6	124	1,150
1975-76	1,005.6	608	605	138.7	171	1,230	1,226.0	2,428	1,980	177.1	221	1,258
1980-81	870.3	474	544	71.3	81	1,134	1,479.0	3,490	2,360	124.5	181	1,451
1985-86	649.5	315	487	54.9	64	1,252	1,701.3	5,260	3,094	87.7	160	1,802
1990-91	608.6	526	864	34.8	49	1,414	1,850.1	6,436	3,479	50.5	107	2,092
1995-96	575.2	409	711	26.0	48	1,827	1,972.1	7291	3,697	40.6	100	2,507
2000-01	608.3	656	1,079	15.4	34	2,267	2,354.8	9,669	4,106	44.1	118	2,682
2005-06	631.7	706	1,117	17.5	36	2,118	2,302.7	8,853	3,844	28.2	79	2,821
2010-11	659.6	1,183	1,792	9.6	19	1,900	2,504.0	11,578	4,624	37.3	130	3,514
2014-15 (P)	393.8	670	1,749	8.8	18	2250	2628.1	10,707	3,981	35.3	105	3,182
Ambala	0.5	2	1,749	0.4	4	3722	88.3	322	3,661	@	—	—
Panchkula	—	2	—	5.4	12	2050	17.6	53	2,959	@	—	—
Yamunanagar	0.4	—	—	0.5	@	—	88.6	385	3,838	@	—	—
Kurukshetra	@	—	—	0.8	—	—	112.8	468	4,066	@	—	—
Kaithal	2.4	5	1,749	@	—	—	175.2	838	4,251	@	—	—
Karnal	0.7	2	2,311	0.2	—	—	173.9	704	4,046	@	—	—
Panipat	0.3	—	—	—	—	—	83.7	305	3,587	@	—	—
Sonipat	6.0	11	2,210	0.6	2	2250	147.3	544	3,729	0.2	—	—
Rohtak	13.0	22	1,710	0.8	@	—	106.7	371	3,467	2.7	7	2,167
Jhajjar	32.2	56	1,737	0.1	—	—	113.9	421	3,690	2.9	7	2,303
Faridabad	3.8	7	1,763	—	—	—	27.6	93	3,322	0.3	—	—
Palwal	7.1	13	1,836	@	—	—	105.1	356	3,391	0.6	3	2,969
Gurugram	30.5	56	1,818	@	—	—	48.9	155	3,162	1.4	4	3,923
Nuh	24.9	42	1,687	—	—	—	76.6	247	3,210	1.0	2	2,550
Rewari	59.9	137	2,286	—	—	—	49.7	181	3,616	1.5	3	2,621
Mahendragarh	92.7	156	1,680	—	—	—	49.6	231	4,231	0.4	—	—
Bhiwani	83.7	98	1,366	@	—	—	219.6	731	3,850	11.3	28	3,166
Jind	11.2	22	1,991	—	—	—	218.9	987	3,650	0.6	2	2,386
Hisar	21.1	33	1,591	@	—	—	229.9	961	4,180	4.8	16	3,245
Fatehabad	2.2	4	1,956	—	—	—	190.4	923	4,858	1.9	8	4,143
Sirsa	1.2	2	1,542	@	—	—	303.8	1,431	4,706	5.7	25	4,136

AGRICULTURE

Area, Production and Average Yield per Hectare of Important Crops in Haryana (Area in 000 Hectares, Production in 000 Tonnes and Yield in Kgs. per Hectare)

No. 14.7 (Contd.)

Year/District	Foodgrains (Cereals)					
	Other Cereals			Total Cereals		
	A	P	Y	A	P	Y
1	20	21	22	23	24	25
1966-67	3.0	@	—	2,370.0	2,029	—
1970-71	0.4	@	—	2,708.8	3,939	—
1975-76	3.7	@	—	3,017.3	4,088	—
1980-81	1.8	@	—	3,167.7	5,533	—
1985-86	4.1	—	—	3,197.1	7,460	—
1990-91	2.7	—	—	3,337.3	9,017	—
1995-96	0.7	—	—	3,570.7	9,721	—
2000-01	0.2	—	—	4,186.5	13,195	—
2005-06	0.2	—	—	4,116.1	12,894	—
2010-11	0.5	—	—	4,524.6	16,413	—
2014-15 (P)	—	—	—	4,397.9	15,533	—
Ambala	—	—	—	172.2	629	—
Panchkula	—	—	—	32.9	96	—
Yamunanagar	—	—	—	159.7	651	—
Kurukshetra	—	—	—	244.3	891	—
Kaithal	—	—	—	339.1	1,363	—
Karnal	—	—	—	347.3	1,265	—
Panipat	—	—	—	138.2	489	—
Sonipat	—	—	—	248.4	783	—
Rohtak	—	—	—	181.6	499	—
Jhajjar	—	—	—	195.0	573	—
Faridabad	—	—	—	44.6	131	—
Palwal	—	—	—	153.8	467	—
Gurugram	—	—	—	86.7	231	—
Nuh	—	—	—	116.5	317	—
Rewari	—	—	—	113.8	328	—
Mahendragarh	—	—	—	142.7	387	—
Bhiwani	—	—	—	338.0	888	—
Jind	—	—	—	353.6	1,341	—
Hisar	—	—	—	303.6	1,146	—
Fatehabad	—	—	—	294.0	1,304	—
Sirsa	—	—	—	391.9	1,754	—

AGRICULTURE

Area, Production and Average Yield per Hectare of Important Crops in Haryana (Area in 000 Hectares, Production in 000 Tonnes and Yield in Kgs. per Hectare)

No. 14.7 (Contd.)

Year/District	(Foodgrains Pulses)											
	Gram			Mash			Moong			Massar		
	A	P	Y	A	P	Y	A	P	Y	A	P	Y
1	26	27	28	29	30	31	32	33	34	35	36	37
1966-67	1,062.0	531.0	500	7.9	2.8	353	13.6	4.7	343	35.1	12.4	355
1970-71	1,063.2	789.0	742	8.9	3.7	415	22.5	9.4	411	26.8	10.8	403
1975-76	1,106.2	907.0	820	8.5	5.1	597	17.2	12.1	703	25.6	11.9	463
1980-81	721.9	455.0	629	12.5	7.6	606	4.1	2.9	713	27.4	13.1	478
1985-86	760.9	625.0	821	5.8	3.8	692	4.2	3.1	727	26.1	13.8	529
1990-91	649.3	469.0	722	3.4	1.3	376	10.7	5.8	483	18.3	10.8	587
1995-96	376.7	381.0	1,010	2.3	1.1	474	7.0	3.1	444	10.4	7.2	692
2000-01	124.5	80.0	640	1.5	0.3	148	5.3	1.2	226	6.5	5.2	798
2005-06	129.8	72.0	554	2.5	0.9	370	17.9	7.7	431	5.2	3.9	741
2010-11	111.5	110.0	982	1.4	0.5	357	26.0	11.9	468	3.7	3.3	901
2014-15 (P)	65.1	42.0	646	1.3	0.5	360	6.8	3.3	509	2.0	1.5	993
Ambala	@	—	—	0.7	0.2	—	—	—	—	0.5	0.3	—
Panchkula	0.2	—	—	0.2	0.1	—	@	—	—	0.2	0.1	—
Yamunanagar	0.1	—	—	0.3	0.2	—	—	—	—	0.5	0.5	—
Kurukshetra	@	—	—	0.1	—	—	0.2	—	—	0.1	0.1	—
Kaithal	0.1	—	—	—	—	—	@	—	—	@	0.1	—
Karnal	0.1	—	—	0.1	—	—	@	—	—	0.2	0.3	—
Panipat	@	—	—	—	—	—	0.2	—	—	@	—	—
Sonipat	@	—	—	—	—	—	@	—	—	—	—	—
Rohtak	0.3	1.0	856	—	—	—	@	—	—	—	—	—
Jhajjar	0.3	1.0	856	—	—	—	@	—	—	—	—	—
Faridabad	—	—	—	—	—	—	@	—	—	0.4	—	—
Palwal	@	—	—	@	—	—	@	—	—	@	—	—
Gurugram	—	—	—	—	—	—	@	—	—	—	—	—
Nuh	0.1	—	—	—	—	—	—	—	—	0.1	0.1	—
Rewari	@	—	—	—	—	—	—	—	—	—	—	—
Mahendragarh	7.0	4.0	519	—	—	—	0.1	—	—	—	—	—
Bhiwani	39.8	25.0	632	—	—	—	1.5	0.7	577	—	—	—
Jind	@	—	—	—	—	—	—	—	—	—	—	—
Hisar	12.4	7.0	599	—	—	—	4.2	2.1	555	—	—	—
Fatehabad	0.4	—	—	—	—	—	0.3	0.2	666	—	—	—
Sirsa	4.3	4.0	962	—	—	—	0.3	0.3	1000	@	—	—

AGRICULTURE

Area, Production and Average Yield per Hectare of Important Crops in Haryana (Area in 000 Hectares, Production in 000 Tonnes and Yield in Kgs. per Hectare)

No. 14.7 (Contd.)

Year/District	Foodgrains (Pulses)					
	Other Pulses			Total Pulses		
	A	P	Y	A	P	Y
1	38	39	40	41	42	43
1966-67	31.0	12.0	—	1,150.0	563.0	—
1970-71	37.5	18.9	—	1,158.9	832.0	—
1975-76	36.4	15.9	—	1,193.9	952.0	—
1980-81	28.9	23.9	—	794.8	502.5	—
1985-86	49.3	40.9	—	846.3	686.6	—
1990-91	60.3	54.8	—	742.0	541.7	—
1995-96	53.4	58.3	—	449.8	450.7	—
2000-01	19.2	13.1	—	157.0	99.8	—
2005-06	39.9	27.3	—	195.3	111.8	—
2010-11	33.0	27.4	—	175.6	153.1	—
2014-15 (P)	8.6	7.2	—	83.8	54.5	—
Ambala	@	—	—	1.2	0.5	—
Panchkula	0.2	0.2	—	0.8	0.4	—
Yamunanagar	@	—	—	0.8	0.7	—
Kurukshetra	0.2	—	—	0.6	0.1	—
Kaithal	@	—	—	0.1	0.1	—
Karnal	0.3	—	—	0.7	0.3	—
Panipat	0.2	0.2	—	0.4	0.2	—
Sonipat	0.8	0.9	—	0.8	0.9	—
Rohtak	1.3	1.3	—	1.6	2.3	—
Jhajjar	1.7	2.1	—	2.1	3.1	—
Faridabad	0.2	0.3	—	0.7	0.3	—
Palwal	0.5	0.6	—	0.5	0.6	—
Gurugram	0.4	—	—	0.4	—	—
Nuh	0.5	0.6	—	0.6	0.7	—
Rewari	0.8	0.1	—	0.8	0.1	—
Mahendragarh	0.3	0.1	—	7.3	4.1	—
Bhiwani	0.8	0.7	—	42.1	26.4	—
Jind	—	—	—	@	—	—
Hisar	0.1	—	—	16.7	9.1	—
Fatehabad	0.1	—	—	0.8	0.2	—
Sirsa	0.2	0.1	—	4.8	4.4	—

AGRICULTURE

Area, Production and Average Yield per Hectare of Important Crops in Haryana (Area in 000 Hectares, Production in 000 Tonnes and Yield in Kgs. per Hectare)

No. 14.7 (Contd.)

Year/District	Oil Seeds											
	Total Foodgrains			Ground nut (Nuts in shell)			Sesamum			Rape Seed and Mustard		
	A	P	Y	A	P	Y	A	P	Y	A	P	Y
1	44	45	46	47	48	49	50	51	52	53	54	55
1966-67	3,520.0	2,592.0	—	11.1	11.0	998	1.7	0.5	320	198.0	80.0	404
1970-71	3,867.7	4,771.0	—	10.4	8.9	854	1.8	0.6	347	129.8	89.0	678
1975-76	4,211.2	5,040.0	—	11.3	12.2	1,082	4.8	2.0	405	136.7	65.0	471
1980-81	3,962.5	6,035.5	—	6.2	7.8	1,253	3.7	1.6	430	299.6	178.0	634
1985-86	4,043.4	8,146.6	—	10.4	9.1	870	6.2	2.6	414	363.0	276.0	798
1990-91	4,079.3	9,558.7	—	2.6	1.9	771	6.1	2.0	331	473.8	634.0	1,338
1995-96	4,020.5	1,0171.7	—	2.5	1.9	757	3.8	1.0	265	574.6	729.0	—
2000-01	4,343.5	13,294.8	—	0.3	0.2	688	3.5	1.0	295	408.8	560.0	1,369
2005-06	4,311.4	13,005.8	—	3.8	2.9	764	4.0	1.4	352	707.8	792.8	1,117
2010-11	4,700.2	16,566.1	—	2.3	2.4	1,039	3.3	1.4	430	509.7	953.0	1,852
2014-15 (P)	4,481.7	15,587.5	—	3.7	4.3	1,192	1.8	0.8	445	481.9	706.0	1,432
Ambala	173.4	629.5	—	—	—	—	—	—	—	1.3	1.0	1,432
Panchkula	33.8	96.4	—	@	@	—	@	@	—	1.7	2.0	1,432
Yamunanagar	160.6	651.7	—	@	@	—	@	@	—	2.3	2.0	1,432
Kurukshetra	244.9	891.1	—	—	—	—	—	—	—	1.4	1.0	1,432
Kaithal	339.2	1363.1	—	—	—	—	—	@	—	0.7	1.0	1,432
Karnal	348.0	1265.3	—	—	—	—	@	@	—	1.1	1.0	1,432
Panipat	138.5	489.2	—	—	—	—	@	@	—	0.9	1.0	1,432
Sonipat	249.2	783.9	—	—	—	—	—	@	—	1.5	1.0	1,198
Rohtak	183.2	501.3	—	—	—	—	@	@	—	8.7	10.0	1,122
Jhajjar	197.1	576.1	—	0.2	0.1	—	0.2	0.1	—	21.7	29.0	1,296
Faridabad	45.3	131.3	—	—	—	—	0.1	@	—	0.5	1.0	985
Palwal	154.2	467.6	—	—	—	—	0.2	0.1	—	1.4	2.0	1,160
Gurugram	87.1	231.0	—	—	—	—	0.4	0.3	—	9.8	13.0	1,269
Nuh	117.1	317.7	—	—	—	—	0.3	0.1	—	21.7	30.0	1,366
Rewari	114.7	328.1	—	@	@	—	0.2	0.1	—	62.8	97.0	1,541
Mahendragarh	150.0	391.1	—	@	@	—	@	@	—	88.8	133.0	1,499
Bhiwani	380.1	914.4	—	0.1	0.1	—	0.3	0.1	—	132.3	199.0	1,398
Jind	353.6	1341.0	—	—	—	—	@	@	—	3.4	3.0	1,123
Hisar	320.3	1155.1	—	0.2	0.3	—	@	@	—	66.8	99.0	1,471
Fatehabad	294.7	1304.2	—	1.3	1.5	—	—	@	—	11.9	18.0	1,537
Sirsa	396.7	1758.4	—	1.9	2.3	—	0.1	@	—	41.2	62.0	1,500

AGRICULTURE

Area, Production and Average Yield per Hectare of Important Crops in Haryana (Area in 000 Hectares, Production in 000 Tonnes and Yield in Kgs. per Hectare)

No. 14.7 (Contd.)

Year/District	Oil Seeds					
	Linseed			Other Oilseeds		
	A	P	Y	A	P	Y
1	56	57	58	59	60	61
1966-67	0.6	0.2	—	0.6	0.3	—
1970-71	0.5	0.3	—	0.1	—	—
1975-76	0.4	0.2	—	0.3	—	—
1980-81	0.4	0.1	—	1.3	—	—
1985-86	0.3	0.1	487	0.2	—	—
1990-91	0.1	0.1	808	5.9	—	—
1995-96	@	—	—	30.5	51.2	—
2000-01	@	—	—	1.4	1.6	—
2005-06	@	—	—	20.2	25.0	—
2010-11	—	—	—	5.9	8.1	—
2014-15 (P)	—	—	—	8.0	32.7	—
Ambala	—	—	—	2.3	4.5	—
Panchkula	—	—	—	—	0.2	—
Yamunanagar	—	—	—	0.3	0.4	—
Kurukshetra	—	—	—	4.6	27.0	—
Kaithal	—	—	—	—	—	—
Karnal	—	—	—	—	—	—
Panipat	—	—	—	—	—	—
Sonipat	—	—	—	—	—	—
Rohtak	—	—	—	—	—	—
Jhajjar	—	—	—	—	—	—
Faridabad	—	—	—	—	—	—
Palwal	—	—	—	—	—	—
Gurugam	—	—	—	—	—	—
Nuh	—	—	—	@	—	—
Rewari	—	—	—	—	—	—
Mahendragarh	—	—	—	—	—	—
Bhiwani	—	—	—	@	—	—
Jind	—	—	—	—	—	—
Hisar	—	—	—	0.2	0.1	—
Fatehabad	—	—	—	0.2	—	—
Sirsa	—	—	—	0.4	0.5	—

AGRICULTURE

Area, Production and Average Yield per Hectare of Important Crops in Haryana (Area in 000 Hectares, Production in 000 Tonnes and Yield in Kgs. per Hectare)

No. 14.7 (Contd.)

Year/District	Oil Seeds			Cotton lint @@								
	Total Oilseeds			American			Desi			Total		
	A	P	Y	A	P	Y	A	P	Y	A	P	Y
1	62	63	64	65	66	67	68	69	70	71	72	73
1966-67	212.0	92.0	—	81.0	134	300	102.0	153	289	183.0	287	—
1970-71	142.6	98.8	—	88.6	188	359	104.8	185	299	193.4	373	—
1975-76	153.5	79.4	—	108.3	214	340	146.7	251	290	255.0	465	—
1980-81	311.2	187.5	—	211.6	480	387	104.6	163	264	316.2	643	—
1985-86	380.1	287.8	—	262.3	622	402	81.8	123	255	344.1	745	367
1990-91	488.5	638.0	—	421.6	1042	421	69.0	113	278	490.6	1155	400
1995-96	611.0	783.1	—	490.3	986	342	161.5	298	313	651.8	1284	—
2000-01	414.0	562.8	—	394.1	1081	466	161.3	302	319	555.4	1383	424
2005-06	735.8	822.1	—	478.3	1,267	479	105.5	235	380	583.8	1,502	437
2010-11	521.0	964.9	—	470.1	1,692	612	23.2	55	407	493.3	1,747	510
2014-15 (P)	495.4	739.5	—	635.5	1,918	512	11.7	25	386	647.2	1,943	510
Ambala	3.6	5.5	—	—	—	—	—	—	—	—	—	—
Panchkula	1.8	2.2	—	—	—	—	@	—	—	@	—	—
Yamunanagar	2.6	2.4	—	—	—	—	—	—	—	—	—	—
Kurukshetra	6.0	28.0	—	—	—	—	—	—	—	—	—	—
Kaithal	0.7	1.0	—	9.5	33	558	0.3	—	—	9.8	33	—
Karnal	1.2	1.0	—	@	—	—	—	—	—	@	—	—
Panipat	0.9	1.0	—	—	—	—	0.1	—	—	0.1	—	—
Sonipat	1.6	1.0	—	3.9	11	482	—	—	—	3.9	11	—
Rohtak	8.7	10.0	—	16.7	34	337	@	—	—	16.7	34	—
Jhajjar	22.1	29.1	—	5.3	15	501	—	—	—	5.3	15	—
Faridabad	0.6	1.0	—	0.1	—	—	—	—	—	0.1	—	—
Palwal	1.6	2.1	—	4.0	12	510	@	—	—	4.0	12	—
Gurugram	10.2	13.3	—	—	—	—	0.4	—	—	0.4	—	—
Nuh	22.1	30.1	—	0.7	3	510	—	—	—	0.7	3	—
Rewari	63.0	97.1	—	2.5	5	435	—	—	—	2.5	5	—
Mahendragarh	88.8	133.0	—	6.5	22	539	—	—	—	6.5	22	—
Bhiwani	132.3	199.1	—	94.7	2,50	443	1.7	2	340	96.4	2,52	—
Jind	3.4	3.0	—	76.2	2,14	478	0.2	—	—	76.4	2,14	—
Hisar	67.2	99.1	—	152.5	3,33	372	2.7	7	155	155.2	3,40	—
Fatehabad	13.4	18.0	—	77.3	2,99	660	2.5	8	453	79.8	3,07	—
Sirsa	43.6	62.5	—	185.6	6,87	628	3.8	8	190	189.4	6,95	—

@@ In thousand bales of 170 Kg. each.

AGRICULTURE

Area, Production and Average Yield per Hectare of Important Crops in Haryana (Area in 000 Hectares, Production in 000 Tonnes and Yield in Kgs. per Hectare)

No. 14.7 (Concld.)

Year/District	Sugarcane (Gur)			Potatoes			Chillies (Dry)			Tobacco		
	A	P	Y	A	P	Y	A	P	Y	A	P	Y
1	74	75	76	77	78	79	80	81	82	83	84	85
1966-67	150.0	510	3,400	3.7	55.5	14,972	6.22	3.9	628	1.03	1.3	1,271
1970-71	155.7	707	4,504	4.6	70.6	13,587	9.59	6.8	706	0.54	0.7	1,323
1975-76	157.8	687	4,323	10.6	211.5	20,085	13.54	12.2	898	0.60	0.6	901
1980-81	113.1	460	4,067	11.4	182.6	16,004	10.6	10.9	1,029	0.20	0.2	854
1985-86	104.2	501	4,864	9.9	145.9	13,937	11.2	12.2	1,088	0.2	0.2	921
1990-91	147.8	780	5,273	10.5	164.8	15,722	5.0	5.9	1,172	@	0.2	30
1995-96	143.7	809	5,616	11.8	161.6	13,545	2.6	2.0	750	@	—	—
2000-01	143.0	817	5,713	9.3	141.2	15,226	2.1	2.1	975	@	—	—
2005-06	129.2	831	6,442	12.6	312.5	24,804	1.5	1.3	812	@	—	—
2010-11	84.5	604	7,108	12.4	280.9	22,631	1.1	10.9	9,569	—	—	—
2014-15 (P)	95.7	710	7,390	12.1	288.9	23,522	0.5	1.3	6,203	—	—	—
Ambala	10.2	71	7,055	1.8	42.7	24,262	—	0.2	5,619	—	—	—
Panchkula	0.5	6	5,846	0.3	6.2	20,647	0.1	0.1	3,433	—	—	—
Yamunanagar	26.5	189	6,990	1.0	11.4	22,705	@	—	—	—	—	—
Kurukshetra	10.9	90	8,164	6.8	159.0	23,388	@	0.1	5,620	—	—	—
Kaithal	3.4	21	7,125	0.1	2.4	24,433	—	—	—	—	—	—
Karnal	11.1	93	8,504	0.7	24.2	24,179	@	0.1	6,164	—	—	—
Panipat	5.7	50	8,335	0.2	4.5	20,826	0.1	0.2	5,207	—	—	—
Sonipat	7.1	56	7,947	@	5.1	25,290	@	—	—	—	—	—
Rohtak	8.1	54	6,804	0.1	2.3	23,238	—	—	—	—	—	—
Jhajjar	2.7	21	7,157	—	—	—	—	—	—	—	—	—
Faridabad	@	8	7,633	@	—	—	—	—	—	—	—	—
Palwal	2.0	9	4,372	—	—	—	—	—	—	—	—	—
Gurugram	0.1	—	—	—	—	—	—	—	—	—	—	—
Nuh	0.3	—	—	—	—	—	@	—	—	—	—	—
Rewari	@	—	—	@	2.3	23,238	0.1	—	—	—	—	—
Mahendragarh	—	—	—	@	—	—	@	—	—	—	—	—
Bhiwani	2.2	15	7,616	—	—	—	@	—	—	—	—	—
Jind	3.5	27	6,768	0.3	9.1	22,682	@	0.1	7,983	—	—	—
Hisar	1.1	—	7,016	0.2	4.8	24,000	0.2	0.3	9,322	—	—	—
Fatehabad	0.2	@	7,558	0.3	7.5	25,127	@	0.2	5,921	—	—	—
Sirsa	0.1	—	—	0.3	6.7	22,378	@	—	7,302	—	—	—

Source : O/o Director of Land Records, Haryana.

Note—(i) Total may not tally due to rounding off.

(ii) Before working out production estimates on the basis of area and yield, figures of area were rounded off to the nearest thousand hectare.

A—Area @ Less than 500 hectares/tonnes. P—Production

P - Figures are Provisional. Y—Average Yield

AGRICULTURE

Area under High Yielding Varieties of Foodgrains in Haryana

No. 14.8 (000 Hectares)

Year/District	Rice			Maize			Bajra			Wheat		
	Total	HYV	%	Total	HYV	%	Total	HYV	%	Total	HYV	%
1	2	3	4	5	6	7	8	9	10	11	12	13
1966-67	192.0	—	—	87.0	—	—	893.0	—	—	743.0	—	—
1970-71	269.2	30	11.1	114.4	14	12.2	879.6	240	27.3	1,129.3	630	55.8
1975-76	303.5	169	55.7	138.7	17	12.3	1,005.6	250	24.9	1,226.0	1,087	88.7
1980-81	483.9	414	85.6	71.3	28	39.3	870.3	335	38.4	1,479.0	1,360	92.0
1985-86	584.0	495	84.8	54.9	20	36.4	649.5	410	63.1	1,701.3	1,612	94.8
1990-91	661.2	479	72.4	34.8	16	46.0	608.6	410	67.4	1,850.1	1,829	98.9
1995-96	830.0	498	60.0	26.0	12	46.2	575.2	329	57.2	1,972.1	1863	94.5
2000-01	1,054.3	656.7	62.3	15.4	8.0	51.9	608.3	516.0	84.8	2,354.8	2295.0	97.5
2005-06	1,046.6	785.0	75.0	17.5	8.0	45.7	631.7	544.9	86.3	2,302.7	2,289.9	99.4
2010-11	1,243.0	779.0	62.7	10.0	7.0	70.0	661.0	645.0	97.6	2,515.0	2,470.0	98.2
2013-14	1,244	533	43.5	9.0	6.3	70.0	404	383	93.8	2,499	2,377	95.1
2014-15	1,287	472	37.0	8.0	6.0	75.0	383	369	95.8	2,601	2,470	95.0
2015-16 (P)	1,354	438	32.4	6.0	4.0	66.7	370	357	96.5	2,576	2,494	96.8
Ambala	85	71	83.5	1.0	1.0	100.0	0	0	0.0	88	85	96.6
Panchkula	9	6	66.7	4.0	2.0	50.0	1	1	100.0	18	13	72.2
Yamunanagar	74	61	82.4	—	—	0.0	0	0	0.0	91	86	94.5
Kurukshetra	120	62	51.7	—	—	0.0	0	0	0.0	113	112	99.1
Kaithal	162	81	50.0	—	—	0.0	2	2	100.0	174	174	100.0
Karnal	172	41	23.8	—	—	0.0	1	1	100.0	174	167	96.0
Panipat	64	9	14.1	—	—	0.0	0	0	0.0	84	84	100.0
Sonipat	107	6	5.6	—	—	0.0	6	6	100.0	143	143	100.0
Rohtak	44	—	0.0	1.0	1.0	100.0	13	12	92.3	106	105	99.1
Jhajjar	37	—	0.0	—	—	0.0	35	34	97.1	111	106	95.5
Faridabad	12	—	0.0	—	—	0.0	3	2	66.7	27	27	100.0
Palwal	34	4	11.8	—	—	0.0	8	8	100.0	100	100	100.0
Gurugram	5	—	0.0	—	—	0.0	32	32	100.0	50	47	94.0
Nuh	8	—	0.0	—	—	0.0	27	26	96.3	80	72	90.0
Rewari	2	—	—	—	—	0.0	62	61	98.4	51	46	90.2
Mahendragarh	0	—	—	—	—	0.0	89	88	98.9	51	42	82.4
Bhiwani	25	3	12.0	—	—	0.0	52	48	92.3	181	171	94.5
Jind	129	10	7.8	—	—	0.0	12	11	91.7	217	213	98.2
Hisar	62	—	0.0	—	—	0.0	24	22	91.7	226	218	96.5
Fatehabad	111	49	44.1	—	—	0.0	2	2	100.0	189	189	100.0
Sirsa	92	35	38.0	—	—	0.0	1	1	100.0	302	294	97.4

P – Provisional Source : O/o Director of Agriculture and Farmers Welfare , Haryana.

Total may not tally due to rounding off @ Less than 500 hectares.

AGRICULTURE

Area under Fruits and Vegetables in Haryana : 2014-15 (P)

No. 14.9 (Hectares)

District	Grapes	Bananas	Citrus	Mangoes	Peaches and Pears	Other fresh fruits	Total fruits
1	2	3	4	5	6	7	8
Ambala	—	—	—	—	—	4	12
Panchkula	—	—	—	—	—	84	84
Yamunanagar	—	—	—	204	—	28	232
Kurukshetra	—	—	—	316	—	3	319
Kaithal	—	—	—	—	—	259	259
Karnal	—	—	—	—	—	468	468
Panipat	—	—	—	314	—	149	463
Sonipat	—	—	—	818	—	—	818
Rohtak	—	—	—	—	—	73	73
Jhajjar	—	—	—	—	—	648	648
Faridabad	—	—	—	—	—	359	359
Palwal	—	—	—	—	—	392	392
Gurugram	—	—	—	—	—	5	5
Nuh	—	—	—	—	—	153	153
Rewari	—	—	—	—	—	119	119
Mahendragarh	—	—	—	—	—	10	10
Bhiwani	—	—	—	—	—	767	767
Jind	—	—	—	106	8	853	967
Hisar	—	—	189	2873	—	65	3127
Fatehabad	—	—	752	—	—	470	1222
Sirsa	—	—	—	—	—	6989	6989
Total	—	—	**941**	**4639**	**8**	**11898**	**17486**

AGRICULTURE

Area under Fruits and Vegetables in Haryana : 2014-15 (P)

No. 14.9 (Concld.) (Hectares)

District	Dry fruits	Potatoes	Sweet Potatoes	Onion	Other Vegetables	Total fruits & vegetables	Total condiments and spices
1	9	10	11	12	13	14	15
Ambala	—	1784	—	600	—	2396	1623
Panchkula	—	271	—	74	1002	1431	150
Yamunanagar	—	1026	—	221	2722	4201	291
Kurukshetra	—	6781	—	334	1316	8750	115
Kaithal	—	62	—	—	967	1288	189
Karnal	—	689	1	9	3590	4757	432
Panipat	—	237	8	44	2965	3717	586
Sonipat	—	8	—	—	4655	5481	13
Rohtak	—	95	—	305	884	1357	259
Jhajjar	—	—	—	45	740	1433	196
Faridabad	—	27	—	—	2448	2834	—
Palwal	—	—	—	—	268	660	—
Gurugram	—	—	—	—	2929	2934	13
Nuh	—	—	2	1313	2059	3527	31
Rewari	—	—	—	151	748	1018	39
Mahendragarh	—	7	1	2	481	501	330
Bhiwani	—	—	—	100	1948	2815	1113
Jind	—	352	—	49	561	1929	92
Hisar	—	161	—	425	2316	6027	711
Fatehabad	—	303	—	145	1123	2793	122
Sirsa	—	302	—	2	1367	8660	87
Total	—	**12105**	**12**	**3819**	**35087**	**68509**	**6392**

Source : O/o Director of Land Records, Haryana.

P – Provisional

AGRICULTURE

District-wise Percentage Distribution of Principal Crops in Haryana : 2014-15 (P)

No. 14.10

District	Total Cultivable Area (000 Hectares)	Net area sown (000 Hectares)	Net area sown Percentage to total Cultivable Area	Net Area Irrigated	
				Area (000 Hectares)	Percentage to Col. 3
1	2	3	4	5	6
Ambala	108	108	100.0	108	100.0
Panchkula	40	22	55.0	22	100.0
Yamunanagar	124	124	100.0	124	100.0
Kurukshetra	147	147	100.0	147	100.0
Kaithal	203	203	100.0	203	100.0
Karnal	204	193	94.6	193	100.0
Panipat	104	94	90.3	94	100.0
Sonipat	154	152	98.7	152	100.0
Rohtak	145	137	94.4	137	100.0
Jhajjar	165	141	85.4	132	93.6
Faridabad	30	29	96.6	29	100.0
Palwal	115	108	93.9	107	99.0
Gurugram	78	78	100.0	78	100.0
Nuh	112	112	100.0	35	31.2
Rewari	130	126	96.9	126	100.0
Mahendragarh	157	153	97.4	67	43.7
Bhiwani	415	399	96.1	113	28.3
Jind	245	244	99.5	239	97.9
Hisar	355	333	93.8	272	81.6
Fatehabad	223	221	99.1	221	100.0
Sirsa	402	398	99.0	374	93.9
Total	**3656**	**3522**	**96.3**	**2973**	**84.4**

AGRICULTURE

District-wise Percentage Distribution of Principal Crops in Haryana : 2014-15 (P)

No. 14.10 (Contd.)

District	Rice		Jowar		Bajra		Maize	
	Percent-age to Rice Area in State	Percent-age to State Production	Percent-age to Jowar Area in State	Percent-age to State Produc-tion	Percent-age to Bajra Area in State	Percent-age to State Produc-tion	Percent-age to Maize Area in State	Percent-age to State Produc-tion
1	7	8	9	10	11	12	13	14
Ambala	6.50	7.51	—	—	0.13	0.30	4.55	22.22
Panchkula	0.77	0.72	—	—	@	0.30	61.36	66.67
Yamunanagar	5.49	6.64	—	—	0.10	—	5.68	@
Kurukshetra	10.24	10.56	—	—	@	—	9.09	—
Kaithal	12.64	12.98	@	—	0.61	0.75	@	—
Karnal	13.50	13.95	—	—	**0.18**	0.30	2.27	—
Panipat	4.23	4.59	—	—	0.08	—	—	—
Sonipat	6.89	5.57	11.67	11.54	1.52	1.64	6.82	11.11
Rohtak	3.24	2.30	31.48	26.92	3.30	3.28	9.09	@
Jhajjar	2.74	2.07	20.37	23.08	8.18	8.36	1.14	—
Faridabad	0.87	0.75	3.15	3.85	0.97	1.04	—	—
Palwal	2.67	2.27	12.59	15.38	1.80	1.94	@	—
Gurugram	0.39	0.40	1.67	@	7.75	8.36	@	—
Nuh	0.52	0.55	13.51	15.38	6.32	6.27	—	—
Rewari	0.16	0.17	1.30	@	15.21	20.45	—	—
Mahendragarh	@	—	@	—	23.54	23.28	—	—
Bhiwani	1.65	0.75	4.26	3.85	21.25	14.62	@	—
Jind	9.63	8.24	@	—	2.84	3.28	—	—
Hisar	3.74	3.39	—	—	5.36	4.93	@	—
Fatehabad	7.78	9.21	—	—	0.56	0.60	—	—
Sirsa	6.35	7.38	—	—	0.30	0.30	@	—
Total	100.00	100.00	100.00	100.00	100.00	100.00	100.00	100.00

AGRICULTURE

District-wise Percentage Distribution of Principal Crops in Haryana : 2014-15 (P)

No. 14.10 (Contd.)

District	Wheat		Barley	
	Percentage to Wheat Area in State Percentage	Percentage to State Production	Percentage to Barley Area in State	Percentage to State Production
1	15	16	17	18
Ambala	3.36	3.00	@	—
Panchkula	0.67	0.50	@	—
Yamunanagar	3.37	3.60	@	—
Kurukshetra	4.29	4.37	@	—
Kaithal	6.67	7.82	@	—
Karnal	6.62	6.58	@	—
Panipat	3.16	2.85	@	—
Sonipat	5.61	5.08	0.56	—
Rohtak	4.06	3.46	7.65	6.67
Jhajjar	4.33	3.93	8.22	6.67
Faridabad	1.06	0.87	0.85	—
Palwal	4.00	3.32	1.70	2.86
Gurugram	1.86	1.45	3.97	3.81
Nuh	2.91	2.31	2.83	1.90
Rewari	1.89	1.69	4.25	2.86
Mahendragarh	1.89	2.16	1.13	—
Bhiwani	8.36	6.83	32.01	26.66
Jind	8.33	9.22	1.70	1.90
Hisar	8.75	8.98	13.60	15.24
Fatehabad	7.25	8.62	5.38	7.62
Sirsa	11.56	13.36	16.15	23.81
Total	100.00	100.00	100.00	100.00

AGRICULTURE

District-wise Percentage Distribution of Principal Crops in Haryana : 2014-15 (P)

No. 14.10 (Concld.)

District	Gram		Sugarcane		Cotton		Rape seed and Mustard	
	Percent-age to Gram Area in State	Percent-age to State Production	Percent-age to Sugarcane Area in State	Percent-age to State Production	Percent-age to Cotton Area in State	Percent-age to State Production	Percent-age to Rape seed and Mustard Area in State	Percent-age to State Production
1	19	20	21	22	23	24	25	26
Ambala	@	—	10.66	10.00	—	—	0.27	0.14
Panchkula	0.31	—	0.52	0.85	@	—	0.35	0.28
Yamunanagar	0.15	—	27.69	26.62	—	—	0.48	0.28
Kurukshetra	@	—	11.39	12.68	—	—	0.29	0.14
Kaithal	0.15	—	3.55	2.96	1.51	1.70	0.15	0.14
Karnal	0.15	—	11.60	13.10	@	—	0.23	0.14
Panipat	@	—	5.96	7.04	0.02	—	0.19	0.14
Sonipat	@	—	7.42	7.89	0.60	0.57	0.31	0.14
Rohtak	0.46	2.38	8.46	7.60	2.58	1.75	1.81	1.42
Jhajjar	0.46	2.38	2.82	2.95	0.82	0.78	4.50	4.11
Faridabad	—	—	@	1.13	0.02	—	0.10	0.14
Palwal	@	—	2.09	1.27	0.62	0.62	0.29	0.28
Gurugram	—	—	0.10	—	0.06	—	2.03	1.84
Nuh	0.15	—	0.31	—	0.11	0.15	4.50	4.25
Rewari	@	—	@	—	0.39	0.26	13.03	13.74
Mahendragarh	10.75	9.52	—	—	1.00	1.13	18.43	18.84
Bhiwani	61.14	59.52	2.30	2.11	14.90	12.97	27.45	28.19
Jind	@	—	3.66	3.80	11.80	11.01	0.71	0.43
Hisar	19.05	16.67	1.15	—	23.98	17.50	13.86	14.03
Fatehabad	0.62	—	0.21	—	12.33	15.80	2.47	2.55
Sirsa	6.61	9.53	0.11	—	29.26	35.76	8.55	8.78
Total	**100.00**	**100.00**	**100.00**	**100.00**	**100.00**	**100.00**	**100.00**	**100.00**

Source of Data :— O/o Director Land Records, Haryana.

Note:—Total may not tally due to rounding off.

P – Provisional

INDEX OF AGRICULTURAL PRODUCTION IN HARYANA

(BASE TRIENNIUM ENDING 1981-82=100)

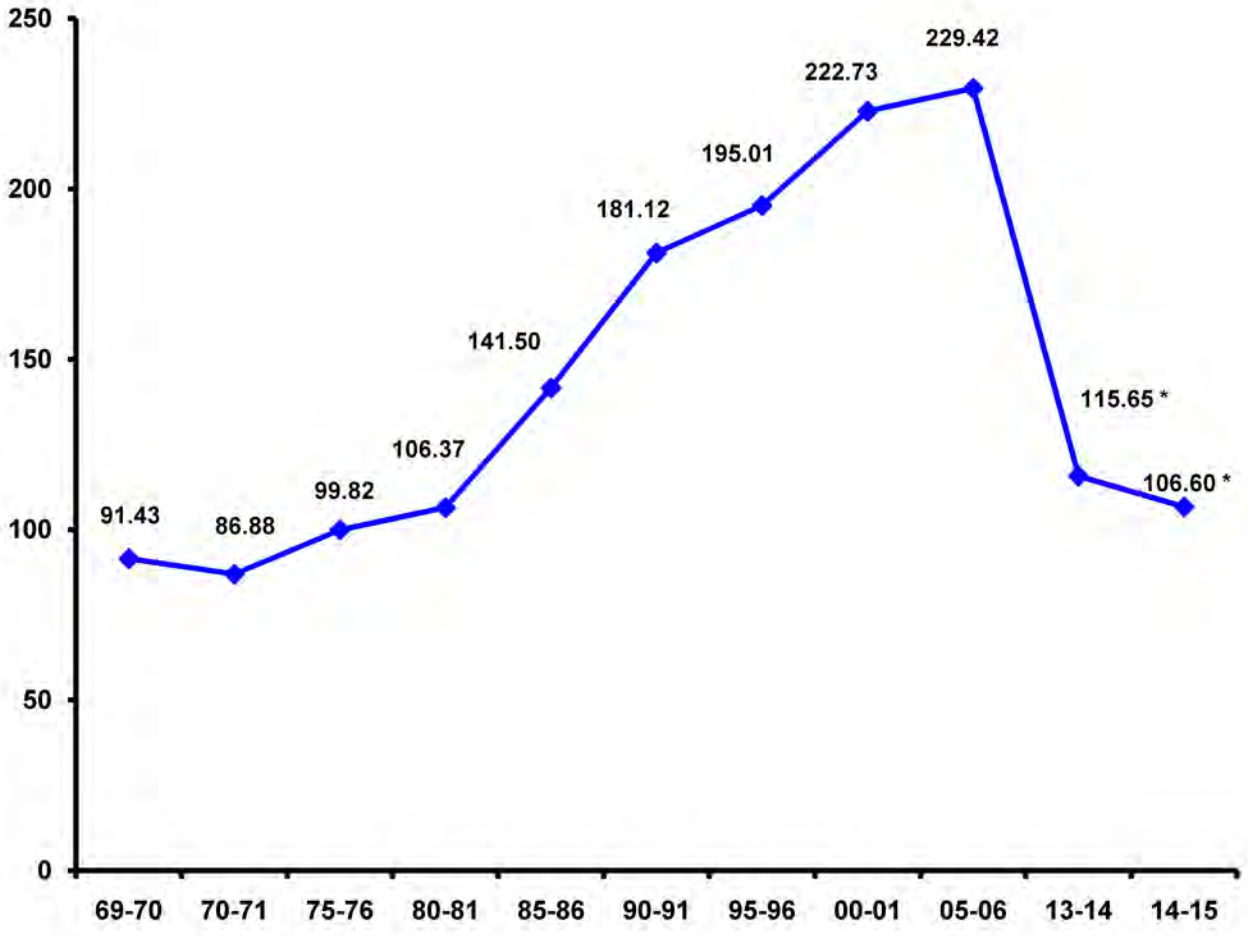

(* BASE TRIENNIUM ENDING 2007-08 = 100)

AGRICULTURE

Various Index Numbers relating to Agriculture in Haryana

No.14.11 (Base : Triennium ending 2007-08=100)

Year	Index of Area under crops	Index of net area sown	Index of cropping intensity	Index of cropping pattern	Index of yield	Index of productivity per hectare of net area sown	Index of Agricultural production
1	2	3	4	5	6	7	8
1969-70	92.79	98.37	93.35	96.68	101.92	92.95	91.43
1975-76	101.98	100.49	100.83	97.40	100.49	99.33	99.82
1980-81	100.51	99.88	101.66	101.31	104.46	106.50	106.37
1985-86*	103.36	100.19	103.93	103.13	132.75	141.23	141.50
1990-91*	110.07	99.13	111.00	107.76	152.70	182.71	181.12
1995-96*	114.45	99.44	111.68	116.57	146.17	196.11	195.01
2000-01*	116.32	97.78	127.40	118.54	161.53	227.79	222.73
2004-05*	120.57	97.88	133.77	100.00	201.55	248.27	243.01
2005-06*	122.07	98.93	134.08	100.00	187.94	231.90	229.42
2006-07*	119.61	98.65	132.35	100.00	216.91	263.00	259.45
2007-08**	100.10	100.62	179.74	100.00	104.78	104.23	104.88
2008-09**	100.70	100.14	181.77	100.00	107.42	108.03	108.18
2009-10**	101.46	99.41	178.90	100.00	104.06	106.20	105.57
2010-11**	101.45	98.51	184.91	100.00	107.55	110.75	109.10
2012-13**	104.81	98.37	181.50	100.00	108.09	115.17	113.29
2013-14**	105.51	97.92	185.04	100.00	109.61	118.11	115.65
2014-15 (P)**	109.42	98.48	187.96	100.00	97.42	108.00	106.60

Source of Data :— O/o Director Land Records, Haryana.

P – Provisional

* Base year 1981-82 =100.

* * Base year 2007-08=100.

AGRICULTURE

Index Numbers of Area under Crops in Haryana

No. 14.12 (Base : Triennium ending 2007-08=100)

Commodity/Group	1969-70	1980-81	1990-91*	2000-01*	2005-06*	2007--08**	2009-10**	2012-13**	2013-14**	2014-15(P)**
1	2	3	4	5	6	7	8	9	10	11
1. Food Grains—										
(a) Cereals										
(i). Kharif										
Rice	48.24	96.92	129.73	206.79	205.40	101.78	114.45	114.48	118.16	122.14
Bajra	110.05	102.91	71.97	71.90	74.72	99.32	93.70	65.90	64.82	61.45
Maize	152.79	97.98	47.84	20.62	23.38	90.74	81.26	66.89	57.56	54.18
Jowar	177.18	104.96	99.22	83.58	68.25	99.96	87.51	61.93	69.90	56.10
Total Kharif Cereals	**97.79**	**100.92**	**92.62**	**115.36**	**115.30**	**101.44**	**111.79**	**108.44**	**111.54**	**114.56**
(ii). Rabi										
Wheat	67.56	98.22	122.84	156.37	152.92	101.05	105.77	106.15	106.24	110.57
Barley	134.36	114.82	46.56	40.56	25.81	108.37	124.31	140.83	115.16	97.44
Total Rabi Cereals	**72.04**	**99.33**	**117.74**	**148.63**	**144.42**	**101.12**	**105.93**	**106.45**	**106.32**	**110.46**
Total Cereals	**84.64**	**100.11**	**105.44**	**132.34**	**130.15**	**101.25**	**108.22**	**107.23**	**108.36**	**112.06**
(b) Pulses										
Gram	144.44	93.50	84.10	16.19	16.82	93.60	73.09	40.87	72.13	56.49
Moong	584.92	103.36	269.75	134.37	453.78	105.77	73.64	42.58	35.09	32.13
Mash	84.81	113.98	31.02	13.97	19.17	—	—	—	—	—
Massar	114.80	107.03	71.49	25.35	19.19	96.49	92.98	45.96	42.11	28.07
Tur	—	—	—	—	—	94.15	76.35	29.40	22.01	14.29
Total Pulses	**141.06**	**94.25**	**83.87**	**17.02**	**19.07**	**94.75**	**74.94**	**38.69**	**56.55**	**43.69**
Total Food Grains	**96.16**	**98.91**	**101.08**	**108.87**	**107.54**	**101.14**	**107.68**	**106.11**	**107.52**	**110.95**
2. Non-Food Grains—										
(a) Oil Seeds										
Groundnut	171.43	88.57	37.15	4.86	60.06	70.83	70.83	108.58	250.00	154.17
Sesamum	51.37	100.00	164.87	95.42	100.02	142.50	112.50	54.71	45.00	78.75
Rape and Mustard	57.00	142.19	224.89	194.14	336.07	94.25	80.54	87.98	84.62	77.69
Lin Seed	**136.37**	**109.09**	**27.28**	—	—	—	—	—	—	—
Sun Flower	—	—	—	—	—	85.71	64.78	38.78	38.87	119.60
Total Oil Seeds	**60.65**	**139.73**	**217.61**	**186.19**	**322.79**	**94.12**	**80.22**	**86.72**	**83.91**	**78.97**

AGRICULTURE

Index Numbers of Area under Crops in Haryana

No. 14.12 (Concld.) (Base : Triennium ending 2007-08=100)

Commodity/Group	1969-70	1980-81	1990-91*	2000-01*	2005-06*	2007-08**	2009-10**	2012-13**	2013-14**	2014-15(P)**
1	2	3	4	5	6	7	8	9	10	11
(b) Fibres										
Cotton (Desi)	96.36	97.67	64.43	150.33	98.04	91.45	33.30	15.35	16.65	12.21
Cotton American)	42.90	99.53	198.31	185.34	225.33	97.59	104.12	126.85	121.19	139.60
Total Fibres	**60.82**	**98.90**	**153.45**	**173.59**	**182.66**	**96.80**	**94.99**	**112.47**	**107.71**	**123.18**
(c) Miscellaneous—										
Potatoes	32.25	91.44	84.23	74.36	102.38	100.52	96.60	100.37	90.31	96.60
Sugarcane	130.45	87.09	113.80	110.11	99.33	102.78	57.89	73.82	73.98	70.91
Chillies (Dry)	57.67	103.25	48.71	20.84	25.32	100.00	60.00	55.47	33.33	46.67
Tobacco	432.38	88.23	44.12	—	—	—	—	—	—	—
Onion	—	—	—	—	—	84.78	48.91	75.98	35.54	94.57
Gowar Seed	—	—	—	—	—	102.92	129.18	135.51	166.71	141.77
Total Miscellaneous	**118.00**	**88.53**	**106.88**	**101.06**	**94.30**	**102.31**	**80.91**	**93.23**	**100.95**	**93.32**
Total Non-Food Grains	**73.37**	**109.66**	**163.69**	**161.64**	**207.96**	**97.87**	**88.12**	**102.02**	**101.22**	**106.15**
All Commodities	**92.79**	**100.51**	**110.07**	**116.32**	**122.07**	**100.10**	**101.46**	**104.81**	**105.51**	**109.42**

Source of Data :— O/o Director Land Records, Haryana.

P – Provisional

* Base year 1981-82 =100.

* * Base year 2007-08 =100.

AGRICULTURE

Index of Agricultural Production in Haryana

No. 14.13 (Base: Triennium ending 2007-08 = 100)

Commodity/Group	1969-70	1980-81	1990-91*	2000-01*	2005-06*	2007-08**	2009-10**	2012-13**	2013-14**	2014-15(P)**
1	2	3	4	5	6	7	8	9	10	11
1. Food Grains—										
(a) Cereals										
Kharif										
Rice	32.32	109.41	159.37	234.20	277.55	106.36	107.01	116.24	119.19	118.16
Bajra	123.56	113.94	127.00	158.39	170.45	120.29	96.77	82.31	86.26	69.72
Maize	202.48	119.70	72.41	50.24	53.19	107.77	75.73	75.73	69.90	52.43
Jowar	150.00	133.33	180.56	63.25	71.50	130.85	124.47	89.36	108.51	82.98
Total Kharif Cereals	**67.53**	**111.63**	**146.98**	**201.40**	**233.62**	**108.08**	**105.78**	**101.83**	**115.15**	**112.14**
(i). Rabi										
Wheat	61.50	99.99	184.40	277.01	253.63	105.33	107.96	114.44	121.47	106.58
Barley	128.88	125.40	74.13	81.76	54.74	114.65	130.89	159.55	144.27	100.32
Total Rabi Cereals	**63.74**	**100.83**	**180.74**	**270.53**	**247.03**	**105.41**	**108.16**	**144.83**	**121.67**	**106.53**
Total Cereals	**64.81**	**103.89**	**171.18**	**250.94**	**243.23**	**106.45**	**107.23**	**113.74**	**119.12**	**108.72**
(b) Pulses										
Gram	331.64	126.62	130.48	22.26	20.03	75.00	86.11	73.61	100.00	58.33
Moong	335.30	102.35	204.70	43.40	294.16	169.41	116.47	73.54	63.88	56.47
Mash	56.15	112.31	19.20	3.40	10.34	—	—	—	—	—
Massar	101.71	105.36	86.87	41.17	29.77	39.80	59.69	39.80	33.67	21.43
Tur	—	—	—	—	—	108.25	76.42	48.94	36.79	238.44
Total Pulses	**319.93**	**125.54**	**127.76**	**22.61**	**22.49**	**87.39**	**84.69**	**66.22**	**79.58**	**96.77**
Total Food Grains	**101.70**	**107.02**	**164.90**	**217.93**	**211.31**	**106.14**	**106.86**	**112.97**	**118.47**	**108.53**
2. Non-Food Grains—										
(a) Oil Seeds										
Groundnut	126.33	102.63	25.00	2.63	29.63	57.69	80.77	177.17	386.54	248.08
Sesamum	52.17	104.35	130.46	52.83	63.39	81.08	89.19	46.86	48.65	81.08
Rape and Mustard	60.66	138.59	493.70	436.07	615.94	81.64	155.83	131.14	120.34	96.54
Linseed	225.00	75.00	75.00	—	—	—	—	—	—	—
Sun Flower	—	—	—	—	—	90.84	90.84	47.10	62.07	179.44
Total Oil Seeds	**63.84**	**136.34**	**466.45**	**410.09**	**580.25**	**81.79**	**115.01**	**128.95**	**119.54**	**98.83**

AGRICULTURE

Index of Agricultural Production in Haryana

No. 14.13 (Concld.) (Base : Triennium ending 2007-08 = 100)

Commodity/Group	1969-70	1980-81	1990-91*	2000-01*	2005-06*	2007-08**	2009-10**	2012-13**	2013-14**	2014-15(P)**
1	2	3	4	5	6	7	8	9	10	11
(b) Fibres										
Cotton (Desi)	99.80	97.41	117.56	314.20	244.43	81.50	33.92	15.86	14.10	11.01
Cotton (American)	36.78	101.91	221.24	229.52	269.01	112.93	122.52	155.86	132.63	127.64
Total Fibres	**51.30**	**100.87**	**197.35**	**249.03**	**263.35**	**108.88**	**111.09**	**137.81**	**117.35**	**112.60**
(c) Miscellaneous										
Potatoes	29.18	92.19	83.22	71.21	158.07	65.78	51.26	110.33	100.22	107.04
Onion	—	—	—	—	—	92.72	45.56	95.92	34.93	95.20
Sugarcane	86.90	95.37	161.71	169.39	172.29	99.03	63.86	83.92	83.10	80.22
Chillies (Dry)	84.47	103.48	56.02	18.94	10.24	157.41	118.63	102.66	45.63	13.69
Gowar Seed	—	—	—	—	—	116.40	116.41	0.00	105.47	99.55
Tobacco	510.00	100.00	100.00	—	—	—	—	—	—	—
Total Miscellaneous	**79.97**	**95.44**	**145.92**	**148.58**	**161.16**	**103.58**	**79.60**	**60.71**	**88.96**	**86.34**
Total Non-Food Grains	**65.40**	**104.72**	**222.27**	**234.92**	**275.36**	**102.17**	**102.80**	**113.97**	**109.62**	**102.47**
All Commodities	**91.43**	**106.37**	**181.12**	**222.73**	**229.42**	**104.88**	**105.57**	**113.29**	**115.65**	**106.60**

Source : Department of Economic & Statistical Analysis, Haryana.

P – Provisional

* Base year 1981-82 =100.

* * Base year 2007-08 =100.

AGRICULTURE

Area under Principal Crops in India by States: 2014-15 (P)

No. 14.14 (000 Hectares)

State	FOODGRAINS							
	Cereals							
	Rice	Wheat	Jowar	Bajra	Maize	Barley	Other Cereals	Total Cereals
1	2	3	4	5	6	7	8	9
Andhra Pradesh	2394	0	142	28	303	0	53	2920
Arunachal Pradesh	—	—	—	—	—	—	—	—
Assam	2495.3	23.6	0	0	28	0	5.4	2552.3
Bihar	3263.4	2154.4	1.5	3.3	706.5	12.1	9.3	6150.5
Chhatisgarh	3808.5	97.5	5.1	0.1	122.1	2.3	125.7	4161.3
Goa	—	—	—	—	—	—	—	—
Gujarat	786	1112	145	460	382	0	51	2936
Haryana	1278	2628	54	394	8	35	0.8	4397.8
Himachal Pradesh	72.5	330.4	0	0.7	292.6	21.7	6.3	724.2
Jammu & Kashmir	276.4	321	0	15.8	298.9	6.7	14.3	933.1
Jharkhand	1502.2	171.1	0.5	0.2	269.8	0	14	1957.8
Karnataka	1326	198	1047	234	1337	0	731	4873
Kerala	198.2	0	0.2	0	0.1	0	0	198.5
Madhya Pradesh	2153	6002	220	225	1132	83	134	9949
Maharashtra	1551	1067	3288	865	1077	0	193	8041
Manipur	—	—	—	—	—	—	—	—
Meghalaya	—	—	—	—	—	—	—	—
Mizoram	—	—	—	—	—	—	—	—
Nagaland	—	—	—	—	—	—	—	—
Odisha	4166.3	0.4	6.7	2.4	91.7	0	72.2	4339.7
Punjab	2894	3505	0	0	126	11	0	6536
Rajasthan	167.8	3318.2	661	4076.9	891.5	343.3	13.8	9472.5
Sikkim	—	—	—	—	—	—	—	—
Tamil Nadu	1795	0	347.5	57.7	322	0	132	2654.2
Tripura	—	—	—	—	—	—	—	—
Telangana	1415	6	79	11	692	0	2	2205
Uttar Pradesh	5872	9846	164	952	717	170	7	17728
Uttrakhand	261.7	347.8	0	0	24.6	21.3	175.8	831.2
West Bengal	5376	334.6	0	0.2	152.4	2	11.8	5877
Other Centrally Administered Areas	1049.3	29.5	3.9	2.7	211.4	1.1	46.1	1344
All India	44110.6	31465.5	6161.4	7318	9185.6	707.5	1798.5	100782.1

P—Provisional

AGRICULTURE

Area under Principal Crops in India by States : 2014-15 (P)

No. 14.14 (Contd.) (000 Hectares)

State	FOODGRAINS					Oil seeds		
	Pulses				Total food-grains	Ground-nut	Sesamum	Rape seed and mustard
	Gram	Tur	Other Pulses	Total Pulses				
1	10	11	12	13	14	15	16	17
Andhra Pradesh	342	151	550	1043	3963	874	85	6
Arunachal Pradesh	—	—	—	—	—	—	—	—
Assam	2.1	6	140.1	148.2	2700.5	0	12.17	281.01
Bihar	60	19.9	495	574.9	6725.4	0.57	2.93	84.45
Chhatisgarh	280.6	53.1	563.2	896.9	5058.2	25.7	17.6	45.9
Goa	—	—	—	—	—	—	—	—
Gujarat	161	214	216	591	3527	1401	181	185
Haryana	65	6.1	12.1	83.2	4481	3.7	2.1	482
Himachal Pradesh	0.4	0	30.6	31	755.2	0.05	2.05	8.77
Jammu & Kashmir	0	0	24.2	24.2	957.3	0	3.8	55.26
Jharkhand	160.7	195.9	238.1	594.7	2552.5	24.5	6.43	201.43
Karnataka	939	728	653	2320	7193	654	44	2
Kerala	0.6	0.3	0.3	1.2	199.7	0.48	0.26	0
Madhya Pradesh	2853	521	2139.2	5513.2	15462.2	231	359	713
Maharashtra	1427	1210	772	3409	11450	327	21	10
Manipur	—	—	—	—	—	—	—	—
Meghalaya	—	—	—	—	—	—	—	—
Mizoram	—	—	—	—	—	—	—	—
Nagaland	—	—	—	—	—	—	—	—
Odisha	47.3	137.9	641.1	826.3	5166	48.84	25.86	10.12
Punjab	1.8	2.6	44.8	49.2	6585.2	1.4	4.7	31
Rajasthan	1256.3	13.2	2092.8	3362.3	12834.8	500.82	329.91	2474.38
Sikkim	—	—	—	—	—	—	—	—
Tamil Nadu	6.8	72.4	804.7	883.9	3538.1	336.52	64.24	0.3
Tripura	—	—	—	—	—	—	—	—
Telangana	59	220	129	408	2613	155	24	2
Uttar Pradesh	558	287	1505	2350	20078	98	323	626
Uttrakhand	0.7	3.6	62.1	66.4	897.6	0.97	1.63	16.22
West Bengal	26.2	2	223	251.2	6128.2	77.38	224.48	448.6
Other Centrally Administered Areas	3.6	9.4	113	126	1470	7.72	10.93	104.66
All India	8251.1	3853.4	11449.3	23553.8	124300.1	4768.65	1746.09	5799.1

AGRICULTURE

Area under Principal Crops in India by States : 2014-15 (P)

No. 14.14 (Concld.) (000 Hectares)

State	Oil seed				Other crops	
	Linseed	Castor seed	Other oil seeds	Total oil seeds	Sugarcane	Cotton
1	18	19	20	21	22	23
Andhra Pradesh	0	48	59	1072	139	821
Arunachal Pradesh	—	—	—	—	—	—
Assam	5.62	0.94	7.15	306.89	29.9	0
Bihar	16.44	0.1	11.75	116.23	254.34	0
Chhatisgarh	31	0.1	170.8	291.1	18.5	0
Goa	—	—	—	—	—	—
Gujarat	0	715	63.56	2545.56	208	2773
Haryana	0	0.2	8.0	495	95	647
Himachal Pradesh	0.7	0	0.65	12.22	1.63	0
Jammu & Kashmir	0.13	0	0	59.19	1.31	0
Jharkhand	28.84	0.11	6.24	267.56	6.76	0
Karnataka	5	12	656	1373	480	875
Kerala	0	0	0	0.74	1.52	0
Madhya Pradesh	111	2.1	5650	7066.1	111	547
Maharashtra	24	17	3843	4242	1030	4190
Manipur	—	—	—	—	—	—
Meghalaya	—	—	—	—	—	—
Mizoram	—	—	—	—	—	—
Nagaland	—	—	—	—	—	—
Odisha	24.01	10.93	92.26	212.02	10.05	127
Punjab	0	0	8.5	45.6	94	420
Rajasthan	2.56	226.34	923.14	4457.14	5.57	487
Sikkim	—	—	—	—	—	—
Tamil Nadu	0	5.04	8.9	415	263.07	187
Telangana	—	—	—	—	—	—
Tripura	0	51	264	496	38	1713
Uttar Pradesh	25	0	55	1127	2140.8	0
Uttrakhand	0	0	12.76	31.58	101.72	0
West Bengal	5.3	0.08	20.6	776.43	17.73	0
Other Centrally Administered Areas	5.89	0.47	42.75	172.4	16.88	31
All India	285.49	1089.41	11907.66	25596.36	5066.78	12819

Source : Ministry of Agriculture, Government of India.

Totals may not tally due to rounding off.

P—Provisional

AGRICULTURE

Production of Principal Crops in India by States : 2014-15 (P)

No. 14.15 (000 Tonnes)

State	FOODGRAINS							
	Cereals.							
	Rice	Wheat	Jowar	Bajra	Maize	Barley	Other Cereals	Total Cereals
1	2	3	4	5	6	7	8	9
Andhra Pradesh	7233.9	0	286.2	38	1938	0	48.1	9544.2
Arunachal Pradesh	—	—	—	—	—	—	—	—
Assam	5222.6	28.8	0	0	93.2	0	3.2	5347.8
Bihar	6356.7	3987	1.6	3.7	2340.5	13.4	11.9	12714.8
Chhatisgarh	6322.1	135.3	4.4	0.1	230.3	3	29.4	6724.6
Goa	—	—	—	—	—	—	—	—
Gujarat	1830.9	3059	195.7	771.4	631	0	46.8	6534.8
Haryana	4007	10707	26	670	18	105	0	15533
Himachal Pradesh	125.2	646.5	0	0.4	579	37.8	4.8	1393.7
Jammu & Kashmir	517.2	314.3	0	9.4	360	4	6.2	1211.1
Jharkhand	3361.9	330.4	0.3	0.1	475.7	0	11.5	4179.9
Karnataka	3541	261	1174	248	4214	0	1310	10748
Kerala	562.1	0	0.1	0	0.1	0	0.1	562.4
Madhya Pradesh	3625.3	17103.9	377	445	2128.2	104.3	74.9	23858.6
Maharashtra	2946	1308	2109	538	2202	0	155.9	9258.9
Manipur	—	—	—	—	—	—	—	—
Meghalaya	—	—	—	—	—	—	—	—
Mizoram	—	—	—	—	—	—	—	—
Nagaland	—	—	—	—	—	—	—	—
Odisha	8298.2	0.7	4.2	1.4	188.2	0	48.5	8541.2
Punjab	11107	15050	0	0	460	39.4	0	26656.4
Rajasthan	366.7	9823.9	504.5	4456.1	1551.2	962.4	5.3	17670.1
Sikkim	—	—	—	—	—	—	—	—
Tamil Nadu	5727.8	0	512.7	177.6	2067.9	0	384.6	8870.6
Tripura	—	—	—	—	—	—	—	—
Telangana	4440.8	7	83	11	2308	0	2	6851.8
Uttar Pradesh	12167.9	22417.4	163	1808	1279	315	5	38155.3
Uttrakhand	603.7	654.2	0	0	50.9	24.4	238.2	1571.4
West Bengal	14677.2	939.3	0	0	663.1	3	12.7	16295.3
Other Centrally Administered Areas	2441.7	106.1	3.5	5.9	394.7	1.2	47.7	3000.8
All India	105481.9	86526.8	5445.2	9184.1	24173	1612.9	2446.8	235224.7

P—Provisional

AGRICULTURE

Production of Principal Crops in India by States 2014-15(P)

No. 14.15 (Contd.) (000 Tonnes)

State	FOODGRAINS					Oil seeds	
	Pulses				Total foodgrains	Groundnut	Sesamum
	Gram	Tur	Other Pulses	Total Pulses			
1	10	11	12	13	14	15	16
Andhra Pradesh	391	76	483	950	10494.2	493	28
Arunachal Pradesh	—	—	—	—	—	—	—
Assam	2	5.7	103.3	111	5458.8	0	9.23
Bihar	57.5	28.5	407.8	493.8	13208.6	0.59	2.56
Chhatisgarh	290.4	33.8	412.3	736.5	7461.1	36.3	8
Goa	—	—	—	—	—	—	—
Gujarat	199	235	140.5	574.5	7109.3	3018	102
Haryana	42	6.7	5.8	54.5	15587.5	4.3	0.8
Himachal Pradesh	0.4	0	37.9	38.3	1432	0	0.72
Jammu & Kashmir	0	0	9.2	9.2	1220.3	0	1.57
Jharkhand	186.4	199.5	211.2	597.1	4777	24.83	2.31
Karnataka	674	474	242	1390	12138	502	22
Kerala	0.5	0.5	0.4	1.4	563.8	0.69	0.09
Madhya Pradesh	2964	511	1353.3	4828.3	28686.9	370	186
Maharashtra	1088	726	239	2053	11311.9	379	4
Manipur	—	—	—	—	—	—	—
Meghalaya	—	—	—	—	—	—	—
Mizoram	—	—	—	—	—	—	—
Nagaland	—	—	—	—	—	—	—
Odisha	36.4	123.8	279.1	439.3	8980.5	61.95	6.65
Punjab	1.9	2.4	37.3	41.6	26698	2.6	1.4
Rajasthan	911.1	9.7	1031	1951.8	19621.9	1011.2	112.48
Sikkim	—	—	—	—	—	—	—
Tamil Nadu	4.4	77	671.8	753.2	9623.8	926.41	44.75
Telengana	—	—	—	—	—	—	—
Tripura	81	109	73	263	7114.8	296	10
Uttar Pradesh	367.7	174	897	1438.7	39594	84	64
Uttrakhand	0.6	3.2	50.8	54.6	1626	1.07	0.44
West Bengal	30.8	2.9	202.8	236.5	16531.8	179.86	213.64
Other Centrally Administered Areas	3.4	8.5	120.6	132.5	3133.3	9.98	7.19
All India	7332.5	2807.2	7009.1	17150.4	252021.1	7401.68	827.83

Note : — (i) Groundnut is in nut shell.

(ii) Production of cotton is in terms of thousand bales of 170 Kg. each.

AGRICULTURE

Production of Principal Crops in India by States : 2014-15 (P)

No. 14.15 (Concld.) (000 Tonnes)

State	Oil seeds					Other crops	
	Rape seed and mustard	Linseed	Castor seeds oil	Other oil seeds	Total oil seeds	Sugarcane	Cotton
1	17	18	19	20	21	22	23
Andhra Pradesh	3	0	27	46.15	597.15	9987	2841
Arunachal Pradesh	—	—	—	—	—	—	—
Assam	187.52	3.95	0.56	4.43	205.69	1099.13	0
Bihar	92.89	14.16	0.09	16.72	127.01	14034.12	0
Chhatisgarh	26.4	12.3	0	91.24	174.24	49.3	0
Goa	—	—	—	—	—	—	—
Gujarat	263	0	1456	47.92	4886.92	14330	10500
Haryana	706	0	0.3	28.1	739.5	7100	1943
Himachal Pradesh	4.76	0.17	0	0.96	6.61	37.57	0
Jammu & Kashmir	38.7	0.12	0	0.0	40.39	1.96	0
Jharkhand	125.96	20.45	0.06	4.03	177.64	469.82	0
Karnataka	1	2	7	425	959	43776	2311
Kerala	0	0	0	0	0.78	148.53	0
Madhya Pradesh	717.2	60	1	6390	7724.2	4567	1750
Maharashtra	2	5	4	2456.2	2850.2	84698.96	7000
Manipur	—	—	—	—	—	—	—
Meghalaya	—	—	—	—	—	—	—
Mizoram	—	—	—	—	—	—	—
Nagaland	—	—	—	—	—	—	—
Odisha	2.47	11.48	6.97	51.9	141.42	722.89	400
Punjab	38.7	0	0	15	57.7	7039	1600
Rajasthan	2895.71	3.29	335.11	956.55	5314.34	408.86	1527
Sikkim	—	—	—	—	—	—	—
Tamil Nadu	0.07	0	1.57	12.54	985.34	28092.78	686
Telangana	—	—	—	—	—	—	—
Tripura	4	0	30	290	630	3343	3800
Uttar Pradesh	582.12	15	0	42.06	787.18	133061.42	0
Uttrakhand	11.61	0	0	16.5	29.62	6165.07	0
West Bengal	479.65	1.93	0.06	26.22	901.36	2105.51	0
Other Centrally Administered Areas	99.62	4.73	0.29	48.8	170.61	1025.83	90
All India	6282.38	154.58	1870.01	10970.32	27510.8	362332.75	34805

Source : Ministry of Agriculture, Government of India.

Totals may not tally due to rounding off.

P—Provisional

AGRICULTURE

Average Yield of Important Crops in India by States : 2014-15*

No. 14.16 (Kg. per hectare)

State/U.T.	Rice	Jowar	Bajra	Maize	Wheat	Barley	Gram	Sugar-cane @	Cotton (cleaned)
1	2	3	4	5	6	7	8	9	10
Andhra Pradesh	3022	1620	1357	6396	—	—	1143	71849	588
Arunachal Pradesh	—	—	—	—	—	—	—	—	—
Assam	2090	—	—	3833	1217	—	934	36760	—
Bihar	1948	1066	1134	3313	1851	1109	958	55179	—
Chhatisgarh	1650	863	1000	1886	1388	1304	1035	2665	—
Goa	—	—	—	—	—	—	—	—	—
Gujarat	2329	1350	1677	1652	2751	—	1236	68894	644
Haryana	3113	525	1749	2250	3981	3182	646	73907	510
Himachal Pradesh	1728	—	541	1979	1957	1739	922	23118	—
Jammu & Kashmir	1871	—	594	1204	979	602	—	1502	—
Jharkhand	2238	530	508	1763	1931	—	1160	69500	—
Karnataka	2670	1121	1000	3152	1318	—	718	91200	449
Kerala	2837	738	—	1030	—	—	895	97910	—
Madhya Pradesh	1684	1714	1978	1880	2850	1256	1039	41144	544
Maharashtra	1899	641	622	2045	1226	—	762	82232	284
Manipur	—	—	—	—	—	—	—	—	—
Meghalaya	—	—	—	—	—	—	—	—	—
Mizoram	—	—	—	—	—	—	—	—	—
Nagaland	—	—	—	—	—	—	—	—	—
Odisha	1992	626	613	2053	1650		770	71927	535
Punjab	3838	—	—	3651	4294	3582	1056	74883	648
Rajasthan	2186	763	1093	1740	2961	2803	725	73390	533
Sikkim	—	—	—	—	—	—	—	—	—
Tamil Nadu	3191	1475	3077	6423	—	—	645	106788	624
Telangana	3138	1051	1000	3335	1167	—	1373	87974	377
Tripura	—	—	—	—	—	—	—	—	—
Uttar Pradesh	2072	994	1899	1784	2277	1853	659	62155	—
Uttrakhand	2307	—	—	2070	1181	1149	821	60608	—
West Bengal	2730	320	293	4351	2807	1500	1178	118767	—
Other Centrally Administered Areas	2327	881	2180	1867	3598	1131	942	60765	494
All India	2391	884	1255	2632	2750	2280	889	71512	462

Source : Ministry of Agriculture, Government of India.

@—Sugarcane in terms of Cane.

*—Provisional

CONSUMPTION OF CHEMICAL FERTILIZERS IN HARYANA

(000 Tonnes)

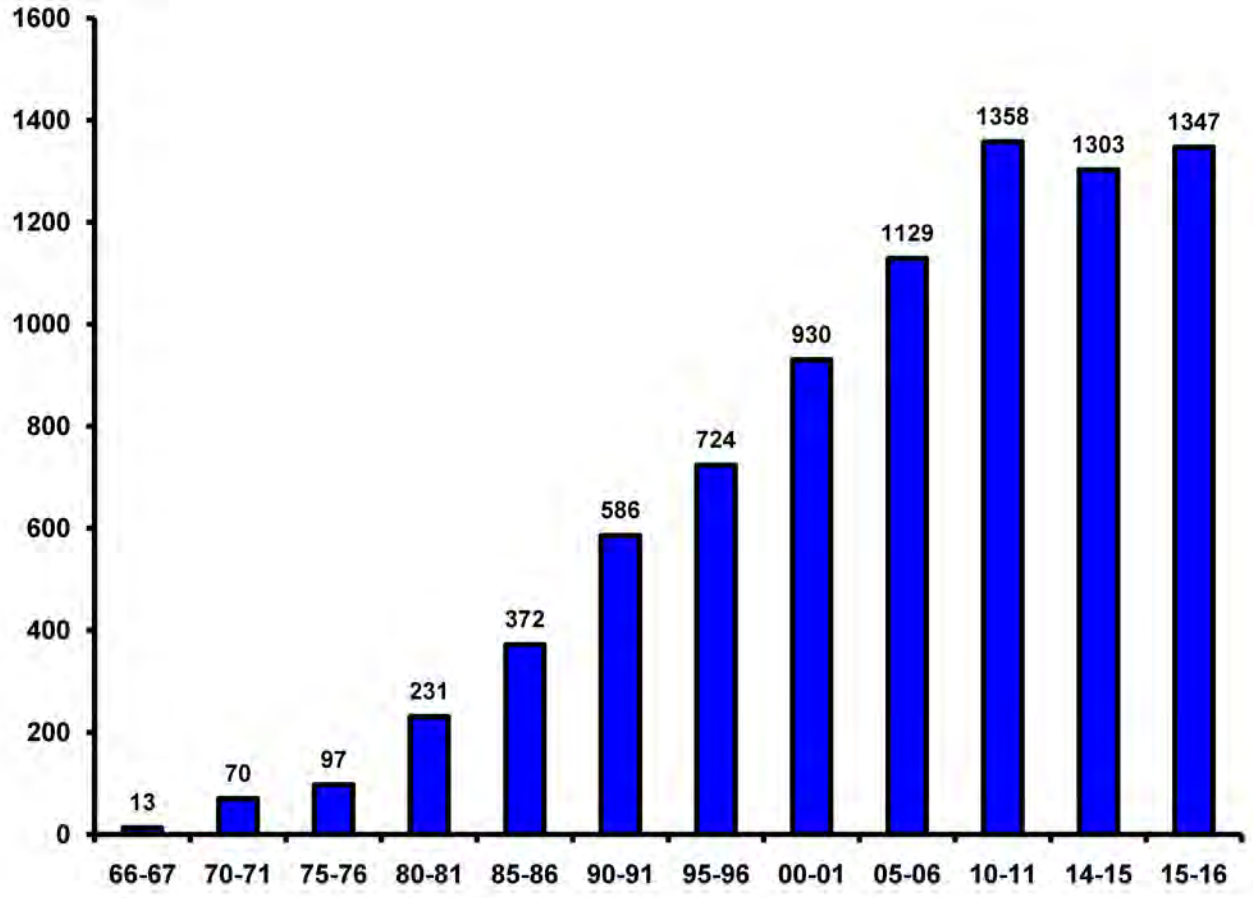

AGRICULTURE

Fertilizer Consumption (Nutrients) in Haryana

No. 14.17 (In Tonnes)

Year/District	Consumption			
	N	P	K	Total
1	2	3	4	5
1966-67	12,626	574	147	13,347
1970-71	60,972	6,860	2,228	70,060
1980-81	1,87,385	31,340	12,098	2,30,823
1985-86	2,96,394	69,639	6,154	3,72,187
1990-91	4,43,245	1,38,005	5,042	5,86,292
1995-96	5,87,045	1,33,582	3,160	7,23,787
2000-01	7,14,308	2,06,319	9,668	9,30,295
2005-06	8,47,427	2,52,570	28,674	11,28,671
2010-11	9,74,045	3,35,950	47,627	13,57,622
2014-15	10,13,267	2,54,437	36,199	13,03,903
2015-16(P)	10,37,101	2,90,591	19,699	13,47,391
Ambala	44,813	7,689	1,299	53,801
Panchkula	17,838	11,275	701	29,814
Yamunanagar	59,236	12,193	1,624	73,053
Kurukshetra	71,844	15,105	1,585	88,534
Kaithal	75,841	14,201	1,293	91,335
Karnal	95,109	19,175	1,844	1,16,128
Panipat	48,530	11,126	479	60,135
Sonipat	58,516	14,660	2,084	75,260
Rohtak	38,478	12,112	682	51,272
Jhajjar	18,873	5,637	326	24,836
Faridabad	17,618	9,647	262	27,527
Palwal	47,695	10,333	1,018	59,046
Gurugram	13,540	7,016	311	20,867
Nuh	20,958	5,776	208	26,942
Rewari	28,060	10,391	286	38,737
Mahendragarh	31,566	13,683	407	45,656
Bhiwani	43,767	20,426	443	64,636
Jind	80,215	22,592	951	1,03,758
Hisar	63,541	19,427	986	83,954
Fatehabad	68,329	22,278	1,165	91,772
Sirsa	92,734	25,849	1,745	1,20,328

Source : O/o Director of Agriculture and Farmers Welfare, Haryana.

N : Nitrogenous
P : Phosphatic K : Potassic
Note :—For the years 1974-75 to 1980-81 fertilizer year has been taken as February to January.
Totals may not tally due to rounding off.
P - Provisional

Consumption of Pesticides (Technical Grade) in Haryana

No. 14.18

Year	Quantity (In Tonnes)	Area covered (In 000 Hectare)
1	2	3
1966-67	273.00	1,917
1970-71	412.00	3,206
1975-76	1,400.00	3,733
1980-81	2,150.00	5,058
1985-86	3,608.26	7,020
1990-91	5,164.53	6,420
1995-96	5,100.00	7,880
2000-01	5,025.00	8,798
2005-06	4,650.00	8,495
2007-08	4,390.91	7,555
2008-09	4,288.00	7,290
2009-10	4,070.00	7,119
2010-11	4,060.00	7,110
2012-13	4,050.00	7,110
2013-14	4,080.00	7,116
2014-15	4,070.00	7,110
2015-16(P)	4,100.00	7,110

Source : O/o Director of Agriculture and Farmers Welfare, Haryana.

P—Provisional

AGRICULTURE

District-wise Consumption of Pesticides (Technical Grade) in Haryana

No. 14.19 (In Tonnes)

District	1984-85	1990-91	1995-96	2000-01	2005-06	2010-11	2014-15	2015-16 (P)
1	2	3	4	5	6	7	9	10
Ambala & Panchkula	596.00	689.86	304.70	299.70	229.0	310.00	310.00	315.00
Yamunanagar	—	—	270.00	266.10	246.00	290.00	290.00	300.00
Kurukshetra	524.00	828.50	306.70	307.20	270.00	240.00	240.00	245.00
Kaithal	—	—	432.00	425.20	254.00	304.00	305.00	305.00
Karnal	556.40	808.17	402.00	396.20	323.00	462.00	460.00	462.00
Panipat	—	—	342.40	338.00	294.00	398.00	390.00	390.00
Sonipat	312.00	363.86	340.00	334.30	291.00	280.00	280.00	278.00
Rohtak	136.30	127.00	160.00	85.30	106.00	48.00	51.00	50.00
Jhajjar	—	—	—	72.30	73.00	67.00	69.00	68.00
Faridabad & Palwal	152.04	208.00	321.70	316.30	252.00	209.00	205.00	205.00
Gurugram & Nuh	268.00	164.00	118.00	116.00	116.00	43.00	41.00	40.00
Rewari	—	—	180.60	176.60	140.00	7.00	10.00	10.00
Mahendragarh	58.28	140.57	129.00	126.50	102.00	33.00	35.00	35.00
Bhiwani	97.47	142.00	288.90	284.00	201.00	299.00	303.00	305.00
Jind	208.00	325.00	292.00	287.10	224.00	180.00	183.00	185.00
Hisar	339.77	687.57	604.00	271.00	252.00	420.00	425.00	430.00
Fatehabad	—	—	—	323.80	549.00	110.00	113.00	115.00
Sirsa	360.00	680.00	608.00	599.40	728.00	360.00	361.00	362.00
Total	**3,608.26**	**5,164.53**	**5,100.00**	**5,025.00**	**4,650.00**	**4,060.00**	**4,071.00**	**4,100.00**

Source : O/o Director of Agriculture and Farmers Welfare, Haryana.

P—Provisional

Note :—Figures before 1992-93 are as per old district boundaries.

Total may not tally due to rounding off.

AGRICULTURE

Number of Equipments used in Livestock Sector As per Livestock Census 2012

No. 14.20

District	Milking Machine	Mechanized Fodder	Chopper & Baler	Dung Collection & Disposal
1	2	3	4	5
Ambala	52	25104	5	3
Panchkula	10	11192	508	4
Yamunanagar	11	20764	26335	5592
Kurukshetra	64	55923	138	6
Kaithal	10	67017	3716	6111
Karnal	116	30636	623	1
Panipat	17	45525	1	100
Sonipat	45	8768	2552	2728
Rohtak	7	30919	—	—
Jhajjar	8	29815	20455	1628
Faridabad	86	12576	1933	162
Palwal	0	49885	2387	41
Gurugram	6	16522	346	2
Nuh	6	13625	—	—
Rewari	9	89831	5792	3209
Mahendragarh	0	47265	44	13
Bhiwani	14	98681	975	—
Jind	39	71828	—	—
Hisar	37	3814	8	1
Fatehabad	8	104	—	1
Sirsa	26	407	—	—
Total	571	730201	65818	19602

Source : Department of Animal Husbandry and Dairying, Haryana.

NUMBER OF TRACTORS IN HARYANA

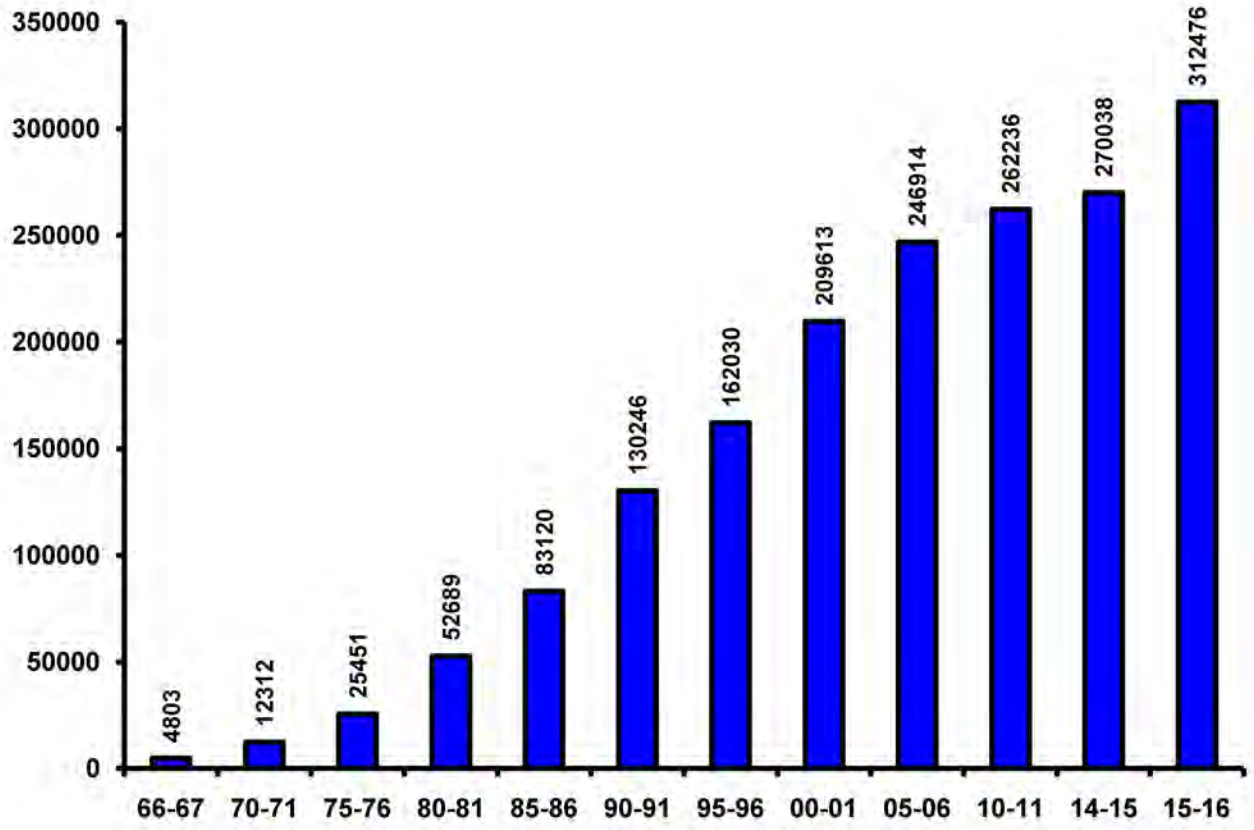

AGRICULTURE

Number of Tractors in Haryana

No. 14.21

Year/District	Number of Tractors
1	2
1966-67	4,803
1970-71	12,312
1980-81	52,689
1985-86	83,120
1990-91	1,30,246
1995-96	1,62,030
2000-01	2,09,613
2005-06	2,46,914
2010-11	2,62,236
2013-14	2,71,729
2014-15	2,78,098
2015-16(P)	3,12,476
Ambala	10,328
Panchkula	2,359
Yamunanagar	12,940
Kurukshetra	15,071
Kaithal	14,974
Karnal	19,154
Panipat	10,158
Sonipat	17,074
Rohtak	12,268
Jhajjar	16,768
Faridabad	3,600
Palwal	12,902
Gurugram	4,060
Nuh	6,570
Rewari	9,268
Mahendragarh	7,065
Bhiwani	53,915
Jind	15,751
Hisar	22,448
Fatehabad	17,500
Sirsa	28,303

Source : O/o Director of Agriculture and Farmers Welfare, Haryana.

P— Figures are Provisional.

AGRICULTURE

Number of Villages Repartitioned in Haryana

No. 14.22

District	Number of revenue villages where consolidation operations have been completed				
	1965-66 Upto 1965-66	1980-81 Upto 1980-81	2010-11* Upto 2013-14*	2015-16*	Total number of revenue villages where consolidation operations were completed by 31st March, 2016*
1	2	3	4	5	6
Ambala	1,176	1,239	707	—	707
Yamunanagar	**	**	541	1	542
Kurukshetra	**	740	418	—	418
Kaithal	**	**	321	—	321
Karnal	1,330	612	418	—	418
Panipat	**	**	215	—	215
Sonipat	**	339	343	—	343
Rohtak	755	435	439	—	439
Faridabad	**	—	466	1	467
Gurugram	1,512	1,157	377	—	377
Rewari	**	**	343	—	343
Mahendragarh	484	721	737	—	737
Bhiwani	**	402	395	—	396
Jind	296	355	347	—	347
Hisar	979	483	512	—	512
Sirsa	**	323	325	—	325
Total	**6,532**	**6,806**	**6,904**	**2**	**6,907**

Source : O/o Director, Consolidation of Holdings, Haryana.

Note : —Information of Panchkula, Jhajjar and Fatehabad districts are included in Ambala, Rohtak and Hisar districts respectively.

** Districts were not in existence.

AGRICULTURE

Area Repartitioned in Haryana

No. 14.23 (000 Hectares)

District	Area repartitioned				
	Area repartitioned upto the end of 1965-66	Area repartitioned upto the end of 1980-81	Area repartitioned upto the end of 2011-12* upto 2014-15*	During 2013-14* upto 2015-16	Total Area repartitioned upto the end of 2015-16*
1	2	3	4	5	6
Ambala	338	365	366.370	—	366.370
Yamunanagar	**	**	86.120	494.941	581.061
Kurukshetra	**	368	368.100	—	368.100
Kaithal	**	**	3.140	—	3.140
Karnal	759	355	359.461	—	359.461
Panipat	**	**	10.400	—	10.400
Sonipat	*	207	207.000	—	207.000
Rohtak	565	341	342.000	—	342.000
Faridabad	**	—	231.000	329.421	560.421
Gurugram	574	450	412.030	—	412.030
Rewari	*	*	—	—	—
Mahendragarh	280	284	284.000	—	284.000
Bhiwani	**	543	4,355.698	941.319	5,297.017
Jind	239	325	325.000	—	325.000
Hisar	1,236	619	622.110	—	622.110
Sirsa	**	320	322.020	—	322.020
Total	**3,991**	**4,177**	**8,294.449**	**1,765.681**	**10,060.130**

Source : O/o Director, Consolidation of Holdings, Haryana.

Note :— Information of Panchkula, Jhajjar and Fatehabad districts are included in Ambala, Rohtak and Hisar districts respectively.

** Districts were not in existence.

SECTION—XV

IRRIGATION

This section contains the irrigation statistics of Haryana as well as India. Information has been collected from the Departments of Agriculture Farmers Welfare and Land Records of Haryana and Economic and Statistical Adviser, Ministry of Agriculture, Government of India.

Table No. 15.1—shows net area under irrigation according to different sources.

Table No. 15.2—presents net area under irrigation in India by different sources.

Table No. 15.3—gives gross area irrigated and total cropped area.

Table No. 15.4—indicate gross area irrigated under various crops.

Table No. 15.5—shows crop-wise gross area irrigated in India.

Table No. 15.6—gives the number of tube-wells and pumping sets.

NET AREA IRRIGATED BY DIFFERENT SOURCES IN HARYANA

(In Lakh Hectares)

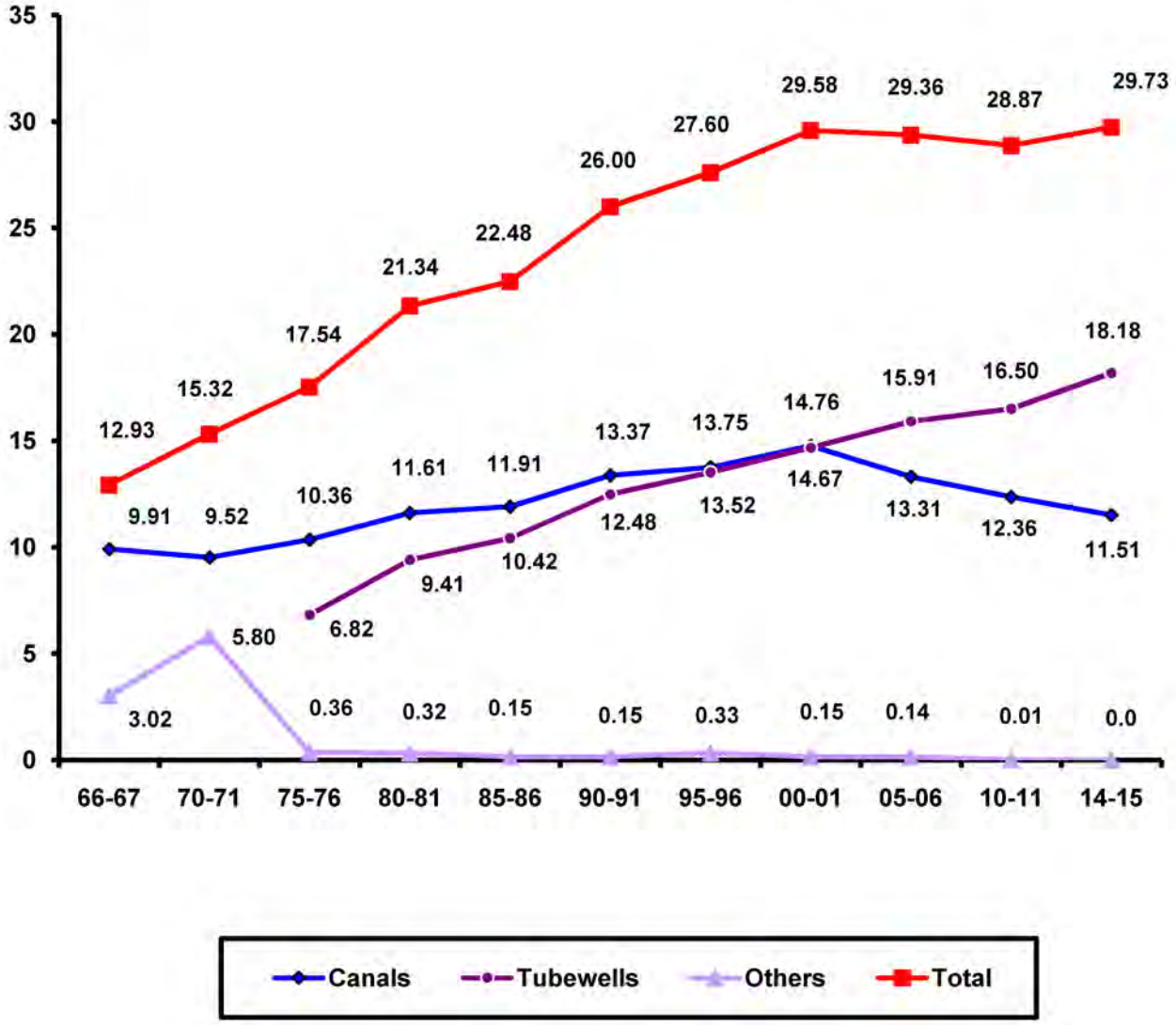

IRRIGATION
Net Area Under Irrigation

No. 15.1 (000 Hectares)

Year/District	Net area irrigated						
	Government Canals	Tanks	Wells	Tubewells	Other sources	Total	Percentage to net area sown
1	2	3	4	5	6	7	8
1966-67	991	4	289	—	9	1,293	37.8
1970-71	952	1	574	—	5	1,532	43.0
1975-76	1,036	1	31	682	4	1,754	48.4
1980-81	1,161	(a)	26	941	6	2,134	59.2
1985-86	1,191	1	10	1,042	4	2,248	62.2
1990-91	1,337	1	(a)	1,248	14	2,600	72.7
1995-96	1,375	1	(a)	1,352	32	2,760	77.0
2000-01	1,476	1	(a)	1,467	14	2,958	83.9
2005-06	1,331	(a)	(a)	1,591	14	2,936	82.3
2010-11	1,236	—	(a)	1,650	1	2,887	82.1
2012-13	1,345	—	—	1,757	(a)	3,102	88.3
2013-14	1,210	—	—	1,721	(a)	2931	83.8
2014-15(P)	1151	—	4	1818	(a)	2973	84.4
Ambala	3	—	3	102	—	108	100.0
Panchkula	—	—	—	22	(a)	22	100.0
Yamunanagar	4	—	—	120	—	124	100.0
Kurukshetra	(a)	—	—	147	—	147	100.0
Kaithal	77	—	—	126	—	203	100.0
Karnal	38	—	—	155	(a)	193	100.0
Panipat	31	—	—	63	—	94	100.0
Sonipat	24	—	—	128	—	152	100.0
Rohtak	74	—	—	63	—	137	100.0
Jhajjar	49	—	—	83	—	132	93.6
Faridabad	—	—	—	29	—	29	100.0
Palwal	27	—	—	80	—	107	99.0
Gurugram	1	—	—	77	—	78	100.0
Nuh	7	—	—	28	—	35	31.2
Rewari	3	—	—	123	—	126	100.0
Mahendragarh	1	—	1	65	—	67	43.7
Bhiwani	86	—	—	27	—	113	28.3
Jind	175	—	—	64	—	239	97.9
Hisar	206	—	—	66	—	272	81.6
Fatehabad	62	—	—	159	—	221	100.0
Sirsa	283	—	—	91	—	374	93.9

(a) Means less than 500 hectares. Source : Department of Land Records, Haryana.

Total may not tally due to rounding off.

P—Provisional

IRRIGATION

Net Area under Irrigation in India 2013-14(Provisional)

No. 15.2 (000 Hectares)

State	Government Canals	Private Canals	Tanks	Tubewells	Other Wells	Other sources	Total	Percentage of net area irrigated to net area sown
1	2	3	4	5	6	7	8	9
Andhra Pradesh	1429	—	340	1044	76	124	3014	46.74
Arunachal Pradesh	—	—	—	—	—	57	57	25.33
Assam	79	—	9	74	1	140	303	10.74
Bihar	914	—	58	1832	20	112	2933	55.84
Chhatisgarh	874	@	50	439	19	80	1462	31.19
Goa	9	—	21	4	4	2	38	29.45
Gujarat	771	—	45	1122	2181	114	4233	41.08
Haryana	1210	—	—	1721	—	@	2931	83.81
Himachal Pradesh	4	—	@	23	2	83	113	20.54
Jammu & Kashmir	174	109	8	4	6	21	323	43.58
Jharkhand	6	—	52	41	66	53	217	15.67
Karnataka	1253	—	154	1322	411	416	3556	35.83
Kerala	80	1	45	30	125	116	397	19.35
Madhya Pradesh	1625	@	264	3109	3108	1347	9455	61.30
Maharashtra**	1081	—	—	2167	—	—	3248	18.70
Manipur **	—	—	—	—	—	69	69	18.30
Meghalaya	31	37	—	—	—	—	68	23.77
Mizoram	2	13	—	—	—	—	16	14.03
Nagaland	—	—	—	—	—	91	91	23.94
Orissa**	—	—	—	—	—	1245	1243	27.69
Punjab	1122	—	—	3022	—	—	4143	99.95
Rajasthan	1859		67	3402	2159	162	7650	41.87
Sikkim **	—	—	—	—	—	13	13	16.88
Tamil Nadu	653	—	378	463	1179	6	2679	56.83
Telangana	290	—	230	1082	630	57	2289	46.13
Tripura **	5	—	2	4	1	49	62	24.31
Uttarakhand	78	2	@	210	16	23	328	46.79
Uttar Pradesh**	2557	—	119	9984	1308	60	14027	63.01
West Bengal **	—	—	—	—	—	3099	3099	59.20

IRRIGATION

Net Area under Irrigation in India 2013-14 (Provisional)

No. 15.2 (Concld.) (000 Hectares)

State	Government canals	Private canals	Tanks	Tubewells	Other wells	Other sources	Total	Percentage of net area irrigated to net area sown
1	2	3	4	5	6	7	8	9
Other Centrally Administered Areas**	7	—	@	28	2	4	41	53.24
All India 2013-14(P)	16115	163	1842	31126	11312	7542	68100	48.15
All India 2012-13	15506	165	1753	30543	10763	7536	66266	47.35

Source : Economic & Statistical Adviser, Ministry of Agriculture, Govt. of India.

Total may not tally due to rounding off.

** The figures related to irrigated area are either estimated based on the data for the latest available received from the States/UTs or are estimated/taken from agriculture census.

(@) less than 500 hectares.

P—Provisional

IRRIGATION

Gross Area Irrigated and Total Cropped Area by Districts During 2014-15 (P)

No. 15.3 (000 Hectares)

Year/District	Gross Irrigated Area	Percentage to State Total	Percentage of Gross Area Irrigated to Total Cropped Area	Irrigation Intensity (Gross Irrigated Area X 100/Net Irrigated Area)
1	2	3	4	5
Ambala	195	3.4	94.2	180.5
Panchkula	26	0.4	59.0	118.1
Yamunanagar	206	3.5	97.6	166.1
Kurukshetra	287	4.9	99.6	195.2
Kaithal	380	6.5	99.7	187.1
Karnal	391	6.7	100.0	203.1
Panipat	162	2.8	100.0	172.3
Sonipat	282	4.8	100.0	185.5
Rohtak	207	3.6	91.5	151.0
Jhajjar	212	3.6	88.7	160.6
Faridabad	59	1.0	100.0	203.4
Palwal	197	3.4	98.5	184.1
Gurugram	104	1.8	99.4	133.3
Nuh	96	1.7	55.4	274.2
Rewari	162	2.8	83.9	128.5
Mahendragarh	154	2.6	53.2	229.8
Bhiwani	523	9.0	65.8	462.8
Jind	470	8.1	98.7	196.6
Hisar	577	9.9	88.2	212.1
Fatehabad	423	7.3	98.8	191.4
Sirsa	711	12.2	96.7	190.1
Total	**5824**	**100.0**	**89.1**	**195.8**

Source : Department of Land Records, Haryana.

P—Provisional

GROSS CROPPED AREA AND GROSS IRRIGATED AREA IN HARYANA

(In Lakh Hectares)

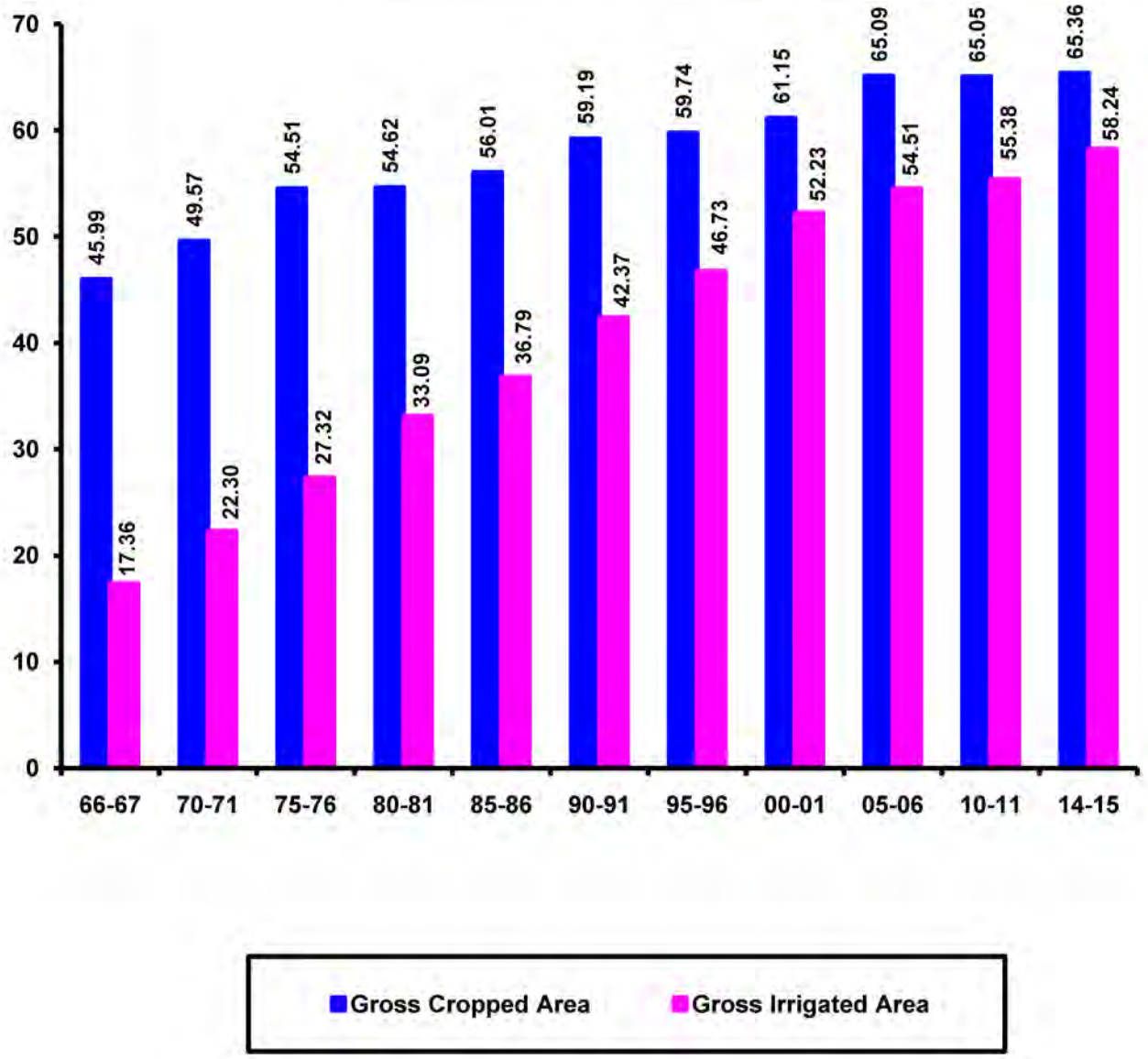

IRRIGATION
Crop-wise Gross Area Irrigated

No. 15.4 (000 Hectares)

Year/District	Rice	Jowar	Bajra	Wheat	Barley
1	2	3	4	5	6
1966-67	138	72	47	512	92
1970-71	235	55	88	914	54
1975-76	274	50	112	1,084	102
1980-81	469	37	103	1,378	76
1985-86	577	43	84	1,623	57
1990-91	655	61	94	1,805	41
1995-96	824	68	102	1,939	36
2000-01	1,052	70	147	2,334	40
2005-06	1,046	67	189	2,280	26
2010-11	1,240	50	200	2,488	35
2013-14	1,244	48	170	2,487	36
2014-15(P)	1277	43	167	2615	32
Ambala	83	—	@	88	@
Panchkula	10	—	—	13	@
Yamunanagar	70	—	@	89	@
Kurukshetra	131	—	@	113	@
Kaithal	162	@	2	175	@
Karnal	172	—	1	174	@
Panipat	54	—	@	84	@
Sonipat	88	6	6	147	@
Rohtak	41	16	5	105	2
Jhajjar	35	9	20	113	3
Faridabad	11	2	4	28	@
Palwal	34	6	6	105	1
Gurugram	5	1	30	49	1
Nuh	7	@	—	71	1
Rewari	2	1	34	49	—
Mahendragarh	@	@	6	50	@
Bhiwani	21	2	26	220	11
Jind	123	@	11	219	1
Hisar	47	—	14	230	5
Fatehabad	100	—	1	190	2
Sirsa	81	—	1	303	5

IRRIGATION
Crop-wise Gross Area Irrigated in Haryana

No. 15.4 (Contd.) (000 Hectares)

Year/District	Maize	Other Cereals and Millets	Total Cereals	Gram	Other Pulses
1	7	8	9	10	11
1966-67	23	@	884	268	20
1970-71	35	@	1,381	238	15
1975-76	38	1	1,661	307	18
1980-81	17	1	2,081	311	23
1985-86	15	2	2,401	191	37
1990-91	8	1	2,665	141	55
1995-96	4	@	2,973	70	45
2000-01	2	@	3,645	41	18
2005-06	3	@	3,611	24	38
2010-11	2	—	4,014	14	34
2013-14	2	—	3,988	9	15
2014-15(P)	5	—	4139	7	10
Ambala	@	—	171	@	@
Panchkula	@	—	23	—	@
Yamunanagar	@	—	159	@	@
Kurukshetra	1	—	245	@	1
Kaithal	@	—	339	@	@
Karnal	@	—	347	@	1
Panipat	@	—	138	@	@
Sonipat	1	—	248	@	1
Rohtak	1	—	170	@	1
Jhajjar	@	—	180	1	1
Faridabad	—	—	45	—	1
Palwal	@	—	152	@	@
Gurugram	—	—	86	—	@
Nuh	@	—	79	@	@
Rewari	2	—	88	@	1
Mahendragarh	—	—	56	1	@
Bhiwani	@	—	280	2	1
Jind	—	—	354	@	—
Hisar	@	—	296	1	2
Fatehabad	—	—	293	@	@
Sirsa	@	—	390	2	@

IRRIGATION

Crop-wise Gross Area Irrigated in Haryana

No. 15.4 (Concld.) (000 Hectares)

Year/District	Total Pulses	Sugar-cane	Other food crops including Condiments and Spices	Total food crops (9+12+13+14)	Cotton	Other non-food crops including Oilseeds	Total crops (15+16+17)
1	12	13	14	15	16	17	18
1966-67	288	127	36	1,335	177	224	1,736
1970-71	253	133	39	1,806	189	235	2,230
1975-76	325	141	53	2,180	241	311	2,732
1980-81	334	103	56	2,574	311	424	3,309
1985-86	228	99	72	2,800	341	538	3,679
1990-91	196	142	68	3,071	488	678	4,237
1995-96	115	140	62	3,290	648	735	4,673
2000-01	59	140	63	3,907	554	762	5,223
2005-06	62	128	76	3,877	581	993	5,451
2010-11	48	84	80	4,226	493	819	5,538
2013-14	24	101	68	4,181	567	960	5708
2014-15(P)	17	98	68	4322	646	856	5824
Ambala	@	10	4	185	—	9	194
Panchkula	@	1	1	25	@	1	26
Yamunanagar	@	27	4	190	—	15	205
Kurukshetra	1	11	8	265	—	23	288
Kaithal	@	3	2	344	10	27	381
Karnal	1	11	5	364	@	29	393
Panipat	@	6	4	148	@	13	161
Sonipat	1	7	6	262	4	16	282
Rohtak	1	8	2	181	16	10	207
Jhajjar	2	3	1	186	5	21	212
Faridabad	1	2	—	48	@	11	59
Palwal	@	2	2	156	4	35	195
Gurugram	@	@	3	89	@	15	104
Nuh	@	@	2	81	1	14	96
Rewari	1	@	—	89	3	70	162
Mahendragarh	1	—	—	57	7	90	154
Bhiwani	3	2	4	289	96	138	523
Jind	@	4	—	358	76	38	472
Hisar	3	1	7	307	155	115	577
Fatehabad	@	@	4	297	80	46	423
Sirsa	2	@	9	401	189	120	710

@ Means less than 500 hectares. Source : Department of Land Records, Haryana.
Totals may not tally due to rounding off. P—Provisional

IRRIGATION

Crop-wise Gross Area under Irrigation in India by States: 2013-14 (Provisional)

No. 15.5 (000 Hectares)

State	Food Crops					
	Cereals					
	Rice	Jowar	Bajra	Maize	Ragi	Wheat
1	2	3	4	5	6	7
Andhra Pradesh	2514	35	11	270	8	@
Arunachal Pradesh	52	—	—	—	—	1
Assam	275	—	—	1	—	3
Bihar	1984	@	@	483	@	2034
Chhatisgarh	1407	@	—	11	—	79
Goa	14	—	—	—	—	—
Gujarat	494	30	211	61	—	1138
Haryana	1244	48	170	2	—	2487
Himachal Pradesh	49	—	@	31	@	78
Jammu & Kashmir	246	—	1	28	9	83
Jharkhand	58	@	—	4	—	65
Karnataka	1007	110	33	501	42	117
Kerala	154	—	—	—	—	—
Madhya Pradesh	557	2	@	21	—	5638
Maharashtra	420	273	38	127	—	811
Manipur	69	—	—	—	—	—
Meghalaya	100	—	—	—	—	@
Mizoram	16	—	—	—	—	—
Nagaland	95	—	—	1	—	1
Odisha	1379	—	—	4	@	1
Punjab	2839	—	1	102	—	3475
Rajasthan	84	1	149	14	—	3185
Sikkim **	11	—	@	@	@	@
Tamil Nadu	1612	47	8	170	33	@
Telangana	1956	4	9	265	1	7
Tripura **	83	—	—	—	—	@
Uttarakhand	180	—	—	@	—	202
Uttar Pradesh	5013	1	99	293	@	9617
West Bengal **	2586	@	@	62	8	327
Other Centrally Administered Areas**	26	1	@	@	@	19
All India 2013-14 (P)	26524	551	732	2449	101	29369
All India 2012-13	24999	609	699	2221	83	28499

** The figures related to irrigated area are either estimated based on the data for the latest available received from the States/UTs or are estimated/taken from Agriculture Census.

P—Provisional @ Means less than 500 hectares.

IRRIGATION

Crop-wise Gross Area under Irrigation in India by States: 2013-14 (Provisional)

No. 15.5 (Contd.) (000 Hectares)

State	Food Crops							
	Cereals				Pulses			
	Barley	Other Cereals	Total Cereals	Gram	Tur/ Arhar	Other Pulses	Total Pulses	Total food-grains (10+14)
1	8	9	10	11	12	13	14	15
Andhra Pradesh	—	@	2838	6	1	5	12	2850
Arunachal Pradesh	—	—	53	—	—	—	—	53
Assam	—	—	278	—	—	3	3	281
Bihar	3	@	4506	2	1	24	27	4833
Chhatisgarh	@	@	1497	127	@	7	134	1631
Goa	—	—	14	—	—	8	8	23
Gujarat	5	4	1943	108	16	16	140	2084
Haryana	36	—	3988	9	8	6	24	4011
Himachal Pradesh	2	1	162	@	@	4	4	165
Jammu & Kashmir	2	2	370	@	—	4	4	373
Jharkhand	@	1	127	3	@	3	6	133
Karnataka	—	@	1811	129	55	23	206	2017
Kerala	—	—	154	—	—	@	@	154
Madhya Pradesh	52	@	6270	1673	6	375	2054	8324
Maharashtra	—	@	1670	442	18	9	469	2139
Manipur	—	—	69	—	—	—	—	69
Meghalaya	—	—	100	—	—	—	—	100
Mizoram	—	—	16	—	—	—	—	16
Nagaland	—	—	96	—	—	1	1	97
Odisha	—	@	1384	—	—	31	31	1414
Punjab	12	@	6430	2	3	12	17	6446
Rajasthan	300	2	3735	687	1	78	765	4500
Sikkim **	@	@	11	—	—	@	@	11
Tamil Nadu	—	1	1870	@	7	81	88	1959
Telangana	—	—	2240	@	1	18	19	2259
Tripura **	—	—	83	—	—	—	—	83
Uttarakhand	@	@	383	@	@	4	5	388
Uttar Pradesh **	113	24	15159	113	35	486	634	15793
West Bengal **	—	1	2985	4	@	30	35	3020
Other Centrally Administered Areas**	@	@	48	@	@	1	1	49
All India 2013-14 (P)	526	37	60289	3308	151	1231	4887	64978
All India 2012-13	536	37	57682	2907	138	1021	4066	61748

IRRIGATION

Crop-wise Gross Area under Irrigation in India by States : 2013-14 (Provisional)

No. 15.5 (Contd.) (000 Hectares)

State	Other Food Crops			Other food crops	Total food crops
	Sugarcane	Condiments and Spices	Fruits & vegetables		
1	16	17	18	19	20
Andhra Pradesh	258	139	363	—	3610
Arunachal Pradesh	—	—	4	—	57
Assam	@	—	—	37	318
Bihar	204	6	304	@	5047
Chhatisgarh	23	8	75	@	1738
Goa	1	2	7	1	34
Gujarat	244	357	442	—	3127
Haryana	101	4	66	—	4182
Himachal Pradesh	1	3	22	—	191
Jammu & Kashmir	@	1	40	@	415
Jharkhand	1	1	84	@	220
Karnataka	669	278	333	@	3297
Kerala	2	52	67	26	302
Madhya Pradesh	102	328	330	@	9084
Maharashtra	937	140	924	—	4139
Manipur	—	—	—	—	69
Meghalaya	—	—	20	—	121
Mizoram	—	—	—	—	16
Nagaland	—	—	—	—	97
Odisha	14	—	6	47	1482
Punjab	86	1	174	—	6708
Rajasthan	5	795	157	1	5757
Sikkim **	—	@	1	—	13
Tamil Nadu	313	58	297	@	2627
Telangana	76	129	206	—	2671
Tripura **	—	1	16	—	101
Uttarakhand	105	@	20	@	513
Uttar Pradesh	2105	63	970	3	18936
West Bengal **	14	82	1435	—	4552
Other Centrally Administered Areas**	2	@	4	@	56
All India 2013-14 (P)	5267	2448	6368	116	79176
All India 2012-13	5179	2439	6232	115	75713

IRRIGATION

Crop-wise Gross Area under Irrigation in India by States: 2013-14 (Provisional)
No. 15.5 (Contd.) (000 Hectares)

State	Non- Food Crops						
	Oil Seeds						
	Groundnut	Sesamum/ Jingali	Rape Seed & Mustard	Linseed	Others	Total Oil Seeds	Cotton
1	21	22	23	24	25	26	27
Andhra Pradesh	134	9	@	@	128	271	132
Arunachal Pradesh	—	—	—	—	—	—	—
Assam	—	—	—	—	8	8	—
Bihar	@	@	53	1	20	75	—
Chhatisgarh	4	@	4	@	5	13	@
Goa	2	—	—	—	1	3	—
Gujarat	229	4	269	—	477	978	1479
Haryana	6	1	448	—	4	459	567
Himachal Pradesh	@	@	1	1	@	3	@
Jammu & Kashmir	—	@	45	@	—	45	—
Jharkhand	@	@	17	@	@	17	@
Karnataka	207	1	@	@	346	554	183
Kerala	—	—	—	—	166	166	—
Madhya Pradesh	20	@	374	9	26	428	325
Maharashtra	66	@	1	1	75	143	114
Manipur	—	—	—	—	—	—	—
Meghalaya	—	—	6	—	—	6	—
Mizoram	—	—	—	—	—	—	—
Nagaland	—	—	2	1	@	3	—
Odisha	14	1	5	—	3	23	—
Punjab	@	8	27	@	11	46	445
Rajasthan	385	2	2437	2	184	3009	365
Sikkim **	—	—	@	—	—	@	—
Tamil Nadu	138	21	—	—	384	543	37
Telangana	191	15	1	@	39	248	216
Tripura **	—	—	—	—	1	1	—
Uttarakhand	@	@	6	@	@	6	@
Uttar Pradesh	4	1	547	@	3	556	4
West Bengal **	—	151	394	—	70	615	@
Other Centrally Administered Areas**	@	@	@	—	1	1	@
All India 2013-14 (P)	1399	215	4636	15	1956	8219	3868
All India 2012-13	1317	188	4555	13	2100	8173	4016

IRRIGATION

Crop-wise Gross Area under Irrigation in India by States : 2013-14 (Provisional)

No. 15.5 (Concld.) (000 Hectares)

State	Non-Food Crops				
	Other non- food crops				
	Tobacco	Fodder crops	Other non-food crops	Total non-food crops	Total food and non-food crops (20+31)
1	28	29	30	31	32
Andhra Pradesh	37	12	33	485	4095
Arunachal Pradesh	—	—	—	—	57
Assam	—	—	48	56	375
Bihar	11	1	11	98	5145
Chhatisgarh	@	1	@	14	1751
Goa	—	—	2	5	38
Gujarat	141	215	2	2816	5943
Haryana	@	488	12	1526	5708
Himachal Pradesh	—	5	1	9	200
Jammu & Kashmir	—	35	1	81	496
Jharkhand	—	—	@	17	238
Karnataka	4	7	67	815	4112
Kerala	—	—	—	166	468
Madhya Pradesh	@	40	42	835	9919
Maharashtra	1	112	48	417	4556
Manipur	—	—	—	—	69
Meghalaya	—	—	—	6	127
Mizoram	—	—	—	—	16
Nagaland	—	—	—	3	100
Odisha	—	—	@	23	1505
Punjab		496	37	1024	7732
Rajasthan	@	841	192	4407	9865
Sikkim **	—	—	—	@	13
Tamil Nadu	4	25	75	684	3311
Telangana	4	24	3	493	3164
Tripura **	—	—	@	1	102
Uttarakhand	—	22	3	31	544
Uttar Pradesh	25	556	327	1469	20403
West Bengal **	13	2	479	1109	5661
Other Centrally Administered Areas**	@	2	1	4	59
All India 2013-14 (P)	240	2884	1385	16596	95772
All India 2012-13	233	2649	1462	16532	92246

P—Provisional Source : Economic and Statistical Advisor, Ministry of Agriculture, Govt. of India.

Note :—Totals may not tally due to rounding off.

** The figures related to irrigated area are either estimated based on the data for the latest available received from the States/UTs or are estimated/taken from agriculture census.

TUBEWELLS AND PUMPING SETS IN HARYANA

(In Lakh)

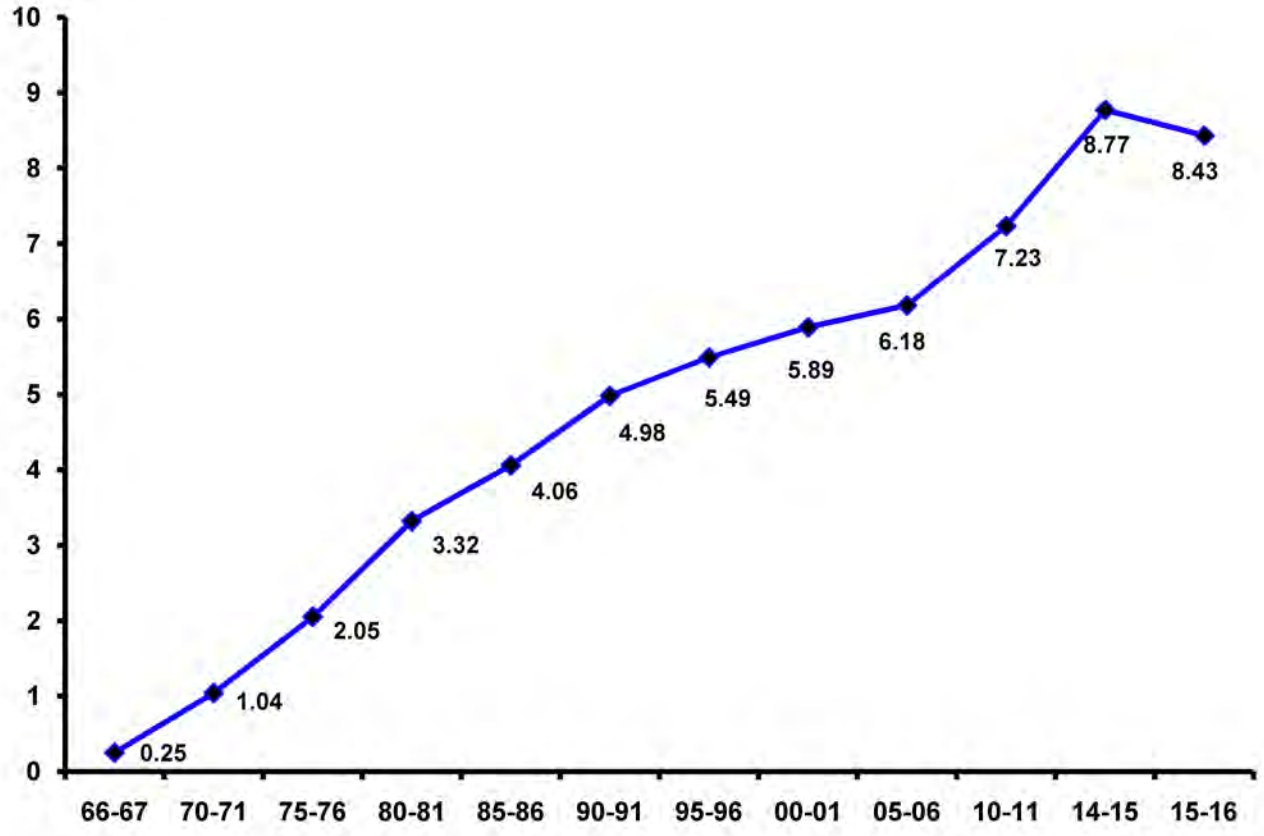

IRRIGATION

No. of Tubewells and Pumping Sets

No. 15.6

Year/District	Diesel Sets	Electric Sets	Total
1	2	3	4
1966-67	—	—	25,311
1970-71	17,903	86,455	1,04,358
1975-76	65,092	1,39,644	2,04,736
1980-81	1,09,353	2,22,674	3,32,027
1985-86	1,34,136	2,72,282	4,06,418
1990-91	1,55,842	3,41,729	4,97,571
1993-94	2,14,343	3,17,297	5,31,640
1994-95	2,25,485	3,21,731	5,47,216
1995-96	2,25,848	3,23,448	5,49,296
2000-01	2,55,302	3,34,171	5,89,473
2005-06	2,31,821	3,86,202	6,18,023
2013-14	2,15,646	5,56,664	7,72,310
2014-15 (P)	301,986	5,75,165	8,77,151
Ambala	3,799	24,111	27,910
Panchkula	1,233	3,992	5,225
Yamunanagar	5,889	29,168	35,057
Kurukshetra	214	66,578	66,792
Kaithal	8,363	47,711	56,074
Karnal	1,314	45,610	46,924
Panipat	11,498	32,241	43,739
Sonipat	32,644	27,821	60,465
Rohtak	26,247	4,961	31,208
Jhajjar	31,791	9,019	40,810
Faridabad	1,886	8,800	10,686
Palwal	17,143	11,464	28,607
Gurugram	595	26,058	26,653
Nuh	8,650	9,252	17,902
Rewari	3,195	31,140	34,335
Mahendragarh	132	30,606	30,738
Bhiwani	25,657	37,227	62,884
Jind	34,469	37,255	71,724
Hisar	61,994	13,548	75,542
Fatehabad	6,703	32,161	38,864
Sirsa	18,570	46,442	65,012

Note : Sets include both pumping sets and tubewells.

Source : Department of Agriculture & Farmers welfare, Haryana.

P—Provisional.

SECTION—XVI

LIVESTOCK, ANIMAL HUSBANDRY AND DAIRYING

This section contains statistics relating to livestock, veterinary institutions and Government poultry farms, The information regarding livestock is based on quinquennial livestock Census, 2012 conducted by the Department of Animal Husbandry and Dairying, Haryana.

Tables 16.1 to 16.8—presents data in respect of livestock.

Tables 16.9 and 16.10—indicates the number of livestock and poultry and number of working cattle in various States of India.

Tables 16.11 to 16.18—shows the number of veterinary institutions and staff, work done in the institutions, mortality amongst livestock due to various contagious diseases, number of livestock development centres, number of bulls kept in artificial insemination centres, Intensive Cattle Development Projects, Development of Gaushala and number of recognised slaughter houses.

Table 16.19—depicts the data regarding procurement of milk and number of milk plants/milk chilling centres.

Table 16.20—depicts the estimated production of milk and per capita availability of milk per day.

LIVESTOCK

Livestock and Poultry in the State : Live Stock Census 2012

No. 16.1 (Contd.)

District	Cattle	Buffaloes	Horses & Ponies	Donkeys	Mules	Sheep	Goats
1	2	3	4	5	6	7	8
Ambala	67,847	2,19,240	11,539	35	190	12,699	7,800
Panchkula	24,079	68,939	214	121	249	3,467	8,199
Yamunanagar	1,17,383	2,18,163	1,385	3	204	9,906	10,146
Kurukshetra	93,206	2,23,258	1,414	15	155	10,044	4,761
Kaithal	93,635	4,23,405	2,443	122	425	16,485	9,147
Karnal	1,49,978	3,57,618	2,961	247	271	15,095	11,592
Panipat	54,917	2,45,240	1,507	34	135	6,913	5,405
Sonipat	1,04,144	3,48,463	1,590	110	496	7,422	8,638
Rohtak	61,489	2,63,444	1,017	104	547	16,122	6,481
Jhajjar	54,300	2,54,908	688	190	917	19,811	10,381
Faridabad	35,299	1,21,332	257	115	76	2,873	11,697
Palwal	38,757	2,86,294	447	135	226	11,622	38,171
Gurugram	58,368	1,53,309	1,107	326	310	2,464	11,555
Nuh	33,996	2,28,210	281	111	122	8,107	9,350
Rewari	44,382	2,08,796	542	100	839	8,684	23,237
Mahendragarh	50,449	2,60,823	813	62	411	24,382	54,693
Bhiwani	1,30,342	5,24,862	1,927	367	1046	50,270	50,907
Jind	1,18,986	5,03,955	2,065	114	652	28,066	10,310
Hisar	1,61,673	5,09,542	1,598	152	661	49,043	21,960
Fatehabad	1,00,608	3,21,965	1,536	117	277	17,254	12,962
Sirsa	2,14,278	3,43,546	1,324	323	800	41,888	41,724
Total	**18,08,116**	**60,85,312**	**36,655**	**2,903**	**9,009**	**3,62,617**	**3,69,116**

LIVESTOCK

Livestock and Poultry in the State : Live Stock Census 2012

No. 16.1 (Concld.)

District	Camels	Pigs	Total Livestock	Dogs	Poultry
1	9	10	11	12	13
Ambala	—	5,227	3,24,577	10,421	25,54,380
Panchkula	48	1,400	1,06,716	4,284	61,83,334
Yamunanagar	3	4,543	3,61,736	7,936	10,06,470
Kurukshetra	1	3,518	3,36,372	6,830	36,27,391
Kaithal	6	10,800	5,56,468	6,984	15,92,210
Karnal	95	9,071	5,46,928	10,345	65,61,140
Panipat	2	5,945	3,20,098	2,986	22,86,966
Sonipat	1	11,163	4,82,027	7,422	15,64,390
Rohtak	14	10,897	3,60,115	5,113	6,94,365
Jhajjar	112	7,804	3,49,111	7,730	2,24,841
Faridabad	8	4,225	1,75,882	8,629	42,873
Palwal	10	4,308	3,51,149	1,844	8,430
Gurugram	91	5,537	2,33,067	23,438	5,01,064
Nuh	130	3,453	3,12,581	743	46,089
Rewari	1,004	2,688	2,90,272	6,296	7,39,732
Mahendragarh	3,591	1,500	3,96,724	7,646	9,47,864
Bhiwani	5,404	8,514	7,73,639	15,223	28,26,636
Jind	102	10,929	6,75,179	3,810	69,40,932
Hisar	1,617	8,975	7,55,221	10,011	36,15,536
Fatehabad	1,840	4,995	4,61,554	9,501	2,93,332
Sirsa	4,766	1,453	6,50,102	21,491	5,53,373
Total	**18,845**	**1,26,945**	**88,19,518**	**1,78,683**	**4,28,21,348**

Source : Department of Animal Husbandry and Dairying, Haryana.

LIVESTOCK

Cattle in the State : Live Stock Census 2012

No. 16.2

District	Indigenous male cattle over 2 years				Indigenous female cattle over 3 years			
	For Breeding only	For Draught only	For both Draught and Breeding	Others	In Milk	Dry	Not calved once	Others
1	2	3	4	5	6	7	8	9
Ambala	92	2,475	143	58	2,902	1,702	371	129
Panchkula	60	6,070	21	170	3,419	1,597	82	3
Yamunanagar	184	963	164	44	2,320	1,720	366	23
Kurukshetra	65	1,024	65	187	3,232	1,783	318	1,253
Kaithal	740	14,667	368	662	9,024	6,569	1,498	3,127
Karnal	203	1,098	308	160	6,962	5,728	785	946
Panipat	266	996	87	361	5,646	3,831	507	1,402
Sonipat	172	3,370	497	817	8,585	7,113	1,911	4,327
Rohtak	407	13,315	177	749	6,489	3,605	967	609
Jhajjar	171	2,362	257	368	4,987	3,309	1,456	2,263
Faridabad	388	265	43	139	5,610	3,120	298	19
Palwal	168	1,722	52	162	5,069	2,417	493	66
Gurugram	28	103	3	823	4,836	6,245	292	113
Nuh	138	418	45	89	5,868	3,479	629	249
Rewari	42	352	31	81	4,262	1,593	224	30
Mahendragarh	293	666	79	214	5,086	3,985	529	1,134
Bhiwani	599	15,385	109	1,548	16,638	8,366	1,418	1,676
Jind	1,083	44,460	83	1,291	12,654	8,652	1,252	1,213
Hisar	1,727	50,920	679	2,911	14,787	10,468	1,456	6,683
Fatehabad	828	18,856	45	1,734	8,654	9,978	3,124	4,888
Sirsa	774	18,148	322	1,129	24,465	12,249	2,576	2,572
Total	8,428	1,97,635	3,578	13,697	1,61,495	1,07,509	20,552	32,725

LIVESTOCK

Cattle in the State : Live Stock Census 2012

No. 16.2 (Contd.)

District	Exotic / Crossbred male cattle over 1.5 years				Exotic / Crossbred female cattle over 2.5 years			
	For Breeding only	For Draught only	For both Draught and Breeding	Others	In Milk	Dry	Not calved once	Others
1	10	11	12	13	14	15	16	17
Ambala	468	3,883	718	134	19,679	7,980	1,880	824
Panchkula	42	848	47	67	3,610	1,010	203	7
Yamunanagar	311	2,686	1,019	168	43,066	15,119	3,949	325
Kurukshetra	183	2,581	699	197	27,810	11,841	2,099	467
Kaithal	373	2,113	530	368	12,426	10,421	913	571
Karnal	495	3,251	1,681	452	42,606	19,686	4,167	1,576
Panipat	151	1,203	131	80	12,271	3,841	819	189
Sonipat	292	1,754	329	413	21,115	7,161	1,267	442
Rohtak	132	708	55	302	7,337	2,307	535	310
Jhajjar	147	542	19	35	10,335	2,887	586	252
Faridabad	200	185	89	69	8,478	2,428	324	51
Palwal	150	866	164	52	7,956	2,963	534	40
Gurugram	94	43	7	226	15,224	4,265	418	831
Nuh	39	282	22	24	5,397	2,328	356	160
Rewari	25	70	8	53	12,533	3,282	473	42
Mahendragarh	100	85	2	101	11,352	3,211	439	172
Bhiwani	175	1,426	169	276	19,997	5,649	786	179
Jind	182	1,360	55	116	7,890	3,665	406	259
Hisar	258	1,270	8	1,135	14,207	5,218	999	1,522
Fatehabad	512	1,778	35	171	11,804	4,456	1,227	298
Sirsa	567	5,365	226	1,430	37,551	13,241	3,313	1,687
Total	4,896	32,299	6,013	5,869	3,52,644	1,32,959	25,693	10,204

LIVESTOCK

Cattle in the State : Live Stock Census 2012

No. 16.2 (Concld.)

District	Indigenous Calves			Exotic/Crossbred Calves			Total Cattle
	Upto 2 years (Male)	Under one year (Female)	1 to 3 years (Female)	Upto 1.5 years (Male)	Under one year (Female)	1 to 2.5 years (Female)	
1	18	19	20	21	22	23	24
Ambala	901	1,199	1,627	5,167	8,853	6,662	67,847
Panchkula	961	1,225	1,002	914	1,584	1,137	24,079
Yamunanagar	765	1,167	1,007	10,638	17,180	14,199	1,17,383
Kurukshetra	1,059	1,443	1,579	7,731	14,410	13,180	93,206
Kaithal	4,881	4,665	4,298	4,343	6,115	4,963	93,635
Karnal	2,308	2,947	3,626	11,950	21,839	17,204	1,49,978
Panipat	3,078	3,184	2,602	4,077	6,164	4,031	54,917
Sonipat	6,134	6,179	5,871	7,354	11,611	7,430	1,04,144
Rohtak	5,370	4,826	4,236	2,804	3,726	2,523	61,489
Jhajjar	3,067	3,945	3,941	4,325	5,493	3,553	54,300
Faridabad	1,736	2,574	1,754	2,038	3,622	1,869	35,299
Palwal	2,167	2,536	1,989	2,763	3,982	2,446	38,757
Gurugram	3,738	1,981	2,108	5,148	7,213	4,629	58,368
Nuh	2,664	2,850	2,160	2,264	2,688	1,847	33,996
Rewari	1,634	2,294	1,584	4,263	7,038	4,468	44,382
Mahendragarh	2,745	3,228	3,259	3,112	6,358	4,299	50,449
Bhiwani	9,373	9,683	9,901	7,145	11,035	8,809	1,30,342
Jind	9,962	7,414	5,816	2,939	4,777	3,457	1,18,986
Hisar	10,430	8,890	8,327	5,799	7,571	6,408	1,61,673
Fatehabad	4,206	5,108	7,226	3,907	6,404	5,369	1,00,608
Sirsa	10,732	14,093	13,139	12,121	20,923	17,655	2,14,278
Total	87,911	91,431	87,052	1,10,802	1,78,586	1,36,138	18,08,116

Source : Department of Animal Husbandry and Dairying, Haryana.

LIVESTOCK

Buffaloes in the State : Live Stock Census 2012

No. 16.3

District	Male over 2 years			
	For Breeding only	For Draught only	For both Draught and Breeding	Others
1	2	3	4	5
Ambala	805	2,849	2,175	343
Panchkula	88	11	53	107
Yamunanagar	762	4,738	3,410	905
Kurukshetra	537	3,900	3,433	104
Kaithal	2,449	8,256	8,125	281
Karnal	1,550	10,002	8,657	339
Panipat	1,401	10,255	3,507	124
Sonipat	1,123	10,305	4,625	885
Rohtak	886	2,681	1,777	1,096
Jhajjar	617	327	99	369
Faridabad	569	1,099	1,143	668
Palwal	1,557	3,579	1,193	290
Gurugram	302	79	37	122
Nuh	592	658	135	234
Rewari	283	32	21	11
Mahendragarh	197	8	5	434
Bhiwani	810	474	41	88
Jind	1,158	8,174	2,966	747
Hisar	966	116	86	377
Fatehabad	735	148	64	93
Sirsa	1,035	153	182	19
Total	18,422	67,844	41,734	7,636

LIVESTOCK

Buffaloes in the State : Live Stock Census 2012

No. 16.3 (Concld.)

District	Female over 3 years				Calves			Total Buffaloes
	In Milk	Dry	Not yet calved	Others	Upto 2 years (Male)	Under one year (Female)	1 to 3 years (Female)	
1	6	7	8	9	10	11	12	13
Ambala	79,678	29,014	6,383	340	24,972	39,547	33,134	2,19,240
Panchkula	27,910	8,389	1,632	33	7,073	12,907	10,736	68,939
Yamunanagar	76,223	26,504	4,953	945	27,653	38,498	33,572	2,18,163
Kurukshetra	69,263	28,606	6,133	612	26,901	47,461	36,308	2,23,258
Kaithal	1,42,632	53,460	11,038	2,085	50,640	70,929	73,510	4,23,405
Karnal	1,12,132	49,744	10,997	482	45,413	60,391	57,911	3,57,618
Panipat	76,158	27,788	7,054	763	37,489	45,942	34,759	2,45,240
Sonipat	1,17,473	37,937	5,691	778	51,646	63,793	54,207	3,48,463
Rohtak	85,773	29,401	4,881	463	40,639	50,095	45,752	2,63,444
Jhajjar	85,139	32,757	5,793	140	36,491	50,941	42,235	2,54,908
Faridabad	48,316	15,906	2,539	128	15,021	21,873	14,070	1,21,332
Palwal	1,02,129	40,664	6,814	244	35,694	53,808	40,322	2,86,294
Gurugram	59,503	19,265	1,553	41	21,499	29,864	21,044	1,53,309
Nuh	75,841	37,871	7,343	224	31,561	44,667	29,084	2,28,210
Rewari	73,810	22,221	2,503	94	28,472	42,680	38,669	2,08,796
Mahendragarh	87,234	35,098	2,965	497	29,358	50,848	54,179	2,60,823
Bhiwani	1,65,062	58,364	10,332	99	67,751	98,064	123,777	5,24,862
Jind	1,51,498	62,999	9,336	601	71,831	92,157	1,02,488	5,03,955
Hisar	1,57,064	61,101	13,537	387	71,300	97,707	1,06,901	5,09,542
Fatehabad	1,01,327	43,463	6,713	511	39,385	58,574	70,952	3,21,965
Sirsa	1,08,723	41,819	10,413	433	41,458	64,202	75,109	3,43,546
Total	20,02,888	7,62,371	1,38,603	9,900	8,02,247	11,34,948	10,98,719	60,85,312

Source : Department of Animal Husbandry and Dairying, Haryana.

LIVESTOCK

Horses & Ponies in the State : Live Stock Census 2012

No. 16.4

District	Under three years		Three years and above			Total
			Male			
	Male	Female	For Cart and Carriage	For Sport	Female	
1	2	3	4	5	6	7
Ambala	1,0237	213	277	51	761	11,539
Panchkula	24	44	32	14	100	214
Yamunanagar	290	121	327	15	632	1,385
Kurukshetra	143	239	274	16	742	1,414
Kaithal	359	488	556	66	974	2,443
Karnal	300	684	471	35	1471	2,961
Panipat	150	300	270	19	768	1,507
Sonipat	232	321	228	38	771	1,590
Rohtak	110	174	146	13	574	1,017
Jhajjar	59	133	107	11	378	688
Faridabad	14	37	63	4	139	257
Palwal	46	57	142	8	194	447
Gurugram	163	232	129	51	532	1,107
Nuh	48	53	60	—	120	281
Rewari	86	105	99	7	245	542
Mahendragarh	68	104	118	14	509	813
Bhiwani	227	318	365	24	993	1,927
Jind	220	312	551	19	963	2,065
Hisar	204	312	325	15	742	1,598
Fatehabad	210	285	333	24	684	1,536
Sirsa	137	242	269	69	607	1,324
Total	13,327	4,774	5,142	513	12,899	36,655

Source : Department of Animal Husbandry and Dairying, Haryana.

LIVESTOCK

Donkeys and Mules in the State : Live Stock Census 2012

No. 16.5

District	Donkeys					Mules		
	Under 3 years		3 years and above		Total	Under 3 year	3 Year and Above	Total
	Male	Female	Male	Female				
1	2	3	4	5	6	7	8	9
Ambala	6	4	13	12	35	59	131	190
Panchkula	30	11	34	46	121	12	237	249
Yamunanagar	—	—	3	—	3	43	161	204
Kurukshetra	3	2	—	10	15	52	103	155
Kaithal	36	18	27	41	122	132	293	425
Karnal	153	5	72	17	247	76	195	271
Panipat	7	13	10	4	34	34	101	135
Sonipat	17	8	47	38	110	101	395	496
Rohtak	10	7	68	19	104	100	447	547
Jhajjar	40	31	75	44	190	240	677	917
Faridabad	22	19	47	27	115	12	64	76
Palwal	23	21	58	33	135	42	184	226
Gurugram	36	13	197	80	326	49	261	310
Nuh	36	7	41	27	111	26	96	122
Rewari	8	5	71	16	100	117	722	839
Mahendragarh	5	3	36	18	62	86	325	411
Bhiwani	44	39	170	114	367	206	840	1046
Jind	16	14	55	29	114	196	456	652
Hisar	8	11	68	65	152	118	543	661
Fatehabad	33	4	31	49	117	40	237	277
Sirsa	47	43	71	162	323	137	663	800
Total	580	278	1,194	851	2,903	1,878	7,131	9,009

Source : Department of Animal Husbandry and Dairying, Haryana.

LIVESTOCK

Sheep in the State : Live Stock Census 2012

No. 16.6

District	Under 1 year				1 Year and Above				Total
	Indigenous		Exotic / Crossbreed		Indigenous		Exotic / Crossbreed		
	Male	Female	Male	Female	Male	Female	Male	Female	
1	2	3	4	5	6	7	8	9	10
Ambala	1,161	1,816	481	911	745	4,861	315	2,409	12,699
Panchkula	286	457	92	108	134	1,942	55	393	3,467
Yamunanagar	556	1,142	649	926	410	2,977	509	2,737	9,906
Kurukshetra	744	1,343	439	770	576	4,072	312	1,788	10,044
Kaithal	1,934	2,539	703	579	1,405	7,406	659	1,260	16,485
Karnal	1,457	2,524	386	641	1,227	6,545	629	1,686	15,095
Panipat	582	1,254	204	302	589	2,736	240	1,006	6,913
Sonipat	643	1,359	189	254	531	3,699	202	545	7,422
Rohtak	1,579	2,969	395	366	1,390	8,346	412	665	16,122
Jhajjar	2,509	4,532	433	485	1,339	9,368	365	780	19,811
Faridabad	123	242	255	361	162	673	315	742	2,873
Palwal	1,325	2,274	208	199	1,267	5,737	174	438	11,622
Gurugram	251	449	29	51	212	1,137	41	294	2,464
Nuh	883	1,704	52	71	741	4,471	48	137	8,107
Rewari	784	1,473	89	208	440	4,973	135	582	8,684
Mahendragarh	3,162	4,836	192	291	1,182	13,821	111	787	24,382
Bhiwani	6,219	9,950	436	745	3,278	27,272	271	2,099	50,270
Jind	2,896	5,505	223	252	1,872	16,385	144	789	28,066
Hisar	4,773	8,094	768	1,594	2,738	25,360	418	5,298	49,043
Fatehabad	1,745	3,128	55	110	1,076	10,626	62	452	17,254
Sirsa	4,280	7,399	3,558	651	4,797	19,518	284	1,401	41,888
Total	37,892	64,989	9,836	9,875	26,111	1,81,925	5,701	26,288	3,62,617

Source : Department of Animal Husbandry and Dairying, Haryana.

LIVESTOCK

Goats, Camels and Pigs in the State : Live Stock Census 2012

No. 16.7

District	One year and above Goats				Under one year Goats		Total Goats
	Male	Female			Male	Female	
		In milk	Dry	Not calved once			
1	2	3	4	5	6	7	8
Ambala	562	3,137	1,377	331	979	1,414	7,800
Panchkula	737	3,147	1,755	197	915	1,448	8,199
Yamunanagar	961	3,494	2,245	266	1,260	1,920	10,146
Kurukshetra	422	1,496	1,112	185	503	1,043	4,761
Kaithal	986	2,749	2,065	357	1,156	1,834	9,147
Karnal	1,110	3,711	2,721	477	1,192	2,381	11,592
Panipat	626	1,719	1,301	129	650	980	5,405
Sonipat	904	3,247	1,870	181	999	1,437	8,638
Rohtak	510	2,145	1,467	303	767	1,289	6,481
Jhajjar	853	3,311	2,148	567	1,358	2,144	10,381
Faridabad	1,377	3,697	2,259	336	1,785	2,243	11,697
Palwal	869	3,147	2,203	234	1,172	1,725	9350
Gurugram	720	4,437	2,817	271	1,401	1,909	11,555
Nuh	3,397	12,509	8,258	1,164	5,640	7,203	38,171
Rewari	1,005	9,719	4,486	827	2,675	4,525	23,237
Mahendragarh	1,770	19,872	11,771	1,330	8,168	11,782	54,693
Bhiwani	2,760	18,204	10,375	2,014	7,041	10,513	50,907
Jind	618	3,378	2,465	409	1,165	2,275	10,310
Hisar	1,460	6,677	53,43.	1,449	2,641	4,390	21,960
Fatehabad	819	4,576	3,300	398	1,347	2,522	12,962
Sirsa	2,429	14,171	9,826	1,882	4,820	8,596	41,724
Total	24,895	1,28,543	81,164	13,307	47,634	73,573	3,69,116

LIVESTOCK

Goats, Camels and Pigs in the State : Live Stock Census 2012

No. 16.7 (Concld.)

District	Camels					Pigs
	Under 4 Years		4 Years and Above		Total Camels	
	Male	Female	Male	Female		
	9	10	11	12	13	14
Ambala	—	—	—	—	—	5,227
Panchkula	7	—	41	—	48	1,400
Yamunanagar	—	1	—	2	3	4,543
Kurukshetra	—	—	—	1	1	3,518
Kaithal	1	—	5	—	6	10,800
Karnal	16	15	37	27	95	9,071
Panipat	—	—	2	—	2	5,945
Sonipat	—	—	1	—	1	11,163
Rohtak	2	—	5	7	14	10,897
Jhajjar	3	12	33	64	112	7,804
Faridabad	1	—	7	—	8	4,225
Palwal	—	—	10	—	10	4,308
Gurugram	8	10	57	16	91	5,537
Nuh	9	24	85	12	130	3,453
Rewari	104	77	434	389	1,004	2,688
Mahendragarh	279	308	1,557	1,447	3,591	1,500
Bhiwani	314	607	1,234	3,249	5,404	8,514
Jind	13	12	22	55	102	10,929
Hisar	23	159	150	1,285	1,617	8,975
Fatehabad	81	236	218	1,305	1,840	4,995
Sirsa	132	407	711	3,516	4,766	1,453
Total	993	1,868	4,609	11,375	18,845	1,26,945

Source : Department of Animal Husbandry and Dairying, Haryana.

LIVESTOCK

Fowls, Ducks and other Poultry in the State: Live Stock Census 2012

No. 16.8

District	Backyard Poultry						Others	Total Backyard Poultry	Total Farm Poultry	Total Poultry
	Fowls			Ducks						
	Hens	Cocks	Chickens	Ducks	Drakes	Duckling				
1	2	3	4	5	6	7	8	9	10	11
Ambala	3,330	3,448	1,647	176	31	16	65	8,713	25,45,667	2,554,380
Panchkula	446	237	288	—	—	—	6	977	61,92,357	6,193,334
Yamunanagar	2,605	3,324	43,011	10	1	—	—	48,951	9,57,519	1,006,470
Kurukshetra	4,726	2,086	1,046	20	50	46,042	113	54,083	35,73,308	3,627,391
Kaithal	6,201	3,630	3,686	56	14	5	142	13,734	15,78,476	1,592,210
Karnal	6,237	2,984	2,700	38	45	—	22	12,026	65,49,114	6,561,140
Panipat	3,266	1,768	821	48	—	—	—	5,903	22,81,063	2,286,966
Sonipat	2,699	1,996	6,077	105	209	—	186	11,272	15,53,118	1,564,390
Rohtak	2,407	1,381	1,091	10	5	6	162	5,062	6,89,303	694,365
Jhajjar	3,055	2,228	977	14	—	—	—	6,274	2,18,567	224,841
Faridabad	4,460	2,307	4,481	17	8	—	—	11,273	31,600	42,873
Palwal	2,123	1,139	1,941	9	18	—	—	5,230	3,200	8,430
Gurugram	1,492	1,227	443	36	6	7	3	3,214	4,97,850	501,064
Nuh	8,614	5,298	10,541	26	2	—	—	24,481	21,608	46,089
Rewari	1,654	1,045	1,276	14	6	—	18	4,013	7,35,719	739,732
Mahendragarh	2,171	2,893	453	3	1	—	20	5,541	9,42,323	947,864
Bhiwani	5,526	4,372	2,210	5	—	—	2	12,115	28,14,521	2,826,636
Jind	5,100	2,373	2,944	11	2	—	223	10,653	69,30,279	6,940,932
Hisar	4,749	2,211	2,599	45	8	35	45	9,692	36,05,844	3,615,536
Fatehabad	4,027	2,042	1,901	23	3	8	24	8,028	2,85,304	293,332
Sirsa	6,688	4,116	3,201	372	17	23	240	14,657	5,38,716	553,373
Total	81,576	52,105	93,334	1,038	426	46,142	1,271	2,75,892	4,25,45,456	4,28,21,348

Source : Department of Animal Husbandry and Dairying, Haryana.

LIVESTOCK

Number of Livestock and Poultry in various States of India : Live Stock Census 2012

No. 16.9 (Number '000)

State	Cattle	Buffaloes	Sheep	Goats	Horses and Ponies	Others*	Total Livestock	Poultry
1	2	3	4	5	6	7	8	9
Andhra Pradesh	9,596	10,623	26,396	9,071	5	409	56,099	1,61,334
Arunachal Pradesh	464	6	14	306	4	620	1413	2,244
Assam	10,308	435	518	6,169	14	1638	19,082	27,216
Bihar	12,232	7,567	232	12,154	49	705	32,939	12,748
Jharkhand	8,730	1,186	583	6,581	6	967	18,053	13,560
Gujarat	9,984	10,386	1,708	4,959	18	74	27,128	15,006
Goa	57	32	(a)	13	(a)	44	146	292
Haryana	1,808	6,085	363	369	37	158	8,820	42,821
Himachal Pradesh	2,149	716	805	1,119	15	40	4,844	1,104
Jammu & Kashmir	2,798	739	3,389	2,018	144	112	9,201	8,274
Karnataka	9,516	3,471	9,584	4,796	13	322	27,702	53,442
Kerala	1,329	102	1	1,246	(a)	57	2,735	24,282
Madhya Pradesh	19,602	8,188	309	8,014	19	201	36,333	11,905
Chhatisgarh	9,815	1,391	168	3,225	3	442	15,044	23,102
Maharashtra	15,484	5,594	2,580	8,435	37	357	32,489	77,795
Manipur	264	66	11	65	1	288	696	2,500
Meghalaya	896	22	20	473	2	544	1,958	3,400
Mizoram	35	5	1	22	1	249	312	1,271
Nagaland	235	33	4	99	(a)	540	911	2,178
Odisha	11,621	726	1,581	6,513	3	287	20,732	19,891

LIVESTOCK

Number of Livestock and Poultry in various States of India: Live Stock Census 2012

No. 16.9 (Concld.) (Number '000)

States	Cattle	Buffaloes	Sheep	Goats	Horses and Ponies	Others*	Total Livestock	Poultry
1	2	3	4	5	6	7	8	9
Punjab	2,428	5,160	129	327	33	41	8,117	16,794
Rajasthan	13,324	12,976	9,080	21,666	38	648	57,732	8,024
Sikkim	140	1	3	113	1	34	292	452
Tamil Nadu	8,814	780	4,787	8,143	5	193	22,723	1,17,349
Tripura	949	11	3	611	(a)	363	1,936	4,273
Uttar Pradesh	19,557	30,625	1,354	15,586	152	1,442	68,715	18,668
Uttaranchal	2006	988	369	1,367	16	48	4,795	4,642
West Bengal	16,514	597	1,076	11,506	4	650	30,348	52,838
Union Territories	248	191	3	204	3	115	763	1,805
All India 2012	1,90,904	1,08,702	65,069	1,35,173	625	11,584	5,12,057	7,29,209
All India 2007	1,99,075	1,05,343	71,558	1,40,537	611	12,573	5,29,698	6,48,830
All India 2003	1,85,181	97,922	61,469	1,24,358	751	15,320	4,85,002	4,89,012
All India 1997	1,98,882	89,918	57,494	1,22,721	826	15,539	4,85,384	3,47,611

Source : Ministry of Agriculture, Department of Animal Husbandry, Dairying & Fisheries Government of India, New Delhi.

(a) Less than One Thousand.

* Dogs are not included.

Note : —Totals may not tally due to rounding off of the figures.

LIVESTOCK

Working Cattle in various States of India: 2012 Census

No. 16.10 (Number '000)

State	Cattle	Buffaloes	Total Cattle & Buffaloes used for work only
1	2	3	4
Andhra Pradesh	3,166	244	3,410
Arunachal Pradesh	135	2	137
Assam	3,179	127	3,306
Bihar	1,915	300	2,215
Chhatisgarh	3,735	677	4,412
Delhi	4	3	7
Gujarat	2,557	209	2,766
Goa	14	4	18
Haryana	272	136	408
Himachal Pradesh	570	7	577
Jammu & Kashmir	481	27	508
Jharkhand	3,798	482	4,280
Karnataka	2,321	68	2,389
Kerala	15	15	30
Madhya Pradesh	6,307	332	6,639
Maharashtra	5,960	216	6,176
Manipur	61	19	80
Meghalaya	274	12	286
Mizoram	6	1	7
Nagaland	56	11	67
Odisha	4,484	273	4,757
Punjab	291	82	373
Rajasthan	1,850	167	2,017
Sikkim	24	0	24
Tamil Nadu	778	31	809
Tripura	227	3	230
Uttar Pradesh	2,964	1,514	4,478
Uttranchal	538	29	567
West Bengal	2,854	301	3,155
Union Territories	40	5	45
All India 2012 Census	**48,876**	**5,297**	**54,173**

Source : Ministry of Agriculture, Department of Animal Husbandry, Dairying & Fisheries Government of India, New Delhi.

Note :—The figures are only in respect of male cattle and buffaloes as the data in respect of female cattle and buffaloes are not being collected by the source agency.

ANIMAL HUSBANDRY

Number of Veterinary Institutions in the State

No. 16.11

Year/District	GVH	RAIC	GVD	SMC/ KVC	Sheep Wool Extension Centres	Poultry Farms/ PEC/ IDB Poultry-cum-Pigery Centres	Piggery Farms	Horse Breeding Centre	Gosadan
1	2	3	4	5	6	7	8	9	10
1966-67	125	17	66	97	23	17	—	—	1
1970-71	154	37	71	337	25	13	2	—	2
1980-81	301	60	273	765	29	22	2	1	1
1990-91	495	60	679	777	59	22	2	1	2
2000-01	579	60	853	751	59	22	2	1	2
2005-06	673	60	999	745	59	35	2	1	2
2010-11	942	—	1,809	—	—	—	2	—	2
2013-14	944	—	1,814	—	—	—	2	—	2
2014-15	942	—	1,813	—	—	—	2	—	2
2015-16	943	—	1,814	—	—	—	2	—	2
Ambala	37	—	94	—	—	—	1	—	—
Panchkula	15	—	30	—	—	—	—	—	—
Yamunanagar	24	—	64	—	—	—	—	—	1
Kurukshetra	47	—	73	—	—	—	—	—	—
Kaithal	41	—	81	—	—	—	—	—	—
Karnal	49	—	134	—	—	—	—	—	—
Panipat	34	—	73	—	—	—	—	—	—
Sonipat	50	—	87	—	—	—	—	—	—
Rohtak	63	—	35	—	—	—	—	—	—
Jhajjar	93	—	53	—	—	—	—	—	—
Faridabad	16	—	45	—	—	—	—	—	—
Palwal	20	—	92	—	—	—	—	—	—
Gurugram	21	—	46	—	—	—	—	—	—
Nuh	21	—	65	—	—	—	—	—	—
Rewari	50	—	61	—	—	—	—	—	—
Mahendragarh	51	—	59	—	—	—	—	—	—
Bhiwani	73	—	146	—	—	—	—	—	—
Jind	60	—	172	—	—	—	—	—	—
Hisar	70	—	140	—	—	—	1	—	1
Fatehabad	50	—	92	—	—	—	—	—	—
Sirsa	58	—	172	—	—	—	—	—	—

Source : Department of Animal Husbandry and Dairying, Haryana.

GVH—Govt, Veterinary Hospital.
RAIC—Regional Artificial Insemination Centre.
GVD—Govt, Veterinary Dispensary.
SMC/KVC—Stockmen Centre/Key Village Centre.
PEC—Poultry Extention Centre includes 12 PEC and one Poultry Farm (22+13=35).

ANIMAL HUSBANDRY

Staff in Veterinary Institutions in the State

No. 16.12

Year/District	Number of Veterinary Surgeons	Number of Animal Husbandary Assistants	Number of Compounders of Provincialized Dispensaries	Number of VLDA	Number of Dressers and Farriers	Other Class IV
1	2	3	4	5	6	7
1966-67	115	9	79	77	23	—
1970-71	154	2	120	14	30	—
1980-81	322	4	312	907	22	2,546
1990-91	548	—	—	2,665	20	4,018
2000-01	731	—	—	2,738	23	4,784
2005-06	697	—	—	2,848	23	4,538
2010-11	781	—	—	2,529	23	4,194
2013-14	854	—	—	2,263	23	4,013
2014-15	802	—	—	2,244	23	2,117
2015-16	770	—	—	2,191	23	2,142
Ambala	23	—	—	62	—	161
Panchkula	16	—	—	28	—	30
Yamunanagar	17	—	—	58	—	54
Kurukshetra	33	—	—	90	—	88
Kaithal	19	—	—	106	—	80
Karnal	36	—	—	123	1	132
Panipat	24	—	—	80	—	47
Sonipat	35	—	—	137	1	90
Rohtak	50	—	—	98	1	111
Jhajjar	63	—	—	103	—	100
Faridabad	18	—	—	33	5	27
Palwal	13	—	—	43	—	69
Gurugram	23	—	—	43	—	46
Nuh	8	—	—	49	—	106
Rewari	40	—	—	76	1	40
Mahendragarh	41	—	—	101	7	95
Bhiwani	69	—	—	211	7	229
Jind	41	—	—	213	—	134
Hisar	101	—	—	259	—	260
Fatehabad	45	—	—	129	—	105
Sirsa	49	—	—	146	—	131
Chandigarh	—	—	—	2	—	—
H.Q. Panchkula	06	—	—	1	—	7

Source : Department of Animal Husbandry and Dairying, Haryana.

Note :– (i) From the year 1975-76 onwards, Stock Assistants working in all the Schemes have been included.

(ii) Compounders merged as VLDA.

VLDA :— Veterinary and Livestock Development Assistant.

* Including figures of H.O. PKL.

ANIMAL HUSBANDRY

Work Done in the Veterinary Institutions in the State

No. 16.13 (In thousands)

Year/District	Number of cases treated	Castrations performed	Number of inoculations and vaccinations performed			
			R.P.	PPR	H.S.	B.Q.
1	2	3	4	5	6	7
1966-67	1,107	180	556	—	1,000	—
1970-71	1,186	148	797	—	953	18
1980-81	1,513	19	2,626	—	3,199	30
1990-91	2,127	8	2,784	—	4,990	61
2000-01	2,659	6	—	—	7,055	34
2005-06	4,719	7	—	—	7,545	36
2010-11	3,946	8	—	411	8,515	86
2013-14	6,205	8	—	494	12,157	24
2014-15	6,774	7	—	536	12,776	16
2015-16	7462	6	—	253	12972	30
Ambala	258	@	—	6	518	—
Panchkula	107	@	—	4	162	1
Yamunanagar	271	@	—	6	578	—
Kurukshetra	338	@	—	8	548	1
Kaithal	345	@	—	9	857	—
Karnal	387	@	—	8	831	1
Panipat	248	@	—	6	447	—
Sonipat	396	@	—	4	770	5
Rohtak	311	1	—	8	542	—
Jhajjar	322	@	—	9	508	—
Faridabad	149	@	—	5	277	—
Palwal	265	@	—	6	499	—
Gurugram	179	@	—	4	320	—
Nuh	345	@	—	13	414	—
Rewari	227	@	—	9	401	—
Mahendragarh	314	@	—	27	542	7
Bhiwani	575	1	—	37	963	—
Jind	657	2	—	13	954	—
Hisar	824	1	—	38	1120	8
Fatehabad	359	@	—	7	746	—
Sirsa	585	1	—	26	975	7

@= Less than 500.

ANIMAL HUSBANDRY

Work Done in the Veterinary Institutions in the State

No. 16.13 (Concld.) (In thousands)

Year/District	Number of inoculations and vaccinations performed							Total (4 to 14)
	R.K.	F.P.	Sheep Pox	Foot Mouth	Swine Fever	Entrotoximia	Others	
1	8	9	10	11	12	13	14	15
1966-67	37	8	—	—	—	—	8	1,609
1970-71	99	35	—	—	—	—	—	1,902
1980-81	609	396	236	156	25	326	8	7,611
1990-91	1,483	808	385	443	41	871	154	12,020
2000-01	2,127	876	629	960	14	641	198	12,534
2005-06	2,775	1,394	641	6,842	35	644	285	20,197
2010-11	2,367	1,723	474	10,622	54	460	5	24,717
2013-14	2,054	331	486	12,879	65	472	57	29,019
2014-15	—	—	383	14,002	108	577	336	28,704
2015-16	—	—	308	14095	118	680	202	28658
Ambala	—	—	10	511	5	18	7	1075
Panchkula	—	—	3	186	1	12	2	371
Yamunanagar	—	—	7	606	4	18	8	1227
Kurukshetra	—	—	10	592	3	19	6	1187
Kaithal	—	—	14	875	10	25	8	1798
Karnal	—	—	12	912	8	24	10	1806
Panipat	—	—	6	539	5	10	8	1021
Sonipat	—	—	7	790	10	14	15	1615
Rohtak	—	—	14	597	11	18	15	1205
Jhajjar	—	—	18	533	7	25	9	1109
Faridabad	—	—	2	282	4	11	3	584
Palwal	—	—	10	585	4	19	6	1129
Gurugram	—	—	2	360	5	13	4	708
Nuh	—	—	5	469	3	40	4	948
Rewari	—	—	3	438	4	28	3	886
Mahendragarh	—	—	21	574	2	78	6	1257
Bhiwani	—	—	49	1160	9	99	22	2339
Jind	—	—	15	1170	10	34	18	2214
Hisar	—	—	47	1180	8	72	20	2493
Fatehabad	—	—	15	736	4	24	18	1550
Sirsa	—	—	38	1000	1	79	10	2136

Source : Department of Animal Husbandry and Dairying, Haryana.

R.P.—Rinderpest,
B.Q.—Black Quarter,
@ :—Less than 500,
PPR—Peste-des Peffits Ruminants.
H.S.—Hameorrhagic Septicaimia,
R.K.— Ranikhet,
F.P.—Fowlpox.

ANIMAL HUSBANDRY

Mortality Amongst Livestock due to Contagious Diseases in the State*

No. 16.14

Year/District	Cattle	Buffaloes	Equines	Sheep	Goats	Dogs	Camels	Pigs	Poultry
1	2	3	4	5	6	7	8	9	10
1966-67	687	673	8	336	209	—	219	—	—
1970-71	56	800	7	—	—	—	—	—	—
1980-81	338	—	—	—	—	—	—	—	—
1990-91	14	95	—	—	—	—	—	—	826
2000-01	31	98	—	—	—	—	—	—	—
2005-06	1	35	—	—	—	—	—	—	—
2010-11	—	—	—	—	—	—	—	—	—
2013-14	473	—	—	—	—	—	—	—	—
2014-15	—	—	—	—	—	—	—	—	—
2015-16	—	45	—	—	—	—	—	—	—
Ambala	—	—	—	—	—	—	—	—	—
Panchkula	—	—	—	—	—	—	—	—	—
Yamunanagar	—	45	—	—	—	—	—	—	—
Kurukshetra	—	—	—	—	—	—	—	—	—
Kaithal	—	—	—	—	—	—	—	—	—
Karnal	—	—	—	—	—	—	—	—	—
Panipat	—	—	—	—	—	—	—	—	—
Sonipat	—	—	—	—	—	—	—	—	—
Rohtak	—	—	—	—	—	—	—	—	—
Jhajjar	—	—	—	—	—	—	—	—	—
Faridabad	—	—	—	—	—	—	—	—	—
Palwal	—	—	—	—	—	—	—	—	—
Gurugram	—	—	—	—	—	—	—	—	—
Nuh	—	—	—	—	—	—	—	—	—
Rewari	—	—	—	—	—	—	—	—	—
Mahendragarh	—	—	—	—	—	—	—	—	—
Bhiwani	—	—	—	—	—	—	—	—	—
Jind	—	—	—	—	—	—	—	—	—
Hisar	—	—	—	—	—	—	—	—	—
Fatehabad	—	—	—	—	—	—	—	—	—
Sirsa	—	—	—	—	—	—	—	—	—

Source : Department of Animal Husbandry and Dairying, Haryana.

* The outbreaks which have come to the notice of Director of Animal Husbandry and other Government Institutions.

ANIMAL HUSBANDRY

Number of Bulls Kept in Artificial Insemination Centres and the Work Done under A.I. Scheme in the State

No. 16.15 (In '000')

Year/District	Number of bulls kept in Semen Banks. Semen/Key villages*		Number of bulls kept in key villages for natural Services		Number of animals covered at A.I.Centres			
					By A.I.Method		By natural method	
	Cows	Buff.	Cows	Buff.	Cows	Buff.	Cows	Buff.
1	2	3	4	5	6	7	8	9
1966-67	32	28	65	68	4	9	2	—
1970-71	17	28	37	51	33	40	2	—
1980-81	88	81	11	—	152	65	—	—
1990-91	118	103	—	—	400	322	—	—
2000-01	71	108	—	—	255	306	—	—
2005-06	28	106	—	—	373	1,049	—	—
2010-11	25	103	—	—	653	1,578	—	—
2013-14	39	134	—	—	920	2,348	—	—
2014-15	33	139	—	—	913	2,297	—	—
2015-16	34	139	—	—	916	2355	—	—
Ambala	—	—	—	—	47	85	—	—
Panchkula	—	—	—	—	10	26	—	—
Yamunanagar	13	25	—	—	83	98	—	—
Kurukshetra	—	—	—	—	55	90	—	—
Kaithal	—	—	—	—	44	154	—	—
Karnal	—	—	—	—	95	133	—	—
Panipat	—	—	—	—	31	87	—	—
Sonipat	—	—	—	—	53	131	—	—
Rohtak	—	—	—	—	24	101	—	—
Jhajjar	—	—	—	—	26	96	—	—
Faridabad	—	—	—	—	26	59	—	—
Palwal	—	—	—	—	20	90	—	—
Gurugram	7	36	—	—	28	61	—	—
Nuh	—	—	—	—	15	76	—	—
Rewari	—	—	—	—	27	79	—	—
Mahendragarh	—	—	—	—	32	106	—	—
Bhiwani	—	—	—	—	70	212	—	—
Jind	—	—	—	—	36	193	—	—
Hisar	14	78	—	—	52	199	—	—
Fatehabad	—	—	—	—	47	141	—	—
Sirsa	—	—	—	—	95	138	—	—

Source : Department of Animal Husbandry and Dairying, Haryana.

* Separate break up for number of bulls kept in K.V. units is not available and is included in the Number of A.I. Centres.

ANIMAL HUSBANDRY

Intensive Cattle Development Projects in the State

No. 16.16

Year/District	Number of large size Projects	Number of medium size Projects	Number of semen banks under projects
1	2	3	4
1975-76	2	5	6
1980-81	2	5	7
1990-91	2	5	7
2000-01	2	5	7
2005-06	2	5	7
2010-11	2	5	7
2013-14	2	5	7
2014-15	2	5	7
2015-16	2	5	7
Ambala	—	1	1
Panchkula	—	—	—
Yamunanagar	—	—	—
Kurukshetra	—	1	1
Kaithal	—	—	—
Karnal	1	—	1
Panipat	—	—	—
Sonipat	—	—	—
Rohtak	—	—	—
Jhajjar	—	—	—
Faridabad	—	—	—
Palwal	—	—	—
Gurugram	1	—	1
Nuh	—	—	—
Rewari	—	—	—
Mahendragarh	—	—	—
Bhiwani	—	1	1
Jind	—	1	1
Hisar	—	—	—
Fatehabad	—	—	—
Sirsa	—	1	1

Source : Department of Animal Husbandry and Dairying, Haryana.

ANIMAL HUSBANDRY

Development of Gaushalas and Cattle Catching Operations in the State

No. 16.17

Year/District	Developed Gaushala	Number of Gaushalas affiliated with Gaushala Sangh in the State	Number of cattle catching parties*		Number of animals caught	
			Stray Cattle	Wild Cattle	Stray Cattle	Wild Cattle
1	2	3	4	5	6	7
1966-67	—	49	—	—	726	143
1970-71	—	51	1	1	596	185
1980-81	29	56	1	—	171	34
1990-91	57	67	1	—	178	68
2000-01	79	91	1	—	624	—
2005-06	215	215	1	—	357	—
2010-11	283	257	1	—	—	—
2013-14	307	274	1	—	63	—
2014-15	407	307	1	—	67	—
2015-16	408	387	2	—	64	—
Ambala	8	7	—	—	—	—
Panchkula	11	9	—	—	—	—
Yamunanagar	18	8	1	—	10	—
Kurukshetra	19	19	—	—	—	—
Kaithal	16	15	—	—	—	—
Karnal	17	17	—	—	—	—
Panipat	16	15	—	—	—	—
Sonipat	23	23	—	—	—	—
Rohtak	8	8	—	—	—	—
Jhajjar	12	12	—	—	—	—
Faridabad	4	4	—	—	—	—
Palwal	5	5	—	—	—	—
Gurugram	7	7	—	—	—	—
Nuh	12	12	—	—	—	—
Rewari	4	4	—	—	—	—
Mahendragarh	19	19	—	—	—	—
Bhiwani	30	30	—	—	—	—
Jind	30	27	—	—	—	—
Hisar	41	41	1	—	54	—
Fatehabad	35	34	—	—	—	—
Sirsa	73	71	—	—	—	—

Source : Department of Animal Husbandry and Dairying, Haryana.

* The party is at the state level and only one cattle catching party worked after the year 1970-71 for the stray and wild cattle.

ANIMAL HUSBANDRY

Number of Recognised Slaughter Houses and Livestock Slaughtered therein in the State

No. 16.18 (in '000)

Year/District	Number of recognized Slaughter houses	Animals Slaughtered			
		Sheep	Goats	Pigs	Total
1	2	3	4	5	6
1966-67	33	94.1	—	4.8	98.9
1970-71	34	147.6	—	8.4	156.0
1980-81	43	45.0	91.0	19.1	155.1
1990-91	42	59.6	137.6	20.7	217.9
1995-96	46	62.9	102.6	19.4	184.9
2000-01	34	55.5	56.3	14.6	126.4
2005-06	28	38.4	57.5	10.7	106.6
2012-13	36	390.9	98.2	10.1	499.2
2013-14	36	611.0	69.1	5.0	685.1
2014-15	32	599.0	53.0	2.6	654.6
Ambala	3	0.1	0.1	0	0.2
Panchkula	1	—	—	—	—
Yamunanagar	2	0.5	0.5	0.5	1.5
Kurukshetra	1	0.2	0.2	0.2	0.6
Kaithal	1	—	—	—	—
Karnal	3	0.2	0.6	0.7	1.5
Panipat	—	—	—	—	—
Sonipat	—	—	—	—	—
Rohtak	2	1.0	0.7	0.4	2.1
Jhajjar	1	0.1	0.2	0.2	0.5
Faridabad	1	—	—	—	—
Palwal	—	—	—	—	—
Gurugram	2	—	—	—	—
Nuh	1	594.6	47.1		641.7
Rewari	1	—	0.9		0.9
Mahendragarh	2	—	—	—	—
Bhiwani	5	—	—	—	—
Jind	1	1.0	1.1	0.4	2.5
Hisar	1	—	—	—	—
Fatehabad	3	—	—	—	—
Sirsa	1	1.3	1.6	0.2	3.1

Source : Department of Animal Husbandry and Dairying, Haryana.

Note:- From the year 2015-16 all the slaughter houses in Haryana State have been de-recognised by Environment Department Haryana.

DAIRYING

Procurement of Milk, Number of Milk Plants and Milk Chilling Centres in the State

No. 16.19

Year/District	Milk Procurement* (lac litres)	Milk Plants		Milk Chilling Centres	
		Number	Capacity (lac litres) per day	Number	Capacity (lac litres) per day
1	2	3	4	5	6
1978-79	283.5	5	2.35	6	0.75
1980-81	211.8	5	2.35	10	1.45
1985-86	598.5	5	3.15	16	2.70
1990-91	341.5	6	3.65	12	2.30
1995-96	434.1	5	5.15	9	1.70
1999-00	918.3	5	4.70	16	2.45
2000-01	1009.3	5	4.70	19	3.05
2001-02	1237.1	5	4.70	23	3.00
2005-06	1468.28	5	4.70	27	3.33
2010-11	1875.45	5	4.70	27	3.33
2013-14	1472.31	6	6.25	18	3.30
2014-15	1601	6	6.45	17	3.20
2015-16	1648	6	6.45	17	3.20
Rohtak/Sonipat/ Mahendragarh/ Rewari/Bhiwani/Jhajjar	365	1	1.00	4	1.10
Jind/Hisar/Fatehabad	388	1	1.50	2	0.50
Ambala/Yamunanagar/Panchkula	239	1	1.40	2	0.40
Karnal/Panipat Kurukshetra/Kaithal	156	1	0.20	1	0.20
Sirsa	276	1	1.10	4	0.40
Gurugram/Faridabad	224	1	1.25	4	0.60

Source : Haryana Dairy Development Corporation.

* Milk procured through societies only.

DAIRYING

Estimated Production of Milk and Per Capita Availability of Milk Per Day in the State

No. 16.20

Year	Estimated production of milk (lakh tones)	Per capita availability of milk per day (grams)
1	2	3
1966-67	10.89	352
1977-78	17.27	412
1980-81	21.87	484
1985-86	25.55	478
1990-91	34.19	571
1991-92	35.65	579
1995-96	40.56	602
1996-97	42.04	611
1997-98	43.73	621
1998-99	45.27	626
1999-00	46.79	631
2000-01	48.49	640
2001-02	49.77	646
2002-03	51.36	656
2003-04	52.20	660
2004-05	52.20	660
2005-06	52.98	660
2006-07	53.67	660
2007-08	54.51	660
2008-09	57.45	668
2009-10	60.06	673
2010-11	62.67	680
2011-12	66.61	708
2012-13	70.40	747
2013-14	74.42	773
2014-15	79.01	805
2015-16	83.81	835

Source : Department of Animal Husbandry and Dairying, Haryana.

Note :— The estimates of milk production for the years 1967-68 to 1976-77 are not available as the scheme under which the information is collected was started only in 1977-78, District-wise estimates are not worked out.

SECTION—XVII

FISHERIES

This section contains information regarding fisheries in Haryana.

Table 17.1—gives the data regarding fisheries development.

Table 17.2—depicts the disposition of fish catch.

FISHERIES

Fisheries Development

No. 17.1

Year/District	Area stocked in hectares	Fishing licenses issued (Nos.)	Total receipts from Fisheries (₹000)	Number of cases detected without licenses	Compensation realized (₹)	Sale of confiscated fish (₹)
1	2	3	4	5	6	7
1966-67	222	161	367	81	553	—
1970-71	155	2,789	578	116	1,797	609
1975-76	624	4,067	707	349	12,745	7,121
1980-81	295	2,975	2,583	66	1,245	178
1985-86	2,714	1,217	4,609	26	775	590
1990-91	2,078	3,189	8,728	8	1,135	320
1995-96	6,180	2,740	40,655	152	8,100	1,447
2000-01	7,745	8,619	8,26,827*	186	6,385	1,632
2005-06	10,532	6,810	14,49,101	228	8,887	—
2010-11	17,094	7,239	50,84,326	388	5,640	850
2015-16	17,800	7,373	96,80,000	—	2,355	—
Ambala	394	—	2,32,000	—	—	—
Panchkula	173	180	1,02,640	—	—	—
Yamunanagar	395	2,980	2,41,920	—	600	—
Kurukshetra	505	251	2,94,000	—	—	—
Kaithal	925	210	4,26,000	—	—	—
Karnal	835	235	4,57,200	—	—	—
Panipat	685	350	4,16,640	—	—	—
Sonipat	1,280	332	6,57,520	—	—	—
Rohtak	932	176	4,90,560	—	—	—
Jhajjar	1,190	180	6,35,360	—	—	—
Faridabad	232	701	1,71,360	—	—	—
Palwal	1,130	90	6,31,680	—	450	—
Gurugram	452	150	2,80,480	—	—	—
Nuh	1,455	—	7,82,880	—	450	—
Rewari	612	70	3,29,680	—	—	—
Mahendragarh	375	801	2,48,160	—	—	—
Bhiwani	1,010	96	5,75,280	—	—	—
Jind	1,105	94	6,00,160	—	—	—
Hisar	1,650	166	7,84,000	—	—	—
Fatehabad	1,080	171	5,65,760	—	855	—
Sirsa	1,385	140	7,56,720	—	—	—

Source : Department of Fisheries, Haryana.

FISHERIES

Disposition of Fish Catch during 2015-16

No. 17.2 (Production in Tonnes)

District	Marketing fish	Freezing	Sun dried	Salted	Canning	Deduction	Misc. purposes	Total
1	2	3	4	5	6	7	8	9
Ambala	2,900	—	—	—	—	—	—	2,900
Panchkula	1,283	—	—	—	—	—	—	1,283
Yamunanagar	3,024	—	—	—	—	—	—	3,024
Kurukshetra	3,675		—	—	—	—	—	3,675
Kaithal	5,325	—	—	—	—	—	—	5,325
Karnal	5,715	—	—	—	—	—	—	5,715
Panipat	5,188	—	—	20	—	—	—	5,208
Sonipat	8,219	—	—	—	—	—	—	8,219
Rohtak	6,132	—	—	—	—	—	—	6,132
Jhajjar	7,942		—	—	—	—	—	7,942
Faridabad	2,142	—	—	—	—	—	—	2,142
Palwal	7,896	—	—	—	—	—	—	7,896
Gurugram	3,404	—	102	—	—	—	—	3,506
Nuh	9,786	—	—	—	—	—	—	9,786
Rewari	4,121	—	—	—	—	—	—	4,121
Mahendragarh	3,102	—	—	—	—	—	—	3,102
Bhiwani	7,191	—	—	—	—	—	—	7,191
Jind	7,502	—	—	—	—	—	—	7,502
Hisar	9,800	—	—	—	—	—	—	9,800
Fatehabad	7,072	—	—	—	—	—	—	7,072
Sirsa	9,459	—	—	—	—	—	—	9,459
Total	**1,20,878**	—	**102**	**20**	—	—	—	**1,21,000**

Source : Department of Fisheries, Haryana.

SECTION—XVIII
FORESTS

The area under Forests shown in this section will not tally with the figures shown under the section 'Agriculture' supplied by the Department of Land Records due to different definitions followed by the Department of Forest and Department of Land Records. The Forest Department reckons entire area including non-wooded area under its control as the forest area whereas the Department of Land Records compiles the area on the basis of actual area under forests.

Table 18.1—gives area under forests—according to type of ownership.

Table 18.2—indicates percentage of area under forests and forest area per lakh of population.

Table 18.3—gives major forest produce out – turn from state owned forests.

Table 18.4—presents value of minor forest produce in respect of state Forests only.

Table 18.5—shows forest area protected against fire and cattle grazing.

Table 18.6—relates to revenue and expenditure of Forests Department, Haryana.

FORESTS

Area under Forests

No. 18.1 (in Square Kilometres)

Year/District	State Forests			Private Forests		Total	Percentage of State Forests to total Forests
	Reserved	Protected	Unclassed	Closed under Indian Forests Act	Closed under Land Preservation Act		
1	2	3	4	5	6	7	8
1966-67	187	413	13	110	639	1,362	45.01
1970-71	160	485	106	74	653	1,478	50.81
1975-76	212	695	39	30	439	1,415	66.86
1980-81	224	1,022	38	42	336	1,662	77.26
1985-86	229	1,087	72	32	265	1,685	82.37
1990-91	247	1,080	89	23	263	1,702	83.20
1995-96	247	1,104	70	11	115	1,547	91.86
2000-01	249	1,154	21	4	125	1,553	91.69
2005-06	249	1,158	19	10	123	1,559	91.47
2010-11	249	1,166	17	11	241	1,684	85.04
2014-15	250	1,185	12	14	297	1,758	82.31
2015-16 (P)	250	1,187	10	14	287	1,748	82.78
Ambala	2	35	0	@	16	53	69.81
Panchkula	86	253	@	0	43	382	88.74
Yamunanagar	69	133	1	0	14	217	93.55
Kurukshetra	18	27	0	0	0	45	100.00
Kaithal	37	35	0	0	0	72	100.00
Karnal	4	71	@	1	@	76	98.68
Panipat	0	41	0	1	0	42	97.62
Sonipat	0	74	0	0	0	74	100.00
Rohtak	0	40	4	0	2	46	95.65
Jhajjar	0	37	1	0	2	40	95.00
Faridabad	2	13	0	0	55	70	21.43
Palwal	1	27	1	0	@	29	100.00
Gurugram	@	12	@	2	65	79	15.19
Nuh	2	16	@	2	69	89	20.22
Rewari	6	33	@	1	10	50	78.00
Mahendragarh	17	24	@	5	11	57	71.93
Bhiwani	2	87	@	2	0	91	97.80
Jind	4	63	2	@	0	69	100.00
Hisar	0	63	@	0	0	63	100.00
Fatehabad	0	55	1	@	0	56	100.00
Sirsa	@	48	@	@	0	48	100.00

@ - less than one, P – Provisional, Source : Forest Department, Haryana.

FORESTS

Percentage of Area under Forests and Forest Area per lakh of Population

No. 18.2

Year/District	Total Forest Area (Sq. Km.)	Total Geographical Area (Sq. Km.)	Percentage of Forest Area to Total Geographical Area	Forest Area per lakh of Population* (In Sq. Km.)
1	2	3	4	5
1966-67	1,362	44,056	3.09	17.94
1970-71	1,478	44,056	3.35	14.73
1975-76	1,415	44,222	3.20	14.10
1980-81	1,662	44,212	3.76	12.86
1985-85	1,685	44,212	3.81	13.04
1990-91	1,702	44,212	3.85	10.34
1995-96	1,547	44,212	3.50	9.40
2000-01	1,553	44,212	3.51	9.43
2005-06	1,559	44,212	3.53	7.37
2010-11	1,684	44,212	3.81	6.64
2014-15	1,758	44,212	3.98	6.93
2015-16 (P)	1,748	44,212	3.95	6.90
Ambala	53	1,574	3.37	4.70
Panchkula	382	898	42.54	68.09
Yamunanagar	217	1,768	12.27	17.87
Kurukshetra	45	1,530	2.94	4.67
Kaithal	72	2,317	3.11	6.70
Karnal	76	2,520	3.02	5.05
Panipat	42	1,268	3.31	3.49
Sonipat	74	2,122	3.49	5.10
Rohtak	46	1,745	2.64	4.34
Jhajjar	40	1,834	2.18	4.18
Faridabad	70	741	9.45	3.87
Palwal	29	1,359	2.13	2.78
Gurugram	79	1,507	5.24	7.25
Nuh	89	1,258	7.07	5.88
Rewari	50	1,594	3.14	5.56
Mahendragarh	57	1,899	3.00	6.18
Bhiwani	91	4,778	1.90	5.57
Jind	69	272	2.55	5.17
Hisar	63	3,983	1.58	3.61
Fatehabad	56	2,538	2.21	5.94
Sirsa	48	4,277	1.12	3.71

* — Based on Census-2011, P – Provisional, Source : Forest Department, Haryana.

FORESTS

Major Forest Produce Out-Turn from State Owned Forests

Agency-wise Logging Trend; Quantity Produced Analysis with its Estimated Value

No. 18.3

Year/ Production Agency	Conversion Obtained						(in cum)
	Standing Volume Felled (in cum)	Round Timber (in Solid cum)	Estimated Value (in 000 ₹)	Grade–I (Girth 26 cms to 58 cms)	Estimated Value (in 000 ₹)	Grade–II (below 26 cum)	Estimated Value (in 000 ₹)
1	2	3	4	5	6	7	8
Forest Deptt. (A)	58550	32451	199800	14899	31404	7533	5619
HFDC (B)	56969	29468	167402	20074	39051	12154	8052
2014-15 (A+B)	**115519**	**61919**	**367202**	**34973**	**70455**	**19687**	**13671**
Forest Deptt. (A)	122253	65596	340757	32554	60458	13679	10269
HFDC (B)	62505	33985	170476	19730	33486	12239	7192
2015-16 (A+B)	**184758**	**99581**	**511233**	**52284**	**93944**	**25918**	**17461**

FORESTS

Major Forest Produce Out-Turn from State Owned Forests

Agency-wise Logging Trend; Quantity Produced Analysis with its Estimated Value

No. 18.3 (Concld.)

Year/ Production Agency	Conversion Obtained						(in cum)
	Stumps Qty. (Nos.)	Stumps (Stacked cum) (4 Stumps = 1 Stm 3)	Stumps Estimated Value (in 000 ₹)	Fuelwood in Solid cum after Conversion of G-I/G-II/ Stumps (G-I*5/12+G-II*2/12+ Stumps cum*1/4)	Estimated Value (in 000 ₹)	Total Out-turn (in Solid cum)	Estimated Value (in 000 ₹)
1	9	10	11	12	13	14	15
Forest Deptt. (A)	1940	485	823	7585	37846	40036	237646
HFDC (B)	10824	2706	2508	11066	49611	40534	217013
2014-15 (A+B)	**12764**	**3191**	**3331**	**18651**	**87457**	**80570**	**454659**
Forest Deptt. (A)	13630	3408	3481	16696	74208	82292	414965
HFDC (B)	42337	10584	5430	12907	46108	46892	216584
2015-16 (A+B)	**55967**	**13992**	**8911**	**29603**	**120316**	**129184**	**631549**

Source : Forest Department, Haryana.

FORESTS

Minor Forest Produce (state Forests only)

No. 18.4 (Value in '000' ₹)

Year	Bamboo	Fodder and Grass	Gum & Resin	Grass other than Fodder	Fruits	Others	Total
1	2	3	4	5	6	7	8
1966-67	—	1,98	13	28	—	8	2,47
1970-71	76	2,92	1,15	71	—	12	5,66
1975-76	1,92	4,51	58	52	—	20	7,73
1980-81	2,31	5,36	4,32	10,23	11	3,34	25,67
1985-86	2,63	3,34	@	11,81	23	57,35	75,36
1990-91	7,34	14,51	10	22,78	47	2,14	47,34
1995-96	17,11	18,61	—	35,74	26	40	72,12
2000-01	11,89	9,26	—	6,67	70	44	28,96
2005-06	35,43	11,67	—	9,64	49	9	57,32
2010-11	3	25,33	—	1,44	—	94	27,74
2014-15	2	3,75	—	10,83	3	3,81	18,44
2015-16	1	2,06	—	17,01	5	4,12	23,25

@ Less than ₹ 500.

Source : Forest Department, Haryana.

FORESTS

Forest Area Protected from Fire and Cattle Grazing

No. 18.5 (in Sq. Kilometres)

Year	Protection Against Fire				
	Total Forest Area	Attempted to be Protected	Actually Protected	Percentage of Forests under Fire Protection to Total Forest Area	Cost of Fire Conservancy Operations (₹)
1	2	3	4	5	6
1966-67	1,362	1,362	1,344	98.68	20,545
1970-71	1,477.73	1,477.73	1,437.12	97.25	18,368
1975-76	1,415.48	1,415.48	1,406.36	99.36	13,118
1980-81	1,661.64	1,661.64	1,640.33	98.72	21,245
1985-86	1,685.43	1,685.43	1,670.44	99.11	3,94,761
1990-91	1,701.99	1,701.99	1,701.70	99.98	5,03,000
1995-96	1,547.06	1,547.06	1,532.12	99.03	4,50,000
2000-01	1,553.02	1,553.02	1,549.62	99.78	10,74,994
2005-06	1,559.10	1,559.10	1,554.28	99.69	53,57,416
2010-11	1,683.82	1,683.82	1,679.43	99.74	1,03,54,000
2014-15	1,758.29	1,758.29	1,758.06	99.98	74,00,000
2015-16	1,747.56	1,747.56	1,747.37	99.99	79,44,000

FORESTS

Forest Area Protected from Fire and Cattle Grazing

No. 18.5 (Concld.) (in Sq. Kilometres)

Year	Protection Against Grazing				
	Area Closed to Grazing	Area Open to Grazing Throughout the Year		Area Open to Grazing for Part of the Year	
		For all Animals	For Non-Browsers only	For all Animals	For Non-Browsers only
1	7	8	9	10	11
1966-67	889.92	—	444.63	—	27.82
1970-71	1,383.46	—	24.86	22.81	46.60
1975-76	1,342.12	21.27	18.17	4.19	29.73
1980-81	1,426.02	60.75	54.07	106.80	14.00
1985-86	1,457.53	28.52	66.01	55.50	77.87
1990-91	1,674.18	13.91	1.40	12.50	—
1995-96	1,515.21	17.98	1.40	12.50	—
2000-01	1,553.02	—	—	—	—
2005-06	1,559.10	—	—	—	—
2010-11	1,683.82	—	—	—	—
2014-15	1,758.29	—	—	—	—
2015-16	1,747.56	—	—	—	—

Source : Forest Department, Haryana.

FORESTS

Revenue and Expenditure of Forest Department

No. 18.6 (in ₹)

Year	Revenue	Expenditure			
		Normal Expenditure Including Committed Expenditure	Plan and Development Expenditure	Total Expenditure (3+4)	Net Revenue i.e. Surplus (+) or Deficit (-)
1	2	3	4	5	6
1966-67	27,07,782	16,43,147	42,37,091	58,80,238	(–)31,72,456
1970-71	49,18,970	51,78,448	45,39,370	97,17,818	(–)47,98,848
1975-76	94,70,097	1,07,39,193	48,78,568	1,56,17,761	(–)61,47,664
1980-81	2,69,43,823	4,43,34,467	48,45,679	4,91,80,146	(–)2,22,36,323
1985-86	5,19,49,514	5,26,11,722	14,07,90,998	19,34,02,720	(–)14,14,53,206
1990-91	9,66,24,101	7,59,45,264	34,40,17,681	41,99,62,945	(–)32,33,38,844
1995-96	19,56,53,921	14,49,95,987	40,11,47,278	54,61,43,265	(–)35,04,89,344
2000-01	25,72,33,911	28,40,69,302	30,57,40,166	58,98,09,468	(–)33,25,75,557
2005-06	32,42,02,395	44,70,48,166	90,84,74,476	1,35,55,22,642	(–)1,03,13,20,247
2010-11	44,18,64,319	75,26,80,000	1,31,51,57,000	2,06,78,37,000	(–)1,62,59,72,681
2014-15	39,07,65,122	1,90,66,53,447	1,23,79,60,869	3,14,46,14,316	(–)2,75,38,49,194
2015-16 (P)	52,28,60,389	1,29,21,60,994	1,96,95,10,597	3,26,16,71,591	(-)2,73,88,11,202

Source : Forest Department, Haryana.

SECTION—XIX
INDUSTRIES

Information given in this section has been collected from Labour Commissioner, Haryana, Industries and Commerce Department, Haryana and Haryana Khadi and Village Industries Board.

Table 19.1—shows the number of Factories registered in the State Under Section 2 m (i), 2 m (ii) and 85 of the Factories Act, 1948. Under Section 2 m factories means any premises including the percincts thereof;

2 m (i) Wherein ten or more workers are working or were working on any day of the preceding twelve months and in any part of which a manufacturing process is being carried on with the aid of power, or is ordinarily so carried on.

2 m (ii) Wherein twenty or more workers are working or were working on any day of the preceding twelve months and in any part of which a manufacturing process is being carried on without the aid of power or is ordinarily so carried on and does not include a mine subject to the operations of the Indian Mines Act, 1923, or a railway running school.

Under Section 85 of the factories act, 1948, the State Government is empowered to notify any factory not covered under the above two sections.

Table 19.2—shows the district-wise number of Registered Working Factories according to number of workers. This is based on the returns submitted by the factories and does not relate to all the working factories.

Table 19.3—shows the district-wise size and distribution of registered working factories.

Table 19.4—shows the district-wise and industry-wise break-up of working factories.

Table 19.5—shows the district-wise and industry-wise number of workers employed in working factories.

Table 19.6—shows the production of various industries.

Table 19.7—shows the number of cotton textile mills and spindles and looms installed therein.

Table19.8—shows the index of industrial production for different years.

Table19.9—shows index of industrial production by major groups.

Table19.10—Indicate Khadi & Village Industries Board by Group-wise Margin Money released.

INDUSTRIES

Number of Registered Factories and Workers Employed in Haryana

No.19.1

Number of registered factories Under Section 85							
Year/District	Under Section 2 m (i)	Under Section 2 m (ii)	With Power	Without Power	Total	Number of registered working factories	Estimated number of workers employed in working factories
1	2	3	4	5	6	7	8
1966	1,011	44	215	—	1,270	1,168	71,016
1970	1,064	25	373	—	1,462	1,359	88,675
1975	1,554	36	590	—	2,180	1,791	1,09,834
1980	2,711	48	803	—	3,562	3,176	1,75,025
1985	3,858	67	933	—	4,858	4,484	2,26,476
1990	4,549	118	985	—	5,652	4,843	2,69,411
1995	5,838	65	1,098	—	7,001	6,498	3,91,386
2000	7,469	65	1,097	—	8,631	8,631	4,98,656
2005	8,115	67	1,100	—	9,282	9,282	5,74,591
2010	9,345	67	1,101	—	10,513	10,513	7,82,463
2014	10,048	126	1,152	—	11,326	11,326	8,52,762
2015	10,228	174	1,172	—	11,574	11,574	8,66,461
Ambala	361	7	64	—	432	432	20,203
Panchkula	150	1	13	—	164	164	12,322
Yamunanagar	1,188	11	109	—	1308	1,308	42,988
Kurukshetra	120	3	55	—	178	178	4,095
Kaithal	100	0	32	—	132	132	3,988
Karnal	419	6	77	—	502	502	30,753
Panipat	758	22	88	—	868	868	50,105
Sonipat	652	4	71	—	727	727	46,890
Rohtak	269	2	55	—	326	326	17,995
Jhajjar	576	2	23	—	601	601	32,870
Faridabad	2,278	50	260	—	2,588	2,588	2,15,896
Palwal	35	5	0	—	40	40	5,784
Gurugram	2,161	44	62	—	2,267	2,267	2,82,560
Nuh	14	3	0	—	17	17	1,203
Rewari	222	1	19	—	242	242	32,525
Mahendragarh	42	0	19	—	61	61	4,306
Bhiwani	161	2	68	—	231	231	15,519
Jind	154	8	34	—	196	196	14,890
Hisar	326	3	63	—	392	392	18,655
Fatehabad	104	0	27	—	131	131	4,664
Sirsa	138	0	33	—	171	171	8,250

Source : Labour Commissioner, Haryana.

INDUSTRIES

Size and Distribution of Registered Working Factories in Haryana

No. 19.2

Size of Factories	1966		1975		1980		1985	
	Number of factories	Number of workers	Number of factories	Number of workers	Number of factories	Number of workers	Number of factories	Number of workers
1	2	3	4	5	6	7	8	9
Less than 10 workers	189	1,007	420	1,779	381	1,712	206	1,240
10 or more but less than 20 workers	228	3,157	223	3,030	274	3,734	234	3,281
20 or more but less than 50 workers	204	6,615	250	7,823	272	8,603	261	8,230
50 or more but less than 100 workers	93	6,824	112	7,837	124	8,521	122	8,687
100 or more but less than 500 workers	81	18,179	120	26,296	148	29,211	151	30,046
500 or more but less than 1,000 workers	13	9,529	24	16,131	37	27,072	25	17,741
1,000 or more but less than 5,000 workers	11	19,253	17	28,351	21	40,626	22	39,345
5,000 workers or more	. .	. .	. .	. .	. .	. .	1	5,401
Total	819	64,564	1,166	91,247	1,257	1,19,479	1,022	1,13,971

Note :—Information relates only to factories submitting returns.

INDUSTRIES

Size and Distribution of Registered Working Factories in Haryana

No. 19.2 (Contd.)

Size of Factories	1990		1995		2000	
	Number of factories	Number of workers	Number of factories	Number of workers	Number of factories	Number of workers
1	10	11	12	13	14	15
Less than 10 workers	265	2,118	130	853	106	715
10 or more but less than 20 workers	325	6,008	248	3,530	181	2,489
20 or more but less than 50 workers	343	13,013	238	7,849	293	8,402
50 or more but less than 100 workers	180	13,205	187	13,197	156	10,764
100 or more but less than 500 workers	185	39,597	167	35,170	158	34,623
500 or more but less than 1,000 workers	49	27,555	36	23,420	23	15,891
1,000 or more but less than 5,000 workers	21	35,989	22	45,644	7	11,818
5,000 workers or more	. .	. .	—	—	—	—
Total	**1,368**	**1,37,485**	**1,028**	**1,29,663**	**924**	**84,702**

INDUSTRIES

Size and Distribution of Registered Working Factories in Haryana

No. 19.2 (Concld.)

Size of Factories	2005		2010		2015(P)	
	Number of factories	Number of workers	Number of factories	Number of workers	Number of factories	Number of workers
1	16	17	18	19	20	21
Less than 10 workers	207	1,352	149	1,192	122	880
10 or more but less than 20 workers	335	4,794	251	4,518	174	2536
20 or more but less than 50 workers	393	12,176	261	10,701	259	8476
50 or more but less than 100 workers	225	15,045	152	12,768	219	16058
100 or more but less than 500 workers	224	48,339	161	46,322	315	72559
500 or more but less than 1,000 workers	40	20,984	29	17,980	66	46741
1,000 or more but less than 5,000 workers	21	36,712	16	51,200	30	57209
5,000 workers or more	—	—	—	—	0	0
Total	1,445	1,39,402	1,019	1,44,681	1,185	2,04,459

Source : Labour Commissioner, Haryana.

INDUSTRIES

Size and Distribution of Registered Working Factories (2015) in Haryana

No. 19.3

Size of Factories	Ambala		Panchkula		Yamunanagar		Kurukshetra		Kaithal		Karnal	
	A	B	A	B	A	B	A	B	A	B	A	B
1	2	3	4	5	6	7	8	9	10	11	12	13
Less than 10 workers	4	27	5	32	4	28	4	37	6	42	5	35
10 or more but less than 20 workers	5	84	4	68	4	65	3	47	1	13	4	69
20 or more but less than 50 workers	6	129	5	154	5	166	3	44	4	34	6	123
50 or more but less than 100 workers	5	588	4	279	4	589	8	168	0	0	5	406
100 or more but less than 500 workers	12	851	6	563	10	1506	5	369	0	0	11	2506
500 or more but less than 1,000 workers	1	529	2	1347	2	1449	0	0	0	0	2	1346
1,000 or more but less than 5,000 workers	0	0	1	2214	1	1312	0	0	0	0	0	0
5,000 workers or more	0	0	0	0	0	0	0	0	0	0	0	0
Total	33	2208	27	4657	30	5115	23	665	11	89	33	4485

INDUSTRIES

Size and Distribution of Registered Working Factories (2015) in Haryana

No. 19.3 (Contd.)

Size of Factories	Panipat		Sonipat		Rohtak		Jhajjar		Faridabad		Palwal	
	A	B	A	B	A	B	A	B	A	B	A	B
	14	15	16	17	18	19	20	21	22	23	24	25
Less than 10 workers	7	45	7	40	4	29	6	52	22	178	2	15
10 or more but less than 20 workers	7	102	4	63	5	78	9	113	58	905	0	0
20 or more but less than 50 workers	15	653	15	567	8	311	15	623	42	1587	2	32
50 or more but less than 100 workers	10	889	14	1023	8	509	9	763	62	4452	0	0
100 or more but less than 500 workers	10	2863	15	4457	9	2063	22	4856	84	22304	0	0
500 or more but less than 1,000 workers	3	1974	2	1338	2	1433	4	2371	15	10821	0	0
1,000 or more but less than 5,000 workers	1	1354	2	3527	1	1374	1	1346	7	13092	0	0
5,000 workers or more	0	0	0	0	0	0	0	0	0	0	0	0
Total	53	7880	59	11015	37	5797	66	10124	290	53339	4	47

INDUSTRIES

Size and Distribution of Registered Working Factories (2015) in Haryana

No. 19.3 (Contd.)

Size of Factories	Gurugram		Nuh		Rewari		Mahendragarh		Bhiwani	
	A	B	A	B	A	B	A	B	A	B
	26	27	28	29	30	31	32	33	34	35
Less than 10 workers	16	132	0	0	8	45	2	15	6	35
10 or more but less than 20 workers	34	427	1	16	12	126	0	0	4	66
20 or more but less than 50 workers	91	2940	0	0	11	318	0	0	5	127
50 or more but less than 100 workers	56	3563	0	0	10	869	0	0	5	205
100 or more but less than 500 workers	78	21636	0	0	22	5023	0	0	5	1006
500 or more but less than 1,000 workers	26	19536	0	0		4	2948	0	0	1
6241,000 or more but less than 5,000 workers	13	28944	0	0	2	2566	0	0	0	0
5,000 workers or more	0	0	0	0	0	0	0	0	0	0
Total	314	77178	1	16	69	11445	2	15	26	2063

INDUSTRIES

Size and Distribution of Registered Working Factories (2015) in Haryana

No. 19.3 (Concld.)

Size of Factories	Jind		Hisar		Fatehabad		Sirsa		Total	
	A	B	A	B	A	B	A	B	A	B
	36	37	38	39	40	41	42	43	44	45
Less than 10 workers	3	16	10	69	1	8	0	0	122	880
10 or more but less than 20 workers	3	46	13	201	3	47	0	0	174	2536
20 or more but less than 50 workers	4	108	13	442	5	76	4	42	259	8476
50 or more but less than 100 workers	5	506	10	986	0	0	4	263	219	16058
100 or more but less than 500 workers	5	279	15	2016	5	233	1	28	315	72559
500 or more but less than 1,000 workers	0	0	2	1475	0	0	0	0	66	46741
1,000 or more but less than 5,000 workers	0	0	1	1480	0	0	0	0	30	57209
5,000 workers or more	0	0	0	0	0	0	0	0	0	0
Total	**20**	**955**	**64**	**6669**	**14**	**364**	**9**	**333**	**1185**	**204459**

Source : Labour Commissioner, Haryana.

(A) Number of Factories

(B) Average number of workers.

Note :— Information relates only to factories submitting returns.

INDUSTRIES

Number of Working Factories Industry-wise and District-wise as on 31st December, 2015 in Haryana

No. 19.4

Industry code	Industry Under section 2m (i)	Ambala	Panchkula	Y.Nagar	Kurukshetra	Kaithal	Karnal	Panipat
	1	2	3	4	5	6	7	8
01	Other mining and quarrying	5	2	2	2	2	2	1
10-11	Food products and Beverages	44	22	56	51	50	89	38
12	Tobacco Products	3	1	7	0	0	2	3
13	Mfg. of Textiles	4	4	23	3	1	34	471
14	Wearing Apparel, Dressing and Dyeing of fur.	1	3	22	3	0	0	4
15	Tanning and Dressing of Leather, Mfg. of luggage, handbags, saddlery, harness and footwear	5	12	0	1	0	34	2
16	Wood and wood products and cark except furniture, Mfg. of articles of straw and plaiting materials	21	32	152	17	4	23	11
17	Paper and paper products	7	3	26	11	1	7	4
18	Publishing, printing and Re-production of recorded media	10	0	2	0	0	0	2
19	Coke, refined petroleum products and nuclear fuel	5	6	5	1	0	4	5
20	Chemicals and chemical products	13	3	8	5	3	18	17
21	Medical, precision and optical instruments, watches, clocks	6	1	0	2	1	2	2
22	Rubber and plastics products	10	2	10	3	5	24	7

INDUSTRIES

Number of Working Factories Industry-wise and District-wise as on 31st December, 2015 in Haryana

No. 19.4 (Contd.)

Industry code	Industry Undersection 2m (i)	Ambala	Panchkula	Y.Nagar	Kurukshetra	Kaithal	Karnal	Panipat
	1	2	3	4	5	6	7	8
23	Mfg of other non-metalic mineral products.	58	19	72	3	2	39	3
24	Basic metals	16	21	181	1	7	47	42
25	Fabricated metal products, except machinery and equipment	96	9	490	2	12	45	59
26	Radio, television & communication equipment and apparatus	2	1	2	0	0	0	0
27	Electrical machinery and apparatus N.E.C	6	1	8	5	4	8	13
28	Machinery & equipment N.E.C	27	2	98	2	3	33	50
29	Motor vehicles, trailers and semi-trailers	2	0	11	0	0	1	6
30	Other transport equipment	4	0	2	2	1	3	4
31	Furniture	9	3	6	0	0	0	4
35	Electricity, Gas, Steam and Hot water supply	1	1	1	1	2	2	1
43	Construction	0	0	1	0	0	0	1
45	Sale, Maintenance and repair of motor vehicles and motor cycles; retail sale of automotive fuel.	3	0	1	1	1	0	1
46	Wholesale trade & commission trade except Motor vehicles	2	0	0	1	0	0	3
52	Supporting and auxiliary transport activities; activities of travel agencies	0	0	1	0	0	0	1
62	Office, accounting and computing machinery	0	1	0	3	0	0	3
72	Research and Development	0	0	0	0	0	0	0
95	Retail Trade except Motor Vehicle, Repair of personal and household goods	1	1	1	0	1	2	0
	Total	361	150	1188	120	100	419	758

INDUSTRIES

Number of Working Factories Industry-wise and District-wise as on 31st December, 2015 in Haryana

No. 19.4 (Contd.)

Industry code	Industry Under section 2m (i)	Sonipat	Rohtak	Jhajjar	Faridabad	Palwal	Gurugram	Nuh	Rewari
	1	9	10	11	12	13	14	15	16
01	Other mining and quarrying	4	0	2	8	2	1	0	5
10-11	Food products and Beverages	43	37	30	62	8	79	1	20
12	Tobacco Products	3	1	1	3	0	5	0	1
13	Mfg. of Textiles	75	12	38	177	6	127	0	24
14	Wearing Apparel, Dressing and Dyeing of fur.	13	2	32	119	1	645	0	3
15	Tanning and Dressing of Leather, Mfg. of luggage, handbags, saddlery, harness and footwear	16	8	11	45	2	16	0	2
16	Wood and wood products and cark except furniture, Mfg. of articles of straw and plaiting materials	51	18	15	75	5	17	0	6
17	Paper and paper products	11	9	31	55	2	19	0	4
18	Publishing, printing and Re-production of recorded media	10	8	26	32	1	18	0	3
19	Coke, refined petroleum products and nuclear fuel	14	3	6	28	0	13	0	9
20	Chemicals and chemical products	77	12	45	135	1	110	0	31

INDUSTRIES

Number of Working Factories Industry-wise and District-wise as on 31st December, 2015 in Haryana

No. 19.4 (Contd.)

Industry code	Industry Under section 2m (i)	Sonipat	Rohtak	Jhajjar	Faridabad	Palwal	Gurugram	Nuh	Rewari
	1	9	10	11	12	13	14	15	16
21	Med. Precision & optical instruments, watches & clocks	5	3	3	25	0	48	3	2
22	Rubber and plastics products	72	20	53	180	1	115	2	4
23	Other non-metallic mineral products	43	10	84	212	1	150	1	7
24	Basic metals	59	36	60	247	1	85	0	19
25	Fabricated metal products, except machinery and equipment	63	33	75	213	0	136	0	20
26	Radio, television & communication equipment and apparatus	2	0	1	21	0	58	0	0
27	Electrical machinery and apparatus N.E.C	26	15	5	142	2	140	0	9
28	Machinery & equipment N.E.C.	21	23	33	285	0	94	4	15
29	Motor vehicles, trailers and semi-trailers	9	7	4	82	0	165	0	15
30	Other transport equipment	15	6	2	48	0	75	0	8
31	Furniture	6	2	3	25	0	14	0	2
35	Electricity, Gas, Steam and Hot water supply	2	1	0	4	0	4	0	2
43	Construction	0	0	0	3	0	1	0	1
45	Sale, Maintenance and repair of motor vehicles and motor cycles; retail sale of automotive fuel.	4	2	5	17	2	9	2	4

INDUSTRIES

Number of Working Factories Industry-wise and District-wise as on 31st December, 2015 in Haryana

No. 19.4 (Contd.)

Industry code	Industry Under section 2m (i)	Sonipat	Rohtak	Jhajjar	Faridabad	Palwal	Gurugram	Nuh	Rewari
	1	9	10	11	12	13	14	15	16
46	Wholesale trade & commission trade except Motor vehicles	1	0	0	4	0	2	0	2
52	Supporting and auxiliary transport activities; activities of travel agencies	6	0	0	3	0	2	0	1
62	Office, accounting and computing machinery	0	0	10	7	0	10	1	1
72	Research and Development	0	1	0	6	0	1	0	1
95	Retail Trade except Motor Vehicle, Repair of personal and household goods	1	0	1	15	0	2	0	1
	Total	652	269	576	2278	35	2161	14	222

INDUSTRIES

Number of Working Factories Industry-wise and District-wise as on 31st December, 2015 in Haryana

No. 19.4 (Contd.)

Industry code	Industry Under section 2m (i)	Mahender-garh	Bhiwani	Jind	Hisar	Fateha-bad	Sirsa	Total
	1	17	18	19	20	21	22	23
01	Other mining and quarrying	0	0	18	82	33	34	205
10-11	Food products and Beverages	2	25	54	71	5	55	842
12	Tobacco Products	0	0	0	0	0	0	30
13	Mfg. of Textiles	0	31	24	39	50	9	1152
14	Wearing Apparel, Dressing and Dyeing of fur.	4	1	0	2	0	0	855
15	Tanning and Dressing of Leather, Mfg. of luggage, handbags, saddlery, harness and footwear	2	0	2	6	0	0	164
16	Wood and wood products and cark except furniture, Mfg. of articles of straw and plaiting materials	0	2	3	23	1	10	486
17	Paper and paper products	1	0	8	5	0	2	206
18	Publishing, printing and Re-production of recorded media	0	0	0	3	2	1	118
19	Coke, refined petroleum products and nuclear fuel	3	19	1	7	0	0	129
20	Chemicals and chemical products	0	2	7	16	0	3	506
21	Medical, precision and optical instruments, watches and clocks	0	0	1	3	3	1	111
22	Rubber and plastics products	2	5	0	14	1	0	530
23	Other non-metallic mineral products	0	25	7	17	0	7	760

INDUSTRIES

Number of Working Factories Industry-wise and District-wise as on 31st December, 2015 in Haryana

No. 19.4 (Contd.)

Industry code	Industry Under section 2m (i)	Mahendra-garh	Bhiwani	Jind	Hisar	Fateha-bad	Sirsa	Total
	1	17	18	19	20	21	22	23
24	Basic metals	10	5	1	19	1	0	858
25	Fabricated metal products, except machinery and equipment	3	23	3	4	4	3	1293
26	Radio, television & communi cation equipment and apparatus	0	0	0	0	0	0	87
27	Electrical machinery and apparatus n.e.c.	2	0	4	1	0	5	396
28	Machinery & equipment n.e.c.	0	0	1	3	0	0	694
29	Motor vehicles, trailers and semi-trailers	2	0	0	1	0	0	305
30	Other transport equipment	1	2	5	3	1	0	182
31	Furniture	2	0	2	1	0	0	79
35	Electricity, Gas, Steam and Hot water supply	0	9	3	2	1	0	37
43	Construction	0	0	3	1	0	1	12
45	Sale, Maintenance and repair of motor vehicles and motor cycles; retail sale of automotive fuel.	3	7	4	1	0	3	70
46	Wholesale trade & commission trade except Motor vehicles	0	0	2	0	1	3	21
52	Supporting and auxiliary transport activities; activities of travel agencies	1	1	0	0	0	1	17
62	Office, accounting and computing machinery	1	2	0	0	1	0	40
72	Research and Development	0	0	0	0	0	0	9
95	Retail Trade except Motor Vehicle, Repair of personal and household goods	3	2	1	2	0	0	34
	Total	42	161	154	326	104	138	10228

INDUSTRIES

Number of Working Factories Industry-wise and District-wise as on 31st December, 2015 in Haryana

No. 19.4 (Contd.)

Industry code	Industry Under section 2m (ii)	Ambala	Panchkula	Y.nagar	Kurukshetra	Kaithal	Karnal	Panipat
	1	2	3	4	5	6	7	8
10-11	Mfg. of food products beverages	0	0	0	1	0	0	1
12	Mfg. of tobacco products	1	0	0	0	0	1	0
13	Mfg. of Textiles	2	0	1	0	0	2	3
17	Mfg. of Paper & Paper products	0	0	0	0	0	0	2
20	Mfg. of Chemicals & Chemicals products	1	0	0	1	0	0	0
23	Mfg. of other non-metalic minerals products	2	1	8	1	0	3	12
24	Basic metals	0	0	2	0	0	0	0
26	Radio, television & communi cation equipment and apparatus	0	0	0	0	0	0	2
27	Electrical machinery and apparatus N.E.C.	0	0	0	0	0	0	1
31	Furniture	0	0	0	0	0	0	1
95	Retail Trade except Motor Vehicle, Repair of personal and household goods	1	0	0	0	0	0	0
	Total	7	1	11	3	0	6	22

INDUSTRIES

Number of Working Factories Industry-wise and District-wise as on 31st December, 2015 in Haryana

No. 19.4 (Contd.)

Industry code	Industry Under section 2m (ii)	Sonipat	Rohtak	Jhajjar	Faridabad	Palwal	Gurugram	Nuh	Rewari
	1	9	10	11	12	13	14	15	16
10-11	Mfg. of food products beverages	0	0	0	5	1	7	1	0
12	Mfg. of tobacco products	0	0	0	1	0	1	0	0
13	Mfg. of Textiles	1	0	1	4	1	6	0	0
17	Mfg. of Paper & Paper products	1	0	1	5	1	6	1	0
20	Mfg. of Chemicals & Chemicals products	0	0	0	6	0	1	0	0
23	Mfg. Of Other Non-metallic mineral products	2	0	0	7	0	6	0	0
24	Basic metals	0	1	0	3	0	4	0	1
26	Radio, television & communi cation equipment and apparatus	0	0	0	4	0	1	0	0
27	Electrical machinery and apparatus N.E.C	0	1	0	5	1	8	0	0
31	Furniture	0	0	0	3	1	2	1	0
95	Retail Trade except Motor Vehicle, Repair of personal and household goods	0	0	0	7	0	2	0	0
	Total	4	2	2	50	5	44	3	1

INDUSTRIES

Number of Working Factories Industry-wise and District-wise as on 31st December, 2015 in Haryana

No. 19.4 (Contd.)

Industry code	Industry Under section 2m (ii)	Mahendragarh	Bhiwani	Jind	Hisar	Fatehabad	Sirsa	Total
	1	17	18	19	20	21	22	23
10-11	Mfg. of food products beverages	0	0	3	0	0	0	19
12	Mfg. of tobacco products	0	0	0	0	0	0	4
13	Mfg. of Textiles	0	0	4	0	0	0	25
17	Mfg. of Paper & Paper products	0	1	0	0	0	0	18
20	Mfg. of Chemicals & Chemical products	0	0	0	0	0	0	9
23	Mfg. Of other Non-metallic mineral products	0	1	0	2	0	0	45
24	Basic metals	0	0	0	1	0	0	12
26	Radio, television & communication equipment and apparatus	0	0	0	0	0	0	7
27	Electrical machinery and apparatus N.E.C	0	0	0	0	0	0	16
31	Furniture	0	0	1	0	0	0	9
95	Retail Trade except Motor Vehicle, Repair of personal and household goods	0	0	0	0	0	0	10
	Total	**0**	**2**	**8**	**3**	**0**	**0**	**174**

INDUSTRIES

Number of Working Factories Industry-wise and District-wise as on 31st December, 2015 in Haryana

No. 19.4 (Contd.)

Industry code	Industry Under section 85	Ambala	Panchkula	Y.nagar	Kurukshetra	Kaithal	Karnal	Panipat
	1	2	3	4	5	6	7	8
10-11	Food products & Beverage	6	0	8	16	11	21	20
12	Mfg. of Tobacco products	1	0	0	0	0	0	3
13	Mfg. of Textiles	1	0	0	0	0	0	1
16	Mfg. of Wood products except furniture, straw board etc.	43	7	86	38	21	55	55
17	Paper and paper products	5	2	1	1	0	1	8
20	Chemicals and Chemical products	1	4	7	0	0	0	1
23	Other Non-metallic mineral products	0	0	0	0	0	0	0
24	Basic metals	6	0	7	0	0	0	0
25	Fabricated metal products except machinery equipments	0	0	0	0	0	0	0
27	Electrical machinery Apparatus &	0	0	0	0	0	0	0
28	Machinery & equipments	1	0	0	0	0	0	0
	Total	64	13	109	55	32	77	88
	Grand Total	432	164	1308	178	132	502	868

INDUSTRIES

Number of Working Factories Industry-wise and District-wise as on 31st December, 2015 in Haryana

No. 19.4 (Contd.)

Industry code	Industry Under section 85	Sonipat	Rohtak	Jhajjar	Faridabad	Palwal	Gurugram	Nuh	Rewari
	1	9	10	11	12	13	14	15	16
10-11	Food products & Beverage	0	3	1	21	0	6	0	2
12	Mfg. of Tobacco products	0	0	0	0	0	0	0	0
13	Mfg. of Textiles	0	0	0	5	0	3	0	0
16	Mfg. of Wood products except furniture, straw board etc.	58	45	19	145	0	37	0	17
17	Paper and paper products	7	1	0	3	0	0	0	0
20	Chemicals and Chemical products	3	0	0	12	0	5	0	0
23	Other Non-metallic mineral products	3	6	3	51	0	8	0	0
24	Basic metals	0	0	0	3	0	0	0	0
25	Fabricated metal products except machinery equipments	0	0	0	13	0	2	0	0
27	Electrical machinery Apparatus &	0	0	0	3	0	1	0	0
28	Machinery & equipments	0	0	0	4	0	0	0	0
	Total	71	55	23	260	0	62	0	19
	Grand Total	727	326	601	2588	40	2267	17	242

INDUSTRIES

Number of Working Factories Industry-wise and District-wise as on 31st December, 2015 in Haryana

No. 19.4 (Concld.)

Industry code	Industry Under section 85	Mahendragarh	Bhiwani	Jind	Hisar	Fatehabad	Sirsa	Total
	1	17	18	19	20	21	22	23
10-11	Food products & Beverage	1	14	4	8	2	9	153
12	Mfg. of Tobacco products	0	0	0	0	0	0	4
13	Mfg. of Textiles	0	0	0	1	0	3	14
16	Mfg. of Wood products except furniture, straw board etc.	18	42	29	49	25	21	810
17	Paper and paper products	0	0	0	2	0	0	31
20	Chemicals and Chemical products	0	1	0	2	0	0	36
23	Other Non-metallic mineral products	0	11	0	0	0	0	82
24	Basic metals	0	0	0	0	0	0	16
25	Fabricated metal products except machinery equipment	0	0	1	1	0	0	17
27	Electrical machinery & Apparatus	0	0	0	0	0	0	4
28	Machinery & equipment	0	0	0	0	0	0	5
	Total	19	68	34	63	27	33	1172
	Grand Total	61	231	196	392	131	171	11574

Source : Labour Commissioner, Haryana.

INDUSTRIES

Estimated No. of Workers Employed in Working Factories Industry-wise and District-wise as on 31st December, 2015 in Haryana

No. 19.5

Industry code	Industry	Ambala	Panchkula	Y.nagar	Kurukshetra	Kaithal	Karnal	Panipat
	1	2	3	4	5	6	7	8
	Under section 2m (i)							
01	Other mining and quarrying	136	25	11	21	39	12	12
10-11	Food products and Beverages	2030	4026	11256	1030	1055	3130	7305
12	Tobacco Products	425	15	100	0	0	20	32
13	Mfg. of Textiles	375	85	1035	75	33	6856	16689
14	Wearing Apparel, Dressing and Dyeing of fur.	60	103	1251	45	0	0	450
15	Tanning and Dressing of Leather, Mfg. of luggage, hand-bags, saddlery, harness and footwear	436	578	0	10	0	1302	80
16	Wood and wood products and cark except furniture, Mfg. of articles of straw and plaiting materials	910	285	2090	219	123	959	402
17	Paper and paper products	530	85	655	165	56	301	125
18	Publishing, printing and Re-production of recorded media	440	0	20	0	0	0	90
19	Coke, refined petroleum products	170	61	45	23	0	60	132
20	Chemicals and chemical products	505	285	1878	62	95	1226	1450
21	Medical, precision and optical instruments, watches and clocks	278	11	0	23	55	50	60

INDUSTRIES

Estimated No. of Workers Employed in Working Factories Industry-wise and District-wise as on 31st December, 2015 in Haryana

No. 19.5 (Contd.)

Industry code	Industry	Ambala	Panchkula	Y.Nagar	Kurukshetra	Kaithal	Karnal	Panipat
	1	2	3	4	5	6	7	8
22	Rubber and plastics products	885	80	1673	85	265	1972	630
23	Other non-metallic mineral products	2698	3055	3081	32	37	2748	3107
24	Basic metals	680	1740	5112	19	465	3414	4052
25	Fabricated metal products,except machinery & equipment	1423	810	8025	25	656	3473	5814
26	Radio, television & communi cation equipment and apparatus	305	10	29	0	0	0	0
27	Electrical machinery and apparatus N.E.C	305	80	734	195	62	723	850
28	Machinery & equipment N.E.C	1718	356	1819	101	120	1494	3023
29	Motor vehicles, trailers and semi-trailers	150	0	842	0	0	13	801
30	Other transport equipments	1080	0	63	40	17	47	130
31	Furniture	235	62	63	0	0	0	123
35	Electricity, Gas, Steam and Hot water supply	45	49	51	25	41	85	55
43	Construction	150	0	40	0	0	0	62
45	Sale, Mainten-ance and repair of motor vehicles and motor cycles; retail sale of automotive fuel.	198	0	15	22	35	0	102
46	Wholesale trade & commission trade except Motor vehicles	150	0	0	21	0	0	122
52	Supporting and auxiliary transport activities; activities of travel agencies	186	0	10	0	0	0	40

INDUSTRIES

Estimated No. of Workers Employed in Working Factories Industry-wise and District-wise as on 31st December, 2015 in Haryana

No. 19.5 (Contd.)

Industry code	Industry	Ambala	Panchkula	Y.Nagar	Kurukshetra	Kaithal	Karnal	Panipat
	1	2	3	4	5	6	7	8
62	Office, accounting and computing machinery	150	18	0	36	0	0	105
72	Research and Development	0	0	0	0	0	0	0
95	Retail Trade except Motor Vehicle, Repair of personal and household goods	125	70	16	0	23	90	0
	Total	16778	11889	39914	2274	3177	27975	45843

INDUSTRIES

Estimated No. of Workers Employed in Working Factories Industry-wise and District-wise as on 31st December, 2015 in Haryana

No. 19.5 (Contd.)

Industry code	Industry	Sonipat	Rohtak	Jhajjar	Faridabad	Palwal	Gurugram	Nuh	Rewari
		9	10	11	12	13	14	15	16
	Under section 2m (i)								
01	Other mining and quarrying	41	0	50	480	65	30	0	55
10-11	Food products and Beverages	2945	3107	9951	22102	2804	7615	115	2133
12	Tobacco Products	156	28	25	50	0	105	0	25
13	Mfg. of Textiles	8504	1005	1905	13421	525	19510	0	3350
14	Wearing Apparel, Dressing and Dyeing of fur.	805	85	1705	7051	39	82055	0	220
15	Tanning and Dressing of Leather, Mfg. of luggage, handbags, saddlery, harness and footwear	780	305	510	5898	69	4765	0	50
16	Wood and wood products and cork except furniture, Mfg. of articles of straw and plaiting materials	2306	766	902	16598	895	2324	0	825
17	Paper and paper products	455	175	1256	685	105	932	0	205
18	Publishing, printing and Re-production of recorded media	221	102	705	1604	45	1155	0	190
19	Coke, refined petroleum products	185	60	40	705	0	198	0	205
20	Chemicals and chemical products	4402	715	2210	8715	301	14053	0	2698
21	Medical, precision and optical instruments, watches and clocks	45	90	98	102	0	485	225	55
22	Rubber and plastics products	5569	2385	2423	17502	185	11740	220	856
23	Other non-metallic mineral products	3711	1705	2220	21096	125	18725	95	825
24	Basic metals	3267	2630	2626	30712	150	25875	0	3325

INDUSTRIES

Estimated No. of Workers Employed in Working Factories Industry-wise and District-wise as on 31st December, 2015 in Haryana

No. 19.5 (Contd.)

Industry code	Industry	Sonipat	Rohtak	Jhajjar	Faridabad	Palwal	Gurugram	Nuh	Rewari
		9	10	11	12	13	14	15	16
25	Fabricated metal products, except machinery and equipment	7030	2150	3025	36020	0	31805	0	9950
26	Radio, television & communication equipment and apparatus	55	0	20	350	0	5001	0	0
27	Electrical machinery and apparatus N.E.C	1405	85	669	3805	150	15302	0	480
28	Machinery & equipment N.E.C	894	123	1050	14980	0	9075	256	2605
29	Motor vehicles, trailers and semi-trailers	402	296	105	1175	0	16402	0	2250
30	Other transport equipments	265	80	45	1384	0	8196	0	510
31	Furniture	103	25	56	304	0	1011	0	70
35	Electricity, Gas, Steam and Hot water supply	39	30	0	59	0	106	0	185
43	Construction	0	0	0	40	0	70	0	50
45	Sale, Maintenance and repair of motor vehicles and motor cycles; retail sale of automotive fuel.	70	33	85	473	105	510	85	250
46	Wholesale trade & commission trade except Motor vehicles	22	0	0	35	0	20	0	98
52	Supporting and auxiliary transport activities; activities of travel agencies	82	0	0	45	0	50	0	60
62	Office, accounting and computing machinery	0	0	63	71	0	425	112	50
72	Research and Development	0	10	0	260	0	1098	0	35
95	Retail Trade except Motor Vehicle, Repair of personal and household goods	37	0	42	185	0	143	0	95
	Total	43796	15990	31786	205907	5563	278781	1108	31705

INDUSTRIES

Estimated No. of Workers Employed in Working Factories Industry-wise and District-wise as on 31st December, 2015 in Haryana

No. 19.5 (Contd.)

Industry code	Industry	Mahendra-garh	Bhiwani	Jind	Hisar	Fateha-bad	Sirsa	Total
	1	17	18	19	20	21	22	23
	Under section 2m (i)							
01	Other mining and quarrying	0	0	510	2110	503	685	4785
10-11	Food products and Beverages	1010	3535	4958	3112	723	4735	98677
12	Tobacco Products	0	0	0	0	0	0	981
13	Mfg. of Textiles	0	4095	2085	1085	1450	418	82501
14	Wearing Apparel, Dressing and Dyeing of fur.	220	65	0	125	0	0	94279
15	Tanning and Dressing of Leather, Mfg. of luggage, handbags, saddlery, harness and footwear	240	0	102	555	0	0	15680
16	Wood and wood products and cark except furniture, Mfg. of articles of straw and plaiting materials	0	85	255	910	140	396	31390
17	Paper and paper products	26	0	645	215	0	20	6636
18	Publishing, printing and Re-production of recorded media	0	0	0	484	300	155	5511
19	Coke, refined petroleum products	29	1450	27	285	0	0	3675
20	Chemicals and chemical products	0	90	1266	715	0	125	40791
21	Medical, precision and optical instruments, watches and clocks	0	0	20	36	126	19	1778
22	Rubber and plastics products	290	245	0	1425	133	0	48563
23	Other non-metallic mineral products	0	1540	1835	2636	0	388	69659

INDUSTRIES

Estimated No. of Workers Employed in Working Factories Industry-wise and District-wise as on 31st December, 2015 in Haryana

No. 19.5 (Contd.)

Industry code	Industry	Mahendra-garh	Bhiwani	Jind	Hisar	Fateha-bad	Sirsa	Total
	1	17	18	19	20	21	22	23
24	Basic metals	812	145	180	1645	30	0	86879
25	Fabricated metal products,except machinery & equipment	566	1437	795	165	323	65	113557
26	Radio, television & communi cation equipment and apparatus	0	0	0	0	0	0	5770
27	Electrical machinery and apparatus n.e.c.	133	0	201	70	0	152	25401
28	Machinery & equipment n.e.c.	0	0	16	104	0	0	37734
29	Motor vehicles, trailers and semi-trailers	206	0	0	75	0	0	22717
30	Other transport equipment	17	77	155	87	34	0	12227
31	Furniture	85	0	60	25	0	0	2222
35	Electricity, Gas, Steam and Hot water supply	0	190	45	26	51	0	1082
43	Construction	0	0	116	40	0	20	588
45	Sale, Maintenance and repair of motor vehicles and motor cycles; retail sale of automotive fuel.	60	127	172	20	0	97	2459
46	Wholesale trade & commission trade except Motor vehicles	0	0	37	0	35	95	635
52	Supporting and auxiliary transport activities; activities of travel agencies	59	20	0	0	0	22	574
62	Office, accounting and computing machinery	49	74	0	0	59	0	1212
72	Research and Development	0	0	0	0	0	0	1403
95	Retail Trade except Motor Vehicle, Repair of personal and household goods	72	52	75	35	0	0	1060
	Total	3874	13227	13555	15985	3907	7392	820426

INDUSTRIES

Estimated No. of Workers Employed in Working Factories Industry-wise and District-wise as on 31st December, 2015 in Haryana

No. 19.5 (Contd.)

Industry code	Industry	Ambala	Panchkula	Yamunanagar	Kurukshetra	Kaithal	Karnal	Panipat
	1	2	3	4	5	6	7	8
	Under section 2m (ii)							
10-11	Mfg. of food products beverages	0	0	0	10	0	0	28
12	Mfg. of tobacco products	43	0	0	0	0	32	0
13	Mfg. of Textiles	140	0	88	0	0	140	186
17	Mfg. of Paper & Paper products	0	0	0	0	0	0	62
20	Mfg. of Chemicals & Chemicals products	105	0	0	15	0	0	0
23	Mfg. of other non-metalic minerals products	136	20	364	30	0	280	680
24	Basic metals	0	0	0	0	0	0	0
26	Radio, television & communi cation equipment and apparatus	0	0	0	0	0	0	85
27	Electrical machinery and apparatus N.E.C	0	0	0	0	0	0	55
31	Furniture	0	0	0	0	0	0	36
95	Retail Trade except Motor Vehicle, Repair of personal and household goods	.278	0	0	0	0	0	0
	Total	702	20	452	55	0	452	1132

INDUSTRIES

Estimated No. of Workers Employed in Working Factories Industry-wise and District-wise as on 31st December, 2015 in Haryana

No. 19.5 (Contd.)

Industry code	Industry	Sonipat	Rohtak	Jhajjar	Faridabad	Palwal	Gurugram	Nuh	Rewari
	1	9	10	11	12	13	14	15	16
	Under section 2m (ii)								
10-11	Mfg. of food products beverages	0	0	0	57	30	312	40	0
12	Mfg. of tobacco products	0	0	0	20	0	12	0	0
13	Mfg. of Textiles	48	0	68	96	49	290	0	0
17	Mfg. of Paper & Paper products	62	0	182	68	60	295	30	0
20	Mfg. of Chemicals & Chemicals products	0	0	0	105	0	25	0	0
23	Mfg. of other non-metalic minerals products	102	0	0	330	0	193	0	0
24	Basic metals	0	16	0	125	0	96	0	175
26	Radio, television & communi cation equipment and apparatus	0	52	0	46	0	53	0	0
27	Electrical machinery and apparatus n.e.c.	0	0	0	132	55	255	0	0
31	Furniture	0	0	0	47	35	78	25	0
95	Retail Trade except Motor Vehicle, Repair of personal and household goods	0	0	0	152	0	75	0	0
	Total	212	68	250	1178	229	1684	95	175

INDUSTRIES

Estimated No. of Workers Employed in Working Factories Industry-wise and District-wise as on 31st December, 2015 in Haryana

No. 19.5 (Contd.)

Industry code	Industry	Mahendragarh	Bhiwani	Jind	Hisar	Fatehabad	Sirsa	Total
		17	18	19	20	21	22	23
	Under section 2m (ii)							
10-11	Mfg. of food products beverages	0	0	125	0	0	0	602
12	Mfg. of tobacco products	0	0	0	0	0	0	107
13	Mfg. of Textiles	0	0	92	0	0	0	1197
17	Mfg. of Paper & Paper products	0	36	0	0	0	0	795
20	Mfg. of Chemicals & Chemicals products	0	0	0	0	0	0	250
23	Mfg. of other non-metalic minerals products	0	16	0	205	0	0	2356
24	Basic metals	0	0	0	95	0	0	507
26	Radio, television & communication equipment and apparatus	0	0	0	0	0	0	236
27	Electrical machinery and apparatus n.e.c.	0	0	0	0	0	0	497
31	Furniture	0	0	28	0	0	0	249
95	Retail Trade except Motor Vehide, Repair of personal and household goods	0	0	0	0	0	0	505
	Total	**0**	**52**	**245**	**300**	**0**	**0**	**7301**

INDUSTRIES

Estimated No. of Workers Employed in Working Factories Industry-wise and District-wise as on 31st December, 2015 in Haryana

No. 19.5 (Contd.)

Industry code	Industry	Ambala	Panchkula	Yamunanagar	Kurukshetra	Kaithal	Karnal	Panipat
	1	2	3	4	5	6	7	8
	Under Section 85							
10-11	Food products & Beverages	250	0	146	420	163	442	610
12	Mfg. of Tobacco products	85	0	0	0	0	0	50
13	Mfg. of Textiles	45	0	0	0	0	0	40
16	Mfg. of Wood products except furniture, straw board etc.	1856	203	2025	1311	640	1842	2085
17	Paper and paper products	228	45	23	35	0	42	305
20	Chemicals and Chemical products	36	165	223	0	0	0	40
23	Other Non-metallic mineral products	0	0	0	0	0	0	0
24	Basic metals	203	0	205	0	0	0	0
25	Fabricated metal products except machinery equipments	0	0	0	0	0	0	0
27	Electrical machinery & Apparatus	0	0	0	0	0	0	0
28	Machinery & equipments	20	0	0	0	0	0	0
Total		**2723**	**413**	**2622**	**1766**	**803**	**2326**	**3130**
Grand Total		**20203**	**12322**	**42988**	**4095**	**3980**	**30753**	**50105**

INDUSTRIES

Estimated No. of Workers Employed in Working Factories Industry-wise and District-wise as on 31st December, 2015 in Haryana

No. 19.5 (Contd.)

Industry code	Industry	Sonipat	Rohtak	Jhajjar	Faridabad	Palwal	Gurugram	Nuh	Rewari
	1	9	10	11	12	13	14	15	16
	Under Section 85								
10-11	Food products & Beverages	0	65	19	342	0	190	0	40
12	Mfg. of Tobacco products	0	0	0	0	0	0	0	0
13	Mfg. of Textiles	0	0	0	150	0	50	0	0
16	Mfg. of Wood products except furniture, straw board etc.	2255	1612	690	5025	0	1270	0	605
17	Paper and paper products	272	37	0	120	0	0	0	0
20	Chemicals and Chemical products	167	0	0	425	0	205	0	0
23	Other Non-metallic mineral products	188	223	125	2042	0	320	0	0
24	Basic metals	0	0	0	52	0	0	0	0
25	Fabricated metal products except machinery equipments	0	0	0	505	0	35	0	0
27	Electrical machinery & Apparatus	0	0	0	85	0	0	0	0
28	Machinery & equipment	0	0	0	65	0	25	0	0
	Total	2882	1937	834	8811	0	2095	0	645
	Grand Total	46890	17995	32870	215896	5792	282560	1203	32525

INDUSTRIES

Estimated Number of workers employed in working factories Industry wise and District-wise as on 31st December, 2015 in Haryana

No. 19.5 (Concld.)

Industry code	Industry	Mahendra-garh	Bhiwani	Jind	Hisar	Fatehabad	Sirsa	Total
		17	18	19	20	21	22	23
Under section 85								
10-11	Food products & Beverage	22	350	115	298	32	193	3697
12	Mfg. of Tobacco products	0	0	0	0	0	0	135
13	Mfg. of Textiles	0	0	0	19	0	65	369
16	Mfg. of Wood products except furniture, straw board etc.	410	1462	955	1845	725	600	27416
17	Paper and paper products	0	0	0	78	0	0	1185
20	Chemicals and Chemical products	0	40	0	85	0	0	1386
23	Other Non-metallic mineral products	0	388	0	0	0	0	3286
24	Basic metals	0	0	0	0	0	0	460
25	Fabricated metal products except machinery equipments	0	0	20	45	0	0	605
27	Electrical machinery & Apparatus	0	0	0	0	0	0	85
28	Machinery & equipment	0	0	0	0	0	0	110
Total		432	2240	1090	2370	757	858	38734
Grand Total		4306	15519	14890	18655	4664	8250	866461

Source : Labour Commissioner, Haryana.

INDUSTRIES

Industrial Production in Haryana

No. 19.6

Year/District	Paper	Textiles (Cotton)	Cement	Sugar	Cycles	Sewing Machines
	Production (M. tonne)	Production (Lakh Rs.)	Production (M. tonne)	Production (M. tonne)	Production (No.)	Production (No.)
1	2	3	4	5	6	7
1966-67	42,313	16,34	5,19,076	59,586	3,77,093	30,587
1970-71	43,395	31,79	4,99,387	83,459	4,68,349	. .
1975-76	54,835	45,29	4,46,664	1,06,961	5,81,333	8,837
1980-81	67,540	71,26	3,49,000	2,00,497	9,46,208	17,037
1985-86	71,315	2,43,95	7,00,000	1,38,782	14,84,673	9,705
1990-91	63,785	6,83,67	6,52,110	6,68,290	14,43,836	6,291
1995-96	16,68,263	2,15,30	9,85,320	4,03,891	18,60,000	. .
2000-01	1,16,517	1,17,59	1,51,114	4,65,060	7,93,230	2,432
2005-06	3,32,846	41,668	43,433	27,73,446	9,69,680	20,505
2010-11	1,24,896	2,23,285	20,34,000	5,17,336	4,88,490	3,12,519
2013-14 (R)	1,79,450	1,31,911	21,46,964	2,38,952	8,10,028	32,505
2014-15 (P)	1,03,256	1,33,012	21,48,866	10,49,670	6,07,840	34,787
Ambala	0	248	0	42,079	0	0
Panchkula	4,127	0	0	0	0	0
Yamunanagar	79,014	0	0	0	0	0
Kurukshetra	0	0	0	6,79,200	0	0
Kaithal	270	0	0	1,32,600	0	0
Karnal	0	48,210	20,22,420	46,216	0	167
Panipat	0	4,442	0	26,111	1,403	0
Sonipat	0	0	0	48,109	6,01,937	0
Rohtak	0	2,000	0	56,121	0	0
Jhajjar	0	69,500	0	0	0	390
Faridabad	6,789	3,675	0	0	0	0
Palwal	23	4,937	0	19,234	0	0
Gurugram	0	0	0	0	4,500	34,230
Nuh	0	0	0	0	0	0
Rewari	0	0	0	0	0	0
Mahendragarh	0	0	0	0	0	0
Bhiwani	0	0	1,26,446	0	0	0
Jind	0	0	0	0	0	0
Hisar	0	0	0	0	0	0
Fatehabad	0	0	0	0	0	0
Sirsa	13,033	0	0	0	0	0

INDUSTRIES

Industrial Production in Haryana

No. 19.6 (Contd.)

Year/District	Agricultural Implements Production (Lakh ₹)	Machine Tools Production (Lakh ₹)	Steel Re-rolling Production (M. tonne)	Steel Tubes Production (M. tonne)	Water Fittings Production (Lakh ₹)	Cycle Parts Production (Lakh ₹)
	8	9	10	11	12	13
1966-67	4,81*	. .	14,901	. .	33	1,41
1970-71	12,77*	. .	23,576	. .	16	1,09
1975-76	16,34*	. .	92,801	. .	19,89	1,38
1980-81	72,94*	. .	2,75,270	. .	15,36	5,43
1985-86	54,08*	. .	1,44,388	. .	23,70	4,58
1990-91	8,650	. .	2,02,603	. .	93	1,327
1995-96	81,43	32,60	. .	28,831	. .	. .
2000-01	1,59,26	38,90	23,428	2,64,684	1,95	13,13
2005-06	3,07,05	1,93,76	9,53,377	4,91,605	1,93,56	16,97
2010-11	2,85,923	49,110	1,66,610	8,39,963	54,588	30,16,396
2013-14 (R)	76,661	1,78,142	44,408	4,48,661	50,626	509
2014-15 (P)	85,565	1,88,074	42,127	4,76,398	53,350	1006
Ambala	3,547	290	0	0	0	0
Panchkula	0	1,083	0	0	33	0
Yamunanagar	0	0	0	0	0	0
Kurukshetra	10,880	0	0	0	0	0
Kaithal	1,983	0	0	0	0	0
Karnal	40,114	0	0	0	0	0
Panipat	0	0	1,403	63	96	41
Sonipat	410	502	0	0	0	170
Rohtak	2,389	1,532	0	0	0	0
Jhajjar	1,750	1,900	1,250	4,30,000	80	0
Faridabad	2,143	53,612	3,500	11,224	612	0
Palwal	392	27,924	28,743	31,678	469	0
Gurugram	1,500	95,654	0	0	51,670	525
Nuh	156	1,727	0	0	0	0
Rewari	3,000	3,800	0	0	0	0
Mahendragarh	170	0	0	0	0	0
Bhiwani	4	50	7,231	0	390	270
Jind	1,246	0	0	0	0	0
Hisar	1,747	0	0	3,433	0	0
Fatehabad	524	0	0	0	0	0
Sirsa	13,610	0	0	0	0	0

INDUSTRIES

Industrial Production in Haryana

No. 19.6 (Contd.)

Year/District	Scientific Instruments	Glass	Hosiery	Woollen Textiles	Powerloom Weaving	Handloom Weaving
	Production (Lakh ₹)	Production (Lakh ₹)	Production (Lakh ₹)	Production (Lakh ₹)	Production (Lakh ₹)	Production (Sq. Mtrs.)
	14	15	16	17	18	19
1966-67	136	180	386	2,00	2,01	. .
1970-71	504	403	461	5,19	3,50	. .
1975-76	387	3	1,114	16,45	11,79	. .
1980-81	1,564	9,235	7,402	23,28	5,05	. .
1985-86	704	3,153	145	18,89	40,45	. .
1990-91	1,426	3,395	224	58,13	31,92	. .
1995-96	6,573	. .	. .	44,65	1,74,42	44,93,100
2000-01	12,502	11,282	5,534	3,05,00	44,40,32	1,05,68,662
2005-06	13,555	3,535	93,571	45,69	59,11,80	23,93,950
2010-11	18,48,656	43,296	1,23,832	9,814	46,640	13,99,307
2013-14 (R)	64,806	5,676	1,67,929	9,440	1,05,646	9,82,96,998
2014-15 (P)	9,109	22,375	1,91,016	9,756	1,06,232	10,04,87,665
Ambala	6,427	0	0	0	1,790	73,600
Panchkula	417	0	0	0	0	0
Yamunanagar	0	0	0	0	0	0
Kurukshetra	0	17,843	0	0	0	14,00,000
Kaithal	0	0	12	0	0	20,000
Karnal	0	0	0	0	972	1,94,110
Panipat	31	0	0	6,341	9,327	9,87,14,124
Sonipat	710	0	1920	1,310	690	76,000
Rohtak	0	1,320	0	0	0	7,630
Jhajjar	570	2,700	2,100	0	530	2,200
Faridabad	0	0	16,105	405	550	0
Palwal	0	102	14,669	0	376	0
Gurugram	954	90	1,56,000	1,700	91,726	0
Nuh	0	0	0	0	0	0
Rewari	0	0	80	0	0	0
Mahendragarh	0	0	0	0	0	1
Bhiwani	0	320	0	0	101	0
Jind	0	0	0	0	0	0
Hisar	0	0	0	0	0	0
Fatehabad	0	0	0	0	0	0
Sirsa	0	0	130	0	170	0

INDUSTRIES

Industrial Production in Haryana

No. 19.6 (Concld.)

Year/District	Machine Embroidery	Cotton Ginning and Pressing	Sports	Motor Cycles/ Scooters/Mopeds	Automobiles	Tractors
	Production (Lakh ₹)	Production (Thousand bales)	Production (Lakh ₹)	Production (No.)	Production (No.)	Production (No.)
	20	21	22	23	24	25
1966-67	50	263	58	. .	. .	2,227
1970-71	120	. .	5	. .	. .	11,425
1975-76	3	303	3	. .	. .	19,246
1980-81	6	678	11	. .	. .	28,886
1985-86	80	13,179	154	. .	. .	51,645
1990-91	19	4,423	25	. .	. .	75,629
1995-96	. .	1,063	. .	3,44,585	2,77,776	94,212
2000-01	50	345	8,017	6,95,448	3,00,000	12,880
2005-06	16,535	3,66,726	29,000	49,70,026	5,61,822	19,517
2010-11	29,645	5,72,128	38,019	55,95,651	35,01,100	17,656
2013-14 (R)	45,190	95,554	43,401	56,77,910	6,50,49,088	34,126
2014-15 (P)	46,946	42,807	45,808	37,68,570	7,29,24,809	35,692
Ambala	280	0	80	0	0	0
Panchkula	0	0	0	0	0	1,150
Yamunanagar	0	0	0	0	0	0
Kurukshetra	0	0	0	0	0	0
Kaithal	0	0	0	0	0	0
Karnal	0	0	10	0	0	0
Panipat	0	1092	26	0	0	0
Sonipat	2,612	0	0	0	0	0
Rohtak	0	304	92	0	0	0
Jhajjar	2,500	0	1,100	0	1,500	0
Faridabad	16,942	0	0	0	38,000	29,400
Palwal	942	0	0	0	3,46,394	5,142
Gurugram	23,670	0	44,500	37,68,570	12,92,415	0
Nuh	0	0	0	0	7,12,46,500	0
Rewari	0	0	0	0	0	0
Mahendragarh	0	0	0	0	0	0
Bhiwani	0	40,342	0	0	0	0
Jind	0	0	0	0	0	0
Hisar	0	224	0	0	0	0
Fatehabad	0	150	0	0	0	0
Sirsa	0	695	0	0	0	0

Source : Industries and Commerce Department, Haryana.

* - Includes machine tools also.

. . - Not available.

P—Figures are provisional.

R—Revised

INDUSTRIES

Cotton/Man-made Fibre Textile Mills (Non-SSI)

No. 19.7

year	Number of Composite Mills			Installed Capacity			Number of Workers
	Spinning	Composite	Total	Spindles (000)	Rotors	Looms	
1	2	3	4	5	6	7	8
1979-80	10	2	12	270	—	978	19,953
1989-90	14	2	16	277	1,080	336	16,388
1990-91	14	2	16	294	1,080	261	16,714
1995-96	62	2	64	350	28,184	200	21,352
2000-01	76	2	78	384	68,416	211	22,445
2005-06	76	2	78	393	74,168	135	18,722
2010-11	69	2	71	342	76,700	153	12,888
2014-15	69	2	71	419	80,132	163	12,843
2015-16 (P)	69	2	71	420	80,228	144	12,096

Source : Textile Commissioner, Mumbai.

P—Provisional

INDUSTRIES

Index of Industrial Production According to Industrial Classification in Haryana (Base 2004-05=100)

No. 19.8

Industry code	Item	Weight	2006-07	2007-08	2008-09	2010-11
1	2	3	4	5	6	7
15	Food products & beverages	54.98	117.2	124.3	124.5	140.5
16	Tobacco products	0.55	124.5	136.3	141.1	108.6
17	Textile	38.77	101.4	106.5	98.5	92.6
18	Wearing apparel; dressing and dyeing of fur	47.59	126.8	128.3	131.5	140.9
19	Tanning & dressing of leather; manufacture of luggage, handbags, saddler, harness & footwear	6.25	99.1	96.2	123.8	125.9
20	Wood and products of wood and cork, except furniture; manufacture of articles of straw and plating materials	3.11	114.6	140.2	141.5	133.3
21	Paper & paper products	9.67	101.7	106.9	107.4	93.5
22	Publishing, Printing and reproduction of recorded media	2.72	99.8	92.6	89.8	87.6
23	Coke, refined petroleum products and nuclear fuel	0.25	119.3	101.6	86.4	135.6
24	Chemicals and Chemical products	36.73	108.7	106.8	123.0	156.2
25	Rubber and Plastic products	31.07	109.1	114.2	131.8	142.1
26	Other non-metallic mineral products	14.70	97.5	99.1	93.8	125.9
27	Basic metals	109.70	103.4	108.5	118.9	138.5
28	Fabricated metal products, except machinery and equipment	24.55	133.9	130.7	130.6	199.6
29	Machinery & equipment N.E.C.	63.15	140.6	154.4	135.2	169.6
30	Office, accounting & computing machinery	4.12	129.1	139.8	151.2	150.5
31	Electrical machinery and apparatus N.E.C.	22.81	130.1	133.2	132.4	133.5
32	Radio, Television & Communication equipments and apparatus	7.44	175.3	188.4	182.1	180.7
33	Medical, precision and optical instruments, watches and Clocks	17.10	117.9	124.4	124.5	154.3
34	Motor vehicles, trailers and semi trailers	233.94	119.1	133.0	137.2	197.5
35	Other transport equipments	173.52	123.9	131.9	138.9	163.7
36	Furniture ; manufacturing N.E.C.	15.50	110.0	98.5	76.7	72.1
	Manufacturing	**918.22**	**118.6**	**126.3**	**129.4**	**159.7**
	Electricity	**81.78**	**128.5**	**132.9**	**154.8**	**181.0**
	General Index	**1,000.00**	**119.4**	**126.8**	**131.5**	**161.5**

INDUSTRIES

Index of Industrial Production According to Industrial Classification in Haryana (Base 2004-05=100)

No. 19.8 (Concld.)

Industry code	Item	2012-13	2013-14	2014-15(P)	Percentage increase/ decrease over the previous year
1	2	8	9	10	11
15	Food products & beverages	163.4	187.4	173.5	-7.4
16	Tobacco products	95.3	*96.3*	73.7	-23.4
17	Textile	70.4	84.1	102.7	22.1
18	Wearing apparel; dressing and dyeing of fur	158.5	173.5	164.3	-5.3
19	Tanning & dressing of leather; manufacture of luggage, handbags, saddler, harness & footwear	97.5	88.8	99.3	11.8
20	Wood and products of wood and cork, except furniture; manufacture of articles of straw and plating materials	167.1	170.0	181.6	6.8
21	Paper & paper products	119.4	123.9	124.4	0.4
22	Publishing, Printing and reproduction of recorded media	87.6	106.7	118.7	11.2
23	Coke, refined petroleum products and nuclear fuel	155.4	174.6	185.4	6.2
24	Chemicals and Chemical products	159.8	167.9	115.0	-31.5
25	Rubber and Plastic products	138.9	161.5	171.6	6.3
26	Other non-metallic mineral products	150.6	228.3	280.4	22.8
27	Basic metals	197.6	194.6	207.7	6.7
28	Fabricated metal products, except machinery and equipment	221.7	237.8	270.5	13.8
29	Machinery & equipment N.E.C.	254.1	401.2	482.7	20.3
30	Office, accounting & computing machinery	234.2	175.5	201.9	15.0
31	Electrical machinery and apparatus N.E.C.	147.8	176.3	218.4	23.9
32	Radio, Television & Communication equipments and parts	200.4	203.7	219.5	7.8
33	Medical, precision and optical instruments, watches and Clocks	131.0	179.3	166.1	-7.4
34	Motor vehicles, trailers and semi trailers	180.5	138.7	158.8	14.5
35	Other transport equipments	175.5	165.9	150.1	-9.5
36	Furniture ; manufacturing N.E.C.	78.7	75.6	69.3	-8.3
	Manufacturing	**173.6**	**177.8**	**187.6**	**5.5**
	Electricity	**243.5**	**252.7**	**275.4**	**9.0**
	General Index	**179.3**	**184.0**	**194.8**	**5.9**

P—Provisional.

INDUSTRIES

Index of Industrial Production (By Major Group) in Haryana (Base Year 2004-05=100)

No. 19.9

Item/Industry Code	Weight	2006-07	2007-08	2008-09	2010-11	2012-13	2013-14	2014-15 (P)	Percentage increase/ Decrease over the previous year
1	2	3	4	5	6	7	8	9	10
General Index	1000.00	119.4	126.8	131.5	161.5	179.3	184.0	194.8	5.9
A—Basic Goods Industries	215.62	113.8	119.4	133.3	157.0	212.2	214.5	226.4	5.5
B—Capital Goods Industries	209.00	131.6	147.8	143.7	210.8	189.9	204.8	239.1	16.7
C—Intermediate Goods Industries	230.01	114.6	122.3	127.1	148.58	173.8	156.7	171.4	9.4
D—Consumer Goods Industries	345.37	118.8	121.7	125.8	143.0	156.0	170.4	164.3	-3.6
(a) Durable Goods	141.57	125.2	129.2	132.0	158.4	179.0	187.1	187.2	0.1
(b) Non-durable Goods	203.80	114.4	116.5	121.5	132.3	140.0	158.9	148.5	-6.5

Source : Department of Economic and Statistical Analysis, Haryana.

P—Provisional

KHADI AND VILLAGE INDUSTRIES

Group-wise Margin Money Released under Prime Minister Employment Generation Programme (PMEGP) by Haryana Khadi & Village Industries Board During 2015-16

No. 19.10 (₹ in Lakh)

Sr. No.	Name of the Industry	No. of Projects	Margin Money utilization	Production	Sale (₹.)	Employment (No.)	Wages
1	2	3	4	5	6	7	8
1	Agro Based & Food Processing	13	97.40	518.30	645.40	165	495000
2	Forest Based Industry	17	46.37	164.90	201.65	125	375000
3	Hand Made Paper & Fibre Industry	7	19.26	140.80	175.45	95	285000
4	Mineral Based Industry	21	107.27	375.70	470.50	170	510000
5	Polymer & Chemical Based Industry	30	133.33	145.00	180.00	200	601500
6	Rural Engineering and Bio-Technology Industry	111	302.37	810.20	980.00	535	1605000
7	Service Industry Textile	198	396.87	880.10	1120.00	1304	3915240
	Total	**427**	**1107.87**	**3035.00**	**3773.00**	**2594**	**7786740**

Source : Khadi & Villages Industries Board., Haryana.

SECTION—XX

ELECTRICITY AND POWER

Haryana is the first State in the country to achieve 100 per cent electrification of all its 6,841 villages and 154 towns (according to 2011 Census). Uchani (Karnal) was the last village of Haryana which got electrified on 29th November, 1970. The data has been collected from the Central Electricity Authority, Government of India, U.H.B.V.N.L. and D.H.B.V.N.L.

Table 20.1—shows the LT and 11 KV lines.

Table 20.2—shows consumption of electricity for different uses.

Table 20.3—shows the number of electricity connections for various purposes.

Table 20.4—shows the number of pending applications for electricity connections by uses.

Table 20.5—shows the number of the Tubewells energised.

Table 20.6—indicates units sold and the per capita consumption of electricity.

Table 20.7—gives information on Installed Generation Capacity and Power Availability.

Tables 20.8 and 20.9—show installed plant capacity, electricity generated, utilised and number of consumers in India (State-wise) and installed plant capacity and consumption per square kilometre and per thousand of population in India (State-wise).

Table 20.10—depicts annual per capita (State-wise) consumption of electricity in India.

Table 20.11—indicates the number of villages electrified in various States.

ELECTRICITY AND POWER

LT and 11 KV Lines

No. 20.1 (Circuit Kilometres)

Year /Circle	LT Lines	11 KV Lines	Number of Transformers
1	2	3	4
1966-67	9,796	7,089	5,390
1970-71	32,056	22,819	15,236
1975-76	48,731	30,434	22,968
1980-81	66,493	35,939	31,385
1985-86	79,850	40,964	43,601
1990-91	92,831	48,602	68,883
1995-96	1,02,639	53,159	93,356
2000-01	1,05,356	55,607	1,10,855
2005-06	1,13,688	67,499	1,55,404
2010-11	1,03,839	1,12,017	3,47,693
2014-15	1,15,710	1,24,213	4,87,303
2015-16	1,16,840	1,26,582	5,04,067
Hisar	9,288	15,941	51,333
Sirsa	6,140	9,497	40,641
Bhiwani	6,004	11,917	38,086
Gurugram	5,848	4,501	12,596
Faridabad	6,501	3,316	13,512
Jind	5,915	7,868	28,223
Mahendragarh	8,220	5,931	19,404
Ambala	5,259	4,587	16,925
Karnal	7,376	13,100	76,498
Kurukshetra	6,977	7,119	40,507
Rohtak	2,892	3,072	9,730
Sonipat	6,039	6,092	22,163
Yamuna Nagar	7,547	7,339	26,215
Jhajjar	4,041	3,239	8,740
Panipat	5,538	3,937	15,973
Kaithal	7,329	7,505	43,665
Rewari	7,519	4,537	19,896
Palwal	8,407	7,084	19,960

Source : U.H.B.V.N.L. & D.H.B.V.N.L.

ELECTRICITY AND POWER

Consumption of Electricity

No. 20.2 (Lakh KWH)

Year	Purpose									
	Dome-stic	Comm-ercial	Indus-trial	Public Lighting	Public Water Works	Agricu-lture	Offices / Work-shops Work etc.	Bulk	Others	Total Consum-ption
1	2	3	4	5	6	7	8	9		10
1966-67	293.56	191.83	2,692.73	24.59	. .	985.07	. .	155.54	. .	4,343.32
1970-71	582.06	320.67	4,772.72	39.08	. .	2,985.72	9.67	328.79	. .	9,038.71
1975-76	1,179.56	506.92	7,779.11	60.19	172.72	5,945.83	56.30	372.09	. .	16,072.72
1980-81	2,271.96	729.14	12,202.01	73.81	186.04	9,537.71	64.81	491.70	. .	25,557.18
1985-86	4,860.57	1,126.55	12,904.63	150.23	319.99	13,664.94	147.17	749.47	. .	33,923.55
1990-91	11,375.45	1,749.03	17,451.07	234.10	838.33	27,117.77	421.61	1,326.39	. .	60,513.75
1995-96	16,372.31	2,577.25	20,170.13	398.82	1,752.60	39,043.26	763.23	2,444.73	. .	83,522.33
2000-01	21,537.21	4,475.45	20,813.82	314.44	2,414.25	47,559.38	504.10	3,817.51	. .	1,01,436.16
2005-06	29,796.18	8,031.76	38,766.88	446.91	3,416.49	62,547.40	4,434.00	4,786.94	. .	1,52,226.56
2010-11	49,896.55	23,875.43	66,817.79	740.47	6,433.35	80,973.40	4,535.15	6,852.60	. .	2,40,124.74
2013-14	62,248.84	28,837.73	91,281.03	4,246.90	. .	81,757.01	. .	10,467.82	9,769.39	2,88,608.72
2014-15	66,693.14	32,724.55	1,01,693.91	841.26	7,633.82	94,487.84	. .	9,911.67	5,987.05	3,19,973.24
2015-16	69,493.61	35,633.42	1,00,458.25	833.98	4,183.01	92,945.65	. .	8,379.83	9,794.25	3,21,722.00

Source : U.H.B.V.N.L. & D.H.B.V.N.L.

ELECTRICITY AND POWER

Number of Connections

No. 20.3

Year/Circle	Domestic	Commer-cial	Indus-trial	Public Lighting	Public Water Works	Agricu-ltural	Bulk	Others	Total
1	2	3	4	5	6	7	8	9	10
1966-67	2,23,903	57,875	9,749	184	. .	20,190	13	. .	3,11,914
1970-71	3,61,746	78,142	17,032	278	. .	86,455	42	. .	5,43,695
1975-76	5,14,251	1,08,748	26,950	437	. .	1,42,685	68	. .	7,93,139
1980-81	7,98,907	1,48,716	42,883	2,073	. .	2,26,469	125	. .	12,19,173
1985-86	12,01,272	1,88,010	54,537	5,989	. .	2,77,327	211	. .	17,27,346
1990-91	18,41,462	2,50,645	67,973	5,726	. .	3,47,803	333	. .	25,13,942
1995-96	23,97,663	3,11,466	76,482	4,872	. .	3,80,181	392	. .	31,71,056
2000-01	27,63,467	3,42,569	70,710	1,374	. .	3,67,718	734	. .	35,46,572
2005-06	31,19,788	3,87,520	70,181	1,011	. .	4,11,454	578	10,128	40,00,660
2010-11	36,84,410	4,62,520	85,501	1,511	. .	5,20,391	1,369	32,220	47,87,922
2013-14	41,36,499	5,22,110	93,839	8,639	. .	5,82,605	880	36,557	53,81,129
2014-15	42,66,675	5,47,395	96,657	2,072	19,369	6,03,797	946	32,043	55,68,954
2015-16	44,19,364	5,73,848	98,961	2327	11,821	6,11,423	968	33,458	57,52,170
Hisar	4,39,930	55,969	5,859	174	1,150	53,453	66	26	5,56,627
Sirsa	2,18,043	3,003	3,354	139	750	53,704	28	1	3,06,052
Bhiwani	2,52,027	25,378	2,625	125	1,352	41,672	47	122	3,23,348
Gurugram	3,09,583	44,668	10,944	334	1,016	20,612	337	3	3,87,497
Faridabad	3,51,436	45,563	22,856	207	2,179	8,761	48	24,936	4,55,986
Jind	2,10,209	22,930	2,653	67	660	40,527	42	28	2,77,116
Mahendragarh	1,40,800	14,948	1,434	20	1,666	31,134	13	54	1,90,069
Ambala	2,99,396	53,389	5,745	239	..	20,261	80	1,354	3,80,464
Karnal	2,61,184	39,866	4,360	137	..	71,233	46	1,037	3,77,863
Kurukshetra	1,72,594	27,948	2,448	72	..	41,494	23	823	2,45,402
Rohtak	2,29,815	30,646	3,258	212	..	6,085	5	571	2,70,592
Sonipat	2,78,789	26,569	5,919	133	...	30,567	52	885	3,42,914
Jhajjar	1,77,562	15,101	3,511	96	..	10,163	16	584	2,07,033
Yamunanagar	2,91,293	44,112	7,355	105	..	43,546	59	1,474	3,87,944
Panipat	1,85,282	31,654	8,414	121	..	32,106	27	762	2,58,366
Kaithal	1,79,064	21,909	2,074	85	..	52,768	13	758	2,56,671
Rewari	1,80,087	18,396	2,285	47	708	30,097	29	32	2,31,681
Palwal	2,42,270	24,769	3,867	14	2,340	23,240	37	8	2,96,545

Source : U.H.B.V.N.L. & D.H.B.V.N.L.

ELECTRICITY AND POWER

Pending Applications for Electricity Connections 2015-16

No. 20.4

Period	Domestic	Commercial	Industrial	Agricultural	Others	Total
1	2	3	4	5	6	7
Up to 6 months	17,427	2,640	908	13,878	1,013	35,866
6 months to 2 years	670	29	36	15,704	153	16,592
2 years and more	81	4	12	7,006	20	7,123
Total	**18,178**	**2,673**	**956**	**36,588**	**1,186**	**59,581**

Source : U.H.B.V.N.L. & D.H.B.V.N.L.

ELECTRICITY AND POWER

Number of Energised Tubewells

No. 20.5 (As on 31st March)

Year/Circle	Agricultural Private	Agricultural Government	Agricultural Lift	Public Water Supply and Sewerage Tubewells	Total
1	2	3	4	5	6
1980-81	2,22,674	2,636	151	1,008	2,26,469
1985-86	2,72,282	3,095	158	1,792	2,77,327
1990-91	3,41,729	2,910	154	3,010	3,47,803
1995-96	3,74,349	1,353	232	4,247	3,80,181
2000-01	3,60,488	753	211	6,264	3,67,716
2005-06	4,11,452	45	134	9,856	4,21,487
2010-11	5,20,391	—	321	16,047	5,36,759
2011-12	5,40,406	—	327	16,778	5,57,511
2013-14	5,82,605	—	329	18,577	6,01,511
2014-15	6,03,797	—	347	19,369	6,23,513
2015-16	6,11,423	—	314	19,865	6,31,602
Hisar	53,453	—	1	1,150	54,604
Sirsa	53,704	—	1	750	54,455
Bhiwani	41,672	—	122	1,352	43,146
Gurugram	20,612	—	—	1,016	21,628
Faridabad	8,761	—	3	2,179	10,943
Jind	40,527	—	25	660	41,212
Mahendragarh	31,134	—	45	1,666	32,845
Ambala	20,261	—	13	1,290	21,564
Karnal	71,233	—	—	1,028	72,261
Kurukshetra	41,494	—	3	820	42,317
Rohtak	6,085	—	23	525	6,633
Sonipat	30,567	—	7	878	31,452
Jhajjar	10,163	—	30	535	10,728
Yamunanagar	43,546	—	—	1,465	45,011
Panipat	32,106	—	—	754	32,860
Kaithal	52,768	—	4	749	53,521
Rewari	30,097	—	32	708	30,837
Palwal	23,240	—	5	2,340	25,585

Source : U.H.B.V.N.L. & D.H.B.V.N.L.

PER CAPITA CONSUMPTION OF ELECTRICITY IN HARYANA

(In K.W.H.)

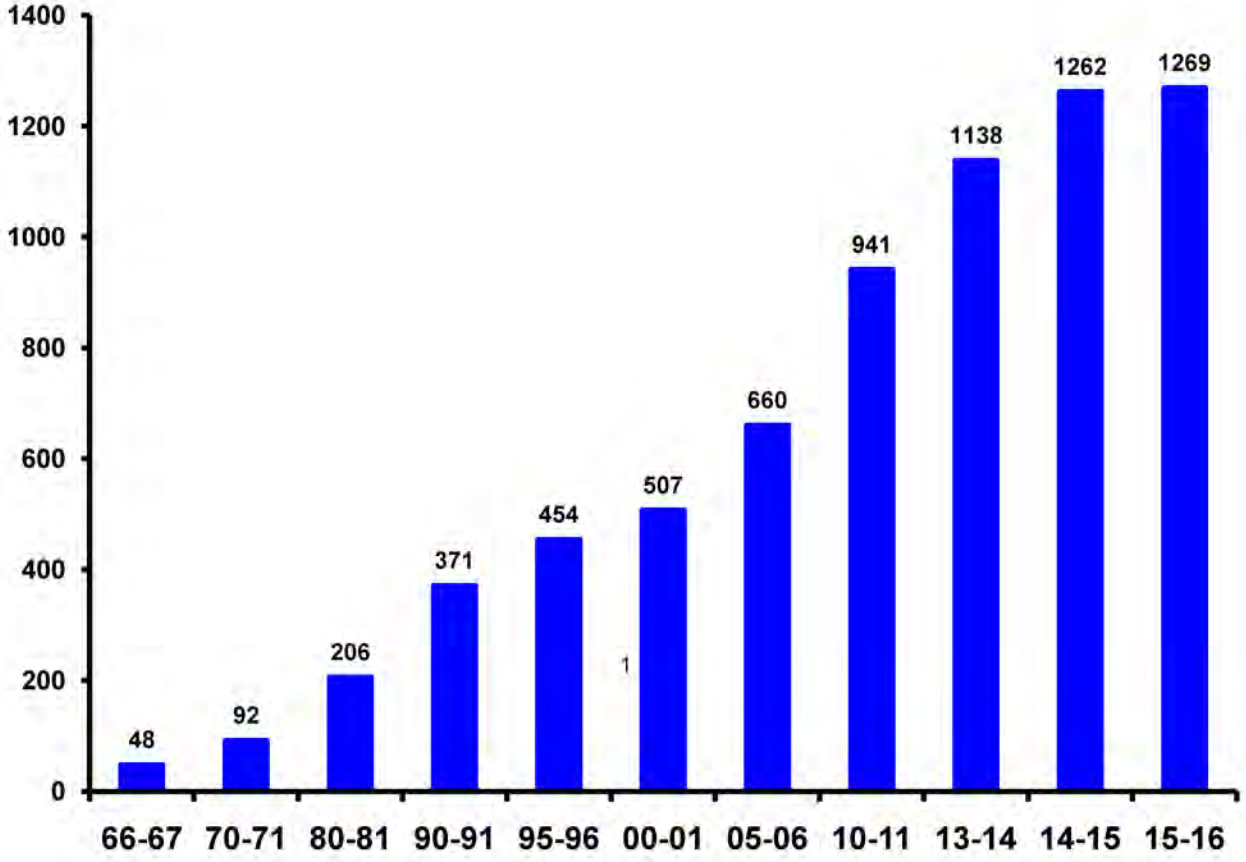

POWER AVAILABLE FOR SALE IN HARYANA
(In Lakh K.W.H.)

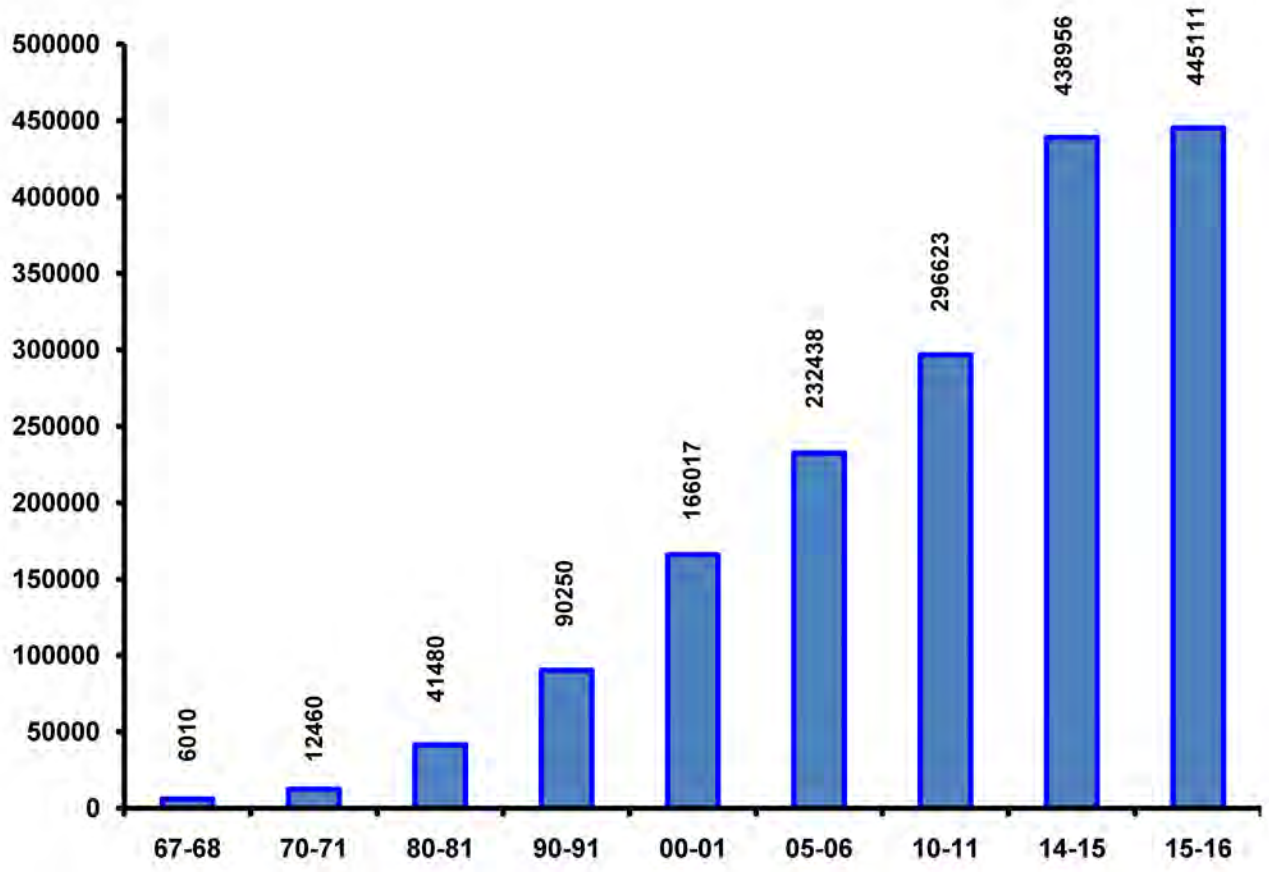

ELECTRICITY AND POWER

Units Sold and Per Capita Consumption of Electricity

No. 20.6

Year	Units sold* (lakh KWH)	Units sold per capita (KWH)
1	2	3
1966-67	4,343.32	48
1970-71	9,038.71	92
1975-76	16,072.72	147
1980-81	25,557.18	206
1985-86	33,923.55	234
1990-91	60,513.75	371
1995-96	83,522.33	454
2000-01	1,01,436.16	507
2005-06	1,52,226.56	660
2009-10	2,28,083.60	905
2010-11	2,40,124.74	941
2011-12	2,66,130.00	1,029
2012-13	2,62,576.03	1,036
2013-14	2,88,608.72	1,138
2014-15	3,19,973.24	1,262
2015-16	3,21,722.01	1,269

Source : U.H.B.V.N.L. & D.H.B.V.N.L.

*Including units used on works and excluding generation by non-utilities.

ELECTRICITY AND POWER

Installed Generation Capacity and Power Availability

No. 20.7

Year	Installed Generation Capacity* (MW)	Total Installed Capacity (MW)	Power Available for Sale (Lakh KWH)	Power Sold (Lakh KWH)
1	2	3	4	5
1967-68	29	343	6,010	5,010
1970-71	29	486	12,460	9,030
1980-81	1,074	1,174	41,480	33,910
1990-91	1,757	2,230	90,250	66,410
2000-01	1,780	3,125	1,66,017	1,54,231
2001-02	2,005	3,199	1,75,881	1,63,077
2002-03	2,010	3,303	1,92,097	1,80,726
2003-04	2,010	3,409	2,04,989	1,95,534
2004-05	2,525	4,033	2,14,548	2,02,637
2005-06	2,525	4,033	2,32,438	2,22,394
2006-07	2,525	4,051	2,51,253	2,39,228
2007-08	2,825	4,368	2,64,656	1,82,786
2008-09	2,825	4,687	2,72,241	1,92,903
2009-10	3,561	5,202	2,88,605	2,26,449
2010-11	4,106	5,998	2,96,623	2,40,125
2011-12	4,106	6,741	3,26,473	2,66,130
2012-13	4,106	9,839	3,43,177	2,62,576
2013-14	4,060	10,684	4,02,779	2,88,609
2014-15	4,060	11,102	4,38,956	3,19,973
2015-16	5,924	11,053	4,45,111	3,21,722

Source : U.H.B.V.N.L. & D.H.B.V.N.L.

* This indicates the State's own projects and share in jointly owned projects but excludes share from Central Sector Projects i.e. NHPC, NTPC, MARUTI, MAGNUM, NAPP, RAPP and IPPs etc.

ELECTRICITY AND POWER

Installed Plant Capacity, Electricity Generated and Utilised in India for the Year 2014-15 (State-wise)

No. 20.8

Name of the State/Union Territory	Installed Plant Capacity (MW)@	Generated Gross (Million GWH)@	Sales to ultimate consumers in the State excluding inter-State Sales (Million GWH)	Number of Consumers
1	2	3	4	5
Andhra Pradesh	12561.12	34908.52	41913.67	16230466
Assam	515.50	2024.85	5484.00	3301591
Bihar	324.12	328.22	9807.30	4132442
Chhatisgarh	11547.50	35589.24	17101.55	4294606
Gujarat	25328.85	90787.51	73889.76	15477247
Haryana	5930.03	26719.45	32197.33	5562009
Himachal Pradesh	2865.64	10747.71	7841.52	2199970
Jharkhand	2240.05	7977.14	16532.88	2581120
Jammu and Kashmir	1120.47	4654.94	6372.00	1572815
Kerala	2515.89	7751.08	18785.92	11482529
Madhya Pradesh	13888.30	46575.26	41757.01	11652111
Maharashtra	31728.14	113655.28	108496.08	27056135
Karnataka	13124.45	53596.42	55165.52	21047930
Nagaland	31.67	83.08	529.34	232211
Odisha	7248.32	23235.81	15439.85	5825760
Punjab	7938.65	32209.70	39383.82	8340442
Rajasthan	13493.01	56228.46	49920.12	12170509
Tamilnadu	17935.90	57966.55	77617.76	26469436
Tripura	195.36	780.04	786.13	642999
Telangana	4840.35	20567.95	39638.88	12367458
Uttrakhand	1896.47	6700.15	9980.11	1890692
Uttar Pradesh	9286.96	48881.62	64706.68	16483434
West Bengal	8382.29	36335.32	39058.55	18942209
Manipur	50.86	15.26	465.10	266444

ELECTRICITY AND POWER

Installed Plant Capacity, Electricity Generated and Utilised in India for the Year 2014-15 (State-wise)

No. 20.8 (Concld.)

Name of the State/Union Territory	Installed Plant Capacity (M.W.)@	Generated Gross (Million K.W.H.)@	Sales to ultimate consumers in the State excluding inter-State Sales (Million K.W.H.)	Number of Consumers
1	2	3	4	5
Meghalaya	315.08	862.17	1232.52	359707
Sikkim	156.11	576.77	404.71	93103
Arunachal Pradesh	120.52	292.96	542.65	215271
Goa	48.05	12.75	3151.20	603643
Mizoram	88.33	102.12	327.22	203220
DVC	..	..	..	..
Central Govt. Projects	73571.15	391194.41	0.00	0.00
Delhi	2314.87	5032.17	24775.02	5057849
Chandigarh	4.50	7.88	1471.66	215270
Daman & Diu	0.00	0.00	1594.96	57704
Dadra Nagar Haveli	0.00	0.00	5163.63	65182
Lakshdweep	10.72	47.06	44.63	21816
Puducherry	32.53	102.19	2441.47	430088
Andaman & Nicobar Islands	70.40	299.88	229.46	119743
Total India	**271722.15**	**1116849.92**	**814250.01**	**237665162**

Source : Central Electricity Authority, New Delhi.

@ Installed capacity of jointly owned projects have shown divided between the partner States as per their theoritical share.

ELECTRICITY AND POWER

State-wise Installed Plant Capacity and Energy Consumed per Square Kilometre and per Thousand of Population During 2014-15 in India (For Utilities + Non Utilities)

No. 20.9

Name of the State/Union Territory	Installed Capacity@		Energy Consumed	
	Per 1,000 Population* (KW)	Per square Kilometre (KW)	Per 1,000 Population* (KWH)	Per square Kilometre (KWH)
1	2	3	4	5
Andhra Pradesh	45.67	148.51	890477	282892
Assam	6.57	16.52	210053	85451
Bihar	3.44	3.11	99241	107767
Chattisgarh	85.42	452.05	1369670	257541
Gujarat	129.07	419.07	1567536	494018
Haryana	134.13	233.92	1229329	748553
Himachal Pradesh	51.47	417.42	1139742	143517
Jharkhand	28.10	67.91	670835	277895
Jammu and Kashmir	5.04	89.35	521300	28687
Kerala	64.76	75.31	555598	505986
Madhya Pradesh	45.06	191.23	605001	149715
Maharashtra	103.11	282.34	962476	369295
Manipur	2.28	19.81	182392	20828
Karnataka	68.43	214.82	1097874	352391
Nagaland	1.91	16.02	226214	31926
Odisha	46.55	172.69	942603	254250
Punjab	157.63	286.15	1440228	821925
Rajasthan	39.43	196.84	808387	169075
Tamilnadu	137.90	248.60	1261830	668267
Tripura	18.63	53.18	207971	74941
Telangana	—	—	1141133	362496
Uttrakhand	35.46	188.03	1049057	204790
Uttar Pradesh	38.55	46.48	351191	310872
West Bengal	94.45	91.83	447157	465497

ELECTRICITY AND POWER

State-wise Installed Plant Capacity and Energy Consumed per Square Kilometre and per Thousand of Population during 2014-15 in India (For Utilities + Non Utilities)

No. 20.9 (Concld.)

Name of the State/Union Territory	Installed Capacity@		Energy Consumed	
	Per 1,000 Population* (KW)	Per square Kilometre (KW)	Per 1,000 Population* (KWH)	Per square Kilometre (KWH)
1	2	3	4	5
Meghalaya	14.05	106.20	5077.47	61799
Sikkim	22.00	255.48	632359	57001
Arunachal Pradesh	1.44	87.07	420659	6480
Goa	12.99	32.97	1660881	870841
Mizoram	4.19	80.49	311638	15523
Delhi	1560.96	137.89	1212744	16740777
Chandigarh	39.47	4.27	866671	13394000
Daman & Diu	—	—	5147613	14506909
Dadra Nagar Haveli	—	—	12599780	10542673
Lakshdweep	356.67	164.62	557875	1487667
Puducherry	66.33	26.04	1586491	5321354
Andaman & Nicobar Island	8.53	184.78	424926	27813
All India	82.65	244.46	760082	288545

Source : Central Electricity Authority, New Delhi.

@ Installed capacity of jointly owned projects have been shown divided between the partner states as per their the oritical share.

*Installed capacity per 1000 population has been worked out on the basis of final Population Census 2011.

ELECTRICITY AND POWER

Annual Per Capita consumption of Electricity in India during the year 2014-15 (State-wise)

No. 20.10 (In KWH)

Name of the State/Union Territory	Domestic	Commercial	Industrial Power	Public Lighting
1	2	3	4	5
Andhra Pradesh	195.25	52.45	305.48	10.25
Assam	80.01	23.82	46.6	0.44
Bihar	39.45	9.52	18.14	0.21
Chattisgarh	182.33	52.50	266.42	4.11
Delhi	605.30	334.40	139.75	21.62
Gujarat	201.64	55.24	632.57	5.08
Haryana	247.82	121.95	385.15	3.59
Himachal Pradesh	269.81	67.50	659.89	1.90
Jammu and Kashmir	219.99	58.39	105.9	3.54
Jharkhand	106.06	13.11	337.12	5.84
Kerala	267.52	88.21	136.04	10.00
Madhya Pradesh	133.09	28.58	111.97	5.12
Maharashtra	213.49	109.67	303.41	13.41
Manipur	90.89	15.16	12.66	2.47
Karnataka	171.89	101.00	256.45	14.23
Nagaland	131.53	29.24	22.99	4.81
Odisha	132.12	31.42	153.06	1.93
Punjab	387.54	109.48	467.03	6.08
Rajasthan	136.72	50.43	204.1	5.35
Tamilnadu	319.25	121.86	417.67	16.50
Tripura	113.99	18.88	10.82	10.15
Telangana	236.70	118.79	322.01	14.64
Uttarakhand	222.51	103.26	543.1	4.36
Uttar Pradesh	117.02	20.30	75.87	3.83
West Bengal	137.00	58.17	176.53	4.45
Meghalaya	141.03	31.12	148.66	0.47
Sikkim	230.64	106.47	241.74	8.35
Arunachal Pradesh	122.94	37.65	170.21	9.77
Goa	379.38	136.08	985.68	20.10
Daman & Diu	268.16	134.10	4650.84	28.35
Mizoram	204.29	32.40	8.23	6.86
Chandigarh	385.52	270.71	141.93	12.74
Dadra & Nagar Haveli	227.15	65.98	12263.77	18.93
Lakshdweep	399.34	136.75	5.89	15.90
Puducherry	394.77	111.86	866.35	16.15
Andaman & Nicobar Islands	213.96	108.70	24.81	16.76
All India	174.21	62.82	227.64	7.01

Note :—Totals may not tally on account of rounding off.

ELECTRICITY AND POWER

Annual per capita consumption of Electricity in India during the year 2014-15 (State-wise)

No. 20.10 (In KWH)

Name of the State/Union Territory	Traction	Agriculture	Public water works & sewage pumping	Miscellaneous	Utilities Total
1	6	7	8	9	10
Andhra Pradesh	30.40	213.89	6.37	8.39	822.48
Assam	0.00	1.22	2.35	17.42	171.86
Bihar	5.33	3.06	0.64	19.56	95.91
Chattisgarh	34.07	122.43	9.38	1.52	672.76
Delhi	34.21	0.64	27.72	49.04	1212.68
Gujarat	12.42	258.06	27.61	3.39	1196.01
Haryana	23.15	358.63	30.75	25.00	1196.04
Himachal Pradesh	0.00	78.13	0.00	41.39	1118.62
Jammu and Kashmir	0.00	25.42	46.45	61.32	521.01
Jharkhand	33.81	2.70	2.05	0.00	500.69
Kerala	5.80	8.43	5.65	9.18	530.83
Madhya Pradesh	24.88	197.55	17.03	29.20	547.42
Maharashtra	20.68	225.57	19.90	12.78	918.91
Manipur	0.00	2.38	13.11	45.72	182.39
Karnataka	4.01	292.21	40.23	16.11	896.13
Nagaland	0.00	0.00	2.23	35.41	226.21
Odisha	24.56	5.14	2.97	16.42	367.62
Punjab	5.22	355.73	15.44	23.83	1370.35
Rajasthan	2.04	266.68	23.03	9.05	697.40
Tamilnadu	11.96	180.11	32.47	27.03	1126.85
Tripura	0.00	8.63	19.71	25.79	207.97
Telangana	16.72	345.12	13.58	20.82	1088.38
Uttarakhand	1.10	10.35	30.08	41.19	955.95
Uttar Pradesh	4.17	55.12	7.91	19.18	303.40
West Bengal	16.87	16.15	7.60	5.99	422.76
Meghalaya	0.00	0.04	15.00	115.15	451.47
Sikkim	0.00	0.00	0.00	45.16	632.36
Arunachal Pradesh	0.00	0.05	7.12	72.92	420.66
Goa	0.00	15.46	73.71	13.92	1624.33
Daman & Diu	0.00	7.42	23.16	33.00	5145.03
Mizoram	0.00	0.04	44.46	15.36	311.64
Chandigarh	0.00	0.98	0.00	53.80	865.68
Dadra & Nagar Haveli	0.00	10.51	7.88	0.00	12594.22
Lakshdweep	0.00	0.00	0.00	0.00	557.88
Puducherry	0.00	41.61	34.99	50.71	1516.44
Andaman & Nicobar Islands	0.00	0.00	1.59	59.11	424.93
All India	12.96	135.36	15.09	17.40	652.49

Source : Central Electricity Authority, New Delhi.

ELECTRICITY AND POWER

Number of Villages Electrified in Various States as on 31st March, 2015

No. 20.11

Name of the State/Union Territory	Total No. of villages	No. of Villages electrified	Percentage of electrified village
1	2	3	4
Andhra Pradesh	16158	16158	100.00
Arunachal Pradesh	5258	3680	69.99
Assam	25372	22482	88.61
Bihar	39073	36354	93.04
Chhattisgarh	19567	18487	94.48
Delhi	103	103	100.00
Goa	320	320	100.00
Gujarat	17843	17843	100.00
Haryana	6642	6642	100.00
Himachal Pradesh	17882	17846	99.80
Jharkhand	29492	26911	91.25
Jammu and Kashmir	6337	6205	97.92
Karnataka	27397	27358	99.86
Kerala	1017	1017	100.00
Madhya Pradesh	51929	51457	99.09
Maharashtra	40956	40956	100.00
Manipur	2379	2103	88.40
Meghalaya	6459	5547	85.88
Mizoram	704	646	91.76
Nagaland	1400	1318	94.14
Odisha	47677	44227	92.76
Punjab	12168	12168	100.00
Rajasthan	43264	42769	98.86
Sikkim	425	425	100.00
Tamilnadu	15049	15049	100.00
Tripura	863	837	96.99
Telangana	10128	10128	100.00
Uttarakhand	15745	15669	99.52
Uttar Pradesh	97813	96285	98.44
West Bengal	37463	37441	99.94
Chandigarh	5	5	100.00
Daman & Diu	19	19	100.00
Dadra & Nagar Haveli	65	65	100.00
Puducherry	90	90	100.00
Lakshdweep	6	6	100.00
Andaman & Nicobar Island	396	341	86.11
All India	597464	578957	96.90

Source : Central Electricity Authority, New Delhi.

SECTION—XXI
TRANSPORT STATISTICS

This section contains information relating to road transport, development of roads and the railways. The information of road transport has been collected from the O/o Transport Commissioner, Haryana, DIG Police (C.I.D.), Haryana, Public Works Department (Building and Roads) Haryana, Ministry of Surface Transport (Transport Research Division), Government of India and Northern Railway, New Delhi.

The Railway system in India is divided into various zones which are further sub-divided into Divisions. The Divisions are not co-terminus with the State territories. On the re-organisation of the Punjab State, about 1,220 kilometres of rail length came to the share of Haryana State as against the total rail length of 3,312 kilometres in the erstwhile Punjab State. The railway administration prepares the railway statistics division-wise and not station-wise or section-wise. They have, therefore, shown their inability to supply the section-wise data on goods booked and number of passengers originating and earnings accruing therefrom, section-wise. In this section, the data have, therefore, been presented for Delhi, Ambala and Ferozepur divisions as a whole. This data will not thus provide a clear idea about the working of railways in Haryana.

Table 21.1—shows the district-wise number of different types of vehicles registered for 2013-14.

Table 21.1(a)—shows the district-wise number of different types of vehicles registered for 2014-15.

Table 21.2—shows the district-wise number of different types of vehicles on road.

Table 21.3—shows district-wise road accidents.

Table 21.4—shows the district-wise number of Professional and Non-Professional Driving Licences.

Table 21.5—presents the Depot-wise data relating to Commercial Wing of Haryana Roadways.

Table 21.6—reflects comparative position in respect of number of various types of vehicles on road in the different States/UTs of India.

Table 21.7—shows the number of Motor Vehicles per 100 sq. km. of area and per lakh of population in different States/UTs of India.

Table 21.8—gives metalled and unmetalled road length maintained by Public Works Department.

Table 21.9 and 21.10—furnish district-wise information by types of road length maintained by Public Works Department and Local Bodies.

Table 21.11—shows the length of surfaced roads.

Table 21.12 and 21.13—give number and percentage of villages connected with metalled roads.

Table 21.14 and 21.15—provide State-wise information in respect of total length of different Highways and surfaced roads in India respectively for 2013-14.

Table 21.14(a) and 21.15(a)—provide State-wise information in respect of total length of different Highways and surfaced roads in India respectively for 2014-15.

Table 21.16—shows road length per 100 sq. km. of area and per lakh of population for 2013-14.

Table 21.16(a)—shows road length per 100 sq. km. of area and per lakh of population for 2014-15.

Table 21.17—includes route Kilometres of the Railways. In calculating route Kilometres, double or triple lines are counted only once.

Table 21.18—gives number of wagons loaded with important commodities on broad gauge.

TRANSPORT STATISTICS

Number of Different Types of Motor Vehicles Registered

No. 21.1

Year/District	Cars	Jeeps	Trucks	Taxies	Tractors	Buses	Motor Cycles/ Scooters/Auto -cycles	Auto- rickshaws	Miscella- neous	Total
1	2	3	4	5	6	7	8	9	10	11
1966*	206	122	309	2	661	156	971	93	44	2,564
1970-71	544	338	1,120	7	2,708	208	2,569	270	23	7,787
1975-76	487	185	1,003	13	3,419	199	4,559	112	1,139	11,116
1980-81	440	302	2,206	15	8,650	227	10,037	171	2,868	24,916
1985-86	2,028	579	1,500	—	15,580	327	21,141	1,112	3,804	46,071
1990-91	3,635	1,244	5,212	—	15,153	48	52,728	1,832	3,628	83,480
1995-96	8,866	3,955	7,548	114	16,705	699	73,687	1,376	8,412	1,21,362
2000-01	28,324	7,289	11,304	2,689	20,989	1,022	1,26,173	2,315	7,008	2,07,113
2005-06	61,593	3,227	10,711	1,004	16,720	3,191	2,29,739	5,468	13,965	3,45,618
2010-11	1,22,244	4,894	17,700	4,686	25,797	2,888	3,44,788	10,353	22,544	5,55,894
2012-13	1,45,097	9,301	11,428	4,153	28,534	3,647	3,91,557	12,614	15,153	6,21,484
2013-14	147,393	11,395	17,989	6,036	31,400	2,965	350,514	14,558	51,174	633,424
Ambala	5,848	0	161	151	990	78	21,989	511	363	30,091
Panchkula	16,505	277	379	142	258	57	10,421	447	534	29,020
Yamunanagar	4,566	0	208	31	1,333	92	23,969	483	216	30,898
Kurukshetra	3,850	9	182	71	1121	104	17,073	359	138	22,907
Kaithal	2,787	0	164	75	1,762	80	2,787	173	11319	19,147
Karnal	14,692	68	319	142	1,244	113	5,245	719	5245	27,787
Panipat	5,292	207	968	217	1,636	264	5,292	1041	20431	35,348
Sonipat	6,304	109	605	175	1,936	152	18,820	592	788	29,481
Rohtak	0	4050	358	109	1,018	25	14,651	400	1,269	21,880
Jhajjar	4,210	0	520	137	2,194	52	14,544	491	292	22,440
Faridabad	22,631	0	2,945	367	471	446	38,714	510	2,811	68,895
Palwal	3,314	0	185	105	1194	116	13,713	341	689	19,657
Gurugram	31,899	4,099	6,946	3088	1,146	365	38,916	2349	3,259	92,067
Nuh	1,823	0	820	125	718	42	9,915	87	518	14,048
Rewari	3,961	0	631	294	1,193	25	16,575	593	502	23,774
Mahendragarh	700	186	287	227	530	271	4,816	769	210	7,996
Bhiwani	3,692	779	550	132	2,808	199	19,647	1,046	484	29,337
Jind	3,400	0	150	187	1,991	39	15,085	646	773	22,271
Hisar	5,436	452	1024	177	2,913	202	24,738	2,484	707	38,133
Fatehabad	2,304	919	127	45	1,889	129	13,074	412	342	19,241
Sirsa	4,179	240	460	39	3,055	114	20,530	105	284	29,006
Transport Commissioner Office	5,710	0	0	0	0	0	0	0	0	5,710

Source : O/o Transport Commissioner, Haryana.

* Information relates to calendar year.

TRANSPORT STATISTICS

Number of Different Types of Motor Vehicles Registered

No. 21.1(a)

Year/District	Cars	Jeeps	Trucks	Taxies	Tractors	Buses	Motor Cycles/ Scooters/Auto -cycles	Auto- rickshaws	Miscella- neous	Total
1	2	3	4	5	6	7	8	9	10	11
1966*	206	122	309	2	661	156	971	93	44	2,564
1970-71	544	338	1,120	7	2,708	208	2,569	270	23	7,787
1975-76	487	185	1,003	13	3,419	199	4,559	112	1,139	11,116
1980-81	440	302	2,206	15	8,650	227	10,037	171	2,868	24,916
1985-86	2,028	579	1,500	—	15,580	327	21,141	1,112	3,804	46,071
1990-91	3,635	1,244	5,212	—	15,153	48	52,728	1,832	3,628	83,480
1995-96	8,866	3,955	7,548	114	16,705	699	73,687	1,376	8,412	1,21,362
2000-01	28,324	7,289	11,304	2,689	20,989	1,022	1,26,173	2,315	7,008	2,07,113
2005-06	61,593	3,227	10,711	1,004	16,720	3,191	2,29,739	5,468	13,965	3,45,618
2010-11	1,22,244	4,894	17,700	4,686	25,797	2,888	3,44,788	10,353	22,544	5,55,894
2012-13	1,45,097	9,301	11,428	4,153	28,534	3,647	3,91,557	12,614	15,153	6,21,484
2013-14	147,393	11,395	17,989	6,036	31,400	2,965	350,514	14,558	51,174	6,33,424
2014-15	137,756	6,551	18,029	6,462	27,071	4,314	446,586	15,832	21,608	6,84,209
Ambala	6,303	1	230	70	844	51	24,489	412	407	32,807
Panchkula	4,893	136	290	176	295	81	11,001	313	439	17,624
Yamunanagar	4,509	27	200	40	1,333	156	23,835	405	256	30,761
Kurukshetra	2,453	0	67	86	424	98	9,712	430	280	13,550
Kaithal	3,383	18	161	46	1,689	70	17,212	226	379	23,184
Karnal	6,763	87	430	95	0	184	27,396	718	2,315	37,988
Panipat	4,432	207	131	119	1,183	96	20,443	964	1,096	28,671
Sonipat	6,441	36	406	222	1,576	1059	17,311	526	750	28,327
Rohtak	4,816	31	588	137	1,617	160	18,383	379	1,200	27,311
Jhajjar	2,828	0	1168	284	1,323	302	9,010	501	407	15,823
Faridabad	23,938	0	3,866	536	530	419	41,445	948	5,588	77,270
Palwal	3,479	0	170	86	1019	91	14,857	435	1,029	21,166
Gurugram	34,235	3,461	7,598	3088	959	359	41,188	2905	3,260	97,053
Nuh	1,788	0	771	24	507	72	9,914	286	242	13,604
Rewari	3,961	0	601	247	1,193	176	16,575	544	682	23,979
Mahendragarh	1,801	508	614	584	1,050	498	13,094	1292	406	19,847
Bhiwani	4,027	423	0	155	2,338	88	22,137	2,244	651	32,063
Jind	2,968	24	250	275	1,863	42	14,158	730	894	21,204
Hisar	10,169	1,433	262	111	3,925	92	38,909	874	706	56,481
Fatehabad	606	10	179	37	454	126	4,181	331	176	6,100
Sirsa	3,963	149	47	44	2,949	94	51,336	369	445	59,396
Transport Commissioner Office	4,593	0	0	0	0	0	0	0	0	4,593

TRANSPORT STATISTICS

Number of Different Types of Motor Vehicles on Road

No. 21.2

Year/District	Auto-Cycles/ Motorcycles/ Scooters	Auto-rick-shaws	Jeeps	Private motor cars	Taxies	Others public service vehicles	Goods vehicles	Tractors	Miscella-neous	Total
1	2	3	4	5	6	7	8	9	10	11
1966*	2,863	831	524	1,344	212	948	3,304	4,015	224	14,265
1970-71	7,964	981	1,028	2,210	38	1,220	5,735	9,399	157	28,732
1975-76	18,376	275	1,917	4,693	145	2,268	9,046	13,377	1,428	51,525
1980-81	48,814	527	2,317	5,890	228	3,760	13,667	35,160	12,419	1,22,782
1985-86	1,22,496	2,224	3,578	8,566	386	4,978	25,238	70,398	610	2,38,474
1990-91	3,10,184	6,562	8,383	21,600	271	9,829	41,671	1,11,390	23,076	5,32,966
1995-96	6,13,117	12,180	26,125	63,038	500	9,732	67,084	2,05,864	67,507	10,65,147
2000-01	11,01,101	26,396	79,888	1,90,909	4,775	8,168	1,39,342	3,41,202	31,323	19,23,104
2005-06	18,81,174	45,858	95,450	3,73,659	16,344	19,986	2,50,540	3,82,581	21,434	30,87,026
2010-11	33,70,426	94,770	1,13,384	8,55,596	19,978	35,646	3,89,546	4,87,321	10,336	53,77,003
2012-13	41,46,906	1,14,465	1,30,503	11,34,616	27,946	42,800	4,45,020	5,45,192	11,490	65,99,594
2014-15	49,88,518	1,44,334	1,48,479	14,20,621	40,444	50,207	51,66,33	6,03,663	14,631	79,27,530
Ambala	3,09,622	7,998	8,507	77,142	1,131	1,589	37,638	19,042	251	4,62,920
Panchkula	1,50,702	6,073	4,686	73,071	1,639	1,588	11,121	4,998	1	2,53,879
Yamunanagar	2, 72,759	3,392	72	53,551	583	1,161	14,168	15,675	31	3,61,392
Kurukshetra	2,03,449	2,919	2,456	39,241	460	1,226	5,418	37,809	313	2,93,291
Kaithal	1,81,207	2,320	3,990	22,986	223	1,230	3,945	35,741	585	2,52,227
Karnal	3,82,945	8,751	4,832	63,830	859	1,604	17,890	55,878	9,351	5,45,940
Panipat	2,31,805	6,616	6,873	62,475	1,092	1,499	11,037	34,550	0	3,55,947
Sonipat	2,64,863	6,173	821	63,130	1,462	2,079	13,148	19,299	53	3,71,028
Rohtak	1,93,823	14,177	13,726	35,497	1,864	1,835	30,431	28,988	5	3,20,346
Jhajjar	1,28,898	5,226	2,421	28,186	1,501	1,048	25,125	46,755	0	2,39,160
Faridabad	5,84,408	31,284	1,644	2,54,229	10,084	5,397	1,47,540	6,804	229	10,41,619
Palwal	82,019	2,546	215	16,813	477	576	3,867	6,064	640	1,13,217
Gurugram	4,86,249	24,568	41,806	3,42,563	11,045	18,252	1,01,590	20,809	449	10,47,331
Nuh	92,173	2,142	95	9,859	322	432	11,176	9,900	23	1,26,122
Rewari	2,08,906	3,062	1,368	28,634	1,948	2,130	21,834	14,874	260	2,83,016
Mahendragarh	1,45,643	1,378	5,383	16,583	2,784	1,702	7,818	18,982	6	2,00,279
Bhiwani	1,86,692	2,913	9,754	34,481	646	1,194	13,120	41,245	1,752	2,91,797
Jind	1,66,812	5,216	2,561	25,501	1,307	1,022	9,257	44,306	95	2,56,077
Hisar	3,27,927	4,589	15,618	46,204	661	2,086	20,428	52,217	4	4,69,734
Fatehabad	131,619	1,618	5,833	17,115	196	963	5,161	36,677	583	1,99,765
Sirsa	2,51,403	1,373	15,818	40,160	160	1,594	4,921	53,050	0	3,68,479
Transport Commissioner Office	4,594	0		69,370						73,964

Source : O/o State Transport Commissioner, Haryana.

* Information relates to calendar year.

TRANSPORT STATISTICS

Road Accidents in the State

No. 21.3 (As on 31st December)

Year/District	No. of accidents	Vehicles involved	Persons killed	Persons injured
1	2	3	4	5
1966	335	339	140	241
1970	660	723	257	549
1975	759	934	354	827
1980	1,552	1,581	594	1,649
1985	2,676	2,909	968	3,321
1990	4,707	5,309	2,118	5,448
1995	6,677	7,021	2,574	6,808
2000	8,392	9,192	2,974	8,562
2005	9,520	10,198	3,419	8,975
2010	10,934	12,301	4,724	9,891
2014	10,740	12,713	4,632	9,847
2015	11,233	12,959	4,865	10,349
Ambala +Panchkula	820	1,480	334	755
Yamunanagar	458	458	228	407
Kurukshetra	555	555	272	518
Kaithal	351	582	161	320
Karnal	670	670	318	533
Panipat	560	560	271	584
Sonipat	866	866	401	845
/Rohtak	466	747	213	514
Jhajjar	483	827	275	380
Faridabad	671	669	206	538
Palwal	471	463	209	365
Gurugram	1,142	1,142	447	791
Nuh	425	549	141	454
Rewari	602	496	261	601
Mahendragarh	461	461	178	535
Bhiwani	627	627	238	637
Jind	358	358	174	352
Hisar	644	644	253	633
Fatehabad	276	476	104	273
Sirsa	305	305	154	302
G.R.P.	22	24	27	12

Source : O/o Deputy Inspector General of Police (C.I.D.), Haryana.

TRANSPORT STATISTICS

Number of Driving Licences in the State

No. 21.4

Year/District	Professional			Non-professional		
	Issued	Renewed	Total	Issued	Renewed	Total
1	2	3	4	5	6	7
1966-67	2,367	3,792	6,159	776	318	1,094
1970-71	8,922	9,322	18,244*	. .	. .	. .
1975-76	2,865	8,924	11,789	10,944	13,286	24,230
1980-81	7,005	12,800	19,805	21,931	19,476	41,407
1985-86	7,421	14,986	22,407	43,139	36,630	79,769
1990-91	16,987	41,778	58,765	33,907	91,622	1,25,529
1995-96	20,256	27,222	47,478	93,589	67,981	1,61,570
1999-00	3,188	11,637	14,825	2,15,879	1,00,071	3,15,950
2000-01	4,614	18,346	22,960	2,08,111	93,559	3,01,670
Ambala	—	—	—	7,506	6,587	14,093
Panchkula	—	—	—	8,134	2,149	10,283
Yamunanagar	—	—	—	14,973	6,838	21,811
Kurukshetra	—	—	—	9,207	3,300	12,507
Kaithal	—	—	—	4,055	3,016	7,071
Karnal	—	—	—	10,238	3,275	13,513
Panipat	—	—	—	8,459	3,562	12,021
Sonipat	—	—	—	18,457	1,290	19,747
Rohtak	—	—	—	8,795	3,700	12,495
Jhajjar	—	—	—	8,751	2,650	11,401
Faridabad	—	—	—	30,264	6,811	37,075
Gurugram	—	—	—	21,980	10,222	32,202
Rewari	—	—	—	2,561	1,307	3,868
Mahendragarh	—	—	—	4,160	5,652	9,812
Bhiwani	—	—	—	11,192	6,422	17,614
Jind	—	—	—	5,737	6,192	11,929
Hisar	—	—	—	15,172	8,417	23,589
Fatehabad	—	—	—	2,962	4,965	7,927
Sirsa	—	—	—	15,508	7,204	22,712
Regional Transport Authority	—	—	—	—	—	—

Source : O/o Transport Commissioner, Haryana.

Note :—Learner Licences have not been included.

*Non-professional Licences have been included.

TRANSPORT STATISTICS

Progress of Haryana Roadways (Commercial Wing) During 2014-15(P)

No. 21.5

Description	Haryana Roadways Faridabad	Haryana Roadways Ambala	Haryana Roadways Gurugram	Haryana Roadways Chandigarh	Haryana Roadways Rohtak
1	2	3	4	5	6
(A) Physical Performances:					
1. Total Fleet	149	227	271	270	196
2. Total Kilometres (Lacs)	135.60	263.21	201.18	341.43	218.09
3. Effective Kilometres (Lacs)	134.71	259.69	197.36	325.84	214.10
4. Kilometre per litre (On Gross)	4.98	4.88	4.00	4.33	4.65
5. Break downs	175	175	145	215	184
6. Break downs per 10,000 Kilometres	0.13	0.07	0.07	0.06	0.08
7. Accidents (Number)	7	14	15	5	23
8. Total Staff (Number)	486	900	1003	1105	943
9. Daily Operated Kilometres on effective	36907	71149	54071	89272	58656
10. Daily Operated Kilometres on total	37151	72113	55117	93544	59750
11. Daily Passengers Carried	17179	108698	30774	310074	58656
(B) Financial Performance:					
12. Total Receipts (Lac Rupees)	3580.70	7332.42	8233.91	10804.33	5610.65
13. Total Expenditure (Lac Rupees)	5008.03	9325.81	9562.33	12928.02	8603.58
14. Overall Receipts per Kilometre (Paise)	2658	2823	4172	3316	2621
15. Overall Expenditure per Kilometre (Paise)	3718	3591	4845	3968	4019
16. Total Profit (Lac Rupees)	-1427.33	-1993.40	-1328.42	-2123.69	-2992.93
17. Overall Profits per Kilometre (Paise)	-1060	-768	-673	-652	-1398
18. Interest Paid (Lac Rupees)	125.00	181.00	304.00	345.00	164.00
19. Total Returns (Lac Rupees)	**-1302.33**	**-1812.40**	**-1024.42**	**-1778.69**	**-2828.93**

P — Provisional.

TRANSPORT STATISTICS

Progress of Haryana Roadways (Commercial Wing) During 2014-15(P)

No. 21.5 (Contd.)

Description	Haryana Roadways Karnal	Haryana Roadways Hisar	Haryana Roadways Rewari	Haryana Roadways Jind	Haryana Roadways Bhiwani
1	7	8	9	10	11
(A) Physical Performances:					
1. Total Fleet	186	206	153	176	151
2. Total Kilometres (Lacs)	216.65	249.46	178.51	203.26	176.80
3. Effective Kilometres (Lacs)	211.36	247.59	177.99	198.44	173.77
4. Kilometre per litre (On Gross)	4.89	4.87	4.79	4.83	4.86
5. Break downs	64	263	137	41	112
6. Break downs per 10,000 Kilometres	0.03	0.11	0.08	0.02	0.06
7. Accidents (Number)	9	22	9	17	9
8. Total Staff (Number)	778	955	639	897	689
9. Daily Operated Kilometres on effective	57907	67832	48763	54367	47608
10. Daily Operated Kilometres on total	59355	68344	48906	55688	48438
11. Daily Passengers Carried	45734	23299	56798	100404	47608
(B) Financial Performance:					
12. Total Receipts (Lac Rupees)	5785.72	6091.59	4893.14	5027.67	4125.50
13. Total Expenditure (Lac Rupees)	7994.47	9188.19	6353.90	7756.59	6730.42
14. Overall Receipts per Kilometre (Paise)	2737	2460	2749	2534	2374
15. Overall Expenditure per Kilometre (Paise)	3782	3711	3570	3909	3873
16. Total Profit (Lac Rupees)	-2208.75	-3096.60	-1460.76	-2728.91	-2604.92
17. Overall Profits per Kilometre (Paise)	-1045	-1251	-821	-1375	-1499
18. Interest Paid (Lac Rupees)	151.00	172.00	128.00	145.00	126.00
19. Total Returns (Lac Rupees)	**-2057.75**	**-2924.60**	**-1332.76**	**2583.91**	**-2478.92**

TRANSPORT STATISTICS

Progress of Haryana Roadways (Commercial Wing) During 2014-15(P)

No. 21.5 (Contd.)

Description	Haryana Roadways Kaithal	Haryana Roadways Sirsa	Haryana Roadways Sonipat	Haryana Roadways Yamuna nagar	Haryana Road ways Delhi	Haryana Roadways Fatehabad
1	12	13	14	15	16	17
(A) Physical Performances:						
1. Total Fleet	151	187	238	175	141	153
2. Total Kilometres (Lacs)	187.46	239.86	261.15	203.43	197.02	188.08
3. Effective Kilometres (Lacs)	184.68	238.88	255.95	200.22	189.79	187.93
4. Kilometre per litre (On Gross)	5.02	4.85	4.78	4.68	4.89	4.86
5. Break downs	245	115	228	311	200	159
6. Break downs per 10,000 Kilometres	0.13	0.05	0.09	0.15	0.10	0.08
7. Accidents (Number)	22	11	10	13	13	12
8. Total Staff (Number)	719	725	997	726	618	694
9. Daily Operated Kilometres on effective	50597	65447	70123	54854	51998	51488
10. Daily Operated Kilometres on total	51359	65716	71547	55735	53979	51526
11. Daily Passengers Carried	36315	44303	46710	70721	10647	45209
(B) Financial Performance:						
12. Total Receipts (Lac Rupees)	4554.25	6072.69	6947.65	5766.08	5330.14	4430.14
13. Total Expenditure (Lac Rupees)	7013.96	8051.36	9974.12	7566.24	7094.97	6829.08
14. Overall Receipts per Kilometre (Paise)	2466	2542	2714	2880	2808	2357
15. Overall Expenditure per Kilometre (Paise)	3798	3370	3897	3779	3738	3634
16. Total Profit (Lac Rupees)	-2459.71	-1978.67	-3026.47	-1800.15	-1764.83	-2398.68
17. Overall Profits per Kilometre (Paise)	-1332	-828	-1182	-899	-930	-1276
18. Interest Paid (Lac Rupees)	127.00	146.00	197.00	132.00	121.00	124.00
19. Total Returns (Lac Rupees)	**-2332.71**	**-1832.67**	**-2829.47**	**-1668.15**	**-1643.83**	**-2274.68**

TRANSPORT STATISTICS

Progress of Haryana Roadways (Commercial Wing) During 2014-15(P)

No. 21.5 (Contd.)

Description	Haryana Roadways Kurukshetra	Haryana Roadways Jhajjar	Haryana Roadways Panipat	Haryana Roadways Narnaul	Haryana Roadways Ch. Dadri
1	18	19	20	21	22
(A) Physical Performances:					
1. Total Fleet	193	157	144	148	172
2. Total Kilometres (Lacs)	235.10	158.49	174.14	179.19	175.23
3. Effective Kilometres (Lacs)	230.72	156.37	169.68	178.53	173.71
4. Kilometre per litre (On Gross)	5.02	4.79	4.88	4.81	4.90
5. Break downs	128	178	190	188	85
6. Break downs per 10,000 Kilometres	0.05	0.11	0.11	0.10	0.05
7. Accidents (Number)	12	7	8	5	4
8. Total Staff (Number)	807	644	646	569	647
9. Daily Operated Kilometres on effective	63211	42842	46488	48913	47591
10. Daily Operated Kilometres on total	64411	43421	47709	49093	48007
11. Daily Passengers Carried	38306	31677	33315	16288	43024
(A) Financial Performance					
12. Total Receipts (Lac Rupees)	6083.42	3693.61	4795.21	4746.02	4278.05
13. Total Expenditure (Lac Rupees)	8380.05	6272.52	6428.03	5972.90	5774.24
14. Overall Receipts per Kilometre (Paise)	2637	2362	2826	2658	2463
15. Overall Expenditure per Kilometre (Paise)	3632	4011	3788	3346	3324
16. Total Profit (Lac Rupees)	-2296.63	-2578.92	-1632.82	-1226.88	-1496.19
17. Overall Profits per Kilometre (Paise)	-995	-1649	-962	-687	-861
18. Interest Paid (Lac Rupees)	146.00	137.00	123.00	117.00	137.00
19. Total Returns (Lac Rupees)	**-2150.63**	**-2441.92**	**1509.82**	**-1109.88**	**-1359.19**

TRANSPORT STATISTICS

Progress of Haryana Roadways (Commercial Wing) During 2014-15(P)

No. 21.5 (Concld.)

Description	Faridabad (City Bus Service)	Haryana Roadways Palwal	Haryana Roadways Nuh	Staff I S B T C W + H SR / K N L	Total
1	23	24	25	26	27
(A) Physical Performances:					
1. Total Fleet	160	98	96	-	4208
2. Total Kilometres (Lacs)	60.13	109.82	112.96	-	4666.23
3. Effective Kms. (Lacs)	59.71	109.31	112.94	-	4589.28
4. Km. per litre (On Gross)	2.71	4.65	4.60	-	4.74
5. Break downs	477	21	82	-	4118
6. Break downs per 10,000 Kilometres	0.79	0.02	0.07	-	0.09
7. Accidents (Number)	0	6	10	-	263
8. Total Staff (Number)	546	371	313	229	17646
9. Daily Operated Kilometres on effective	16358	29949	30942	-	1257336
10. Daily Operated Kilometres on total	16474	30087	30949	-	1278420
11. Daily Passengers Carried	9102	17490	34020	-	1247798
(B) Financial Performance;					
12. Total Receipts (Lac Rupees)	1462.98	3052.78	2702.46	-	125401.38
13. Total Expenditure (Lac Rupees)	4133.36	3785.41	3334.93	-	174062.51
14. Overall Receipts per Kilometre (Paise)	2450	2793	2393	-	2732
15. Overall Expenditure per Kilometre (Paise)	6923	3463	2953	-	3793
16. Total Profit (Lac Rupees)	-2670.38	-732.63	-632.47	-	-48661.13
17. Overall Profits per Kilometre (Paise)	-4473	-670	-560	-	-1060
18. Interest Paid (Lac Rupees)	209.00	88.00	105.00	-	3750.00
19. Total Returns (Lac Rupees)	**-2461.38**	**-644.63**	**-527.47**	**-**	**-44911.13**

Source : O/o Transport Commissioner, Haryana.

TRANSPORT

Number of Registered Motor Vehicles (Category-wise) in India by States/UTs - 2014

No. 21.6

States/UTs	Multiaxled/Articulated Vehicles/Trucks and Lorries	Light Motor Vehicles	Buses	Taxies	Light Motor Vehicle (Passenger)
1	2	3	4	5	6
Andhra Pradesh	1,37,621	1,54,131	35,843	69,181	3,51,396
Arunachal Pradesh ^^	...	...	...	...	...
Assam	1,32,187	94,425	18,355	49,897	82,263
Bihar	86,228	22,782	27,638	78,325	1,73,329
Chhattisgarh	1,04,139	67,701	48,501	18,451	28,778
Goa	43,034	14,677	10,925	16,549	4,084
Gujarat	3,32,185	5,42,918	72,998	99,573	6,37,896
Haryana	3,27,882	1,52,069	45,893	33,982	1,27,652
Himachal Pradesh	74,874	61,886	13,507	34,012	5,753
Jammu and Kashmir	4,31,32	62,047	27,947	34,588	17,592
Karnataka	2,60,989	2,94,266	75,529	1,81,227	3,49,144
Kerala	84,952	3,91,401	4,09,961	1,39,209	7,03,646
Madhya Pradesh	1,37,815	1,25,224	42,636	1,55,950	1,08,345
Jharkhand	62,208	43,578	7,950	27,105	55,451
Maharashtra	4,70,128	8,03,128	1,20,886	1,88,787	6,58,977
Manipur	10,752	6,576	3,768	3,081	17,834
Meghalaya	28,064	10,480	5,019	20,106	18,718
Mizoram	4,978	7,797	1,208	10,406	4,305
Nagaland	85,638	19,561	5,393	7,744	16,344
Odisha	1,41,230	1,44,657	24,107	79,402	91,847
Punjab^^	1,25,898	75,860	30,160	18,539	66,734
Rajasthan	4,34,379	33,379	93,892	1,14,695	1,56,669
Sikkim	3,206	1,259	236	11,708	0
Tamil Nadu	5,07,292	4,16,790	1,65,176	3,29,639	3,38,533
Telangana	1,25,240	1,85,688	40807	74,097	2,64,179
Tripura	7,896	8,133	1,920	11,900	15,732
Uttar Pradesh	2,02,761	2,65,025	45,607	92,399	2,20,024
Uttrakhand	26,345	31,887	9,962	32,029	14,420
West Bengal	2,03,584	2,65,135	53,899	1,15,616	81,914
TOTAL STATES (1)	**42,04,637**	**43,02,460**	**14,39,723**	**20,48,197**	**46,11,559**

TRANSPORT

Number of Registered Motor Vehicles (Category-wise) in India by States/UTs- 2014

No. 21.6

States/UTs	Multiaxled/Articulated Vehides/Trucks and Lorries	Light Motor Vehides	Buses	Taxies	Light Motor Vehicle (Passenger)
1	2	3	4	5	6
Andaman Nicobar	2,564	0	1,007	489	4,241
Chandigarh	1,748	7,668	2,326	3,683	2,488
Dadar Nagar Haveli	9,622	4,126	678	157	650
Delhi	4,028	1,514	551	65	1,263
Daman and Diu	6,093	1,36,110	19,590	55,543	11,307
Lakshadweep	0	1,190	37	364	487
Puducherry	4,597	11,184	4,098	850	6,382
TOTAL UTs (2)	**28,652**	**161,792**	**28,287**	**61,151**	**26,818**
All India (1+2)	**42,33,289**	**44,64,252**	**14,68,010**	**21,09,348**	**46,38,377**

TRANSPORT

Number of Registered Motor Vehicles (Category-wise) in India by States/UTs- 2014

No. 21.6 (Contd.)

States/UTs	Two Wheelers	Cars	Jeeps	Omni Buses
1	7	8	9	10
Andhra Pradesh	54,31,832	4,03,383	10,851	20,282
Arunachal Pradesh^^	...	...	...	...
Assam	12,94,932	4,72,273	17,750	1,557
Bihar	30,12,463	2,08,205	1,04,240	0
Chhattisgarh	31,13,607	2,00,726	18,827	5,865
Goa	6,90,326	1,99,647	^	0
Gujarat	1,25,02,698	17,71,298	1,76,750	0
Haryana	45,41,932	12,78,272	1,41,928	665
Himachal Pradesh	4,84,335	2,15,546	15,826	2,632
Jammu and Kashmir	5,88,207	3,01,449	25,541	2,687
Karnataka	95,33,892	15,72,521	44,287	1,20,384
Kerala	50,96,261	15,15,955	1,37,547	3,869
Madhya Pradesh	76,68,303	5,55,461	55,621	0
Jharkhand	12,46,024	1,66,313	55,531	4,501
Maharashtra	1,69,10,395	28,34,847	4,71,795	19,201
Manipur	3,06,901	24,523	14,562	1,732
Meghalaya	78,021	62,545	17,812	8
Mizoram	80,729	17,136	5,118	0
Nagaland	70,873	59,301	30,284	497
Odisha	37,06,387	2,41,113	46,702	3,668
Punjab ^^	47,29,594	6,16,549	63,527	...
Rajasthan	83,31,142	7,33,916	3,19,490	...
Sikkim	3,037	12,594	7,281	0
Tamil Nadu	1,67,01,588	18,18,284	59,709	20,040
Telangana	52,25,052	7,96,232	14,989	41,978
Tripura	1,82,809	17,816	5,530	0
Uttar Pradesh	1,53,95,363	14,23,020	2,63,727	28,782
Uttrakhand	11,94,941	2,60,649	11,996	1,677
West Bengal	47,54,724	9,38,271	9,705	1,35,069
TOTAL STATES (1)	**13,28,76,368**	**187,17,845**	**21,46,926**	**4,15,094**

TRANSPORT

Number of Registered Motor Vehicles (Category-wise) in India by States/UTs- 2014

No. 21.6 (Contd.)

States/UTs	Two Wheelers	Cars	Jeeps	Omni Buses
1	7	8	9	10
Andaman Nicobar Islands	66,520	18,314	^	^
Chandigarh	3,68,308	2,44,504	^	...
Dadar Nagar Haveli	60,643	26,050	581	12
Daman and Diu	61,089	25,410	575	51
Delhi	53,22,128	25,68,380	67,359	5
Lakshadweep	10,071	148	126	0
Puducherry	6,44,651	70,864	1,321	3,740
TOTAL UTs (2)	**65,33,410**	**29,53,670**	**69,962**	**3,808**
All India (1+2)	**13,94,09,778**	**2,16,71,515**	**22,16,888**	**4,18,902**

TRANSPORT

Number of Registered Motor Vehicles (Category-wise) in India by States/UTs-2014

No. 21.6 (Contd.)

States/UTs	Tractors	Trailers	Others
	11	12	13
Andhra Pradesh	1,14,386	85,758	13,068
Arunachal Pradesh^^	...	...	...
Assam	33,575	19,793	0
Bihar	2,81,341	1,45,483	23,362
Chhattisgarh	1,49,542	99,685	15,535
Goa	3,421	##	4,848
Gujarat	5,56,907	3,44,084	54,292
Haryana	5,76,592	0	11,861
Himachal Pradesh	26,980	227	38,692
Jammu and Kashmir	21,113	3,338	5,436
Karnataka	4,13,208	2,83,101	78,133
Kerala	12,778	3,656	1,59,734
Madhya Pradesh	6,25,392	2,21,387	25,491
Jharkhand	29,013	20,598	488
Maharashtra	5,19,555	3,54,382	41,695
Manipur	3,925	890	,0
Meghalaya	818	2,842	3,821
Mizoram	313	0	5,241
Nagaland	2,461	1,029	2,912
Odisha	1,02,605	90,371	29,717
Punjab ^^	5,17,743	1,172	17,163
Rajasthan	8,41,290	74,568	0
Sikkim	175	0	112
Tamil Nadu	2,18,230	76,237	2,12,144
Telangana	99,714	56,772	1,48,361
Tripura	314	705	3,415
Uttar Pradesh	11,47,190	14,832	15,962
Uttrakhand	48,686	5,782	1,544
West Bengal	1,14,278	20,516	52,293
TOTAL STATES (1)	**64,61,545**	**19,27,208**	**9,65,320**

TRANSPORT

Number of Registered Motor Vehicles (Category-wise) in India by States/UTs- 2014

No. 21.6 (Concld.)

States/UTs	Tractors	Trailers	Others
1	11	12	13
Andaman Nicobar Islands	^	^	556
Chandigarh	0	##	...
Dadar Nagar Haveli	79	62	50
Daman and Diu	387	221	171
Delhi	26	0	425
Lakshadweep	102	0	499
Puducherry	2,337	717	157
TOTAL U.T.'s (2)	**2,931**	**1,000**	**1,858**
All India (1+2)	**64,64,476**	**19,28,208**	**9,67,178**

Source : Offices of Transport Commissioners of States/UTs,

… : Not reported. ## : Included in tractors ^ : Included in cars.

^^: Data relates to 2011-12

TRANSPORT

Number of Registered Motor Vehicles (Category-wise) in India by States/UTs - 2015

No. 21.6(a)

States/UTs	Multiaxled/Articulated Vehicles/Trucks and Lorries	Light Motor Vehicles	Buses	Taxies	Light Motor Vehicle (Passenger)
1	2	3	4	5	6
Andhra Pradesh	1,45,466	1,67,612	38,269	73,324	3,97,126
Arunachal Pradesh ^^	...	...	...	...	...
Assam	1,33,617	1,09,792	19,846	53,859	91,936
Bihar	91,823	31,921	29,384	85,119	2,02,385
Chhattisgarh	1,10,629	76,331	52,783	20,960	33,100
Goa	43,402	15,840	11,224	17,616	4,186
Gujarat	3,52,225	5,89,984	76,435	1,08,268	6,78,364
Haryana	3,48,732	1,67,901	50,207	40,444	1,44,334
Himachal Pradesh	76,650	66,358	14,358	34,796	5,907
Jammu and Kashmir	45,802	67,077	29,695	37,092	19,777
Karnataka	2,74,971	3,31,381	80,911	2,05,174	3,80,790
Kerala	89,571	4,09,745	4,14,748	1,50,361	731,417
Madhya Pradesh	1,50,921	1,46,267	45,976	1,74,916	1,22,095
Jharkhand	67,674	50,085	8,323	30,031	63,743
Maharashtra	4,91,582	8,68,632	1,20,750	1,63,390	6,95,619
Manipur	10,852	7,827	3,807	6,484	19,688
Meghalaya	28,340	11,486	5,120	21,504	19,542
Mizoram	5,324	8,723	1,231	10,720	4,548
Nagaland	90,458	20,149	5,436	8,163	17,065
Odisha	1,48,519	1,54,516	25,001	91,902	1,05,951
Punjab^^	1,25,898	75,860	30,160	18,539	66,734
Rajasthan	4,72,365	91,787	97,650	1,23,275	1,67,504
Sikkim	3,371	1,364	272	12,458	...
Tamil Nadu	5,26,485	4,19,747	1,71,581	3,49,029	3,61,045
Telangana	1,29,600	1,99,156	43,422	82,296	2,96,524
Tripura	8,082	8,690	2,484	12,076	18,866
Uttar Pradesh	2,17,609	2,94,022	51,866	98,303	2,52,552
Uttrakhand	27,831	34,958	10,716	32,830	16,128
West Bengal	2,12,623	2,83,167	56,878	1,25,162	84,089
TOTAL STATES (1)	**44,30,422**	**47,10,378**	**14,98,533**	**21,88,091**	**50,01,015**

TRANSPORT

Number of Registered Motor Vehicles (Category-wise) in India by States/UTs- 2015

No. 21.6(a)

States/UTs	Multiaxled/Articulated Vehides/Trucks and Lorries	Light Motor Vehides	Buses	Taxies	Light Motor Vehicle (Passenger)
1	2	3	4	5	6
Andaman Nicobar	2,638	0	1,039	489	4,406
Chandigarh	1,815	8,216	2,561	3,908	2,659
Dadar Nagar Haveli	9,887	4,355	714	165	654
Delhi	7,503	1,45,903	19,695	62,405	11,301
Daman and Diu	4,191	1,706	566	66	1280
Lakshadweep	0	1,337	37	435	566
Puducherry	4,603	11,510	4,251	1,060	6431
TOTAL UTs (2)	30,637	1,73,027	28,863	68,528	27,297
All India (1+2)	44,61,059	48,83,405	15,27,396	22,56,619	50,28,312

TRANSPORT

Number of Registered Motor Vehicles (Category-wise) in India by States/UTs- 2015

No. 21.6(a) (Contd.)

States/UTs	Two Wheelers	Cars	Jeeps	Omni Buses
1	7	8	9	10
Andhra Pradesh	61,47,523	4,54,054	10,878	21,875
Arunachal Pradesh^^	...	...	...	...
Assam	15,20,260	5,08,135	16,128	1,555
Bihar	34,89,796	2,35,762	1,13,377	0
Chhattisgarh	34,71,643	2,26,044	20,251	6,112
Goa	7,43,037	2,16,414	^	0
Gujarat	1,37,04,879	20,08,748	1,80,556	...
Haryana	49,88,518	14,20,621	1,48,479	2,433
Himachal Pradesh	5,45,152	2,45,106	17,612	2,806
Jammu and Kashmir	6,44,458	3,38,475	26,288	2,687
Karnataka	1,06,44,368	17,41,831	45,257	1,23,892
Kerala	57,22,224	16,90,690	1,37,547	3,872
Madhya Pradesh	88,31,709	6,37,626	58,792	0
Jharkhand	15,22,228	1,91,006	61,892	4,767
Maharashtra	1,86,03,835	31,13,773	4,96,255	19,352
Manipur	2,07,540	27,523	16,492	1,770
Meghalaya	85,996	68,236	19,197	65
Mizoram	90,122	19,276	5,735	0
Nagaland	75,158	62,346	31,282	497
Odisha	41,26,257	2,72,976	47,379	3,668
Punjab ^^	47,29,594	6,16,549	63,527	0
Rajasthan	92,72,233	8,14,079	3,57,188	...
Sikkim	3,633	14,300	7,509	0
Tamil Nadu	1,80,97,975	19,72,354	60,036	20,246
Telangana	58,15,937	8,78,981	15,035	45,002
Tripura	2,00,721	20,760	5,604	0
Uttar Pradesh	1,73,98,458	15,72,217	4,91,013	28,594
Uttrakhand	13,36,114	2,94,481	13,333	1,641
West Bengal	52,80,246	10,01,618	10,276	1,48,602
TOTAL STATES (1)	**14,72,99,614**	**206,63,981**	**24,76,918**	**4,39,436**

TRANSPORT

Number of Registered Motor Vehicles (Category-wise) in India by States/UTs- 2015

No. 21.6(a) (Contd.)

States/UTs	Two Wheelers	Cars	Jeeps	Omni Buses
1	7	8	9	10
Andaman Nicobar Islands	72,800	20,370	^	^
Chandigarh	3,95,565	261,752	^	...
Dadar Nagar Haveli	66,874	28,124	606	21
Daman and Diu	64,140	26,961	610	51
Delhi	56,98,242	27,30,071	67,144	5
Lakshadweep	10,943	180	132	0
Puducherry	6,89,568	76,547	1,321	3,877
TOTAL UTs (2)	**69,98,132**	**31,44,005**	**69,813**	**3,954**
All India (1+2)	**15,42,97,746**	**2,38,07,986**	**25,46,731**	**4,43,390**

TRANSPORT

Number of Registered Motor Vehicles (Category-wise) in India by States/UTs-2015

No. 21.6(a) (Contd.)

States/UTs	Tractors	Trailers	Others
	11	12	13
Andhra Pradesh	1,26,862	93,155	13,929
Arunachal Pradesh^^	...	...	...
Assam	35,082	19,527	0
Bihar	3,15,048	1,57,877	25,104
Chhattisgarh	1,71,648	1,07,423	17,003
Goa	3,562	##	4,848
Gujarat	6,10,077	3,53,613	57,418
Haryana	603,663	0	12,198
Himachal Pradesh	28,367	235	40,057
Jammu and Kashmir	23,427	3,356	6,137
Karnataka	4,42,705	3,01,049	81,233
Kerala	13,045	3,656	1,64,894
Madhya Pradesh	7,14,844	2,27,970	30,011
Jharkhand	37,811	27,287	759
Maharashtra	5,72,395	3,72,054	44,538
Manipur	4,210	950	0
Meghalaya	850	2,847	3,921
Mizoram	315	0	5,492
Nagaland	2,483	1,030	3,393
Odisha	1,13,384	99,305	29,737
Punjab ^^	5,17,743	1,172	17,163
Rajasthan	9,07,139	75,709	0
Sikkim	186	0	117
Tamil Nadu	2,26,124	77,426	2,36,621
Telangana	1,19,047	68,108	1,51,605
Tripura	554	706	3,591
Uttar Pradesh	11,97,985	15,166	17,745
Uttrakhand	51,410	5,923	1,662
West Bengal	125,526	21,106	53,948
TOTAL STATES (1)	**69,65,492**	**20,36,650**	**10,23,124**

TRANSPORT

Number of Registered Motor Vehicles (Category-wise) in India by States/UTs- 2015

No. 21.6(a) (Concld.)

States/UTs	Tractors	Trailers	Others
1	11	12	13
Andaman Nicobar Islands	^	^	559
Chandigarh	0	##	...
Dadar Nagar Haveli	96	62	98
Daman and Diu	409	221	178
Delhi	100	0	493
Lakshadweep	102	0	499
Puducherry	2,367	722	324
TOTAL U.T.'s (2)	**3,074**	**1,005**	**2,151**
All India (1+2)	**69,68,566**	**20,37,655**	**10,25,275**

Source : Offices of Transport Commissioners of States/UTs,

… : Not reported. ## : Included in tractors ^ : Included in cars.

^^: Data relates to 2011-12

TRANSPORT

Number of Registered Motor Vehicles (Category-wise) in Million Plus Cities of India

No. 21.7 (As on 31st March, 2014)

Million Plus Cities	Multi-axled/ Articulated Vehicles/Trucks and Lorried	Light Motor Vehicles	Buses	Taxies	Light Motor Vehicle (Passengers-Auto)
1	2	3	4	5	6
Agra	4,206	16,861	1,545	3,992	7,948
Ahmedabad	39,768	85,966	29,144	16,568	1,53,362
Allahabad	13,915	14,099	1,889	2,143	12,048
Aurangabad	6,086	17,933	3,812	770	9,872
Bengluru	87,073	93,538	34,843	66,264	1,64,333
Bhopal	7,773	15,041	4,399	24,795	15,399
Chandigarh	1,748	7,668	2,326	3,683	2,488
Chennai	1,00,938	89,225	39,939	97,765	1,11,593
Coimbatore	12,058	19,343	7,590	20,088	14,431
Delhi	6,093	136,110	19,590	55,543	11,307
Dhanbad	24,360	9,180	1,382	7,365	11,723
Durg Bhilai	13,985	10,755	7,018	1,012	4,723
Ghaziabad	5,133	10,426	3,084	4,255	17,158
Greater Mumbai	7,946	55,941	13,763	57,798	1,09,170
Gwalior	21,052	11,822	3,153	1,300	0
Hyderabad	25,724	57,331	9,174	21,378	83,093
Indore	48,425	33,233	7,962	40,492	20,403
Jabalpur	25,193	16,841	2,100	3,926	0
Jaipur	71,067	18,920	23,150	26,729	28,690
Jamshedpur	10,408	13,398	1,086	4,935	11,978
Jodhpur	48,760	11,836	7,355	10,236	13,812
Kannur	4,005	8,170	2,800	1,929	11,826
Kanpur	20,765	8,305	924	664	6,754
Kochi	6,530	29,938	7,995	11,945	25,701
Kolkata**	9,046	76,505	13,548	58,852	27,354
Kollam	4,413	10,403	2,664	1,611	16,699
Kota	18,231	2,760	3,514	3,578	11,215
Kozhikode	7,172	13,949	3,405	3,393	19,886
Lucknow	6,870	17,759	3,249	7,797	7,433

TRANSPORT

Number of Registered Motor Vehicles (Category-wise) in Million Plus Cities of India

No. 21.7(Contd.) (As on 31st March, 2014)

Million Plus Cities	Multi-axled/ Articulated Vehicles/Trucks and Lorried	Light Motor Vehicles	Buses	Taxies	Light Motor Vehicle (Passengers-Auto)
1	2	3	4	5	6
Maduri	12,671	24,390	6,139	15,941	18,819
Malappuram	10,719	15,957	3,645	1,951	29,209
Meerut	5,088	7,078	1,952	956	6,210
Nagpur	15,974	22,081	5,482	3,098	15,764
Nashik	5,805	16,513	1,586	2,162	13,828
Patna	32,348	4,451	6,572	13,396	47,311
Pune	23,508	48,789	15,765	11,473	36,899
Raipur	23,235	20,777	11,350	4,672	10,931
Rajkot	16,039	26,862	3,585	3,720	14,152
Ranchi	516	2,017	163	461	1,783
Srinagar	12,769	10,016	6,994	8,125	10,365
Surat	28,332	53,562	3,981	3,776	88,726
Trichy	11,168	13,914	4,072	8,604	8,855
Thiruvananthapur	7,537	12,317	8,437	3,761	28,541
Thrissur	7,134	12,407	4,796	3,161	22,211
Varanasi	10,554	18,605	4,753	6,354	12,706
Vijayawada	23,238	15,447	3,669	6,788	24,095
Vadodara	18,798	24,925	3,945	7,331	35,840
Visakhapatnam	11,456	10,019	2,767	7,110	31,057
TOTAL	**9,35,632**	**12,73,383**	**3,62,056**	**673,646**	**13,87,701**

TRANSPORT

Number of Registered Motor Vehicles (Category-wise) in Million Plus Cities of India

No. 21.7(Contd.) (As on 31st March, 2014)

Million Plus Cities	Two Wheelers	Cars	Jeeps	Omni Buses	Tractors	Trailers	Others
1	7	8	9	10	11	12	13
Agra	6,72,373	67,731	4,732	3,634	40,515	116	1,478
Ahmedabad	22,79,151	4,76,293	30,729	...	46,927	27,487	10,735
Allahabad	6,78,000	66,291	11,107	53	16,066	68	1,770
Aurangabad	2,82,604	17,143	10,359	181	8,198	5,277	102
Bengluru	34,79,208	9,88,101	7,413	47,802	9,040	7,082	23,367
Bhopal	7,22,780	1,20,831	1,195	...	14,236	4,534	1,820
Chandigarh	3,68,308	2,44,504	0	0	0	...	...
Chennai	30,72,813	7,59,367	12,524	8,772	2,672	11,758	46,865
Coimbatore	13,45,953	1,96,362	5,556	306	8,826	1,127	17,149
Delhi	53,22,128	25,68,380	67,359	5	26	0	425
Dhanbad	3,96,710	54,258	9,831	0	3,410	2,858	105
Durg Bhilai	6,07,018	44,959	1,606	962	17,227	9,520	1,956
Ghaziabad	4,89,593	1,35,262	1,895	798	17,685	0	67
Greater Mumbai	13,29,461	7,23,496	29,882	3,848	201	92	1,208
Gwalior	4,52,185	47,614	4,083	5,259	22,192	1	4,584
Hyderabad	15,78,651	3,75,253	7,062	21,004	1,292	26	22,937
Indore	11,95,944	1,84,239	4,391	...	20,059	10,039	2,827
Jabalpur	4,51,333	61,221	2,759	8,406	10,591	0	3,010
Jaipur	15,64,155	2,80,709	60,789	...	43,893	2,911	...
Jamshedpur	311,629	49,262	11,863	0	3,469	2,732	0
Jodhpur	6,01,971	67,181	23,588	...	60,688	8,274	...
Kannur	97,559	39,250	...	...	61	2	1,246
Kanpur	10,28,921	1,35,485	7,963	6,360	10,874	0	117
Kochi	3,19,447	1,61,595	6,624	561	317	46	5,549
Kolkata	5,71,299	5,14,842	512	40,497	4,610	259	21,870

TRANSPORT

Number of Registered Motor Vehicles (Category-wise) in Million Plus Cities of India

No. 21.7(Concld.) (As on 31st March, 2014)

Million Plus Cities	Two Wheelers	Cars	Jeeps	Omni Buses	Tractors	Trailers	Others
1	7	8	9	10	11	12	13
Kollam	154,926	52,707	...	...	103	27	1,613
Kota	466,904	45,545	12,177	0	24,771	8,525	0
Kozhikode	258,611	64,395	...	...	132	41	1,560
Lucknow	1238,691	2,21,019	22,175	370	22,010	1,469	3,913
Madurai	679,009	57,146	1,587	78	6,680	2,157	8,734
Malappuram	136,933	55,290	0	0	605	23	2,248
Meerut	364,569	61,307	737	536	10,001	332	0
Nagpur	1059,652	1,07,961	31,252	842	5,446	5,401	1,247
Nashik	402,816	52,578	10,405	74	23,399	7,462	4,045
Patna	630,963	1,21,995	30,144	...	18,722	31,369	4,228
Pune	1634,869	3,47,213	34,491	718	16,343	9,543	5,100
Raipur	763,502	75,751	872	1,761	35,526	25,820	5,639
Rajkot	716,209	79,411	2,945	...	11,123	9,706	4,029
Ranchi	55,043	9,734	2,015	263	1,162	416	0
Srinagar	93,087	69,561	3,870	0	1,755	111	1,684
Surat	1744,917	2,71,684	16,193	0	18,291	10,865	3,557
Trichy	539,918	49,170	997	72	5,713	1,485	4,670
Thiruvananthapuram	327,266	1,43,444	0	0	278	132	2,913
Trissur	208,218	67,455	0	0	867	49	3,168
Varanasi	550,607	51,349	12,973	423	15,887	9,354	1,117
Vijayawada	419,834	48,060	1,031	1,719	6,446	4,884	13,165
Vadodara	749,457	1,12,324	10,442	...	8,850	5,004	2,899
Visakhapatnam	542,998	74,797	1,384	2,079	1,170	39	5,396
TOTAL	**42,958,193**	**1,06,19,525**	**5,19,512**	**1,57,383**	**5,98,355**	**2,28,423**	**2,50,112**

Source : Offices of State Transport Commissioners of States/UTs Administrations.

... : not reported

TRANSPORT

Number of Registered Motor Vehicles (Category-wise) in Million Plus Cities of India

No. 21.7(a) (As on 31st March, 2015)

Million Plus Cities	Multi-axled/ Articulated Vehicles/Trucks and Lorried	Light Motor Vehicles	Buses	Taxies	Light Motor Vehicle (Passengers-Auto)
1	2	3	4	5	6
Agra	4,269	17,617	1,553	1,334	8,131
Ahmedabad	41,043	92,055	29,873	18,529	1,60,931
Allahabad	14,614	15,882	2,179	2,627	13,479
Aurangabad	6,851	21,934	4,396	971	10,573
Bengluru	92,414	1,02,797	37,696	80,204	1,77,689
Bhopal	8,226	17,552	4,764	27,166	16,099
Chandigarh	6,896	25,220	7,090	30,849	18,148
Chennai	1,03,969	91,071	41,399	1,10,833	1,20,018
Coimbatore	14,083	20,395	8,443	23,346	16,969
Delhi	7,503	1,45,903	19,695	62,405	11,301
Dhanbad	25,573	10,071	1,411	7,975	13,693
Durg Bhilai	15,060	11,994	7,590	1,139	5,297
Ghaziabad	5,615	11,651	3,215	4,855	18,894
Greater Mumbai	8,310	59,904	14,737	64,006	1,19,975
Gwalior	22,439	12,501	3,304	1,455	0
Hyderabad	25,741	59,606	9,297	22,873	87,370
Indore	51,866	36,820	8,448	43,576	22,293
Jabalpur	26,061	17,958	2,213	4,396	0
Jaipur	76,316	10,869	23,696	28,929	30,630
Jamshedpur	10,993	14,323	878	5,721	13,176
Jodhpur	52,615	12,707	7,468	10,756	14,203
Kannur	4,060	8,638	2,920	2,137	12,632
Kanpur	25,111	7,239	977	715	6,751
Kochi	6,876	30,687	8,071	12,529	26,478
Kolkata	9,220	77,737	14,415	62,564	27,605
Kollam	5,539	10,953	2,760	1,781	17,573
Kota	18,924	3,025	3,602	3,811	12,329
Kozhikode	7,273	14,557	3,627	3,572	21,092
Lucknow	6,903	20,954	3,306	9,153	7,562

TRANSPORT

Number of Registered Motor Vehicles (Category-wise) in Million Plus Cities of India

No. 21.7(a) (Contd.) (As on 31st March, 2015)

Million Plus Cities	Multi-axled/ Articulated Vehicles/Trucks and Lorried	Light Motor Vehicles	Buses	Taxies	Light Motor Vehicle (Passengers-Auto)
1	2	3	4	5	6
Maduri	13,587	12,384	6,639	17,567	21,283
Malappuram	10,833	16,501	3,726	2,049	30,002
Meerut	6,187	8,425	2,552	1,137	7,233
Nagpur	15,791	22,205	5,364	3,233	8,494
Nashik	6,319	18,846	1,841	2,496	15,447
Patna	34,494	6,865	3,173	14,172	50,305
Pune	25,275	52,797	9,032	4,655	36,899
Raipur	55,502	23,006	12,419	4,985	11,668
Rajkot	16,707	29,202	3,974	4,006	15,469
Ranchi	19,720	15,199	4,977	12,464	23,344
Srinagar	12,899	10,982	7,207	8,561	10,566
Surat	29,569	58,049	4,225	4,295	92,336
Trichy	12,545	14,454	4,664	10,079	11,155
Thiruvananthapur	8,327	12,778	8,585	4,067	30,878
Thrissur	7,264	13,024	4,970	3,478	22,991
Varanasi	12,080	20,342	5,161	7,289	16,322
Vijayawada	23,912	16,601	3,824	7,091	24,247
Vadodara	19,703	16,867	4,094	7,871	37,713
Visakhapatnam	11,929	10,712	2,918	7,453	32,482
TOTAL	**10,47,006**	**13,61,859**	**3,78,368**	**7,77,155**	**15,09,725**

TRANSPORT

Number of Registered Motor Vehicles (Category-wise) in Million Plus Cities of India

No. 21.7(a) (Contd.) (As on 31st March, 2015)

Million Plus Cities	Two Wheelers	Cars	Jeeps	Omni Buses	Tractors	Trailers	Others
1	7	8	9	10	11	12	13
Agra	7,41,778	76,107	5,938	4,257	42,449	114	1,476
Ahmedabad	24,31,839	5,25,891	30,800	...	49,983	27,903	10,981
Allahabad	7,30,758	72,779	13,613	53	28,886	68	2,097
Aurangabad	3,35,725	19,591	11,537	181	8,811	5,566	110
Bengluru	38,41,139	10,88,587	7,443	48,138	9,432	7,398	23,857
Bhopal	8,47,334	1,36,627	1,195	...	14,925	4,534	2,055
Chandigarh	3,95,565	2,61,752	0	0	...	...	...
Chennai	35,16,062	8,60,932	12,584	8,795	2,757	11,774	54,218
Coimbatore	15,47,395	2,32,751	5,684	309	9,445	1,224	21,233
Delhi	56,98,242	27,30,071	67,144	5	100	0	493
Dhanbad	4,27,714	58,836	10,987	0	3,808	3,253	105
Durg Bhilai	6,44,138	49,569	1,632	987	19,127	10,220	2,169
Ghaziabad	5,33,808	1,52,256	2,122	798	18,223	0	166
Greater Mumbai	14,70,175	7,97,267	31,443	3,865	201	93	1,228
Gwalior	4,87,259	52,685	4,089	5,651	23,669	1	4,620
Hyderabad	17,07,714	4,02,334	7,089	22,322	1,330	40	23,099
Indore	13,01,383	2,08,005	4,426	...	22,124	10,404	3,357
Jabalpur	4,93,633	67,445	2,789	8,952	11,738	0	3,034
Jaipur	16,58,006	3,05,445	66,163	...	46,275	2,911	0
Jamshedpur	3,51,696	55,020	12,843	0	4,040	3,242	119
Jodhpur	6,50,097	71,972	25,874	...	62,205	8,275	0
Kannur	1,12,851	43,920	...	...	72	2	1,265
Kanpur	11,72,577	1,47,072	80,512	7,954	12,425	196	1
Kochi	3,36,316	1,71,063	6,624	561	322	46	6,116
Kolkata	6,00,156	5,41,432	514	41,144	4,610	260	21,981

TRANSPORT

Number of Registered Motor Vehicles (Category-wise) in Million Plus Cities of India

No. 21.7(a) (Concld.) (As on 31st March, 2015)

Million Plus Cities	Two Wheelers	Cars	Jeeps	Omni Buses	Tractors	Trailers	Others
1	7	8	9	10	11	12	13
Kollam	1,75,528	58,097	...	...	107	10	1,658
Kota	5,12,740	51,749	13,616	0	25,720	8,525	0
Kozhikode	2,89,801	70,539	0	0	136	64	1,643
Lucknow	13,61,787	2,44,121	26,019	439	23,679	1,580	4,159
Madurai	7,93,510	68,804	1,607	79	7,069	2,243	10,121
Malappuram	1,51,351	59,297	0	0	618	23	2,365
Meerut	4,24,975	63,148	446	1	10,829	28	274
Nagpur	10,67,160	1,08,951	31,449	842	5,438	5,401	1,247
Nashik	4,61,628	62,473	10,901	78	29,918	7,855	4,404
Patna	7,05,298	1,35,638	31,682	...	20,750	12,175	4,246
Pune	17,65,172	3,75,267	34,394	718	17,517	10,023	5,336
Raipur	8,45,861	84,377	1,483	1,793	38,043	26,589	6,019
Rajkot	7,87,608	93,185	2,969	...	12,178	9,857	4,268
Ranchi	3,56,067	65,434	23,908	4,737	14,183	7,003	0
Srinagar	1,00,291	77,043	4,494	0	1,763	111	1,697
Surat	19,12,715	3,07,540	16,775	0	18,961	10,901	3,745
Trichy	6,36,961	58,712	1,002	78	6,309	1,522	5,915
Thiruvananthapuram	3,49,657	1,53,674	0	0	282	139	3,569
Trissur	2,26,285	72,994	0	0	867	49	3,569
Varanasi	6,09,656	55,727	14,434	476	16,770	9,357	1,155
Vijayawada	4,52,403	53,755	1,031	1,950	6,893	5,000	13,614
Vadodara	8,03,969	1,23,509	10,470	...	9,538	51,44	2,940
Visakhapatnam	5,74,135	79,592	1,384	2,100	1,178	41	6,948
TOTAL	4,73,97,918	1,16,53,035	6,41,109	1,67,263	6,65,703	2,21,164	2,72,672

Source : Offices of State Transport Commissioners of States/UTs Administrations.

... : not reported

TRANSPORT

Road Length Maintained by the Public Works Department in the State

No. 21.8 (in Kilometre)

Year/District	Road-Length		
	Metalled	Un-metalled	Total
1	2	3	4
1966-67	5,321	816	6,137
1970-71	9,107	2,409	11,516
1975-76	15,280	1,059	16,339
1980-81	18,260	2,256	20,516
1985-86	20,285	2,056	22,341
1990-91	21,797	1,220	23,017
1995-96	22,568	918	23,486
2000-01	22,960	746	23,706
2005-06	23,013	245	23,258
2010-11	25,426	227	25,653
2014-15	23877	124	24001
2015-16(P)	23540	63	23603
Ambala	1081	0	1081
Panchkula	518	5	523
Yamunanagar	1109	0	1109
Kurukshetra	1062	0	1062
Kaithal	1652	0	1652
Karnal	1475	0	1475
Panipat	789	0	789
Sonipat	1262	0	1262
Rohtak	930	4	934
Jhajjar	1094	8	1102
Faridabad	484	0	484
Palwal	715	3	718
Gurugram	603	0	603
Nuh	828	0	828
Rewari	885	29	914
Mahendragarh	936	0	936
Bhiwani	2108	14	2122
Jind	953	0	953
Hisar	1905	0	1905
Fatehabad	1454	0	1454
Sirsa	1697	0	1697
Roads maintained in other States—Rajasthan			

Source : P.W.D. (B&R) Department , Haryana.

P—Provisional.

ROAD LENGTH IN HARYANA

(In Kms.)

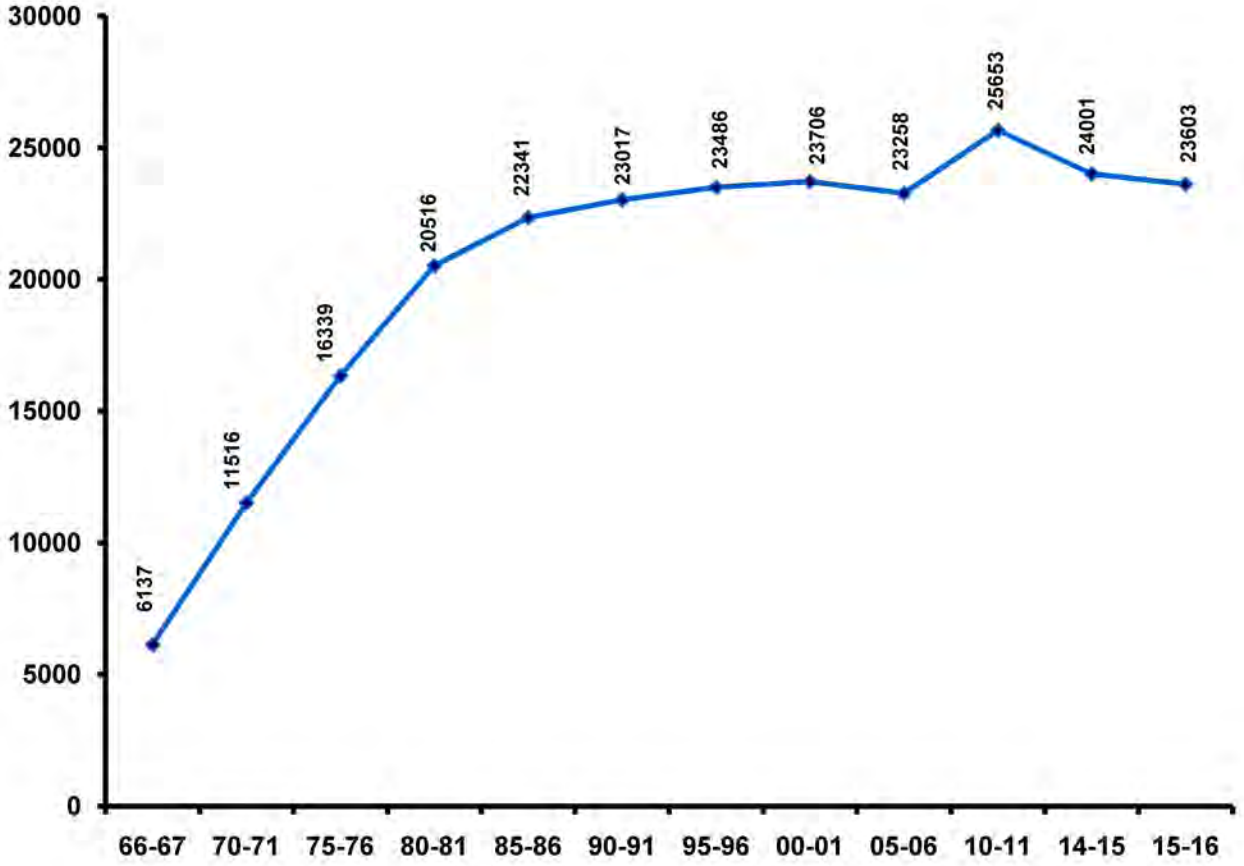

TRANSPORT

Road Length Maintained by the Public Works Department (B&R) and Local Bodies in the State

NO. 21.9 (In Kilometre)

Year/District	Maintained by Public Works					
	National Highways			State Roads		
	Metalled		Un-metalled	Total	Metalled	
	Surfaced	Unsurfaced			Surfaced	Unsurfaced
1	2	3	4	5	6	7
1966-67	759	—	8	767	4,273	289
1970-71	677	5	—	682	6,664	1,465
1975-76	682	—	—	682	13,862	386
1980-81	655	—	—	655	16,995	610
1985-86	655	—	—	655	19,475	155
1990-91	656	—	—	656	20,897	244
1995-96	656	—	—	656	21,912	—
2000-01	1,346	—	—	1,346	21,224	390
2005-06	1,083	—	—	1,083	21,798	132
2010-11	1,463	—	—	1,463	25,418	8
2014-15	2,125	—	—	2,125	23,838	29
2015-16(P)	2,482	---	---	2,482	23,516	27
Ambala	171	---	---	171	1,081	0
Panchkula	73	—	—	73	512	6
Yamunanagar	78	—	—	78	1,109	0
Kurukshetra	77	—	—	77	1,062	0
Kaithal	46	—	—	46	1,652	0
Karnal	137	—	—	137	1,475	0
Panipat	56	---	---	56	789	0
Sonipat	168	---	---	168	1,262	0
Rohtak	156	—	—	156	930	0
Jhajjar	107	—	—	107	1,086	8
Faridabad	38	—	—	38	484	-
Palwal	53	—	—	53	715	3
Gurugram	86	—	—	86	603	-
Nuh	89	---	---	89	828	—
Rewari	121	---	---	121	885	—
Mahendragarh	94	—	—	94	936	—
Bhiwani	313	—	—	313	2,108	—
Jind	201	—	—	201	953	2
Hisar	243	—	—	243	1,903	8
Fatehabad	37	—	—	37	1,446	0
Sirsa	138	---	---	138	1,697	—
Roads maintained in other States—Rajasthan	—	—	—	—	—	—

P—Provisional.

Note :—Decrease is due to transfer of some Roads to National Highways Authority.

TRANSPORT

Road Length Maintained by the Public Works Department (B&R) and Local Bodies in the State

No. 21.9 (Concld.) (In Kilometre)

Year/District	Department (B&R)		Maintained by Local Bodies			Total Road Length (5+9+12)
	Un-metalled	Total (6+7+8)	Metalled	Un-metalled	Total (10+11)	
1	8	9	10	11	12	13
1966-67	808	5,370	373	1,677	2,050	8,187
1970-71	—	8,129	296	2,409	2,705	11,516
1975-76	—	14,248	350	1,059	1,409	16,339
1980-81	2,256	19,861	—	—	—	20,516
1985-86	2,056	21,686	—	—	—	22,341
1990-91	1,220	22,361	—	—	—	23,017
1995-96	918	22,830	—	—	—	23,486
2000-01	746	22,360	—	—	—	23,706
2005-06	245	22,175	—	—	—	23,258
2010-11	227	25,653	—	—	—	27,116
2014-15	80	23,947	—	—	—	26,072
2015-16 (P)	63	23,606	—	—	—	26,088
Ambala	0	1,081	—	—	—	1,252
Panchkula	5	523	—	—	—	596
Yamunanagar	0	1,109	—	—	—	1,187
Kurukshetra	0	1,062	—	—	—	1,139
Kaithal	0	1,652	—	—	—	1,698
Karnal	0	1,475	—	—	—	1,612
Panipat	0	789	—	—	—	845
Sonipat	0	1,262	—	—	—	1,430
Rohtak	4	934	—	—	—	1,090
Jhajjar	8	1,102	—	—	—	1,209
Faridabad	0	484	—	—	—	522
Palwal	3	721	—	—	—	774
Gurugram	0	603	—	—	—	689
Nuh	0	828	—	—	—	917
Rewari	29	914	—	—	—	1,035
Mahendragarh	0	936	—	—	—	1,030
Bhiwani	14	2,122	—	—	—	2,435
Jind	0	953	—	—	—	1,154
Hisar	0	1,905	—	—	—	2,148
Fatehabad	0	1,454	—	—	—	1,491
Sirsa	0	1,697	—	—	—	1,835
Roads maintained in other States—Rajasthan	—	—	—	—	—	—

Source : P.W.D. (B&R) Department Haryana.

Note :—No road is being maintained by Local Bodies from 1978 onwards.

TRANSPORT

Road Length by Types Maintained by P.W.D. (B. & R) in the State

No. 21.10 (In Kilometre)

Types of Roads	1966-67	1970-71	1980-81	1985-86	1990-91	1995-96	2000-01	2005-06	2010-11	2014-15	2015-16(p)
1	2	3	4	5	6	7	8	9	11	12	13
Cement Concrete	5	5	3	3	2	2	43	283	958	1,105	1,167
Bitumen Macadam	—	—	—	—	—	—	—	—	—	—	-
Premix bitumen asphalt carpet	—	—	—	—	—	—	—	—	—	—	-
Black top surfaced roads	5,027	7,336	17,647	20,127	21,551	22,566**	22,527	22,598	24,460	22,710	22,316
Water Bound Macadam (stone metal only)	289	1,470	610	155	244	—	390	132	8	62	53
Water Bound Macadam (Kankar)	—	—	—	—	—	—	—	—	—	—	—
Other lower type surface (Moorum, gravel and sand clay etc.)	—	—	—	—	—	—	—	—	—	—	—
Unmetalled roads	816	—	2,256	2,056	1,220	918	746	245@	227	80	63
Total :	6,137	8,811	20,516	22,341	23,017	23,486	23,706	23,258	25,653	23,957	23,599

Source : P.W.D. (B&R) Department, Haryana.

Note :—The above figures also include the length maintained in other States.

* For the years 1970-71 to 1975-76 record of unmetalled road length was not maintained by P.W.D.

** Includes un-surfaced length of roads also.

P—Provisional.

@ Decrease is due to transfer of some unmettaled Roads to HSAMB.

TRANSPORT

Length of Metalled Roads in the State

No. 21.11 (In Kilometre)

	Metalled Road Length
1	2
1966-67	5,032
1970-71	7,377
1975-76	14,544
1980-81	17,650
1985-86	20,130
1990-91	21,553
1995-96	22,568
2000-01	22,960
2005-06	23,013
2010-11	26,888
2014-15	26,002
2015-16 (p)	26,022
Ambala	1,252
Panchkula	591
Yamunanagar	1,187
Kurukshetra	1,139
Kaithal	1,698
Karnal	1,612
Panipat	845
Sonipat	1,430
Rohtak	1,086
Jhajjar	1,201
Faridabad	522
Palwal	768
Gurugram	689
Nuh	917
Rewari	1,006
Mahendragarh	1,030
Bhiwani	2,421
Jind	1,154
Hisar	2,148
Fatehabad	1,491
Sirsa	1,835

Source : P.W.D. (B&R) Department , Haryana.

Note :—Relevant Census population has been used.

P—Provisional.

TRANSPORT

Number of Villages Connected with Metalled Roads in the State

No. 21.12

District	1980-81	1985-86	1990-91	1995-96	2000-01	2005-06	2010-11	2012-13	2014-15	2015-16(P)
1	2	3	4	5	6	7	8	9	10	11
Ambala	1,151	1,180	688	688	688	482	482	482	487	487
Panchkula	—	—	—	—	—	222	222	222	229	229
Yamunanagar	—	—	625	625	625	611	613	613	650	650
Kurukshetra	720	721	392	392	392	407	407	407	420	420
Kaithal	—	—	287	287	287	270	270	270	275	275
Karnal	574	585	372	372	372	421	422	422	445	445
Panipat	—	—	214	214	214	179	179	179	202	202
Sonipat	333	334	245	246	246	323	323	323	343	343
Rohtak	426	428	470	470	470	146	146	146	148	148
Jhajjar	—	—	—	—	—	247	247	247	265	265
Faridabad	420	420	411	411	411	413	333	333	152	152
Palwal	—	—	—	—	—	—	—	—	288	288
Gurugram	646	649	662	662	662	694	271	271	255	255
Nuh	—	—	—	—	—	—	503	503	447	447
Rewari	—	—	403	403	403	397	397	397	412	412
Mahendragarh	703	705	371	371	371	367	365	367	375	375
Bhiwani	427	427	423	423	423	437	437	437	450	450
Jind	348	352	300	300	300	304	304	304	312	312
Hisar	492	495	501	501	501	272	272	272	282	282
Fatehabad	—	—	—	—	—	243	243	243	249	249
Sirsa	310	313	313	313	313	321	321	321	335	335
Haryana State	6,550	6,609	6,677	6,678	6,678	6,756	6,757	6,759	7,021	7,021

P—Provisional

Source : P.W.D. (B. & R),Department Haryana.

TRANSPORT

Percentage of Villages Connected with Metalled Roads

No. 21.13

District	1980-81	1985-86	1990-91	1995-96	2000-01	2005-06	2010-11	2014-15	2015-16 (P)
1	2	3	4	5	6	7	8	9	10
Ambala	94.26	96.34	97.31	97.31	97.31	100.00	100.00	100.00	100.00
Panchkula	—	—	—	—	—	99.11	99.11	100.00	99.55
Yamunanagar	—	—	98.89	98.89	98.89	99.67	100.00	100.00	100.00
Kurukshetra	99.58	99.72	99.75	99.75	99.75	100.00	100.00	100.00	100.00
Kaithal	—	—	99.31	99.31	99.31	100.00	100.00	100.00	100.00
Karnal	96.47	97.83	99.20	99.20	99.20	99.76	100.00	100.00	100.00
Panipat	—	—	100.00	100.00	100.00	100.00	100.00	100.00	100.00
Sonipat	99.11	99.11	99.19	99.19	99.70	100.00	100.00	100.00	100.00
Rohtak	99.30	99.77	99.58	99.58	99.58	100.00	100.00	100.00	100.00
Jhajjar	—	—	—	—	—	100.00	100.00	100.00	100.00
Faridabad	92.30	92.71	96.71	96.71	96.71	100.00	98.79	100.00	100.00
Palwal	—	—	—	—	—	—	—	—	—
Gurugram	96.27	96.15	98.37	98.37	98.37	100.00	100.00	100.00	100.00
Nuh	—	—	—	—	—	—	100.00	100.00	100.00
Rewari	—	—	99.75	99.75	99.75	100.00	100.00	100.00	100.00
Mahendragarh	99.15	99.29	100.00	100.00	100.00	99.73	99.09	98.13	98.13
Bhiwani	99.53	99.53	99.76	99.76	99.76	100.00	100.00	100.00	100.00
Jind	100.00	100.00	100.00	100.00	100.00	99.35	99.67	100.00	100.00
Hisar	98.80	99.40	99.80	99.80	99.80	100.00	100.00	100.00	100.00
Fatehabad	—	—	—	—	—	100.00	100.00	100.00	100.00
Sirsa	97.79	98.74	98.74	98.74	98.74	100.00	100.00	100.00	100.00
Haryana State	97.31	98.00	98.99	98.99	98.99	99.88	99.90	99.92	99.87

P— Provisional. Source : Department of Economic and Statistical Analysis, Haryana.

TRANSPORT

Total Length of Different Highways in India (State-wise) 2013-14

No. 21.14 (in Kms.)

Year/District	National Highways	State Highways	Other P.W.D. Roads
1	2	3	4
1970-71	23,838	56,765	2,76,833
1975-76	29,132	89,215	3,40,499
1980-81	31,671	94,359	4,21,895
1985-86	32,088	1,00,461	5,00,869
1990-91	33,650	1,27,311	5,09,435
1995-96	34,508	1,35,187	7,16,701
2000-01	57,737	1,32,100	7,36,001
2005-06	66,590	1,48,071	8,03,669
2010-11	70,934	1,63,898	10,05,327
2012-13	79,116	1,69,227	10,66,747
2013-14	91,287	1,70,818	10,82,267
Andhra Pradesh	6,590	6,480	35,309
Arunachal Pradesh	2,027	---	8,383
Assam	3,634	3,134	42,366
Bihar	4,467	4,389	10,128
Jharkhand	2,968	1,596	6,106
Delhi	80	---	0
Goa	269	279	4,501
Gujarat	4,694	18,017	57,854
Haryana	2,050	2,098	20,285
Himachal Pradesh	2,196	1,504	30,434
Jammu and Kashmir	2,319	131	9,721
Karnataka	6,177	20,774	49,684
Kerala	1,700	4,341	27,470
Madhya Pradesh	5,116	10,934	45,911
Chattisgarh	3,031	5,080	24,681
Maharashtra	6,249	39,588	2,55,484
Manipur	1,452	715	9,404
Meghalaya	1,171	748	7,765
Mizoram	1,222	214	4,786
Nagaland	741	767	11,371
Odisha	4,550	5,125	11,685
Punjab	1,699	1,315	6,887
Rajasthan	7,646	11,292	84,066
Sikkim	149	179	1,950
Tamil Nadu	4,975	11,594	45,449
Telangana	---	3,385	21,093
Tripura	509	1,378	9,639
Uttar Pradesh	7,986	7,544	2,01,090
Uttrakhand	2,282	3,782	22,452
West Bengal	2,908	3,893	11,726
Union Territories	430	542	4,587

TRANSPORT

Total Length of Different Highways in India (State-wise) 2013-14

No. 21.14 (Contd.) (in Kms.)

Year/District	Zila Parishad Roads	Village Panchayat Roads	C.D./Panchayat Samiti Roads	Urban Roads	Project Roads	Total
1	5	6	7	8	9	10
1970-71	1,61,247	1,07,215	86,068	72,120	1,30,893	9,14,979
1975-76	2,18,916	1,21,311	1,44,543	97,490	1,63,745	12,04,851
1980-81	2,73,468	1,79,848	1,75,549	1,23,120	1,85,511	14,85,421
1985-86	2,96,924	2,36,720	2,14,066	1,38,647	2,06,276	17,26,051
1990-91	3,95,005	3,13,374	2,22,909	1,86,799	2,09,737	19,98,220
1995-96	4,35,716	4,06,575	1,15,235	2,12,920	2,45,673	23,28,356
2000-01	4,87,604	4,33,003	1,47,413	2,52,001	2,23,665	24,69,524
2005-06	4,73,705	6,36,205	3,31,627	2,91,991	2,62,186	30,14,044
2010-11	15,30,366	—	—	4,11,840	2,88,539	34,70,904
2012-13	17,25,318	—	—	4,46,238	3,10,955	37,97,601
2013-14	18,00,747	—	—	4,57,467	2,96,319	3,898,905
Andhra Pradesh	82,151	—	—	13,242	6,007	1,49,779
Arunachal Pradesh	4,677	—	—	148	3,001	18,236
Assam	2,26,850	—	—	5,019	15,026	2,96,029
Bihar$	1,22,598	—	—	8,823	2,559	1,52,964
Jharkhand	—	—	—	648	9,309	20,627
Delhi	—	—	—			80
Goa	7,175	—	—	679	181	13,084
Gujarat^	44,434	—	—	24,789	12,808	1,62,596
Haryana		—	—	11,035	576	36,044
Himachal Pradesh	1,406	—	—	2,062	2,337	39,939
Jammu and Kashmir%	2,740	—	—	1,354	12,194	28,459
Karnataka	1,55,545	—	—	42,925	17,575	2,92,680
Kerala+	1,21,242	—	—	24,155	9,193	1,88,101
Madhya Pradesh	98,119	—	—	14,715	33,167	2,07,962
Chattisgarh	2,36,441	—	—	11,656	18,263	2,99,152
Maharashtra	3,716	—	—	20,346	20,119	3,45,502
Manipur &	604	—	—	165	976	13,316
Meghalaya #	2,36,441	—	—	195	580	2,46,900

TRANSPORT

Total Length of Different Highways in India (State-wise) 2013-14

No. 21.14 (Concld.) (in Kms.)

Year/District	Zila Parishad Roads	Village Panchayat Roads	C.D./Panchayat Samiti Roads	Urban Roads	Project Roads	Total
1	5	6	7	8	9	10
Mizoram	—	—	—	346	259	6,827
Nagaland *	19,455	—	—	100	532	32,966
Odisha !	1,71,070	—	—	19,092	25,550	2,37,072
Punjab	60,244	—	—	15,645	10,330	96,120
Rajasthan &	44,287	—	—	24,585	5,907	1,77,783
Sikkim		—	—	147	97	2,522
Tamil Nadu	1,43,078	—	—	24,577	8,889	2,38,562
Telangana	64,044	—	—	371	3,322	92,215
Tripura	22,906	—	—	279	1,404	36,115
Uttar Pradesh	5,931	—	—	58,030	44,629	3,25,210
Uttrakhand	—	—	—	4,520	18,161	51,197
West Bengal !	1,60,616	—	—	94,538	13,226	2,86,907
Union Territories	1,418	—	—	33,281	142	40,400

Source : Ministry of Surface Transport, Govt. of India, New Delhi.

Note : —1. Totals does not tally due to rounding off.

2. The information relates to Vlillage Panchayt Roads & C.D./Panchayat Samiti Roads is included in Zila Parishad Roads.

TRANSPORT

Total Length of Different Highways in India (State-wise) 2014-15

No. 21.14 (a) (in Kms.)

Year/District	National Highways	State Highways	Other P.W.D. Roads
1	2	3	4
1970-71	23,838	56,765	2,76,833
1975-76	29,132	89,215	3,40,499
1980-81	31,671	94,359	4,21,895
1985-86	32,088	1,00,461	5,00,869
1990-91	33,650	1,27,311	5,09,435
1995-96	34,508	1,35,187	7,16,701
2000-01	57,737	1,32,100	7,36,001
2005-06	66,590	1,48,071	8,03,669
2010-11	70,934	1,63,898	10,05,327
2012-13	79,116	1,69,227	10,66,747
2013-14	91,287	1,70,818	10,82,267
2014-15	97,991	1,67,109	11,01,178
Andhra Pradesh	4,670	6,485	35,471
Arunachal Pradesh	2,513	0	8,393
Assam	3,784	2,530	42,332
Bihar	4,701	4,426	10,128
Jharkhand	2,632	1,358	7,604
Delhi	80	0	2,462
Goa	262	279	4,501
Gujarat	4,971	18,017	57,854
Haryana	2,307	2,128	21,749
Himachal Pradesh	2,466	1,466	30,686
Jammu and Kashmir	2,593	131	9,946
Karnataka	6,432	19,721	49,928
Kerala	1,811	4,341	27,470
Madhya Pradesh	5,184	10,934	45,911
Chattisgarh	3,079	4,374	24,785
Maharashtra	7,048	40,144	2,51,787
Manipur	1,746	715	9,507
Meghalaya	1,204	751	7,811
Mizoram	1,381	214	4,786
Nagaland	1,080	767	11,371
Odisha	4,645	4,109	12,337
Punjab	2,239	1,133	6,848
Rajasthan	7,886	10,941	87,928
Sikkim	309	701	1,415
Tamil Nadu	5,006	11,752	45,538
Telangana	2,687	2,744	20,312
Tripura	577	1,378	9,639
Uttar Pradesh	8,483	7,543	2,14,131
Uttrakhand	2,842	3,736	24,505
West Bengal	2,910	3,697	11,872
Union Territories	463	594	2,171

TRANSPORT

Total Length of Different Highways in India (State-wise) 2014-15

No. 21.14 (a) (Contd.) (in Kms.)

Year/District	Zila Parishad Roads	Village Panchayat Roads	C.D./Panchayat Samiti Roads	Urban Roads	Project Roads	Total
1	5	6	7	8	9	10
1970-71	1,61,247	1,07,215	86,068	72,120	1,30,893	9,14,979
1975-76	2,18,916	1,21,311	1,44,543	97,490	1,63,745	12,04,851
1980-81	2,73,468	1,79,848	1,75,549	1,23,120	1,85,511	14,85,421
1985-86	2,96,924	2,36,720	2,14,066	1,38,647	2,06,276	17,26,051
1990-91	3,95,005	3,13,374	2,22,909	1,86,799	2,09,737	19,98,220
1995-96	4,35,716	4,06,575	1,15,235	2,12,920	2,45,673	23,28,356
2000-01	4,87,604	4,33,003	1,47,413	2,52,001	2,23,665	24,69,524
2005-06	4,73,705	6,36,205	3,31,627	2,91,991	2,62,186	30,14,044
2010-11	15,30,366	—	—	4,11,840	2,88,539	34,70,904
2012-13	17,25,318	—	—	4,46,238	3,10,955	37,97,601
2013-14	18,00,747	—	—	4,57,467	2,96,319	38,98,905
2014-15	18,31,043			4,67,106	3,01,505	39,65,932
Andhra Pradesh	82,149	—	—	13,602	6,007	1,48,384
Arunachal Pradesh	4,736	—	—	159	3,080	18,881
Assam	2,37,761	—	—	5,096	17,381	3,08,884
Bihar$	1,22,598	—	—	8,823	2,559	1,53,235
Jharkhand	0	—	—	652	9,309	21,555
Delhi		—	—	29,525	0	32,067
Goa	8,486	—	—	708	181	14,417
Gujarat^	44,434	—	—	25,762	12,808	1,63,846
Haryana	0	—	—	12,553	576	39,313
Himachal Pradesh	1,695	—	—	2,086	2,337	40,736
Jammu and Kashmir%	2,740	—	—	1,404	11,895	28,709
Karnataka	1,62,071	—	—	42,972	17,837	2,98,961
Kerala+	1,21,242	—	—	24,499	8,748	1,88,111
Madhya Pradesh	1,03,399	—	—	14,752	35,090	2,15,270
Chattisgarh		—	—	11,964	18,284	62,486
Maharashtra	2,36,390	—	—	20,687	21,072	5,77,128
Manipur &	3,716	—	—	182	976	16,842
Meghalaya #	604	—	—	215	584	11,169

TRANSPORT

Total Length of Different Highways in India (State-wise) 2014-15

No. 21.14 (a)(Concld.) (in Kms.)

Year/District	Zila Parishad Roads	Village Panchayat Roads	C.D./Panchayat Samiti Roads	Urban Roads	Project Roads	Total
1	5	6	7	8	9	10
Mizoram		—	—	346	252	6979
Nagaland *	19,455	—	—	99	766	33,538
Odisha !	1,71,070	—	—	19,113	25,569	2,36,843
Punjab	60,244	—	—	15,645	10,333	96,442
Rajasthan &	44,287	—	—	27,310	5,932	1,84,284
Sikkim		—	—	148	97	2,670
Tamil Nadu	1,47,542	—	—	24,592	8,921	2,43,351
Telangana	70,808	—	—	378	3,322	1,00,251
Tripura	17,627	—	—	279	1,405	30,905
Uttar Pradesh	5,931	—	—	60,551	44,631	3,41,270
Uttrakhand	0	—	—	4,602	18,156	53,841
West Bengal !	1,60,616	—	—	94,544	13,254	2,86,893
Union Territories	1,442	—	—	3,858	143	8,671

Source : Ministry of Surface Transport, Govt. of India, New Delhi.

Note : —1. Totals does not tally due to rounding off.

2. The information relates to Vlillage Panchayt Roads & C.D./Panchayat Samiti Roads is included in Zila Parishad Roads.

TRANSPORT

State-wise Length of Different Surfaced Metalled Roads in India

No. 21.15 (in Kms.)

State/Year	National Highways	State Highways	Other P.W.D. Roads
1	2	3	4
1970-71	23,276	51,744	1,98,640
1975-76	28,765	83,966	2,44,745
1980-81	31,520	90,250	3,01,230
1985-86	31,962	97,236	3,73,360
1990-91	33,399	1,24,847	3,90,931
1995-96	34,291	1,32,862	5,69,677
2000-01	57,679	1,29,862	6,10,516
2005-06	66,590	1,46,140	6,64,652
2007-08	66,754	1,52,738	7,19,383
2008-09	70,548	1,56,715	8,32,534
2009-10	70,934	1,58,202	8,53,441
2010-11	70,934	1,61,920	8,80,553
2012-13	79,116	1,67,219	9,21,353
2013-14	91,287	1,68,953	9,44,189
Andhra Pradesh	6,590	6,367	34,182
Arunachal Pradesh	2,027	---	4,786
Assam	3,634	2,839	20,908
Bihar	4,467	4,389	10,128
Jharkhand	2,968	1,596	6,032
Delhi	80	---	2,405
Goa	269	279	3,832
Gujarat	4,694	17,792	56,109
Haryana	2,050	2,098	20,285
Himachal Pradesh	2,196	1,504	21,034
Jammu and Kashmir	2,319	131	8,659
Karnataka	6,177	20,737	48,444
Kerala	1,700	4,341	27,470
Madhya Pradesh	5,116	10,934	42,707
Chattisgarh	3,031	4,947	21,563
Maharashtra	6,249	38,724	1,95,931
Manipur	1,452	620	3,707
Meghalaya	1,171	725	4,871
Mizoram	1,222	214	2,853
Nagaland	741	767	5,488
Odisha	4,550	5,111	11,528
Punjab	1,699	1,315	6,887
Rajasthan	7,646	11,241	80,621
Sikkim	149	179	1,308
Tami Nadu	4,975	11,594	45,449
Telangana	---	3,385	20,730
Tripura	509	1,378	7,019
Uttar Pradesh	7,986	7,544	2,00,636
Uttrakhand	2,282	3,767	14,712
West Bengal	2,908	3,893	11,726
Union Territories	430	542	2,179

TRANSPORT

State-wise Length of Different Surfaced Metalled Roads in India

No. 21.15 (Contd.) (in Kms.)

State/Year	Zila Parishad Roads	Village Panchayat Roads	C.D./Panchayat Samiti Roads	Urban Roads	Project Roads	Total
1	5	6	7	8	9	10
1970-71	36,402	12,316	16,105	53,359	6,106	3,97,948
1975-76	59,146	12,506	28,999	73,287	16,000	5,47,414
1980-81	89,416	26,131	38,497	85,877	20,755	6,83,676
1985-86	1,32,951	20,954	44,598	98,985	24,865	8,24,911
1990-91	2,10,453	45,028	52,669	1,36,644	30,368	10,24,339
1995-96	2,38,382	58,929	28,008	1,56,124	45,091	12,63,364
2000-01	2,75,786	55,675	36,691	1,91,797	56,541	14,14,547
2005-06	2,65,737	1,25,756	1,01,872	2,00,210	66,581	16,37,538
2007-08	2,78,962	1,35,331	1,05,173	2,12,750	74,180	17,45,271
2008-09	5,35,636	—	—	2,58,279	73,376	19,27,088
2009-10	5,38,689	—	—	2,79,713	74,302	1,97,528
2010-11	5,39,896	—	—	2,91,894	76,845	20,22,042
2013-14	8,66,667	—	—	3,20,717	98,408	1,51,035
2014-15	9,62,537	—	—	3,38,459	86,237	13,87,233
Andhra Pradesh	35,562	—	—	10,509	3,048	49,119
Arunachal Pradesh	1,495	—	—	146	1,528	3,169
Assam	11,530	—	—	2,693	1,383	15,606
Bihar $	49,440	—	—	3,699	508	53,647
Jharkhand	—	—	—	625	1,827	2,452
Delhi	—	—	—	20,825	—	20,825
Goa	3,950	—	—	603	66	4,619
Gujarat ^	41,767	—	—	20,691	4,944	67,402
Haryana	—	—	—	7,993	130	8,123
Himachal Pradesh	214	—	—	1,526	98	1,838
Jammu and Kashmir %	1,693	—	—	1,349	825	3,867
Karnataka	79,679	—	—	28,917	7,404	1,16,000
Kerala +	75,732	—	—	20,230	4,139	1,00,101
Madhya Pradesh	82,535	—	—	10,526	8,816	1,01,877
Chattisgarh	—	—	—	9,772	3,231	13,003
Maharashtra	1,71,736	—	—	15,112	6,629	1,93,477
Manipur &	—	—	—	110	972	1,082
Meghalaya #	5	—	—	191	137	333
Mizoram	—	—	—	299	217	516
Nagaland *	6,602	—	—	98	345	7,045
Odisha !	1,71,070	—	—	11,806	9,362	1,92,238
Punjab	60,244	—	—	12,842	2,295	75,381
Rajasthan &	8,159	—	—	21,486	2,031	31,676
Sikkim	—	—	—	133	95	228
Tamil Nadu	1,00,341	—	—	22,092	5,258	1,27,691

TRANSPORT

State-wise Length of Different Surfaced Metalled Roads in India

No. 21.15 (Concld.) (in Kms.)

State/Year	Zila Parishad Roads	Village Panchayat Roads	C.D./Panchayat Samiti Roads	Urban Roads	Project Roads	Total
1	5	6	7	8	9	10
Telangana	34426	—	—	370	1783	36579
Tripura	5821	—	—	230	70	6121
Uttar Pradesh	4764	—	—	40717	12478	57959
Uttrakhand	—	—	—	2991	1586	4577
West Bengal !	14684	—	—	66155	4990	85829
Union Territories	1088	—	—	3723	42	4853

Source : Ministry of Surface Transport, Govt. of India, New Delhi.

$: as on 31st March 2013. &: as on 31st March 1996.

^: as on 31st March 2004. #: as on 31st March 1997.

%: as on 31st March 2002. *: as on 31st March 2008.

+: as on 31st March 2012. !: as on 31st March 2011.

TRANSPORT

State-wise Length of Different Surfaced Metalled Roads in India

No. 21.15 (a) (in Kms.)

State/Year	National Highways	State Highways	Other P.W.D. Roads
1	2	3	4
1970-71	23,276	51,744	1,98,640
1975-76	28,765	83,966	2,44,745
1980-81	31,520	90,250	3,01,230
1985-86	31,962	97,236	3,73,360
1990-91	33,399	1,24,847	3,90,931
1995-96	34,291	1,32,862	5,69,677
2000-01	57,679	1,29,862	6,10,516
2005-06	66,590	1,46,140	6,64,652
2007-08	66,754	1,52,738	7,19,383
2008-09	70,548	1,56,715	8,32,534
2009-10	70,934	1,58,202	8,53,441
2010-11	70,934	1,61,920	8,80,553
2012-13	79,116	1,67,219	9,21,353
2013-14	91,287	1,68,953	944,189
2014-15	97,991	1,65,272	973,088
Andhra Pradesh	4,670	6,381	34,732
Arunachal Pradesh	2,513	0	4,571
Assam	3,784	2,180	21,912
Bihar	4,701	4,426	10,128
Jharkhand	2,632	1,358	7,539
Delhi	80	0	2,462
Goa	262	279	3,832
Gujarat	4,971	17,792	56,109
Haryana	2,307	2,128	21,749
Himachal Pradesh	2,466	1,466	22,356
Jammu and Kashmir	2,593	131	9,006
Karnataka	6,432	19,697	48,706
Kerala	1,811	4,341	27,470
Madhya Pradesh	5,184	10,934	42,941
Chattisgarh	3,079	4,241	21,807
Maharashtra	7,048	39,228	1,97,347
Manipur	1,746	715	4,884
Meghalaya	1,204	725	5,613
Mizoram	1,381	214	2,853
Nagaland	1,080	767	5,488
Odisha	4,645	4,107	11,936
Punjab	2,239	1,133	6,848
Rajasthan	7,886	10,890	84,731
Sikkim	309	701	697
Tami Nadu	5,006	11,752	45,538
Telangana	2,687	2,744	20,232
Tripura	577	1,378	7,019
Uttar Pradesh	8,483	7,543	2,14,131
Uttrakhand	2,842	3,730	16,410
West Bengal	2,910	3,697	11,872
Union Territories	463	594	2,169

TRANSPORT

State-wise Length of Different Surfaced Metalled Roads in India

No. 21.15(a) (Contd.) (in Kms.)

State/Year	Zila Parishad Roads	Village Panchayat Roads	C.D./Panchayat Samiti Roads	Urban Roads	Project Roads	Total
1	5	6	7	8	9	10
1970-71	36,402	12,316	16,105	53,359	6,106	3,97,948
1975-76	59,146	12,506	28,999	73,287	16,000	5,47,414
1980-81	89,416	26,131	38,497	85,877	20,755	6,83,676
1985-86	1,32,951	20,954	44,598	98,985	24,865	8,24,911
1990-91	2,10,453	45,028	52,669	1,36,644	30,368	10,24,339
1995-96	2,38,382	58,929	28,008	1,56,124	45,091	12,63,364
2000-01	2,75,786	55,675	36,691	1,91,797	56,541	14,14,547
2005-06	2,65,737	1,25,756	1,01,872	2,00,210	66,581	16,37,538
2007-08	2,78,962	1,35,331	1,05,173	2,12,750	74,180	17,45,271
2008-09	5,35,636	—	—	2,58,279	73,376	19,27,088
2009-10	5,38,689	—	—	2,79,713	74,302	1,97,528
2010-11	5,39,896	—	—	2,91,894	76,845	20,22,042
2013-14	8,66,667	—	—	3,20,717	98,408	1,51,035
2014-15	9,86,075	—	—	3,46,796	88,590	26,57,812
Andhra Pradesh	36,362	—	—	10,536	3,050	95,731
Arunachal Pradesh	1,495	—	—	157	1,498	10,234
Assam	12,116	—	—	2,728	1,456	44,176
Bihar $	49,440	—	—	3,699	508	72,902
Jharkhand	0	—	—	632	1,827	13,988
Delhi	0	—	—	20,839	0	23,381
Goa	4,706	—	—	630	66	9,775
Gujarat ^	41,767	—	—	21,226	4,945	1,46,810
Haryana	0	—	—	8,975	130	35,289
Himachal Pradesh	263	—	—	1,549	98	28,198
Jammu and Kashmir %	1,693	—	—	1,399	574	15,396
Karnataka	84,572	—	—	28,919	7,410	1,95,736
Kerala +	75,732	—	—	20,501	4,126	1,33,981
Madhya Pradesh	87,815	—	—	10,561	9,435	1,66,870
Chattisgarh	0	—	—	10,134	3,270	42,531
Maharashtra	1,77,455	—	—	15,121	8,176	4,44,375
Manipur &	0	—	—	127	972	8,444
Meghalaya #	5	—	—	211	138	7,896
Mizoram	0	—	—	299	208	4,955
Nagaland *	6,602	—	—	97	579	14,613
Odisha !	1,71,070	—	—	11,825	9,401	2,12,984
Punjab	60,244	—	—	12,842	2,299	85,605
Rajasthan &	8,159	—	—	23,293	2,056	1,37,015
Sikkim	0	—	—	134	95	1,936
Tamil Nadu	1,03,894	—	—	22,207	5,290	1,93,687

TRANSPORT

State-wise Length of Different Surfaced Metalled Roads in India

No. 21.15(a)(Concld.) (in Kms.)

State/Year	Zila Parishad Roads	Village Panchayat Roads	C.D./Panchayat Samiti Roads	Urban Roads	Project Roads	Total
1	5	6	7	8	9	10
Telangana	37,165	—	—	377	1,783	64,988
Tripura	4,968	—	—	230	71	14,243
Uttar Pradesh	4,764	—	—	44,522	12,482	2,91,925
Uttrakhand	0	—	—	3,055	1,581	27,618
West Bengal !	14,684	—	—	66,162	5,024	1,04,349
Union Territories	1,104	—	—	3,809	42	8,181

Source : Ministry of Surface Transport, Govt. of India, New Delhi.

$: as on 31st March 2013.

^: as on 31st March 2004.

%: as on 31st March 2002.

+: as on 31st March 2012.

&: as on 31st March 1996.

#: as on 31st March 1997.

*: as on 31st March 2008.

!: as on 31st March 2011.

TRANSPORT

Road Length per 100 Square Kilometres of Area and per Lakh of Population in India in 2014

No. 21.16 (In Kilometres)

State/Country	Road length per	
	Per100 Square Kilometres	Per Lakh of Population
1	2	3
All India*	164.35	446.41
Andhra Padesh	111.17	360.62
Arunachal Pradesh	29.22	1769.27
Assam	399.83	1005.03
Bihar	222.76	201.50
Jharkhand	51.76	125.07
Delhi	2157.52	190.99
Goa	358.37	909.95
Gujarat	91.35	296.27
Haryana	96.55	168.38
Himachal Pradesh	97.69	792.37
Jammu and Kashmir	17.60	311.83
Karnataka	163.29	512.62
Kerala	497.80	579.12
Madhya Pradesh	90.84	385.53
Chattisgarh	69.96	370.25
Maharashtra	197.81	541.66
Manipur	97.02	842.84
Meghalaya	59.12	447.07
Mizoram	46.50	893.62
Nagaland	220.76	1850.35
Orissa	181.86	674.62
Punjab	206.82	375.45
Rajasthan	70.49	351.93
Sikkim	91.95	1069.67
Tamilnadu	195.46	352.34
Telangana	82.28	262.03
Tripura	399.17	1139.59
Uttar Pradesh	164.87	198.80
Uttrakhand	112.98	599.12
West Bengal	353.51	343.74
Union Territory	92.57	263.53

Source : Ministry of Surface Transport, Govt. of India, New Delhi.

TRANSPORT

Road Length per 100 Square Kilometres of Area and per Lakh of Population in India in 2015

No. 21.16 (a) (In Kilometres)

State/Country	Road length per	
	Per100 Square Kilometres	Per Lakh of Population
1	2	3
All India*	166.45	452.03
Andhra Padesh	111.75	362.50
Arunachal Pradesh	30.29	1833.84
Assam	416.27	1046.35
Bihar	218.78	197.90
Jharkhand	53.57	129.46
Delhi	2162.31	191.41
Goa	395.03	1003.02
Gujarat	92.99	301.60
Haryana	104.69	182.58
Himachal Pradesh	99.86	809.92
Jammu and Kashmir	17.59	311.75
Karnataka	167.79	526.73
Kerala	501.39	583.29
Madhya Pradesh	93.73	397.83
Chattisgarh	72.15	381.81
Maharashtra	197.63	541.18
Manipur	108.60	943.46
Meghalaya	59.62	450.84
Mizoram	46.63	896.17
Nagaland	224.24	1879.47
Orissa	182.20	675.88
Punjab	209.22	379.80
Rajasthan	72.51	362.02
Sikkim	104.99	1221.31
Tamilnadu	200.76	361.90
Telangana	89.45	284.86
Tripura	356.51	1017.81
Uttar Pradesh	172.41	207.89
Uttrakhand	117.69	624.08
West Bengal	333.51	324.29
Union Territory	94.54	269.15

Source : Ministry of Surface Transport, Govt. of India, New Delhi.

* Includes rural roads constructed under Jawahar Rozgar Yojana.

TRANSPORT

Railway Route

No. 21.17 As on 31st March

Division/Year	Route in Kilometres			
	Total	Broad Gauge 5'—6"	Metre Gauge 3'—3"	Narrow Gauge 2'—6" and 2'—0"
1	2	3	4	5
(A) Delhi				
1966-67	1,574.20	1,478.63	—	95.57
1970-71	1,592.50	1,496.93	—	95.57
1975-76	1,597.64	1,502.07	—	95.57
1980-81	1,852.76	1,757.19	—	95.57
1990-91	1,192.95	1,192.95	—	—
1995-96	1,192.95	1,192.95	—	—
2000-01	1,188.38	1,188.38	—	—
2005-06	1,386.37	1,298.66	87.71	—
2010-11	1,315.68	1,304.41	11.27	—
2014-15	1,390.69	1,390.69	__	__
2015-16	1470.68	1390.68	—	—
(B) Ferozepur				
1966-67	1,670.91	1,506.92	—	163.99
1970-71	1,698.73	1,534.74	—	163.99
1975-76	1,774.76	1,610.77	—	163.99
1980-81	1,777.28	1,613.29	—	163.99
1990-91	1,464.80	1,300.81	—	163.99
1995-96	1,475.80	1,311.81	—	163.99
2000-01	1,562.44	1,398.45	—	163.99
2005-06	1,608.33	1,444.02	—	164.31
2010-11	1,726.23	1,561.92	—	164.31
2014-15	1,849.95	1,685.64	__	164.31
2015-16	1,849.95	1,685.64	---	164.31
(C) Ambala				
1990-91	1,006.00	910.43	—	95.57
1995-96	1,009.00	913.43	—	95.57
1997-98	987.09	890.55	—	96.54
2000-01	987.09	890.55	—	96.54
2005-06	1,053.10	956.56	—	96.54
2010-11	1,064.35	967.81	—	96.54
2014-15	1,118.53	1,021.99	__	260.85
2015-16	1,118.53	1,021.99	---	96.54

TRANSPORT

Railway Route

No. 21.17 (Concld.) As on 31st March

Division/Year	Route in Kilometres			
	Total	Broad Gauge 5'—6"	Metre Gauge 3'—3"	Narrow Gauge 2'—6" and 2'—0"
1	2	3	4	5
1966-67	3,245.11	2,985.55	—	259.56
1970-71	3,291.23	3,031.67	—	259.56
1975-76	3,372.40	3,112.84	—	259.56
1980-81	3,630.04	3,370.48	—	259.56
1985-86	3,630.04	3,370.48	—	259.56
1990-91	3,663.75	3,404.19	—	259.56
1995-96	3,677.75	3,418.19	—	259.56
2000-01	3,737.91	3,477.38	—	260.53
2005-06	4,047.80	3,699.24	87.71	260.85
2010-11	4,106.26	3,834.14	11.27	260.85
2011-12	4,127.76	3,866.91	—	260.85
2014-15	4,359.16	4,098.31	__	260.85
2015-16	4,439.16	4,178.31	---	260.85

Source : General Manager (Statistics), Northern Railway, New Delhi.

TRANSPORT

Number of Wagons Loaded with Important Commodities on Broad Gauge

No. 21.18

Commodity/ Division	1970-71	1980-81	1990-91	1995-96	2000-01	2005-06	2010-11	2014-15	2015-16
1	2	3	4	5	6	7	8	9	10
Foodgrains—									
Delhi	90,724	2,05,140	1,05,199	1,58,694	1,07,305	2,27,314	80,968	1,07,830	80,362
Ferozepur	85,197	1,92,022	2,08,131	2,02,088	2,01,699	3,51,072	1,15,741	1,67,447	1,33,904
Ambala	—	—	1,82,886	1,96,794	1,56,100	3,16,576	1,26,387	1,66,464	1,33,066
Oil Seeds—									
Delhi	3,446	233	24	—	—	89	—	—	—
Ferozepur	1,401	1,217	218	42	26	283	—	—	—
Ambala	—	—	583	—	—	88	—	—	—
Sugar—									
Delhi	4,768	3,271	7,080	1,175	6,519	3,961	751	—	—
Ferozepur	1	5	—	—	67	5	—	—	—
Ambala	—	—	560	18	1,137	590	—	—	

Source : General Manager (Statistics), Northern Railway, New Delhi.

SECTION-XXII

MARKETING AND STORAGE

This section provides data on Principal Agricultural Markets, Sub-Yards, capacity of State owned storages, procurement of foodgrains and arrivals of agricultural produce in the State. The information has been collected from Deptt. of Food, Civil Supplies and Consumer Affairs Department, Haryana and Haryana State Agricultural Marketing Board.

Table 22.1— gives the name of Principal Agricultural Markets.

Table 22.2— shows the District-wise number of Regulated Markets and Sub-Yards.

Table 22.3— shows market arrivals of agricultural produce.

Table 22.4— indicates capacity of State owned storages.

Table 22.5— gives information on District-wise capacity of State owned warehouses.

Table 22.6— gives District-wise number of cold storages with their capacity.

Table 22.7— presents data in respect of District-wise procurement of Wheat and Paddy.

Table 22.8— gives information on District-wise and Agency-wise procurement of Wheat and Paddy.

MARKETING AND STORAGE

Principal Agricultural Markets (As on 31st March, 2016)

No. 22.1

District	Name of Market			
1	2			
Ambala	1.	Ambala City	5.	Mullana
	2.	Ambala Cantt.	6.	Naraingarh
	3.	Barara	7.	Shahzadpur
	4.	Naneola		
Panchkula	1.	Panchkula	3.	Barwala
	2.	Raipur Rani		
Yamunanagar	1.	Jagadhri	5.	Mustafabad
	2.	Yamunanagar	6.	Radaur
	3.	Chhachhrauli	7.	Bilaspur
	4.	Sadaura		
Kurukshetra	1.	Thanesar	5.	Pehowa
	2.	Pipli	6.	Ladwa
	3.	Ismailabad	7.	Babain
	4.	Shahbad		
Kaithal	1.	Kaithal	5.	Sewan
	2.	Cheeka	6.	Kalayat
	3.	Fatehpur Pundri	7.	Pai
	4.	Dhand		
Karnal	1.	Karnal	6.	Nissing
	2.	Kunjpura	7.	Gharaunda
	3.	Nilokheri	8.	Nigdhu
	4.	Taraori	9.	Jundla
	5.	Indri	10.	Assandh
Panipat	1.	Panipat	4.	Madlauda
	2.	Israna	5.	Bapauli
	3.	Samalkha		
Sonipat	1.	Sonipat	3.	Gohana
	2.	Ganaur		

MARKETING AND STORAGE

Principal Agricultural Markets (As on 31st March, 2016)

No. 22.1 (Concld.)

District	Name of Market			
1	2			
Rohtak	1.	Rohtak	3.	Sampla
	2.	Meham		
Jhajjar	1.	Bahadurgarh	3.	Jhajjar
	2.	Beri		
Faridabad	1.	Faridabad	2.	Ballabgarh
			3.	Mohna
Palwal	1.	Hodal	3	Hassanpur
	2.	Palwal	4	Hathin
Gurugram	1.	Gurugram	3.	Pataudi
	2.	Farukh.Nagar	4.	Sohna
Nuh	1.	Nuh	3.	Taoru
	2.	Punhana	4.	Ferozepur Jhirka
Rewari	1.	Rewari	2.	Kosli
Mahendragarh	1.	Narnaul	3.	Kanina
	2.	Ateli	4.	Mahendragarh
Bhiwani	1.	Bhiwani	5.	Tosham
	2.	Charkhi Dadri	6.	Behal
	3.	Loharu	7.	Siwani
	4.	Jui		
Jind	1.	Jind	4.	Safidon
	2.	Julana	5.	Uchana
	3.	Pilukhera	6.	Narwana
Hisar	1.	Hisar	4.	Uklana
	2.	Hansi	5.	Barwala
	3.	Adampur	6.	Narnaund
Fatehabad	1.	Fatehabad	5.	Tohana
	2.	Bhattu Kalan	6.	Dharsul
	3.	Ratia	7.	Bhuna
	4.	Jakhal		
Sirsa	1.	Sirsa	4.	Kalanwali
	2.	Rania	5.	Dabwali
	3.	Ellenabad	6.	Ding
Total		**108**		

Source : Haryana State Agricultural Marketing Board.

MARKETING AND STORAGE

District-wise Number of Regulated Markets and Sub-Yards

No. 22.2

District	Number of markets		Number of sub-yards		Average number of villages served per regulated market		Average area served per regulated market (Sq. Kms.)	
	2014-15	2015-16	2014-15	2015-16	2014-15	2015-16	2014-15	2015-16
1	2	3	4	5	6	7	8	9
Ambala	7	7	8	8	67	67	225	225
Panchkula	3	3	3	3	73	73	299	299
Yamunanagar	7	7	9	9	91	91	253	253
Kurukshetra	7	7	11	11	59	59	219	219
Kaithal	7	7	17	17	38	38	331	331
Karnal	10	10	7	7	43	43	252	252
Panipat	5	5	4	4	37	37	254	254
Sonipat	3	3	8	8	111	111	707	707
Rohtak	3	3	4	4	48	48	582	582
Jhajjar	3	3	2	2	87	87	611	611
Faridabad	2	3	3	2	74	74	370	370
Palwal	4	4	1	1	70	70	340	340
Gurugram	4	4	4	4	61	61	314	314
Nuh	4	4	3	3	110	110	377	377
Rewari	2	2	5	5	201	201	797	797
Mahendragarh	4	4	9	9	92	92	475	475
Bhiwani	7	7	9	9	63	63	683	683
Jind	6	6	13	13	51	51	450	450
Hisar	6	6	21	21	45	45	664	664
Fatehabad	7	7	14	14	35	35	363	363
Sirsa	6	6	19	19	55	55	713	713
Total	**107**	**108**	**174**	**173**	**64**	**64**	**413**	**413**

Source : Haryana State Agricultural Marketing Board.

MARKETING AND STORAGE

Arrivals of Agricultural Produce in Markets—2015-16

No. 22.3 (00 Tonnes)

District	Wheat	Barley	Maize	Bajra	Paddy	Gram	Pulses	Gawar
1	2	3	4	5	6	7	8	9
Ambala	2,242	1	153	16	6,884	5	3	—
Panchkula	317	@	13	3	1,257	2	1	—
Yamunanagar	2,435	—	725	1	4,550	8	8	—
Kurukshetra	4,756	—	55	@	11,336	1	4	—
Kaithal	5,961	—	—	1	8,776	7	3	—
Karnal	6,930	2	38	2	14,678	1	14	—
Panipat	2,587	@	29	2	3,165	10	6	@
Sonipat	3,561	@	26	27	3,450	4	3	@
Rohtak	1,927	8	4	24	394	3	3	@
Jhajjar	1,233	2	1	40	159	5	2	2
Faridabad	801	6	8	16	355	25	17	—
Palwal	2,834	4	@	50	1,325	8	6	3
Gurugram	1,186	200	3	241	87	42	12	7
Rewari	410	84	@	166	86	1	8	19
Mahendragarh	429	7	1	47	—	@	2	37
Bhiwani	2,853	237	8	27	—	22	6	452
Jind	6,026	5	21	31	4,839	1	7	4
Hisar	5,013	46	@	23	1,127	14	5	723
Fatehabad	6,684	38	1	4	7,131	@	21	52
Sirsa	10,635	172	5	6	3,575	29	7	543
Total 2015-16	68,820	812	1091	727	73,174	188	138	1,842
Total 2014-15 (R)	**65,596**	**882**	**1260**	**616**	**62,076**	**271**	**159**	**3,596**

R-Revised

MARKETING AND STORAGE

Arrivals of Agricultural Produce in Markets—2015-16

No. 22.3 (Contd.) (00 Tonnes)

District	Oil Seeds	Sunflower	Cotton seed	Cotton	Onion	Vegetables and fruits
1	10	11	12	13	14	15
Ambala	8	46	1	—	146	612
Panchkula	@	11	—	—	@	5
Yamunanagar	2	2	@	@	59	435
Kurukshetra	20	107	@	—	172	355
Kaithal	@	5	@	32	58	369
Karnal	1	11	—	@	7	106
Panipat	2	—	1	@	92	624
Sonipat	3	—	3	11	23	313
Rohtak	33	—	2	99	31	307
Jhajjar	8	—	5	@	22	262
Faridabad	3	—	1	@	201	926
Palwal	6	—	3	19	15	164
Gurugram	177	—	7	10	262	1,390
Rewari	270	—	4	@	33	340
Mahendragarh	155	—	7	10	30	210
Bhiwani	280	—	13	247	27	254
Jind	26	—	4	289	53	449
Hisar	324	—	8	387	91	966
Fatehabad	107	—	2	310	8	64
Sirsa	325	—	17	984	82	578
Total 2015-16	**1,750**	**182**	**78**	**2,398**	**1,412**	**8,729**
Total 2014-15 (R)	**1,499**	**212**	**120**	**4,961**	**1,386**	**8,886**

R-Revised

MARKETING AND STORAGE

Arrivals of Agricultural Produce in Markets—2015-16

No. 22.3 (Concld.) (00 Tonnes)

District	Chillies	Gur/Shakkar, Kandsari	Ground Nut	Potato	Others	Total
1	16	17	18	19	20	21
Ambala	17	@	@	215	412	10,761
Panchkula	1	@	@	3	4	1,617
Yamunanagar	12	58	@	113	320	8,728
Kurukshetra	9	—	1	849	102	17,767
Kaithal	2	1	1	136	120	15,472
Karnal	1	7	1	19	127	21,945
Panipat	10	2	2	279	735	7,546
Sonipat	7	@	1	93	64	7,589
Rohtak	2	2	1	152	323	3,315
Jhajjar	@	4	1	113	15	1,874
Faridabad	8	@	14	414	485	3,280
Palwal	1	4	4	67	14	4,527
Gurugram	10	26	2	720	210	4,592
Rewari	3	2	@	79	32	1,537
Mahendragarh	4	2	@	74	8	1,023
Bhiwani	1	5	1	73	72	4,578
Jind	—	5	5	117	36	11,918
Hisar	2	6	88	247	56	9,126
Fatehabad	1	3	9	22	58	14,515
Sirsa	12	29	6	148	57	17,210
Total 2015-16	**103**	**156**	137	**3,933**	**3,250**	**1,68,920**
Total 2014-15 (R)	**95**	**200**	**103**	**3,810**	**3,128**	**1,58,856**

Source : Haryana State Agricultural Marketing Board.

Note : — Totals may not tally due to rounding off.

@: Less than 50

R-Revised

MARKETING AND STORAGE

Capacity of State Owned Storages

No. 22.4 (000 Tonnes)

Name of Agency	1966-67	1967-68	1970-71	1980-81	1985-86	1990-91
1	2	3	4	5	6	7
1. Food Corporation of India—						
(a) Owned	—	—	1.15	3.50	6.62	7.34
(b) Agriculture Re-finance Development Corporation	—	—	—	5.62	5.32	3.33
2. Food and Supplies Department	0.31	0.31	0.36	1.53	1.66	1.66
3. Confed	—	—	—	—	—	—
4. Hafed		—	—	1.74	2.75	2.90
5. State Warehousing Corporation	—	0.07	0.13	1.84	3.66	5.56
6. Central Warehousing Corporation	—	—	0.15	0.79	1.06	1.34
7. A.R.D.C. (with HWC)	—	—	—	1.85	2.55	0.70
8. Food & Supplies (Bins)	—	—	—	—	—	—
9. Haryana Agro Industries Corporation	—	—	—	—	—	—
10. Others (Marketing Board)	—	—	—	—	—	3.78
Total	0.31	0.38	1.79	16.87	23.62	26.61

MARKETING AND STORAGE

Capacity of State Owned Storages

No. 22.4 (Concld.) (000 Tonnes)

Name of Agency	1995-96	2000-01	2005-06	2010-11	2014-15	2015-16
1	8	9	10	11	12	13
1. Food Corporation of India—						
(a) Owned	7.30	7.43	10.85	10.86	10.91	10.90
(b) Agriculture Refinance Development Corporation	3.55	2.67	—	—	—	—
2. Directorate of Food, Civil Supplies and Consumer Affairs	1.51	1.51	2.56	2.50	3.88	4.07
3. Confed	—	—	—	—	—	—
4. Hafed	4.36	4.25	15.17	24.86	24.61	21.57
5. State Warehousing Corporation	5.86	7.06	11.24	9.85	15.28	15.17
6. Central Warehousing Corporation	1.41	1.71	3.66	3.64	4.96	4.72
7. A.R.D.C. (with HWC)	0.66	0.49	—	—	—	—
8. Directorate of Food, Civil Supplies and Consumer Affairs (Bins)	—	0.20	—	—	—	—
9. Haryana Agro Industries Corporation	—	—	1.45	1.42	1.17	1.94
10. Others (Marketing Board)	3.87	3.99	4.17	4.24	4.03	4.19
11. Private Entrepreneur Guarantee (PEG) FCI	—	—	—	—	—	34.02
Total	**28.52**	**29.31**	**49.10**	**57.37**	**64.84**	**96.58**

Source : — Department of Food, Civil Supplies and Consumer Affairs, Haryana.

MARKETING AND STORAGE

District-wise Capacity of State Owned Warehouses

No. 22.5 (000 Tonnes)

District	2012-13	2013-14	2014-15	2015-16
1	2	3	4	5
Ambala	0.89	0.92	1.55	2.08
Panchkula	0.2	0.2	0.1	0.2
Yamunanagar	1.79	1.79	1.95	2.18
Kurukshetra	6.11	6.11	6.39	7.88
Kaithal	4.51	6.81	6.53	8.90
Karnal	9.51	11.51	9.07	10.45
Panipat	2.90	2.9	2.63	4.08
Sonipat	2.61	2.61	2.65	4.37
Rohtak	1.23	1.23	1.62	2.85
Jhajjar	0.19	0.19	0.3	0.42
Faridabad	1.96	1.96	1.38	1.60
Gurugram	0.42	0.42	0.5	0.49
Rewari	0.40	0.4	0.66	0.50
Mahendragarh	0.80	0.8	0.78	0.75
Bhiwani	1.47	2.58	1.71	2.11
Jind	4.00	4.5	4.51	8.89
Hisar	4.11	4.61	5.39	9.67
Fatehabad	6.20	7.7	6.7	10.30
Sirsa	9.56	11.56	8.62	15.70
Palwal	1.20	2.49	1.33	2.75
Nuh	0.47	0.47	0.47	0.41
Total	**60.35**	**71.76**	**64.84**	**96.58**

Source : Department of Food, Civil Supplies and Consumer Affairs, Haryana.

Note : — Totals may not tally due to rounding off.

MARKETING AND STORAGE

District-wise Number of Cold Storages with Capacity

No. 22.6

Year/District	No. of Cold Storages	Capacity (000 tonnes)
1	2	3
1975-76	72	1,06
1980-81	127	1,57
1985-86	138	1,77
1990-91	154	1,95
1995-96	169	2,20
1996-97	176	2,33
1997-98	195	2,62
1998-99	198	2,67
Ambala	22	30
Panchkula	3	2
Yamunanagar	23	29
Kurukshetra	51	80
Kaithal	6	7
Karnal	27	29
Panipat	5	6
Sonipat	29	48
Rohtak	3	3
Jhajjar	—	—
Faridabad	3	3
Gurugram	3	1
Rewari	—	—
Mahendragarh	—	—
Bhiwani	—	—
Jind	7	8
Hisar	6	9
Fatehabad	6	10
Sirsa	4	2

Source : Agriculture and farmers Welfare Department, Haryana.

Note :—The information for the year 1999-2000 onward is not available due to repeal of cold storage Order 1979 w.e.f. 18-5-1999.

MARKETING AND STORAGE

District-wise Procurement of Wheat and Paddy

No. 22.7 (000 Tonnes)

District	Wheat				Paddy			
	2010-11	2013-14	2014-15	2015-16	2010-11	2013-14	2014-15	2015-16
1	2	3	4	5	6	7	8	9
Ambala	2.05	2.04	2.19	2.29	3.81	5.14	5.31	6.67
Panchkula	0.22	0.28	0.28	0.30	0.64	0.88	1.06	1.26
Yamunanagar	2.14	1.91	2.2	2.44	2.52	3.18	3.39	4.23
Kurukshetra	5.32	4.56	4.57	4.74	5.50	8.05	6.36	9.28
Kaithal	5.71	5.60	5.96	5.95	2.05	3.99	2.84	4.50
Karnal	7.30	6.45	6.61	6.92	4.03	7.22	6.09	9.62
Panipat	2.66	2.36	2.53	2.50	0.8	0.09	—	0.15
Sonipat	3.47	2.99	3.23	3.51	—	0.01	—	0.04
Rohtak	1.95	1.51	2.17	2.00	—	—	—	—
Jhajjar	0.70	0.68	1.20	1.24	—	—	—	—
Faridabad	0.94	0.91	0.87	0.79	—	0.02	—	0.05
Palwal	3.81	2.11	2.05	1.91	0.18	0.86	0.55	0.91
Nuh	0.75	0.44	0.51	0.69	—	—	—	—
Gurugram	0.46	0.42	0.43	0.47	—	—	—	—
Rewari	0.34	0.19	0.31	0.39	—	—	—	—
Mahendragarh	0.07	0.18	0.21	0.43	—	—	—	—
Bhiwani	1.42	1.69	2.24	2.74	—	—	—	—
Jind	6.17	5.53	6.05	6.03	0.72	0.82	0.32	0.71
Hisar	4.51	4.27	4.63	5.08	0.11	0.09	0.01	0.03
Fatehabad	5.95	6.04	7.18	6.73	4.73	5.18	3.85	4.47
Sirsa	7.53	8.39	9.66	10.55	0.45	0.34	0.29	0.77
Total	**63.47**	**58.55**	**65.08**	**67.70**	**24.82**	**35.87**	**30.07**	**42.69**

Source : — Department of Food, Civil Supplies and Consumer Affairs, Haryana.

Note : — Totals may not tally due to rounding off.

MARKETING AND STORAGE

District-wise and Agency-wise Procurement of Wheat and Paddy 2015-16

No. 22.8 (In Tonnes)

District	Wheat						
	State Govt.	FCI	Hafed	HWC	Agro	Confed	Total
1	2	3	4	5	6	7	8
Ambala	42,941	0	1,66,564	19,751	0	0	2,29,256
Panchkula	0	0	24,965	5,569	0	0	30,534
Yamunanagar	80,489	0	1,29,904	16,755	16,292	0	2,43,440
Kurukshetra	1,86,765	0	1,60,546	61,505	65,117	0	4,73,933
Kaithal	1,53,266	0	2,15,376	1,18,690	1,07,331	555	5,95,218
Karnal	2,71,132	0	2,68,803	73,202	79,218	0	6,92,355
Panipat	40,746	0	1,15,951	87,521	0	5,240	2,49,458
Sonipat	1,30,845	0	1,40,902	49,961	29,630	0	3,51,338
Rohtak	37,460	0	1,24,534	37,809	0	0	1,99,803
Jhajjar	42,575	0	66,904	14,346	0	0	1,23,825
Faridabad	35,991	0	25,810	17,239	0	0	79,040
Palwal	44,684	0	43,380	94,158	8,636	0	1,90,858
Nuh	0	0	19,861	49,363	0	0	69,224
Gurugram	2,507	0	14,095	30,568	0	0	47,170
Rewari	7,900	0	10,783	20,778	0	0	39,461
Mahendragarh	14,192	0	22,925	6,381	0	0	43,498
Bhiwani	87,454	0	1,58,791	27,970	0	0	2,74,215
Jind	1,74,148	0	2,18,994	1,10,534	98,791	0	6,02,467
Hisar	1,65,923	0	2,07,615	37,700	96,537	0	5,07,775
Fatehabad	2,40,289	0	2,43,475	69,066	1,20,274	0	6,73,104
Sirsa	2,55,127	0	5,72,102	1,51,831	75,530	0	10,54,590
Total	**20,14,434**	**0**	**29,52,280**	**11,00,697**	**6,97,356**	**5,795**	**67,70,562**

MARKETING AND STORAGE

District-wise and Agency-wise Procurement of Wheat and Paddy 2015-16

No. 22.8 (Concld.) (In Tonnes)

District	Paddy						
	State Govt.	FCI	Hafed	HWC	Agro	Confed	Total
1	9	10	11	12	13	14	15
Ambala	2,00,693	0	4,07,428	20,204	38,299	0	6,66,624
Panchkula	0	0	73,766	9,976	42,085	0	1,25,827
Yamunanagar	1,78,719	0	1,33,128	53,604	57,371	0	4,22,822
Kurukshetra	6,18,201	0	2,21,963	13,593	74,370	0	9,28,127
Kaithal	1,61,219	0	1,51,489	83,526	53,431	0	4,49,665
Karnal	5,98,209	0	2,31,391	77,207	55,334	0	9,62,141
Panipat	0	0	14,709	0	0	0	14,709
Sonipat	0	0	4,864	0	0	0	4,864
Rohtak	0	0	666	0	0	0	666
Jhajjar	0	0	0	0	0	0	0
Faridabad	0	0	1,434	4,082	0	0	5,516
Palwal	0	0	54,660	35,780	0	0	90,440
Nuh	0	0	0	0	0	0	0
Gurugram	0	0	0	0	0	0	0
Rewari	0	0	0	0	0	0	0
Mahendragarh	0	0	0	0	0	0	0
Bhiwani	0	0	0	0	0	0	0
Jind	5,809	0	33,931	11,581	19,978	0	71,299
Hisar	0	0	1,789	1,840	0	0	3,629
Fatehabad	1,51,939	0	1,47,156	56,890	90,451	0	4,46,436
Sirsa	30,463	0	36,507	5,382	4,184	0	76,536
Total	19,45,252	0	15,14,881	3,73,665	4,35,503	0	42,69,301

Source : Department of Food, Civil Supplies and Consumer Affairs, Haryana.

SECTION—XXIII

Tourism and Civil Aviation

This section gives information on Tourist Spots, Visitors, Flying Clubs and Planes in Haryana. The data have been collected from the Tourism Department and Civil Aviation Department, Haryana.

Table 23.1—shows the number of Tourist Spots and Visitors.

Table 23.2—gives information about the number of Flying Clubs, Planes and persons trained.

TOURISM AND CIVIL AVIATION

Number of Tourist Spots and Tourists Visited

No. 23.1

District/Year	Number of Tourist Spots	Number of Visitors		
		Foreigner	Indian	Total
1	2	3	4	5
1980-81	29	64,169	17,44,561	18,08,730
1985-86	31	84,516	22,48,867	23,33,383
1990-91	39	1,33,527	41,55,985	42,89,512
1995-96	45*	1,43,675	70,86,477	72,30,152
2000-01	47*	1,44,939	53,47,002	54,91,941
2005-06	44	73,401	65,19,652	65,93,053
2010-11	43	1,30,423	68,25,459	69,55,882
2013-14	42	2,39,442	64,47,005	66,86,447
2014-15	42	3,05,284	75,32,708	78,37,992
2015-16	42	3,40,839	73,51,217	76,92,056
Ambala	1	318	96,526	96,844
Panchkula	5	21,084	8,74,215	8,95,299
Yamunanagar	1	0	43,280	43,280
Kurukshetra	3	85,551	18,78,798	19,64,349
Kaithal	1	0	45,045	45,045
Karnal	2	20,265	14,69,312	14,89,577
Panipat	2	0	3,57,832	3,57,832
Sonipat	1	3,301	3,15,407	3,18,708
Rohtak	3	461	92,124	92,585
Jhajjar	1	0	24,120	24,120
Faridabad	8	2,04,694	15,64,492	17,69,186
Palwal	1	2,284	47,804	50,088
Gurugram	4	752	2,29,874	2,30,626
Rewari	2	1,758	1,21,948	1,23,706
Mahendragarh	0	0	0	0
Bhiwani	1	174	43,356	43,530
Jind	1	2	41,325	41,327
Hisar	2	195	63,369	63,564
Sirsa	2	0	34,430	34,430
Fatehabad	1	0	7,960	7,960

Source : Tourism Department, Haryana.

* Includes one Tourist Spot situated at Mussoorie.

TOURISM AND CIVIL AVIATION

Number of Flying Clubs, Planes and Persons Trained

No. 23.2

Years	Numbers of Flying Clubs	Number of Planes			Number of Persons Trained
		In operation	Not in operation	Total	
1	2	3	4	5	6
1966-67	2	6	2	8	21
1967-68	2	5	2	7	28
1970-71	2	7	9	16	53
1975-76	2	5	5	10	55
1980-81	2	6	1	7	52
1985-86	3	5	3	8	25
1990-91	3	7	4	11	66
1995-96	3	5	8	13	88
2000-01	3	6	6	12	19
2005-06	3	5	7	12	102
2007-08	3	7	4	11	73
2008-09	3	7	6	13	75
2009-10	3	8	5	13	69
2010-11	3	8	6	14	36
2011-12	3	7	4	11	13
2012-13	3	6	5	11	43
2013-14	3	6	6	12	66
2014-15	3	6	6	12	31
2015-16	3	6	6	12	23

Source : Civil Aviation Department, Haryana.

SECTION—XXIV
RAINFALL STATISTICS

Data given in this section relates to district-wise average rainfall in the State.

Table 24.1— shows district-wise monthly average rainfall for 2014.

Table 24.1(a)— shows district-wise monthly average rainfall for 2015.

Table 24.2— shows district-wise monthly normal rainfall—average of 5 years (2010-2014).

Table 24.2(a)— shows district-wise monthly normal rainfall—average of 5 years (2011-2015).

Table 24.3— shows the district-wise average annual rainfall.

Table 24.3(a)— shows the district-wise average annual rainfall.

RAINFALL STATISTICS

District-wise Monthly Average Rainfall: 2014

No.24.1 (Millimetre)

District	Monthly Rainfall				
	January	February	March	April	May
1	2	3	4	5	6
Ambala	88.5	64.0	54.0	20.0	23.5
Panchkula	10.0	34.0	39.0	12.0	29.0
Yamunanagar	68.5	52.0	44.0	7.5	24.0
Kurukshetra	43.5	16.0	16.5	2.0	3.5
Kaithal	46.3	5.0	20.7	13.3	20.7
Karnal	40.5	27.0	29.5	9.5	52.5
Panipat	29.0	36.0	29.3	9.0	10.0
Sonipat	12.5	20.5	23.5	6.0	20.5
Rohtak	2.0	3.0	9.5	4.0	8.5
Jhajjar	7.0	29.6	24.2	5.8	16.3
Faridabad	17.	46.8	96.0	11.5	18.5
Palwal	30.0	25.5	40.3	8.3	11.0
Gurugram	13.8	39.8	58.3	7.3	10.8
Nuh	12.0	13.5	43.3	7.0	9.2
Rewari	7.5	13.5	67.8	8.0	32.2
Mahendragarh	3.0	14.8	43.5	13.5	12.0
Bhiwani	5.3	15.0	26.1	6.8	36.6
Jind	17.3	5.7	38.7	2.0	47.7
Hisar	2.0	1.8	20.3	7.0	17.5
Fatehabad	13.5	4.5	11.5	6.5	10.0
Sirsa	2.0	10.0	9.0	5.0	15.5

RAINFALL STATISTIC
District-wise Monthly Average Rainfall: 2014

No. 24.1 (Concld.) (Millimetres)

District	Monthly Rainfall							Annual 2014
	June	July	August	September	October	November	December	Total
1	7	8	9	10	11	12	13	14
Ambala	31.0	363.0	245.0	116.5	41.0	0.0	92.0	1138.5
Panchkula	7.0	136.0	68.0	71.0	2.0	0.0	76.0	484.0
Yamunanagar	29.0	364.5	103.5	104.0	46.0	0.0	32.5	875.5
Kurukshetra	27.0	60.5	6.0	105.0	13.0	0.0	16.0	309.0
Kaithal	32.0	36.0	9.0	91.6	29.0	0.7	7.3	311.6
Karnal	20.5	53.0	62.5	165.0	58.5	0.0	4.0	522.5
Panipat	8.0	20.0	54.0	189.0	12.0	0.0	4.0	400.3
Sonipat	13.0	35.5	14.5	51.0	1.0	0.0	0.0	198.0
Rohtak	8.5	18.0	20.0	41.0	0.0	0.0	0.0	114.5
Jhajjar	23.8	107.4	92.0	131.0	3.8	0.0	0.0	440.9
Faridabad	27.5	189.0	44.0	49.0	0.0	0.0	10.5	509.8
Palwal	26.0	72.0	37.8	51.0	4.5	0.0	2.8	309.2
Gurugram	9.2	103.5	15.2	41.3	4.3	0.0	2.5	306.0
Nuh	32.8	83.5	50.8	105.2	0.0	0.0	3.5	360.8
Rewari	69.3	79.5	51.0	69.9	4.0	0.0	9.8	412.5
Mahendragarh	59.5	85.03	63.7	64.0	41.0	0.0	2.0	402.0
Bhiwani	39.4	58.0	29.0	38.4	17.6	0.0	2.8	275.0
Jind	11.7	71.0	38.0	103.7	15.0	0.0	5.5	356.3
Hisar	26.0	23.3	12.5	35.2	9.5	0.0	4.5	159.6
Fatehabad	28.5	23.5	3.5	51.5	24.5	0.0	19.5	197.0
Sirsa	36.0	37.5	4.0	77.5	2.5	0.0	0.0	199.0

Source : Department of Land Records, Haryana.

RAINFALL STATISTICS

District-wise Monthly Average Rainfall: 2015

No. 24.1 (a) (Millimetre)

District	Monthly Rainfall				
	January	February	March	April	May
1	2	3	4	5	6
Ambala	30.0	36.5	85.5	27.0	35.5
Panchkula	43.0	42.0	42.0	8.0	8.0
Yamunanagar	24.0	7.5	71.0	14.0	12.5
Kurukshetra	7.0	10.5	32.0	19.5	11.0
Kaithal	7.3	20.0	30.3	10.3	8.0
Karnal	12.5	18.0	54.5	26.5	10.5
Panipat	5.0	13.0	48.0	15.0	16.0
Sonipat	9.0	1.0	51.5	36.5	18.6
Rohtak	7.5	0.0	29.0	16.0	2.0
Jhajjar	14.8	3.7	74.4	17.0	22.7
Faridabad	24.0	0.0	62.5	26.5	14.0
Palwal	26.3	0.0	25.8	23.5	1.3
Gurugram	8.8	0.0	36.0	10.3	1.5
Nuh	35.3	0.0	45.3	33.8	4.5
Rewari	13.5	17.0	55.3	23.5	3.8
Mahendragarh	14.0	0.0	26.3	19.0	5.0
Bhiwani	8.6	1.4	21.6	23.6	1.8
Jind	9.0	12.3	39.0	17.0	11.7
Hisar	4.3	1.5	16.0	17.5	0.0
Fatehabad	3.5	15.8	21.0	7.5	0.0
Sirsa	15.0	15.0	47.5	9.5	11.0

RAINFALL STATISTICS
District-wise Monthly Average Rainfall: 2015

No.24.1 (a) (Concld.) (Millimetres)

District	Monthly Rainfall							Annual 2015
	June	July	August	September	October	November	December	Total
1	7	8	9	10	11	12	13	14
Ambala	59.0	398.5	246.0	143.5	5.0	2.0	92.0	1160.5
Panchkula	30.0	231.0	149.0	33.0	3.0	2.0	76.0	667.0
Yamunanagar	37.5	229.5	351.5	135.5	1.0	2.0	32.5	918.5
Kurukshetra	44.0	156.0	129.5	24.0	6.0	1.5	16.0	457.0
Kaithal	23.6	121.7	67.0	36.0	4.3	9.3	7.3	345.1
Karnal	105.0	259.5	122.5	23.0	4.0	6.5	4.0	646.5
Panipat	73.0	185.0	118.0	108.0	10.0	7.0	4.0	602.0
Sonipat	87.0	224.0	152.0	18.0	0.0	9.5	0.0	607.1
Rohtak	35.5	93.5	114.5	2.5	6.5	2.0	0.0	309.0
Jhajjar	57.2	136.6	143.0	31.1	2.8	0.8	0.0	504.1
Faridabad	54.0	265.0	238.0	10.5	2.0	0.0	10.5	707.0
Palwal	17.5	193.3	77.0	32.5	5.3	0.0	2.8	405.3
Gurugram	19.4	155.8	148.0	38.3	9.3	0.0	2.5	429.9
Nuh	48.3	226.9	151.0	152.0	0.0	0.0	3.5	700.6
Rewari	78.8	112.3	88.3	32.8	6.8	0.0	9.8	441.9
Mahendragarh	74.0	128.0	68.5	15.0	15.0	0.0	2.0	366.8
Bhiwani	50.2	68.2	74.0	27.6	1.6	0.0	2.8	281.4
Jind	61.0	134.5	110.0	29.3	5.0	9.0	5.5	443.3
Hisar	60.5	34.0	42.0	15.1	0.0	0.0	4.5	195.4
Fatehabad	25.0	60.5	16.0	19.5	4.0	1.5	19.5	193.8
Sirsa	24.0	107.5	72.5	42.5	5.0	2.0	0.0	351.5

Source : Department of Land Records, Haryana.

RAINFALL STATISTICS

District-wise Monthly Normal Rainfall Average of 5 years (2010-2014)

No. 24.2 (Millimetre)

District	Monthly Rainfall				
	January	February	March	April	May
1	2	3	4	5	6
Ambala	43.0	38.8	24.1	10.5	23.7
Panchkula	14.2	26.8	12.6	2.8	14.8
Yamunanagar	29.5	50.1	14.7	5.4	18.7
Kurukshetra	15.7	19.0	11.0	3.1	13.6
Kaithal	15.7	23.3	12.3	5.8	7.9
Karnal	22.0	38.4	14.6	8.3	18.7
Panipat	18.4	42.8	13.3	9.3	10.8
Sonipat	18.0	40.6	8.3	11.1	11.5
Rohtak	3.6	15.0	3.5	3.0	5.1
Jhajjar	5.2	29.2	6.3	3.3	7.7
Faridabad	12.7	29.4	19.5	10.0	4.4
Palwal	12.2	22.7	8.7	5.1	12.2
Gurugram	7.0	30.5	12.0	3.5	6.9
Nuh	7.2	23.5	8.7	3.5	7.1
Rewari	7.2	26.1	13.8	4.5	16.3
Mahendragarh	6.9	20.9	9.5	9.1	15.8
Bhiwani	6.1	23.9	9.2	6.5	16.6
Jind	15.9	32.4	15.0	5.8	17.4
Hisar	6.5	14.4	9.4	3.7	10.2
Fatehabad	5.4	9.6	6.0	7.2	7.1
Sirsa	3.0	22.7	3.0	5.4	8.9

RAINFALL STATISTICS

District-wise Monthly Normal Rainfall Average of 5 years (2010-2014)

No. 24.2 (Concld.) (Millimetre)

District	Monthly Rainfall							Annual
	June	July	August	September	October	November	December	Total
1	7	8	9	10	11	12	13	14
Ambala	141.7	374.8	263.3	157.8	13.7	0.0	31.9	1123.3
Panchkula	62.8	277.6	225.6	134.0	5.4	0.4	33.2	810.2
Yamunanagar	168.1	270.8	351.5	150.8	13.3	5.7	17.0	1095.6
Kurukshetra	74.1	109.6	86.6	86.6	5.6	0.0	8.5	433.4
Kaithal	62.3	89.3	78.9	88.2	7.3	0.6	5.3	396.9
Karnal	54.1	135.3	159.2	97.8	13.8	0.0	6.1	568.3
Panipat	53.0	123.8	150.6	136.8	4.2	0.4	4.6	568
Sonipat	42.8	152.7	198.8	117.9	7.7	1.0	6.0	616.4
Rohtak	15.3	53.6	84.2	60.3	1.2	0.6	1.8	247.2
Jhajjar	15.4	74.4	146.7	91.9	6.9	0.7	1.4	389.1
Faridabad	45.4	137.4	215.1	125.6	13.9	0.0	2.9	616.3
Palwal	22.7	133.1	172.2	123.6	5.1	3.5	2.9	524
Gurugram	26.4	163.4	209.9	106.5	9.3	1.4	1.2	578
Nuh	26.7	140.0	169.4	146.7	7.2	3.2	1.3	544.5
Rewari	43.6	132.0	160.5	106.0	10.0	5.4	3.0	528.4
Mahendragarh	34.8	106.2	197.3	106.7	14.1	40.5	3.2	565
Bhiwani	26.7	75.2	104.8	65.3	4.7	0.9	4.1	344
Jind	67.1	137.3	139.8	125.6	3.8	1.0	6.6	567.7
Hisar	22.1	53.2	79.4	58.5	2.4	0.4	3.7	263.9
Fatehabad	42.5	59.7	74.1	73.9	7.5	0.3	5.2	298.5
Sirsa	23.4	70.9	101.4	67.6	2.1	0.6	1.0	310

Source : Department of Land Records, Haryana.

RAINFALL STATISTICS

District-wise Monthly Normal Rainfall Average of 5 years (2011-2015)

No. 24.2 (a) (Millimetre)

District	Monthly Rainfall				
	January	February	March	April	May
1	2	3	4	5	6
Ambala	47.2	42.5	36.6	15.9	27.9
Panchkula	22.6	33.2	21.0	4.0	16.0
Yamunanagar	32.5	46.5	28.9	7.7	20.5
Kurukshetra	16.2	18.9	17.4	7.0	11.5
Kaithal	16.9	26.9	18.4	7.9	9.5
Karnal	23.8	40.1	25.4	13.6	19.8
Panipat	18.2	42.6	22.9	12.3	8.4
Sonipat	19.0	37.6	18.6	18.4	12.0
Rohtak	3.5	9.9	9.3	6.2	5.5
Jhajjar	7.7	28.7	21.2	6.6	11.5
Faridabad	17.1	24.1	32.0	15.3	7.2
Palwal	17.4	19.1	13.8	9.8	10.8
Gurugram	8.8	29.2	19.2	5.0	6.1
Nuh	14.2	21.2	17.7	10.3	7.8
Rewari	9.9	28.0	24.6	9.2	17.0
Mahendragarh	9.6	19.2	14.7	12.9	16.0
Bhiwani	6.7	23.1	13.5	11.2	16.5
Jind	15.1	32.8	21.2	8.5	17.5
Hisar	6.0	14.2	12.2	6.9	10.2
Fatehabad	5.3	12.3	10.2	8.5	6.0
Sirsa	4.8	23.7	12.5	7.3	10.7

RAINFALL STATISTICS

District-wise Monthly Normal Rainfall Average of 5 years (2011-2015)

No. 24.2 (a) (Concld.) (Millimetre)

District	Monthly Rainfall							Annual
	June	July	August	September	October	November	December	Total
1	7	8	9	10	11	12	13	14
Ambala	136.9	359.4	265.8	122.4	12.5	0.4	41.8	1109.3
Panchkula	51.2	216.4	217.0	80.0	2.0	0.4	32.4	696.2
Yamunanagar	170.7	258.0	321.0	108.6	11.0	3.6	20.6	1029.6
Kurukshetra	56.9	70.7	95.1	63.0	6.8	0.3	7.5	371.3
Kaithal	58.4	60.3	63.1	60.0	8.1	2.5	3.5	335.5
Karnal	62.0	108.3	150.0	77.7	14.6	1.3	3.3	539.9
Panipat	57.8	73.8	124.2	107.4	6.2	1.8	3.8	479.4
Sonipat	56.8	110.7	185.2	83.4	7.7	2.5	4.5	556.4
Rohtak	21.5	40.1	66.8	29.9	1.5	0.4	0.9	195.5
Jhajjar	25.8	75.9	123.2	68.7	7.4	0.6	0.4	377.7
Faridabad	56.2	163.0	193.4	80.4	14.3	0.0	5.0	608
Palwal	24.6	125.4	137.4	70.9	5.8	0.3	2.8	438.1
Gurugram	29.9	107.9	163.4	67.2	11.1	0.0	1.7	449.5
Nuh	33.7	119.6	139.6	105.2	7.2	0.0	1.6	478.1
Rewari	57.5	97.8	127.6	82.3	11.3	0.4	3.9	469.5
Mahendragarh	47.0	90.1	157.7	67.5	17.1	0.5	0.8	453.1
Bhiwani	33.5	55.7	91.6	47.6	5.0	0.5	1.8	306.7
Jind	67.9	104.3	136.5	85.2	4.8	2.6	3.6	500
Hisar	28.8	38.9	69.6	42.9	2.4	0.4	2.3	234.8
Fatehabad	39.9	37.9	61.5	49.3	8.3	0.6	9.0	248.8
Sirsa	17.6	60.2	88.7	63.6	3.1	1.0	0.5	293.7

Source : Department of Land Records, Haryana.

RAINFALL STATISTICS

District-wise Average Annual Rainfall

No. 24.3 (Centimetre)

District	1966	1970	1975	1980	1985	1990	1995	2000	2005	2010	2014
1	2	3	4	5	6	7	8	9	10	11	12
Ambala	69.11	113.52	120.11	96.7	109.9	156.1	165.9	93.1	110.4	117.2	113.9
Panchkula	*	*	*	*	*	*	*	134.1	82.7	114.2	48.4
Yamunanagar	*	*	*	*	*	145.6	148.0	113.4	94.8	138.4	87.6
Kurukshetra	*	*	62.76	60.0	52.9	55.9	102.4	45.7	29.2	67.1	30.9
Kaithal	'*	*	*	*	*	90.8	77.7	36.5	60.3	56.7	31.2
Karnal	54.22	56.60	57.57	83.5	44.2	88.5	74.3	47.1	42.0	58.2	52.3
Panipat	*	*	*	*	*	53.7	87.4	40.2	51.6	88.0	40.0
Sonipat	*	*	55.56	101.4	60.1	69.4	91.5	53.8	50.9	71.8	19.8
Rohtak	65.49	54.32	83.90	46.9	59.3	55.1	84.9	43.8	54.7	47.4	11.5
Jhajjar	*	*	*	*	*	*	*	36.0	61.1	53.2	44.1
Faridabad	*	*	*	52.8	59.3	63.9	59.9	37.7	38.1	67.2	51.0
Palwal	*	*	*	*	*	*	*	*	*	71.5	30.9
Gurugram	57.34	56.35	66.79	54.1	78.3	56.6	73.2	36.3	28.0	101.9	30.6
Nuh	*	*	*	*	*	*	*	*	0.0	88.9	36.1
Rewari	*	*	*	*	*	54.1	95.3	26.2	58.8	70.1	41.2
Mahendragarh	44.49	69.37	62.29	54.6	39.3	55.6	86.0	28.6	59.9	70.4	40.2
Bhiwani	*	*	41.22	30.1	36.6	49.7	66.0	18.7	40.9	45.8	27.5
Jind	42.84	41.55	49.36	31.8	56.2	47.9	99.6	35.0	69.8	71.2	35.6
Hisar	41.98	42.07	40.44	29.3	35.2	41.7	47.3	9.5	35.5	33.0	16.0
Fatehabad	*	*	*	*	*	*	*	9.5	42.9	42.6	19.7
Sirsa	*	*	*	21.3	62.8	46.2	37.1	18.5	21.5	33.3	19.9

*Information included in the old districts.

Source : Department of Land Records, Haryana.

RAINFALL STATISTICS

District-wise Average Annual Rainfall

No. 24.3 (a) (Centimetre)

District	1966	1970	1980	1985	1990	1995	2000	2005	2010	2014	2015
1	2	3	4	5	6	7	8	9	10	11	12
Ambala	69.11	113.52	96.7	109.9	156.1	165.9	93.1	110.4	117.2	113.9	116.1
Panchkula	*	*	*	*	*	*	134.1	82.7	114.2	48.4	66.7
Yamunanagar	*	*	*	*	145.6	148.0	113.4	94.8	138.4	87.6	91.9
Kurukshetra	*	*	60.0	52.9	55.9	102.4	45.7	29.2	67.1	30.9	45.7
Kaithal	*	*	*	*	90.8	77.7	36.5	60.3	56.7	31.2	34.5
Karnal	54.22	56.60	83.5	44.2	88.5	74.3	47.1	42.0	58.2	52.3	64.7
Panipat	*	*	*	*	53.7	87.4	40.2	51.6	88.0	40.0	60.2
Sonipat	*	*	101.4	60.1	69.4	91.5	53.8	50.9	71.8	19.8	60.7
Rohtak	65.49	54.32	46.9	59.3	55.1	84.9	43.8	54.7	47.4	11.5	30.9
Jhajjar	*	*	*	*	*	*	36.0	61.1	53.2	44.1	50.4
Faridabad	*	*	52.8	59.3	63.9	59.9	37.7	38.1	67.2	51.0	70.7
Palwal	*	*	*	*	*	*	*	*	71.5	30.9	40.5
Gurugram	57.34	56.35	54.1	78.3	56.6	73.2	36.3	28.0	101.9	30.6	43.0
Nuh	*	*	*	*	*	*	*	0.0	88.9	36.1	70.1
Rewari	*	*	*	*	54.1	95.3	26.2	58.8	70.1	41.2	44.2
Mahendragarh	44.49	69.37	54.6	39.3	55.6	86.0	28.6	59.9	70.4	40.2	36.7
Bhiwani	*	*	30.1	36.6	49.7	66.0	18.7	40.9	45.8	27.5	28.1
Jind	42.84	41.55	31.8	56.2	47.9	99.6	35.0	69.8	71.2	35.6	44.3
Hisar	41.98	42.07	29.3	35.2	41.7	47.3	9.5	35.5	33.0	16.0	19.5
Fatehabad	*	*	*	*	*	*	9.5	42.9	42.6	19.7	19.4
Sirsa	*	*	21.3	62.8	46.2	37.1	18.5	21.5	33.3	19.9	35.2

*Information included in the old districts.

Source : Department of Land Records, Haryana.

SECTION XXV

PUBLIC FINANCE

This section contains data on Public Finance of Haryana Government. Figures in this section have been taken from the Haryana Government Budget Documents and O/oRegional Director, National Savings, Haryana.

Tables 25.1 to 25.4— present information on the revenue receipts and revenue expenditure of Haryana Government.

Table 25.5— shows data on capital receipts of Haryana Government.

Table 25.6— shows data on capital expenditure of Haryana Government.

Tables 25.7 to 25.8— present information regarding Public Account of Haryana Government (receipts and disbursement).

Table 25.9— shows the financial position of Haryana Government.

Table 25.10— shows the purpose classification of Budgetary Expenditure of Administrative Departments of Haryana Government.

Table 25.11— shows the economic classification of Haryana Government Budgetary Expenditure.

PUBLIC FINANCE

Tax Revenue of Haryana Government

No. 25.1 (₹ in crore)

Item	2013-14	2014-15	2015-16 (Revised Estimates)	2016-17 (Budget Estimates)
1	2	3	4	5
(A) State's own Tax Revenue	25566.60	27634.57	34939.88	40199.51
	(88.44)	(88.62)	(86.41)	(86.66)
1. Taxes on Agricultural Income	0.00	0.00	0.00	0.00
	(0.00)	(0.00)	(0.00)	(0.00)
2. Taxes on Property and Capital Transactions (i to ii)	3214.90	3123.98	3113.40	3718.15
	(11.12)	(10.02)	(7.70)	(8.02)
(i.) Stamps and Registration	3202.48	3108.70	3096.90	3700.00
	(11.08)	(9.97)	(7.66)	(7.98)
(ii.) Land Revenue	12.42	15.28	16.50	18.15
	(0.04)	(0.05)	(0.04)	(0.04)
3. Taxes on Commodities and Services (i to viii)	22351.70	24510.59	31826.48	36481.36
	(77.32)	(78.60)	(78.71)	(78.64)
(i.) Sales Tax	16774.33	18993.25	25000.00	28750.00
	(58.02)	(60.91)	(61.83)	(61.98)
(ii.) State Excise	3697.34	3470.45	4567.59	5251.58
	(12.79)	(11.13)	(11.30)	(11.32)
(iii.) Taxes on Vehicles	1094.86	1191.50	1316.00	1447.60
	(3.79)	(3.82)	(3.25)	(3.12)
(iv.) Taxes on Goods and Passengers	497.45	527.07	600.00	660.00
	(1.72)	(1.69)	(1.48)	(1.42)
(v.) Taxes and Duties on Electricity	219.19	239.73	249.89	269.88
	(0.76)	(0.77)	(0.62)	(0.58)
(vi.) Entertainment Tax	52.36	31.41	84.00	93.80
	(0.18)	(0.10)	(0.21)	(0.20)
(vii.) Receipts under the Sugar cane (Regulations supply and Purchase Control)	6.25	6.83	9.00	8.50
	(0.02)	(0.02)	(0.02)	(0.02)
(viii.) Other Receipts	9.92	50.35	0.00	0.00
	(0.04)	(0.16)	(0.00)	(0.00)

PUBLIC FINANCE

Tax Revenue of Haryana Government

No. 25.1 (Concld.) (₹ in crore)

Item	2013-14	2014-15	2015-16 (Revised Estimates)	2016-17 (Budget Estimates)
1	2	3	4	5
(B) Share in Central Taxes (1 to 8)	3343.24	3548.09	5496.22	6188.80
	(11.56)	(11.38)	(13.59)	(13.34)
1. Taxes on income other than Corporation Tax	740.43	884.83	1226.25	1508.23
	(2.56)	(2.84)	(3.03)	(3.25)
2. Union Excise Duties	385.30	324.04	706.15	774.81
	(1.33)	(1.04)	(1.75)	(1.67)
3. Corporation Tax	1124.46	1239.11	1740.58	1946.25
	(3.89)	(3.97)	(4.30)	(4.20)
4. Tax on Wealth	3.08	3.35	0.00	0.00
	(0.01)	(0.01)	(0.00)	(0.00)
5. Customs	545.53	573.87	883.52	969.76
	(1.89)	(1.84)	(2.19)	(2.09)
6. Service Tax	544.44	522.86	939.72	989.75
	(1.88)	(1.68)	(2.32)	(2.13)
7. Other Taxes on Income & Expenditure @	0.00	0.03	0.00	0.00
	(0.00)	(0.00)	(0.00)	(0.00)
8. Others*	0.00	0.00	0.00	0.00
	(0.00)	(0.00)	(0.00)	(0.00)
Total Tax Revenue (A+B)	28909.84	31182.66	40436.10	46388.31
	(100.00)	(100.00)	(100.00)	(100.00)

Source : State Budget Documents/Department of Economic & Statistical Analysis, Haryana.

Note :—Figures in brackets are percentage to total tax revenue.

* Net proceeds assigned to state by the centre, given under the Head–'Other Taxes and Duties on Commodities and Services' included in share in central taxes instead of state's own tax revenue.

@ Adjustment of excess share of previous year.

** Percentage is negligible.

PUBLIC FINANCE

Non-Tax Revenue of Haryana Government

No. 25.2 (₹ in crore)

Item	2013-14	2014-15	2015-16 (Revised Estimates)	2016-17 (Budget Estimates)
1	2	3	4	5
(C) State's own Non-Tax Revenue (1 to 5)	4975.06	4613.12	5344.54	8308.45
	(54.66)	(47.97)	(38.92)	(50.15)
1. Interest Receipts (i to iv)	1090.72	933.59	1052.02	2375.50
	(11.99)	(9.71)	(7.66)	(14.34)
(i.) Departmental Commercial Undertakings	911.75	804.92	866.50	980.88
	(10.02)	(8.37)	(6.31)	(5.92)
(ii.) Public Sector and other Undertakings	11.85	11.79	56.47	1257.88
	(0.13)	(0.12)	(0.41)	(7.59)
(iii.) Realised on investment of cash balances	112.59	79.69	85.00	90.00
	(1.24)	(0.83)	(0.62)	(0.55)
(iv.) Others	54.53	37.19	44.05	46.74
	(0.60)	(0.39)	(0.32)	(0.28)
2. Dividends and Profits	6.49	5.81	7.40	6.75
	(0.07)	(0.06)	(0.05)	(0.04)
3. General Services	585.50	257.35	413.73	396.31
	(6.43)	(2.67)	(3.01)	(2.39)
4. Social Services (i to vii)	1687.65	1730.18	1762.80	2220.30
	(18.54)	(17.99)	(12.84)	(13.40)
(i.) Education, Sports, Art & Culture	318.94	564.49	864.96	1109.73
	(3.50)	(5.87)	(6.30)	(6.70)
(ii.) Medical and Public Health	148.06	145.50	144.10	195.81
	(1.63)	(1.51)	(1.05)	(1.18)
(iii.) Water supply & Sanitation	55.39	83.10	60.70	62.85
	(0.61)	(0.86)	(0.44)	(0.38)
(iv.) Urban Development	1104.54	861.11	600.00	750.00
	(12.14)	(8.96)	(4.37)	(4.53)
(v.) Labour and Employment	19.32	18.27	23.57	24.82
	(0.21)	(0.19)	(0.17)	(0.15)
(vi.) Social Security and Welfare	35.80	53.62	65.00	72.33
	(0.39)	(0.56)	(0.48)	(0.43)
(vii.) Others	5.60	4.09	4.47	4.76
	(0.06)	(0.04)	(0.03)	(0.03)

PUBLIC FINANCE

Non-Tax Revenue of Haryana Government

No. 25.2 (Contd.) (₹ in crore)

Item	2013-14	2014-15	2015-16 (Revised Estimates)	2016-17 (Budget Estimates)
1	2	3	4	5
5. Economic Services (i to xii)	1604.70	1686.19	2108.59	3309.59
	(17.63)	(17.54)	(15.36)	(19.98)
(i.) Crop Husbandry	27.16	12.01	10.00	10.00
	(0.30)	(0.12)	(0.07)	(0.06)
(ii.) Animal Husbandry	15.26	1.71	1.41	1.59
	(0.17)	(0.02)	(0.01)	(0.01)
(iii.) Forestry and Wild life	37.37	44.28	40.00	41.00
	(0.41)	(0.46)	(0.29)	(0.25)
(iv.) Co-operation	6.29	8.71	6.95	7.21
	(0.07)	(0.09)	(0.05)	(0.04)
(v.) Other Rural Development Programmes	8.75	5.82	8.41	8.92
	(0.10)	(0.06)	(0.06)	(0.05)
(vi.) Major, medium and minor Irrigation	95.18	129.38	163.75	164.20
	(1.04)	(1.35)	(1.19)	(0.99)
(vii.) Industries and Village and Small Industries	2.78	1.75	2.20	2.11
	(0.03)	(0.02)	(0.02)	(0.01)
(viii.) Non-Ferrous, mining and metallurgical Industries	79.10	43.46	400.00	1040.00
	(0.87)	(0.45)	(2.92)	(6.28)
(ix.) Power	8.22	0.01	0.00	0.00
	(0.09)	(0.00)	(0.00)	(0.00)
(x.) Road and Bridges	162.41	160.57	110.00	125.00
	(1.78)	(1.67)	(0.80)	(0.76)
(xi.) Road Transport	1097.54	1235.31	1325.00	1865.00
	(12.06)	(12.85)	(9.65)	(11.26)
(xii.) Others	64.64	43.18	40.87	44.56
	(0.71)	(0.45)	(0.30)	(0.27)
(D) Grant-in-aid from Central Government (1 to 4)	4127.18	5002.88	8386.71	8258.77
	(45.34)	(52.03)	(61.08)	(49.85)
1. State Plan Schemes	856.66	2815.36	984.63	1456.44
	(9.41)	(29.28)	(7.17)	(8.79)
2. Centrally Sponsored Plan Schemes	951.36	439.75	1175.48	1211.78
	(10.45)	(4.57)	(8.56)	(7.31)

PUBLIC FINANCE

Non-Tax Revenue of Haryana Government

No. 25.2 (Concld.) (₹ in crore)

Item	2013-14	2014-15	2015-16 (Revised Estimates)	2016-17 (Budget Estimates)
1	2	3	4	5
3. Non-Plan Grants	2256.17	1723.20	3950.79	2983.41
	(24.79)	(17.92)	(28.77)	(18.01)
4. Central Plan Schemes	62.99	24.57	2275.81	2607.14
	(0.69)	(0.26)	(16.58)	(15.74)
Total Non-tax Revenue (C+D)	**9102.24**	**9616.00**	**13731.25**	**16567.22**
	(100.00)	**(100.00**	**(100.00)**	**(100.00)**
Total Tax Revenue (From Table No. 26.1)	**28909.84**	**31182.66**	**40436.10**	**46388.31**
Total Revenue Receipts	**38012.08**	**40798.66**	**54167.35**	**62955.53**

Source : State Budget Documents/Department of Economic and Statistical Analysis, Haryana.

Note :—Figures in brackets are percentage to total non-tax revenue.

PUBLIC FINANCE

Developmental Revenue Expenditure of Haryana Government

No. 25.3 (₹ in crore)

Item	2013-14	2014-15	2015-16 (Revised Estimates)	2016-17 (Budget Estimates)
	2	3	4	5
(A) Social Services (1 to 14)	15413.41	19120.56	25194.92	29402.77
	(54.75)	(59.36)	(55.03)	(55.60)
1. General Education	6947.55	8756.53	10589.47	12878.83
	(24.68)	(27.19)	(23.13)	(24.35)
2. Technical Education	294.82	354.12	416.39	421.42
	(1.05)	(1.10)	(0.91)	(0.80)
3. Art and Culture	6.73	9.68	14.02	23.83
	(0.02)	(0.03)	(0.03)	(0.05)
4. Sports and Youth Services	124.39	172.85	289.01	313.13
	(0.44)	(0.54)	(0.63)	(0.59)
5. Medical & Public Health	1570.27	2046.57	2647.27	3156.39
	(5.58)	(6.35)	(5.78)	(5.97)
6. Family Welfare	132.37	127.28	174.26	182.45
	(0.47)	(0.39)	(0.38)	(0.34)
7. Water Supply and Sanitation	1229.19	1359.24	1670.19	1870.77
	(4.37)	(4.22)	(3.65)	(3.54)
8. Urban Development	1628.23	1640.11	2998.48	3645.86
	(5.78)	(5.09)	(6.55)	(6.89)
9. Welfare of SC, ST and other Backward Classes	321.82	270.00	656.80	662.52
	(1.14)	(0.84)	(1.43)	(1.25)
10. Housing	22.77	21.77	24.37	27.19
	(0.08)	(0.07)	(0.05)	(0.05)
11. Labour and Employment	237.71	289.71	351.03	401.21
	(0.85)	(0.90)	(0.77)	(0.76)
12. Social Security and Welfare	2343.33	3504.18	4339.79	5026.78
	(8.32)	(10.88)	(9.48)	(9.51)
13. Relief on account of Natural Calamities	304.46	307.74	682.48	292.39
	(1.08)	(0.95)	(1.49)	(0.55)
14. Others	249.77	260.78	341.36	500.00
	(0.89)	(0.81)	(0.75)	(0.95)

PUBLIC FINANCE

Developmental Revenue Expenditure of Haryana Government

No. 25.3 (Contd.) (₹ in crore)

Item	2013-14	2014-15	2015-16 (Revised Estimates)	2016-17 (Budget Estimates)
1	2	3	4	5
(B) Economic Services (1 to 11)	12740.20	13088.00	20590.64	23482.21
	(45.25)	(40.64)	(44.97)	(44.40)
1. General Economic Services	285.64	94.49	271.18	482.97
	(1.01)	(0.29)	(0.59)	(0.91)
2. Agriculture and Allied Services (i to x)	1846.45	2011.92	2768.37	3483.44
	(6.56)	(6.25)	(6.05)	(6.59)
(i.) Crop Husbandry	531.95	526.28	919.72	1493.77
	(1.89)	(1.63)	(2.01)	(2.83)
(ii.) Soil and Water Conservation	43.85	52.18	64.74	98.56
	(0.16)	(0.16)	(0.14)	(0.19)
(iii.) Animal Husbandry	406.77	503.80	574.11	715.18
	(1.44)	(1.57)	(1.25)	(1.35)
(iv.) Dairy Development	0.93	0.99	0.89	1.26
	(**)	(**)	(**)	(**)
(v.) Fisheries	23.50	27.96	39.85	47.22
	(0.08)	(0.09)	(0.09)	(0.09)
(vi.) Forestry and Wild Life	246.92	300.05	342.60	347.80
	(0.88)	(0.93)	(0.75)	(0.66)
(vii.) Food, Storage and Warehousing	98.04	127.18	189.37	202.23
	(0.35)	(0.40)	(0.41)	(0.38)
(viii.) Agriculture Research and Education	260.32	231.98	324.43	354.54
	(0.92)	(0.72)	(0.71)	(0.67)
(ix.) Co-operation	232.78	240.03	311.08	220.70
	(0.83)	(0.75)	(0.68)	(0.42)
(x.) Other Agricultural Programmes	1.39	1.47	1.58	2.18
	(0.01)	(0.00)	(0.00)	(0.00)
3. Rural Development	1727.40	1843.44	2522.02	2854.22
	(6.14)	(5.72)	(5.51)	(5.40)
4. Irrigation and Flood Control	1161.83	1159.14	1648.26	1927.14
	(4.13)	(3.60)	(3.60)	(3.65)
5. Energy	5212.06	5244.67	10363.48	10716.77
	(18.51)	(16.28)	(22.63)	(20.26)
6. Industries, Village and Small Industries	88.39	136.57	159.85	789.93
	(0.31)	(0.42)	(0.35)	(1.49)
7. Non-Ferrous Mining and Metallurgical Industries	8.67	9.11	11.11	13.85
	(0.03)	(0.03)	(0.02)	(0.03)

PUBLIC FINANCE

Developmental Revenue Expenditure of Haryana Government

No. 25.3 (Concld.) (₹ in crore)

Item	2013-14	2014-15	2015-16 (Revised Estimates)	2016-17 (Budget Estimates)
1	2	3	4	5
8. Civil Aviation	3.06	1.72	1.76	2.37
	(0.01)	(0.01)	(**)	(**)
9. Science, Technology and Environment	29.75	21.65	35.60	33.49
	(0.11)	(0.07)	(0.08)	(0.06)
10. Road & Bridges	866.08	792.36	910.73	1028.60
	(3.07)	(2.46)	(1.99)	(1.95)
11. Road Transport	1510.87	1772.93	1898.28	2149.43
	(5.37)	(5.51)	(4.15)	(4.06)
Total Developmental Revenue Expenditure (A+B)	28153.61	32208.56	45785.56	52884.98
	(100.00)	(100.00)	(100.00)	(100.00)

Source : State Budget Documents/Department of Economic and Statistical Analysis, Haryana.

Note :—Figures in brackets are percentage to the total developmental revenue expenditure.

PUBLIC FINANCE

Non-Developmental Revenue Expenditure of Haryana Government

No. 25.4 (₹ in crore)

Item	2013-14	2014-15	2015-16 (Revised Estimates)	2016-17 (Budget Estimates)
1	2	3	4	5
1. Organs of State	560.77	747.35	801.64	866.86
	(4.12)	(4.46)	(4.27)	(3.92)
2. Fiscal Services	287.06	334.51	406.97	440.72
	(2.11)	(2.00)	(2.17)	(1.99)
3. Interest Payment and Servicing of Debt (A+B)	5849.77	6928.27	8543.36	10490.04
	(43.02)	(41.33)	(45.52)	(47.46)
(A) Appropriation for Reduction Avoidance of Debt	0.00	0.00	262.50	0.00
	(0.00)	(0.00)	(1.40)	(0.00)
(B) Interest Payments (i to iv)	5849.77	6928.27	8280.86	10490.04
	(43.02)	(41.33)	(44.12)	(47.46)
(i.) Interest on Loans from the Central Govt.	112.10	112.23	105.45	95.55
	(0.83)	(0.67)	(0.56)	(0.43)
(ii.) Interest on Internal Debt (a to d)	4837.08	5887.22	7125.34	9339.91
	(35.57)	(35.12)	(37.97)	(42.25)
(a) Interest on Market Loans	2707.63	3653.11	4830.79	5734.26
	(19.91)	(21.79)	(25.74)	(25.94)
(b) Interest on Spl. Securities issued to NSS Fund of GOI by State Govt.	1109.93	1122.61	1175.40	1238.07
	(8.16)	(6.70)	(6.26)	(5.60)
(c) Interest on ways and means Advances from R.B.I.	0.03	0.00	1.00	1.00
	(**)	(**)	(0.01)	(**)
(d) Others	1019.49	1111.50	1118.15	2366.58
	(7.50)	(6.63)	(5.96)	(10.71)
(iii.) Interest on Small Savings Provident Funds, etc.	871.89	899.76	1015.23	1013.59
	(6.41)	(5.37)	(5.41)	(4.59)
(iv.) Others	28.70	29.06	34.84	40.99
	(0.21)	(0.17)	(0.18)	(0.19)
4. Administrative Services (i to v)	2729.45	3498.45	3806.62	4644.98
	(20.08)	(20.86)	(20.29)	(21.02)
(i.) District Administration	137.92	155.08	160.77	194.96
	(1.02)	(0.92)	(0.86)	(0.88)
(ii.) Police	2031.86	2625.25	2861.00	3542.14
	(14.94)	(15.66)	(15.25)	(16.03)

PUBLIC FINANCE

Non-Developmental Revenue Expenditure of Haryana Government

No. 25.4 (Concld.) (₹ in crore)

Item	2013-14	2014-15	2015-16 (Revised Estimates)	2016-17 (Budget Estimates)
1	2	3	4	5
(iii.) Public Works	170.57	262.15	232.38	284.73
	(1.26)	(1.56)	(1.24)	(1.29)
(iv.) Secretariat General Services	104.41	113.01	122.92	144.04
	(0.77)	(0.67)	(0.65)	(0.65)
(v.) Others	284.69	342.96	429.55	479.11
	(2.09)	(2.05)	(2.29)	(2.17)
5. Pensions and Miscellaneous General Services	4170.26	5256.15	5208.59	5660.75
	(30.67)	(31.35)	(27.75)	(25.61)
I. Total Non-Developmental Revenue Expenditure	**13597.31**	**16764.73**	**18767.18**	**22103.35**
	(100.00)	(100.00)	(100.00)	(100.00)
II. Total Developmental Revenue Expenditure From (Table No. 26.3)	**28153.61**	**32208.56**	**45785.56**	**52884.98**
III. Compensation and Assignments to Local Bodies and Panchayati Raj Institutions	**136.18**	**144.58**	**307.76**	**247.55**
Total Revenue Expenditure (I+II+III)	**41887.10**	**49117.87**	**64860.50**	**75235.88**

Source : State Budget Documents/Department of Economic and Statistical Analysis, Haryana.

Note :—Figures in brackets are percentage to the total Non-Developmental Revenue Expenditure.

** Percentage is negligible.

PUBLIC FINANCE

Capital Receipts of Haryana Government

No. 25.5 (₹ in crore)

Item	2013-14	2014-15	2015-16 (Revised Estimates)	2016-17 (Budget Estimates)
1	2	3	4	5
1. Recoveries of Loans	261.85	272.82	457.41	688.13
	(2.64)	(2.50)	(1.48)	(2.67)
2. Other Loans	9.89	18.74	16.87	22.34
	(0.10)	(0.17)	(0.06)	(0.09)
3. Public Debt. (Net) (i + ii)	9635.69	10631.34	30360.66	25048.54
	(97.26)	(97.33)	(98.46)	(97.24)
(i.) Internal Debt of the State Government (Net)	9462.61	10654.32	29972.46	24413.24
	(95.51)	(97.54)	(97.20)	(94.77)
(ii.) Loans & Advances from Central Govt. (Net)	173.08	-22.98	388.20	635.30
	(1.75)	(-0.21)	(1.26)	(2.47)
Total	**9907.43**	**10922.90**	**30834.94**	**25759.01**
	(100.00)	(100.00)	(100.00)	(100.00)

Source : State Budget Documents/Department of Economic and Statistical Analysis, Haryana.

Note :—Figures in brackets are percentage to total.

PUBLIC FINANCE

Capital Expenditure of Haryana Government

No. 25.6 (₹ in crore)

Item	2013-14	2014-15	2015-16 (Revised Estimates)	2016-17 (Budget Estimates)
1	2	3	4	5
I Capital Outlay (A+B)	3934.60	3715.53	6481.67	8816.70
	(83.53)	(81.51)	(32.12)	(65.09)
(A) Developmental (a+b)	3652.44	3424.83	6014.16	8287.90
	(77.54)	(75.13)	(29.81)	(61.18)
(a) Social Services (1 to 8)	1823.94	1897.56	1792.30	2459.13
	(38.72)	(41.63)	(8.88)	(18.15)
1. Education, Sports, Art and culture	158.99	186.07	209.40	254.31
	(3.37)	(4.08)	(1.04)	(1.88)
2. Medical & Public Health,	49.82	64.87	35.75	578.10
	(1.06)	(1.42)	(0.18)	(4.27)
3. Water Supply & Sanitation	1077.38	959.96	964.19	1217.60
	(22.87)	(21.06)	(4.78)	(8.99)
4. Housing	35.89	30.51	96.35	132.00
	(0.76)	(0.67)	(0.48)	(0.97)
5. Welfare of SC/ST and other Backward Classes	1.25	1.25	2.24	11.55
	(0.03)	(0.03)	(0.01)	(0.08)
6. Social Security and Welfare	1.93	56.84	140.31	123.07
	(0.04)	(1.25)	(0.69)	(0.91)
7. Other Social Services	498.68	598.06	344.06	142.50
	(10.59)	(13.12)	(1.70)	(1.05)
8. Family Welfare	0.00	0.00	0.00	0.00
	(0.00)	(0.00)	(0.00)	(0.00)
(b) Economic Services (1 to 8)	1828.50	1527.27	4221.86	5828.77
	(38.82)	(33.50)	(20.93)	(43.03)
1. General Economic Services	20.29	29.51	31.90	66.81
	(0.43)	(0.65)	(0.16)	(0.49)
2. Agriculture and Allied Services (i to iv)	-1075.70	-1053.03	-134.25	93.48
(	-(22.84)	-(23.10)	-(0.67)	(0.69)
(i.) Food Storage and Warehousing	-1125.43	-1121.43	-265.91	-4.46
	-(23.89)	-(24.60)	-(1.32)	-(0.03)
(ii.) Co-operation	44.78	63.90	115.31	82.44
	(0.95)	(1.40)	(0.57)	(0.61)
(iii.) Fisheries	0.00	0.00	1.35	0.50
	(0.00)	(0.00)	(0.00)	(0.00)
(iv.) Forestry & wild life	0.00	0.00	0.00	0.00
	(0.00)	(0.00)	(0.00)	(0.00)
(v.) Animal Husbandry	4.95	4.50	15.00	15.00
	(0.10)	(0.10)	(0.08)	(0.11)

PUBLIC FINANCE

Capital Expenditure of Haryana Government

No. 25.6 (Contd.) (₹ in crore)

Item	2013-14	2014-15	2015-16 (Revised Estimates)	2016-17 (Budget Estimates)
1	2	3	4	5
3. Irrigation and Flood Control	908.30	965.33	538.22	725.50
	(19.28)	(21.18)	(2.67)	(5.36)
4. Energy/Power Projects	100.08	66.94	1597.50	1933.51
	(2.12)	(1.47)	(7.92)	(14.27)
5. Industries and Minerals	6.05	1.22	4.03	5.22
	(0.13)	(0.02)	(0.02)	(0.04)
6. Civil Aviation	6.89	2.92	5.80	74.75
	(0.15)	(0.06)	(0.03)	(0.55)
7. Roads & Bridges	1743.58	1376.20	2066.01	2716.00
	(37.02)	(30.19)	(10.24)	(20.05)
8. Road Transport	119.01	138.18	112.65	213.50
	(2.53)	(3.03)	(0.56)	(1.58)
(B) Non-Developmental (General Services)	282.16	290.70	467.51	528.80
	(5.99)	(6.38)	(2.31)	(3.91)
II Loans & Advances (C+D)	775.61	842.87	13695.13	4729.38
	(16.47)	(18.49)	(67.88)	(34.91)
(C) Developmental (a+b)	654.89	720.31	13545.59	4668.88
	(13.91)	(15.80)	(67.14)	(34.46)
(a) Social Services (i to iii)	161.54	173.73	161.00	6.50
	(3.43)	(3.81)	(0.80)	(0.04)
(i.) Loans to Govt. Servant for Housing	161.54	173.73	161.00	6.50
	(3.43)	(3.81)	(0.80)	(0.05)
(ii.) Urban Development	0.00	0.00	0.00	0.00
	(0.00)	(0.00)	(0.00)	(0.00)
(iii.) Welfare of SC/ST and other Backward Classes	0.00	0.00	0.00	0.00
	(0.00)	(0.00)	(0.00)	(0.00)

PUBLIC FINANCE

Capital Expenditure of Haryana Government

No. 25.6 (Concld.) (₹ in crore)

Item	2013-14	2014-15	2015-16 (Revised Estimates)	2016-17 (Budget Estimates)
1	2	3	4	5
(b) Economic Services (i to iv)	493.35	546.58	13384.59	4662.38
	(10.48)	(11.99)	(66.34)	(34.42)
(i.) Agriculture & Allied Activities	41.53	222.77	197.91	59.46
	(0.88)	(4.89)	(0.98)	(0.44)
(ii.) Rural Development	0.94	0.70	1.00	1.50
	(0.02)	(0.01)	(0.01)	(0.01)
(iii.) Energy/Power Projects	290.88	118.11	12519.68	4176.42
	(6.18)	(2.59)	(62.05)	(30.83)
(iv.) Industry and Minerals	160.00	205.00	666.00	425.00
	(3.40)	(4.50)	(3.30)	(3.14)
(D) Non Developmental (Loan to Govt. Servant other than Housing	120.72	122.56	149.54	60.50
	(2.56)	(2.69)	(0.74)	(0.45)
Total Capital Expenditure (I + II)	**4710.21**	**4558.40**	**20176.80**	**13546.08**
	(100.00)	(100.00)	(100.00)	(100.00)

Source : State Budget Documents/Department of Economic and Statistical Analysis, Haryana.

Note :—Figures in brackets are percentage to the total Capital Expenditure.

PUBLIC FINANCE

Public Account of Haryana Government (Receipts)

No. 25.7 (₹ in crore)

Item	2013-14	2014-15	2015-16 (Revised Estimates)	2016-17 (Budget Estimates)
1	2	3	4	5
Public Accounts				
(1) Small Savings Provident Funds etc.	2498.81	2747.69	2975.00	3152.00
	(3.62)	(3.51)	(3.51)	(3.26)
(2) Reserve Fund	511.50	1475.14	890.89	533.51
	(0.74)	(1.88)	(1.05)	(0.55)
(3) Deposits and Advances	15645.50	17091.83	18044.20	19922.40
	(22.69)	(21.82)	(21.27)	(20.58)
(4) Suspense and Miscellaneous	42783.95	50502.13	55847.00	65617.00
	(62.04)	(64.47)	(65.83)	(67.80)
(5) Remittances	7521.22	6514.21	7080.00	7555.00
	(10.91)	(8.32)	(8.34)	(7.81)
Total (1 to 5)	**68960.98**	**78331.00**	**84837.09**	**96779.91**
	(100.00)	(100.00)	(100.00)	(100.00)

Source : State Budget Documents/Department of Economic and Statistical Analysis, Haryana.

Note :—Figures in brackets are percentage to total.

PUBLIC FINANCE

Public Account of Haryana Government (Disbursement)

No. 25.8 (₹ in crore)

Item	2013-14	2014-15	2015-16 (Revised Estimates)	2016-17 (Budget Estimates)
1	2	3	4	5
Public Accounts				
(1) Small Savings Provident Funds etc.	1777.82	1706.64	1630.00	1580.00
	(2.50)	(2.26)	(1.92)	(1.63)
(2) Reserve Fund	509.21	1436.17	809.67	503.75
	(0.71)	(1.90)	(0.95)	(0.52)
(3) Deposits and Advances	14559.07	16620.40	17487.50	19257.20
	(20.48)	(21.97)	(20.61)	(19.90)
(4) Suspense and Miscellaneous	46732.90	49356.59	57826.00	67820.00
	(65.73)	(65.24)	(68.14)	(70.10)
(5) Remittances	7521.46	6528.10	7110.00	7595.00
	(10.58)	(8.63)	(8.38)	(7.85)
Total (1 to 5)	71100.46	75647.90	84863.17	96755.95
	(100.00)	(100.00)	(100.00)	(100.00)

Source : State Budget Documents/Department of Economic and Statistical Analysis, Haryana.

Note :—Figures in brackets are percentage to total.

PUBLIC FINANCE

Financial Position of Haryana Government

No. 25.9 (₹ in crore)

Item	2013-14	2014-15	2015-16 (Revised Estimates)	2016-17 (Budget Estimates)
1	2	3	4	5
1. Opening Balance—				
According to books of—				
(a) A.G.	164.97	(-)652.31	76.07	14.98
(b) R.B.I.	170.78	(-)616.92	100.04	38.95
2. Revenue Account—				
(a) Receipts	38012.08	40798.66	54167.35	62955.53
(b) Expenditure	41887.10	49117.87	64860.50	75235.88
(c) Surplus / Deficit	(-)3875.02	(-)8319.21	(-)10693.15	(-)12280.35
3. Miscellaneous Capital Receipts	9.89	18.74	16.87	22.34
4. Capital Outlay	3934.60	3715.53	6481.67	8816.69
5. Public Debt —				
Debt incurred	17712.95	18858.75	38940.80	34726.04
Repayments	8077.26	8227.41	8580.14	9677.50
Net	9635.69	10631.34	30360.66	25048.54
6. Loans and Advances—				
Advances	775.61	842.87	13695.13	4729.39
Recoveries	261.85	272.82	457.41	688.13
Net	(-)513.76	(-)570.05	(-)13237.72	(-)4041.26
7. Inter State Settlement				
8. Appropriation to Contingency Fund				
9. Contingency Fund (Net)				
10. Small Savings, Provident Fund etc. (Net)	720.99	1041.05	1345.00	1572.00
11. Deposits and Advances, Reserve Funds and Suspense & Misc. (Net)	(-)2860.23	1655.93	(-)1341.08	(-)1508.04
12.	(-)0.24	(-)13.89	(-)30.00	(-)40.00
13. Net (On year's account)	(-)817.28	728.38	(-)61.09	(-)43.46
14. Closing Balance— According to books of —				
(a) A.G.	(-)652.31	76.07	14.98	(-)28.48
(b) R.B.I.	(-)616.92	100.04	38.95	(-)4.51

Source : State Budget Documents/Department of Economic and Statistical Analysis, Haryana.

PUBLIC FINANCE

Budgetary Expenditure of Administrative Departments of Haryana Government—Purpose Classification

No. 25.10 (₹ in lakh)

Item	2013-14	2014-15	2015-16 (Revised Estimates)	2016-17 (Budget Estimates)
1	2	3	4	5
1. General Public Services	477058	599306	678276	812886
1.1 General Administration, Public Order & Safety	473511	596555	673872	808667
1.2 General Research	3547	2751	4404	4219
2. Civil Defence	2371	2379	2872	3017
3. Education Affairs and Services	959922	1152517	1381959	1690443
(i.) Administration, Regulation and Research	33134	24355	44349	54513
(ii.) Schools, University & Institutions	926788	1128162	1337610	1635930
4. Health Affairs and Services	166166	207467	274902	305200
(i.) Administration, Regulation and Research	10039	10286	12549	15386
(ii.) Hospitals, Clinics and other Health Services	156127	197181	262353	289814
5. Welfare Affairs and Services	300341	430208	530545	614108
6. Housing and Community Amenity Affairs and Services	435843	425881	612417	694562
7. Cultural, Recreational and Religious Affairs and Services	18724	26421	39767	48800
8. Economic Affairs and Services	1286743	1332821	3638617	3086268
8.1 General Administration, Regulation and Research	32289	63105	88034	90086
8.2 Agriculture, Forestry, Fisheries and Hunting	247304	258724	392777	486012

PUBLIC FINANCE

Budgetary Expenditure of Administrative Departments of Haryana Government—Purpose Classification

No. 25.10 (Concld.) (₹ in lakh)

Item	2013-14	2014-15	2015-16 (Revised Estimates)	2016-17 (Budget Estimates)
1	2	3	4	5
8.3 Mining, Manufacturing and Construction	28065	36790	87546	113831
8.4 Electricity, Gas, Steam and Other Sources of Energy	559410	542965	2448100	1682708
8.5 Drinking Water Supply	216934	219778	250372	279312
8.6 Transport and Communication	310959	280240	374391	422185
8.7 Other Economic Services	-108218	-68781	-2603	12134
9. Environmental Protection	570	701	748	952
10. Relief on Calamities	23034	50384	63128	34042
11. Interest	571107	658322	821607	1031087
Total Administrative Department	**4241879**	**4886407**	**8044838**	**8321365**
Total Departmental Commercial undertaking	**377037**	**417476**	**445576**	**525060**
Total Expenditure	**4618916**	**5303883**	**8490414**	**8846425**

Source : State Budget Documents/Department of Economic and Statistical Analysis, Haryana.

PUBLIC FINANCE

Budgetary Expenditure of Haryana Government—Economic Classification

No. 25.11 (₹ in lakh)

Item	2013-14	2014-15	2015-16 (Revised Estimates)	2016-17 (Budget Estimates)
1	2	3	4	5
I Administrative Departments (1 to 10)	4241879	4886407	8044838	8321365
1. Consumption Expenditure	1701098	2074714	2409740	2878934
(i.) Compensation of Employees	1496483	1820918	2067444	2472970
(ii.) Net Purchase of Commodities and Services	182824	209653	307815	365108
(iii.) Transfers in kind	21791	44143	34481	40856
2. Gross Capital Formation	264923	271767	419601	606192
3. Current Transfers	604632	893977	1342944	1511952
4. Subsidy	568112	61119	97120	147167
5. Inputd Subsidy	164378	179594	232608	228963
6. Interest	571107	658322	821607	1031087
7. Capital Transfers	265780	647996	1166410	1231995
8. Purchase of Financial Assets	13803	11474	171355	199886
9. Loans and Advances	77561	84286	1369512	472938
10. Net Purchase of Physical Assets	10485	3158	13941	12251

PUBLIC FINANCE

Budgetary Expenditure of Haryana Government—Economic Classification

No. 25.11 (Concld.) (₹ in lakh)

Item	2013-14	2014-15	2015-16 (Revised Estimates)	2016-17 (Budget Estimates)
1	2	3	4	5
II Departmental Commercial Undertakings (1 to 6)	377037	417476	445576	525060
1. Purchase of Commodities and Services including maintenance	112458	122778	131058	146088
2. Compensation of Employees	119255	136949	203926	227858
3. Consumption of Fixed Capital	3394	3988	4290	4390
4. Interest	52505	57493	46479	57917
5. Gross Capital Formation	87666	95368	54098	84807
6. Net Purchase of Physical Assets	1759	900	5725	4000
Total Expenditure (I+II)	**4618916**	**5303883**	**8490414**	**8846425**

Source : State Budget Documents/Department of Economic and Statistical Analysis, Haryana.

SECTION—XXVI

EXCISE AND SALES TAX

This section contains the following information collected from the O/o Excise and Taxation Commissioner, Haryana :-

Table 26.1—shows the number of assesses and sales tax realised.

Table 26.2—presents the consumption of liquor and opium.

Table 26.3—indicates receipts from entertainment tax.

Table 26.4—gives the number of entertainment places.

Table 26.5—shows rates of excise duty on liquors, opium and other drugs.

Table 26.6—contain the information on number of registered owners of vehicles and tax collected under Passengers and Goods Tax Act, 1952.

EXCISE AND SALES TAX
Number of Assesses and Sales Tax Realised

No. 26.1

Year/District	Number of Assesses as on 31st March 2016		Tax Realised (₹ in lacs)	
	Haryana Value Added Tax Act, 2003	Central Sales Tax Act,1956	Haryana Value Added Tax Act, 2003	Central Sales Tax Act, 1956
1	2	3	4	5
1966-67	20,366	15,749	51,511	20,258
1970-71	26,132	20,750	1,04,125	65,233
1980-81	54,546	49,779	5,58,820	4,45,145
1990-91	84,055	79,758	32,16,199	17,28,113
1995-96	99,726	95,714	69,48,623	36,89,348
2000-01	1,13,654	1,12,951	1,84,49,479	73,35,008
2005-06	1,33,528	1,30,819	4,39,94,058	1,24,44,553
2010-11	1,79,161	1,77,043	10,38,70,712	2,86,18,474
2013-14	2,13,430	2,11,501	1,56,98,923.47	15,49,847.76
2014-15 (R)	2,14,775	2,12,936	17,42,516.81	2,68,849.63
2015-16	2,14,775	2,12,936	19,28,213.84	5,26,792.63
Ambala	13,775	13,734	1,83,634.58	4,666.96
Panchkula	6,689	6,678	38,423.56	5,712.72
Yamunanagar	10,912	10,895	21,710.14	3,417.43
Kurukshetra	7,154	7,073	18,712.85	709.53
Kaithal	6,809	6,769	16,624.82	323.36
Karnal	12,557	12,488	99,169.28	4,686.88
Panipat	12,849	12,755	3,20,148.75	4,4284.7
Sonipat	11,058	10,992	1,03,988.73	17,183.57
Rohtak	6,645	6,475	38,565.03	2,160.93
Jhajjar	5,673	5,633	34,356.61	10,849.14
Faridabad	31,520	31,140	3,58,338.97	33,056.43
Palwal	3,874	3,650	19,933.78	4,547.7
Gurugram	32,942	32,632	4,79,657.19	74,503.79
Nuh	1,714	1,685	11,133.55	690.13
Rewari	6,016	6,004	48,823.77	15,236.12
Mahendragarh	3,279	3,254	4,298.94	165.43
Bhiwani	7,490	7,483	21,501.69	584.38
Jind	7,272	7,202	13,139.43	533.14
Hisar	11,189	11,098	42,538.76	2,839.41
Fatehabad	5,749	5,734	15,112.91	71.47
Sirsa	9,609	9,562	22,566.63	261.41
Head Office	0	0	15,833.87	3,00,308

Source : O/o Excise and Taxation Commissioner, Haryana.

R= Revised

EXCISE AND SALES TAX

Consumption of Liquor and Opium

No. 26.2

Year/District	Country Liquor (Proof Litres)	Foreign Liquor (Proof Litres)	Wine and Beer (Bulk Litres)	Opium (Kilograms)
1	2	3	4	5
1966-67	14,20,345	50,785	1,46,994	4.000
1970-71	41,46,157	1,70,546	5,67,526	2.064
1975-76	54,96,374	15,13,180	15,51,665	2.220
1980-81	49,93,664	44,43,067	57,21,705	5.000
1985-86	1,29,16,338	1,03,97,267	1,01,59,797	5.000
1990-91	2,38,10,988	2,23,84,493	1,53,05,645	5.000
1995-96	3,14,25,065	1,89,04,517	1,06,09,851	5.000
2000-01	4,29,90,000	1,76,88,000	1,70,41,875	2.000
2005-06	4,15,70,000	2,33,21,000	1,55,95,750	1.404
2010-11	1,140,43,830	6,07,69,607	13,11,44,276	2.830
2013-14	9,59,63,868	6,03,38,276	6,36,88,580	0.500
2014-15	10,01,71,000	5,74,70,000	11,40,17,662	30.000
2015-16	8,65,25,000	5,51,92,000	12,33,92,449	55.000
Ambala	34,05,000	18,53,000	51,41,684	—
Panchkula	18,36,000	14,46,000	2,25,91,088	—
Yamunanagar	35,56,000	14,73,000	33,29,210	—
Kurukshetra	23,01,000	10,63,000	26,55,799	—
Kaithal	46,90,000	8,95,000	77,85,336	—
Karnal	45,81,000	14,78,000	22,276	—
Panipat	42,85,000	18,50,000	47,67,987	—
Sonipat	47,85,000	23,66,000	75,750	45.000
Rohtak	33,93,000	18,64,000	25,91,783	—
Jhajjar	37,82,000	17,99,000	29,58,983	—
Faridabad	72,63,000	1,01,76,000	1,04,21,226	—
Palwal	23,86,000	14,07,000	34,25,760	—
Gurugram	72,15,000	1,67,33,000	2,37,41,915	—
Nuh	7,37,000	7,23,000	9,17,026	—
Rewari	37,68,000	30,69,000	40,14,776	—
Mahendragarh	25,86,000	12,40,000	12,70,271	—
Bhiwani	56,84,000	16,62,000	1,75,80,765	—
Jind	49,77,000	8,31,000	17,55,216	10.000
Hisar	69,44,000	13,46,000	36,59,958	—
Fatehabad	30,77,000	7,67,000	26,83,292	—
Sirsa	52,74,000	11,51,000	20,02,348	—

Source : O/o Excise and Taxation Commissioner, Haryana.

EXCISE AND SALES TAX

Receipts from Entertainment Tax

No. 26.3 (₹ in Lacs)

Year/District	Entertainment Tax
1	2
1966-67	50.14
1970-71	110.54
1980-81	542.51
1985-86	836.64
1990-91	731.00
1995-96	1,005.49
2000-01	914.63
2005-06	1,356.09
2010-11	3,508.97
2011-12	3,995.95
2013-14	6,185.19
2014-15	6,325.69
2015-16	7,459.72
Ambala	212.65
Panchkula	107.39
Yamunanagar	133.10
Kurukshetra	160.88
Kaithal	3.74
Karnal	124.5
Panipat	238.09
Sonipat	249.38
Rohtak	201.93
Jhajjar	40.54
Faridabad	1,410.25
Palwal	0.51
Gurugram	3,989.21
Nuh	0.10
Rewari	176.74
Mahendragarh	14.27
Bhiwani	78.56
Jind	27.75
Hisar	163.27
Fatehabad	2.59
Sirsa	124.27

Source : O/o Excise and Taxation Commissioner, Haryana.

EXCISE AND SALES TAX

Entertainment Places
(Cinema Halls/Multiplexes/Screen/Video &Theatre)

No. 26.4

District	Entertainment Places									
	1966-67	1970-71	1980-81	1990-91	1995-96	2000-01	2005-06	2010-11	2014-15	2015-16
1	2	3	4	5	6	7	8	9	10	11
Ambala	10	11	16	8	8	7	6	4	11	11
Panchkula	*	*	*	*	*	2	2	3	4	11
Yamunanagar	*	*	*	5	5	5	2	1	40	6
Kurukshetra	*	*	13	7	7	7	4	3	0	1
Kaithal	*	*	*	5	6	5	4	2	63	3
Karnal	9	17	13	6	7	7	6	5	6	6
Panipat	*	*	*	7	6	7	5	7	6	14
Sonipat	*	*	5	8	11	10	8	7	6	16
Rohtak	9	9	16	11	9	7	6	4	3	12
Jhajjar	*	*	*	*	*	3	2	2	1	6
Faridabad	*	*	8	12	12	12	11	13	6	41
Palwal	*	*	*	*	*	*	*	1	5	0
Nuh	*	*	*	*	*	*	4	3	4	0
Gurugram	8	13	5	8	7	12	9	9	1	59
Rewari	*`	*	*	2	3	4	3	3	1	15
Mahendragarh	1	4	6	8	5	5	3	3	12	1
Bhiwani	*	*	5	3	2	3	—	—	14	3
Jind	2	3	5	5	5	5	5	—	15	6
Hisar	11	12	15	17	18	9	8	5	9	9
Fatehabad	*	*	*	*	*	9	6	1	4	3
Sirsa	*	*	6	7	7	7	3	1	12	4
Total	**50**	**69**	**113**	**119**	**118**	**126**	**97**	**77**	**223**	**227**

Source : O/o Excise and Taxation Commissioner, Haryana.

*Included in old district boundaries.

EXCISE AND SALES TAX

Rates of Excise Duty on Liquor, Opium and other Drugs (As on 1st April)

No. 26.5

Items	Unit	Rates of Excise Duty (In ₹)			
		1966-67	1970-71	1975-76	1980-81
1	2	3	4	5	6
1. Country Spirit—					
(a) Plain	Proof Litre	17.60	8.00	8.00	11.00
(b) Ordinary Spiced	Proof Litre	17.60	8.00	8.00	11.00
2. Indian made Foreign Liquor	Proof Litre	20.00	20.00	21.00	22.00
3. Allopathic Medicinal Preparations containing alcohol which are capable of being consumed as ordinary alcoholic beverages					
(a) Medicinal preparations which contain known active ingredients in therapeutic quantities	Proof Litre	. .	. .	3.85@	13.20
(b) Others	Proof Litre	17.60	. .	15.50	52.80
4. Ayurvedic Medicinal Preparations					
(a) Containing self generated alcohol which are capable of being consumed as ordinary alcoholic beverages	Proof Litre	3.00	0.38	0.38	1.75
(b) All others containing alcohol which are prepared by distillation or to which alcohol has been added	Proof Litre	5.00	15.50	15.50	52.80
5. Rectified Spirit	Proof Litre	5.40	7.00	7.00	7.00
6. Indian made Beer	Per Bottle	1.00	1.00	1.00	0.50
7. Opium	Kilogram	774.00	760.00	760.00	760.00
8. Bhang+	10 Kg. or Less	20.00	20.00	20.00	20.00

@ 10% Advalorem or Rs. 3.85 per Proof Litre, whichever is higher.

EXCISE AND SALES TAX

Rates of Excise Duty on Liquor, Opium and other Drugs (As on 1st April)

No. 26.5 (Contd.)

Items	Rates of Excise Duty (In ₹)								
	1985-86	1990-91	1995-96	2000-01	2005-06	2008-09	2010-11	2013-14	2015-16
	7	8	9	10	11	12	13	14	15
1. Country Spirit—									
(a) Plain	11.00	12.00	21.00	-	-	-			
(b) Ordinary Spiced	11.00	12.00	21.00	21.00	1.00	6.00	10.00	15.00	20.00
2. Indian made Foreign Liquor	36.00	40.00	41.00	41.00	1.00	25.00	35.00	Premium-70 Deluxe-60 Regular-60 Super Deluxe-50 All Other Brandes-40	Brand with EDP upto Rs. 1200 per case=40. Per PL Brands with EDP from Rs. 1201 up to Rs. 3000 per case=50.00 per PL Brands with EDP from Rs. 3001 up to Rs. 6000 per case=60.00 per PL Brands with EDP of more than Rs. 6000 per case=70 per PL
3. Allopathic Medicinal Preparations containing alcohol which are capable of being consumed as ordinary alcoholic beverages									
(a) Medicinal preparations which contain known active ingredients in therapeutic quantities	13.20	20.00	N.A.	N A	N A	N A	NA	NA	NA
(b)Others	52.80	80.00	N.A.	N A	N A	N A	NA	NA	NA
4. Ayurvedic Medicinal Preparations									
(a) Containing self generated alcohol which are capable of being consumed as ordinary alcoholic beverages	1.75	2.50	N.A	N A	N A	N A	NA	NA	NA

EXCISE AND SALES TAX

Rates of Excise Duty on Liquor, Opium and other Drugs (As on 1st April)

No. 26.5 (Concld.)

Items	Rates of Excise Duty (In ₹)								
	1985-86	1990-91	1995-96	2000-01	2005-06	2008-09	2010-11	2013-14	2015-16
	7	8	9	10	11	12	13	14	15
(b) All others containing alcohol which are prepared by distillation or to which alcohol has been added	52.80	80.00	N.A.	N A	N A	N A	NA	NA	NA
5. Rectified Spirit	7.00	7.00	15.00	NA	NA	15.00	15.00	15.00	15.00 per PL
6. Indian made Beer	2.00	2.50	3.00 5.00	NA NA	NA NA	12.00	18.00	20.00	Beer i)Beer containing alcoholic 25 per BL contents upto 5.5% ii) Beer containing alcoholic 30 per BL contents more than 5.5% iii) Canned Beer 35 per BL
7. Opium	760.00	1250.00	760.00	2416.00	NA	NA	NA	NA	NA
8. Bhang+	—	—	—	NA	NA	NA	NA	NA	NA

Source :—Excise and Taxation Commissioner, Haryana.

+ Sale of Bhang is banned in the State

EXCISE AND SALES TAX

Tax Realised under Passenger and Goods Tax Act, 1952 and Motor Spirit Sales Tax Act, 1939

No. 26.6

Year/District	Number of registered owners of Vehicles	Tax collected under passenger and goods Tax Act,1952 (Lakh ₹)
1	2	3
1966-67	5,977	197.64
1970-71	10,505	546.13
1980-81	23,643	3,339.96
1990-91	61,977	10,236.88
1995-96	96,798	14,944.32
2000-01	2,12,683	34,622.64
2005-06	3,20,167	42,771.71
2010-11	4,19,255	36,423.05
2013-14	4,66,813	46,749.79
2014-15	4,91,920	48,989.26
2015-16	5,15,972	53,602.69
Ambala	29,576	3,513.97
Panchkula	11,861	3,752.12
Yamunanagar	19,768	1,869.38
Kurukshetra	9,429	1,304.19
Kaithal	9,331	1,137.87
Karnal	17,980	1,524.53
Panipat	12,737	1,201.62
Sonipat	19,447	2,674.59
Rohtak	23,852	1,658.45
Jhajjar	21,052	1,920.57
Faridabad	1,56,111	6,584.92
Palwal	1,073	984.34
Gurugram	84,298	11,144.87
Nuh	5,583	610.38
Rewari	18,302	2,824.63
Mahendragarh	10,654	999.23
Bhiwani	18,548	2,086.29
Jind	13,945	2,089.82
Fatehabad	6,273	920.55
Hisar	21,108	2050.3
Sirsa	5,044	1,365.01
Head Office	0	1,385.06

Source : O/o Excise and Taxation Commissioner, Haryana.

SECTION—XXVII

BANKING

This section gives information on Banking in the State. The information has been taken from the 'Statistical Tables Relating to Banks in India' published by the Reserve Bank of India.

Table 27.1—shows information on different types of Banks functioning in the State.

Table 27.2—denotes the district-wise deposits and credits of Scheduled Commercial Banks in the State.

Table 27.3—gives deposits and credits of Scheduled Commercial Banks in India.

BANKING

Banking in the State

No. 27.1 (As on 31st March)

Type of Banks	Number of Offices									
	1966-67	1970-71	1980-81	1990-91	2000-01	2005-06	2010-11	2013-14	2014-15	2015-16
1	2	3	4	5	6	7	8	9	10	11
1. Indian Commercial Banks	122	243	779	1,260	1,508	1,726	2,623	3,801	4,288	4,505
2. Co-operative Banks	36	70	196	263	431	455	594	615	594	594
3. Post Office Saving Banks	969	1,956	2,367	2,522	2,653	2,646	2,661	2,673	2,677	2,684
Total (I+II+III)	**1,127**	**2,269**	**3,342**	**4,045**	**4,592**	**4,827**	**5,878**	**7,089**	**7,559**	**7,783**

Source : Reserve Bank of India and Post Master General, Haryana Circle, Ambala.

Note : Banking offices include Registered offices ,Administrative offices, Head offices, Central offices, Branches, Sub-Branches, Pay offices, Sub-pay offices, Treasury Pay offices and Cash offices.

BANKING

District-wise Deposits and Credits of Scheduled Commercial Banks in the State as on 31st March

No. 27.2 (₹ in crore)

District	Number of Reporting Offices		Deposits		Credits		Credit-Deposits Ratio (%)	
	2015	2016	2015	2016	2015	2016	March,2015	March,2016
1	2	3	4	5	6	7	8	9
Ambala	252	258	10,748	12,209	5,156	5,866	47.97	48.05
Panchkula	207	220	16,225	16,862	14,274	12,271	87.98	72.77
Yamunanagar	198	209	7,478	7,992	4,384	4,823	58.63	60.34
Kurukshetra	199	209	5,831	6,590	4,587	4,846	78.67	73.54
Kaithal	150	160	2,882	3,122	4,511	4,878	156.51	156.25
Karnal	281	300	8,778	9,720	14,721	15,162	167.71	155.99
Panipat	221	223	6,960	7,933	8,615	8,917	123.77	112.42
Sonipat	252	259	9,754	10,894	11,869	13,889	121.68	127.49
Rohtak	188	202	9,955	11,551	4,791	5,013	48.13	43.40
Jhajjar	148	154	5,120	5,841	3,669	3,618	71.66	61.94
Faridabad	278	293	25,897	29,404	15,742	16,226	60.79	55.18
Palwal	99	104	2,573	2,953	1,711	1,959	66.50	66.34
Gurugram	594	630	76,750	90,232	36,961	45,718	48.16	50.67
Nuh	67	69	1,337	1,523	695	824	51.96	54.10
Rewari	153	163	5,898	6,720	2,439	2,646	41.35	39.38
Mahendragarh	113	119	3,031	3,515	1,362	1,578	44.95	44.89
Bhiwani	185	190	5,084	5,808	3,813	4,222	75.00	72.69
Jind	153	160	3,354	3,856	4,289	4,650	127.87	120.59
Hisar	231	248	8,478	9,268	13,438	10,986	158.51	118.54
Fatehabad	142	147	2,676	3,077	3,328	3,845	124.36	124.96
Sirsa	177	188	4,239	4,637	5,039	6,304	118.86	135.95
Total	**4,288**	**4505**	**2,22,746**	**2,53,707**	**1,65,493**	**1,78,241**	**74.30**	**70.25**

Source : Reserve Bank of India, Quarterly Handout on Banking Statistics, March, 2015 and March, 2016.

1. Totals may not tally on account of rounding off.
2. Data relates to only Reporting Offices having either deposits/credits.

BANKING
Deposits and Credits of Scheduled Commercial Banks in India as on 31st March

No. 27.3 (₹ in crore)

District	Number of offices		Deposits		Credits		Credit-Deposits Ratio (%)	
	2015	2016	2015	2016	2015	2016	March, 2015	March, 2016
1	2	3	4	5	6	7	8	9
Andhra Pradesh	6,084	6,485	1,87,176	2,13,266	1,97,832	2,22,899	105.69	104.52
Arunachal Pradesh	134	141	8,009	8,879	2,151	2,539	26.86	28.60
Assam	2,047	2,177	97,379	1,03,795	35,911	42,671	36.88	41.11
Bihar	6,015	6,379	2,16,864	2,45,223	72,133	81,246	33.26	33.13
Chattisgarh	2,179	2,317	99,177	1,04,054	61,023	66,067	61.53	63.49
Delhi	3,244	3,408	8,82,332	9,76,166	9,13,,813	9,70,597	103.57	99.43
Goa	648	658	51,625	56,559	13,779	15,044	26.69	26.60
Gujarat	6,965	7,303	4,77,834	5,22,407	3,48,432	3,92,377	72.92	75.11
Haryana	4,288	4,505	2,22,746	2,53,707	1,65,493	1,78,241	74.30	70.25
Himachal Pradesh	1,439	1,497	59,850	66,792	20,904	22,500	34.93	33.69
Jammu and Kashmir	1,578	1,687	73,718	81,122	31,097	35,484	42.18	43.74
Jharkhand	2,698	2,819	1,42,189	1,62,469	41,202	46,635	28.98	28.70
Karnataka	9,002	9,469	6,34,210	7,04,274	4,31,840	4,90,850	68.09	69.70
Kerala	5,981	6,166	3,20,010	3,63,511	2,09,656	2,24,800	65.52	61.84
Madhya Pradesh	5,815	6,148	2,77,873	2,86,913	1,53,418	1,73,308	55.21	60.40
Maharashtra	11,284	11,789	21,33,718	21,77,596	19,76,057	22,35,305	92.61	102.65
Manipur	135	147	5,736	6,054	1,947	2,495	33.95	41.21
Meghalaya	290	317	16,652	18,411	4,316	4,523	25.92	24.57
Mizoram	145	168	5,321	5,957	2,003	2,373	37.64	39.84
Nagaland	144	151	6,946	7,796	2,272	2,637	32.71	33.83
Odisha	4,280	4,528	1,89,205	2,12,055	79,849	85,607	42.20	40.37
Punjab	5,791	6,053	2,61,873	2,93,084	1,96,439	2,05,540	75.01	70.13
Rajasthan	6,252	6,648	2,35,472	2,60,432	2,01,512	1,90,794	85.58	73.26
Sikkim	121	127	5,716	6,275	1,465	1,679	25.62	26.76
Tamilnadu	9,441	9,939	5,45,350	6,04,539	6,51,620	6,82,310	119.49	112.86
Telangana	4,521	4,807	3,27,856	3,58,650	3,35,657	3,71,581	102.38	103.61
Tripura	370	412	15,460	17,513	5,207	6,083	33.68	34.73
Uttarakhand	1,852	1,954	88,651	97,521	30,600	33,617	34.52	34.47
Uttar Pradesh	15,275	16,018	6,72,765	7,49,371	3,02,338	3,27,749	44.94	43.74
West Bengal	7,073	7,566	5,53,113	6,15,552	3,21,137	3,33,854	58.06	54.24
All Union Territories	772	804	76,159	80,025	69,747	69,524	91.58	86.88
India	1,25,863	1,32,587	88,90,982	96,59,968	68,80,849	75,20,929	77.39	77.86

Source : Reserve Bank of India, Quarterly Handout on Banking Statistics, March, 2015 and March 2016

1. Totals may not tally on account of rounding off.

SECTION—XXVIII
PRICES

Table 28.1—Shows harvest prices of some important crops. Harvest prices are the average of weekly wholesale prices in certain selected markets in each district during the period closely following the harvesting of various crops. The period prescribed for each crop is shown below in the table.

Table 28.2—In this table weighted Index Numbers of Harvest Prices (wholesale) of Agricultural Commodities have been given.

Table 28.3—Statistics of wholesale prices given in this table are based on weekly wholesale price reports received from important Market Committees. Annual average wholesale prices of important Agricultural Commodities have been given therein.

Table 28.4—gives all India consumer price index numbers for industrial workers on base year 1982.

Table 28.5—gives month-wise all India consumer price index numbers for the industrial workers .

Table 28.6—gives consumer price index numbers of working class of Yamunanagar and Faridabad (base 1982) centres.

Table 28.7—gives information regarding consumer price index numbers of working class for six selected centres (base year1982).

Table 28.8—gives information regarding wholesale price index numbers of 20 important agricultural commodities of the State (Base year 1980-81).

Table 28.9—gives consumer price index numbers for agricultural labourers of the State (Base year 1986-87) as compiled by the Labour Bureau, Government of India.

Table 28.10—In this table information regarding rural consumer price index numbers (Base year 1988-89) of selected commodities of State is given.

Table 28.11—Gives information regarding commodity-wise procurement prices in the State for different crops.

PRICES

Harvest Prices in Haryana

No. 28.1 (₹ per Quintal)

Crops	years									
	1966-67	1975-76	1980-81	1985-86	1990-91	1995-96	2000-01	2005-06	2010-11	2015-16
1	2	3	4	5	6	7	8	9	10	11
Rice (Unhusked)	38.50	74.76	107.63	147.13	218.25	423.15	501.98	613.19	1,056.57	1570.00
Wheat	96.74	104.77	113.20	165.12	244.19	407.10	610.00	756.91	1,173.76	1533.94
Barley	91.50	59.72	115.36	133.08	266.34	365.70	390.01	709.87	1,019.59	1283.78
Jowar	56.03	82.95	114.47	169.10	212.83	402.72	519.78	659.59	1.165.63	1663.06
Bajra	66.53	84.20	119.88	173.10	201.16	385.82	388.46	604.94	891.79	1354.09
Maize	75.39	80.84	127.45	177.74	224.00	432.42	472.85	736.65	986.67	1496.25
Gram	100.77	102.33	346.08	368.03	690.89	894.99	1,864.98	2,191.68	2,940.00	4072.83
Rapeseed	164.62	174.14	424.13	455.28	839.47	1,031.08	1,132.52	1,634.53	2,463.71	3523.72
Toria	162.35	158.31	386.76	348.91	938.09	959.22	1,034.87	1,492.59	2,375.00	3457.71
Gur	90.32	109.12	280.05	299.01	388.37	637.59	885.43	1,366.36	2,586.90	2879.56
Cotton Desi (Unginned)	109.84	192.20	325.87	443.10	731.80	1,548.21	1,507.52	1,873.96	5,022.50	4557.58
Tobacco	250.00	362.50	. .	481.52	526.79	820.48	882.86	1,329.09	2,629.97	3576.90

Source : Department of Economic and Statistical Analysis, Haryana.

Note :—Period prescribed for each crop is noted against it :—

Rice (Unhusked)	October—November
Wheat, Gram and Barley	May—June
Jowarä Bajra Maize	November—December
Rapeseed, Toria	April—May
Gur	December—February
Cotton Desi (Unginned)	November—January
Tobacco	July—August

PRICES

Weighted Index Numbers of Harvest (Wholesale) Prices of Agricultural Commodities in Haryana During 2015-16

No. 28.2 (Base 1980-81=100)

Group / Commodities	Commodity Weight	Group Weight	Commodity Index	Group Index
1	2	3	4	5
Cereals		665		1452
Wheat	612		1163.79	
Barley	23		959.58	
Maize	11		1268.27	
Bajra	70		1225.37	
Jowar	6		1470.12	
Rice	278		2190.01	
Pulses		93		1217
Gram	942		1193.66	
Moong	10		1999.62	
Mash	19		3409.73	
Massar	29		2333.69	
Oil seeds		45		1084
Sesamum (Til)	14		1943.34	
Groundnut	46		2279.34	
Toria	85		802.00	
Sarson	582		979.75	
Taramira	273		1148.73	
Fibers		118		1113
Cotton (Desi)	230		1405.64	
Cotton (American)	770		1025.97	
Gur	1,000	55	1097.13	1097
Other Crops		24		759
Potatoes	721		465.38	
Dry Chillies	279		1517.59	
General Index			1342.83	

Source : Department of Economic and Statistical Analysis, Haryana.

PRICES

ANNUAL WHOLESALE PRICES

Average of Weekly Quotation from Important Mandies of Haryana

No. 28.3 (₹ per Quintal)

Commodity	1966	1975	1980	1985	1990	1995
1	2	3	4	5	6	7
Wheat (Dara)	69.18	121.54	131.70	169.01	226.80	379.93
Gram	69.16	187.58	292.92	478.07	686.19	865.32
Barley	65.91	93.60	117.13	162.46	206.36	349.07
Rice (Unhuksed) Begmi	37.55	89.30	100.05	147.79	214.58	435.84
Rice (Husked)	74.81	229.04	—	304.90	437.85	760.07
Maize	57.05	120.18	126.36	157.01	220.84	444.72
Bajra	55.74	151.96	121.45	137.20	186.16	363.84
Jowar	58.24	118.84	121.98	166.86	214.05	426.61
Gur	51.25	159.63	327.42	315.77	437.39	756.59
Sesamum (Til)	177.54	356.03	—	606.13	928.53	1,833.67
Toria	135.21	193.34	377.98	362.24	757.58	1,071.41
Sarshaf (Sarson)	144.06	215.21	423.82	388.46	790.59	1,147.84
Linseed	132.50	178.86	—	378.00	741.26	1,421.00
Cotton Desi (Unginned)	102.87	213.02	302.96	505.28	656.21	1,797.85
Cotton Desi (ginned)	174.72	425.17	608.33	1,281.58	1,314.03	3,819.95
Cotton American (Unginned)	125.37	254.48	359.96	510.93	731.71	2,064.40
Cotton American (ginned)	—	486.46	650.00	1,361.73	1,503.46	3,696.95
Cotton-seed	71.88	158.01	206.10	285.82	478.16	835.65
Tobacco leaf (dry)	252.25	330.00	376.67	460.68	531.30	843.51
Bhusa (wheat straw)	10.88	23.29	20.28	35.32	46.73	98.46
Ghee	1,031.90	2,291.35	. .	4,196.00	6,319.00	11,221.00

PRICES

ANNUAL WHOLESALE PRICES

Average of Weekly Quotation from Important Mandies

No. 28.3 (Concld.) (₹ per Quintal)

Commodity	2000	2005	2010	2014	2015
1	8	9	10	11	12
Wheat (Dara)	577.99	699.59	1,210.09	1561.10	1570.13
Gram	1,426.94	1,600.08	2,635.84	3992.26	4008.83
Barley	540.69	641.21	936.39	1396.18	1402.44
Rice (Unhuksed) Begmi	494.67	606.71	1,119.12	1592.50	1595.00
Rice (Husked)	1,005.03	1,144.38	1,961.34	2561.46	2567.26
Maize	539.94	663.98	1,000.44	1558.50	1619.02
Bajra	509.05	578.13	902.53	1408.80	1410.94
Jowar	617.02	675.46	1,302.10	1637.67	1638.70
Gur	936.00	1,287.88	2,574.06	3261.94	3265.10
Sesamum (Til)	2,738.89	2,800.00	6,350.00	7855.56	7868.95
Toria	1,034.87	1,426.86	2,290.17	3468.75	3470.75
Sarshaf (Sarson)	1,147.86	1,575.83	2,399.66	3533.33	3541.84
Linseed	—	—	—	—	—
Cotton Desi (Unginned)	1,428.36	1,677.75	3,725,35	4673.23	4675.66
Cotton Desi (ginned)	3,285.20	3,834.49	6,324.75	10573.50	10587.35
Cotton American (Unginned)	1,915.24	1,847.77	3,761.63	4287.50	4288.92
Cotton American (ginned)	3,972.29	4,002.08	6,796.23	9556.00	9661.48
Cotton-seed	967.50	1,047.59	1,700.00	2466.67	2477.49
Tobacco leaf (dry)	915.21	1,306.13	2,800.88	3563.67	3590.05
Bhusa (wheat straw)	152.30	203.00	482.90	566.21	568.74
Ghee	12,591.00	16,300.00	31,055.00	42917.71	43991.86

Source : Department of Economic and Statistical Analysis, Haryana.

PRICES

Consumer Price Index Numbers for the Industrial Workers (All India and Selected Centres)

No. 28.4 (Base 1982=100)

Centre	1989-90	1990-91	1995-96	1999-00	2000-01	2005-06	2010-11 @	2014-15@	2015-16@
1	2	3	4	5	6	7	8	9	10
All India*	173	193	313	428	444	542	180	251	265
Ahmedabad	171	196	309	428	444	523	175	241	252
Asansol	170	189	290	408	412	516	199	281	295
Bangalore	166	183	310	410	429	541	185	258	271
Bhavnagar	175	198	325	453	469	540	178	230	242
Mumbai	179	201	346	474	512	613	178	262	280
Kolkata	178	203	319	439	461	594	176	242	254
Delhi	182	201	331	486	518	654	166	226	237
Hawrah	181	212	329	485	504	628	173	232	244
Hyderabad	167	182	290	399	424	537	167	219	231
Jamshedpur	166	187	290	398	408	514	189	269	296
Monghyr	170	189	293	417	413	517	185	258	279
Munda Kayam	171	184	324	448	452	520	179	268	277
Nagpur	178	201	320	439	469	559	207	281	298
Sholapur	180	197	337	452	466	543	182	265	284

Source : Ministry of Labour & Employment, Labour Bureau, Shimla.

* Based on indices of 78 Centres.

@ Base year 2001 = 100

PRICES

Month-wise All India Consumer Price Index Numbers for the Industrial Workers

No. 28.5 (Base 1982=100)

Month	1998	1999	2000	2001	2005	2010*	2014*	2015*	2016*
1	2	3	4	5	6	7	8	9	10
January	384	420	431	445	526	172	237	254	269
February	382	415	430	443	525	170	238	253	267
March	380	414	434	445	525	170	239	254	268
April	383	415	438	448	529	170	242	256	271
May	389	419	440	451	527	172	244	258	275
June	399	420	442	457	529	174	246	261	277
July	411	424	445	463	538	178	252	263	280
August	413	426	443	466	540	178	253	264	278
September	420	429	444	465	542	179	253	266	277
October	433	437	449	468	548	181	253	269	278
November	438	438	450	472	553	182	253	270	277
December	429	431	446	469	550	185	253	269	298
Average	405.08	424.00	441.00	457.67	536.00	175.92	246.92	261.42	284

Source : Ministry of Labour & Employment ,Labour Bureau, Shimla.

- With base year 2001=100

PRICES

Consumer Price Index Numbers of Working Class of Yamunanagar and Faridabad Centres

No. 28.6 (Base 1982=100)

Year/Month	Yamunanagar	Faridabad
1	2	3
1989	162	164
1990	176	179
1995	293	295
2001	428	469
2005	521	549
2008*	145	145
2010*	183	182
2014*	241	226
2015*	248	240
2016*	265	253
January, 16	253	246
February, 16	253	246
March, 16	258	248
April, 16	261	252
May, 16	262	253
June, 16	263	255
July, 16	270	258
August, 16	270	255
September, 16	269	255
October, 16	271	256
November, 16	273	254
December, 16	271	252

Source : Labour Bureau, Government of India, Shimla.

* With base year 2001=100

PRICES

Consumer Price Index Numbers for Working Class of 6 Selected Centres of Haryana

No. 28.7 Base Year 1982 = 100

Year/Month	Haryana State		Bhiwani	
	Food	General	Food	General
1	2	3	4	5
1990	—	176	169	167
1995	—	280	283	268
2000	—	395	401	387
2005	—	475	450	470
2010	—	698	736	699
2014	—	959	1000	958
2015	—	1016	1026	1014
2016	—	1068	1067	1067
January, 16	—	1047	1040	1046
February, 16	—	1040	1027	1039
March, 16	—	1041	1030	1040
April, 16	—	1052	1048	1052
May, 16	—	1065	1071	1065
June, 16	—	1073	1082	1072
July, 16	—	1086	1091	1086
August, 16	—	1085	1090	1085
September, 16	—	1085	1089	1085
October, 16	—	1090	1096	1089
November, 16	—	1078	1073	1076
December, 16	—	1070	1061	1068

- Indices for food group of Haryana State are not compiled.

PRICES

Consumer Price Index Numbers for Working Class of 6 Selected Centres of Haryana

No. 28.7 (Concld.) Base Year 1982 = 100

Year/Month	Hisar		Sonipat		Surajpur-Pinjore		Bahadurgarh		Panipat	
	Food	General	Food	General	Food	General	Food	General	Food	General
1	6	7	8	9	10	11	12	13	14	15
1990	176	167	185	175	191	176	188	183	181	182
1995	287	263	302	276	323	287	304	282	308	294
2000	412	377	418	389	426	398	419	401	422	412
2005	478	467	484	474	489	474	479	475	485	489
2010	789	697	803	697	821	697	792	699	777	701
2014	1102	960	1111	963	1166	957	1103	958	1073	961
2015	1135	1016	1152	1018	1192	1015	1133	1024	1119	1017
2016	1173	1068	1196	1067	1236	1068	1146	1066	1160	1071
January, 16	1160	1049	1167	1045	1212	1047	1140	1047	1137	1049
February, 16	1144	1042	1154	1039	1195	1040	1124	1040	1123	1043
March,16	1146	1043	1156	1040	1198	1041	1125	1041	1124	1044
April,16	1159	1053	1175	1051	1223	1053	1134	1051	1141	1055
May,16	1172	1066	1196	1064	1232	1065	1144	1064	1159	1067
June,16	1182	1073	1211	1072	1251	1073	1154	1072	1173	1075
July,16	1191	1085	1223	1085	1262	1086	1163	1084	1183	1089
August,16	1190	1085	1219	1084	1260	1085	1161	1083	1182	1089
September,16	1190	1085	1220	1084	1262	1085	1161	1083	1182	1089
October,16	1200	1090	1229	1089	1269	1089	1169	1088	1190	1093
November,16	1180	1079	1211	1079	1244	1078	1145	1075	1173	1083
December,16	1164	1071	1193	1070	1224	1069	1128	1066	1158	1075

Source : Department of Economic and Statistical Analysis, Haryana.

PRICES

Index Numbers of Wholesale Prices of 20 Important Agricultural Commodities of Haryana

No. 28.8 (Base 1980-81=100)

Year/Month	General
1	2
1986-87	126.3
1990-91	192.7
1995-96	318.0
2000-01	408.8
2005-06	522.4
2010-11	979.69
2013-14	1220.9
2014-15	1278.9
2015-16	1317.5
July, 15	1302.1
August, 15	1305.5
September, 15	1309.6
October,15	1315.7
November, 15	1317.4
December, 15	1316.3
January, 16	1315.4
February, 16	1313.2
March, 16	1311.6
April, 16	1322.4
May, 16	1335.3
June, 16	1345.9

Source : Department of Economic and Statistical Analysis, Haryana.

PRICES

Consumer Price Index Numbers for Agricultural and Rural Labourers

No. 28.9 (Base 1986-87=100)

Year/Month	(Agri. Labourers)		(Rural Labourers)	
	Food	General	Food	General
1	2	3	4	5
1997	279	270	278	271
2000	320	311	321	312
2005	376	366	376	368
2010	670	621	670	616
2014	903	870	908	863
2015	944	912	951	910
2016	990	958	998	955
January, 16	952	923	960	922
February, 16	954	927	961	926
March, 16	952	929	959	928
April, 16	968	942	975	941
May, 16	985	955	992	953
June, 16	998	963	1006	960
July, 16	1007	971	1015	969
August, 16	1010	973	1020	971
September, 16	1009	972	1018	970
October, 16	1006	971	1015	968
November, 16	1016	978	1025	975
December, 16	1028	986	1035	980

Source : Labour Bureau, Government of India, Shimla.

PRICES

Consumer Price Index of Selected Commodities for Rural Areas of Haryana

No. 28.10 (Base 1988-89=100)

Years/Months	Food	General
1	2	3
1992-93	160	158
1995-96	199	198
2000-01	275	281
2005-06	324	327
2010-11	537	496
2013-14	682	620
2014-15	708	654
2015-16	741	690
July, 15	725	679
August, 15	735	682
September, 15	740	686
October, 15	747	692
November, 15	746	693
December, 15	736	688
January, 16	732	689
February, 16	726	683
March, 16	732	684
April, 16	743	693
May, 16	759	703
June, 16	769	709

Source : Department of Economic and Statistical Analysis, Haryana.

PRICES

Commodity-wise Procurement Prices in Haryana

No. 28.11 (₹ per Quintal)

Year/District	Paddy			Wheat		Maize
	Common	Fine	Superfine	Grade I	Grade II	
1	2	3	4	5	6	7
1980-81	105	109	113	117	115	105
1985-86	142	146	150	157	—	130
1990-91	205	215	225	215	—	180
1995-96	360	395	395	360	—	310
Grade 'A'						
1997-98	415	—	445	470	—	360
2000-01	510	—	540	580	—	445
2005-06	570	—	600	640	—	540
2010-11	1,000	—	1,030	1,100	—	880
2014-15	1360	—	1400	1400	—	1310
2015-16	1410	—	1456	1450	—	1325
2016-17	1470	—	1510	1525	—	1365

Source : Food & Civil Supplies and Consumer Affairs Department, Haryana.

Note :—1. Prior to 1990-91 there used to be two grades of wheat.

2. Since 1997-98, there are only two varieties of Paddy i.e. common and Grade 'A'.

SECTION—XXIX

FIVE YEAR/ANNUAL PLANS OF HARYANA

This section contains Major Head-wise outlay and expenditure under Five Year/Annual Plans in Haryana and funds released under Decentralised Planning/District Plan Scheme in Haryana.

Table 29.1—shows the outlay and expenditure under Five Year/Annual Plan in Haryana.

Table 29.2—shows funds released under Decentralised Planning/District Plan Scheme in Haryana.

FIVE YEAR/ANNUAL PLANS OF HARYANA

Outlay/Expenditure under Five Year/Annual Plans

No. 29.1 (₹ in lakh)

Major-Head of Development	Fourth Five Year Plan 1969-74	
	Expenditure	Percentage to total expenditure
1	2	3
1. Agriculture and Allied Activities	2,633	7.35
2. Rural Development	149	0.42
3. Special Area Programme	—	—
4. Irrigation & Flood Control	13,418	37.45
5. Energy	8,753	24.43
6. Industry & Minerals	549	1.53
7. Transport	5,198	14.51
8. Science, Technology and Environment	—	—
9. General Economic Services	206	0.58
10. Decentralised Planning	—	—
11. Social Services	4,877	13.61
12. General Services	43	0.12
Grand Total	**35,826**	**100.00**

FIVE YEAR/ANNUAL PLANS OF HARYANA

Outlay/Expenditure under Five Year/Annual Plans

No. 29.1 (Contd.) (₹ in lakh)

Major-Head of Development	Twelfth Five Year Plan 2012-17		Annual Plan 2014-15	
	Projected outlay	Percentage to total projected outlay	Actual expenditure	Percentage to total actual expenditure
1	4	5	6	7
A. State Budget				
1. Agriculture and Allied Activities	5,88,000	6.53	1,46,047.60	8.20
2. Rural Development	6,22,300	6.91	1,34,014.34	7.53
3. Special Area Programme	20,200	0.22	3,323.76	0.19
4. Irrigation & Flood Control	7,70,000	8.55	80,648.87	4.53
5. Energy	7,40,200	8.23	18,793.29	1.06
6. Industry & Minerals	64,700	0.73	12,480.22	0.70
7. Transport	9,86,000	10.96	1,57,823.58	8.87
8. Science, Technology & Environment	12,000	0.13	1,248.66	0.07
9. General Economic Services	20,000	0.22	3,036.57	0.17
10. Decentralised Planning	1,55,500	1.73	4,901.70	0.27
11. Social Services	49,47,430	54.97	12,01,701.78	67.51
12. General Services	73,670	0.82	16,119.62	0.90
Total	**90,00,000**	**100.00**	**17,80,139.99**	**100.00**
B. State Public Sector Enterprises	73,57,000	—	—	—
C. Local Bodies	13,19,000	—	—	—
Grand Total	**1,76,76,000**	—	—	—

FIVE YEAR/ANNUAL PLANS OF HARYANA

Outlay/Expenditure under Five Year/Annual Plans

No. 29.1 (Contd.) (₹ in lakh)

Major-Head of Development	Annual Plan 2015-16	
	Actual expenditure	Percentage to total actual expenditure
1	8	9
A. State Budget		
1. Agriculture and Allied Activities	2,14,885.20	5.68
2. Rural Development	1,22,274.26	3.23
3. Special Area Programme	2,503.67	0.07
4. Irrigation & Flood Control	89,946.90	2.38
5. Energy	17,64,740.81	46.68
6. Industry & Minerals	7,142.03	0.19
7. Transport	2,15,676.91	5.71
8. Science, Technology & Environment	2,375.39	0.06
9. General Economic Services	2,282.60	0.06
10. Decentralised Planning	14,388.94	0.38
11. Social Services	13,20,329.62	34.92
12. General Services	24,092.72	0.64
Total	**37,80,639.05**	**100.00**
B. State Public Sector Enterprises	—	—
C. Local Bodies	—	—
Grand Total	—	—

Source : Department of Economic and Statistical Analysis, Haryana.

FIVE YEAR/ANNUAL PLANS OF HARYANA

Outlay/Expenditure under Five Year/Annual Plans

No. 29.1 (Concld.) (₹ in lakh)

Major-Head of Development	Annual Plan 2016-17	
	Approved Outlay	Percentage to total approved outlay
1	8	9
A. State Budget		
13. Agriculture and Allied Activities	2,70,796.80	6.76
14. Rural Development	1,86,511.64	4.65
15. Special Area Programme	4,910.00	0.12
16. Irrigation & Flood Control	1,19,201.00	2.98
17. Energy	10,01,873.50	25.00
18. Industry & Minerals	77,792.00	1.94
19. Transport	3,28,330.00	8.19
20. Science, Technology & Environment	2,070.00	0.05
21. General Economic Services	9,046.30	0.23
22. Decentralised Planning	40,000.00	1.00
23. Social Services	19,34,729.85	48.27
24. General Services	32,591.71	0.81
Total	**40,07,852.80**	**100.00**
B. State Public Sector Enterprises	—	—
C. Local Bodies	—	—
Grand Total	—	—

Source : Department of Economic and Statistical Analysis, Haryana.

PLAN OUTLAY AND EXPENDITURE IN HARYANA
(₹ in Crore)

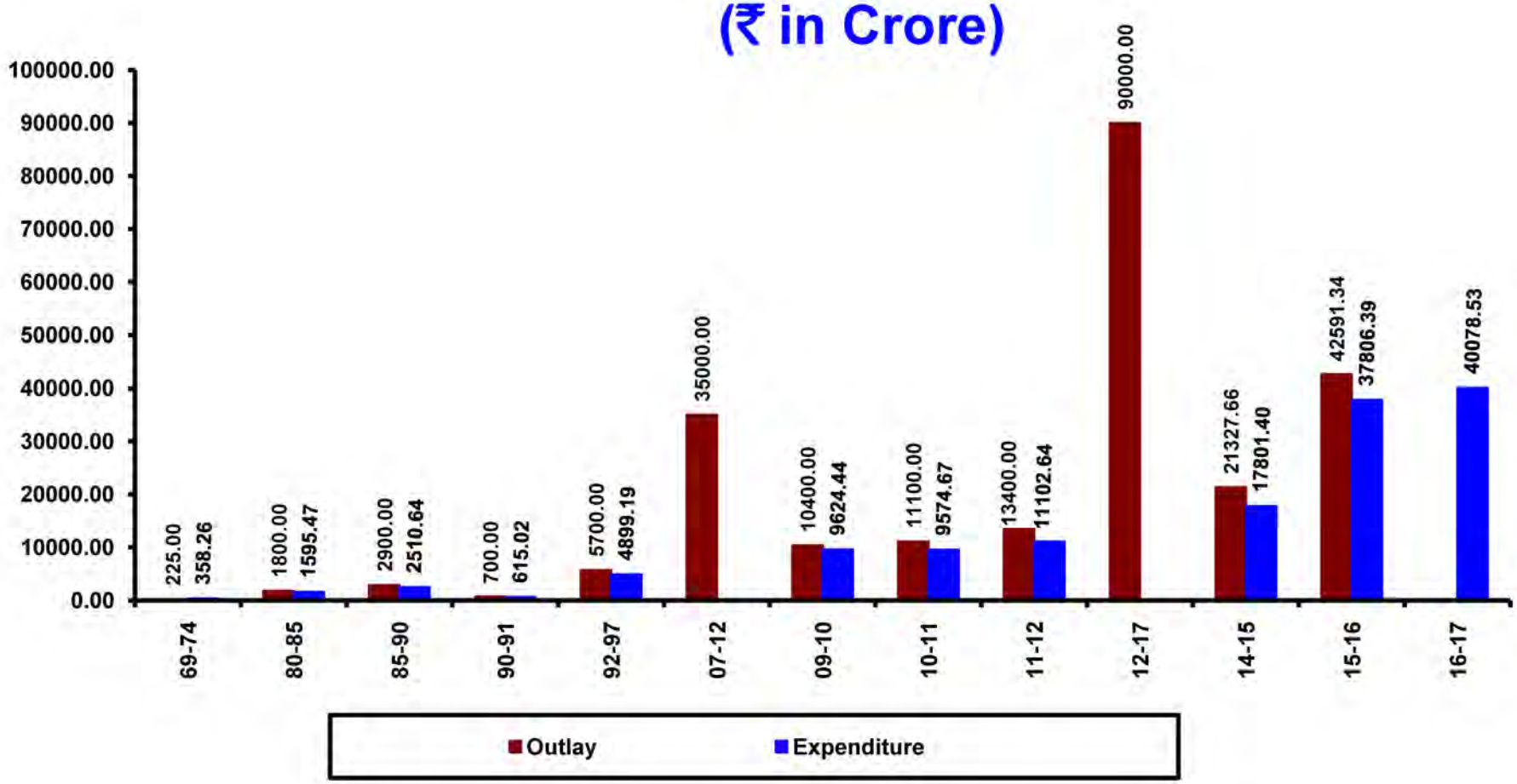

FIVE YEAR/ANNUAL PLANS OF HARYANA

Funds Released under Decentralised Plan/District Plan Scheme in Haryana

No. 29.2 (₹ in Lakh)

District	Decentralised Plan Scheme					District Plan Scheme		
	1990-91	1995-96	2000-01	2005-06	2008-09	2014-15	2015-16	2016-17
1	2	3	4	5	6	7	8	9
Ambala	33.37	144.98	42.00	93.00	565.00	258.65	908.08	890.17
Panchkula	—	10.00	25.00	54.00	235.00	205.94	367.68	442.81
Yamunanagar	19.50	59.99	42.00	92.00	628.00	172.75	1,073.40	957.90
Kurukshetra	22.15	29.99	43.00	97.00	449.00	190.49	799.15	761.03
Kaithal	25.89	49.99	57.00	118.00	459.00	210.68	890.45	847.53
Karnal	26.20	70.12	49.00	102.00	625.00	330.89	1,215.12	1,187.57
Panipat	24.01	54.99	35.00	84.00	389.00	12.33	1,222.16	950.98
Sonipat	23.70	82.74	48.00	101.00	564.00	329.21	1,189.85	1,143.92
Rohtak	59.27	149.99	41.00	90.00	379.00	312.07	774.51	837.19
Jhajjar	—	—	43.00	94.00	398.00	67.95	914.17	756.09
Faridabad	38.67	89.99	59.00	118.00	748.00	473.54	1,372.81	1,427.72
Palwal	—	—	—	—	—	60.42	1,007.49	822.60
Gurugram	26.50	59.99	57.00	69.00	377.00	501.09	1,052.89	1,194.75
Nuh	—	—	—	103.00	511.00	19.65	1,098.46	859.33
Rewari	15.50	49.99	38.00	83.00	417.00	297.59	622.13	710.28
Mahendragarh	20.58	29.99	45.00	94.00	412.00	295.26	650.70	727.44
Bhiwani	35.55	76.49	65.00	147.00	677.00	0.00	1,672.02	1,289.43
Jind	28.38	59.99	51.00	107.00	549.00	323.35	1,043.78	1,052.52
Hisar	57.70	79.99	62.00	133.00	679.00	397.94	1,390.79	1375.80
Fatehabad	—	—	43.00	99.00	427.00	252.68	713.65	743.16
Sirsa	26.82	80.99	55.00	122.00	574.00	152.99	1,176.24	1,021.78
Total	**483.79**	**1,180.21**	**900.00**	**2,000.00**	**10,062.00**	**4,865.47**	**21,155.53**	**20,000.00**

Source : Department of Economic and Statistical Analysis, Haryana.

PART IV

SECTION—XXX
LOCAL BODIES

This section presents data on number, population, income and expenditure of Municipal Committees/Councils/Corporations in the State.

Table 30.1—shows the district-wise number, population, income and expenditure of Municipal Committees/Councils/Corporations.

Table 30.2—shows the Municipal Committees/Councils/Corporations-wise population, income and expenditure.

Tables 30.3 and 30.4—show the income and expenditure data of Municipal Committees/Councils/Corporations under various heads.

Table 30.5—gives data on Gram Panchayats, Block Samities and Zila Parishads.

LOCAL BODIES

Number, Population, Income and Expenditure of Municipal Committees/Councils/Corporations (District-wise) in Haryana

No. 30.1 (₹ in lakh)

District	Number of Municipal Committees/ Councils/ Corporations (2014-15)	Population within Municipal Committees/Councils/ Corporations limits (Census 2011)	Accounts					
			2010-11		2013-14		2014-15	
			Income	Expenditure	Income	Expenditure	Income	Expenditure
1	2	3	4	5	6	7	8	9
Ambala	2	322959	2172	2166	5001	3975	5201	4604
Panchkula	1	211355	3303	1783	10057	4194	15454	4748
Yamunanagar	1	217071	2746	2031	5941	3838	5381	4387
Kurukshetra	4	265499	1881	1857	2438	2210	2304	2083
Kaithal	5	236011	2514	1739	4097	3519	6221	3996
Karnal	7	445888	5038	2915	5050	3038	7341	3263
Panipat	2	335680	2864	2486	5543	3366	7346	4122
Sonipat	4	415695	6591	3457	13495	9447	11042	7914
Rohtak	4	448658	3910	3131	11352	4874	12481	5690
Jhajjar	3	235125	2294	2019	5460	4377	5572	4424
Faridabad	1	1414050	39987	31530	58972	55378	52828	41473
Palwal	3	196490	1089	960	2462	2101	1855	1345
Gurugram	5	977908	55852	23625	128467	40244	123458	43018
Nuh	4	88343	1246	691	2422	1281	3155	1446
Rewari	3	190141	2022	1800	5188	2500	5943	2050
Mahendragarh	5	124317	1766	1248	7748	1981	8463	2123
Bhiwani	5	305763	2817	1882	3944	2855	3567	2908
Jind	5	299980	2074	1801	3557	3046	3682	3126
Hisar	5	454420	3672	2781	4242	4004	3820	1881
Fatehabad	4	171800	2781	1638	3433	2547	4096	3244
Sirsa	5	319248	2410	1779	2786	2304	2719	2323
Total	**78**	**7676401**	**149029**	**93319**	**291655**	**161079**	**291928**	**150168**

Source :—O/o Municipal Committees/Councils/Corporations.

LOCAL BODIES

Municipal Committees/Councils/Corporations-wise Population, Income and Expenditure in Haryana

No. 30.2 (₹ in 000)

District	Name of Municipal Committees/ Councils/Corporations	Population within Municipal Committees/ Councils/ Corporations limits (Census 2011)	2010-11		2013-14		2014-15	
			Income	Expenditure	Income	Expenditure	Income	Expenditure
1	2	3	4	5	6	7	8	9
Ambala	1. Ambala city	300127	194036	193957	458411	366110	470168	419746
	2. Naraingarh	22832	23168	22675	41710	31335	49967	40638
	3. Mahesh Nagar/ Ambala Sadar	—	—	—	—	—	—	—
Panchkula	1. Kalka	—	47700	18375	—	—	—	—
	2. Pinjore	—	48901	18303	—	—	—	—
	3. Panchkula	211355	233734	141598	1005719	419404	1545419	474759
Yamuna-nagar	1. Yamunanagar	217071	274563	203095	594137	383790	538099	438677
	2. Jagadhri	—	—	—	—	—	—	—
Kuruk-shetra	1. Thanesar	155152	113923	113861	125353	117393	121792	115446
	2. Ladwa	28887	17910	17881	22270	21797	27637	26438
	3. Shahbad Markanda	42607	26229	24662	44155	38451	43852	31518
	4. Pehowa	38853	29956	29322	52027	43404	37077	34902
Kaithal	1. Kaithal	144915	186684	126521	294278	286628	461157	302317
	2. Pundri	33484	12984	8062	11908	10691	14564	11232
	3. Guhla Cheeka	38952	28029	27885	47700	46332	53917	49717
	4. Kalayat	18660	23732	11417	55842	8197	91228	36138
	5. Rajound	—	—	—	—	—	1271	198
Karnal	1. Karnal	302140	308664	206577	276037	209328	312284	212976
	2. Gharaunda	37816	30141	24068	21751	20532	18956	18267
	3. Nilokheri	17938	8144	7971	12863	9672	13644	13603
	4. Indri	17487	6631	6504	13070	12751	12339	12024
	5. Taraori	25944	18718	18040	48192	23607	236468	26269
	6. Assandh	27125	50197	27697	30448	21496	26148	25442
	7. Nissing	17438	81263	634	102658	6388	114278	17693

LOCAL BODIES

Municipal Committees/Councils/Corporations-wise Population, Income and Expenditure in Haryana

No. 30.2 (Contd.) (₹ in 000)

District	Name of Municipal Committees/ Councils/Corporations	Population within Municipal Committees/Councils/ Corporations limits (Census 2011)	2010-11		2013-14		2014-15	
			Income	Expenditure	Income	Expenditure	Income	Expenditure
1	2	3	4	5	6	7	8	9
Panipat	1. Panipat	295970	215639	204960	479130	294081	664736	362660
	2. Samalkha	39710	707764	43652	75196	42510	69865	49576
Sonipat	1. Sonipat	289333	468196	220317	994928	791711	693844	561356
	2. Ganaur	35603	50002	48198	38596	30117	49111	43156
	3. Kharkhoda	25051	47529	18198	56297	10146	54226	9811
	4. Gohana	65708	93379	58946	259631	112769	307040	177081
Rohtak	1. Rohtak	374292	274027	234828	957636	427542	1030037	461828
	2. Kalanaur	33319	27601	22463	48532	17864	54831	21067
	3. Maham	20484	7124	6383	20656	19698	22177	21179
	4. Sampla	20563	82198	49406	108382	22280	141002	64931
Jhajjar	1. Jhajjar	48424	67605	63425	159067	149192	74746	55421
	2. Beri	15934	30584	26644	160353	88236	101303	69588
	3. Bahadurgarh	170767	131177	111861	226565	200226	381176	317400
Faridabad	1. Faridabad Complex	1414050	3998650	3153041	5897228	5537759	5282840	4147266
Gurugram	1. Gurugram	886519	5386320	2277630	12351692	3769199	11859513	4155613
	2. Sohna	36552	61123	34379	188343	148414	72440	47383
	3. Pataudi	20418	65750	16830	142967	41195	207687	31563
	4. Haili Mandi	20906	33964	19707	79510	24060	111718	38127
	5. Farukhnagar	13513	38069	14005	84147	41565	94448	29159
Nuh	1. Nuh	16260	36462	20657	50762	35745	107363	58256
	2. Ferozepur-Jhirka	24750	47656	26956	56428	28197	55640	33556
	3. Punhana	24734	1152	217	15824	14807	15259	15104
	4. Taoru	22599	39339	21321	119162	49393	137200	37720

LOCAL BODIES

Municipal Committees/Councils/Corporations-wise Population, Income and Expenditure in Haryana

No. 30.2 (Contd.) (₹ in 000)

District	Name of Municipal Committees/ Councils/Corporations	Population within Municipal Committees/Councils/ Corporations limits (Census 2011)	2010-11		2013-14		2014-15	
			Income	Expenditure	Income	Expenditure	Income	Expenditure
1	2	3	4	5	6	7	8	9
Rewari	1. Rewari	143021	128514	127513	242041	215141	331876	136613
	2. Bawal	16776	36262	18241	75821	16321	49575	21723
	3. Dharuheda	30344	37408	34214	200920	18576	212801	46668
Mahendragarh	1. Mahendragarh	29128	64850	40209	213182	118694	181456	105902
	2. Narnaul	74581	77775	71635	467282	58272	476950	59565
	3. Kanina	12989	24105	7686	85108	14569	138034	39801
	4. Ateli	7619	9877	5319	9239	6554	49274	6505
	5. Nangal Chaudhary	—	—	—	—	—	601	514
Bhiwani	1. Bhiwani	196057	70600	68624	131974	126795	93313	87521
	2. Charkhi Dadri	56337	147337	69287	232244	134068	237857	183533
	3. Bawani Khera	20289	4049	3569	9006	8219	4524	4192
	4. Siwani	19143	6597	6371	11947	9166	9383	7811
	5. Loharu	13937	53109	40309	9182	7226	11643	7726
Jind	1. Safidon	34728	26250	26159	99073	98479	95731	94488
	2. Narwana	62090	63034	56885	76996	74244	76836	56568
	3. Uchana	16815	47849	29886	42491	14767	—	—
	4. Jind	167592	50752	50590	114308	101359	140761	138168
	5. Julana	18755	19526	16544	22858	15789	54844	23333
Hisar	1. Hisar	323524	207361	187953	324815	309487	245972	57662
	2. Hansi	86770	117821	57208	36698	32100	104915	101197
	3. Barwala	43384	22439	21496	29037	28898	18017	17946
	4. Narnaund	17242	19610	11422	11759	8616	13139	11336
	5. Uklana	13219	—	—	21873	21312	—	—
Fatehabad	1. Fatehabad	70777	105347	65259	62610	62545	84399	82964
	2. Tohana	63871	99196	53947	132763	101115	66626	56085
	3. Ratia	37152	73575	44549	147898	91017	158596	118042
	4. Bhuna	—	—	—	—	—	99955	67350

LOCAL BODIES

Municipal Committees/Councils/Corporations-wise Population, Income and Expenditure in Haryana

No. 30.2 (Concld.) (₹ in 000)

District	Name of Municipal Committees/ Councils/Corporations	Population within Municipal Committees/ Councils/ Corporations limits (Census 2011)	2010-11		2013-14		2014-15	
			Income	Expenditure	Income	Expenditure	Income	Expenditure
1	2	3	4	5	6	7	8	9
Sirsa	1. Sirsa	182534	153977	125930	171091	149086	166218	139475
	2. Mandi Dabwali	52873	56369	23189	39204	31560	36859	35444
	3. Kalanwali	22095	6629	6316	20826	19600	26226	23550
	4. Ellnabad	36623	14003	13223	32284	19252	29844	21488
	5. Rania	25123	9758	9221	15221	10883	12794	12332
Palwal	1. Palwal	131926	74243	72782	125749	121771	94164	92566
	2. Hodel	50143	14226	12310	37535	37351	26662	24719
	3. Hathin	14421	20433	10943	82941	50996	64633	17216

Source :—O/o Municipal Committees/Councils/Corporations.

Note :— Amount of Book Transfer in Income and Expenditure not included.

1. MC Kalka and Pinjore have been merged in Panchkula Corporation.
2. MC Jagadhari has been merged in Yamuna Nagar Corporation.
3. MC Ambala Sadar/Mahesh Nagar has been merged in Ambala Corporation.
4. New MC Uklana has been created in Hisar District
5. The Budgets of Uklana and Uchana MC burn in jat Andolan.

LOCAL BODIES

Income of Municipal Committees/Councils/Corporations in Haryana

No. 30.3 (₹ in Lakh)

Source of Income	Account		
	2010-11	2013-14	2014-15
	2	3	4
I Tax Revenue	22250	82893	37432
A. Taxes on Income	128	262	355
(i) Profession and Trade Tax	123	196	307
(ii) Servant's Tax	5	66	48
B. Taxes on Commodities and Services	5780	29511	10633
(i) Octroi	—	—	—
(ii) Terminal Tax	206	11575	3080
(iii) Water Tax	1200	8746	1815
(iv) Taxes on Vehicles	1104	1245	1438
(v) Taxes on Animals (including fees for registration of dogs)	69	132	205
(vi) Tolls on Vehicles and Animals	13	287	106
(vii) Income from Public Safety and Convenience (Lighting, fire etc.)	1246	2527	977
(viii) Water Fees (Sale of water)	8	1548	4
(ix) Fees for Vehicle's Licences (including driving Licences)	227	543	577
(x) Licence Fees for Job Porters	688	1102	716
(xi) Dangerous and Offensive Trade Licence Fee and Fee for Letting of Fireworks	524	1339	1101
(xii) Local Rate	495	467	614
C. Taxes on Properties and Capital Transactions	16342	53120	26444
(i) Taxes on Buildings and Land	7312	33990	11685
(ii) Rents of Land and Buildings (including sale of land etc.)	8357	17619	14183
(iii) Dak Bungalows and Sarais	180	149	112
(iv) Gardens and Roadside Trees	18	952	68
(v) Teh Bazari Fees (including fees for occupation of portions of streets)	475	410	396

LOCAL BODIES

Income of Municipal Committees/Councils/Corporations in Haryana

No. 30.3 (Concld.) (₹ in Lakh)

Source of Income	Account		
	2010-11	2013-14	2014-15
	2	3	4
II Administrative Receipts	9050	1122	8483
(i) Education	31	416	691
(ii) Medical	13	90	1740
(iii) Public Health	9006	616	6052
III Revenue Grants and Contributions	8426	7201	10630
(i) Grants for Famine Relief/Dev. Work	1002	1579	2110
(ii) Contribution for Veterinary Deptt.	4	167	22
(iii) Other Grants or Contribution	7420	5455	8498
VI Capital Transfers	21861	45290	36625
(i) Grants for Capital Expenditure on Water Supply	3008	5835	10902
(ii) Recoveries for Water Supply Works	—	3476	
(iii) Contributions for Government for Drainage Works	6095	193	5000
(iv) Contributions for Municipal Works	10241	19378	7589
(v) Suspense Accounts, (Stationery, Printing, Stores, Advances, Deposits, Cattle Pounds, Ferries etc.)	2517	16408	13134
V Loans	4753	924	9393
(i) Loans for Water Supply Works	2578	631	4974
(ii) Loans for Drainage Works	2175	15	12
(iii) Loans for General Purposes	—	278	4402
(iv) Other Loans	—	—	5
VI Other Receipts	82689	154225	189366
(i) Interest Receipts	2077	7397	4236
(ii) Income on Investment	931	2525	2113
(iii) Other General Taxes (copying fee etc.)	2250	1219	5602
(iv) Miscellaneous Unclassified Receipts	7951	2281	4737
(v) Stamp Duty	36221	33317	39384
(vi) Miscellaneous	33259	107486	133294
Total Income	**149029**	**291655**	**291929**

Source :—Compiled by Department of Economic and Statistical Analysis, Haryana.

LOCAL BODIES

Expenditure of Municipal Committees/Councils/Corporations in Haryana

No. 30.4 (₹ in Lakh)

Items of Expenditure	Account		
	2010-11	2013-14	2014-15
1	2	3	4
I General Departments	18128	34477	36468
A. General	9079	20868	22318
B. Tax and Licensing Department	842	1061	1759
(i) Octroi	—	—	—
(ii) Terminal Tax	30	56	412
(iii) Taxes and Licensing Fees for Vehicles	318	204	647
(iv) Other Taxes and Fees	494	801	700
C. Municipal Properties	3546	3914	4670
(i) Rented Lands and Buildings	825	605	895
(ii) Dak Bungalows and Sarais	120	143	291
(iii) Gardens and Roadside Trees	2561	3131	3476
(iv) Tehbazari Fees	40	35	8
D. Public Safety and Convenience (including consumption expenditure, capital outlay, contributions etc.)	4661	8634	7721
(i) Police	22	115	175
(ii) Lighting	2686	5996	4874
(iii) Fire	1859	2238	2468
(iv) Pounds	26	161	188
(v) Miscellaneous	68	124	16
II Education	228	524	420
(i) Administration	99	52	103
(ii) Colleges	—	—	—
(iii) High Schools	—	27	33
(iv) Middle Schools	1	7	
(vi) Primary Schools	—	93	19
(vi) Public Libraries, Museums etc.	128	345	265
III Medical	78	127	261
(i) Administration	2	71	109
(ii) Hospitals and Dispensaries	76	56	152
(iii) Charges for Lunatics, Lepers Anti- rabic Treatment	—	—	—

LOCAL BODIES

Expenditure of Municipal Committees/Councils/Corporations in Haryana

No. 30.4 (Concld.) (₹ in Lakh)

Items of Expenditure	Account		
	2010-11	2013-14	2014-15
1	2	3	4
IV Public Health	24332	37020	41365
(i) Administration	3708	311	1859
(ii) Vital Statistics and Infant welfare	—	63	7
(iii) Vaccination	9	8	2
(iv) Plague and other Epidemic Diseases	10	1238	3935
(v) Conservancy	16287	20925	24122
(vi) Drainage	4241	14401	11393
(vii) Control of Food Supplies (Markets, slaughter houses etc.)	30	48	22
(viii) Burning and Burials of Paupers etc.	15	24	19
(ix) Miscellaneous	32	2	6
V Water Supply	9138	7099	8269
(i) Administration	2331	1563	2609
(ii) Collection of Revenue from Water	—	—	—
(iii) Cost of Canal Water	—	—	—
(iv) Maintenance (including work stores)	2914	141	1921
(v) Water Analysis	—	—	2790
(vi) Capital Expenditure	3296	4444	946
(vii) Loans (a) Interest	—	—	—
(b) Repayment	597	951	3
VI Veterinary Department	—	138	111
(i) Veterinary Hospitals	—	138	111
(ii) Grants to Society for Prevention of Cruelty to Animals	—	—	—
(iii) Horse and Cattle Fairs	—	—	—
VII Municipal Works	29514	57161	44557
(i) Administration	8632	11267	10752
(ii) Streets (Maintenance, watering, loans etc.)	20124	45894	33805
(iii) Execution	758	—	—
VIII Suspense Accounts	11290	23731	17404
IX Reserve for Unforeseen Charges	611	802	1313
Total Expenditure (I to IX)	**93319**	**161079**	**150168**

Source : Compiled by Department of Economic & Statistical Analysis, Haryana.

LOCAL BODIES

Number and Members of Gram Panchayats, Block Samities and Zila Parishads 2016 in Haryana

No. 30.5

District	Number of Gram Panchayats	Number of Panches					
		Total	Male	Female	SC	OBC	General
1	2	3	4	5	6	7	8
Ambala	408	3199	1695	1504	1159	1130	910
Panchkula	126	908	501	407	191	312	405
Yamunanagar	471	3607	1972	1635	1214	1405	988
Kurukshetra	392	3307	1752	1555	927	1383	997
Kaithal	276	2835	1622	1213	744	758	1333
Karnal	380	3754	2114	1640	1048	1070	1636
Panipat	174	2082	1239	843	505	684	893
Sonipat	304	3246	1932	1314	695	764	1787
Rohtak	139	1761	1044	717	438	290	1033
Jhajjar	250	2620	1510	1110	565	547	1508
Faridabad	116	1286	763	523	285	417	584
Palwal	259	2607	1650	957	535	1115	957
Gurugram	200	1899	1095	804	406	889	604
Nuh	316	3133	2059	1074	372	2480	281
Rewari	358	3149	1779	1370	739	1740	670
Mahendragarh	346	3246	1811	1435	654	1872	720
Bhiwani	468	4748	2688	2060	1044	1056	2648
Jind	301	3214	1929	1285	736	689	1789
Hisar	308	3794	2276	1518	1085	975	1734
Fatehabad	257	2594	1483	1111	913	635	1046
Sirsa	337	3447	2027	1420	1212	913	1322
Total	**6186**	**60436**	**34941**	**25495**	**15467**	**21124**	**23845**

LOCAL BODIES

Number and Members of Gram Panchayats, Block Samities and Zila Parishads 2016 in Haryana

No. 30.5 (Contd.)

District	Number of Sarpanches					
	Total	Male	Female	SC	OBC	General
1	9	10	11	12	13	14
Ambala	408	230	178	110	111	187
Panchkula	126	82	44	34	34	58
Yamunanagar	471	259	212	122	141	208
Kurukshetra	392	231	161	94	121	177
Kaithal	276	156	120	69	51	156
Karnal	380	206	174	92	64	224
Panipat	174	102	72	41	37	96
Sonipat	304	182	122	67	35	202
Rohtak	139	83	56	29	8	102
Jhajjar	250	150	100	58	25	167
Faridabad	116	69	47	26	31	59
Palwal	259	151	108	55	79	125
Gurugram	200	114	86	42	80	78
Nuh	316	185	131	65	224	27
Rewari	358	219	139	76	188	94
Mahendragarh	346	203	143	78	178	90
Bhiwani	468	289	179	106	58	304
Jind	301	185	116	65	44	192
Hisar	308	182	126	71	51	186
Fatehabad	257	150	107	62	47	148
Sirsa	337	193	144	74	64	199
Total	6186	3621	2565	1436	1671	3079

LOCAL BODIES

Number and Members of Gram Panchayats, Block Samities and Zila Parishads 2016 in Haryana

No. 30.5 (Contd.)

District	Number of Members of Block Samities					
	Total	Male	Female	SC	OBC	General
1	15	16	17	18	19	20
Ambala	121	69	52	45	33	43
Panchkula	42	25	17	7	10	25
Yamunanagar	138	77	61	48	30	60
Kurukshetra	127	68	59	35	31	61
Kaithal	141	85	56	42	24	75
Karnal	179	105	74	52	31	96
Panipat	134	75	59	34	41	59
Sonipat	187	111	76	44	32	111
Rohtak	109	60	49	27	11	71
Jhajjar	122	73	49	24	20	78
Faridabad	60	39	21	12	16	32
Palwal	138	84	54	32	36	70
Gurugram	108	66	42	21	57	30
Nuh	145	89	56	8	110	27
Rewari	133	74	59	34	56	43
Mahendragarh	157	82	75	30	84	43
Bhiwani	231	131	100	53	42	136
Jind	177	99	78	46	25	106
Hisar	225	141	84	70	38	117
Fatehabad	138	78	60	55	21	62
Sirsa	185	108	77	65	39	81
Total	2997	1739	1258	784	787	1426

LOCAL BODIES

Number and Members of Gram Panchayats, Block Samities and Zila Parishads 2016 in Haryana

No. 30.5 (Contd.)

District	Number of Zila Parishads	Number of Chairmen Zila Parishads
1	21	22
Ambala	1	1
Panchkula	1	1
Yamunanagar	1	1
Kurukshetra	1	1
Kaithal	1	1
Karnal	1	1
Panipat	1	1
Sonipat	1	1
Rohtak	1	1
Jhajjar	1	1
Faridabad	1	1
Palwal	1	1
Gurugram	1	1
Nuh	1	1
Rewari	1	1
Mahendragarh	1	1
Bhiwani	1	1
Jind	1	1
Hisar	1	1
Fatehabad	1	1
Sirsa	1	1
Total	21	21

LOCAL BODIES

Number and Members of Gram Panchayats, Block Samities and Zila Parishads 2016 in Haryana

No. 30.5 (Concld.)

District	Number of Members of Zila Parishads					
	Total	Male	Female	SC	OBC	General
1	23	24	25	26	27	28
Ambala	15	10	5	5	2	8
Panchkula	10	6	4	2	4	4
Yamunanagar	18	11	7	6	3	9
Kurukshetra	17	11	6	5	4	8
Kaithal	21	9	12	5	3	13
Karnal	25	11	14	6	4	15
Panipat	17	10	7	5	3	9
Sonipat	23	12	11	4	3	16
Rohtak	14	8	6	3	1	10
Jhajjar	19	11	8	3	1	15
Faridabad	10	6	4	2	1	7
Palwal	21	13	8	5	7	9
Gurugram	15	10	5	3	6	6
Nuh	25	15	10	1	5	19
Rewari	18	10	8	4	4	10
Mahendragarh	20	11	9	3	11	6
Bhiwani	30	13	17	6	1	23
Jind	26	15	11	7	3	16
Hisar	30	18	12	7	3	20
Fatehabad	18	10	8	6	1	11
Sirsa	24	15	9	8	4	12
Total	416	235	181	96	74	246

Source : Development and Panchayats Department, Haryana.

SECTION—XXXI

ELECTORAL STATISTICS

The data presented in this section has been collected from the O/o Chief Electoral Officer, Haryana.

Table 31.1—indicates the information regarding number of Electors and Parliamentary & Assembly Constituencies in the State.

Table 31.2—shows the name of Members of Parliament elected from Parliamentary Constituency in the State in 2014 general elections. The party affiliation at the time of Elections has also been given.

Table 31.3—shows the name of Members of Legislative Assembly elected to the Haryana Vidhan Sabha in 2014 general elections.

Tables 31.4—shows the number of electors and votes polled in Haryana Legislative Assembly Elections, 2014.

Table 31.5—shows the number of electors and votes polled in Haryana during General Elections to Lok Sabha, 2014.

Table 31.6—shows the State-wise number of Parliamentary State Assembly seats in India.

ELECTIONS

Number of Electors and Parliamentary & Assembly Constituencies in State

No. 31.1

District	No. of Electors (In thousand)						
	1967	1977	1987@	1995£	1998**	1999££	2000*
1	2	3	4	5	6	7	8
Ambala	45.9	61.3	88.8	75.4	54.4	54.9	55.5
Panchkula	—	—	—	—	19.8	19.8	20.1
Yamunanagar	—	—	—	64.6	61.3	59.3	59.8
Kurukshetra	—	48.2	71.7	37.9	36.7	35.4	36.0
Kaithal	—	—	—	57.0	56.2	56.9	57.4
Karnal	84.0	57.1	85.3	74.8	73.3	72.7	73.7
Panipat	—	—	—	42.7	40.5	40.3	40.9
Sonipat	—	41.2	57.7	74.1	70.9	70.8	70.1
Rohtak	81.6	66.0	93.3	114.2	52.3	51.9	52.3
Jhajjar	—	—	—	—	55.0	54.1	54.3
Faridabad	—	—	72.3	103.8	103.3	97.0	98.2
Gurugram	74.8	83.2	60.3	82.9	78.9	79.6	80.3
Rewari	—	—	—	41.1	40.3	40.2	40.6
Mahendragarh	32.6	45.8	63.7	40.8	39.0	38.8	39.4
Bhiwani	—	47.9	67.4	72.5	81.2	80.8	81.4
Jind	27.2	42.7	62.8	68.2	66.7	66.5	67.9
Hisar	92.7	66.0	97.0	136.5	71.4	71.0	71.6
Fatehabad	—	—	—	—	47.4	48.1	48.8
Sirsa	—	34.5	49.8	61.5	60.0	61.8	62.7
Nuh	—	—	—	—	—	—	—
Palwal	—	—	—	—	—	—	—
Total	**438.8**	**593.9**	**870.1**	**1148.0**	**1108.6**	**1099.9**	**1111.0**

Note :—The information for the year 1967 and 1972 relates to the old seven district boundaries.

@ Number of voters as on 17th June 1987

£ Number of voters as on 27th July, 1995.

** Number of voters as on 1st January, 1998.

££ Number of voters as on 31st October, 1999.

* Number of voters as on 31st January, 2000.

ELECTIONS

Number of Electors and Parliamentary & Assembly Constituencies in State

No. 31.1 (Contd.)

District	No. of Electors (In thousand)						No. of Assembly Constituencies						
	2005	2011	2013	2014 (LS)	2014 (VS)	2015	1967	1987	2000	2005	2009	2014	2015
1	9	10	11	12	13	14	15	16	17	18	19	20	21
Ambala	61.1	63.8	69.1	75.6	76.8	78.4	9	10	5	5	4	4	4
Panchkula	24.4	28.4	31.7	35.0	35.3	35.9	—	—	1	1	2	2	2
Yamunanagar	65.9	60.8	68.9	76.3	77.3	78.1	—	—	5	5	4	4	4
Kurukshetra	41.2	51.3	56.4	63.2	64.5	65.8	—	8	3	3	4	4	4
Kaithal	61.7	60.2	63.2	68.7	69.6	70.4	—	—	5	5	4	4	4
Karnal	81.4	77.9	85.5	94.7	96.6	99.7	16	9	6	6	5	5	5
Panipat	46.6	56.0	65.7	73.6	75.1	77.9	—	—	3	3	4	4	4
Sonipat	77.6	77.4	85.6	93.1	95.0	97.6	—	6	6	6	6	6	6
Rohtak	59.7	60.4	65.5	70.0	70.8	71.3	15	10	5	5	4	4	4
Jhajjar	62.9	54.3	59.5	65.3	66.3	67.4	—	—	5	5	4	4	4
Faridabad	121.5	83.5	102.9	119.4	122.9	131.1	—	6	6	6	6	6	6
Gurugram	103.4	78.5	87.2	97.8	100.2	101.9	13	6	6	6	4	4	4
Rewari	45.2	51.3	55.1	60.4	60.6	60.0	—	—	3	3	3	3	3
Mahendragarh	44.8	52.5	56.1	60.0	60.5	62.0	6	6	3	3	4	4	4
Bhiwani	94.5	89.1	96.9	105.4	106.6	108.1	—	7	7	7	6	6	6
Jind	74.9	73.7	80.8	86.4	85.9	87.9	5	7	6	6	5	5	5
Hisar	81.6	97.6	107.2	114.5	115.5	117.1	17	10	6	6	7	7	7
Fatehabad	55.5	52.8	58.2	61.8	61.9	63.5	—	—	4	4	3	3	3
Sirsa	69.7	73.9	80.0	85.4	85.5	87.0	—	5	5	5	5	5	5
Nuh	—	36.5	42.1	47.5	48.2	50.1	—	—	—	—	3	3	3
Palwal	—	43.9	49.9	54.6	54.4	56.4	—	—	—	—	3	3	3
Total	**1273.6**	**1323.8**	**1467.5**	**1608.7**	**1629.5**	**1669.4**	**81**	**90**	**90**	**90**	**90**	**90**	**90**

LS—Lok Sabha

VS—Vidhan Sabha

ELECTIONS

Number of Electors and Parliamentary & Assembly Constituencies in State

No. 31.1 (Concld.)

District	No. of Parliamentary Constituencies									
	1967	1980	1989	1996	1998	1999	2004	2013	2014	2015
1	22	23	24	25	26	27	28	29	30	31
Ambala	1	1	1	1	1	1	1	1	1	1
Panchkula	—	—	—	—	—	—	—	—	—	—
Yamunanagar	—	—	—	—	—	—	—	—	—	—
Kurukshetra	—	1	1	1	1	1	1	1	1	1
Kaithal	—	—	—	—	—	—	—	—	—	—
Karnal	2	1	1	1	1	1	1	1	1	1
Panipat	—	—	—	—	—	—	—	—	—	—
Sonipat	—	1	1	1	1	1	1	1	1	1
Rohtak	2	1	1	1	1	1	1	1	1	1
Jhajjar	—	—	—	—	—	—	—	—	—	—
Faridabad	—	1	1	1	1	1	1	1	1	1
Gurugram	1	—	—	—	—	—	—	1	1	1
Rewari	—	—	—	—	—	—	—	—	—	—
Mahendragarh	1	1	1	1	1	1	1	—	—	—
Bhiwani	—	1	1	1	1	1	1	1	1	1
Jind	—	—	—	—	—	—	—	—	—	—
Hisar	2	1	1	1	1	1	1	1	1	1
Fatehabad	—	—	—	—	—	—	—	—	—	—
Sirsa	—	1	1	1	1	1	1	1	1	1
Nuh	—	—	—	—	—	—	—	—	—	—
Palwal	—	—	—	—	—	—	—	—	—	—
Total	9	10	10	10	10	10	10	10	10	10

Source : O/o Chief Electoral Officer, Haryana.

ELECTIONS

Name of Elected Members of Parliament from Haryana Parliamentary Constituencies in General Elections, 2014

No. 31.2

Serial No.	Name of the Parliamentary Constituency	Name of the Elected Member	Party Affiliation at the time of Elections
1	2	3	4
1.	Hisar	Shri Dushyant Chautala	INLD
2.	Sirsa (SC)	Shri Charanjeet Singh Rori	INLD
3.	Bhiwani-Mahendragarh	Shri Dharambir	BJP
4.	Faridabad	Shri Krishan Pal	BJP
5.	Ambala (SC)	Shri Rattan Lal Kataria	BJP
6.	Karnal	Shri Ashwini Kumar	BJP
7.	Kurukshetra	Shri Raj Kumar Saini	BJP
8.	Rohtak	Shri Deepender Singh Hooda	INC
9.	Sonipat	Shri Ramesh Chander	BJP
10.	Gurugram	Shri Inderjit Singh Rao	BJP

Source : O/o Chief Electoral Officer, Haryana.

LIST OF ELECTED MEMBERS OF HARYANA VIDHAN SABHA

ELECTIONS

Name of Elected Members of Legislative Assembly (Haryana Vidhan Sabha) in General Elections, 2014

No. 31.3

Sr. No.	Name of Assembly Constituency	Name of the Elected Member
	DISTRICT AMBALA	
1.	Naraingarh	Shri Nayab Saini
2.	Mullana (SC)	Smt. Santosh Chauhan Sarwan
3.	Ambala Cantt.	Shri Anil Vij
4.	Ambala City	Shri Aseem Goel Naneola
	DISTRICT PANCHKULA	
5.	Panchkula	Shri Gian Chand Gupta
6.	Kalka	Smt. Latika Sharma
	DISTRICT YAMUNANAGAR	
7.	Jagadhri	Shri Kanwar Pal
8.	Radaur	Shri Shyam Singh Rana
9	Yamunanagar	Shri Ghan Shyam Dass
10.	Sadhaura (SC)	Shri Balwant Singh
	DISTRICT KURUKSHETRA	
11.	Shahabad (SC)	Shri Krishan Kumar Bedi
12.	Thanesar	Shri Subash Sudha
13.	Pehowa	Sardar Jasvinder Singh Sandhu
14.	Ladwa	Dr. Pawan Saini
	DISTRICT KAITHAL	
15.	Kalayat	Shri Jai Parkash
16.	Kaithal	Shri Randeep Singh Surjewala
17.	Guhla (SC)	Shri Kulwant Ram Bazigar
18.	Pundri	Prof. Dinesh Kaushik
	DISTRICT KARNAL	
19.	Indri	Shri Karan Dev Kamboj
20.	Nilokheri (SC)	Shri Bhagwan Dass Kabir Panthi
21.	Karnal	Shri Manohar Lal
22.	Gharaunda	Shri Harvinder Kalyan
23.	Assandh	Sardar Bakhshish Singh Virk

ELECTIONS

Name of Elected Members of Legislative Assembly (Haryana Vidhan Sabha) in General Elections, 2014

No. 31.3 (Contd.)

Sr. No.	Name of Assembly Constituency	Name of the Elected Member
	DISTRICT PANIPAT	
24.	Panipat (Rural)	Shri Mahipal Dhanda
25.	Panipat (Urban)	Smt. Rohita Rewri
26.	Samalkha	Shri Ravinder Machhrouli
27.	Israna (SC)	Shri Krishan Pal Panwar
	DISTRICT SONIPAT	
28.	Kharkhuoda (SC)	Shri Jaiveer Singh
29.	Ganaur	Shri Kuldeep Sharma
30.	Sonipat	Smt. Kavita Jain
31.	Rai	Shri Jai Tirath
32.	Baroda	Shri Sri Krishan Hooda
33.	Gohana	Shri Jagbir Singh Malik
	DISTRICT ROHTAK	
34.	Garhi Sampla Kiloi	Shri Bhupinder Singh Hooda
35.	Rohtak	Shri Manish Kumar Grover
36.	Meham	Shri Anand Singh Dangi
37.	Kalanaur (SC)	Smt. Shakuntla Khatak
	DISTRICT JHAJJAR	
38.	Beri	Dr. Raghuvir Singh Kadian
39.	Jhajjar (SC)	Smt. Geeta Bhukkal
40.	Badli	Shri Om Parkash Dhankhar
41.	Bahadurgarh	Shri Naresh Kaushik
	DISTRICT FARIDABAD	
42.	Faridabad	Shri Vipul Goel
43.	Ballabhgarh	Shri Pt. Mool Chand Sharma
44.	Badkhal	Smt. Seema Trikha
45.	Faridabad NIT	Shri Nagender Bhadana
46.	Prithla	Shri Tek Chand Sharma
47.	Tigoan	Shri Lalit Nagar
	DISTRICT GURUGRAM	
48.	Badshahpur	Shri Narbir Singh
49.	Sohana	Shri Tej Pal Singh Tanwar

ELECTIONS

Name of Elected Members of Legislative Assembly (Haryana Vidhan Sabha) in General Elections, 2014

No. 31.3 (Contd.)

Sr. No.	Name of Assembly Constituency	Name of the Elected Member
50.	Gurugram	Shri Umesh Aggarwal
51.	Pataudi (SC)	Smt. Bimla Chaudhary
	DISTRICT REWARI	
52.	Kosli	Shri Bikram Singh Yadav
53.	Bawal (SC)	Dr. Banwari Lal
54.	Rewari	Shri Randhir Singh Kapriwas
	DISTRICT MAHENDERAGARH	
55.	Mahenderagarh	Shri Ram Bilash Sharma
56.	Ateli	Smt. Santosh Yadav
57.	Narnaul	Shri Om Parkash Yadav
58.	Nangal Chaudhry	Shri Abhe Singh Yadav
	DISTRICT BHIWANI	
59.	Badhra	Shri Chaudhry Sukhvinder
60.	Dadri	Shri Rajdeep Singh Phogat
61.	Bhiwani	Shri Ghanshyam Saraf
62.	Tosham	Smt. Kiran Chaudhary
63.	Loharu	Shri Om Parkash Barwa
64.	Bawani Khera (SC)	Shri Bishamber Singh Balmiki
	DISTRICT JIND	
65.	Narwana (SC)	Shri Pirthi Singh Nambardar
66.	Uchana Kalan	Smt. Prem Lata
67.	Jind	Dr. Hari Chand Midha
68.	Julana	Shri Parminder Singh Dhull
69.	Safidon	Shri Jasbir Deswal
	DISTRICT HISAR	
70.	Barwala	Shri Ved Narang
71.	Narnaund	Capt. Abhimanyu
72.	Hansi	Smt. Renuka Bishnoi
73.	Hisar	Dr. Kamal Gupta
74.	Adampur	Shri Kuldeep Bishnoi
75.	Nalwa	Shri Ranbir Gangwa
76.	Uklana (SC)	Shri Anoop Dhanak

ELECTIONS

Name of Elected Members of Legislative Assembly (Haryana Vidhan Sabha) in General Elections, 2014

No. 31.3 (Concld.)

Sr. No.	Name of Assembly Constituency	Name of the Elected Member
	DISTRICT FATEHABAD	
77.	Tohana	Shri Subhash Barala
78.	Ratia (SC)	Prof. Ravinder Baliyala
79.	Fatehabad	Shri Balwan Singh
	DISTRICT SIRSA	
80.	Kalanwali (SC)	Shri Balkaur Singh
81.	Ellenabad	Chaudhary Abhey Singh Chautala
82.	Sirsa	Shri Makhan Lal Singla
83.	Rania	Shri Ram Chand Kamboj
84.	Dabwali	Smt. Naina Singh Chautala
	DISTRICT PALWAL	
85.	Hodal (SC)	Shri Udai Bhan
86.	Palwal	Shri Karan Singh Dalal
87.	Hathin	Shri Kehar Singh
	DISTRICT NUH	
88.	Nuh	Shri Zakir Hussain
89.	Punhana	Shri Rahish Khan
90.	Ferozepur Jhirka	Chaudhary Naseem Ahmed

Source : Haryana Vidhan Sabha Secretariate.

ELECTIONS

Number of Electors and Votes Polled in Haryana Legislative Assembly Elections, 2014

No. 31.4

District	Number of Electors	Number of Votes polled	Percentage of Votes polled to number of Electors
1	2	3	4
Ambala	7,68,591	5,83,654	76.20
Panchkula	3,53,324	2,53,322	71.78
Yamunanagar	7,73,541	6,31,525	81.96
Kurukshetra	6,45,472	5,18,603	80.64
Kaithal	6,96,169	5,72,511	82.46
Karnal	9,66,269	7,32,612	76.10
Panipat	7,51,913	5,68,272	75.72
Sonipat	9,50,518	7,00,174	73.94
Rohtak	7,08,368	5,17,513	73.74
Jhajjar	6,63,377	4,69,606	71.58
Faridabad	12,29,700	8,02,356	65.32
Palwal	5,44,739	4,26,264	78.52
Gurugram	10,02,675	6,89,956	69.22
Nuh	4,82,136	3,75,407	77.98
Rewari	6,06,525	4,50,900	75.83
Mahendragarh	6,05,975	4,66,410	77.97
Bhiwani	10,66,378	8,23,649	78.54
Jind	8,59,935	6,94,111	81.01
Hisar	11,55,012	8,97,269	77.95
Fatehabad	6,19,057	5,14,159	83.17
Sirsa	8,55,543	7,23,750	84.66
All Districts	**1,63,05,217**	**1,24,12,023**	**76.54**

Source : O/o Chief Electoral Officer, Haryana.

ELECTIONS

Number of Electors and Votes Polled in Haryana during General Elections to Lok Sabha, 2014

No. 31.5

Name of Parliamentary Constituency	Number of Electors	Number of Votes polled	Percentage of Votes polled to number of Electors
1	2	3	4
Ambala (SC)	16,92,227	12,19,259	72.34
Kurukshetra	14,98,459	11,35,631	76.05
Karnal	16,84,321	11,93,477	71.07
Sonipat	14,17,188	9,85,046	69.87
Rohtak	15,67,504	10,43,978	67.71
Faridabad	17,40,352	11,31,720	65.18
Gurugram	18,44,908	13,20,669	72.14
Bhiwani-Mahendragarh	14,73,912	10,29,716	71.03
Hisar	15,17,606	11,55,497	76.52
Sirsa (SC)	16,60,557	12,78,871	77.11
Total	**1,60,97,034**	**1,14,93,864**	**71.86**

Source : O/o Chief Electoral Officer, Haryana.

ELECTIONS

Number of Parliamentary and State Assembly Constituencies in India

No. 31.6

State/Union Territory	Parliamentry Constituencies (Lok Sabha)		State Assembly Constituencies		
	1977, 1980 & 1984	1987, 1989, 1999, 2004 to 2014	1977	1987	2004 & 2009, 2014
1	2	3	4	5	6
Andhra Pradesh	42	42	294	294	294
Arunachal Pradesh	—	2	—	40	60
Assam	14	14	126	126	126
Bihar	54	40	324	324	243
Jharkhand	—	14	—	—	81
Goa	—	2	—	40	40
Gujarat	26	26	182	182	182
Haryana	10	10	90	90	90
Himachal Pradesh	4	4	68	68	68
Jammu and Kashmir	6	6	76	76	87
Karnataka	28	28	224	224	224
Kerala	20	20	140	140	140
Madhya Pradesh	40	29	320	320	230
Chhattisgarh	—	11	—	—	90
Maharashtra	48	48	288	288	288
Manipur	2	2	60	60	60
Meghalaya	2	2	60	60	60
Mizoram	—	1	—	40	40
Nagaland	1	1	60	60	60
Orissa	21	21	147	147	147
Punjab	13	13	117	117	117
Rajasthan	25	25	200	200	200
Sikkim	1	1	32	32	32
Tamilnadu	39	39	234	234	234
Tripura	2	2	60	60	60
Uttar Pradesh	85	80	425	425	403
Uttrakhand	—	5	—	—	70
West Bengal	42	42	294	294	294
Union Territories—					
A. and N. Island	1	1	—	—	—
Chandigarh	1	1	—	—	—
Dadra & Nagar Haveli	1	1	—	—	—
Daman & Diu	1	1	—	—	—
Delhi	7	7	56*	56*	70*
Lakshadweep	1	1	—	—	—
Pondicherry	1	1	30	30	30
Total	538	543	3,907	4,027	4,120

* Metropolitan Council Constituencies.

Sources : O/o Chief Electoral Officer, Haryana.

SECTION—XXXII

REGISTRATION OF IMMOVABLE AND MOVABLE PROPERTY

This section contains data on the number of registration offices, number of registrations aggregate value of property transferred and total receipts from them to the Government.

REGISTRATION OF IMMOVABLE AND MOVABLE PROPERTY

Number and Description of Registration and Value of Property Transferred

No. 32.1

Year/District	Number of Registration Offices	Number of Registration				
		Immovable Property			Movable Property	Grand Total
		Compulsory	Optional	Total		
1	2	3	4	5	6	7
1966-67	40	70,087	341	70,428	4,845	75,273
1970-71	45	85,821	31	85,852	9,072	94,924
1975-76	52	92,235	239	92,474	10,034	1,02,508
1980-81	71	1,67,825	15	1,67,840	18,158	1,85,998
1985-86	88	2,09,953	90	2,10,043	22,005	2,32,048
1990-91	103	2,76,756	1,130	2,77,886	1,04,644	3,82,530
1995-96	101	2,49,456	248	2,49,704	38,851	2,88,555
2000-01	112	3,29,100	1,642	3,30,742	31,992	3,62,734
2005-06	113	5,47,978	1,812	5,49,790	45,622	5,95,412
2010-11	118	5,74,333	1,986	5,76,319	71,010	6,47,329
2013-14 (P)	123	6,43,950	1,467	6,45,417	1,43,797	7,89,214
Ambala	7	24,367	—	24,367	3,642	28,009
Panchkula	5	7,642	—	7,642	2,854	10,496
Yamunanagar	6	84,717	—	84,717	2,264	86,981
Kurukshetra	6	24,972	—	24,972	2,476	27,448
Kaithal	7	26,654	—	26,654	2,135	28,789
Karnal	8	37,339	—	37,339	4,626	41,965
Panipat	5	20,818	—	20,818	2,342	23,160
Sonipat	6	40,814	194	41,008	2,991	43,999
Rohtak	4	23,294	—	23,294	3,245	26,539
Jhajjar	5	25,289	—	25,289	3,050	28,339
Faridabad	4	40,310	1,174	41,484	3,750	45,234
Palwal	3	21,281	21	21,302	1,859	23,161
Gurugram	5	52,629	—	52,629	5,137	57,766
Nuh	5	15,780	—	15,780	610	16,390
Rewari	6	18,232	—	18,232	2,424	20,656
Mahendragarh	5	15,832	—	15,832	82,933	98,765
Bhiwani	9	37,567	—	37,567	4,538	42,105
Jind	7	29,739	22	29,761	2,699	32,460
Hisar	8	39,217	56	39,273	3,876	43,149
Fatehabad	6	25,162	—	25,162	2,953	28,115
Sirsa	6	32,295	—	32,295	3,393	35,688

REGISTRATION OF IMMOVABLE AND MOVABLE PROPERTY

Number and Description of Registration and Value of Property Transferred

No. 32.1 (Concld.)

Year/District	Aggregate Value of Property Transferred (000 Rs.)			Total Receipts (000 Rs.)
	Immovable Property	Movable Property	Total	
1	8	9	10	11
1966-67	2,42,068	1,396	2,43,464	2,079
1970-71	5,78,312	2,384	5,80,696	6,339
1975-76	12,50,127	2,793	12,52,920	8,923
1980-81	51,70,234	4,131	51,74,365	16,880
1985-86	42,98,590	4,354	43,02,944	25,981
1990-91	1,03,09,692	3,106	1,03,12,798	60,539
1995-96	2,05,99,967	1,007	2,06,00,974	1,35,373
2000-01	3,82,33,270	8,45,189	3,90,78,459	1,39,395
2005-06	17,52,19,524	12	17,52,19,536	4,67,740
2010-11	55,54,55,181	—	55,54,55,181	20,20,079
2013-14 (P)	64,84,96,070	—	64,84,96,070	28,37,211
Ambala	68,08,146	—	68,08,146	72,427
Panchkula	1,43,51,321	—	1,43,51,321	2,84,071
Yamunanagar	1,83,75,164	—	1,83,75,164	88,018
Kurukshetra	1,75,20,029	—	1,75,20,029	78,798
Kaithal	1,60,31,944	—	1,60,31,944	78,554
Karnal	3,81,26,656	—	3,81,26,656	1,45,506
Panipat	3,15,98,994	—	3,15,98,994	89,759
Sonipat	3,36,06,389	—	3,36,06,389	1,57,389
Rohtak	8,70,17,740	—	8,70,17,740	88,833
Jhajjar	2,37,66,513	—	2,37,66,513	91,249
Faridabad	7,04,30,076	—	7,04,30,076	3,85,487
Palwal	2,00,95,235	—	2,00,95,235	78,013
Gurugram	11,15,96,352	—	11,15,96,352	5,67,799
Nuh	1,96,18,721	—	1,96,18,721	72,119
Rewari	2,24,10,189	—	2,24,10,189	84,233
Mahendragarh	96,77,999	—	96,77,999	50,370
Bhiwani	2,19,57,671	—	2,19,57,671	99,405
Jind	1,83,37,996	—	1,83,37,996	76,159
Hisar	2,32,62,828	—	2,32,62,828	99,457
Fatehabad	1,47,41,186	—	1,47,41,186	65,503
Sirsa	2,91,64,921	—	2,91,64,921	84,062

P—Provisional

Source : Office of Inspector General of Registration, Haryana.

SECTION—XXXIII

MISCELLANEOUS

Tables 33.1—contains information regarding Indian Currency in circulation for different years, India's Foreign Exchange Reserves and India's Foreign Trade.

Table 33.2—shows the information regarding number of houses completed/allotted by the Housing Board, Haryana.

Table 33.3—shows the number of Post Offices, Telegraph Offices, Telephone Exchanges, etc. in the State. This information has been collected from Post Master General/ Chief General Manager, Telecommunications, Haryana Circle, Ambala.

Tables 33.4 to 33.14—give the number of Government Employees Basic pay Range-wise, total emoluments range-wise, sex-wise and district-wise as on 31st March, 2015 in Haryana. Information is collected and issued by Department of Economic and Statistical Analysis Haryana.

Table 33.15—shows the information regarding sanctioned seats in Government Vocational Education Institutes.

Table 33.16—shows distribution of Establishments and persons Employed therein by Location and type of Establishments in Haryana .

Table 33.17—shows selected characteristics of Establishments in Haryana .

Table 33.18—shows District-wise number of Establishments by Location and type of Establishments in Haryana.

Table 33.19—shows District-wise Number of persons Employed by Location and type of Establishments in Haryana.

Table 33.20—shows State-wise number of Establishments by Location and type of Establishments in India.

Table 33.21—shows State-wise percentage distribution of Establishments and Employment by Location in India.

Table 33.22—contains comparative statistics of Haryana and India.

MISCELLANEOUS

India's Foreign Trade

No. 33.1 (₹ in crore)

Year/Month	Imports (–)	Export (+)	Balance of Trade
1	2	3	4
1966-67	2,078	1,157	(–)921
1967-68	2,008	1,199	(–)809
1970-71	1,634	1,535	(–)99
1975-76	5,265	4,036	(–)1,229
1980-81	12,549	6,711	(–)5,838
1985-86	19,658	10,895	(–)8,763
1990-91	43,193	32,558	(–)10,635
1995-96	1,22,678	1,06,353	(–)16,325
2000-01	2,30,873	2,03,571	(–)27,302
2005-06	6,60,409	4,56,418	(–)2,03,991
2006-07	8,40,506	5,71,779	(–)2,68,727
2007-08	10,12,312	6,55,864	(–)3,56,448
2008-09	13,74,435	8,40,755	(–)5,33,680
2009-10	8,45,534	13,63,736	(–)518202
2010-11	11,36,964	16,83,467	(-)546503
2011-12	14,65,959	23,45,463	(-)879504
2012-13	16,34,318	26,69,162	(-)1034844
2013-14	19,05,011	27,15,434	(-)810423
2014-15	18,97,786	27,37,139	(-)839352
April, 2014*	1,57,129	2,16,140	(-)59011
May, 2014*	1,66,040	2,31,630	(-)65590
June, 2014*	1,54,739	2,29,096	(-)74357
July, 2014*	1,54,907	2,40,717	(-)85811
August, 2014*	1,63,243	2,28,360	(-)65117
September, 2014*	1,75,705	2,64,085	(-)88380
October, 2014*	1,60,059	2,42,275	(-)82216
November, 2014*	1,63,485	2,63,382	(-)99897
December, 2014*	1,64,260	2,21,388	(-)57129
January, 2015*	1,51,772	2,00,908	(-)49136
February, 2015*	1,36,313	1,77,860	(-)41546
March, 2015*	1,50,134	2,21,297	(-)71163

Source : Director General of Commercial Intelligence & Statistics.

*Data for 2014-15 is provisional and subject to change.

MISCELLANEOUS

Number of Houses Allotted by the Housing Board, Haryana

No. 33.2

Year/District		Different categories of houses allotted				
	BPL Flats	Economically weaker section	Lower income group	Middle income group	High income group	Others
1	2	3	4	5	6	7
1975-76	—	510	192	231	—	—
1980-81	—	1,234	820	847	—	—
1985-86	—	—	393	334	85	—
1990-91	—	810	553	372	88	655
1995-96	—	—	28	48	22	4
2000-01	—	—	5,064	26	8	—
2005-06	—	—	330	—	—	204
2010-11	—	280	570	424	292	140
2013-14	1920	—	—	—	—	384
2014-15	1832	—	—	—	—	1526
2015-16	6997	—	—	—	—	366
Ambala	—	—	—	—	—	27
Panchkula	—	—	—	—	—	—
Yamunanagar	—	—	—	—	—	—
Kurukshetra	519	—	—	—	—	—
Kaithal	661	—	—	—	—	—
Karnal	915	—	—	—	—	—
Panipat	1002	—	—	—	—	—
Sonipat	645	—	—	—	—	—
Rohtak	383	—	—	—	—	—
Jhajjar	342	—	—	—	—	—
Faridabad	108	—	—	—	—	—
Palwal	—	—	—	—	—	—
Gurugram	620	—	—	—	—	—
Rewari	360	—	—	—	—	—
Mahendragarh	—	—	—	—	—	87
Bhiwani	—	—	—	—	—	—
Jind	—	—	—	—	—	252
Hisar	327	—	—	—	—	—
Fatehbad	787	—	—	—	—	—
Sirsa	328	—	—	—	—	—

Source : Housing Board, Haryana.

MISCELLANEOUS

Post Offices, Telegraph Offices, Telephone Exchanges etc. in the State

No. 33.3 (Contd.)

Particulars	Unit	1966-67	1970-71	1980-81	1985-86	1990-91	1995-96
1	2	3	4	5	6	7	8
Post Offices	No.	1,794	1,956	2,367	2,450	2,523	2,588
Telegraph Offices	No.	167	198	780	1,002	392	394
Telephone Exchanges	No.	61	..	134	207	411	750
Public Call Offices	No.	..	268	529	650	785	4,434
Letter Boxes	No.	3,407	3,410	9,019	7,210	7,265	9,405
Telephone Connections	No.	..	..	30,000	..	1,10,000	2,94,514

MISCELLANEOUS

Post Offices, Telegraph Offices, Telephone Exchanges etc. in the State

No. 33.3 (Concld.)

Particulars	Unit	2000-01	2005-06	2010-11	2012-13	2013-14
1	2	9	10	11	12	13
Post Offices	No.	2,653	2,646	2,661	2,669	2,673
Telegraph Offices	No.	394	. .	. .	. .	. .
Telephone Exchanges	No.	905	1,116	. .	1,054	1,037
Public Call Offices	No.	15,740	35,016	NA	9,372	7,698
Letter Boxes	No.	9,590	8,950	8,980	8,432	8,436
Telephone Connections	No.	7,94,194	10,98,074	NA	35,93,577	37,67,081

Source : Post-Master General/Chief General Manager, Telecommunications, Haryana Circle, Ambala.

Note : The decline in number of Telegraph Offices from 1987-88 onwards is due to a number of L.D.P.T's being not approved as Telegraph Offices, which were earlier taken as Telegraph Offices.

MISCELLANEOUS

District-wise Employees of Haryana Government

No. 33.4 (As on 31st March)

District	1967	1971	1976	1981	1985	1990	1995
1	2	3	4	5	6	7	8
Ambala	11,555	15,085	17,437	21,393	26,269	23,773	22,539
Panchkula†	—	—	—	—	—	—	—
Yamunanagar#	—	—	—	—	—	8,092	11,141
Kurukshetra*	—	—	9,722	14,058	15,699	10,896	11,123
Kaithal	—	—	—	—	—	7,750	11,336
Karnal	17,153	19,420	19,061	22,175	24,955	19,615	22,019
Panipat	—	—	—	—	—	7,851	8,635
Sonipat*	—	—	7,903	11,387	12,909	12,068	16,849
Rohtak	16,555	19,882	19,661	21,255	26,238	30,888	30,374
Jhajjar@@	—	—	—	—	—	—	—
Faridabad**	—	—	—	13,598	15,585	17,081	18,432
Palwal++	—	—	—	—	—	—	—
Gurugram	13,263	17,400	19,547	12,123	14,987	18,020	19,638
Nuh##	—	—	—	—	—	—	—
Rewari#	—	—	—	—	—	8,302	10,582
Mahendragarh	7,127	7,632	10,470	13,933	15,560	10,852	12,044
Bhiwani*	—	—	12,391	14,081	16,324	20,619	21,481
Jind	4,428	5,684	9,829	11,389	13,801	15,345	16,006
Hisar	18,142	20,872	15,067	19,079	24,959	30,122	35,083
Fatehabad@@	—	—	—	—	—	—	—
Sirsa@	—	—	5,952	8,638	11,829	13,258	14,246
Chandigarh / Panchkula (HQ) and Outside Haryana	9,162	9,360	12,161	14,723	15,392	18,781	19,435
Total	**97,385**	**1,15,335**	**1,59,201**	**1,97,832**	**2,34,507**	**2,73,313**	**3,00,963**

MISCELLANEOUS

District-wise Employees of Haryana Government

No. 33.4 (Concld.) (As on 31st March)

District	2000	2005	2010	2014	2015
1	9	10	11	12	13
Ambala	19,454	18,103	18,670	18,274	18,716
Panchkula†	7,089	7,450	8,644	8,999	10,027
Yamunanagar#	11,536	11,451	12,407	12,868	12,529
Kurukshetra*	12,099	11,933	13,555	14,192	13,676
Kaithal	12,537	11,733	12,683	14,139	14,299
Karnal	22,344	22,178	20,744	22,351	22,292
Panipat	9,913	10,513	11,158	11,593	12,034
Sonipat*	18,346	17,906	18,341	18,857	18,615
Rohtak	19,871	18,882	17,818	18,375	18,516
Jhajjar@@	11,455	12,209	12,486	13,381	13,430
Faridabad**	20,074	19,058	13,431	13,626	14,234
Palwal++	—	—	6803	10,359	10,564
Gurugram	20,028	20,350	17,997	18,152	18,066
Nuh##	—	—	6,712	11,010	11,617
Rewari#	11,974	11,350	11,794	12,482	12,586
Mahendragarh	11,686	12,390	12,647	11,595	11,619
Bhiwani*	25,208	24,001	24,805	25,596	24,950
Jind	17,167	17,003	17,252	17,962	17,556
Hisar	26,276	25,092	24,393	23,069	24,017
Fatehabad@@	9,381	10,023	12,337	12,313	11,755
Sirsa@	15,062	15,070	15,545	15,379	15,960
Chandigarh/ Panchkula (HQ) and Outside Haryana	19,015	17,080	15,799	16,126	14,988
Total	**3,20,515**	**3,13,775**	**3,26,021**	**3,40,698**	**3,42,046**

Source : Department of Economic & Statistical Analysis, Haryana.

* These Districts were not in existence before 1973 and thus the figures are included in Karnal, Rohtak and Hisar respectively.

** Information prior to 1980 is included in district Gurugram.

@ Information prior to 1975 is included in district Hisar.

These districts came into existence on 1-11-1989.

† This district came into existence on 15-8-1995.

@@ These districts came into existence on 15-7-1997.

This district came in existence on 4.4.2005.

++ This district came in existence on 13.8.2008.

MISCELLANEOUS

Class-wise Number of Haryana Government Employees

No. 33.5 As on 31st March, 2015

	Gazetted		Non-Gazetted			
Year	Class I	Class II	Class III	Class IV	CP & CB etc.	Total
1	2	3	4	5	6	7
1967	392	1,641	66,876	17,079	11,397	97,385
1971	569	2,156	84,259	20,672	7,679	1,15,335
1976	885	3,057	1,13,171	27,688	14,400	1,59,201
1980	1,160	4,853	1,29,175	32,412	19,665	1,87,265
1985	1,645	6,628	1,56,284	45,256	24,694	2,34,507
1990	2,038	8,307	1,82,141	53,524	27,303	2,73,313
1991	2,106	8,688	1,83,577	54,220	29,449	2,78,040
1992	2,252	8,733	1,85,191	54,507	32,861	2,83,544
1993	2,516	9,801	1,88,886	56,102	36,417	2,93,722
1994	2,515	10,471	1,90,280	60,569	35,726	2,99,561
1995	2,484	10,284	1,90,890	61,452	35,853	3,00,963
1996	2,612	10,613	1,95,714	63,849	37,007	3,09,795
1997	2,658	10,555	1,99,766	66,566	35,575	3,15,120
1998	2,610	10,146	1,98,761	67,012	35,261	3,13,790
1999	2,748	10,235	2,00,793	67,195	35,501	3,16,472
2000	2,752	10,374	2,02,018	66,986	38,385	3,20,515
2005	2,796	15,042	1,92,671	64,090	39,176	3,13,775
2006	2,980	15,512	1,88,502	63,850	40,496	3,11,340
2007	3,102	16,078	1,86,609	63,198	48,258	3,17,245
2008	3,460	17,553	1,87,259	60,560	58,658	3,27,490
2010	4,000	19,373	1,79,300	55,358	67,990	3,26,021
2011	4,342	18,977	1,77,979	53,091	73,981	3,28,370
2012	4,498	19,611	1,80,361	50,107	81,368	3,35,945
2013	4,763	20,257	1,82,185	48,114	84,767	3,40,086
2014	4,888	24,554	1,78,936	46,513	85,807	3,40,698
2015	5,202	27,794	1,76,004	46,533	86,513	3,42,046

Source : Department of Economic & Statistical Analysis, Haryana.

MISCELLANEOUS

Distribution of Haryana Government Employees According to Basic Pay Ranges and Classes

No. 33.6 As on 31st March, 2015

Basic pay Ranges (in ₹)	Gazetted		Non-Gazetted		CP & CB etc.	Grand Total (2 to 6)	Percentage to the total
	Class I	Class II	Class III	Class IV			
1	2	3	4	5	6	7	8
Upto 6050	0	0	26	1497	40249	41772	12.21
6051 to 6600	0	0	148	2083	3107	5338	1.56
6601 to 7700	0	1	2137	4508	18484	25130	7.35
7701 to 8000	0	0	4775	5357	2769	12901	3.77
8001 to 11500	4	4	30731	25465	7462	63666	18.61
11501 to 14000	3	59	28798	6124	3241	38225	11.18
14001 to 16500	1	1360	36282	885	1925	40453	11.83
16501 to 20500	23	7666	37743	289	4494	50215	14.68
20501 to 22500	259	4437	16638	208	3085	24627	7.20
22501 to 26000	394	5359	10891	68	1213	17925	5.24
26001 to 30000	677	5052	4683	42	372	10826	3.17
30000 to 33500	624	1809	1704	4	10	4151	1.21
33501 to 40000	663	939	656	3	10	2271	0.66
40001 to 46100	294	289	438	0	5	1026	0.30
46101 to 47000	200	153	180	0	0	533	0.16
47001 to 47500	212	128	85	0	6	431	0.13
47501 to 54000	649	180	71	0	54	954	0.28
54001 & Above	1199	358	18	0	27	1602	0.47
Total	**5202**	**27794**	**176004**	**46533**	**86513**	**342046**	**100.00**

Source : Department of Economic & Statistical Analysis, Haryana.

MISCELLANEOUS

Distribution of Haryana Government Employees According to Total Emolument Ranges and Classes

No. 33.7 As on 31st March, 2015

Total emoluments Range (in ₹)	Gazetted		Non-Gazetted		CP & CB etc.	Grand Total (2 to 6)	Percentage to the total
	Class I	Class II	Class III	Class IV			
1	2	3	4	5	6	7	8
Upto 10000	1	0	956	1,510	66,021	68,488	20.02
10001 to 16000	0	15	6,455	7,871	6,981	21,322	6.23
16001 to 24000	10	363	20,739	18,893	10,269	50,274	14.70
24001 to 30000	56	1,050	37,934	16,593	2,280	57,913	16.93
30001 to 36000	32	2,797	41,066	1,402	163	45,460	13.29
36001 to 44000	119	7,559	37,086	86	401	45,251	13.23
44001 to 50000	235	5,050	19,193	93	144	24,715	7.23
50001 to 58000	633	4,628	9,934	77	213	15,485	4.53
58001 to 68000	753	4,065	2,544	8	7	7,377	2.16
68001 to 75000	667	1,265	84	0	1	2,017	0.59
75001 to 85000	543	379	8	0	5	935	0.27
85001 to 100000	878	262	0	0	1	1,141	0.33
100001 and Above	1,275	361	5	0	27	1,668	0.49
Total	**5,202**	**27,794**	**1,76,004**	**46,533**	**86,513**	**3,42,046**	**100.00**

Source : Department of Economic & Statistical Analysis, Haryana.

MISCELLANEOUS

Distribution of Haryana Government Employees According to Districts and Classes

No. 33.8 As on 31st March, 2015

Name of the District	Gazetted		Non-Gazetted		CP & CB etc.	Grand Total (2 to 6)	Percentage to the total
	Class I	Class II	Class III	Class IV			
1	2	3	4	5	6	7	8
Ambala	241	1317	10317	2740	4101	18716	5.47
Panchkula	154	1036	4711	1439	2687	10027	2.93
Yamunanagar	147	798	5622	1522	4440	12529	3.66
Kurukshetra	222	898	6609	1780	4167	13676	4.00
Kaithal	109	1111	6498	2147	4434	14299	4.18
Karnal	298	1601	12364	3063	4966	22292	6.52
Panipat	111	1071	5844	1614	3394	12034	3.52
Sonipat	265	1670	10042	2427	4211	18615	5.44
Rohtak	539	2168	9679	3172	2958	18516	5.41
Jhajjar	211	1190	6893	1545	3591	13430	3.93
Faridabad	254	609	7954	1604	3813	14234	4.16
Palwal	88	774	4348	1330	4024	10564	3.09
Gurugram	310	1439	10543	1795	3979	18066	5.28
Nuh	146	730	4763	1034	4944	11617	3.40
Rewari	148	966	6765	1508	3199	12586	3.68
Mahendragarh	175	853	5640	1747	3204	11619	3.40
Bhiwani	359	2222	12378	3999	5992	24950	7.29
Jind	126	1567	8489	2628	4746	17556	5.13
Hisar	220	2465	12662	4006	4664	24017	7.02
Fatehabad	120	1022	5699	1449	3465	11755	3.44
Sirsa	162	1271	8628	2109	3790	15960	4.67
Chandigarh /Panchkula(HQ) Outside Haryana	797	1016	9556	1875	1744	14988	4.38
Total	**5202**	**27794**	**176004**	**46533**	**86513**	**342046**	**100.00**

Source : Department of Economic & Statistical Analysis, Haryana.

MISCELLANEOUS

Distribution of Haryana Government Employees According to Departments and Districts

No. 33.9 As on 31st March 2015

Sr. No.	Department	District						
		Ambala	Panchkula	Yamunanagar	Kurukshetra	Kaithal	Karnal	Panipat
1	2	3	4	5	6	7	8	9
1.	Advocate General	0	0	0	0	0	0	0
2.	Administrator General and official trustee and Treasurer Charitable Endowments	0	0	0	0	0	0	0
3.	Agriculture and Farmer Welfare	116	51	67	116	89	187	73
4.	Animal Husbandry & Dairying	233	31	145	237	216	282	166
5.	Archaeology & Museums	0	0	0	0	0	0	0
6.	Architecture	0	0	0	0	0	0	0
7.	Archives	5	0	0	0	0	0	0
8.	Ayush	67	68	79	177	98	114	71
9.	Civil Aviation	0	0	0	0	0	0	0
10.	Hr. Civil Secretariat	0	0	0	0	0	0	0
11.	Chief Electrical Inspector	0	0	0	0	0	0	0
12.	Consolidation	0	0	0	0	0	0	0
13.	Co-operation	33	16	21	66	39	79	33
14.	Economic and Statistical Analysis	19	14	13	17	13	17	14
15.	Education	5498	3400	4757	5038	5401	7404	4541
16.	Elections	9	6	9	10	13	11	10
17.	Employment	18	9	8	21	6	14	12
18.	Excise and Taxation	119	79	99	72	68	110	124
19.	Revenue and Disaster Management	0	0	0	0	0	0	0
20.	Fisheries	25	14	14	35	17	22	16
21.	Food and Supplies	137	34	53	102	94	94	56
22.	Forest and Wild Life	168	197	171	141	92	120	64

MISCELLANEOUS

Distribution of Haryana Government Employees according to Departments and Districts

No. 33.9 (Contd.) As on 31st March 2015

Sr. No.	Department	District							
		Palwal	Sonipat	Rohtak	Jhajjar	Faridabad	Gurugram	Nuh	Rewari
		10	11	12	13	14	15	16	17
1.	Advocate General	0	0	0	0	0	0	0	0
2.	Administrator General and official trustee and Treasurer Charitable Endowments	0	0	0	0	0	0	0	0
3.	Agriculture and Farmer Welfare	50	135	103	73	40	82	198	62
4.	Animal Husbandry & Dairying	124	293	280	242	99	134	185	200
5.	Archaeology & Museums	0	0	0	0	0	0	0	0
6.	Architecture	0	0	0	0	0	0	0	0
7.	Archives	0	0	4	0	0	2	0	0
8.	Ayush	60	136	159	122	33	120	81	75
9.	Civil Aviation	0	0	0	0	0	0	0	0
10.	Hr.Civil Secretariat	0	0	0	0	0	0	0	0
11.	Chief Electrical Inspector	0	0	0	0	8	8	0	0
12.	Consolidation	0	0	108	0	0	0	0	0
13.	Co-operation	17	74	114	45	24	76	27	34
14.	Economic and Statistical Analysis	7	13	19	14	11	15	9	11
15.	Education	4094	6974	4894	5023	3945	4460	4894	4986
16.	Elections	8	11	11	9	10	11	9	7
17.	Employment	8	14	23	11	8	9	5	8
18.	Excise and Taxation	41	131	88	96	245	254	26	105
19.	Revenue and Disaster Management	0	0	0	0	0	0	0	0
20.	Fisheries	13	32	25	24	19	26	16	23
21.	Food and Supplies	32	83	53	37	47	56	21	46
22.	Forest and Wild Life	69	83	138	84	58	134	63	111

MISCELLANEOUS

Distribution of Haryana Government Employees According to Departments and Districts

No. 33.9 (Contd.) As on 31st March, 2015

Sr. No.	Department	District							
		Mahendra-garh	Bhiwani	Jind	Hisar	Fatehabad	Sirsa	Chandigarh and outside Haryana	Total
		18	19	20	21	22	23	24	25
1.	Advocate General	0	0	0	0	0	0	303	303
2.	Administrator General and official trustee and Treasurer Charitable Endowments	0	0	0	0	0	0	9	9
3.	Agriculture and Farmer Welfare	128	180	148	213	77	133	257	2578
4.	Animal Husbandry & Dairying	248	501	428	535	257	339	103	5278
5.	Archaeology& Museums	0	0	0	0	0	0	61	61
6.	Architecture	0	0	0	0	0	0	107	107
7.	Archives	0	0	0	4	0	0	27	42
8.	Ayush	101	228	145	170	67	135	39	2345
9.	Civil Aviation	0	0	0	0	0	0	50	50
10.	Hr.Civil Secretariat	0	0	0	0	0	0	1347	1347
11.	Chief Electrical Inspector	0	0	0	10	0	0	18	44
12.	Consolidation	0	66	0	0	0	0	16	190
13.	Co-operation	45	126	55	134	32	40	142	1272
14.	Economic and Statistical Analysis	14	17	15	20	14	12	185	483
15.	Education	4302	10234	6959	8474	4350	6240	612	116480
16.	Elections	11	10	9	16	9	11	53	263
17.	Employment	13	23	17	29	13	15	68	352
18.	Excise and Taxation	80	98	71	123	54	99	249	2431
19.	Revenue and Disaster Management	0	0	0	0	0	0	460	460
20.	Fisheries	15	17	20	14	8	15	40	450
21.	Food and Supplies	45	67	99	76	43	60	212	1547
22.	Forest and Wild Life	142	252	88	272	90	102	193	2832

MISCELLANEOUS

Distribution of Haryana Government Employees According to Departments and Districts

No. 33.9 (Contd.) As on 31st March, 2015

Sr. No.	Department	District						
		Ambala	Panchkula	Yamunanagar	Kurukshetra	Kaithal	Karnal	Panipat
1	2	3	4	5	6	7	8	9
23.	Health and Medical Education	794	663	502	841	883	949	578
24.	Home Guards & Civil Defence	26	45	14	11	22	20	10
25.	Hospitality	0	0	0	0	0	0	0
26.	Industries and Commerce	15	12	38	17	10	17	25
27.	Industrial Training	237	103	104	115	180	218	118
28.	Institutional Finance and Credit Control	0	0	0	0	0	0	0
29.	Irrigation & Water Resources	263	41	221	308	475	551	249
30.	Labour	47	16	27	16	6	11	73
31.	Land Records	0	0	0	0	0	0	0
32.	Law and Legislative	0	0	0	0	9	0	0
33.	Lotteries	0	0	0	0	0	0	0
34.	Urban Local Bodies	0	0	0	0	0	0	0
35.	Local Audit Haryana	0	0	0	0	0	0	0
36.	Dev.& Panchayat	119	59	82	169	147	206	104
37.	Panchayati Raj	42	27	28	37	39	45	33
38.	Police	4038	1185	1301	1384	1327	5026	1438
39.	Prison	182	0	0	99	80	373	28
40.	Printing and Stationery	0	198	0	0	0	48	0
41.	Prosecution	48	28	33	27	20	45	40
42.	P.W.D.(B&R)	530	602	207	269	254	577	186

MISCELLANEOUS

Distribution of Haryana Government Employees According to Departments and Districts

No. 33.9 (Contd.) As on 31st March, 2015

Sr. No.	Department	District							
		Palwal	Sonipat	Rohtak	Jhajjar	Faridabad	Gurugram	Nuh	Rewari
		10	11	12	13	14	15	16	17
23.	Health and Medical Education	482	1158	3510	713	578	568	1219	617
24.	Home Guards & Civil Defence	12	21	16	8	14	17	8	9
25.	Hospitality	0	0	0	0	0	0	0	0
26.	Industries and Commerce	7	28	18	24	29	17	11	18
27.	Industrial Training	90	335	268	287	129	145	38	142
28.	Institutional Finance and Credit Control	0	0	0	0	0	0	0	0
29.	Irrigation & Water Resources	166	407	910	148	499	82	186	368
30.	Labour	4	25	36	10	163	170	5	11
31.	Land Records	0	0	0	0	0	0	0	0
32.	Law and Legislative	26	0	0	0	0	0	0	0
33.	Lotteries	0	0	0	0	0	0	0	0
34.	Urban Local Bodies	0	0	0	0	0	0	2	0
35.	Local Audit Haryana	0	0	0	0	0	0	0	0
36.	Dev.& Panchayat	81	164	125	156	64	105	106	171
37.	Panchayati Raj	12	48	51	39	20	35	22	35
38.	Police	1084	1997	2283	1860	3357	5670	893	1200
39.	Prison	25	114	0	0	231	258	0	41
40.	Printing and Stationery	0	0	5	3	2	5	0	3
41.	Prosecution	0	40	42	27	32	61	15	39
42.	P.W.D.(B&R)	169	304	572	220	271	327	122	140

MISCELLANEOUS

Distribution of Haryana Government Employees According to Departments and Districts

No. 33.9 (Contd.) As on 31st March, 2015

Sr. No.	Department	District							Total
		Mahend-ragarh	Bhiwani	Jind	Hisar	Fatehabad	Sirsa	Chandigarh/Panchkula (HQ) and outside Haryana	
		18	19	20	21	22	23	24	25
23.	Health and Medical Education	164	1596	1369	1508	530	729	316	20267
24.	Home Guards &Civil Defence	9	32	11	28	14	24	36	407
25.	Hospitality	0	0	0	0	0	0	318	318
26.	Industries and Commerce	16	12	14	29	13	15	111	496
27.	Industrial Training	168	150	249	426	118	207	216	4043
28.	Institutional Finance and Credit Control	0	0	0	0	0	0	7	7
29.	Irrigation & Water Resources	268	1509	773	1108	530	602	647	10311
30.	Labour	0	10	6	33	0	9	119	797
31.	Land Records	0	0	0	0	0	0	27	27
32.	Law and Legislative	0	0	0	0	0	0	78	113
33.	Lotteries	0	0	0	0	0	0	18	18
34.	Urban Local Bodies	0	0	0	0	0	0	105	107
35.	Local Audit Haryana	0	0	0	0	0	0	340	340
36.	Dev. & Panchayat	186	271	192	223	159	169	87	3145
37.	Panchayati Raj	35	44	40	61	36	47	44	820
38.	Police	800	1460	1147	2705	1230	1453	3711	46549
39.	Prison	90	170	114	444	0	130	45	2424
40.	Printing and Stationery	5	0	0	2	0	0	205	476
41.	Prosecution	30	51	31	50	35	39	88	821
42.	P.W.D.(B&R)	177	335	262	516	157	166	272	6635

MISCELLANEOUS

Distribution of Haryana Government Employees According to Departments and Districts

No. 33.9 (Contd.) As on 31st March, 2015

Sr. No.	Department	District						
		Ambala	Panchkula	Yamuna-nagar	Kuruksh-etra	Kaithal	Karnal	Panipat
1	2	3	4	5	6	7	8	9
43.	Public Health Engineering	1256	366	497	515	501	698	466
44.	Information & Public Relations	38	16	24	38	29	37	31
45.	Haryana Public Service Commission	0	0	0	0	0	0	0
46.	Rehabilitation	4	0	0	3	0	4	3
47.	Haryana Raj Bhawan	0	0	0	0	0	0	0
48.	Science & Technology	0	0	0	0	0	0	0
49.	Sports & Youth Welfare	22	37	25	31	24	38	17
50.	Small Savings	0	0	0	0	0	0	0
51.	Social Justice & Empowerment	16	12	10	19	14	22	58
52.	State Vigilance Bureau	0	0	0	0	0	0	0
53.	Haryana Staff Selection Commission	0	0	0	0	0	0	0
54.	Supplies and Disposal	0	0	0	0	0	0	0
55.	Special Enquiry Agency	0	0	0	0	0	0	0
56.	Technical Education	237	41	0	0	74	135	0
57.	Tourism	0	0	0	0	0	0	30
58.	Town & Country Planning	19	61	12	21	12	20	24
59.	Transport	966	1126	761	855	827	916	681
60.	Treasury &Accounts	26	27	36	33	27	44	30
61.	Urban Estates	135	15	0	0	13	0	0
62.	Haryana Vidhan Sabha	0	0	0	0	0	0	0
63.	Welfare of Scheduled Castes and Backward Classes	20	14	14	25	27	27	17

MISCELLANEOUS

Distribution of Haryana Government Employees According to Departments and Districts

No. 33.9 (Contd.) As on 31st March, 2015

Sr. No	Department	District								
		Palwal	Sonipat	Rohtak	Jhajjar	Faridabad	Gurugram	Nuh	Rewari	Mahendragarh
		10	11	12	13	14	15	16	17	18
43.	Public Health Engineering	665	665	650	546	162	652	394	558	689
44.	Information& Public Relations	19	40	59	44	19	30	17	28	30
45.	Haryana Public Service Commission	0	0	0	0	0	0	0	0	0
46.	Rehabilitation	0	0	9	2	6	5	0	3	0
47.	Haryana Raj Bhawan	0	0	0	0	0	0	0	0	0
48.	Science & Technology	0	0	0	0	0	0	0	0	0
49.	Sports & Youth Welfare	11	253	65	33	25	48	3	19	11
50.	Small Savings	0	0	0	0	0	0	0	0	0
51.	Social Justice & Empowerment	9	12	15	15	28	13	16	15	13
52.	State Vigilance Bureau	0	0	73	0	0	80	0	0	0
53.	Haryana Staff Selection Commission	0	0	0	0	0	0	0	0	0
54.	Supplies and Disposal	0	0	0	0	0	0	0	0	0
55.	Special Enquiry Agency	0	0	0	0	0	0	0	0	0
56.	Technical Education	88	114	181	108	70	130	0	25	123
57.	Tourism	0	0	0	0	0	0	0	0	0
58.	Town & Country Planning	7	30	25	20	31	58	10	21	9
59.	Transport	367	1043	789	772	900	1089	254	725	655
60.	Treasury &Accounts	8	27	44	30	32	33	14	18	26
61.	Urban Estates	0	0	0	0	23	0	0	0	0
62.	Haryana Vidhan Sabha	0	0	0	0	0	0	0	0	0
63.	Welfare of Scheduled Castes and Backward Classes	14	33	42	21	11	14	18	33	32

MISCELLANEOUS

Distribution of Haryana Government Employees According to Departments and Districts

No. 33.9 (Contd.) As on 31st March, 2015

Sr. No.	Department	District						Total
		Bhiwani	Jind	Hisar	Fatehabad	Sirsa	Chandigarh/Panchkula (HQ) and outside Haryana	
		19	20	21	22	23	24	25
43.	Public Health Engineering	1042	694	1022	234	823	192	13287
44.	Information& Public Relations	52	41	53	34	36	379	1094
45.	Haryana Public Service Commission	0	0	0	0	0	90	90
46.	Rehabilitation	6	0	5	0	0	22	72
47.	Haryana Raj Bhawan	0	0	0	0	0	90	90
48.	Science & Technology	0	0	0	0	0	14	14
49.	Sports & Youth Welfare	60	31	46	23	30	49	901
50.	Small Savings	0	0	0	0	0	6	6
51.	Social Justice & Empowerment	17	15	16	13	16	105	469
52.	State Vigilance Bureau	0	0	66	0	0	185	404
53.	Haryana Staff Selection Commission	0	0	0	0	0	57	57
54.	Supplies and Disposal	0	0	0	0	0	45	45
55.	Special Enquiry Agency	0	0	0	0	0	10	10
56.	Technical Education	61	0	193	0	256	129	1965
57.	Tourism	0	0	0	0	0	27	57
58.	Town & Country Planning	25	18	44	11	16	131	625
59.	Transport	1328	978	1079	721	783	1152	18767
60.	Treasury &Accounts	41	36	24	40	20	78	694
61.	Urban Estates	0	0	34	0	0	16	236
62.	Haryana Vidhan Sabha	0	0	0	0	0	317	317
63.	Welfare of Scheduled Castes and Backward Classes	43	43	36	19	30	70	603

MISCELLANEOUS

Distribution of Haryana Government Employees According to Departments and Districts

No. 33.9 (Contd.) As on 31st March, 2015

Sr. No.	Department	District						
		Ambala	Panchkula	Yamunanagar	Kurukshetra	Kaithal	Karnal	Panipat
1	2	3	4	5	6	7	8	9
64.	Commissioners/Deputy Commissioners	320	137	180	230	247	295	181
65.	Distt. & Session Courts	391	256	249	303	260	401	251
66.	Horticulture	9	22	8	50	25	68	14
67.	Mines and Geology	8	11	8	4	0	0	6
68.	Electronics &IT	0	0	0	0	0	0	0
69.	Rural Development	0	3	0	0	15	0	0
70.	Environment	0	0	0	17	0	0	0
71.	Women and Child Development	2420	968	2557	2181	2587	3029	2142
72.	Renewable Energy	4	3	6	4	4	5	6
73.	ESI (employees state insurance health care)	18	0	136	0	0	0	0
74.	Food and Drugs administration	6	0	4	7	5	0	5
75.	Zila Sainik Boards	13	14	9	15	10	13	10
76.	Others	0	0	0	0	0	0	0
	Total	**18716**	**10027**	**12529**	**13676**	**14299**	**22292**	**12034**

MISCELLANEOUS

Distribution of Haryana Government Employees According to Departments and Districts

No. 33.9 (Contd.) As on 31st March, 2015

Sr. No.	Department	District								
		Palwal	Sonipat	Rohtak	Jhajjar	Faridabad	Gurugram	Nuh	Rewari	Mahendragarh
		10	11	12	13	14	15	16	17	18
64.	Commissioners/Deputy Commissioners	128	217	243	249	149	205	130	163	251
65.	Distt. & Session Judges	255	353	310	236	362	523	100	281	219
66.	Horticulture	12	25	15	20	12	12	9	11	23
67.	Mines and Geology	0	7	5	0	18	29	0	4	8
68.	Electronics	0	0	0	0	0	0	0	0	0
69.	Rural Development	0	0	0	9	0	1	0	0	0
70.	Environment	0	0	0	0	17	0	0	0	0
71.	Women and Child Development	2296	3058	2066	1989	2143	2162	2487	2201	2394
72.	Renewable Energy Sources	2	5	4	0	4	4	3	3	5
73.	ESI (employees state insurance health care)	0	98	33	22	259	110	0	0	0
74.	Food and Drugs administration	0	0	5	0	19	6	1	0	0
75.	Zila Sainik Board	2	15	28	28	8	15	0	16	27
76.	Others	0	0	0	11	0	0	0	0	12
	Total	**10564**	**18615**	**18516**	**13430**	**14234**	**18066**	**11617**	**12586**	**11619**

MISCELLANEOUS

Distribution of Haryana Government Employees According to Departments and Districts

No. 33.9 (Concld.) As on 31st March, 2015

Sr. No.	Department	Districts						Total
		Bhiwani	Jind	Hisar	Fatehabad	Sirsa	Chandigarh/Panchkula HQ and Outside Haryana	
		19	20	21	22	23	24	25
64.	Commissioners/Deputy Commissioners	386	203	382	333	368	0	4997
65.	Distt. & Session Judges	348	258	376	242	298	0	6272
66.	Horticulture	11	22	31	21	22	54	496
67.	Mines and Geology	17	5	4	0	4	67	205
68.	Electronics	0	0	0	0	0	7	7
69.	Rural Development	0	0	0	0	0	38	66
70.	Environment	0	0	0	0	0	56	90
71.	Women and Child Development	3915	2913	3284	2191	2455	124	51562
72.	Renewable Energy Sources	5	6	5	6	4	36	124
73.	ESI (employees state insurance health care)	110	7	44	0	0	68	905
74.	Food and Drugs administration	3	4	18	2	0	33	118
75.	Zila Sainik Board	21	20	20	9	8	0	301
76.	Others	0	0	12	20	0	0	55
	Total	**24950**	**17556**	**24017**	**11755**	**15960**	**14988**	**342046**

Source : Department of Economic & Statistical Analysis, Haryana.

MISCELLANEOUS

Distribution of Haryana Government Employees According to Different Classes and Departments

No. 33.10 As on 31st March, 2015

Sr. No.	Department	Class I	Class II	Class III	Class IV
1	2	3	4	5	6
1.	Advocate General	132	10	96	26
2.	Administrator General and official trustee and Treasurer Charitable Endowments	1	0	7	1
3.	Agriculture and Farmer Welfare	55	909	882	596
4.	Animal Husbandry & Dairying	678	119	2253	2203
5.	Archaeology& Museums	0	2	14	18
6.	Architecture	16	8	62	14
7.	Archives	1	3	21	8
8.	Ayush	13	482	607	75
9.	Civil Aviation	6	4	20	11
10.	Hr. Civil Secretariat	93	127	842	223
11.	Chief Electrical Inspector	5	4	21	12
12.	Consolidation	1	2	149	28
13.	Co-operation	12	36	1004	131
14.	Economic and Statistical Analysis	13	66	249	45
15.	Education	610	20202	65655	9057
16.	Elections	3	9	150	34
17.	Employment	9	53	169	59
18.	Excise and Taxation	62	282	1312	546
19.	Revenue and Disaster Management	45	73	257	83
20.	Fisheries	6	26	187	192
21.	Food and Supplies	12	83	1040	305
22.	Forest and Wild Life	33	55	1839	766
23.	Health & Medical	1646	1414	10812	3698
24.	Home Guards	7	8	232	72
25.	Hospitality	0	4	73	147

MISCELLANEOUS

Distribution of Haryana Government Employees According to Different Classes and Departments

No. 33.10 (Contd.) As on 31st March, 2015

Sr. No.	Department	CP & CB etc.	Grand Total	Percentage to the total
1	2	7	8	9
1.	Advocate General	39	303	0.09
2.	Administrator General and official trustee and Treasurer Charitable Endowments	0	9	0.00
3.	Agriculture and Farmer Welfare	136	2578	0.75
4.	Animal Husbandry & Dairying	25	5278	1.54
5.	Archaeology& Museums	27	61	0.02
6.	Architecture	7	107	0.03
7.	Archives	9	42	0.01
8.	Ayush	1168	2345	0.69
9.	Civil Aviation	9	50	0.01
10.	Hr.Civil Secretariat	62	1347	0.39
11.	Chief Electrical Inspector	2	44	0.01
12.	Consolidation	10	190	0.06
13.	Co-operation	89	1272	0.37
14.	Economic and Statistical Analysis	110	483	0.14
15.	Education	20956	116480	34.05
16.	Elections	67	263	0.08
17.	Employment	62	352	0.10
18.	Excise and Taxation	229	2431	0.71
19.	Revenue and Disaster Management	2	460	0.13
20.	Fisheries	39	450	0.13
21.	Food and Supplies	107	1547	0.45
22.	Forest and Wild Life	139	2832	0.83
23.	Health & Medical	2697	20267	5.93
24.	Home Guards	88	407	0.12
25.	Hospitality	94	318	0.09

MISCELLANEOUS

Distribution of Haryana Government Employees According to Different Classes and Departments

No. 33.10 (Contd.) As on 31st March, 2015

Sr. No.	Department	Class I	Class II	Class III	Class IV
1	2	3	4	5	6
26.	Industries and Commerce	21	41	262	112
27.	Industrial Training	49	92	2222	524
28.	Institutional Finance and Credit Control	0	0	6	0
29.	Irrigation & Water Resources	144	312	3368	5774
30.	Labour	36	59	407	97
31.	Land Records	1	1	19	6
32.	Law and Legislative	13	28	47	20
33.	Lotteries	0	0	13	3
34.	Urban Local Bodies	7	12	60	16
35.	Local Audit Haryana	5	37	271	22
36.	Dev. & Panchayat	20	126	2538	335
37.	Panchayati Raj	27	109	571	40
38.	Police	101	274	43159	2155
39.	Prison	35	39	2163	174
40.	Printing and Stationery	1	3	246	222
41.	Prosecution	23	299	327	87
42.	P.W.D.(B&R)	92	235	2436	3801
43.	P.W.D. (Public Health)	79	205	4195	8399
44.	Public Relations	7	56	442	330
45.	Haryana Public Service Commission	8	6	66	10
46.	Rehabilitation	1	2	49	17
47.	Haryana Raj Bhavan	5	5	31	46
48.	Science & Technology	3	1	7	3
49.	Sports & Youth Welfare	3	212	501	160

MISCELLANEOUS

Distribution of Haryana Government Employees According to Different Classes and Departments

No. 33.10 (Contd.) As on 31st March, 2015

Sr. No.	Department	CP & CB etc.	Grand Total	Percentage to the total
		7	8	9
26.	Industries and Commerce	60	496	0.15
27.	Industrial Training	1156	4043	1.18
28.	Institutional Finance and Credit Control	1	7	0.00
29.	Irrigation & Water Resources	713	10311	3.01
30.	Labour	198	797	0.23
31.	Land Records	0	27	0.01
32.	Law and Legislative	5	113	0.03
33.	Lotteries	2	18	0.01
34.	Urban Local Bodies	12	107	0.03
35.	Local Audit Haryana	5	340	0.10
36.	Dev. & Panchayat	126	3145	0.92
37.	Panchayati Raj	73	820	0.24
38.	Police	860	46549	13.61
39.	Prison	13	2424	0.71
40.	Printing and Stationery	4	476	0.14
41.	Prosecution	85	821	0.24
42.	P.W.D.(B&R)	71	6635	1.94
43.	P.W.D. (Public Health)	409	13287	3.88
44.	Public Relations	259	1094	0.32
45.	Haryana Public Service Commission	0	90	0.03
46.	Rehabilitation	3	72	0.02
47.	Haryana Raj Bhavan	3	90	0.03
48.	Science & Technology	0	14	0.00
49.	Sports & Youth Welfare	25	901	0.26

MISCELLANEOUS

Distribution of Haryana Government Employees According to Different Classes and Departments

No. 33.10 (Contd.) As on 31st March, 2015

Sr. No.	Department	Class I	Class II	Class III	Class IV
1	2	3	4	5	6
50.	Small Savings	0	0	4	0
51.	Social Justice & Empowerment	3	26	273	60
52.	State Vigilance Bureau	15	15	300	16
53.	Haryana Staff Selection Commission	8	5	37	5
54.	Supplies and Disposal	3	1	31	3
55.	Special Enquiry Agency	2	1	4	1
56.	Technical Education	166	719	469	248
57.	Tourism	3	3	25	7
58.	Town and Country Planning	61	25	398	73
59.	Transport	48	117	12704	1219
60.	Treasury and Accounts	5	59	351	120
61.	Urban Estates	5	9	104	100
62.	Haryana Vidhan Sabha	15	33	201	68
63.	Welfare of Scheduled Castes and Backward Classes	4	26	277	164
64.	Commissioner / Deputy Commissioner	120	215	3661	856
65.	Distt. & Session Judges	410	28	3550	2018
66.	Horticulture	10	79	110	226
67.	Mines and Geology	5	16	70	100
68.	Electronics	0	1	3	3
69.	Rural Development	2	13	40	9
70.	Environment	7	1	42	23
71.	Women and Child Development	3	179	1190	167
72.	Renewable Energy Sources	2	26	77	16
73.	ESI(employees state insurance health care)	145	37	460	209
74.	Food & Drugs administration	4	19	54	14
75.	Zila Sainik Board	13	1	189	89
76.	Others	3	5	21	16
	Total	**5202**	**27794**	**176004**	**46533**

MISCELLANEOUS

Distribution of Haryana Government Employees According to Different Classes and Departments

No. 33.10 (Concld.) As on 31st March, 2015

Sr. No.	Department	CP & CB etc.	Grand Total	Percentage to the total
		7	8	9
50.	Small Savings	0	6	0.00
51.	Social Justice & Empowerment	3	469	0.14
52.	State Vigilance Bureau	15	404	0.12
53.	Haryana Staff Selection Commission	8	57	0.02
54.	Supplies and Disposal	3	45	0.01
55.	Special Enquiry Agency	2	10	0.00
56.	Technical Education	166	1965	0.57
57.	Tourism	3	57	0.02
58.	Town and Country Planning	61	625	0.18
59.	Transport	48	18767	5.49
60.	Treasury and Accounts	5	694	0.20
61.	Urban Estates	5	236	0.07
62.	Haryana Vidhan Sabha	15	317	0.09
63.	Welfare of Scheduled Castes and Backward Classes	4	603	0.18
64.	Commissioner / Deputy Commissioner	120	4997	1.46
65.	Distt. & Session Judges	410	6272	1.83
66.	Horticulture	10	496	0.15
67.	Mines and Geology	5	205	0.06
68.	Electronics	0	7	0.00
69.	Rural Development	2	66	0.02
70.	Environment	7	90	0.03
71.	Women and Child Development	3	51562	15.07
72.	Renewable Energy Sources	2	124	0.04
73.	ESI(employees state insurance health care)	145	905	0.26
74.	Food & Drugs administration	4	118	0.03
75.	Zila Sainik Board	13	301	0.09
76.	Others	3	55	0.02
	Total	**86513**	**342046**	**100**

Source : Department of Economic & Statistical Analysis, Haryana.

* Anganwari workers and helpers are included in these figures.

MISCELLANEOUS

Haryana Government Employees Belonging to Scheduled Castes, Backward Classes, Ex-servicemen, and Disabled According to Sex

No. 33.11 (As on 31st March, 2015)

Class	Scheduled Castes			Backward Classes		
	Male	Female	Total	Male	Female	Total
1	2	3	4	5	6	7
Class I	579	137	716	451	101	552
Class II	2878	1345	4223	2696	1058	3754
Class III	23998	5208	29206	28805	6220	35025
Class IV	12892	2742	15634	7428	1235	8663
CP & CB etc.	6415	13521	19936	4203	11930	16133
Total	**46762**	**22953**	**69715**	**43583**	**20544**	**64127**

MISCELLANEOUS

Haryana Government Employees Belonging to Scheduled Castes, Backward Classes, Ex-servicemen, and Disabled According to Sex

No. 33.11 (Concld). (As on 31st March, 2015)

Class	Ex-servicemen			Disabled		
	Male	Female	Total	Male	Female	Total
	8	9	10	11	12	13
Class I	35	4	39	44	13	57
Class II	234	32	266	363	120	483
Class III	3731	59	3790	1693	446	2139
Class IV	435	6	441	581	65	646
CP & CB etc.	67	6	73	112	404	516
Total	**4502**	**107**	**4609**	**2793**	**1048**	**3841**

Source : Department of Economic & Statistical Analysis, Haryana.

MISCELLANEOUS

Religion-wise Number of Haryana Government Employees

No. 33.12 As on 31st March, 2015

Serial No.	Religion	Class I	Class II	Class III	Class IV	CP & CB etc.	Total
	1	2	3	4	5	6	7
1.	Hindu	5039	26861	167739	45068	80974	325681
2.	Muslim	56	245	2773	894	2331	6299
3.	Sikh	98	672	5393	551	3085	9799
4.	Parsi	1	0	0	0	4	5
5.	Christian	8	12	93	17	52	182
6.	Others	1	4	6	3	67	80
Total		**5202**	**27794**	**176004**	**46533**	**86513**	**342046**

Source : Department of Economic & Statistical Analysis, Haryana.

MISCELLANEOUS

Distribution of Haryana Government Employees According to Different Departments and Sex

No. 33.13 As on 31st March, 2015

Sr. No.	Department	Class I			Class II			Class III		
		Male	Female	Total	Male	Female	Total	Male	Female	Total
1	2	3	4	5	6	7	8	9	10	11
1.	Advocate General	122	10	132	5	5	10	75	21	96
2.	Administrator General and official trustee and Treasurer Charitable Endowments	1	0	1	0	0	0	6	1	7
3.	Agriculture and Farmer Welfare	55	0	55	878	31	909	772	110	882
4.	Animal Husbandry & Dairying	634	44	678	102	17	119	2182	71	2253
5.	Archaeology& Museums	0	0	0	1	1	2	12	2	14
6.	Architecture	12	4	16	4	4	8	28	34	62
7.	Archives	0	1	1	3	0	3	17	4	21
8.	Ayush	9	4	13	321	161	482	327	280	607
9.	Civil Aviation	6	0	6	4	0	4	18	2	20
10.	Hr. Civil Secretariat	69	24	93	94	33	127	665	177	842
11.	Chief Electrical Inspector	5	0	5	4	0	4	17	4	21
12.	Consolidation	1	0	1	2	0	2	148	1	149
13.	Co-operation	7	5	12	33	3	36	869	135	1004
14.	Economic and Statistical Analysis	12	1	13	56	10	66	194	55	249
15.	Education	353	257	610	12085	8117	20202	41450	24205	65655
16.	Elections	3	0	3	8	1	9	124	26	150
17.	Employment	5	4	9	30	23	53	146	23	169
18.	Excise and Taxation	48	14	62	237	45	282	1138	174	1312
19.	Revenue and Disaster Management	36	9	45	52	21	73	220	37	257
20.	Fisheries	6	0	6	24	2	26	152	35	187
21.	Food and Supplies	12	0	12	66	17	83	926	114	1040
22.	Forest and Wild Life	30	3	33	48	7	55	1740	99	1839
23.	Health & Medical	1068	578	1646	883	531	1414	5808	5004	10812
24.	Home Guards	7	0	7	8	0	8	216	16	232
25.	Hospitality	0	0	0	4	0	4	71	2	73

MISCELLANEOUS

Distribution of Haryana Government Employees According to Different Departments and Sex

No. 33.13 (Contd.) As on 31st March, 2015

Sr. No.	Department	Class IV			CP & CB etc.			Grand Total		
		Male	Female	Total	Male	Female	Total	Male	Female	Total
		12	13	14	15	16	17	21	22	23
1.	Advocate General	26	0	26	33	6	39	261	42	303
2.	Administrator General and official trustee and Treasurer Charitable Endowments	1	0	1	0	0	0	8	1	9
3.	Agriculture and Farmer Welfare	524	72	596	107	29	136	2336	242	2578
4.	Animal Husbandry & Dairying	1966	237	2203	24	1	25	4908	370	5278
5.	Archaeology& Museums	17	1	18	24	3	27	54	7	61
6.	Architecture	12	2	14	5	2	7	61	46	107
7.	Archives	8	0	8	6	3	9	34	8	42
8.	Ayush	59	16	75	687	481	1168	1403	942	2345
9.	Civil Aviation	9	2	11	7	2	9	44	6	50
10.	Hr.Civil Secretariat	194	29	223	42	20	62	1064	283	1347
11.	Chief Electrical Inspector	11	1	12	2	0	2	39	5	44
12.	Consolidation	24	4	28	7	3	10	182	8	190
13.	Co-operation	95	36	131	53	36	89	1057	215	1272
14.	Economic and Statistical Analysis	35	10	45	92	18	110	389	94	483
15.	Education	6232	2825	9057	12893	8063	20956	73013	43467	116480
16.	Elections	30	4	34	58	9	67	223	40	263
17.	Employment	51	8	59	56	6	62	288	64	352
18.	Excise and Taxation	471	75	546	206	23	229	2100	331	2431
19.	Revenue and Disaster Management	76	7	83	1	1	2	385	75	460

MISCELLANEOUS

Distribution of Haryana Government Employees According to Different Departments and Sex

No. 33.13 (Contd.) As on 31st March, 2015

Sr. No.	Department	Class IV			CP & CB etc.			Grand Total		
		Male	Female	Total	Male	Female	Total	Male	Female	Total
		12	13	14	15	16	17	21	22	23
20.	Fisheries	180	12	192	31	8	39	393	57	450
21.	Food and Supplies	276	29	305	65	42	107	1345	202	1547
22.	Forest and Wild Life	691	75	766	84	55	139	2593	239	2832
23.	Health & Medical	2812	886	3698	1317	1380	2697	11888	8379	20267
24.	Home Guards	64	8	72	82	6	88	377	30	407
25.	Hospitality	138	9	147	92	2	94	305	13	318

MISCELLANEOUS

Distribution of Haryana Government Employees According to Different Departments and Sex

No. 33.13 (Contd.) As on 31st March, 2015

Sr. No	Department	Gazetted						Non-Gazetted		
		Class I			Class II			Class III		
		Male	Female	Total	Male	Female	Total	Male	Female	Total
1	2	3	4	5	6	7	8	9	10	11
26.	Industries and Commerce	21	0	21	35	6	41	206	56	262
27.	Industrial Training	47	2	49	71	21	92	1883	339	2222
28.	Institutional Finance and Credit Control	0	0	0	0	0	0	5	1	6
29.	Irrigation & Water Resources	144	0	144	297	15	312	3189	179	3368
30.	Labour	28	8	36	56	3	59	336	71	407
31.	Land Records	1	0	1	0	1	1	16	3	19
32.	Law and Legislative	7	6	13	20	8	28	38	9	47
33.	Lotteries	0	0	0	0	0	0	12	1	13
34.	Urban Local Bodies	5	2	7	11	1	12	46	14	60
35.	Local Audit Haryana	5	0	5	36	1	37	255	16	271
36.	Dev. & Panchayat	18	2	20	114	12	126	2367	171	2538
37.	Panchayati Raj	27	0	27	109	0	109	541	30	571
38.	Police	91	10	101	254	20	274	40435	2724	43159
39.	Prison	33	2	35	36	3	39	2046	117	2163
40.	Printing and Stationery	0	1	1	1	2	3	230	16	246
41.	Prosecution	22	1	23	274	25	299	310	17	327
42.	P.W.D.(B&R)	92	0	92	225	10	235	2287	149	2436
43.	P.W.D. (Public Health)	79	0	79	193	12	205	4073	122	4195
44.	Public Relations	6	1	7	40	16	56	385	57	442
45.	Haryana Public Service Commission	6	2	8	4	2	6	54	12	66
46.	Rehabilitation	1	0	1	2	0	2	41	8	49
47.	Haryana Raj Bhavan	4	1	5	4	1	5	26	5	31
48.	Science & Technology	3	0	3	1	0	1	6	1	7
49.	Sports & Youth Welfare	1	2	3	166	46	212	406	95	501

MISCELLANEOUS

Distribution of Haryana Government Employees According to Different Departments and Sex

No. 33.13 (Contd.) As on 31st March, 2015

Sr. No	Department	Non-Gazetted Class IV			CP & CB etc.			Grand Total		
		Male	Female	Total	Male	Female	Total	Male	Female	Total
		12	13	14	15	16	17	21	22	23
26.	Industries and Commerce	91	21	112	52	8	60	405	91	496
27.	Industrial Training	458	66	524	877	279	1156	3336	707	4043
28.	Institutional Finance and Credit Control	0	0	0	1	0	1	6	1	7
29.	Irrigation & Water Resources	5491	283	5774	686	27	713	9807	504	10311
30.	Labour	73	24	97	175	23	198	668	129	797
31.	Land Records	5	1	6	0	0	0	22	5	27
32.	Law and Legislative	19	1	20	4	1	5	88	25	113
33.	Lotteries	3	0	3	2	0	2	17	1	18
34.	Urban Local Bodies	15	1	16	6	6	12	83	24	107
35.	Local Audit Haryana	21	1	22	1	4	5	318	22	340
36.	Dev. & Panchayat	267	68	335	88	38	126	2854	291	3145
37.	Panchayati Raj	37	3	40	55	18	73	769	51	820
38.	Police	1972	183	2155	706	154	860	43458	3091	46549
39.	Prison	159	15	174	12	1	13	2286	138	2424
40.	Printing and Stationery	204	18	222	3	1	4	438	38	476
41.	Prosecution	79	8	87	64	21	85	749	72	821
42.	P.W.D.(B&R)	3483	318	3801	63	8	71	6150	485	6635
43.	P.W.D. (Public Health)	8033	366	8399	376	33	409	12754	533	13287
44.	Public Relations	311	19	330	187	72	259	929	165	1094
45.	Haryana Public Service Commission	10	0	10	0	0	0	74	16	90
46.	Rehabilitation	14	3	17	1	2	3	59	13	72
47.	Haryana Raj Bhavan	44	2	46	3	0	3	81	9	90
48.	Science & Technology	3	0	3	0	0	0	13	1	14
49.	Sports & Youth Welfare	121	39	160	23	2	25	717	184	901

MISCELLANEOUS

Distribution of Haryana Government Employees According to Different Departments and Sex

No. 33.13 (Contd.) As on 31st March, 2015

Sr. No.	Department	Gazetted						Non-Gazetted		
		Class I			Class II			Class III		
		Male	Female	Total	Male	Female	Total	Male	Female	Total
1	2	3	4	5	6	7	8	9	10	11
50.	Small Savings	0	0	0	0	0	0	4	0	4
51.	Social Justice & Empowerment	2	1	3	20	6	26	225	48	273
52.	State Vigilance Bureau	15	0	15	15	0	15	288	12	300
53.	Haryana Staff Selection Commission	7	1	8	5	0	5	35	2	37
54.	Supplies and Disposal	3	0	3	1	0	1	25	6	31
55.	Special Enquiry Agency	2	0	2	1	0	1	3	1	4
56.	Technical Education	139	27	166	532	187	719	378	91	469
57.	Tourism	3	0	3	3	0	3	19	6	25
58.	Town and Country Planning	47	14	61	21	4	25	334	64	398
59.	Transport	47	1	48	107	10	117	12564	140	12704
60.	Treasury and Accounts	5	0	5	41	18	59	295	56	351
61.	Urban Estates	5	0	5	7	2	9	94	10	104
62.	Haryana Vidhan Sabha	13	2	15	31	2	33	183	18	201
63.	Welfare of Scheduled Castes and Backward Classes	2	2	4	19	7	26	151	126	277
64.	Commissioner / Deputy Commissioner	109	11	120	205	10	215	3371	290	3661
65.	Distt. & Session Judges	283	127	410	27	1	28	2783	767	3550
66.	Horticulture	10	0	10	78	1	79	98	12	110
67.	Mines and Geology	5	0	5	13	3	16	61	9	70
68.	Electronics	0	0	0	1	0	1	2	1	3
69.	Rural Development	2	0	2	12	1	13	26	14	40
70.	Environment	7	0	7	1	0	1	39	3	42
71.	Women and Child Development	1	2	3	25	154	179	353	837	1190
72.	Renewable Energy Sources	2	0	2	26	0	26	70	7	77
73.	ESI(employees state insurance health care)	65	80	145	22	15	37	235	225	460
74.	Food & Drugs administration	4	0	4	16	3	19	45	9	54
75	Zila Sainik Board	12	1	13	1	0	1	189	0	189
76.	Others	2	1	3	4	1	5	17	4	21
Total		3934	1268	5202	18135	9659	27794	138401	37603	176004

MISCELLANEOUS

Distribution of Haryana Government Employees According to Different Departments and Sex

No. 33.13 (Concld.) As on 31st March, 2015

Sr. No.	Department	Non-Gazetted Class IV			CP & CB etc.			Grand Total		
		Male	Female	Total	Male	Female	Total	Male	Female	Total
		12	13	14	15	16	17	21	22	23
50.	Small Savings	0	0	0	1	1	2	5	1	6
51.	Social Justice & Empowerment	49	11	60	72	35	107	368	101	469
52.	State Vigilance Bureau	14	2	16	50	8	58	382	22	404
53.	Haryana Staff Selection Commission	5	0	5	1	1	2	53	4	57
54.	Supplies and Disposal	3	0	3	7	0	7	39	6	45
55.	Special Enquiry Agency	1	0	1	1	1	2	8	2	10
56.	Technical Education	212	36	248	304	59	363	1565	400	1965
57.	Tourism	6	1	7	17	2	19	48	9	57
58.	Town and Country Planning	60	13	73	53	15	68	515	110	625
59.	Transport	1069	150	1219	4655	24	4679	18442	325	18767
60.	Treasury and Accounts	104	16	120	118	41	159	563	131	694
61.	Urban Estates	77	23	100	17	1	18	200	36	236
62.	Haryana Vidhan Sabha	65	3	68	0	0	0	292	25	317
63.	Welfare of Scheduled Castes and Backward Classes	82	82	164	76	56	132	330	273	603
64.	Commissioner / Deputy Commissioner	708	148	856	130	15	145	4523	474	4997
65.	Distt. & Session Judges	1938	80	2018	173	93	266	5204	1068	6272
66.	Horticulture	208	18	226	61	10	71	455	41	496
67.	Mines and Geology	100	0	100	7	7	14	186	19	205
68.	Electronics	3	0	3	0	0	0	6	1	7
69.	Rural Development	7	2	9	1	1	2	48	18	66
70.	Environment	21	2	23	13	4	17	81	9	90
71.	Women and Child Development	146	21	167	57	49966	50023	582	50980	51562
72.	Renewable Energy Sources	15	1	16	3	0	3	116	8	124
73.	ESI(employees state insurance health care)	136	73	209	46	8	54	504	401	905
74.	Food & Drugs administration	12	2	14	20	7	27	97	21	118
75.	Zila Sainik Board	87	2	89	9	0	9	298	3	301
76.	Others	16	0	16	7	3	10	46	9	55
	Total	40059	6474	46533	25258	61255	86513	225787	116259	342046

Source : Department of Economic & Statistical Analysis, Haryana.

MISCELLANEOUS

District and Sex-wise Distribution of Haryana Government Employees

No. 33.14 As on 31st March, 2015

Sr. No.	District	Gazetted					
		Class I			Class II		
		Male	Female	Total	Male	Female	Total
1	2	3	4	5	6	7	8
1.	Ambala	178	63	241	807	510	1317
2.	Panchkula	100	54	154	485	551	1036
3.	Yamunanagar	98	49	147	552	246	798
4.	Kurukshetra	161	61	222	620	278	898
5.	Kaithal	84	25	109	804	307	1111
6.	Karnal	231	67	298	1070	531	1601
7.	Panipat	76	35	111	665	406	1071
8.	Sonipat	184	81	265	935	735	1670
9.	Rohtak	325	214	539	1145	1023	2168
10.	Jhajjar	173	38	211	758	432	1190
11.	Faridabad	140	114	254	383	226	609
12	Palwal	80	8	88	526	248	774
13.	Gurugram	197	113	310	717	722	1439
14.	Nuh	117	29	146	588	142	730
15.	Rewari	127	21	148	797	169	966
16.	Mahendragarh	159	16	175	734	119	853
17.	Bhiwani	290	69	359	1624	598	2222
18.	Jind	114	12	126	1018	549	1567
19.	Hisar	187	33	220	1579	886	2465
20.	Fatehabad	105	15	120	645	377	1022
21.	Sirsa	136	26	162	900	371	1271
22.	Chandigarh/Panchkula (HQ) and outside Haryana	672	125	797	783	233	1016
	Total	**3934**	**1268**	**5202**	**18135**	**9659**	**27794**

MISCELLANEOUS

District and Sex-wise Distribution of Haryana Government Employees

No. 33.14 (Contd.) As on 31st March, 2015

Sr. No.	District	Non-Gazetted					
		Class III			Class IV		
		Male	Female	Total	Male	Female	Total
		9	10	11	12	13	14
1.	Ambala	7878	2439	10317	2419	321	2740
2.	Panchkula	3611	1100	4711	1277	162	1439
3.	Yamunanagar	4319	1303	5622	1362	160	1522
4.	Kurukshetra	5053	1556	6609	1560	220	1780
5.	Kaithal	5149	1349	6498	1856	291	2147
6.	Karnal	9938	2426	12364	2734	329	3063
7.	Panipat	4378	1466	5844	1394	220	1614
8.	Sonipat	7198	2844	10042	1970	457	2427
9.	Rohtak	7269	2410	9679	2523	649	3172
10.	Jhajjar	5318	1575	6893	1286	259	1545
11.	Faridabad	6196	1758	7954	1317	287	1604
12	Palwal	3788	560	4348	1202	128	1330
13.	Gurugram	8413	2130	10543	1564	231	1795
14.	Nuh	4237	526	4763	935	99	1034
15.	Rewari	5374	1391	6765	1334	174	1508
16.	Mahendragarh	5136	504	5640	1593	154	1747
17.	Bhiwani	9238	3140	12378	3373	626	3999
18.	Jind	6479	2010	8489	2208	420	2628
19.	Hisar	9847	2815	12662	3284	722	4006
20.	Fatehabad	4580	1119	5699	1282	167	1449
21.	Sirsa	6803	1825	8628	1887	222	2109
22.	Chandigarh/Panchkula (HQ) and outside Haryana	8199	1357	9556	1699	176	1875
	Total	**138401**	**37603**	**176004**	**40059**	**6474**	**46533**

MISCELLANEOUS

District and Sex-wise Distribution of Haryana Government Employees

No. 33.14 (Concld.) As on 31st March, 2015

Sr. No.	District	CP & CB etc.			Grand Total		
		Male	Female	Total	Male	Female	Total
		15	16	17	18	19	20
1.	Ambala	1141	2960	4101	12423	6293	18716
2.	Panchkula	1258	1429	2687	6731	3296	10027
3	Yamunanagar	1266	3174	4440	7597	4932	12529
4.	Kurukshetra	1358	2809	4167	8752	4924	13676
5.	Kaithal	1346	3088	4434	9239	5060	14299
6.	Karnal	1518	3448	4966	15491	6801	22292
7.	Panipat	869	2525	3394	7382	4652	12034
8.	Sonipat	835	3376	4211	11122	7493	18615
9.	Rohtak	572	2386	2958	11834	6682	18516
10.	Jhajjar	1167	2424	3591	8702	4728	13430
11.	Faridabad	979	2834	3813	9015	5219	14234
12	Palwal	1001	3023	4024	6597	3967	10564
13.	Gurugram	1387	2592	3979	12278	5788	18066
14.	Nuh	1920	3024	4944	7797	3820	11617
15.	Rewari	797	2402	3199	8429	4157	12586
16.	Mahendragarh	647	2557	3204	8269	3350	11619
17.	Bhiwani	1548	4444	5992	16073	8877	24950
18.	Jind	1266	3480	4746	11085	6471	17556
19.	Hisar	1132	3532	4664	16029	7988	24017
20.	Fatehabad	956	2509	3465	7568	4187	11755
21.	Sirsa	843	2947	3790	10569	5391	15960
22.	Chandigarh/Panchkula (HQ) and outside Haryana	1452	292	1744	12805	2183	14988
Total		25258	61255	86513	225787	116259	342046

Source : Department of Economic & Statistical Analysis, Haryana.

MISCELLANEOUS

Sanctioned Seats in Government Vocational Education Institutes

No. 33.15

Year	Number of Institutes	Sanctioned Seats
1	2	3
1983-84	24	1,920
1984-85	29	3,520
1985-86	41	4,840
1986-87	41	4,840
1987-88	53	5,720
1988-89	65	8,720
1989-90	65	8,720
1990-91	65	8,720
1991-92	65	8,720
1992-93	67	8,720
1993-94	70	9,020
1994-95	78	11,020
1995-96	98	10,737
1996-97	98	11,601
1997-98	108	12,909
1998-99	118	13,460
1999-00	118	17,320
2000-01	117	16,340
2001-02	116	17,320
2002-03	118	19,050
2003-04	115	17,320
2004-05	116	17,620
2005-06	112	18,060
2006-07	107	18,900
2007-08	107	19,275
2013-14	134	42,892
2014-15	143	48,860

Source : Department of Industrial Training and Vocational Education, Haryana.

MISCELLANEOUS

Distribution of Establishments and Persons Employed therein by Location and Type of Establishments in Haryana (Sixth Economic Census)

No. 33.16

Establishments & Employment	Rural		Urban		Combined	
	No.	% age	No.	%age	No.	%age
1	2	3	4	5	6	7
AGRICULTURAL ACTIVITIES						
1. All Establishments	**236873**	**93.17**	**17360**	**6.83**	**254233**	**100**
a) Without hired worker Establishments	222223	94.01	14150	5.99	236373	100
b) Establishments with at least one hired worker	14650	82.03	3210	17.97	17860	100
2. Persons usually working in Establishments	**358209**	**91.37**	**33851**	**8.63**	**392060**	**100**
a) Without hired worker Establishments	311785	93.98	19957	6.02	331742	100
b) Establishments with at least one hired worker	46424	76.97	13894	23.03	60318	100
NON-AGRICULTURAL ACTIVITIES						
1. All Establishments	**411116**	**45.15**	**499437**	**54.85**	**910553**	**100**
a) Without hired worker Establishments	316702	52.11	291102	47.89	607804	100
b) Establishments with at least one hired worker	94414	31.19	208335	68.81	302749	100
2. Persons usually working in Establishments	**1106132**	**38.89**	**1738480**	**61.11**	**2844612**	**100**
a) Without hired worker Establishments	354799	50.82	343310	49.18	698109	100
b) Establishments with at least one hired worker	751333	35.00	1395170	65.00	2146503	100
AGRICULTURAL & NON-AGRICULTURAL ACTIVITIES						
1. All Establishments	**647989**	**55.63**	**516797**	**44.37**	**1164786**	**100**
a) Without hired worker Establishments	538925	63.84	305252	36.16	844177	100
b) Establishments with at least one hired worker	109064	34.02	211545	65.98	320609	100
2. Persons usually working in Establishments	**1464341**	**45.24**	**1772331**	**54.76**	**3236672**	**100**
a) Without hired worker Establishments	666584	64.73	363267	35.27	1029851	100
b) Establishments with at least one hired worker	797757	36.15	1409064	63.85	2206821	100

Source : Department of Economic & Statistical Analysis, Haryana.

MISCELLANEOUS

Selected Characteristics of Establishments in Haryana

(Sixth Economic Census)

No. 33.17

Item		Rural		Urban		Combined	
		Number	% age	Number	% age	Number	% age
1		2	3	4	5	6	7
I- Agricultural Activities							
1	Perennial	180606	91.90	15915	8.10	196521	100
2	Seasonal	44720	97.40	1195	2.60	45915	100
3	Casual	11547	97.88	250	2.12	11797	100
II- Non-Agricultural Activities							
1	Perennial	394042	44.63	488823	55.37	882865	100
2	Seasonal	12503	61.51	7823	38.49	20326	100
3	Casual	4571	62.09	2791	37.91	7362	100
III- Agricultural and Non-Agricultural Activities							
1	Perennial	574648	53.24	504738	46.76	1079386	100
2	Seasonal	57223	86.39	9018	13.61	66241	100
3	Casual	16118	84.13	3041	15.87	19159	100
IV- Social Group-Wise Ownership (Proprietary only)							
1	Scheduled Castes	99794	61.36	62830	38.64	162624	100
2	Scheduled Tribes*	5361	51.96	4956	48.04	10317	100
3	Other Backward Classes (OBC)	187700	62.79	111215	37.21	298915	100
4	Others	293701	50.07	292919	49.93	586620	100
V- Structure-Wise Establishments							
1	Outside HH with fixed structure	271431	42.12	372988	57.88	644419	100
2	Outside HH without fixed structure/inside HH	376558	72.36	143809	27.64	520367	100

Source : Department of Economic & Statistical Analysis, Haryana

* There is no notified Scheduled Tribes (STs) in Haryana state, therefore the STs are those migrated from other states and doing economic activities in Haryana state.

MISCELLANEOUS

District-wise Number of Establishments by Location and Type of Establishments in Haryana (Sixth Economic Census)

No. 33.18

Sr. No.	District	Rural			Urban		
		Without hired worker establish-ments	With at least one hired worker	Total	Without hired worker establis-hments	With at least one hired worker	Total
1		2	3	4	5	6	7
1	Panchkula	10607	4301	14908	5528	4383	9911
2	Ambala	21119	4992	26111	17084	9860	26944
3	Yamunanagar	17496	5480	22976	21003	10434	31437
4	Kurukshetra	35140	6012	41152	15814	9294	25108
5	Kaithal	55771	8125	63896	12571	7532	20103
6	Karnal	26883	7140	34023	16502	10290	26792
7	Panipat	24627	4278	28905	24682	13067	37749
8	Sonipat	20817	8439	29256	14938	12366	27304
9	Jind	35544	4160	39704	15478	7617	23095
10	Fatehabad	38885	6049	44934	11244	5783	17027
11	Sirsa	38558	8285	46843	10394	12369	22763
12	Hisar	54035	6806	60841	23108	12735	35843
13	Bhiwani	35421	7382	42803	13136	7818	20954
14	Rohtak	16107	2315	18422	14570	9998	24568
15	Jhajjar	20043	5464	25507	8273	7408	15681
16	Mahendragarh	22624	4383	27007	7686	5107	12793
17	Rewari	15917	3770	19687	9696	5305	15001
18	Gurugram	7624	3800	11424	21240	29250	50490
19	Nuh	7799	3264	11063	4367	4709	9076
20	Faridabad	8517	1857	10374	29145	21197	50342
21	Palwal	25391	2762	28153	8793	5023	13816
Total		**538925**	**109064**	**647989**	**305252**	**211545**	**516797**

MISCELLANEOUS

District-wise Number of Establishments by Location and Type of Establishments in Haryana (Sixth Economic Census)

No. 33.18 (Concld.)

Sr. No.	District	Combined		
		Without hired worker establishments	With at least one hired worker	Total
1		8	9	10
1	Panchkula	16135	8684	24819
2	Ambala	38203	14852	53055
3	Yamunanagar	38499	15914	54413
4	Kurukshetra	50954	15306	66260
5	Kaithal	68342	15657	83999
6	Karnal	43385	17430	60815
7	Panipat	49309	17345	66654
8	Sonipat	35755	20805	56560
9	Jind	51022	11777	62799
10	Fatehabad	50129	11832	61961
11	Sirsa	48952	20654	69606
12	Hisar	77143	19541	96684
13	Bhiwani	48557	15200	63757
14	Rohtak	30677	12313	42990
15	Jhajjar	28316	12872	41188
16	Mahendragarh	30310	9490	39800
17	Rewari	25613	9075	34688
18	Gurugram	28864	33050	61914
19	Nuh	12166	7973	20139
20	Faridabad	37662	23054	60716
21	Palwal	34184	7785	41969
Total		**844177**	**320609**	**1164786**

Source: Department of Economic & Statistical Analysis, Haryana.

MISCELLANEOUS

District-wise Number of Persons Employed by Location and Type of Establishments in Haryana

33.19 (Sixth Economic Census)

Sr. No.	District	Rural			Urban		
		In without hired worker establish-ments	In with at least one hired worker	Total	In without hired worker establish-ments	In with at least one hired worker	Total
	1	2	3	4	5	6	7
1	Panchkula	11683	16129	27812	6380	34856	41236
2	Ambala	27249	29114	56363	19964	56922	76886
3	Yamunanagar	19401	30275	49676	24441	60259	84700
4	Kurukshetra	40343	28724	69067	19180	42175	61355
5	Kaithal	69579	33468	103047	14995	34877	49872
6	Karnal	32142	42570	74712	19955	43802	63757
7	Panipat	26336	48465	74801	28631	90435	119066
8	Sonipat	30902	63868	94770	17982	67274	85256
9	Jind	44265	24197	68462	19759	29359	49118
10	Fatehabad	48719	25196	73915	13953	21314	35267
11	Sirsa	48999	37608	86607	13156	62057	75213
12	Hisar	70910	39390	110300	28671	59266	87937
13	Bhiwani	47275	38497	85772	15737	35864	51601
14	Rohtak	17981	18350	36331	17987	49185	67172
15	Jhajjar	25162	40615	65777	9525	48405	57930
16	Mahendragarh	25400	23746	49146	8985	19045	28030
17	Rewari	18968	50870	69838	11350	26259	37609
18	Gurugram	8432	157980	166412	24857	416449	441306
19	Nuh	9852	14295	24147	5299	14904	20203
20	Faridabad	9811	9974	19785	32289	175806	208095
21	Palwal	33175	24426	57601	10171	20551	30722
Total		**666584**	**797757**	**1464341**	**363267**	**1409064**	**1772331**

MISCELLANEOUS

District-wise Number of Persons Employed by Location and Type of Establishments in Haryana

33.19 (Concld) (Sixth Economic Census)

Sr. No.	District	Combined		
		In without hired worker establishments	In with at least one hired worker	Total
	1	8	9	10
1	Panchkula	18063	50985	69048
2	Ambala	47213	86036	133249
3	Yamunanagar	43842	90534	134376
4	Kurukshetra	59523	70899	130422
5	Kaithal	84574	68345	152919
6	Karnal	52097	86372	138469
7	Panipat	54967	138900	193867
8	Sonipat	48884	131142	180026
9	Jind	64024	53556	117580
10	Fatehabad	62672	46510	109182
11	Sirsa	62155	99665	161820
12	Hisar	99581	98656	198237
13	Bhiwani	63012	74361	137373
14	Rohtak	35968	67535	103503
15	Jhajjar	34687	89020	123707
16	Mahendragarh	34385	42791	77176
17	Rewari	30318	77129	107447
18	Gurugram	33289	574429	607718
19	Nuh	15151	29199	44350
20	Faridabad	42100	185780	227880
21	Palwal	43346	44977	88323
Total		**1029851**	**2206821**	**3236672**

Source : Department of Economic & Statistical Analysis, Haryana.

MISCELLANEOUS

State-wise Number of Establishments by Location and Type of Establishments in India (Sixth Economic Census)

No. 33.20

States/Uts	Rural			Urban		
	Without Hired Workers	With Atleast One Hired Worker	Total	Without Hired Workers	With Atleast One Hired Worker	Total
1	2	3	4	5	6	7
Jammu & Kashmir	204583	90803	295386	128688	77875	206563
Himachal Pradesh	250068	84330	334398	53177	24665	77842
Punjab	573508	211393	784901	438367	289984	728351
Chandigarh	1702	570	2272	61993	19313	81306
Uttarakhand	172376	59594	231970	106530	55679	162209
Haryana	538925	109064	647989	305252	211545	516797
Delhi	8915	3526	12441	468583	394284	862867
Rajasthan	1423888	431285	1855173	625055	414902	1039957
Uttar Pradesh	3428176	730779	4158955	1620217	904733	2524950
Bihar	850129	350380	1200509	308504	198385	506889
Sikkim	16078	5406	21484	11731	4004	15735
Arunachal Pradesh	9956	10127	20083	9571	6761	16332
Nagaland	23551	9895	33446	16181	11310	27491
Manipur	121549	22547	144096	68689	17053	85742
Mizoram	12108	8678	20786	24674	12026	36700
Tripura	118636	26659	145295	68772	22706	91478
Meghalaya	38027	35011	73038	17954	14564	32518
Assam	1089868	365715	1455583	370039	204420	574459
West Bengal	2960274	467862	3428136	1754238	723276	2477514
Jharkhand	183624	171678	355302	140092	143319	283411
Odisha	1257331	348412	1605743	313632	169530	483162
Chhattisgarh	395551	123108	518659	155952	99050	255002
Madhya Pradesh	786190	349914	1136104	626935	389620	1016555
Gujarat	1956841	449675	2406516	835901	730512	1566413
Daman & Diu	790	1200	1990	4525	3991	8516
D & N Haveli	1637	2059	3696	2756	4731	7487

MISCELLANEOUS

State-wise Number of Establishments by Location and Type of Establishments in India (Sixth Economic Census)

No.33.20 (Contd.)

States/Uts	Combined		
	Without Hired Workers	With Atleast One Hired Worker	Total
1	8	9	10
Jammu & Kashmir	333271	168678	501949
Himachal Pradesh	303245	108995	412240
Punjab	1011875	501377	1513252
Chandigarh	63695	19883	83578
Uttarakhand	278906	115273	394179
Haryana	844177	320609	1164786
Delhi	477498	397810	875308
Rajasthan	2048943	846187	2895130
Uttar Pradesh	5048393	1635512	6683905
Bihar	1158633	548765	1707398
Sikkim	27809	9410	37219
Arunachal Pradesh	19527	16888	36415
Nagaland	39732	21205	60937
Manipur	190238	39600	229838
Mizoram	36782	20704	57486
Tripura	187408	49365	236773
Meghalaya	55981	49575	105556
Assam	1459907	570135	2030042
West Bengal	4714512	1191138	5905650
Jharkhand	323716	314997	638713
Odisha	1570963	517942	2088905
Chhattisgarh	551503	222158	773661
Madhya Pradesh	1413125	739534	2152659
Gujarat	2792742	1180187	3972929
Daman & Diu	5315	5191	10506
D & N Haveli	4393	6790	11183

MISCELLANEOUS

State-wise Number of Establishments by Location and Type of Establishments in India

(Sixth Economic Census)

No. 33.20 (Contd.)

1	2	3	4	5	6	7
Maharashtra	2771011	523254	3294265	1642818	1200259	2843077
Karnataka	1358389	355670	1714059	658389	508100	1166489
Goa	23766	8668	32434	37966	26187	64153
Lakshadweep	333	402	735	1534	1135	2669
Kerala	1470444	334601	1805045	1080687	469272	1549959
Tamil Nadu	1944455	742644	2687099	1244245	1098058	2342303
Puducherry	11391	6368	17759	22184	19209	41393
A & N islands	10073	4581	14654	4412	4225	8637
Telangana	960316	237074	1197390	488389	401896	890285
Andhra Pradesh	2589391	548972	3138363	681522	422872	1104394
Total	27563850	7231904	34795754	14400154	9299451	23699605

Note: The State/UT Number is the same as used in Population Census 2011. Here, after bifurcation of Andhra Pradesh, the no. 28 originally allotted to it has been frozen, as per practice. Now, number 36 has been allotted to Telangana and 37 to Andhra Pradesh.

MISCELLANEOUS

State-wise Number of Establishments by Location and Type of Establishments in India

(Sixth Economic Census)

No. 33.20 (Concld.)

District	Without Hired Workers	With Atleast One Hired Worker	Total
1	8	9	10
Maharashtra	4413829	1723513	6137342
Karnataka	2016778	863770	2880548
Goa	61732	34855	96587
Lakshadweep	1867	1537	3404
Kerala	2551131	803873	3355004
Tamil Nadu	3188700	1840702	5029402
Puducherry	33575	25577	59152
A & N islands	14485	8806	23291
Telangana	1448705	638970	2087675
Andhra Pradesh	3270913	971844	4242757
Total	**41964004**	**16531355**	**58495359**

Source : Central Statistics Office, Govt. of India. (Economic Census, All India Report)

Note: The State/UT Number is the same as used in Population Census 2011. Here, after bifurcation of Andhra Pradesh, the no. 28 originally allotted to it has been frozen, as per practice. Now, number 36 has been allotted to Telangana and 37 to Andhra Pradesh.

MISCELLANEOUS

State-wise Percentage Distribution of Establishments & Employment by Location in India (Sixth Economic Census)

No. 33.21

State/UTs	Establishments			Employment		
	Rural	Urban	Combined	Rural	Urban	Combined
1	2	3	4	5	6	7
01- Jammu & Kashmir	0.85	0.87	0.86	0.88	0.78	0.83
02- Himalchal Pradesh	0.96	0.33	0.70	1.10	0.37	0.74
03- Punjab	2.26	3.07	2.59	2.47	3.11	2.78
04- Chandigarh	0.01	0.34	0.14	0.01	0.38	0.19
05- Uttarakhand	0.67	0.68	0.67	0.79	0.81	0.80
06- Haryana	1.86	2.18	1.99	2.16	2.80	2.47
07- Delhi	0.04	3.64	1.50	0.04	4.72	2.30
08- Rajasthan	5.33	4.39	4.95	5.37	4.13	4.77
09- Uttar Pradesh	11.95	10.65	11.43	11.71	9.72	10.75
10- Bihar	3.45	2.14	2.92	3.20	1.69	2.47
11- Sikkim	0.06	0.07	0.06	0.07	0.06	0.07
12- Arunachal Pradesh	0.06	0.07	0.06	0.09	0.08	0.08
13- Naga land	0.10	0.12	0.10	0.13	0.12	0.12
14- Manipur	0.41	0.36	0.39	0.37	0.25	0.31
15- Mizoram	0.06	0.15	0.10	0.06	0.13	0.09
16- Tripura	0.42	0.39	0.40	0.34	0.27	0.31
17- Meghalaya	0.21	0.14	0.18	0.28	0.16	0.22
18- Assam	4.18	2.42	3.47	4.04	1.90	3.01
19- West Bengal	9.85	10.45	10.10	8.94	9.21	9.07
20- Jharkhand	1.02	1.20	1.09	1.13	1.08	1.11
21- Odisha	4.61	2.04	3.57	4.70	1.77	3.29
22- Chhattisgarh	1.49	1.08	1.32	1.71	1.11	1.42
23- Madhya Pradesh	3.27	4.29	3.68	3.13	3.83	3.46
24- Gujarat	6.92	6.61	6.79	7.52	7.10	7.32
25- Daman & Diu	0.01	0.04	0.02	0.02	0.11	0.06
26- D & N Haveli	0.01	0.03	0.02	0.06	0.09	0.07
27- Maharashtra	9.47	12.00	10.49	8.93	13.33	11.05
29- Karnataka	4.93	4.92	4.92	5.22	5.68	5.44
30- Goa	0.09	0.27	0.17	0.13	0.32	0.22
31- Lakshadweep	0.00	0.01	0.01	0.00	0.01	0.01
32- Kerala	5.19	6.54	5.74	4.84	5.73	5.27
33- Tamil Nadu	7.72	9.88	8.60	8.23	9.63	8.91
34- Pondicherry	0.05	0.17	0.10	0.10	0.24	0.17
35- A & N Islands	0.04	0.04	0.04	0.06	0.05	0.05
36- Telangana	3.44	3.76	3.57	3.48	5.01	4.22
37- Andhra Pradesh	9.02	4.66	7.25	8.69	4.24	6.54
Total	100.00	100.00	100.00	100.00	100.00	100.00
All India Aggregate	**34795754**	**23699605**	**58495359**	**67895421**	**63398447**	**131293868**

Source : Central Statistics Office, Govt. of India (Economic Census, All India Report)

Note: The State/UT Number is the same as used in Population Census 2011. Here, after bifurcation of Andhra Pradesh, the no. 28 originally allotted to it has been frozen, as per practice. Now, number 36 has been allotted to Telangana and 37 to Andhra Pradesh.

MISCELLANEOUS

Comparative Statistics of Haryana and India

No. 33.22

Item	Unit	Ref. Year	Magnitude	
			Haryana	India
1	2	3	4	5
1. Area and Population—				
(a) Geographical area	000 sq.km.	2011 Census	44	3,287
(b) Total Population	Lakhs	2011Census	254	12,106
(c) Density of Population	Per Sq.Km.	2011 Census	573	382
(d) Sex Ratio	Females/000Males	2011 Census	879	943
2. Per Capita Income—				
At Current Prices	Rs.	2015-16	162034	94178
At constant (2004-05) Prices	Rs.	2015-16	133591	77524
3. Agriculture—				
(a) Total Cropped Area	000 Hect.	2013-14	6471	200859
Net area sown	000 Hect.	2013-14	3497	141428
(b) Land Utilisation				
(i). Forests	Percentage to total area	2013-14	0.89	21.85
(ii). Area not available for cultivation	,,	2013-14	14.84	13.34
(iii). Other Uncultivated Land	,,	2013-14	1.17	7.86
(iv). Fallow Lands	,,	2013-14	0.50	3.35
(v). Net Area sown	,,	2013-14	80.00	43.02
(c) Irrigated area				
(i). Gross irrigated area	000 Hect.	2013-14	5708	95772
(ii). Percentage of gross irrigated area to total cropped area	Percent	2013-14	85.6	47.68
(iii). Net area irrigated	000 Hect.	2013-14	2931	68100
(iv). Percentage of net irrigated area to net area sown	Percent	2013-14	83.8	48.5
(d) Area under Wheat	000 Hect.	2014-15	2628	31465
(e) Production of Wheat	000 M.T.	2014-15	10707	86527
(f) Yield rate of Wheat	Kg./Hect.	2014-15	3981	2750
(g) Livestock population	Lakh Nos.	2012 Census	88.19	5121

P—Provisional Estimates. Q—Quick Estimates

MISCELLANEOUS

Comparative Statistics of Haryana and India

No. 33.22 (Concld.)

Item	Unit	Ref. Year	Magnitude	
			Haryana	India
1	2	3	4	5
4. Education—				
(a) Literacy rate	Percentage	2011 Census	75.6	73.0
(b) No. of Schools and Colleges for General Education				
(i). Primary/Pre-Primary	000Nos.	2011-12	14	7,12
(ii). Middle	000Nos.	2011-12	3	4,74
(iii). High & Sr. Secondary	000Nos.	2011-12	7	2,12
(iv). Colleges (Art, Science and Commerce)	Nos.	2011-12	499	23,203
(c) Enrolment				
(i). Primary (I—V)	000Nos.	2011-12	2,284	1,39,869
(ii). Middle (VI—VIII)	000Nos.	2011-12	1,250	63,006
(iii). High & Sr. Secondary	000Nos.	2011-12	1,427	55,060
(iv). Colleges (General Higher Education)	000Nos.	2011-12	3,92	1,63,05
5. Banking —				
(a) Scheduled Commercial Bank Office	Nos.	March,2016	4505	132587
(b) Deposits	Crores Rs.	March,2016	253707	9659968
(c) Credits	Crores Rs.	March,2016	178241	7520929
6. Power—				
(a) Electricity Generated**	M.K.W.H.	2014-15	26719	1116850
(b) Total Consumption	M.K.W.H.	2014-15	32197	814250
(c) No. of villages electrified	000 Nos.	31-3-15	7	579
(d) Annual per Capita Consumption of Electricity (utilities only)	K.W.H.	2014-15	1196	582

Source: Various State Govt. & Govt. of India Publications.

** Including share from jointly owned projects.

DEPARTMENT OF ECONOMIC & STATISTICAL ANALYSIS, HARYANA
Yojana Bhawan, Bays No. 21-28, Sector - 4, Panchkula
Ph.: 0172-2560139 E-mail : esa@hry.nic.in web.: www.esaharyana.gov.in