GOVT. OF HARYANA

STATISTICAL ABSTRACT HARYANA

2011-12

Issued by :

DEPARTMENT OF ECONOMIC AND STATISTICAL ANALYSIS HARYANA
2013

GOVERNMENT OF HARYANA

PUBLICATION NO. 1039

STATISTICAL ABSTRACT

HARYANA

2011-12

ISSUED BY :

DEPARTMENT OF ECONOMIC AND STATISTICAL

ANALYSIS, HARYANA

2013

FOREWORD

The present State Statistical Abstract of Haryana 2011-12 which contains the latest available data on almost all socio-economic aspects of the State economy, is issued every year by Department of Economic & Statistical Analysis, Haryana. It is presented every year to the Hon'ble Members of Haryana Vidhan Sabha alongwith other budget documents.

The Department endeavors to include in the document as much data as possible to meet the demand arising out of the changing economic conditions. I hope that the information contained in this document will be more beneficial for formulating future development plans and policies. Planners, Administrators, Legislators, Financial Institutions and various research organizations interested in the economy of the State will find this publication extremely useful. For its wider use and utility, it is placed on the Department website also which can be accessed at www.esaharyana.gov.in.

I appreciate the efforts made by Director, Department of Economic & Statistical Analysis, Haryana and his staff who have been able to present exhaustive data, in time.

HARMOHINDER SINGH CHATTHA
Finance and Planning Minister,
Haryana.

CHANDIGARH
Dated the 12th February, 2013.

PREFACE

The present edition of the Statistical Abstract of Haryana is the 46th in the series. It contains comprehensive statistics covering all important socio-economic aspects of the State's economy such as area, population, agriculture, irrigation, forests, animal husbandry, power, industries, labour, roads, transport, health, education, co-operation, public finance, prices and state income. It is hoped that this document will serve as a useful reference for statistical requirement of Planning and Policy making. To facilitate interpretation of the data presented in the document, the concepts and definitions used in various tables have been briefly explained in the beginning of each section. Footnotes, wherever necessary and sources of the data have been indicated at relevant places.

The ever increasing demand for the Statistical Abstract from government departments, universities, research institutions and research workers is a matter of gratification for its immense usefulness. It is hoped that the modifications now made in the present edition will further enhance the utility of the Abstract. For its wider use and utility, it is placed on the department website also which can be accessed at www.esaharyana.gov.in.

I am thankful to the various Heads of the Departments and the District Statistical Officers for their co-operation in ensuring the timely supply of data.

Thanks are also due to the Controller, Printing and Stationery Department, Haryana, Government Press, Panchkula and his staff for computerising the manuscript this big volume expeditiously.

The acknowledgement is also made of the useful work done by Shri Shyam Sunder Sharma, Research Officer, Sh. Satyavir Singh, Asstt. Research Officer, Sh. Anil Mahajan, Smt. Sneh Lata, Smt. Anita Tanwar and Smt. Indu Jain, Statistical Assistants under over all supervision and guidance of Sh. Jagbir Singh Dalal, Joint Director in the preparation of this Abstract.

Rajender Kumar
Director
Department of Economic and Statistical Analysis, Haryana.

Panchkula
Dated the 18th February, 2013

UNITS USED IN THIS PUBLICATION

Lakh	1,00,000
Quintal	100 Kilograms
Ton	2,240 lbs. or 1.016 metric tonnes
M. Ton	1,000 Kilograms
Lb.	0.45359 Kg.
Kilogram	1,000 Grams
Kilometre	1,000 Metres
Metre	100 Centimetres
Bale (of Cotton)	170 Kilograms

Abbreviations used in this publication

K.W.H.	Kilowatt hour
. .	Not available
—	Negligible or nil

Old series of the Districts	New series of the Districts
Hisar	Ambala
Rohtak	Panchkula (w.e.f. 15-8-1995)
Gurgaon	Yamunanagar (w.e.f.1-11-1989)
Karnal	Kurukshetra (w.e.f.23-1-1973)
Ambala	Kaithal (w.e.f.1-11-1989)
Jind	Karnal
Mahendragarh	Panipat (w.e.f.1-11-1989)
	except (24-7-91 to 31-12-91)
	Sonipat (w.e.f. 22-12-1972)
	Rohtak
	Jhajjar (w.e.f. 15-7-1997)
	Faridabad (w.e.f. 2-8-1979)
	Gurgaon
	Rewari (w.e.f. 1-11-1989)
	Mahendragarh
	Bhiwani (w.e.f. 22-12-1972)
	Jind
	Hisar
	Fatehabad (w.e.f. 15-7-1997)
	Sirsa (w.e.f. 26-8-1975)
	Mewat (w.e.f. 4-4-2005)
	Palwal (w.e.f. 13-8-2008)

CONVERSION FACTORS

Area

1 Acre	= 0.40468 Hectare	1 Hectare	= 2.47109 Acres
1 Square Mile	= 2.5900 Sq. Kilometres	1 Square Kilometre	= 0.38610 Sq. Mile
1 Square Mile	= 640 acres = 259 Hectares	1 Square Kilometre	= 100 Hectares
1 Square Yard	= 0.84 Sq. Metre	1 Sq. Metre	= 1.20 Sq. Yards

Weight

1 Ounce (oz)	= 28.3495 grams	1 Gram	= 0.0352740 Ounce or 0.09 Tola
1 Pound	= 0.45359 Kilogram	1 Kilogram	= 2.20463 Pounds
1 Long ton	= 1.01605 Metric tons	1 Metric ton	= 0.98420 Long ton
1 Short ton	= 0.90718 Metric tons	1 Metric ton	= 1.10231 Short ton
1 Long ton	= 2,240 Pounds	1 Metric ton	= 1,000 Kilograms
1 Short ton	= 2,000 Pounds	1 Metric ton	= 2,204.63 pounds
1 Maund	= 82.2857 pounds	1 Metric ton	=26.792 Maunds (Standard)
1 Maund	= 0.037324 Metric ton	1 Hundred Weight	= 0.51 Quintal
1 Maund	= 0.373 Quintal	1 Seer	= 0.933 Kilogram

Yield

1 Bale of Cotton lint (375 lbs.)	= 0.170 Metric ton	1 Metric ton	= 5.8824 Bales of Cotton lint
1 Bale of Jute (400 lbs.)	= 0.181436 Metric ton	1 Metric ton	= 5.5116 Bales of Jute

Numbers

1 Lakh	= 1,00,000 or 0.1 Million	1 Million	= 10 lakh
1 Crore	= 10,000,000 or 10 Million	1 Million	= 0.1 Crore

Length

1 Inch	= 25.4 Millimetres	1 Millimetre	= 0.04 Inch
1 Yard	= 0.9144 Metre	1 Centimetre	= 0.3937 Inch

CONVERSION FACTORS

1 Mile	= 1.61 Kilometres	1 Metre	= 1.09 Yard
		1 Kilometre	= 0.62 Mile

Volume

1 Cubic Yard	= 0.7646 Cubic Metre	1 Cubic Metre	=1.3079 Cubic Yards
			35.3133 Cubic Feet

Capacity

1 Imperial Gallon	= 4.55 litres	1 Litre	0.22 Imperial Gallon

For conversion of temperature from Centigrade (C^o) to Fahrenheit (F^o), the relation is $F^o=9/5(C^o) + 32$

ALPHABETICAL LIST OF CONTENTS

Sr. No.	Contents	Section	Page
1.	Administrative Structure	1	1-18
2.	Agriculture	12	223-278
3.	Area and Population	3	27-96
4.	Banking	25	539-544
5.	Basic Statistics	2	19-26
6.	Education	6	119-158
7.	Electoral Statistics	33	663-676
8.	Electricity and Power	20	447-464
9.	Environment Statistics (Climate)	4	97-104
10.	Excise and Sales Tax	27	573-584
11.	Fisheries	16	345-348
12.	Forests	15	333-344
13.	Gross Fixed Capital Formation in Haryana	11	211-222
14.	Health and Family Welfare	7	159-174
15.	Industries	19	391-446
16.	Irrigation	13	279-296
17.	Joint Stock Companies	30	625-632
18.	Labour and Employment	24	521-538
19.	Livestock, Animal Husbandry and Dairying	14	297-332
20.	Local Bodies	32	645-662
21.	Marketing and Storage	22	501-516
22.	Mining and Quarrying	18	383-390
23.	Miscellaneous	35	681-792
24.	Plan of Haryana	29	615-624
25.	Prices	28	584-614
26.	Public Finance	26	545-572
27.	Public Undertakings	31	633-644
28.	Registration	34	677-680
29.	Rural Development and Co-operation	17	349-382
30.	Selected Indicators	36	793-840
31.	Social Security and Social Defence (Police, Crimes and Sudhar Ghar)	9	181-194
32.	Social Welfare Services	8	175-180
33.	State Income of Haryana	10	195-210
34.	Tourism and Civil Aviation	23	512-520
35.	Transport	21	465-500
36.	Vital Statistics	5	105-118

CONTENTS

Table No.	Particulars	Page No.
	PART I—SOCIAL STATISTICS	
	I ADMINISTRATIVE STRUCTURE	
1.1	Governor and Council of Ministers and their Portfolios	5-6
1.2	Judges of Punjab and Haryana High Court	7-8
1.3	Public Service Commission, Haryana	9
1.4	Haryana Staff Selection Commission	10
1.5	Universities and their Vice-Chancellors in Haryana	11
1.6	Commissioners and Deputy Commissioners in Haryana	12
1.7	Divisions, Sub-Divisions, Districts, Tahsils, Sub-Tahsils and Blocks in Haryana	13-17
	II BASIC STATISTICS	
2.1	Basic Statistics of Haryana	21-25
	III AREA AND POPULATION	
3.1	Area and Population of Haryana: 2011(P)	29-31
3.2	Growth of Total Population in Haryana:1901-2011(P)	32
3.3	Increase in population since 2001 by districts	33
3.4	Number of villages and towns in Haryana in 2001 and 2011 Census	34
3.5	Area and population by districts : Census 2011(P)	35
3.6	Rural and Urban Population by Sex — Districtwise : 2011(P)	36
3.7	Tahsil-wise Population, No. of Villages and Towns in Haryana : 2011(P)	37-39
3.8	Blockwise Population and Number of Villages — 2001	40-44
3.9	Number of Households and persons per household in Haryana : 2011	46
3.10	Number of uses of Censes houses in Haryana : 2011	47-51
3.11	Villages classified by various population ranges in Haryana : 2001	52-54
3.12	Towns classified by various population ranges in Haryana : 2001	55-56
3.13	Area, population and density in the towns of Haryana : 2001	57
3.14	Trend in population of towns	58-61
3.15	Cities with a Population of 1,00,000 and above — 2011	62
3.16	Rural and Urban Workers and non-workers by districts : 2001	63
3.17	Number and percentage distribution of workers (Main + Marginal) by Broad industrial categories	64
3.18	Working population (Main + Marginal) classified into Broad industrial categories : 2001	65-66
3.19	Age distribution of Urban and Rural population in Haryana : 2001	67
3.20	Population by Religion in Haryana: 2001	68
3.21	District-wise distribution of population by Languages : 2001	69
3.22	Scheduled Castes by districts : 2001	70

CONTENTS

Table No.	Particulars	Page No.
3.23	Scheduled Castes working population classified into Broad Industrial categories : 2001	71-73
3.24	Literacy in Haryana by districts : 2011(P)	74
3.25	Literacy among Scheduled Castes in Haryana : 2001	75
3.26	Disabled Population by Districts : 2001	76
3.27	Area and population in various States in India according to 2011(P) Census	77-78
3.28	Working Population according to 2001 Census (By States)	79-82
3.29	Scheduled Castes population, literacy and workers in various States in India according to 2001 Census	83
3.30	Estimated Population of Haryana from 1961 to 2011	84
3.31	Districtwise Estimated population and Density (As on 1st October)	85-87
3.32	Estimated population of India (1st October)*	88-89
3.33	Statewise Population by major Religious communities (Census 2001)	90-92
3.34	Statewise Population of Scheduled Castes and Scheduled Tribes (Census 2001)	93-95
	IV ENVIRONMENT STATISTICS (CLIMATE)	
4.1	Monthly Average Rainfall by districts	99-100
4.2	Monthly Normal Rainfall by districts—Average of 5 years	101-102
4.3	Average Annual Rainfall by districts	103
	V VITAL STATISTICS	
5.1	Birth Rate, Death Rate and Infant Mortality Rate as per Sample Registration Scheme in Haryana	107
5.2	Number of Births and Sex Ratio as per Civil Registration Scheme in Haryana	108-109
5.3	Deaths as per Civil Registration Scheme in Haryana	110
5.4	Deaths classified according to causes as per Civil Registration Scheme in Haryana	111
5.5	Deaths in different seasons as per Civil Registration Scheme in Haryana	112
5.6	Deaths according to Age and Sex in Haryana as per Civil Registration Scheme in Haryana	114-116
5.7	Distribution of Infant Deaths in Haryana	117
5.8	Estimated age Specific death rates in Haryana and India during the year	118
	VI EDUCATION	
6.1	Number of recognised institutions in Haryana	121-122
6.2	Classification of Colleges by management and nature of education imparted in Haryana	123-125
6.3	Classification of Colleges by management and nature of Education imparted in Haryana (Districtwise)	126-136
6.4	Number of scholars in recognised Colleges for General Education (Arts, Science and Home Science) in Haryana (Districtwise)	137
6.5	Classification of Recognised High/Senior Secondary Schools by management in Haryana	138-140

CONTENTS

Table No.	Particulars	Page No.
6.6	Number of scholars in recognised schools in Haryana	141-142
6.7	Number of Scheduled Caste Scholars in recognised schools in Haryana	143-144
6.8	Number of Teachers in recognised Schools in Haryana according to type of institutions	145-146
6.9	Number of Students in Schools of Haryana (Classwise)	147
6.10	Intake Capacity in Degree Courses in Engineering by Department	148
6.11	Expenditure incurred on Educational Institutions by type of education in Haryana	149
6.12	Teacher Pupil Ratio	150
6.13	Recognised Educational Institutions in India.	151-153
6.14	Number of Teachers in Recognised Schools in India.	154
6.15	Scholars on roll in recognised institutions in India.	155
6.16	Statewise Enrolment Ratio in classes I—V and VI—VIII of Recognised Schools for General Education in India India.	156
6.17	Statewise Enrolment Ratio of students belonging to Scheduled Castes in recognized Schools in India	157
	VII HEALTH AND FAMILY WELFARE	
7.1	Hospitals, Dispensaries and Health Centres in Haryana	161
7.2	Number of Medical (Allopathic) Institutions in Haryana (Rural and Urban)	162
7.3	Medical staff in Haryana	163-164
7.4	Patients treated and Beds available in Haryana	165
7.5	Number of Indoor & Outdoor patients treated by diseases in Government Institutions in Haryana.	167-168
7.6	Area covered per institution and beds per lakh of population	169
7.7	Ayurvedic, Homoeopathic and Unani Institutions and their staff in Haryana	170
7.8	Number of Family Welfare Clinics in Haryana	171
7.9	Number of Sterilization Operations in Haryana	172
7.10	Achievements of various Family Welfare Methods and Equivalent Sterilisation in Haryana.	173
7.11	Number of villages provided with Safe Drinking Water Supply in Haryana	174
	VIII SOCIAL WELFARE SERVICES	
8.1	Loans and grants disbursed to persons belonging to Scheduled Caste Community by purpose and source in Haryana	177
8.2	Progress of Old Age Pension, Widow Pension, Handicapped Pension and Ladli Pension Schemes in Haryana	178-179
	IX SOCIAL, SECURITY AND SOCIAL DEFENCE (POLICE, CRIMES AND SUDHAR GHARS)	
9.1	Strength of Civil Police in Haryana	183
9.2	Number of Police Stations and Police Posts in Haryana	184
9.3	Districtwise Incidence of Crimes in Haryana	186-187

CONTENTS

Table No.	Particulars	Page No.
9.4	Convicts by Age, Sex and Literacy	188-189
9.5	Places of confinement in Haryana	190
9.6	Number of Prisoners in Haryana (Classwise)	191
9.7	Expenditure incurred on maintaining prisoners in Jails and Subsidiary Jails in Haryana	192
9.8	Progress of Jail Industry in Haryana	193
	PART II—ECONOMIC STATISTICS	
	X STATE INCOME OF HARYANA	
10.1	Movement of Gross and Net State Domestic Product at factor cost at current and constant (2004-05) Prices	199
10.2	Gross State Domestic Product of Haryana by Industry of origin (at current prices)	200
10.3	Gross State Domestic Product of Haryana by Industry of origin at constant (2004-2005) Prices	201
10.4	Net State Domestic Product of Haryana by Industry of Origin (at current prices)	202
10.5	Net State Domestic Product of Haryana by Industry of Origin at Constant at (2004-05)	203
10.6	Indices of Net State Domestic Product at Factor Cost by Major Sources in Haryana (2004-05=100)	204
10.7	Percentage change in Gross State Domestic Product over the previous year at (2004-05=100)	205
10.8	Per Capita Income of various States and Indian Union at current prices	207-208
10.9	Per Capita Income of various States and Indian Union at constant prices.	209-210
	XI GROSS FIXED CAPITAL FORMATION IN HARYANA	
11.1	Estimates of Gross Fixed Capital Formation in Haryana by Industry of Use (At Current Prices)	212-213
11.2	Estimates of Gross Fixed Capital Formation in Haryana by Industry of Use At Constant Prices	214-215
11.3	Estimates of Gross Fixed Capital formation in Haryana by Type of Institutions (At Current Prices)	216-217
11.4	Estimates of Gross Fixed Capital Formation in Haryana by Type of Institutions At Constant Prices	218-219
11.5	Estimates of Gross Fixed Capital Formation in Haryana by Type of Assets (At Current Prices)	220-221
11.6	Estimates of Gross Fixed Capital Formation in Haryana by Type of Assets At Constant Prices	222
	XII AGRICULTURE	
12.1	Classification of area in Haryana	225-227
12.2	Total area and classification of area in India	228-230
12.3	Districtwise number and area of Operational Holdings by size in Haryana	231-236

CONTENTS

Table No.	Particulars	Page No.
12.4	Number and area of Operational Holdings by Ownership in Haryana.	237-238
12.5	Statewise number and area of Operational Holdings in India.	239
12.6	Area and production of Foodgrains in Haryana.	240
12.7	Area, production and average yield per hectare of principal crops in Haryana	241-249
12.8	Area under high yielding varieties of Foodgrains in Haryana	250
12.9	Area under fruit and vegetables in Haryana.	251-252
12.10	Districtwise percentage distribution of principal crops in Haryana.	253-256
12.11	Various Index Numbers relating to Agriculture in Haryana	257
12.12	Index Numbers of area under Crops in Haryana	258-259
12.13	Index of agricultural production in Haryana	260-261
12.14	Area under principal crops—Comparative position with other States	263-265
12.15	Production of principal crops in India by States.	266-268
12.16	Average yield of Important crops in India by States.	269
12.17	Fertilizer consumption in Haryana (Nutrients)	270
12.18	Consumption of pesticides in Haryana (Technical Grade)	271
12.19	Districtwise consumption of pesticides (Technical Grade)	272
12.20	Agricultural machinery and implements in Haryana	273-274
12.21	Number of tractors in Haryana	275
12.22	Number of villages repartitioned in Haryana	276
12.23	Area repartitioned in Haryana	277
	XIII IRRIGATION	
13.1	Net area irrigated in Haryana	281
13.2	Net area under irrigation in India.	282-283
13.3	Gross area irrigated in Haryana.	284
13.4	Gross area irrigated in Haryana (Cropwise)	286-288
13.5	Gross area under Irrigation in India by States (Cropwise).	289-293
13.6	Tubewells and pumping sets	294
13.7	Principal Results of operation of Irrigation Works in Haryana	295
13.8	Gross area irrigated by Canals in Haryana	296
	XIV LIVESTOCK, ANIMAL HUSBANDRY AND DAIRYING	
14.1	Livestock and Poultry in Haryana.	298-299
14.2	Cattle in Haryana.	300-302
14.3	Buffaloes in Haryana.	303-304
14.4	Horses in Haryana.	305
14.5	Ponies in Haryana.	306
14.6	Donkeys and Mules in Haryana.	307
14.7	Sheep in Haryana.	308

CONTENTS

Table No.	Particulars	Page No.
14.8	Goats, Camels and Pigs in Haryana.	310-311
14.9	Fowls, Ducks, Turkeys and other Poultry in Haryana.	312
14.10	Number of Cattle and Poultry in Haryana per square Kilometre.	313
14.11	Number of Cattle and Poultry in Haryana per thousand human beings.	314
14.12	Number of Livestock and Poultry in various States of India.	315-316
14.13	Working Cattle in various States of India.	317
14.14	Veterinary Institutions functioning	318
14.15	Staff of Veterinary Institutions in Haryana	319
14.16	Work done in Veterinary Institutions in Haryana	320-321
14.17	Mortality amongst livestock due to contagious diseases in Haryana	322
14.18	Number of bulls kept in Artificial Insemination Centres and the work done under A.I. Scheme in Haryana	323
14.19	Intensive Cattle Development Projects in Haryana	324
14.20	Development of Gaushalas and cattle catching operations in Haryana	325
14.21	Number of recognised Slaughter Houses and Livestock slaughtered therein in Haryana	326
14.22	Number of Government Poultry Farms in Haryana	327
14.23	Poultry birds in Government Poultry Farms in Haryana.	328
14.24	Egg production in Government Poultry Farms in Haryana.	329
14.25	Procurement of Milk, number of Milk Plants and Milk Chilling Centres in Haryana	330
14.26	Estimated production of milk and per capita availability of milk per day in Haryana	331
	XV FORESTS	
15.1	Area under Forests in Haryana	335
15.2	Percentage of Area under Forests and Forest Area per Lakh of population in Haryana	336
15.3	Quantity and value of Major Forests produce in Haryana (State Forests only)	337-338
15.4	Minor Forests Produce in Haryana (State Forests only)	339
15.5	Forest Area protected from Fire and Cattle grazing	341-342
15.6	Revenue and Expenditure of Forest Department	343
	XVI FISHERIES	
16.1	Fisheries Development in Haryana	347
16.2	Disposition of fish catch during the year.	348
	XVII RURAL DEVELOPMENT AND CO-OPERATION	
17.1	Government Expenditure on Community Development Programme in Haryana	350-351
17.2	People's Contribution in the Community Development Programme in Haryana	352-353
17.3	Selected Statistics of all Co-operative Societies in Haryana	354-355
17.4	Co-operative Societies and Banks classified by type in Haryana	356-357
17.5	Selected Statistics of Primary Agricultural Credit Societies in Haryana	358-359
17.6	Selected Statistics of Primary Non-Agricultural Credit Societies in Haryana	360-361

CONTENTS

Table No.	Particulars	Page No.
17.7	Selected Statistics of Primary Land Development Banks in Haryana	362-365
17.8	Selected Statistics of Central Co-operative Banks in Haryana	366-368
17.9	Selected Statistics of Apex State Marketing Federations in Haryana	369-370
17.10	Selected Statistics of Central Consumer Stores in Haryana	371-372
17.11	Selected Statistics of Labour and Construction Societies in Haryana	373-374
17.12	Selected Statistics of Housing Co-operative Societies in Haryana	375-376
17.13	Selected Statistics of Dairy and Milk Supply Co-operative Societies in Haryana	377-378
17.14	Selected Statistics of Women Co-operative Societies in Haryana	379-380
17.15	Selected Statistics of Industrial Co-operative Societies in Haryana	381-382
	XVIII MINING AND QUARRYING	
18.1	Production of Minerals in Haryana	384-387
18.2	Districtwise production of Minerals in Haryana	388-390
	XIX INDUSTRIES	
19.1	Number of registered factories and workers employed (districtwise) in Haryana	393
19.2	Size and distribution of registered working factories in Haryana	394-396
19.3	Size and distribution of registered working Factories (Districtwise) in Haryana	397-399
19.4	Number of working factories, industrywise and districtwise as on 31 December, 2011	400-408
19.5	Estimated workers employed in working factories, districtwise and industrywise	409-417
19.6	Industrial Production in Haryana	418-421
19.7	Cotton/Man-made Fibre (Non-SSI) Textile Mills, in Haryana State	422
19.8	Index of Industrial Production according to Industrial Classification	424-425
19.9	Index of Industrial Production Major Groups.	426
19.10	Classification of loans (Amountwise) sanctioned by the Financial Corporation in the State of Haryana	427-429
19.11	Industrywise Classification of applications received, sanctioned otherwise	430-433
19.12	Classification of loans and advances in Haryana (districtwise)	434-435
19.13	Production, sale and employment in different Village Industries in Haryana	436-440
19.14	Amount of grants and loans disbursed to the various industries in Haryana by Khadi and Village Industries Board	441-444
19.15	Groupwise Margin Money released under Prime Minister employment Generation Programme (PMEGP) by Khadi & Village Industries Board	445
	XX ELECTRICITY AND POWER	
20.1	L.T. and 11 K.V. Lines in Haryana	448
20.2	Consumption of electricity in Haryana	449
20.3	Number of connections in Haryana	450
20.4	Number of pending applications for electric connections by uses and period	451
20.5	Number of Tubewells energised in Haryana	452

CONTENTS

Table No.	Particulars	Page No.
20.6	Units sold and per capita consumption of electricity	453
20.7	Installed generation capacity and power availability in Haryana	455
20.8	Installed Plant capacity, electricity generated and utilised in India (Statewise)	456-457
20.9	Statewise Installed plant capacity and energy consumed per square Kilometre and per thousand Population in India (Statewise)	458-459
20.10	Annual per capita consumption of electricity in India (Statewise)	461-462
20.11	Number of villages electrified in various States in India	463
	XXI TRANSPORT	
21.1	Number of different types of Motor Vehicles registered in Haryana districtwise	467
21.2	Number of different types of Motor Vehicles on road in Haryana	468
21.3	Road accidents in Haryana	469
21.4	Number of driving licences in Haryana (districtwise)	470
21.5	Progress of Haryana Roadways (Commercial Wing)	472-475
21.6	Registered Vehicles in use (Taxed and tax exempted)	476-481
21.7	Number of Motor Vehicles in various States of India in relation to area and population.	482
21.8	Road length maintained by the Public Works Department in Haryana	483
21.9	Road length maintained by the Public Works Department (B & R) and Local Bodies in Haryana	484-485
21.10	Road length by types maintained by P.W.D. (B.&R.) in Haryana	486
21.11	Length of Metalled Roads in Haryana	487
21.12	Number of villages connected with Metalled Roads	488
21.13	Percentage of villages connected with Metalled Roads	489
21.14	Total length of different Highways in India (Statewise)	490-492
21.15	Statewise length of different surfaced metalled Road Highways in India	493-495
21.16	Road Length per 100 square kilometres of area and per lakh of Population in different States of India.	496
21.17	Railway route Kilometres.	497-498
21.18	Number of wagons loaded with important commodities on broad gauge	499
	XXII MARKETING AND STORAGE	
22.1	Principal Agricultural Markets in Haryana	503-504
22.2	Districtwise number of Markets in Haryana	505
22.3	Market arrivals of Agricultural produce in Haryana	506-508
22.4	Capacity of State-owned storages in Haryana	509-510
22.5	Districtwise capacity of State-owned Warehouses in Haryana	511
22.6	Districtwise Number of Cold-storages with capacity in Haryana	512
22.7	Procurement of Wheat and Paddy in Haryana	513
22.8	Districtwise procurement of Wheat and Paddy by agencies in Haryana	515-516

CONTENTS

Table No.	Particulars	Page No.
	XXIII TOURISM AND CIVIL AVIATION	
23.1	Number of Tourist spots and Tourists visited by districts in Haryana	519
23.2	Number of Flying Clubs, Planes and persons trained in Haryana	520
	XXIV LABOUR AND EMPLOYMENT	
24.1	Number of shops, commercial establishments, hotels, restaurants and persons employed	522
24.2	Average per capita annual money earnings of persons employed in factories in India	523-524
24.3	Number of Industrial Disputes in Haryana	525
24.4	Industrial disputes resulting in strikes and lock-outs by causes	526
24.5	Trade unions under the Trade Union Act, 1926 in Haryana	527
24.6	Classification of Trade Unions in Haryana according to membership.	528
24.7	Party affiliation of registered Trade Unions in Haryana.	529
24.8	Workmen's Compensation (Compensation paid in lieu of accidents under Workmen's compensation Act, 1923 in Haryana	530
24.9	Wages paid to agricultural and skilled labourers (men) in Haryana	531-532
24.10	Registration and placings by Employment Exchanges in Haryana	534
24.11	Occupational distribution of persons on the Live Register of Employment Exchanges in Haryana	535
24.12	Employment in the Organised Sector in Haryana	536
24.13	Estimated Employment in Private and Public Sector in India (Statewise)	537-538
	XXV BANKING	
25.1	Banking Development in Haryana	541
25.2	Districtwise Deposits and Credits of Scheduled Commercial Banks in Haryana	542
25.3	Deposits and Credits of Scheduled Commercial Banks in India.	543
25.4	Number of Banking offices in various states per thousand square kilometres of area and per lakh of population	544
	XXVI PUBLIC FINANCE	
26.1	Tax Revenue of Haryana Government	547-548
26.2	Non-Tax Revenue of Haryana Government	549-551
26.3	Developmental Revenue Expenditure of Haryana Government	552-554
26.4	Non-Developmental Revenue Expenditure of Haryana Government	555-556
26.5	Capital Receipts of Haryana Government	557
26.6	Capital Expenditure of Haryana Government	558-560
26.7	Public Account of Haryana Government (Receipts)	561
26.8	Public Account of Haryana Government (Disbursement)	562
26.9	Financial position of Haryana Government	563

CONTENTS

Table No.	Particulars	Page No.
26.10	Budgetary Expenditure of Administrative Departments of Haryana Government—Purpose Classification	564-565
26.11	Haryana Government Budgetary Expenditure—Economic Classification	566-567
26.12	Net Receipts of Small Saving Schemes in Haryana	569-571
	XXVII EXCISE AND SALES TAX STATISTICS	
27.1	Number of Assessees and Tax realised in Haryana	575
27.2	Consumption of Liquor and Opium in Haryana	576
27.3	Receipts from Entertainment Tax and Show Tax	577
27.4	Entertainment Places	578
27.5	Rates of Excise Duty on Liquors, Opium and other drugs in Haryana	581-582
27.6	Tax realised in Haryana under Passenger and Goods Tax Act, 1952 and Motor Spirit Sales Tax Act, 1939	583
	XXVIII PRICES	
28.1	Harvest Prices in Haryana	587
28.2	Weighted Index Numbers of harves (Wholesale) Priceso Agricultural commodities in Haryana.	588
28.3	Annual Wholesale prices in Haryana Average of weekly quotation from important Mandies	589-590
28.4	All-India Index Numbers of Wholesale Prices by groups—(Base 1952-53=100)	591
28.5	All India Index Numbers of Wholesale Prices by group—(Base 1961-62=100)	593-594
28.6	All India Index Numbers of Wholesale Prices—(Base 1970-71=100)	595
28.7	All India Index numbers of wholesale prices—(Base 1981-82=100)	596
28.8	Consumer Price Index Numbers for the Industrial Workers (All India and Selected Centres)—(Base 1960=100)	598-599
28.9	Consumer Price Index Numbers for the Industrial Workers (All India and Selected Centres)—(Base 1982=100)	600
28.10	All India consumer Price Index Numbers for the Industrial Workers—(Base 1982=100)	601
28.11	Consumer Price Index Numbers of working class at Yamunanagar and Faridabad—(Base 1982=100)	602
28.12	Consumer Price Index Numbers of working class in Haryana—(Base 1982=100)	604-605
28.13	Index Numbers of wholesale Prices of 20 important Agricultural Commodities in Haryana —(Base 1980-81=100)	606
28.14	Consumer Price Index Numbers for Agricultural and Rural Labourers in Haryana —(Base 1986-87 = 100)	607
28.15	Consumer Price Indices of selected Commodities for rural Areas in Haryana—(Base 1988-89=100)	608
28.16	Consumer Price Index Numbers for urban non-manual employees—(Base 1960=100)	610-611

CONTENTS

Table No.	Particulars	Page No.
28.17	Consumer Price Index Numbers for urban non-manual employees—(Base 1984-85=100)	612
28.18	Commoditywise Procurement prices in Haryana	613
	XXIX PLAN OF HARYANA	
29.1	Outlay and Expenditure under Five Year/Annual Plans	617-623
29.2	Funds released under Decentralised Plan and District Plan in Haryana	624
	PART—III OTHER STATISTICS	
	XXX JOINT STOCK COMPANIES	
30.1	Companies registered in Haryana.	629
30.2	Number of Companies (Public and Private Limited) operating in Haryana	630
30.3	Distribution of new Joint Stock Companies registered in Haryana according to size, pattern and industrial classification	631
30.4	Number and paid-up capital of Joint Stock Companies Limited by Shares at work in India	632
	XXXI PUBLIC UNDERTAKINGS	
31.1	Number of Units and Loans advanced by Haryana Financial Corporation to various by Industry	634-637
31.2	Purposewise loans advanced to weaker sections and priority sectors in Haryana by Financial Corporation.	638
31.3	Loans Received and Houses constructed by Housing Board, Haryana	640-642
31.4	Statistics relating to selected achievements of Haryana Agro-Industries Corporation	643
	XXXII LOCAL BODIES	
32.1	Number, Population, Income and Expenditure of Municipal committees/Councils/ Corporations in Haryana (Districtwise)	647
32.2	Population, Income and Expenditure of Municipal Committees/Councils/ Corporations in Haryana (Districtwise)	648-651
32.3	Income of Municipal Committees/Councils/Corporations in Haryana	652-653
32.4	Expenditure of Municipal Committees/Councils/Corporations in Haryana	654-655
32.5	Number of Gram Panchayats, Panchayat Samities and Zila Parishads by Districts in Haryana	656-661
	XXXIII ELECTORAL STATISTICS	
33.1	Number of Electors, Seats (Lok Sabha and Vidhan Sabha) in Haryana	665-667
33.2	Names of elected members for Parliament from Haryana Parliamentary Constituencies in General Elections.	668
33.3	Names of elected members of Haryana Vidhan Sabha in General Elections.	670-673
33.4	Number of Electors and Votes Polled in Haryana Vidhan Sabha Elections.	674
33.5	Number of votes polled on Haryana during 2009 General Elections to Lok Sabha	675
33.6	Number of Lok Sabha and Vidhan Sabha Seats (in India) (Statewise)	676

CONTENTS

Table No.	Particulars	Page No.
	XXXIV REGISTRATION	
34.1	Number and Description of Registered Documents and value of Property Transferred in Haryana	679-680
	XXXV MISCELLANEOUS	
35.1	Money Supply with the Public in India	683-684
35.2	India's Foreign Exchange reserves	685
35.3	India's Foreign Trade	686
35.4	Number of houses completed/allotted by the Housing Board, Haryana according to economic strata	687
35.5	Post Offices, Telegraph Offices, Telephone Exchanges etc. in Haryana	688-689
35.6	Districtwise Employees of Haryana Government	690-691
35.7	Classwise Number of Haryana Government Employees as on 31st March	692
35.8	Distribution of Haryana Government Employees as on 31st March, 2011 according to Basic Pay Ranges and Classes	693
35.9	Distribution of Haryana Government Employees as on 31st March, 2011 according to Total Emoluments Ranges and Class	694
35.10	Distribution of Haryana Government Employees as on 31st March, 2011 according to Districts and Classes	695
35.11	Distribution of Haryana Government Employees as on 31st March, 2011 according to Districts and Departments	696-707
35.12	Distribution of Haryana Government Employees as on 31st March, 2011 according to various departments and Classes.	708-713
35.13	Number of Haryana Government Employees (as on 31st March, 2011) belonging to Scheduled Castes, Backward Classes, Ex-Serviceman, Ad-hoc (Sexwise) and Handicapped employees.	714-715
35.14	Religion-wise number of Haryana Government Employees as on 31st March, 2011	716
35.15	Distribution of Haryana Government Employees as on 31st March, 2011 according to different Departments and Sex	719-724
35.16	District and Sexwise distribution of Haryana Government Employees as on 31st March, 2011	725-728
35.17	Wage bill and monthly wage per employee of the Haryana Government Employees	729
35.18	Estimated Expenditure on Basic Pay of Haryana Government Employees during the year 2010-11	730
35.19	Estimated Expenditure on Dearness Allowance of Haryana Government Employees during the year 2010-11	731
35.20	No. of Seats in Technical Institutions in Haryana	733-744

CONTENTS

Table No.	Particulars	Page No.
35.21	Number of Boy and Girl students in Government/Private Industrial and Technical Institutes	745-755
35.22	Sanctioned Seats in Government Vocational Education Institutes	756
35.23	Sanctioned Seats in Government Industrial Training Institutes	757-760
35.24	Number of Girl Students on Rolls in Government Industrial Training Institutes (Women Wing) in Haryana	761-764
35.25	Sanctioned Seats under Craftsman Training Scheme for Girls	765-766
35.26	District-wise distribution of establishments and employment in Haryana (Final results of Economic census 2005)	769-778
35.27	Statewise Number of Establishments (Non-agricultural and Agricultural) (Final results of Economic census 2005)	781-782
35.28	Statewise Number of Enterprises own Account Establishments (Final results of Economic census 2005)	783-784
35.29	Statewise Number of persons usually working in enterprises (Final results of Economic census 2005)	785-786
35.30	Statewise enterprises with selected characteristics (Final results of Economic census 2005)	787-790
35.31	Comparative Statistics of Haryana and India	791-792
	XXXVI SELECTED INDICATORS	
36.1	Decennial Population Growth Rate	795
36.2	Density of Population per Sq. Km.	796
36.3	Workers Force** as percentage of total population	797
36.4	Percentage of Cultivators, Agricultural labourers, Agricultural Workers and Non-agricultural Workers to total working force	798
36.5	The Position of Weaker sections in Haryana	799
36.6	Number of workers per lakh of population employed in Registered Factories	800
36.7	Percentage of area sown more than once to Net area sown	801
36.8	Percentage of Gross irrigated area to Gross area sown	802
36.9	Percentage of Gross Area sown under foodgrain crops.	803
36.10	Percentage of Area under Commercial crops to total cropped Area	804
36.11	Percentage of net area irrigated to net area sown	805
36.12	Value of Agricultural produce per hectare as current prices	806-807
36.13	Gross value of Agricultural output per capita (Rural) at current prices	808
36.14	Foodgrains as Percentage of gross value of Agricultural output.	809
36.15	Non-Foodgrains as Percentage of gross value of Agricultural output (others)	810
36.16	Fertilizer consumption in terms of Nutrients	811-812
36.17	Per Capita Value added by (registered) manufacturing.	813

CONTENTS

Table No.	Particulars	Page No.
36.18	Percentage consumption of electric power purposewise	814
36.19	Metalled (Surfaced) Road (length in Kms.).	815
36.20	Regulated Markets per lakh Hectares of Net area sown	816
36.21	Percentage of School-going children	817
36.22	Percentage of School-going Children in various age-groups	818-819
36.23	Number of pupils per teacher	820-823
36.24	Number of Schools per 1,000 School-going children	824-825
36.25	Percentage of Literacy	826
36.26	Number of seats per lakh of Population for Technical Training	828-829
36.27	Number of Hospitals per five lakh of population	830
36.28	Number of beds per lakh of Population	831
36.29	Number of Family Welfare Centres per lakh of Population	832-833
36.30	Percentage of problem villages provided with safe drinking water supply	834
36.31	Number of persons per bank	835
36.32	Per Capita Deposits of Scheduled Commercial Banks	836
36.33	Number of Post Office per lakh of Population	837
36.34	Number of Commercial Vehicles per lakh of Population	838-839
36.35	Statewise Indicators	840

****

With best compliments from

CH. BHUPINDER SINGH HOODA

Chief Minister, Haryana

With best compliments from

CH. BHUPINDER SINGH HOODA

Chief Minister, Haryana

Printed at : Haryana Government Press, Panchkula.

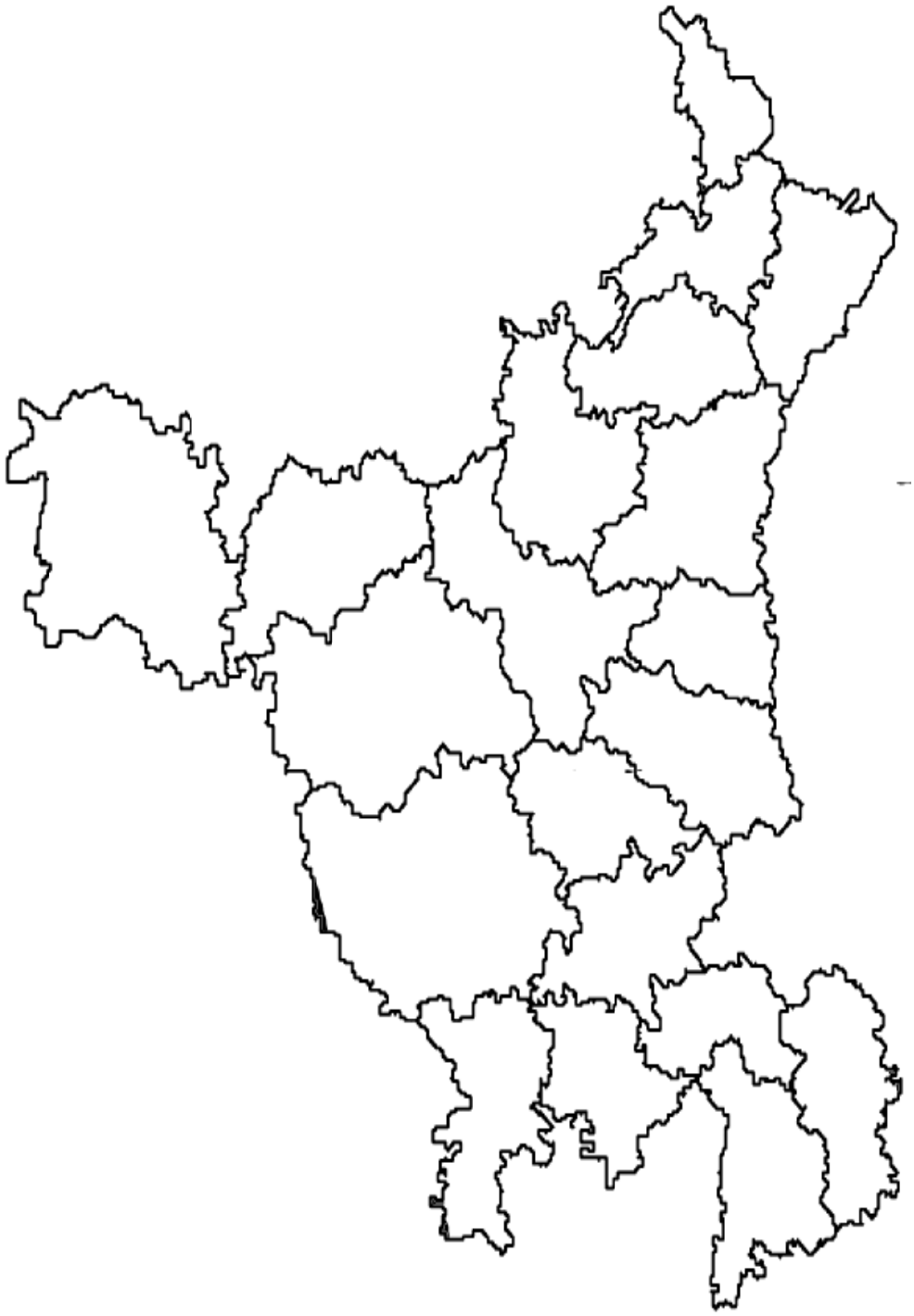

PART - I

SOCIAL STATISTICS

SECTION I

ADMINISTRATIVE STRUCTURE OF HARYANA

This section provides details about the Administrative Structure of Haryana.

Table 1.1 shows the Council of Ministers in the State.

Table 1.2 gives the names of the Judges of Punjab and Haryana High Court.

Table 1.3 shows the names of the Chairman and Members of Haryana Public Service Commission.

Table 1.4 shows the names of the Chairman and Members of Staff Selection Commission.

Table 1.5 presents names of Universities and their Vice-Chancellors.

Table 1.6 shows the names of Commissioners and Deputy Commissioners.

Table 1.7 shows the names of Divisions, Sub-Divisions, Districts, Tahsils, Sub-Tahsils and Blocks.

ADMINISTRATIVE STRUCTURE OF HARYANA

Governor and Council of Ministers and their Portfolios

(as on 28-01-2013)

No. 1.1

Name	Status	Portfolios
Shri Jagannath Paharia	Governor	
1. Shri Bhupinder Singh Hooda	Chief Minister	Administration of Justice, Architecture, Development and Panchayats, General Administration & Administrative Reforms, Home, Jails, Information, Public Relations & Cultural Affairs, Personnel & Training, Raj Bhawan Affairs, Town & Country Planning and Urban Estates, Law & Legislative, Electronics & Information Technology, Printing & Stationery, Transport, Tourism, Civil Aviation, Hospitality and Urban Local Bodies etc.
2. Shri Harmohinder Singh	Finance Minister	Finance, Institutional Finance & Credit Control, Planning, Irrigation, Renewable Energy.
3. Shri Ajay Singh	Power Minister	Power, Forests and Environment.
4. Shri Randeep Singh Surjewala	Industry Minister	Industries & Commerce, Parliamentary Affairs, Science & Technology, Public Works (B & R).
5. Shri Mahender Partap Singh	Revenue Minister	Revenue and Disaster Management, Consolidation, Rehabilitation, Technical Education and Food & Supplies
6. Smt. Kiran Choudhry	Excise Minister	Public Health Engineering, Excise & Taxation.
7. Shri Paramvir Singh	Agriculture Minister	Agriculture, Animal Husbandry & Dairying, Fisheries, Mines & Geology.
8. Smt. Geeta Bhukal	Education Minister	Education & Languages, Industrial Training, Social Justice & Empowerment, Women & Child Development, Welfare of Scheduled Castes and Backward Classes, Archaeology & Museums, Archives.
9. Shri Narender Singh	Health Minister	Health & Medical Education, Elections.
10. Shri Satpal	Co-operation Minister	Co-operation and Housing
MINISTERS OF STATE		
11. Pt. Shiv Charan Lal Sharma	Labour & Employment (Independent Charge) Information, Public Relations & Cultural Affairs (Attached with C. M.)	
12. Shri Sukhbeer	Sports & Youth Affairs (Independent Charge), Agriculture (Attached with Agriculture Minister) Co-operation (Attached with Co-operation Minister)	

ADMINISTRATIVE STRUCTURE OF HARYANA

Governor and Council of Ministers and their Portfolios

(as on 28-01-2013)

No. 1.1 (Concld.)

Name	Portfolios
CHIEF PARLIAMENTARY SECRETARY	
13. Smt. Anita Yadav	Food & Supplies, Women & Child Development
14. Shri Dan Singh	Education, Town & Country Planning.
15. Shri Dharambir	Agriculture, Development & Panchayats
16. Shri Jaiveer	Social Justice and Empowerment, Co-operation.
17. Shri Jaleb Khan	Revenue & Disaster Management, Housing, Wakf, Public Health, Engineering, Printing & Stationery
18. Shri Prahlad Singh Gillankhera	PWD (B&R), Youth Affairs & Sports, Forest and Environment.
19. Shri Ram Kishan Fouji	Health, Medical Education, Administration of Justice, Hospitality, Tourism.
20. Miss. Sharda Rathore	Home, Excise & Taxation, Urban Local Bodies
21. Shri Sultan Singh	Irrigation, Transport.
22. Shri Ram Kishan	Industries & Commerce, Electronics and Information Technology.
23. Shri Vinod Bhayana	Power, Jail, Law & Legislative.

ADMINISTRATIVE STRUCTURE OF HARYANA

Judges of the Punjab & Haryana High Court

No. 1.2 (As on 01-01-2013)

Name	Status
1	2
1. Hon'ble Shri Arjan Kumar Sikri	Chief Justice
2. Hon'ble Shri Jasbir Singh	Justice
3. Hon'ble Shri Satish Kumar Mittal	Justice
4. Hon'ble Shri Hemant Gupta	Justice
5. Hon'ble Shri S.S. Saron	Justice
6. Hon'ble Shri Rajive Bhalla	Justice
7. Hon'ble Shri Ajay Kumar Mittal	Justice
8. Hon'ble Shri Surya Kant	Justice
9. Hon'ble Shri M. Jeyapaul	Justice
10. Hon’ble Shri Ranjit Singh	Justice
11. Hon'ble Shri Tej Pratap Singh Mann	Justice
12. Hon'ble Shri Mahesh Grover	Justice
13. Hon'ble Shri Rajesh Bindal	Justice
14. Hon'ble Shri A.N. Jindal	Justice
15. Hon'ble Shri M.M.S. Bedi	Justice
16. Hon'ble Shri Laxmi Narain Mittal	Justice
17. Hon'ble Shri Nawab Singh	Justice
18. Hon'ble Shri Karam Chand Puri	Justice
19. Hon'ble Shri Rakesh Kumar Garg	Justice
20. Hon'ble Shri Rakesh Kumar Jain	Justice

ADMINISTRATIVE STRUCTURE OF HARYANA

Judges of the Punjab & Haryana High Court

No. 1.2 (Concld.) (As on 01-01-2013)

Name	Status
1	2
21. Hon'ble Shri Jaswant Singh	Justice
22. Hon'ble Smt. Daya Chaudhary	Justice
23. Hon'ble Smt. Sabina	Justice
24. Hon'ble Shri Rajan Gupta	Justice
25. Hon'ble Shri Ajay Tewari	Justice
26. Hon'ble Shri Jitendra Chauhan	Justice
27. Hon'ble Shri. Augustine George Masih	Justice
28. Hon'ble Shri K. Kannan	Justice
29. Hon'ble Shri. Mehinder Singh Sullar	Justice
30. Hon'ble Shri. Ram Chand Gupta	Justice
31. Hon'ble Smt Ritu Bahri	Justice
32. Hon'ble Shri Vijender Singh Malik	Justice
33. Hon'ble Shri Paramjeet Singh	Justice
34. Hon'ble Shri. Naresh Kumar Sanghi	Justice
35. Hon'ble Shri Rameshwar Singh Malik	Justice
36. Hon'ble Shri Rajiv Narain Raina	Justice
37. Hon’ble Shri Tejinder Singh Dhindsa	Justice
38. Hon’ble Shri Gurmeet Singh Sandhawalia	Justice
39. Hon’ble Shri Ravinder Parkash Nagrath	Justice
40. Hon’ble Shri Sat Paul Bangarh	Justice
41. Hon’ble Smt. Rekha Mittal	Justice
42. Hon’ble Shri Inderjit Singh	Justice
43. Hon’ble Shri. Amol Rattan Singh	Justice

ADMINISTRATIVE STRUCTURE OF HARYANA

Public Service Commission, Haryana

No. 1.3 (As on 01-12-2012)

Name	Status
1	2
1. Shri Manbir Singh Bhadana	Acting Chairman
2. Shri Jai Singh Sangwan, (H.C.S., Retd.)	Member
3. Shri I.C. Sangwan (I.A.S.)	Secretary
4. Shri Ram Karan Sharma	Controller of Examinations

ADMINISTRATIVE STRUCTURE OF HARYANA

Haryana Staff Selection Commission

No. 1.4 (As on 15-12-2012)

Name	Status
1	2
1. Shri Vijay Kumar	Chairman
2. Smt. Vinay Sharma	Member
3. Shri Ashok Jain	Member
4. Shri Ram Sharan Bhola	Member
5. Shri Lalit Kumar	Member
6. Shri P.D. Verma, H.C.S.	Secretary

ADMINISTRATIVE STRUCTURE OF HARYANA

Universities and their Vice-Chancellors in Haryana

No. 1.5 (As on 22-01-2013)

Name of the Vice-Chancellor	University
1	2
1. Lt. Gen (Dr.) D.D.S. Sandhu	Kurukshetra University, Kurukshetra
2. Prof. R.P. Hooda	Maharishi Dayanand University, Rohtak
3. Dr. K.S. Khokhar	Chaudhary Charan Singh, Haryana Agricultural University, Hisar.
4. Dr. Muni Lal Ranga	Guru Jambheshwar University of Science and Technology, Hisar
5. Dr. K. C. Bhardwaj	Ch. Devi Lal University, Sirsa
6. Dr. (Mrs.) Pankaj Mittal	Bhagatphul Singh Mahila University Khanpur Kalan, Sonipat
7. Sh. H.S. Chahal	Deen Bandhu Chhotu Ram University of Science and Technology, Murthal
8. Lt. Gen. (Retd.) K. S. Yadava	YMCA University of Science and Technology, Faridabad
9. Dr. S.S. Sangwan	Pt. B. D. Sharma University of Health Science, Rohtak

ADMINISTRATIVE STRUCTURE OF HARYANA

Commissioners and Deputy Commissioners in Haryana

No. 1.6 (As on 15-02-2013)

Name	Status	Division/District
1	2	3
1. Smt. Neelam Pradeep Kasni	Commissioner	Hisar
i. Shri Amit Kumar Agrawal	Deputy Commissioner	Hisar
ii. Shri Saket Kumar	Deputy Commissioner	Fatehabad
iii. Shri J. Ganeshan	Deputy Commissioner	Sirsa
iv. Shri Mohan Lal Kaushik	Deputy Commissioner	Jind
v. Shri Ashok Kumar Meena	Deputy Commissioner	Bhiwani
2. Shri Rajinder Paul Gupta	Commissioner	Ambala
i. Shri Shekhar Vidyarthi	Deputy Commissioner	Ambala
ii. Shri Khetmalis Makrand Pandurang	Deputy Commissioner	Yamunanagar
iii. Shri Mandip Singh Brar	Deputy Commissioner	Kurukshetra
iv. Shri. Chander Shekhar(Additional Charge)	Deputy Commissioner	Kaithal
v. Smt. Ashima Brar	Deputy Commissioner	Panchkula
3. Smt. Suprabha Dahiya	Commissioner	Rohtak
i. Shri Vikas Gupta	Deputy Commissioner	Rohtak
ii. Shri Ajit Balaji Joshi	Deputy Commissioner	Jhajjar
iii. Smt. Renu S. Phulia	Deputy Commissioner	Karnal
iv. Shri Samirpal Sarow	Deputy Commissioner	Panipat
v. Shri Pankaj Agarwal	Deputy Commissioner	Sonipat
4. Shri Chander Parkash	Commissioner	Gurgaon
i. Shri Phool Chand Meena	Deputy Commissioner	Gurgaon
ii. Shri Balraj Singh	Deputy Commissioner	Faridabad
iii. Shri C.G. Rajini Kaanthan	Deputy Commissioner	Rewari
iv. Shri Durmanta Kumar Behra	Deputy Commissioner	Mahendragarh
v. Shri Vinay Singh	Deputy Commissioner	Mewat at Nuh
vi. Shri Atul Kumar	Deputy Commissioner	Palwal

ADMINISTRATIVE STRUCTURE OF HARYANA

Divisions, Sub-Divisions, Districts, Tahsils, Sub-Tahsils and Blocks in Haryana

No. 1.7 (As on 17-01-2013)

S.No.	District	Sub-Division	Tahsil	Sub-Tahsil	Block
1	2	3	4	5	6
1. Ambala Division					
1.	Ambala	1. Ambala	1. Ambala	1. Ambala Cantt.	1. Ambala-I
		2. Naraingarh	2. Barara	2. Mullana	2. Ambala-II
		3. Barara	3. Naraingarh	3. Saha	3. Barara
				4. Shezadpur	4. Shehzadpur
					5. Naraingarh
					6. Saha
2.	Panchkula	1. Panchkula	1. Panchkula	1. Barwala	1. Barwala
		2. Kalka	2. Kalka	2. Morni	2. Pinjore
				3. Raipur Rani	3. Morni
					4. Raipur Rani
3.	Yamunanagar	1. Jagadhri	1. Jagadhri	1. Radaur	1. Bilaspur
		2. Bilaspur	2. Chhachhrauli	2. Sadhaura	2. Chhachhrauli
			3. Bilaspur	3. Mustafabad	3. Jagadhri
					4. Radaur
					5. Sadhaura
					6. Mustafabad
4.	Kurukshetra	1. Thanesar	1. Thanesar	1. Ladwa	1. Ladwa
		2. Pehowa	2. Pehowa	2. Ismailabad	2. Pehowa
		3. Shahbad	3. Shahbad	3. Babain	3. Shahbad
					4. Thanesar
					5. Babain
					6. Ismailabad
5.	Kaithal	1. Kaithal	1. Kaithal	1. Kalayat	1. Guhla at Cheeka
		2. Guhla	2. Guhla	2. Siwan	2. Kaithal
			3. Fatehpur Pundri	3. Rajound	3. Pundri
			4. Dhand		4. Kalayat
					5. Rajound
					6. Siwan

ADMINISTRATIVE STRUCTURE OF HARYANA

Divisions, Sub-Divisions, Districts, Tahsils, Sub-Tahsils and Blocks in Haryana

No. 1.7 (Contd.) (As on 17-01-2013)

S.No.	District	Sub-Division	Tahsil	Sub-Tahsil	Block
1	2	3	4	5	6
			2. Rohtak Division		
6.	Karnal	1. Karnal	1. Karnal	1. Nissing	1. Gharaunda
		2. Assandh	2. Assandh	2. Ballah	2. Indri
		3. Indri	3. Nilokheri	3. Nigdhu	3. Karnal
			4. Indri		4. Nilokheri
			5. Gharaunda		5. Nissing at Chirao
					6. Assandh
7.	Panipat	1. Panipat	1. Panipat	1. Bapauli	1. Panipat
		2. Samalkha	2. Samalkha	2. Madlauda	2. Israna
			3. Israna		3. Madlauda
					4. Samalkha
					5. Bapauli
8.	Sonipat	1. Sonipat	1. Sonipat	1. Khanpur Kalan	1. Ganaur
		2. Gohana	2. Ganaur		2. Kharkhoda
		3. Ganaur	3. Gohana		3. Rai
		4. Kharkhoda	4. Kharkhoda		4. Sonipat
					5. Mundlana
					6. Kathura
					7. Gohana
9.	Rohtak	1. Rohtak	1. Rohtak		1. Kalanaur
		2. Meham	2 Meham		2. Lakhan Majra
			3 Sampla		3. Meham
			4 Kalanaur		4. Rohtak
					5. Sampla
10.	Jhajjar	1. Jhajjar	1. Jhajjar	1. Salhawas	1. Jhajjar
		2. Bahadurgarh	2. Bahadurgarh		2. Bahadurgarh
		3. Beri	3. Beri		3. Beri
			4. Matanhail		4. Salhawas
					5. Matenhail
			3. Gurgaon Division		
11.	Gurgaon	1. North Gurgaon	1. Gurgaon		1. Farukh Nagar
		2. South Gurgaon	2. Pataudi		2. Gurgaon
		3. Pataudi	3. Sohna		3. Pataudi
			4. Farukh Nagar		4. Sohna.
			5. Manesar		

ADMINISTRATIVE STRUCTURE OF HARYANA

Divisions, Sub-Divisions, Districts, Tahsils, Sub-Tahsils and Blocks in Haryana

No. 1.7 (Contd.) (As on 17-01-2013)

S.No.	District	Sub-Division	Tahsil	Sub-Tahsil	Block
1	2	3	4	5	6
12.	Faridabad	1. Faridabad	1. Faridabad	1. Mohna	1. Faridabad
		2. Ballabgarh	2. Ballabgarh	2. Tigaon	2. Ballabgarh
13.	Palwal	1. Palwal	1. Palwal		1. Palwal
		2. Hodel	2. Hodel		2. Hodel
		3. Hathin	3. Hathin		3. Hassanpur
					4. Hathin
					5. Prithla
14.	Rewari	1. Rewari	1. Rewari	1. Dharuhera	1. Rewari
		2. Kosli	2. Bawal	2. Dahina	2. Khol at Rewari
			3. Kosli		3. Jatusana
					4. Bawal
					5. Nahar
15.	Mahendragarh	1. Mahendragarh	1. Mahendragarh	1. Ateli Nangal	1. Ateli Nangal
		2. Narnaul	2. Narnaul	2. Kanina	2. Kanina
			3. Nangal Chaudhary		3. Mahendragarh
					4. Nangal Chaudhary
					5. Narnaul
					6. Sihma
					7. Nizampur
					8. Satnali
16.	Mewat	1. Ferozepur Jhirka	1. Ferozepur Jhirka	1. Nagina	1. Ferozepur Jhirka
		2. Nuh	2. Punhana		2. Punhana
			3. Nuh		3. Nagina
			4. Taoru		4. Nuh
					5. Taoru
			4. Hisar Division		
17.	Hisar	1. Hisar	1. Hisar	1. Uklana Mandi	1. Adampur
		2. Hansi	2. Adampur	2. Baas	2. Barwala
		3. Barwala	3. Hansi	3. Balsamand	3. Hansi-I
			4. Narnaund		4. Hansi-II
			5. Barwala		5. Hisar-I
					6. Hisar-II
					7. Narnaund
					8. Agroha
					9. Uklana

ADMINISTRATIVE STRUCTURE OF HARYANA

Divisions, Sub-Divisions, Districts, Tahsils, Sub-Tahsils and Blocks in Haryana

No. 1.7 (Contd.) (As on 17-01-2013)

S.No.	District	Sub-Division	Tahsil	Sub-Tahsil	Block
1	2	3	4	5	6
18.	Fatehabad	1. Fatehabad	1. Fatehabad	1. Bhuna	1. Fatehabad
		2. Tohana	2. Tohana	2. Bhattu Kalan	2. Tohana
		3. Ratia	3. Ratia	3. Jakhal	3. Ratia
					4. Bhattu Kalan
					5. Bhuna
					6. Jakhal
19.	Sirsa	1. Sirsa	1. Sirsa	1. Nathusari Chopta	1. Dabwali
		2. Dabwali	2. Dabwali	2. Kalanwali	2. Baragudha
		3. Ellenabad	3. Ellenabad		3. Ellenabad
			4. Rania		4. Rania
					5. Sirsa
					6. Odhan
					7. Nathusari Chopta
20.	Jind	1. Jind	1. Jind	1. Alewa	1. Jind
		2. Safidon	2. Safidon	2. Pillu Khera	2. Julana
		3. Narwana	3. Narwana	3. Uchana	3. Pillu Khera
			4. Julana		4. Safidon
					5. Uchana
					6. Narwana
					7. Alewa
21.	Bhiwani	1. Bhiwani	1. Bhiwani	1. Bond Kalan	1. Badhra
		2. Tosham	2. Bawani Khera	2. Bahal	2. Bawani Khera
		3. Dadri	3. Tosham		3. Bhiwani
		4. Loharu	4. Dadri		4. Dadri
		5. Siwani	5. Loharu		5. Bond Kalan
			6. Siwani		6. Loharu
			7. Badhra		7. Tosham
					8. Kairu
					9. Siwani
					10. Bahal

ADMINISTRATIVE STRUCTURE OF HARYANA

Divisions, Sub-Divisions, Districts, Tahsils, Sub-Tahsils and Blocks in Haryana

No. 1.7 (Concld.) (As on 17-01-2013)

Summary	
Divisions	4
Districts	21
Sub-Divisions	57
Tahsils	78
Sub-Tahsils	43
Blocks	124

SECTION II

BASIC STATISTICS OF HARYANA

This section provides basic statistics relating to the Haryana State. These statistics have been collected from various departments.

BASIC STATISTICS

Basic Statistics of Haryana

No. 2.1

1	2	3
1. Area	Sq. K.M.	44,212
Divisions	Number	4
Districts	Number	21
Sub-divisions	Number	57
Tahsils	Number	78
Sub-tahsils	Number	43
Blocks	Number	124
Towns (2011 Census)	Number	154*
Total Villages (2011 Census(P))	Number	6,841
2. *Population (2011 Census(P))*		
(i) Total Population	Lakh	253.53
Males	Lakh	135.05
Females	Lakh	118.48
(ii) Rural Population	Lakh	165.31
Percentage to total	Percentage	65.21
(iii) Urban Population	Lakh	88.22
Percentage to total	Percentage	34.79
(iv) Density (Total)	Per Sq. Km	573
Rural	Per Sq. Km	385
Urban	Per Sq. Km	6890
(v) Literate and Educated Persons	Lakh	169.04
(vi) Literacy Rate@	Percentage	76.64
Male	Percentage	85.38
Female	Percentage	66.77
Rural	Percentage	72.74
Urban	Percentage	83.83
(vii) Scheduled Castes (2001 Census)	Lakh	40.91
SC Population percentage of Total population	Percentage	19.35
Rural	Percentage	21.36
Urban	Percentage	14.39

@ Execlusive of children in the age-group of 0-6 years

*Including 74 Census Towns

P- Provisional

BASIC STATISTICS

Basic Statistics of Haryana

No. 2.1 (Contd.)

1	2	3
(viii) Literacy Rate of scheduled castes population (2001 Census)	Percentage	55.45
Male	Percentage	66.93
Female	Percentage	42.26
Rural	Percentage	54.13
Urban	Percentage	60.19
(ix) Decennial Percentage increase (2011 Census)	Percentage	19.90
Rural	Percentage	10.00
Urban	Percentage	44.25
(x) Total Workers (Main + Marginal) (2001 Census)(P)	No.	8377466
Main Workers	No.	6241324
Marginal Workers	No.	2136142
Non Workers	No.	12767098
(xi) 0-6 Age Group Population (2011 Census) (P)	No.	3297724
Male	No.	1802047
Female	No.	1495677
Rural	No.	2242901
Urban	No.	1054823
(xii) State Population as Percentage to total Population of India	Percentage	2.09
(xiii) State area as Percentage to total area of India	Percentage	1.34
3. *Climate (2010)*		
Average Rainfall	Cms.	71.8
4. *Agriculture 2010-11 (P)*		
Net Area Sown	000 Hectares	35,18
Area sown more than once	000 Hectares	29,87
Total Cropped Area	000 Hectares	65,05
Production of crops—		
Total cereals	000 Tonnes	1,64,13
Total pulses	000 Tonnes	153
Total foodgrains	000 Tonnes	1,65,66
Total oil seeds	000 Tonnes	965

P—Provisional

BASIC STATISTICS

Basic Statistics of Haryana

No. 2.1 (Contd.)

1	2	3
Area, production and Yied of Principal Crops		
Rice		
Area	000 Hectares	12,43
Production	000 Tonnes	34,65
Yield	Kgs. per Hectare	2,788
Wheat		
Area	000 Hectares	25,04
Production	000 Tonnes	1,15,78
Yield	Kgs. per Hectare	4,625
Bajra		
Area	000 Hectares	6,60
Production	000 Tonnes	11,83
Yield	Kgs. per Hectare	1,792
Barley		
Area	000 Hectares	37
Production	000 Tonnes	1,30
Yield	Kgs. Per Hectare	3,514
Maize		
Area	000 Hectares	10
Production	000 Tonnes	19
Yield	Kgs. Per Hectare	1,900
Sugarcane		
Area	000 Hectares	85
Production*	000 Tonnes	6,04
Yield*	Kgs. Per Hectare	7,108
Rape seed and Mustard		
Area	000 Hectares	5,10
Production	000 Tonnes	9,53
Yield	Kgs. Per Hectare	1,852
Cotton		
Area	000 Hectares	4,93
Production	000 Bales**	17,47
Yield	Kg. Per Hectares	510
Tractors	Number	2,67,236(2011-12)(P)

* In terms of Gur P—Provisional

** Bales of 170 Kgs. Each

BASIC STATISTICS

Basic Statistics of Haryana

No. 2.1 (Contd.)

1	2	3
5. *Irrigation 2010-11*		
Net area irrigated by—		
Govt. Canals	000 Hectares	12,36
Wells/Tubewells	000 Hectares	16,50
Others	000 Hectares	1
Total	000 Hectares	28,87
Gross area irrigated	000 Hectares	55,43
Tubewells and Pumping sets	Number	7,37,357(2011-12)(P)
6. *Forests (2011-12)*		
Area under Forests	Sq. K.M.	1,751
7. *Animal Husbandry (2011-12)*		
Veterinary Hospitals	Number	943
Veterinary Dispensaries	Number	1,809
Area stocked for Fisheries	Hectares	18,765
Number of developed Gaushalas	Number	283
8. *Electricity 2011-12(P)*		
Power available for sale	Lakh KWH	3,26,473
Consumption of Electric Power	Lakh KWH	2,66,130
Units sold per capita	KWH	1,029
9. *Industries (2011)*		
Registered working Factories	Number	10,580
Estimated Number of workers employed in working Factories	000 Number	7,94
10. *Medical and Health (2011-12)*		
Hospitals, Dispensaries and Health Centres	Number	3,244
Ayurvedic, Unani and Homoeopathic Institutions	Number	508
Patients treated**	Lakh	152.70
Beds available	Number	10,028

** As on 31st Dec. P—Prvisional

BASIC STATISTICS

Basic Statistics of Haryana

No. 2.1 (Concld.)

1	2	3
11. *Education 2011-12*		
Universities	Number	24
Colleges	Number	746
High/Senior Secondary Schools	Number	6,983
Middle Schools	Number	3,610
Primary Schools (Including Pre-Primary)	Number	14,469
Scholars in Recognised Schools	Lakh	51.00 (2010-11)
Teachers in Recognised Schools	Number	1,50,631 (2010-11)
12. *Co-operation (2011-12)*		
All types of Societies	Number	35,305
Membership	Lakh	50.63
13. *Transport (2011-12)*		
Fleet strength of Haryana Roadways	Number	3,490
Overall Profit per Kilometre	Paise	(–)573
14. *Roads (2011-12)*		
Metalled Roads (P.W.D.)	K.M.	25,470
Villages connected with Pucca Roads	Number	6,758
15. *Commercial Banks (31-3-2012)*		
Scheduled Banks	Number	2,882
16. *Miscellaneous*		
Post-offices (2011-12)(P)	Number	2,661
Telephone Exchanges (2008-09)	Number	1,285
Total Employment in Organised Sector (31-3-2012)	Lakh	7.49(P)
Police Stations (31-12-2011)	Number	271
Seats in Haryana State Assembly	Number	90
Seats in Lok Sabha	Number	10

SECTION III

AREA AND POPULATION

This section provides data on area and population of Haryana State according to Census 1961, 1971, 1981, 1991, 2001 and 2011.

At the time of formation of Haryana State on 1st November, 1966 there were seven districts viz. Ambala, Karnal, Rohtak, Gurgaon, Mahendragarh, Hisar and Jind. Thereafter, new districts were notified from time to time by changing the boundaries of the existing districts. The details of new districts created so far are as under :—

Sr. No.	District	Date of creation
1.	Bhiwani	22 December, 1972
2.	Sonipat	22 December, 1972
3.	Kurukshetra	23 January, 1973
4.	Sirsa	26 August, 1975
5.	Faridabad	2 August, 1979
6.	Yamunanagar	1 November, 1989
7.	Kaithal	1 November, 1989
8.	Panipat	1 November, 1989
9.	Rewari	1 November, 1989
10.	Panchkula	15 August, 1995
11.	Jhajjar	15 July, 1997
12.	Fatehabad	15 July, 1997
13.	Mewat	4 April, 2005
14.	Palwal	13 August, 2008

District Panipat was abolished and merged in Karnal district,—vide State Govt. notification dated the 24th July, 1991 but was created again w.e.f. 1-1-1992,—vide notification dated the 31st December, 1991.

Mewat and Palwal districts came into existence w.e.f. 4-4-2005 and 13-8-2008 respectively and wherever the information of these districts have not been indicated separately, the information is included in the old districts.

The data have been taken from the Census of India, 1961, Census of India, 1971, Census of India, 1981, Census of India, 1991, Census of India, 2001 and Census of India 2011. Final population totals : Brief analysis of Primary Census Abstract.

Table 3.1 gives the information regarding district-wise and tahsil-wise area and population.

Table 3.2 shows growth in population of Haryana from 1901 to 2011.

Table 3.3 indicate the district-wise growth of population in Haryana from 2001 to 2011.

Table 3.4 presents the number of villages and towns in Haryana as per 2001 and 2011 Census.

Table 3.5 gives the information regarding the district-wise area, population, density of population and sex ratio as per 2011 Census.

Table 3.6 provides rural and urban population by sex.

Table 3.7 gives Tahsil-wise population, number of villages and towns.

Table 3.8 provides block-wise population and number of villages.

Table 3.9 presents the district-wise number of rural and urban Households in Haryana.

Table 3.10 shows the district-wise uses of Census Houses—2011

Table 3.11 gives the information regarding classification of villages by various population ranges. Towns classified by various population ranges has been shown in Table 3.12, area, population of towns and density has been shown in table 3.13 and trend in population of towns in Table 3.14. Table 3.15 shows information regarding Cities having population one lakh and above.

Table 3.16 gives information regarding district-wise rural and urban workers and non-workers. Table 3.17 shows the number and percentage, distribution of workers by industrial categories, Information regarding working population classified into Broad industrial categories has been given in Table 3.18.

Tables 3.19, 3.20 and 3.21 depict district-wise distribution of population by age, religion and by languages, respectively.

Table 3.22 gives information regarding Scheduled Castes population. Information regarding working population among Scheduled Castes classified into Broad industrial categories has been given in Table 3.23.

Table 3.24 gives information regarding district-wise number of literates in Haryana.

Table 3.25 gives information regarding district-wise number of scheduled caste literates in Haryana.

Table 3.26 shows the district-wise classification of disabled population by type of disability.

Table 3.27 gives area and population of various States in India according to 2011 Census.

Table 3.28 gives working population of various States in India according to 2001 Census.

Table 3.29 gives information regarding State-wise Scheduled Caste population, literacy among Scheduled Castes and working population of Scheduled Castes according to 2001 Census.

Tables 3.30 and 3.31 give estimated population of Haryana. State-wise estimated Population of India has been given in Table 3.32.

Table 3.33 gives the State-wise information regarding population by major religious communities.

Table 3.34 gives the State-wise information regarding population of Scheduled Castes and Scheduled Tribes.

POPULATION IN HARYANA
(In Lakhs)

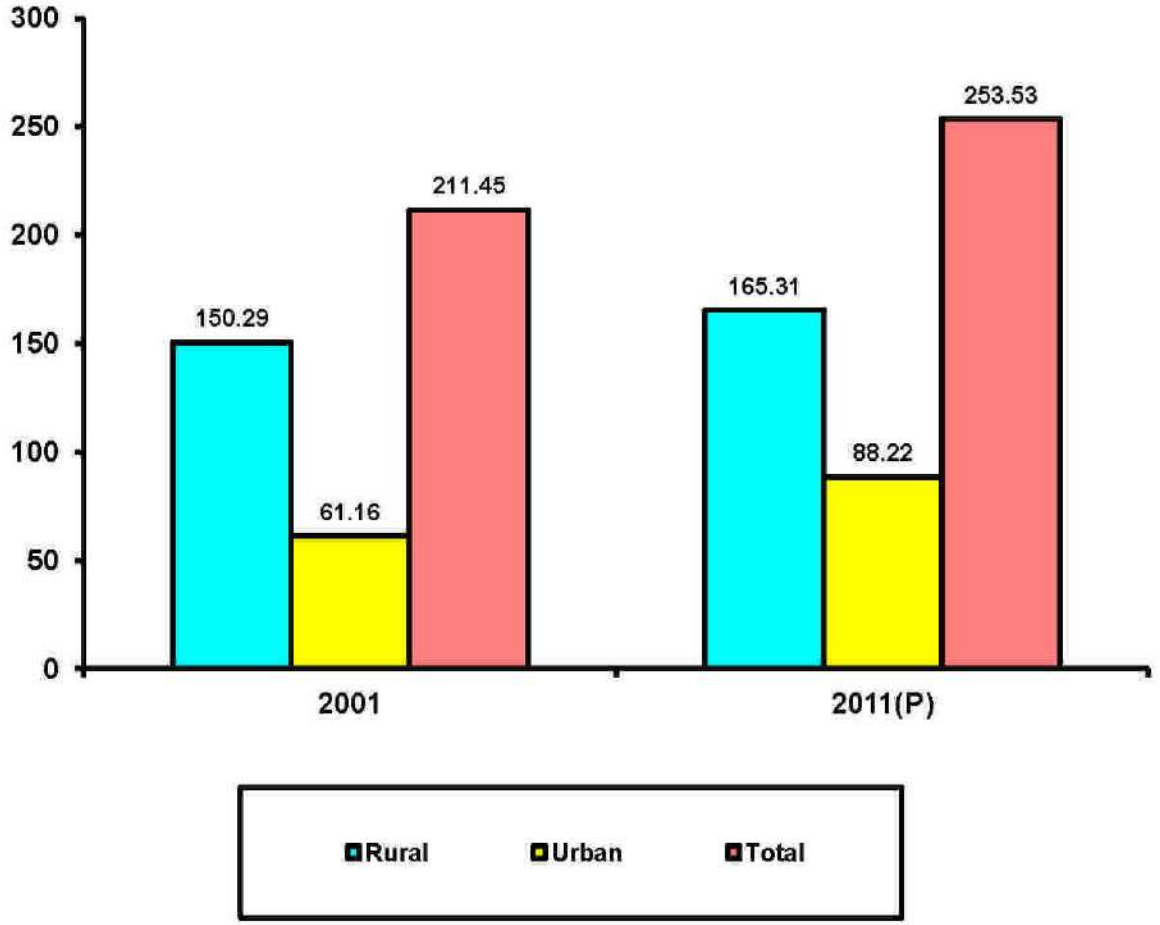

DENSITY IN HARYANA

DENSITY (PER SQ.K.M.)

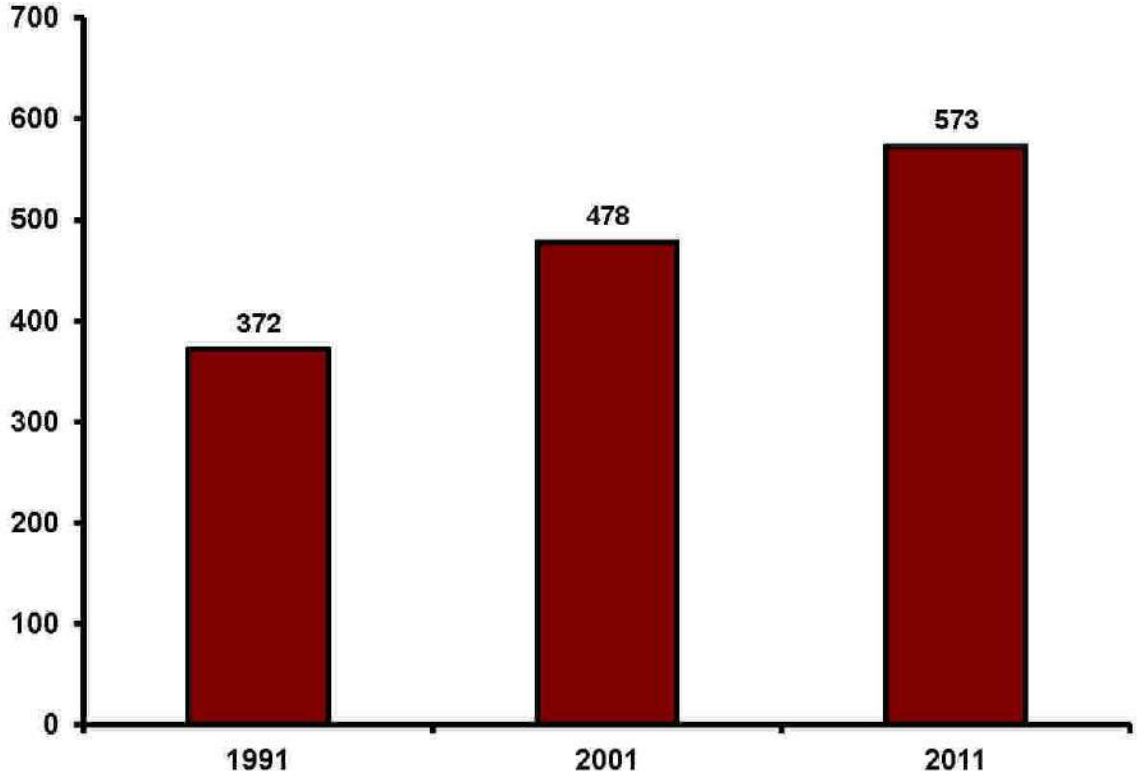

AREA AND POPULATION

Area and Population of Haryana : 2011(P)

No. 3.1

District/Tahsil		Area (Sq. Kms.)	Population (In Number)		
			Rural	Urban	Total
	1	2	3	4	5
1.	District Ambala	1,574.00	6,32,243	5,04,541	11,36,784
	(i) Naraingarh	477.67	1,97,741	30,968	2,28,709
	(ii) Ambala	704.34	2,20,682	4,43,927	6,64,609
	(iii) Barara	330.28	2,13,820	29,646	2,43,466
2.	District Panchkula	898.00	2,52,231	3,06,659	5,58,890
	(i) Kalka	153.98	93,641	73,935	1,67,576
	(ii) Panchkula	633.06	1,58,590	2,32,724	3,91,314
3.	District Yamunanagar	1,768.00	7,41,370	4,72,792	12,14,162
	(i) Jagadhri	1,256.55	4,17,776	4,35,708	8,53,484
	(ii) Chhachhrauli	455.58	1,63,648	10,534	1,74,182
	(iii) Bilaspur	*	1,59,946	26,550	1,86,496
4.	District Kurukshetra	1,530.00	6,85,296	2,78,935	9,64,231
	(i) Thanesar	891.40	3,94,878	1,83,855	5,78,733
	(ii) Pehowa	517.16	2,02,796	52,414	2,55,210
	(iii) Shahbad	277.13	87,622	42,666	1,30,288
5.	District Kaithal	2,317.00	8,37,171	2,35,690	10,72,861
	(i) Guhla	575.06	1,55,948	38,945	1,94,893
	(ii) Kaithal	1,695.34	4,78,802	1,63,272	6,42,074
	(iii) Fatehpur Pundri	*	2,02,421	33,473	2,35,894
6.	District Karnal	2,520.00	10,50,293	4,56,030	15,06,323
	(i) Karnal	864.09	3,85,486	3,29,767	7,15,253
	(ii) Assandh	498.25	2,06,019	26,984	2,33,003
	(iii) Nilokheri	399.33	1,63,457	43,916	2,07,373
	(iv) Indri	342.43	1,45,004	17,492	1,62,496
	(v) Gharaunda	349.90	1,50,327	37,871	1,88,198
7.	District Panipat	1,268.00	6,49,866	5,52,945	12,02,811
	(i) Panipat	521.10	2,76,308	5,13,195	7,89,503
	(ii) Israna	331.41	1,08,223	--	1,08,223
	(iii) Samalkha	449.20	2,65,335	39,750	3,05,085
8.	District Sonipat	2,122.00	10,28,393	4,51,687	14,80,080
	(i) Ganaur	301.04	1,71,260	35,499	2,06,759
	(ii) Sonipat	761.77	4,15,261	3,25,383	7,40,644
	(iii) Gohana	802.14	3,06,412	65,757	3,72,169
	(iv) Kharkhoda	299.16	1,35,460	25,048	1,60,508
9.	District Rohtak	1,745.00	6,13,864	4,44,819	10,58,683
	(i) Maham	510.76	1,82,545	20,483	2,03,028
	(ii) Rohtak	1,138.06	3,29,009	4,03,960	7,32,969
	(iii) Sampla	*	1,02,310	20,376	1,22,686

AREA AND POPULATION

Area and Population of Haryana : 2011(P)

No. 3.1 (Contd.)

1		2	3	4	5
10.	District Jhajjar	1,834.00	7,13,933	2,42,974	9,56,907
	(i) Jhajjar	1,030.78	2,08,859	49,759	2,58,618
	(ii) Bahadurgarh	511.38	2,25,982	1,77,338	4,03,320
	(iii) Beri	355.99	1,38,873	15,877	1,54,750
	(iv) Matenhail	*	1,40,219	--	1,40,219
11.	District Faridabad	783.00	3,69,861	14,29,093	17,98,954
	(i) Faridabad	422.25	1,60,157	14,25,058	15,85,215
	(ii) Ballabgarh	320.65	2,09,704	4,035	2,13,739
12.	District Gurgaon	1,220.00	4,72,085	10,42,000	15,14,085
	(i) Pataudi	177.39	78,638	41,342	1,19,980
	(ii) Gurgaon	738.82	67,299	9,09,863	9,77,162
	(iii) Sohna	336.86	1,11,674	53,839	1,65,513
	(iv) Maneser	*	93,148	23,455	1,16,603
	(v) Farukhnagar	*	1,21,326	13,501	1,34,827
13.	District Rewari	1,594.00	6,64,718	2,31,411	8,96,129
	(i) Bawal	265.45	1,13,304	16,809	1,30,113
	(ii) Rewari	990.91	4,33,943	2,04,627	6,38,570
	(iii) Kosli	270.18	1,17,471	9,975	1,27,446
14.	District Mahendragarh	1,899.00	7,88,705	1,32,975	9,21,680
	(i) Mahendragarh	978.80	3,61,925	42,119	4,04,044
	(ii) Narnaul	952.61	4,26,780	90,856	5,17,636
15.	District Bhiwani	4,778.00	13,06,531	3,22,578	16,29,109
	(i) Bawani Khera	361.53	1,06,829	20,257	1,27,086
	(ii) Bhiwani	998.56	3,51,866	1,97,662	5,49,528
	(iii) Charkhi Dadri	1,370.59	3,28,411	56,022	3,84,433
	(iv) Loharu	681.75	1,45,800	13,937	1,59,737
	(v) Tosham	744.68	1,74,527	15,560	1,90,087
	(vi) Siwani	496.71	81,036	19,140	1,00,176
	(vii) Badhra	*	1,18,062	--	1,18,062
16.	District Jind	2,702.00	10,28,119	3,03,923	13,32,042
	(i) Narwana	1,155.14	4,05,236	78,613	4,83,849
	(ii) Jind	791.67	3,09,340	1,66,225	4,75,565
	(iii) Safidon	529.91	2,12,784	40,332	2,53,116
	(iv) Julana	269.48	1,00,759	18,753	1,19,512
17.	District Hisar	3,983.00	11,89,789	5,53,026	17,42,815
	(i) Hisar	2,278.82	6,45,118	4,23,683	10,68,801
	(ii) Hansi	919.64	2,99,808	86,769	3,86,577
	(iii) Narnaund	409.98	1,23,529	17,075	1,40,604
	(iv) Adampur	481.96	1,21,334	25,499	1,46,833

AREA AND POPULATION

Area and Population of Haryana : 2011(P)

No. 3.1 (Concld.)

1		2	3	4	5
18.	District Fatehabad	2,538.00	7,62,182	1,79,340	9,41,522
	(i) Fatehabad	1,415.68	4,27,822	70,609	4,98,431
	(ii) Ratia	510.77	1,42,378	37,154	1,79,532
	(iii) Tohana	600.50	1,91,982	71,577	2,63,559
19.	District Sirsa	4,277.00	9,74,624	3,20,490	12,95,114
	(i) Dabwali	1,057.33	2,16,512	53,401	2,69,913
	(ii) Sirsa	2,132.26	5,11,967	2,05,384	7,17,351
	(iii) Rania	623.47	1,50,550	25,111	1,75,661
	(iv) Ellenabad	436.88	95,595	36,594	1,32,189
20.	District Mewat	1494.00	9,65,389	1,24,017	10,89,406
	(i) Punhana	290.15	2,55,212	37,377	2,92,589
	(ii) Nuh	463.70	2,65,091	22,001	2,87,092
	(iii) Taoru	225.19	1,38,144	28,581	1,66,725
	(iv) Ferozepur Jhirka	521.050	3,06,942	36,058	3,43,000
21.	District Palwal	1,368.00	8,04,830	2,35,663	10,40,493
	(i) Palwal	631.94	3,44,709	1,59,762	5,04,471
	(ii) Hathin	359.34	2,54,453	14,334	2,68,787
	(iii) Hodal	376.75	2,05,668	61,567	2,67,235
	Total	44,212.00	1,65,31,493	88,21,588	2,53,53,081

Source : Director of Census Operations, Haryana.

Total area for the State and districts represents 'Geographical Area' figures (provisional) supplied by the Surveyor General of India. The area of the tahsils will not tally with the district figures because the former represent total reported area according to the Director of Land Records.

P-Provisional

AREA AND POPULATION

Growth of Population in Haryana 1901-2011(P)

No. 3.2

Year	Population	Variation in population	Decennial Percentage Increase	Males	Females	Sex Ratio
1	2	3	4	5	6	7
1901	46,23,064	—	—	24,76,390	21,46,674	867
1911	41,74,677	(–) 4,48,387	(–)9.70	22,74,909	18,99,768	835
1921	42,55,892	81,215	1.95	23,07,985	19,47,907	844
1931	45,59,917	3,04,025	7.14	24,73,228	20,86,689	844
1941	52,72,829	7,12,912	15.63	28,21,783	24,51,046	869
1951	56,73,597	4,00,768	7.60	30,31,612	26,41,985	871
1961	75,90,524	19,16,927	33.79	40,62,787	35,27,737	868
1971	1,00,36,431	24,45,907	32.22	53,77,044	46,59,387	867
1981	1,29,22,119	28,85,688	28.75	69,09,679	60,12,440	870
1991	1,64,63,648	35,41,529	27.41	88,27,474	76,36,174	865
2001	2,11,44,564	46,80,916	28.43	1,13,63,953	97,80,611	861
2011	2,53,53,081	42,08,517	19.90	1,35,05,130	1,18,47,951	877

Source : Census of India, 2001, Administrative Atlas.

P-Provisional

AREA AND POPULATION

Increase in Population since 2001 by Districts

No. 3.3

District	Population 2011(P)	Population 2001	Variation in population 2001-2011	Percentage increase 2001-2011
1	2	3	4	5
Ambala	11,36,784	10,14,411	1,22,373	12.06
Panchkula	5,58,890	4,68,411	90,479	19.32
Yamunanagar	12,14,162	10,41,630	1,72,532	16.56
Kurukshetra	9,64,231	8,25,454	1,38,777	16.81
Kaithal	10,72,861	9,46,131	1,26,730	13.39
Karnal	15,06,323	12,74,183	2,32,140	18.22
Panipat	12,02,811	9,67,449	2,35,362	24.33
Sonipat	14,80,080	12,79,175	2,00,905	15.71
Rohtak	10,58,683	9,40,128	1,18,555	12,61
Jhajjar	9,56,907	8,80,072	76,835	8,73
Faridabad	17,98,954	13,65,465	4,33,489	31.75
Palwal	10,40,493	8,29,121	211,372	25.49
Gurgaon	15,14,085	8,70,539	6,43,546	73.93
Mewat	10,89,406	7,89,750	2,99,656	37.94
Rewari	8,96,129	7,65,351	1,30,778	17.09
Mahendragarh	9,21,680	8,12,521	1,09,159	13,43
Bhiwani	16,29,109	14,25,022	2,04,087	14.32
Jind	13,32,042	11,89,827	1,42,215	11.95
Hisar	17,42,815	15,37,117	2,05,698	13.38
Fatehabad	9,41,522	8,06,158	1,35,364	16.79
Sirsa	12,95,114	11,16,649	1,78,465	15.98
Total	2,53,53,081	2,11,44,564	42,08,517	19.90

Source : Director of Census Operations, Haryana.

P--Provisional

AREA AND POPULATION

Number of Villages and Towns in Haryana in 2001 and 2011(P) Census

No. 3.4

District	Number of Villages						Number of Towns	
	2001 Census			2011 Census			2001	2011
	Inhabited	Uninhabited	Total	Inhabited	Uninhabited	Total		
1	2	3	4	5	6	7	8	9
Ambala	482	11	493	461	9	470	6	15
Panchkula	224	12	236	206	13	219	4	8
Yamunanagar	613	26	639	611	25	636	11	12
Kurukshetra	407	9	416	407	8	415	4	5
Kaithal	270	—	270	267	2	269	4	4
Karnal	422	12	434	417	17	434	7	8
Panipat	179	13	192	176	10	186	6	12
Sonipat	323	13	336	319	13	332	4	8
Rohtak	146	1	147	136	7	143	3	5
Jhajjar	247	13	260	247	13	260	5	5
Faridabad	333	13	346	144	5	149	6	3
Palwal	—	—	—	268	12	280	—	6
Gurgaon	271	10	281	229	13	242	12	9
Mewat	503	28	531	412	27	439	—	8
Rewari	397	13	410	389	14	403	4	9
Mahendragarh	368	2	370	369	1	370	5	5
Bhiwani	437	7	444	442	2	444	6	6
Jind	306	1	307	302	4	306	5	6
Hisar	272	3	275	268	1	269	5	11
Fatehabad	243	—	243	245	—	245	4	4
Sirsa	321	4	325	327	3	330	5	5
Total	6,764	191	6,955	6,642	199	6,841	106	154

Source : Director of Census Operations, Haryana.

P—Provisional

AREA AND POPULATION

Area and Population by Districts : 2011(P)

No. 3.5

District	Area in Sq. Kilometres	Population (2011)			Persons per Square Kilometre	Females per 1,000 Males
		Males	Females	Total		
1	2	3	4	5	6	7
Ambala	1,574	6,04,044	5,32,740	11,36,784	722	882
Panchkula	898	2,98,919	2,59,971	5,58,890	622	870
Yamunanagar	1,768	6,46,801	5,67,361	12,14,162	687	877
Kurukshetra	1,530	5,10,370	4,53,861	9,64,231	630	889
Kaithal	2,317	5,70,595	5,02,266	10,72,861	463	880
Karnal	2,520	7,98,840	7,07,483	15,06,323	598	886
Panipat	1,268	6,46,324	5,56,487	12,02,811	949	861
Sonipat	2,122	7,98,948	6,81,132	14,80,080	697	853
Rohtak	1,745	5,66,708	4,91,975	10,58,683	607	868
Jhajjar	1,834	5,14,303	4,42,604	9,56,907	522	861
Faridabad	783	9,61,532	8,37,422	17,98,954	2,298	871
Palwal	1,368	5,53,704	4,86,789	10,40,493	761	879
Gurgaon	1,220	8,17,274	6,96,811	15,14,085	1,241	853
Mewat	1,494	5,71,480	5,17,926	10,89,406	729	906
Rewari	1,594	4,72,254	4,23,875	8,96,129	562	898
Mahendragarh	1,899	4,86,553	4,35,127	9,21,680	485	894
Bhiwani	4,778	8,64,616	7,64,493	16,29,109	341	884
Jind	2,702	7,12,254	6,19,788	13,32,042	493	870
Hisar	3,983	9,31,535	8,11,280	17,42,815	438	871
Fatehabad	2,538	4,94,834	4,46,688	9,41,522	371	903
Sirsa	4,277	6,83,242	6,11,872	12,95,114	303	896
Total 2011	**44,212**	**1,35,05,130**	**1,18,47,951**	**2,53,53,081**	**573**	**877**
2001	**44,212**	**1,13,63,953**	**97,80,611**	**2,11,44,564**	**478**	**861**

Source : Director of Census Operations, Haryana.

P—Provisional

AREA AND POPULATION

Rural and Urban Population by Sex in Haryana : 2011(P)

No. 3.6

District	Population						Rural Population as percentage to Total Population
	Rural			Urban			
	Total	Males	Females	Total	Males	Females	
1	2	3	4	5	6	7	8
Ambala	6,32,243	3,34,564	2,97,679	5,04,541	2,69,480	2,35,061	55.62
Panchkula	2,52,231	1,36,008	1,16,223	3,06,659	1,62,911	1,43,748	45.13
Yamunanagar	7,41,370	3,94,010	3,47,360	4,72,792	2,52,791	2,20,001	61.06
Kurukshetra	6,85,296	3,60,790	3,24,506	2,78,935	1,49,580	1,29,355	71.07
Kaithal	8,37,171	4,45,614	3,91,557	2,35,690	1,24,981	1,10,709	78.03
Karnal	10,50,293	5,57,305	4,92,988	4,56,030	2,41,535	2,14,495	69.73
Panipat	6,49,866	3,49,674	3,00,192	5,52,945	2,96,650	2,56,295	54.03
Sonipat	10,28,393	5,57,103	4,71,290	4,51,687	2,41,845	2,09,842	69.48
Rohtak	6,13,864	3,30,788	2,83,076	4,44,819	2,35,920	2,08,899	57.98
Jhajjar	7,13,933	3,83,887	3,30,046	2,42,974	1,30,416	1,12,558	74,61
Faridabad	3,69,861	1,97,827	1,72,034	14,29,093	7,63,705	6,65,388	20.56
Palwal	8,04,830	4,28,516	3,76,314	2,35,663	1,25,188	1,10,475	77.35
Gurgaon	4,72,085	2,51,520	2,20,565	10,42,000	5,65,754	4,76,246	31.18
Mewat (P)	9,65,389	5,06,297	4,59,092	1,24,017	65,183	58,834	88.62
Rewari	6,64,718	3,48,631	3,16,087	2,31,411	1,23,623	1,07,788	74.18
Mahendragarh	7,88,705	4,16,217	3,72,488	1,32,975	70,336	62,639	85.57
Bhiwani	13,06,531	6,92,944	6,13,587	3,22,578	1,71,672	1,50,906	80.20
Jind	10,28,119	5,50,513	4,77,606	3,03,923	1,61,741	1,42,182	77.18
Hisar	11,89,789	6,34,149	5,55,640	5,53,026	2,97,386	2,55,640	68.27
Fatehabad	7,62,182	4,00,587	3,61,595	1,79,340	94,247	85,093	80.96
Sirsa	9,74,624	5,14,092	4,60,532	3,20,490	1,69,150	1,51,340	75.25
Total 2011	1,65,31,493	87,91,036	77,40,457	88,21,588	47,14,094	41,07,494	65.21
2001	1,50,29,260	80,52,988	69,76,272	61,15,304	33,10,965	28,04,339	71.08

Source : Director of Census Operations, Haryana

P—Provisional

AREA AND POPULATION

Tahsil-wise Population, No. of Villages and Towns in Haryana : 2011(P)

No. 3.7

Districts/Tehsil	Urban Population			No. of Villages (2011)	No. of Towns (2011)
	Total	Males	Females		
1	2	3	4	5	6
Ambala					
Naraingarh	30968	16406	14562	170	3
Ambala	443927	237421	206506	164	10
Barara	29646	15653	13993	136	2
Total	**504541**	**269480**	**235061**	**470**	**15**
Panchkula					
Kalka	73935	39518	34417	99	3
Panchkula	232724	123393	109331	120	5
Total	**306659**	**162911**	**143748**	**219**	**8**
Yamunanagar					
Jagadhari	435708	233324	202384	305	9
Chhachhrauli	10534	5536	4998	151	1
Bilaspur	26550	13931	12619	180	2
Total	**472792**	**252791**	**220001**	**636**	**12**
Kurukshetra					
Shahbad	42666	22960	19706	63	1
Pehowa	52414	27633	24781	110	2
Thanesar	183855	98987	84868	242	2
Total	**278935**	**149580**	**129355**	**415**	**5**
Kaithal					
Guhla	38945	20627	18318	89	1
Kaithal	163272	86625	76647	128	2
Fatehapur Pundri	33473	17729	15744	52	1
Total	**235690**	**124981**	**110709**	**269**	**4**
Karnal					
Nilokheri	43916	23153	20763	76	2
Indri	17492	9185	8307	108	1
Karnal	329767	174876	154891	141	3
Assandh	26984	14321	12663	54	1
Gharaunda	37871	20000	17871	55	1
Total	**456030**	**241535**	**214495**	**434**	**8**
Panipat					
Panipat	513195	275229	237966	76	11
Israna	—	—	—	28	—
Samalkha	39750	21421	18329	82	1
Total	**552945**	**296650**	**256295**	**186**	**12**

AREA AND POPULATION

Tahsil-wise Population, No. of Villages and Towns in Haryana : 2011(P)

No. 3.7 (Contd.)

1	2	3	4	5	6
Sonipat					
Gohana	65757	34897	30860	83	1
Ganaur	35499	18957	16542	63	1
Sonipat	325383	174621	150762	141	5
Kharkhoda	25048	13370	11678	45	1
Total	**451687**	**241845**	**209842**	**332**	**8**
Rohtak					
Mahem	20483	10822	9661	31	1
Rohtak	403960	214227	189733	90	3
Sampla	20376	10871	9505	22	1
Total	**444819**	**235920**	**208899**	**143**	**5**
Jhajjar					
Beri	15877	8515	7362	62	1
Bahadurgarh	177338	95541	81797	64	2
Jhajjar	49759	26360	23399	101	2
Matenhail	—	—	—	53	—
Total	**242974**	**130416**	**112558**	**260**	**5**
Gurgaon					
Pataudi	41342	21729	19613	60	2
Gurgaon	909863	493003	416860	33	3
Sohna	53839	29533	24306	64	2
Mansar	23455	14397	9058	34	1
Farukh Nagar	13501	7092	6409	51	1
Total	**1042000**	**565754**	**476246**	**242**	**9**
Mewat					
Taoru	28581	15193	13388	81	2
Nuh	22001	11600	10401	118	2
Frozpur Jhirka	36058	18833	17225	145	2
Punhana	37377	19557	17820	95	2
Total	**124017**	**65183**	**58834**	**439**	**8**
Rewari					
Kosli	9975	5255	4720	53	1
Rewari	204627	109519	95108	269	7
Bawal	16809	8849	7960	81	1
Total	**231411**	**123623**	**107788**	**403**	**9**
Mahendragarh					
Mahendragarh	42119	22116	20003	149	2
Narnaul	90856	48220	42636	121	3
Total	**132975**	**70336**	**62639**	**370**	**5**
Bhiwani					
Bawani Khera	20257	10790	9467	19	1

AREA AND POPULATION

Tahsil-wise Population, No. of Villages and Towns in Haryana : 2011(P)

No. 3.7 (Concld.)

1	2	3	4	5	6
Bhiwani	197662	105372	92290	82	1
Tosham	15560	8217	7343	60	1
Siwani	19140	10137	9003	33	1
Loharu	13937	7360	6577	78	1
Dadri	56022	29796	26226	118	1
Badhra	—	—	—	54	—
Total	322578	171672	150906	444	6
Faridabad					
Faridabad	1425058	761495	663563	65	2
Ballabgarh	4035	2210	1825	84	1
Total	1429093	763705	665388	149	3
Palwal					
Palwal	159762	84827	74935	146	3
Hatin	14334	7628	6706	86	1
Hodal	61567	32733	28834	48	2
Total	235663	125188	110475	280	6
Jind					
Narwana	78613	41775	36838	108	2
Jind	166225	88561	77664	98	1
Julana	18753	9929	8824	30	1
Safidon	40332	21476	18856	70	2
Total	303923	161741	142182	306	6
Hisar					
Adampur	25499	13417	12082	28	1
Hisar	423683	228905	194778	148	8
Narnaund	17075	9060	8015	31	1
Hansi	86769	46004	40765	62	1
Total	553026	297386	255640	269	11
Fatehabad					
Ratia	37154	19433	17721	66	1
Tohana	71577	37674	33903	84	2
Fatehabad	70609	37140	33469	95	1
Total	179340	94247	85093	245	4
Sirsa					
Dabwali	53401	28003	25398	71	1
Sirsa	205384	108522	96862	183	2
Rania	25111	13232	11879	46	1
Ellenabad	36594	19393	17201	30	1
Total	320490	169150	151340	330	5

Source : Director of Census Operations, Haryana.

P—Provisional

AREA AND POPULATION

Block-wise Population and No. of Villages in Haryana : 2001

No. 3.8

District/Block	Rural Population			No. of villages		
	Total	Males	Females	Inhabited	Un-inhabited	Total
1	2	3	4	5	6	7
Ambala						
Shahzadpur	91022	48560	42462	77	3	80
Naraingarh	97360	52155	45205	91	1	92
Ambala	246033	131280	114753	176	6	182
Barara	222968	117937	105031	138	1	139
Total	**657383**	**349932**	**307451**	**482**	**11**	**493**
Panchkula						
Pinjore	132799	75073	57726	115	6	121
Barwala	64269	35585	28684	51	5	56
Morni	19118	10162	8956	15	—	15
Raipur Rani	43830	23822	20008	43	1	44
Total	**260016**	**144642**	**115374**	**224**	**12**	**236**
Yamunanagar						
Sadaura	46785	24989	21796	61	2	63
Bilaspur	102274	54458	47816	124	3	127
Mustafabad	90952	48314	42638	77	2	79
Radaur	92602	49622	42980	80	5	85
Jagadhari	141786	76877	64909	106	5	111
Chhachhrauli	174209	93280	80929	165	9	174
Total	**648608**	**347540**	**301068**	**613**	**26**	**639**
Kurukshetra						
Shahbad	151801	81081	70720	107	1	108
Pehowa	144576	76907	67669	79	4	83
Thanesar	176555	94339	82216	110	3	113
Babain	56789	30354	26435	49	—	49
Ladwa	80222	43045	37177	62	1	63
Total	**609943**	**325726**	**284217**	**407**	**9**	**416**
Kaithal						
Guhla	154623	82372	72251	101	—	101
Kaithal	219135	118715	100420	70	—	70
Kalayat	103341	56069	47272	28	—	28
Rajound	110631	60358	50273	25	—	25
Pundri	174919	94114	80805	46	—	46
Total	**762649**	**411628**	**351021**	**270**	**—**	**270**

AREA AND POPULATION

Block-wise Population and No. of Villages in Haryana : 2001

No. 3.8 (Contd.)

1	2	3	4	5	6	7
Karnal						
Nilokheri	148398	79523	68875	78	2	80
Indri	129797	69314	60483	106	2	108
Karnal	178679	96219	82460	79	5	84
Nissing	150089	80572	69517	49	—	49
Assandh	164055	87498	76557	48	—	48
Gharaunda(p)	165323	88764	76559	62	3	65
Total	**936341**	**501890**	**434451**	**422**	**12**	**434**
Panipat						
Madlauda	114721	61492	53229	34	1	35
Panipat	123876	68835	55041	38	1	39
Israna	110561	59672	50889	31	1	32
Samalkha	116650	63250	53400	31	3	34
Bapoli	103514	56755	46759	44	5	49
Gharaunda(p)	6047	3270	2777	1	2	3
Total	**575369**	**313274**	**262095**	**179**	**13**	**192**
Sonipat						
Madlauda	105906	57531	48375	29	2	31
Kathura	69590	38067	31523	17	—	17
Gohana	115874	61580	54294	34	1	35
Ganaur	164068	89290	74778	69	3	72
Sonipat	191539	104423	87116	70	2	72
Rai	167151	92263	74888	60	4	64
Kharkhoda	143672	78528	65144	44	1	45
Total	**957800**	**521682**	**436118**	**323**	**13**	**336**
Rohtak						
Lakhan Majra	59757	32553	27204	12	1	13
Mahem	134102	73063	61039	25	—	25
Kalanaur	85720	46078	39642	28	—	28
Rohtak	214064	116814	97250	57	—	57
Sampla	116881	63536	53345	24	—	24
Total	**610524**	**332044**	**278480**	**146**	**1**	**147**
Jhajjar						
Beri	109102	58474	50628	33	3	36
Bahadurgarh	222291	121641	100650	59	4	63
Jhajjar	178729	96774	81955	74	4	78

AREA AND POPULATION

Block-wise Population and No. of Villages in Haryana : 2001

No. 3.8 (Contd.)

1	2	3	4	5	6	7
Sahlawas	66870	35155	31715	34	1	35
Matenhail	100541	53498	47043	43	—	43
Nahar(p)	7442	3916	3526	4	—	4
Dadri(p)	—	—	—	—	1	1
Total	**684975**	**369458**	**315517**	**247**	**13**	**260**
Faridabad						
Faridabad	129556	69370	60186	65	3	68
Ballabgarh	173602	93745	79857	78	4	82
Palwal	229614	123664	105950	121	3	124
Hatin	192951	103036	89915	80	6	86
Hodal	145231	78511	66720	37	2	39
Hassanpur	102288	55244	47044	32	1	33
Total	**973242**	**523570**	**449672**	**413**	**19**	**432**
Gurgaon						
Pataudi	111729	58827	52902	75	4	79
Farrukhnagar	94288	49648	44640	53	1	54
Gurgaon	232055	129676	102379	72	1	73
Sohna	122764	65392	57372	71	4	75
Taoru	108841	57762	51079	82	2	84
Nuh	201816	106726	95090	109	10	119
Nagina	104284	54781	49503	67	1	68
Ferozepur Jhirka	124904	65572	59332	80	1	81
Punhana	190604	99779	90825	85	8	93
Total	**1291285**	**688163**	**603122**	**694**	**32**	**726**
Rewari						
Jatusana	117593	60814	56779	69	4	73
Kosli	115920	60176	55744	62	1	63
Rewari	167030	89494	77536	117	5	122
Bawal	126873	66586	60287	103	1	104
Nahar(p)	101761	52391	49370	46	2	48
Total	**629177**	**329461**	**299716**	**397**	**13**	**410**
Mahendragarh						
Mahendragarh	179450	93717	85733	89	1	90
Kanina	138697	72063	66634	59	—	59
Ateli Nangal	134048	69361	64687	77	—	77
Narnaul	117121	60844	56277	67	—	67
Nangal Chaudhary	133569	69358	64211	76	1	77
Total	**702885**	**365343**	**337542**	**368**	**2**	**370**

AREA AND POPULATION

Block-wise Population and No. of Villages in Haryana : 2001

No. 3.8 (Contd.)

1	2	3	4	5	6	7
Bhiwani						
Bawani Khera	141875	75668	66207	27	—	27
Bhiwani	227843	122072	105771	54	2	56
Kairu	68079	36141	31938	31	1	32
Tosham	108496	57683	50813	42	1	43
Siwani	76046	40167	35879	36	—	36
Loharu	126511	66497	60014	78	—	78
Badhra	125436	66290	59146	65	1	66
Dadri-II	133395	70249	63146	55	—	55
Dadri-I	146948	78022	68926	49	2	51
Total	1154629	612789	541840	437	7	444
Jind						
Narwana	203948	109100	94848	61	—	61
Uchana	165474	89627	75847	47	—	47
Alewa	83293	45267	38026	21	1	22
Jind	176373	95534	80839	67	—	67
Julana	120248	65006	55242	39	—	39
Pillu Khera	81508	44173	37335	25	—	25
Safidon	117406	63498	53908	46	—	46
Total	948250	512205	436045	306	1	307
Hisar						
Adampur	99340	53151	46189	20	—	20
Agroha	89679	47836	41843	23	—	23
Hisar-II	151410	80924	70486	40	—	40
Hisar-I	190221	105298	84923	45	—	45
Barwala	138924	74215	64709	38	—	38
Narnaund	111605	60262	51343	28	3	31
Hansi-I	181246	97540	83706	40	—	40
Hansi-II	85114	46052	39062	22	—	22
Bhattu Kalan(p)	9288	4940	4348	4	—	4
Uklana(p)	82172	44387	37785	12	—	12
Total	1138999	614605	524394	272	3	275
Fatehabad						
Ratia	129996	68351	61645	64	—	64
Tohana	142674	75520	67154	75	—	75
Bhuna	111230	59303	51927	27	—	27

AREA AND POPULATION

Block-wise Population and No. of Villages in Haryana : 2001

No. 3.8 (Concld.)

1	2	3	4	5	6	7
Fatehabad	172549	91616	80933	48	—	48
Bhattu Kalan(p)	90387	48211	42176	23	—	23
Uklana (p)	17165	9215	7950	6	—	6
Total	**664001**	**352216**	**311785**	**243**	**—**	**243**
Sirsa						
Dabwali	137637	72841	64796	49	—	49
Odhan	86386	45807	40579	38	—	38
Baragudha	100329	53374	46955	47	—	47
Sirsa	137603	73135	64468	50	3	53
N.sari Chopta	138810	73890	64920	56	—	56
Rania	114931	60854	54077	47	1	48
Ellenabad	107488	56919	50569	34	—	34
Total	**823184**	**436820**	**386364**	**321**	**4**	**325**

Source : Director of Census Operations, Haryana.

NUMBER OF HOUSE HOLDS AND PERSONS PER HOUSEHOLD IN HARYANA

AREA AND POPULATION

Number of households and persons per household in Haryana: 2011(P)

No. 3.9

District	No. of Households			Persons per Household		
	Rural	Urban	Total	Rural	Urban	Total
1	2	3	4	5	6	7
Ambala	1,12,525	95,546	2,08,071	6	5	5
Panchkula	42,651	67,585	1,10,236	6	5	5
Yamunanagar	1,33,009	95,154	2,28,163	6	5	5
Kurukshetra	1,26,220	53,171	1,79,391	4	5	5
Kaithal	1,54,438	45,783	2,00,221	5	5	5
Karnal	1,94,003	90,548	2,84,551	5	5	5
Panipat	1,14,922	1,05,466	2,20,388	6	5	5
Sonipat	1,80,286	89,372	2,69,658	6	5	5
Rohtak	1,15,506	87,427	2,02,933	5	5	5
Jhajjar	1,34,340	49,060	1,83,400	5	5	5
Faridabad	60,315	2,92,751	3,53,066	6	5	5
Palwal	1,27,165	40,645	1,67,810	6	6	6
Gurgaon	88,013	2,32,629	3,20,642	5	4	5
Mewat	1,37,261	19,759	1,57,020	7	6	7
Rewari	1,26,261	42,867	1,69,128	5	5	5
Mahendragarh	1,45,235	23,290	1,68,525	5	6	5
Bhiwani	2,45,761	63,051	3,08,812	5	5	5
Jind	1,87,059	57,523	2,44,582	5	5	5
Hisar	2,21,028	1,04,018	3,25,046	5	5	5
Fatehabad	1,41,266	34,828	1,76,094	5	5	5
Sirsa	1,78,789	61,428	2,40,217	5	5	5
Total	29,66,053	17,51,901	47,17,954	5	5	5

P—Provisional

Source : Director of Census Operations, Haryana.

AREA AND POPULATION

Uses of Census Houses—2011 (P)

No. 3.10

District	Total Number of Census Houses			Total Number of Vacant Census Houses		
	Total	Rural	Urban	Total	Rural	Urban
1	2	3	4	5	6	7
Ambala	315256	175365	139891	23610	11368	12242
Panchkula	164551	70895	93656	17770	6451	11319
Yamunanagar	357723	214464	143259	24925	11622	13303
Kurukshetra	291821	203553	88268	20840	10271	10569
Kaithal	306787	231091	75696	20690	13373	7317
Karnal	428602	292682	135920	28541	16655	11886
Panipat	327306	173502	153804	29538	14909	14629
Sonipat	417434	283858	133576	39451	26427	13024
Rohtak	306942	175203	131739	29031	14464	14567
Jhajjar	290144	211816	78328	32331	22195	10136
Faridabad	470681	87700	382981	35296	5461	29835
Palwal	249159	186069	63090	16828	10550	6278
Gurgaon	523691	141703	381988	98079	20523	77556
Mewat	223635	187398	36237	11469	7395	4074
Rewari	268754	199449	69305	28310	19654	8656
Mahendragarh	267942	223726	44216	28259	22488	5771
Bhiwani	456282	357047	99235	40022	29229	10793
Jind	368000	278335	89665	25404	17487	7917
Hisar	456126	302013	154113	34167	20122	14045
Fatehabad	258380	203020	55360	15275	10325	4950
Sirsa	338792	245476	93316	19968	12026	7942
Total	7088008	4444365	2643643	619804	322995	296809

AREA AND POPULATION

Uses of Census Houses—2011 (P)

No. 3.10 (Contd.)

District	Occupied Census Houses used as					
	Total Number of Occupied Census Houses			Residence		
	Total	Rural	Urban	Total	Rural	Urban
1	8	9	10	11	12	13
Ambala	291646	163997	127649	194295	103478	90817
Panchkula	146781	64444	82337	104836	38780	66056
Yamunanagar	332798	202842	129956	210281	120255	90026
Kurukshetra	270981	193282	77699	171182	119494	51688
Kaithal	286097	217718	68379	164792	121576	43216
Karnal	400061	276027	124034	255207	168739	86468
Panipat	297768	158593	139175	193543	94822	98721
Sonipat	377983	257431	120552	235977	151650	84327
Rohtak	277911	160739	117172	178094	95307	82787
Jhajjar	257813	189621	68192	165502	118822	46680
Faridabad	435385	82239	353146	333997	56304	277693
Palwal	232331	175519	56812	156088	117698	38390
Gurgaon	425612	121180	304432	304441	80118	224323
Mewat	212166	180003	32163	150360	131459	18901
Rewari	240444	179795	60649	148874	108431	40443
Mahendragarh	239683	201238	38445	151121	129000	22121
Bhiwani	416260	327818	88442	277619	217566	60053
Jind	342596	260848	81748	186731	133949	52782
Hisar	421959	281891	140068	267734	170782	96952
Fatehabad	243105	192695	50410	155010	121832	33178
Sirsa	318824	233450	85374	216859	158649	58210
Total	6468204	4121370	2346834	4222543	2558711	1663832

AREA AND POPULATION

Uses of Census Houses—2011 (P)

No. 3.10 (Contd.)

District	Occupied Census Houses used as								
	Residence-cum other use			Shop and Office			School, College etc		
	Total	Rural	Total	Rural	Urban	Urban	Rural	Urban	Urban
1	14	15	16	17	18	19	20	21	22
Ambala	13284	8908	4376	30225	10983	19242	1126	811	315
Panchkula	5132	3728	1404	12406	4521	7885	598	418	180
Yamunanagar	17170	12452	4718	35517	12720	22797	1332	1007	325
Kurukshetra	7859	6494	1365	29727	11282	18445	1206	923	283
KaithaL	35063	32606	2457	26993	13182	13811	1017	810	207
Karnal	28603	24865	3738	39409	16677	22732	1332	1040	292
Panipat	26265	19875	6390	28900	8720	20180	859	505	354
Sonipat	33117	28319	4798	26362	8213	18149	1169	849	320
Rohtak	24540	20097	4443	23198	4307	18891	920	477	443
Jhajjar	17450	15329	2121	15950	6712	9238	1029	787	242
Faridabad	17281	3846	13435	27934	5132	22802	1148	365	783
Palwal	11186	9221	1965	16774	6883	9891	904	711	193
Gurgaon	15266	7701	7565	47750	6962	40788	1272	527	745
Mewat	6424	5610	814	15041	6776	8265	894	760	134
Rewari	19849	17611	2238	17357	6947	10410	1025	836	189
Mahendragarh	17041	15932	1109	17112	7087	10025	1180	983	197
Bhiwani	30556	27835	2721	27874	13146	14728	1726	1395	331
Jind	57278	52612	4666	25387	10082	15305	1159	902	257
Hisar	56807	50029	6778	30806	9904	20902	2180	1077	1103
Fatehabad	20893	19331	1562	21738	10479	11259	944	789	155
Sirsa	23057	19975	3082	27616	11049	16567	1344	1100	244
Total	484121	402376	81745	544076	191764	352312	24364	17072	7292

AREA AND POPULATION

Uses of Census Houses—2011 (P)

No. 3.10 (Contd.)

District	Occupied Census Houses used as								
	Hotel, Lodge, Guest			Hospital, Dispensary etc			Factory, Workshop Workshed etc.		
	Total	Rural	Urban	Total	Rural	Urban	Total	Rural	Urban
1	23	24	25	26	27	28	29	30	31
Ambala	504	329	175	575	322	253	1995	722	1273
Panchkula	357	180	177	248	130	118	1095	241	854
Yamunanagar	478	287	191	714	401	313	3485	1153	2332
Kurukshetra	492	345	147	700	410	290	1457	737	720
KaithaL	352	261	91	516	380	136	1397	566	831
Karnal	685	493	192	868	506	362	2311	1129	1182
Panipat	388	180	208	595	311	284	4947	908	4039
Sonipat	440	291	149	710	417	293	2332	590	1742
Rohtak	523	260	263	540	239	301	2145	221	1924
Jhajjar	424	286	138	502	337	165	2698	391	2307
Faridabad	456	112	344	606	156	450	9214	350	8864
Palwal	433	315	118	423	285	138	806	350	456
Gurgaon	1757	195	1562	1025	281	744	6165	885	5280
Mewat	277	195	82	404	232	172	732	357	375
Rewari	405	269	136	582	390	192	1261	661	600
Mahendragarh	654	531	123	622	451	171	1276	646	630
Bhiwani	732	530	202	897	659	238	2249	1159	1090
Jind	479	334	145	689	471	218	1380	495	885
Hisar	1280	395	885	836	465	371	1918	653	1265
Fatehabad	330	223	107	624	441	183	1504	833	671
Sirsa	368	221	147	989	629	360	2049	943	1106
Total	11814	6232	5582	13665	7913	5752	52416	13990	38426

Uses of Census Houses—2011 (P)

No. 3.10 (Concld.)

District	Occupied Census Houses used as						Occupied Locked Census Houses		
	Place of worship			Other Non Residential use					
	Total	Rural	Urban	Total	Rural	Urban	Total	Rural	Urban
1	32	33	34	35	36	37	38	39	40
Ambala	2649	2028	621	44922	35732	9190	2071	684	1387
Panchkula	1185	950	235	20175	15300	4875	749	196	553
Yamunanagar	2845	2191	654	59728	52102	7626	1248	274	974
Kurukshetra	2261	1823	438	55456	51462	3994	641	312	329
Kaithal	1589	1254	335	53007	46700	6307	1371	383	988
Karnal	2032	1586	446	68378	60332	8046	1236	660	576
Panipat	1108	712	396	39392	32035	7357	1771	525	1246
Sonipat	1270	895	375	74579	65203	9376	2027	1004	1023
Rohtak	867	487	380	44967	38285	6682	2117	1059	1058
Jhajjar	1012	758	254	51314	45011	6303	1932	1188	744
Faridabad	1005	373	632	40445	15255	25190	3299	346	2953
Palwal	1130	905	225	43758	38882	4876	829	269	560
Gurgaon	1403	606	797	42750	23122	19628	3783	783	3000
Mewat	1723	1485	238	36024	32892	3132	287	237	50
Rewari	1583	1231	352	47926	42539	5387	1582	880	702
Mahendragarh	1705	1335	370	48037	44661	3376	935	612	323
Bhiwani	1778	1355	423	70220	62698	7522	2609	1475	1134
Jind	1249	970	279	66983	60276	6707	1261	757	504
Hisar	1495	1046	449	56951	46784	10167	1952	756	1196
Fatehabad	1468	1260	208	39993	37124	2869	601	383	218
Sirsa	1958	1623	335	43767	39012	4755	817	249	568
Total	33315	24873	8442	1048772	885407	163365	33118	13032	20086

Source : Director of Census Operations, Haryana.

AREA AND POPULATION

Villages Classified by Various Population Ranges : 2001

No. 3.11

District	Total number of Inhabited Villages	Total Rural Population	Less than 200		200—499	
			No.	Population	No.	Population
1	2	3	4	5	6	7
Ambala	482	6,57,383	26	2,917	73	27,104
Panchkula	224	2,60,016	25	2,935	56	20,298
Yamunanagar	613	6,48,608	50	5,109	119	45,055
Kurukshetra	407	6,09,943	17	1,634	40	14,345
Kaithal	270	7,62,649	9	667	18	6,096
Karnal	422	9,36,341	30	2,499	24	8,388
Panipat	179	5,75,369	0	0	8	2,904
Sonipat	323	9,57,800	7	691	9	3,331
Rohtak	146	6,10,524	3	35	5	1,890
Jhajjar	247	6,84,975	4	215	9	2,849
Faridabad (P)	333	7,80,291	17	1,482	23	8,514
Gurgaon (P)	271	5,60,836	14	1,413	18	6,161
Mewat (P)	503	9,23,400	25	2,413	62	22,340
Rewari	397	6,29,177	14	1,507	34	12,874
Mahendragarh	368	7,02,885	4	317	22	8,404
Bhiwani	437	11,54,629	4	295	20	7,355
Jind	306	9,48,250	3	271	5	1,817
Hisar	272	11,38,999	4	213	2	865
Fatehabad	243	6,64,001	3	27	22	7,311
Sirsa	321	8,23,184	11	1,028	13	3,772
Total	6,764	1,50,29,260	270	25,668	582	2,11,673

AREA AND POPULATION

Villages Classified by Various Population Ranges : 2001

No. 3.11 (Contd.)

District	500—999		1,000—1,999		2,000—4,999	
	No.	Population	No.	Population	No.	Population
1	8	9	10	11	12	13
Ambala	155	1,12,591	145	2,00,861	71	2,17,537
Panchkula	54	40,265	54	71,315	29	82,191
Yamunanagar	203	1,49,542	166	2,31,231	70	1,86,294
Kurukshetra	117	93,546	156	2,23,605	63	1,86,947
Kaithal	42	32,554	74	1,06,983	86	2,78,311
Karnal	84	64,048	124	1,80,347	121	3,79,718
Panipat	17	12,730	42	64,325	76	2,43,035
Sonipat	20	14,546	88	1,33,453	156	5,08,500
Rohtak	4	3,415	20	30,661	65	2,16,893
Jhajjar	17	14,265	80	1,14,396	110	3,50,420
Faridabad (P)	52	38,397	111	1,64,272	95	2,84,626
Gurgaon (P)	59	44,432	91	1,31,988	71	2,13,468
Mewat (P)	105	81,160	168	2,36,625	110	3,25,996
Rewari	88	67,609	164	2,34,353	89	2,60,828
Mahendragarh	48	39,674	173	2,60,502	112	3,36,127
Bhiwani	49	37,596	153	2,33,599	159	4,68,213
Jind	20	15,589	82	1,23,428	153	4,89,081
Hisar	13	9,229	37	57,331	141	4,66,287
Fatehabad	34	26,714	62	90,394	95	3,04,514
Sirsa	24	18,442	101	1,51,673	143	4,42,230
Total	1,205	9,16,344	2,091	30,41,342	2,015	62,41,216

AREA AND POPULATION

Villages Classified by Various Population Ranges : 2001

No. 3.11 (Concld.)

District	5,000—9,999		10,000 and above	
	No.	Population	No.	Population
1	14	15	16	17
Ambala	10	62,690	2	33,683
Panchkula	6	43,012	0	0
Yamunanagar	5	31,377	0	0
Kurukshetra	13	77,630	1	12,236
Kaithal	30	1,94,605	11	1,43,433
Karnal	33	2,20,080	6	81,261
Panipat	32	2,07,494	4	44,881
Sonipat	39	2,49,721	4	47,558
Rohtak	42	2,75,684	7	81,946
Jhajjar	22	1,41,962	5	60,868
Faridabad (P)	29	2,10,912	6	72,088
Gurgaon (P)	11	74,986	7	88,388
Mewat (P)	28	1,95,649	5	59,217
Rewari	8	52,006	0	0
Mahendragarh	9	57,861	0	0
Bhiwani	41	2,69,416	11	1,38,155
Jind	36	2,37,869	7	80,195
Hisar	62	4,12,673	13	1,92,401
Fatehabad	21	1,48,409	6	86,632
Sirsa	27	1,79,702	2	26,337
Total	504	33,43,738	97	12,49,279

P—Provisional

Source : Director of Census Operations, Haryana.

AREA AND POPULATION

Towns Classified by Various Population Ranges in Haryana—2001

No. 3.12

District	Total No. of Towns	Total Urban Population	Less than 5,000		5,000—9,999	
			No.	Population	No.	Population
1	2	3	4	5	6.	7
Ambala	6	3,57,028	—	—	1	9,579
Panchkula	4	2,08,395	—	—	1	7,031
Yamunanagar	11	3,93,022	—	—	5	46,417
Kurukshetra	4	2,15,511	—	—	—	—
Kaithal	4	1,83,482	—	—	—	—
Karnal	7	3,37,842	—	—	—	—
Panipat	6	3,92,080	—	—	1	8,066
Sonipat	4	3,21,375	—	—	—	—
Rohtak	3	3,29,604	—	—	—	—
Jhajjar	5	1,95,097	—	—	2	13,187
Faridabad (P)	5	12,10,428	—	—	2	15,459
Gurgaon (P)	7	3,09,703	—	—	1	9,521
Mewat (P)	6	70,217	—	—	—	—
Rewari	4	1,36,174	1	4,454	—	—
Mahendragarh	5	1,09,636	—	—	2	13,041
Bhiwani	6	2,70,393	—	—	—	—
Jind	5	2,41,577	—	—	—	—
Hisar	5	3,98,118	—	—	—	—
Fatehabad	4	1,42,157	—	—	1	6,895
Sirsa	5	2,93,465	—	—	—	—
Total	106	61,15,304	1	4,454	16	1,29,196

AREA AND POPULATION

Towns Classified by Various Population Ranges in Haryana—2001

No. 3.12 (Concld.)

District	10,000—19,999		20,000—49,999		50,000—99,999		1,00,000 and above	
	No.	Population	No.	Population	No.	Population	No.	Population
1	8	9	10	11	12	13	14	15
Ambala	1	18,210	1	21,644	1	61,748	2	2,45,847
Panchkula	—	—	2	60,439	—	—	1	1,40,925
Yamunanagar	4	55,619	—	—	—	—	2	2,90,986
Kurukshetra	—	—	3	93,192	—	—	1	1,22,319
Kaithal	2	34,069	1	32,128	—	—	1	1,17,285
Karnal	3	41,526	3	75,080	—	—	1	2,21,236
Panipat	1	18,815	3	96,300	—	—	1	2,68,899
Sonipat	1	18,763	2	77,538	—	—	1	2,25,074
Rohtak	2	35,027	—	—	—	—	1	2,94,577
Jhajjar	1	16,162	1	39,002	—	—	1	1,26,746
Faridabad (P)	—	—	1	38,309	—	—	2	11,56,660
Gurgaon (P)	4	71,290	1	27,570	—	—	1	2,01,322
Mewat (P)	6	70,217	—	—	—	—	—	—
Rewari	2	31,036	—	—	—	—	1	1,00,684
Mahendragarh	1	10,195	1	24,323	1	62,077	—	—
Bhiwani	4	55,967	1	44,895	—	—	1	1,69,531
Jind	2	27,746	1	27,541	1	50,435	1	1,35,855
Hisar	2	26,053	1	33,132	1	75,747	1	2,63,186
Fatehabad	—	—	1	23,826	2	1,11,436	—	—
Sirsa	—	—	3	78,919	1	53,811	1	1,60,735
Total	36	5,30,695	26	7,93,838	7	4,15,254	20	42,41,867

P—Provisional

Source : Director of Census Operations, Haryana.

AREA AND POPULATION

Area, Population and Density in the Towns of Haryana : 2001

No. 3.13

Particulars	Area in Sq. Kilometres	Population	Persons Per Sq. Kilometre
1	2	3	4
A—Towns			
Faridabad	198.75	10,55,938	5,313
M. Corp.			
Panipat*	43.81	3,54,148	8,084
Yamunanagar**	44.00	3,06,740	6,971
Rohtak	28.38	2,94.577	10,380
Hisar @	49.43	2,63,186	5,793
Gurgaon @@	28.91	2,28,820	7,915
Sonipat	37.69	2,25,074	5,972
Karnal	22.10	2,21,236	10,011
Bhiwani	27.64	1,69,531	6,134
Ambala †	39.69	1,68,316	4,241
Sirsa	26.43	1,60,735	6,082
Panchkula Urban Estate	25.50	1,40,925	5,526
Ambala City	16.94	1,39,279	8,222
Jind	15.30	1,35,855	8,879
Bahadurgarh ††	21.84	1,31,925	6,041
Thanesar	32.63	1,22,319	3,749
Kaithal	43.75	1,17,285	2,681
Rewari	11.78	1,00,684	8,547
Palwal	8.30	1,00,722	12,135
B—Towns			
Hansi	10.05	75,747	7,537
Narnaul	9.67	62,077	6,420
Fatehabad	10.36	59,917	5,783
Mandi Dabwali	22.33	53,811	2,410
Tohana	13.76	51,519	3,744
Narwana	6.00	50,435	8,406
C—Towns			
71—Others	788.45	13,24,503	1,680

A—Cities having population one lakh or more. Source : Director of Census Operations, Haryana.

B—Towns having population 50,000 to 99,999. C—Town having population less than 50,000

** Includes Jagadhri (M.C.I.) and Sasauli Census Town.

@@ Includes Census Town Sukhrali and Gurgaon (Rural).

† Includes Ambala Cantt. (C.B.)

†† Includes Sankhol Census Town.

* Includes Panipat Taraf Ansar, Panipat Taraf Makhdum Zadgan and Panipat Taraf Rajputan Census Town.

@ Includes Chaudry charan singh Haryana Agriculture University and Mini Secretariat 'Outp Growh'.

AREA AND POPULATION

Trend in Population of Towns

No. 3.14

Class and Name of the City or Town	District	Population					
		2001	1991	1981	1971	1951	1901
1	2	3	4	5	6	7	8
Class—I							
Faridabad M. Corp.	Faridabad	10,55,938	6,17,717	3,30,864	1,22,817	37,393	9,816
Panipat*	Panipat	3,54,148	1,91,212	1,37,927	87,981	54,981	26,914
Yamunanagar**	Yamunanagar	3,06,740	2,19,754	1,60,424	1,15,020	39,627	13,462
Rohtak	Rohtak	2,94,577	2,16,096	1,66,767	1,24,755	71,902	20,323
Hisar@	Hisar	2,63,186	1,81,255	1,37,369	89,437	35,297	17,647
Gurgaon@@	Gurgaon	2,28,820	1,35,884	1,00,877	57,151	18,613	4,765
Sonipat	Sonipat	2,25,074	1,43,922	1,09,369	62,393	30,189	12,990
Karnal	Karnal	2,21,236	1,76,131	1,32,107	92,784	59,790	23,559
Bhiwani	Bhiwani	1,69,531	1,21,629	1,01,277	73,086	52,183	35,917
Ambala ‡	Ambala	1,68,316	1,39,889	1,21,203	1,02,493	94,043	. .
Sirsa	Sirsa	1,60,735	1,12,841	89,068	48,808	24,980	15,800
Panchkula Urban Estate	Panchkula	1,40,925	70,375	11,239	. .	. .	. .
Ambala City	Ambala	1,39,279	1,19,338	1,04,565	83,633	57,979	78,638
Jind	Jind	1,35,855	85,315	56,748	38,161	19,449	8,047
Bahadurgarh ‡‡	Jhajjar	1,31,925	57,235	37,488	25,812	11,170	5,974
Thanesar	Kurukshetra	1,22,319	81,255	49,052	29,555	11,273	5,066
Kaithal	Kaithal	1,17,285	71,142	58,385	45,199	28,422	14,408
Palwal	Faridabad	1,00,722	59,168	47,328	36,207	13,915	12,830
Rewari	Rewari	1,00,684	75,342	51,562	43,885	34,082	27,295
Class—II							
Hansi	Hisar	75,747	59,653	50,365	41,108	25,837	16,523
Narnaul	Mahendragarh	62,077	51,976	41,441	31,875	18,180	19,489
Fatehabad	Fatehabad	59,917	45,500	33,049	22,630	2,968	2,786
Mandi Dabwali	Sirsa	53,811	36,197	29,071	20,921	10,380	. .
Tohana	Fatehabad	51,519	34,215	25,487	16,789	7,955	. .
Narwana	Jind	50,435	38,533	29,242	21,319	10,368	. .
Class—III							
Gohana	Sonipat	48,532	32,496	26,188	16,754	8,796	6,567
Charkhi Dadri	Bhiwani	44,895	32,253	27,315	19,484	8,795	7,009
Jhajjar	Jhajjar	39,002	27,693	24,247	18,947	10,514	12,227
Hodel	Faridabad	38,309	25,635	18,740	14,144	8,303	8,142

AREA AND POPULATION

Trend in Population of Towns

No. 3.14 (Contd.)

Class and Name of the City or Town	District	Population					
		2001	1991	1981	1971	1951	1901
1	2	3	4	5	6	7	8
Shahbad	Kurukshetra	37,289	31,452	26,308	21,500	17,301	11,009
Pehowa	Kurukshetra	33,564	21,986	17,279	11,366	. .	. .
Barwala	Hisar	33,132	24,891	17,648	. .	. .	. .
Ellanabad	Sirsa	32,795	22,312	. .	. .	. .	1,624
Cheeka	Kaithal	32,128	21,089	. .	. .	. .	. .
Kalka	Panchkula	30,830	27,281	21,359	17,711	14,058	7,045
Gharaunda	Karnal	30,172	21,147	17,332	13,045	8632	. .
Samalkha	Panipat	29,866	18,384	13,532	. .	. .	. .
Pinjore	Panchkula	29,609	. .	. .	. .	. .	. .
Ganaur	Sonipat	29,006	20,952	16,489	8,399	. .	. .
Sohna	Gurgaon	27,570	16,348	12,667	8,775	5,138	6,024
Safidon	Jind	27,541	20,056	15,116	12,010	9,426	4,832
Kalanwali	Sirsa	25,163	19,850	9,643	6,531	2,622	. .
Mahendragarh	Mahendragarh	24,323	19,610	14,488	11,496	7,961	9,984
Ratia	Fatehabad	23,826	17,644	13,065	. .	. .	. .
Assandh	Karnal	22,707	16,749	13,209	. .	. .	. .
Ladwa	Kurukshetra	22,339	19,441	15,119	10,666	6,237	3,518
Tarori	Karnal	22,201	16,103	12,803	. .	. .	. .
Babiyal	Ambala	21,644	12,750	7,342	. .	. .	. .
Rania	Sirsa	20,961	. .	16,714	12,464	. .	4,384
Class—IV							
Dharuhera	Rewari	18,892	10,848	. .	. .	. .	. .
Kharkhoda	Sonipat	18,763	13,151	. .	. .	. .	3,765
Naraingarh	Ambala	18,210	13,832	9,370	6,880	. .	. .
Meham	Rohtak	18,174	15,083	11,722	10,541	8,536	7,824
Ferozepur Jhirkha	Gurgaon	17,755	12,413	9,400	7,962	4,444	7,278
Bawani Khera	Bhiwani	17,424	14,159	11,530	. .	. .	. .
Taoru	Gurgaon	17,328	12,534	6,912	. .	. .	. .
Hallymandi	Gurgoan	17,081	13,263	10,140	2,252	1,346	. .
Kalayat	Kaithal	17,051	12,872	10,965	. .	. .	. .

AREA AND POPULATION

Trend in Population of Towns

No. 3.14 (Contd.)

Class and Name of the City or Town	District	Population					
		2001	1991	1981	1971	1951	1901
1	2	3	4	5	6	7	8
Pundri	Kaithal	17,018	14,311	11,804	9,107	6,552	5,834
Kalanaur	Rohtak	16,853	14,524	12,380	. .	. .	7,640
Nilokheri	Karnal	16,405	13,911	11,078	9,357	6,287	. .
Beri	Jhajjar	16,162	14,508	13,490	12,336	9,952	9,723
Pataudi	Gurgaon	16,085	11,278	8,422	6,045	3,688	4,171
Siwani	Bhiwani	15,850	11,109	. .	. .	. .	. .
Narnaund	Hisar	15,116	12,197	. .	. .	. .	. .
Kansepur	Yamunanagar	14,952	. .	. .	. .	. .	. .
Indri	Karnal	14,511	11,131	8,304	. .	. .	. .
Uchana	Jind	14,111	10,216	8,091	6,329	2,745	. .
Julana	Jind	13,635	11,424	9,294	6,890	3,522	. .
Punhana	Gurgaon	13,179	8,679	. .	. .	. .	. .
Sadaura	Yamunanagar	13,176	11,818	10,131	8,971	7,566	9,812
Bawal	Rewari	12,144	9,010	7,760	6,529	5,392	5,739
Radaur	Yamunanagar	11,737	10,165	8,105	6,539	3,837	. .
Loharu	Bhiwani	11,421	9,031	7,247	5,579	3,438	2,175
Tosham	Bhiwani	11,272	8,387	. .	5,039	. .	. .
Nuh	Gurgaon	11,039	7,492	5,992	4,730	2,892	. .
Uklana Mandi	Hisar	10,937	8,599	7,055	5,981	. .	. .
Hathin	Faridabad	10,916	7,863	6,553	. .	. .	4,301
Dundahera	Gurgaon	10,626	6,767	. .	. .	. .	. .
Uncha Siwana	Karnal	10,610	4,860	. .	. .	. .	. .
Kanina	Mahendragarh	10,195	8,601	7,131	5,875	3,457	. .
Class—V							
Buria	Yamunanagar	9,830	7,850	6,258	4,645	3,635	5,865
Chhachhrauli	Yamunanagar	9,710	7,330	6,140	5,382	4,444	5,520
Bilaspur	Yamunanagar	9,621	7,130	. .	. .	. .	. .
Kardhan	Ambala	9,579	. .	. .	. .	. .	. .
Farrukhnagar	Gurgaon	9,521	8,046	6,367	5,487	4,947	6,136
Hassanpur	Faridabad	9,090	7,130	5,109	. .	. .	. .
Farukhpur	Yamunanagar	8,740	5,579	. .	. .	. .	. .
Mustafabad	Yamunanagar	8,516	7,301	. .	. .	. .	. .

AREA AND POPULATION

Trend in Population of Towns

No. 3.14 (Concld.)

Class and Name of the City or Town	District	Population					
		2001	1991	1981	1971	1951	1901
1	2	3	4	5	6	7	8
Asankhurd	Panipat	8,066	. .	. .	. .	. .	. .
Ladrowan	Jhajjar	8,008	. .	. .	. .	. .	. .
Nangal Chaudhry	Mahendragarh	7,368	. .	. .	. .	. .	. .
Raipur Rani	Panchkula	7,031	. .	. .	. .	. .	. .
Jakhal Mandi	Fatehabad	6,895	5,599	4,609	3,919	2,040	. .
Tilpat	Faridabad	6,369	. .	. .	. .	. .	. .
Ateli	Mahendragarh	5,673	4,457	2,993	1,937	1,015	. .
Class—VI							
Rewari (Rural)	Rewari	4,454	. .	. .	. .	. .	. .

Source : Census of India 1971, 1981, 1991 and 2001.

Note :—Class ranges of population.

I—1,00,000 and above

II—50,000 to 99,999

III—20,000 to 49,999

IV—10,000 to 19,999

V—5,000 to 9,999

VI—Upto 4,999

* Includes Panipat Taraf Ansar, Panipat Taraf Makhdum Zadgan and Panipat Taraf Rajputan Census Town.

** Includes Jagadhri (M.Cl.) and Sasauli Census Town.

@ Includes Chaudhry Charan Singh Haryana Agriculture University and Mini Secretariat 'Out Growth'.

@@ Includes Census Town Sukhrali and Gurgaon (Rural).

‡ Includes Ambala Cantt (C.B.)

‡‡ Includes Sankhol Census Town.

AREA AND POPULATION

Cities having Population 1,00,000 and above—2011(P)

No. 3.15

City	Civic status of the City	Population			Literates			Sex Ratio
		Persons	Males	Females	Persons	Males	Females	
1	2	3	4	5	6	7	8	9
Panchkula	MCL	210175	111622	98553	165235	90938	74297	883
Ambala Sadar	MCL	104268	54241	50027	83236	43444	39792	922
Ambala	MCL	196216	103533	92683	155780	85004	70776	895
Yamunanagar	MCL	216628	115404	101224	166419	92164	74255	877
Jagadhri	MCL	124915	67752	57163	95469	53660	41809	844
Thanesar	MCL	154962	83655	71307	119482	67646	51836	852
Kaithal	MCL	144633	76657	67976	103329	59162	44167	887
Karnal	MCL	286974	151668	135306	220711	121652	99059	892
Panipat	MCL	294150	157302	136848	218023	122629	95394	870
Sonipat	MCL	277053	147933	129120	215609	121821	93788	873
Jind	MCL	166225	88561	77664	123267	71129	52138	877
Sirsa	MCL	183282	96806	86476	135435	75796	59639	893
Hisar	MCL	301249	163338	137911	216978	125172	91806	844
Bhiwani	MCL	197662	105372	92290	147807	84028	63779	876
Rohtak	MCL	373133	197754	175379	279509	155679	123830	887
Bhadurgarh	MCL	170426	91736	78690	132108	75714	56394	858
Rewari	MCL	140864	74689	66175	110205	61933	48272	886
Gurgaon	M.Corp.	876824	475612	401212	662969	373164	289805	844
Faridabad	M.Corp.	1404653	750446	654207	1042168	592024	450144	872
Palwal	MCL	127931	67887	60044	90937	52028	38909	884

Source : Director of Census Operations, Haryana.

MCL- Municipal Council.

M.Corp.- Municipal Corporation

P. Provisional

AREA AND POPULATION

Rural/Urban Workers and Non-Workers by Districts—2001

No. 3.16

District	Main workers			Marginal workers			Non-workers			Main Workers as percentage to total population
	Rural	Urban	Total	Rural	Urban	Total	Rural	Urban	Total	
1	2	3	4	5	6	7	8	9	10	11
Ambala	1,67,439	1,08,209	2,75,648	40,544	8,329	48,873	4,49,400	2,40,490	6,89,890	27.17
Panchkula	84,069	66,284	1,50,353	24,590	3,701	28,291	1,51,357	1,38,410	2,89,767	32.10
Yamunanagar	1,75,699	1,05,029	2,80,728	44,851	10,954	55,805	4,28,058	2,77,039	7,05,097	26.95
Kurukshetra	1,91,629	58,967	2,50,596	52,119	5,677	57,796	3,66,195	1,50,867	5,17,062	30.36
Kaithal	2,20,580	47,547	2,68,127	96,361	7,523	1,03,884	4,45,708	1,28,412	5,74,120	28.34
Karnal	2,59,387	96,079	3,55,466	89,770	10,219	99,989	5,87,184	2,31,544	8,18,728	27.90
Panipat	1,64,343	1,24,670	2,89,013	76,786	17,002	93,788	3,34,240	2,50,408	5,84,648	29.87
Sonipat	2,98,540	84,909	3,83,449	1,28,578	11,004	1,39,582	5,30,682	2,25,462	7,56,144	29.98
Rohtak	1,99,869	88,356	2,88,225	72,625	10,223	82,848	3,38,030	2,31,025	5,69,055	30.66
Jhajjar	2,21,480	54,728	2,76,208	1,02,650	9,857	1,12,507	3,60,845	1,30,512	4,91,357	31.38
Faridabad (P)	2,17,763	3,40,291	5,58,054	1,02,516	34,872	1,37,388	4,60,012	8,35,265	12,95,277	28.03
Gurgaon (P)	1,76,671	92,927	2,69,598	46,555	7,352	53,907	3,37,610	2,09,424	5,47,034	30.97
Mewat (P)	2,29,067	17,588	2,46,655	1,45,567	4,251	1,49,818	5,48,766	48,378	5,97,144	24.82
Rewari	1,69,550	35,305	2,04,855	1,23,032	5,735	1,28,767	3,36,595	95,134	4,31,729	26.77
Mahendragarh	1,75,851	28,853	2,04,704	1,41,801	5,359	1,47,160	3,85,233	75,424	4,60,657	25.19
Bhiwani	3,54,627	70,583	4,25,210	1,72,508	11,602	1,84,110	6,27,494	1,88,208	8,15,702	29.84
Jind	3,06,963	65,086	3,72,049	1,41,398	8,499	1,49,897	4,99,889	1,67,992	6,67,881	31.27
Hisar	4,00,228	1,16,589	5,16,817	1,35,302	13,453	1,48,755	6,03,469	2,68,076	8,71,545	33.62
Fatehabad	2,23,971	37,652	2,61,623	94,810	6,542	1,01,352	3,45,220	97,963	4,43,183	32.45
Sirsa	2,81,514	82,432	3,63,946	99,984	11,641	1,11,625	4,41,686	1,99,392	6,41,078	32.59
Total 2001	45,19,240	17,22,084	62,41,324	19,32,347	2,03,795	21,36,142	85,77,673	1,89,425	1,27,67,098	29.52
1991	35,80,049	11,38,677	47,18,726	3,75,089	9,655	3,84,744	84,53,766	9,06,412	1,13,60,178	28.66

P—Provisional

Source : Director of Census Operations, Haryana.

AREA AND POPULATION

Number and Percentage Distribution of Workers (Main + Marginal) by Broad Industrial Categories

No. 3.17

Categories	2001					
	Numbers			Percentage to Total		
	Persons	Males	Females	Persons	Males	Females
1	2	3	4	5	6	7
Cultivators	30,18,014	18,55,547	11,62,467	36.03	32.47	43.67
Agricultural Labourers	12,78,821	7,17,133	5,61,688	15.26	12.55	21.10
Workers in Household Industries	2,14,755	1,32,069	82,686	2.56	2.31	3.11
Other Workers	38,65,876	30,10,777	8,55,099	46.15	52.67	32.12
Total Workers (Main + Marginal)	83,77,466	57,15,526	26,61,940	100.00	100.00	100.00

Source : Director of Census Operations, Haryana.

Note : The main workers is one who has worked for 183 days or more in a year in one or more than one economic activity. A person who has worked for less than 183 days in a year is considered a marginal worker.

AREA AND POPULATION

Working Population (Main + Marginal) Classified into Broad Industrial Categories : 2001

No. 3.18

District	Total Workers (Main + Marginal)					
	As Cultivator			As Agricultural Labourer		
	Persons	Males	Females	Persons	Males	Females
1	2	3	4	5	6	7
Ambala	53,016	49,848	3,168	42,270	33,822	8,448
Panchkula	30,159	20,665	9,494	10,879	7,078	3,801
Yamunanagar	58,701	55,931	2,770	54,470	47,044	7,426
Kurukshetra	73,083	63,669	9,414	70,111	46,296	23,815
Kaithal	1,49,838	1,05,303	44,535	83,948	47,877	36,071
Karnal	1,21,027	95,284	25,743	1,07,946	66,952	40,994
Panipat	89,493	58,449	31,044	55,042	29,268	25,774
Sonipat	1,89,673	1,11,521	78,152	87,390	45,897	41,493
Rohtak	1,43,314	81,803	61,511	45,462	24,350	21,112
Jhajjar	1,77,377	95,706	81,671	44,844	22,885	21,959
Faridabad (P)	1,39,735	82,972	56,763	59,998	28,538	31,460
Gurgaon (P)	67,019	43,717	23,302	19,489	10,595	8,894
Mewat (P)	1,75,417	99,328	76,089	60,616	22,792	37,824
Rewari	1,48,218	76,542	71,676	44,441	17,607	26,834
Mahendragarh	1,92,519	97,633	94,886	39000	15,616	23,384
Bhiwani	3,19,272	1,80,372	1,38,900	70,068	36,379	33,689
Jind	2,61,073	1,51,154	1,09,919	85,740	45,747	39,993
Hisar	2,89,710	1,66,933	1,22,777	1,00,806	54,222	46,584
Fatehabad	1,61,370	97,709	63,661	82,944	46,419	36,525
Sirsa	1,78,000	1,21,008	56,992	1,13,357	67,749	45,608
Total	30,18,014	18,55,547	11,62,467	12,78,821	7,17,133	5,61,688

AREA AND POPULATION

Working Population (Main + Marginal) Classified into Broad Industrial Categories : 2001

No. 3.18 (Concld.)

District	Total Workers (Main + Marginal)								
	In Household Industry			Other Workers			Total Workers (Main + Marginal)		
	Persons	Males	Females	Persons	Males	Females	Persons	Males	Females
1	8	9	10	11	12	13	14	15	16
Ambala	10,764	8,040	2,724	2,18,471	1,84,922	33,549	3,24,521	2,76,632	47,889
Panchkula	5,631	3,505	2,126	1,31,975	1,08,875	23,100	1,78,644	1,40,123	38,521
Yamunanagar	10,831	7,091	3,740	2,12,531	1,70,223	42,308	3,36,533	2,80,289	56,244
Kurukshetra	6,407	3,919	2,488	1,58,791	1,12,526	46,265	3,08,392	2,26,410	81,982
Kaithal	6,662	3,987	2,675	1,31,563	1,02,512	29,051	3,72,011	2,59,679	1,12,332
Karnal	13,426	7,980	5,446	2,13,056	1,72,698	40,358	4,55,455	3,42,914	1,12,541
Panipat	17,695	10,268	7,427	2,20,571	1,71,871	48,700	3,82,801	2,69,856	1,12,945
Sonipat	11,772	7,480	4,292	2,34,196	1,80,552	53,644	5,23,031	3,45,450	1,77,581
Rohtak	9,733	6,078	3,655	1,72,564	1,38,865	33,699	3,71,073	2,51,096	1,19,977
Jhajjar	7,743	4,401	3,342	1,58,751	1,21,817	36,934	3,88,715	2,44,809	1,43,906
Faridabad (P)	22,137	14,980	7,157	4,73,572	3,99,519	74,053	6,95,442	5,26,009	1,69,433
Gurgaon (P)	11,283	6,002	5,281	2,25,714	1,74,537	51,177	3,23,505	2,34,851	88,654
Mewat (P)	7,417	4,312	3,105	1,53,023	1,04,363	48,660	3,96,473	2,30,795	1,65,678
Rewari	8,675	5,323	3,352	1,32,288	1,00,928	31,360	3,33,622	2,00,400	1,33,222
Mahendragarh	7,889	5,013	2,876	1,12,456	85,039	27,417	3,51,864	2,03,301	1,48,563
Bhiwani	12,587	7,643	4,944	2,07,393	1,48,993	58,400	6,09,320	3,73,387	2,35,933
Jind	8,704	5,520	3,184	1,66,429	1,28,721	37,708	5,21,946	3,31,142	1,90,804
Hisar	15,778	9,392	6,386	2,59,278	2,00,271	59,007	6,65,572	4,30,818	2,34,754
Fatehabad	8,842	4,777	4,065	1,09,819	83,954	25,865	3,62,975	2,32,859	1,30,116
Sirsa	10,779	6,358	4,421	1,73,435	1,19,591	53,844	4,75,571	3,14,706	1,60,865
Total	2,14,755	1,32,069	82,686	38,65,876	30,10,777	8,55,099	83,77,466	57,15,526	26,61,940

P—Provisional

Source : Director of Census Operations, Haryana.

AREA AND POPULATION

Age distribution of Rural and Urban Population in Haryana—2001

No. 3.19

Age Group	Total Population			Rural			Urban		
	Total	Males	Females	Total	Males	Females	Total	Males	Females
1	2	3	4	5	6	7	8	9	10
2001									
All Ages	2,11,44,564	1,13,63,953	97,80,611	1,50,29,260	80,52,988	69,76,272	61,15,304	33,10,965	28,04,339
0—4	22,73,739	12,51,155	10,22,584	16,95,476	9,30,854	7,64,622	5,78,263	3,20,301	2,57,962
5—9	26,22,965	14,29,636	11,93,329	19,35,409	10,50,913	8,84,496	6,87,556	3,78,723	3,08,833
10—14	26,83,276	14,36,447	12,46,829	19,55,460	10,42,131	9,13,329	7,27,816	3,94,316	3,33,500
15—19	22,56,559	12,71,643	9,84,916	15,96,808	9,03,241	6,93,567	6,59,751	3,68,402	2,91,349
20—24	19,57,303	10,75,114	8,82,189	13,59,024	7,46,568	6,12,456	5,98,279	3,28,546	2,69,733
25—29	17,33,146	9,11,893	8,21,253	12,03,142	6,32,007	5,71,135	5,30,004	2,79,886	2,50,118
30—34	15,11,037	7,71,117	7,39,920	10,44,343	5,29,149	5,15,194	4,66,694	2,41,968	2,24,726
35—39	14,01,762	7,30,882	6,70,880	9,47,267	4,94,058	4,53,209	4,54,495	2,36,824	2,17,671
40—44	11,07,196	6,00,693	5,06,503	7,36,335	3,95,603	3,40,732	3,70,861	2,05,090	1,65,771
45—49	8,64,937	4,69,917	3,95,020	5,75,558	3,07,604	2,67,954	2,89,379	1,62,313	1,27,066
50—54	6,31,108	3,51,341	2,79,767	4,29,554	2,35,531	1,94,023	2,01,554	1,15,810	85,744
55—59	4,36,948	2,23,135	2,13,813	3,01,459	1,51,400	1,50,059	1,35,489	71,735	63,754
60—64	4,89,742	2,29,532	2,60,210	3,62,364	1,67,243	1,95,121	1,27,378	62,289	65,089
65—69	4,40,663	2,14,964	2,25,699	3,33,094	1,63,329	1,69,765	1,07,569	51,635	55,934
70—74	3,21,755	1,73,911	1,47,844	2,44,178	1,33,938	1,10,240	77,577	39,973	37,604
75—79	1,48,044	79,391	68,653	1,11,360	60,432	50,928	36,684	18,959	17,725
80—	1,83,885	97,585	86,300	1,40,819	76,508	64,311	43,066	21,077	21,989
Age not stated	80,499	45,597	34,902	57,610	32,479	25,131	22,889	13,118	9,771
0—6	33,35,537	18,33,655	15,01,882	24,82,148	13,61,694	11,20,454	8,53,389	4,71,961	3,81,428
7 and above	1,78,09,027	95,30,298	82,78,729	1,25,47,112	66,91,294	58,55,818	52,61,915	28,39,004	24,22,911

Source : Director of Census Operations, Haryana.

AREA AND POPULATION

Population by Religion in Haryana—2001

No. 3.20

District	Hindus	Sikhs	Muslims	Christians	Buddhists	Jains	Other Religions	Religions not stated	Total
1	2	3	4	5	6	7	8	9	10
Ambala	8,56,193	1,32,463	17,263	2,885	226	5,234	57	90	10,14,411
Panchkula	4,10,120	36,194	18,297	1,982	159	1,547	58	54	4,68,411
Yamunanagar	8,49,255	83,524	1,04,073	2,539	79	1,793	265	102	10,41,630
Kurukshetra	6,75,381	1,35,545	12,028	1,456	289	622	40	93	8,25,454
Kaithal	8,48,765	88,700	6,777	1,120	152	394	45	178	9,46,131
Karnal	11,25,279	1,23,160	22,614	1,083	224	1,620	85	118	12,74,183
Panipat	8,73,593	27,437	59,696	1,017	645	4,852	46	163	9,67,449
Sonipat	12,34,225	4,988	31,954	469	708	6,729	2	100	12,79,175
Rohtak	9,24,541	5,079	5,665	203	605	3,959	15	61	9,40,128
Jhajjar	8,69,258	1,281	8,311	113	139	836	5	129	8,80,072
Faridabad	18,96,698	36,005	2,47,293	6,976	1,725	5,560	141	188	21,94,586
Gurgaon	10,26,542	6,672	6,17,918	3,258	838	4,792	65	204	16,60,289
Rewari	7,58,328	1,668	3,194	312	120	1,633	25	71	7,65,351
Mahendragarh	8,05,991	2,026	3,434	34	58	825	58	95	8,12,521
Bhiwani	14,07,363	2,542	12,740	254	321	1,733	6	63	14,25,022
Jind	11,34,539	29,159	20,618	200	76	5,136	33	66	11,89,827
Hisar	14,97,776	14,617	17,431	1,168	296	5,540	61	228	15,37,117
Fatehabad	6,60,331	1,36,660	6,554	468	174	1,704	89	178	8,06,158
Sirsa	8,01,747	3,02,942	7,056	1,648	306	2,658	159	133	11,16,649
Total	1,86,55,925	11,70,662	12,22,916	27,185	7,140	57,167	1,255	2,314	2,11,44,564

Source : Director of Census Operations, Haryana.

AREA AND POPULATION

District-wise Distribution of Population by Languages—2001

No. 3.21

District	Hindi	Punjabi	Urdu	Other	Total
1	2	3	4	5	6
Ambala	864899	133363	1141	15008	1014411
Panchkula	404670	48767	1198	13776	468411
Yamunanagar	910847	107169	18170	5444	1041630
Kurukshetra	655072	166586	651	3145	825454
Kaithal	825825	117566	695	2045	946131
Karnal	1074454	182631	2828	14270	1274183
Panipat	872378	75241	11243	8587	967449
Sonipat	1239315	29844	1924	8092	1279175
Rohtak	892874	43850	500	2904	940128
Jhajjar	863200	8430	752	7690	880072
Faridabad	2042829	69975	41911	39871	2194586
Gurgaon	1444376	16699	175355	23859	1660289
Rewari	755496	6759	401	2695	765351
Mahendragarh	808633	2733	249	906	812521
Bhiwani	1402338	17167	493	5024	1425022
Jind	1148337	39314	322	1854	1189827
Hisar	1429078	88194	967	18878	1537117
Fatehabad	453039	344002	1084	8033	806158
Sirsa	373183	736336	803	6327	1116649
Total	18460843	2234626	260687	188408	21144564
Percentage	87.31	10.57	1.23	0.89	100.0

Source :—Director of Census Operations, Haryana.

AREA AND POPULATION

Scheduled Castes by Districts : 2001

No. 3.22

District	Scheduled Castes									S.C. as %age to total Popul-ation
	Rural			Urban			Total			
	Total	Males	Females	Total	Males	Females	Total	Males	Females	
1	2	3	4	5	6	7	8	9	10	11
Ambala	2,04,358	1,08,979	95,379	50,119	26,391	23,728	2,54,477	1,35,370	1,19,107	25.09
Panchkula	49,911	26,640	23,271	22,726	12,150	10,576	72,637	38,790	33,847	15.51
Yamunanagar	2,04,137	1,09,095	95,042	51,413	27,601	23,812	2,55,550	1,36,696	1,18,854	24.53
Kurukshetra	1,42,668	75,941	66,727	26,726	14,255	12,471	1,69,394	90,196	79,198	20.52
Kaithal	1,73,213	93,745	79,468	30,662	16,627	14,035	2,03,875	1,10,372	93,503	21.55
Karnal	2,14,826	1,15,264	99,562	52,598	28,191	24,407	2,67,424	1,43,455	1,23,969	20.99
Panipat	1,10,365	59,368	50,997	42,438	23,047	19,391	1,52,803	82,415	70,388	15.79
Sonipat	1,81,160	97,764	83,396	50,187	26,884	23,303	2,31,347	1,24,648	1,06,699	18.09
Rohtak	1,23,961	66,994	56,967	55,589	29,757	25,832	1,79,550	96,751	82,799	19.10
Jhajjar	1,25,513	67,846	57,667	31,018	16,744	14,274	1,56,531	84,590	71,941	17.79
Faridabad (P)	1,64,214	88,022	76,192	1,27,167	69,441	57,726	2,91,381	1,57,463	1,33,918	14.64
Gurgaon (P)	91,454	48,747	42,707	36,978	19,602	17,376	1,28,432	68,349	60,083	14.75
Mewat (P)	68,121	36,342	31,779	10,681	5,666	5,015	78,802	42,008	36,794	7.93
Rewari	1,21,789	64,049	57,740	22,663	12,109	10,554	1,44,452	76,158	68,294	18.87
Mahendragarh	1,17,306	61,158	56,148	15,206	8,018	7,188	1,32,512	69,176	63,336	16.31
Bhiwani	2,25,665	1,21,265	1,04,400	53,805	28,820	24,985	2,79,470	1,50,085	1,29,385	19.61
Jind	1,98,790	1,07,461	91,329	36,975	19,715	17,260	2,35,765	1,27,176	1,08,589	19.82
Hisar	2,68,279	1,44,003	1,24,276	69,766	37,242	32,524	3,38,045	1,81,245	1,56,800	21.99
Fatehabad	1,92,707	1,01,678	91,029	28,400	15,020	13,380	2,21,107	1,16,698	1,04,409	27.43
Sirsa	2,32,480	1,22,710	1,09,770	65,076	34,234	30,842	2,97,556	1,56,944	1,40,612	26.65
Total	32,10,917	17,17,071	14,93,846	8,80,193	4,71,514	4,08,679	40,91,110	21,88,585	19,02,525	19.35

Note :—There are no Scheduled Tribes in Haryana.

P—Provisional

Source : Director of Census Operations, Haryana.

AREA AND POPULATION

Scheduled Castes Working Population Classified into Broad Industrial Categories : 2001

No. 3.23

District	Total workers					
	As Cultivator			As Agricultural Labourer		
	Persons	Males	Females	Persons	Males	Females
1	2	3	4	5	6	7
Ambala	2,565	2,395	170	14,043	12,954	1,089
Panchkula	1,190	864	326	1,957	1,634	323
Yamunanagar	3,138	2,970	168	19,900	18,542	1,358
Kurukshetra	2,374	2,123	251	20,133	16,567	3,566
Kaithal	2,822	2,293	529	25,244	20,760	4,484
Karnal	4,299	3,601	698	25,684	20,868	4,816
Panipat	1,683	1,348	335	9,659	7,119	2,540
Sonipat	2,062	1,599	463	18,422	12,972	5,450
Rohtak	1,697	1,173	524	13,925	9,704	4,221
Jhajjar	1,809	1,160	649	10,341	7,268	3,073
Faridabad	4,437	3,285	1,152	11,608	7,794	3,814
Gurgaon	2,180	1,571	609	4,242	3,043	1,199
Rewari	1,964	1,466	498	5,145	3,696	1,449
Mahendragarh	2,267	1,615	652	3,719	2,630	1,089
Bhiwani	14,377	9,919	4,458	17,776	12,531	5,245
Jind	4,604	3,227	1,377	24,974	18,784	6,190
Hisar	16,859	11,393	5,466	36,477	25,303	11,174
Fatehabad	10,955	7,783	3,172	29,527	21,646	7,881
Sirsa	12,536	9,164	3,372	41,518	31,655	9,863
Total	93,818	68,949	24,869	3,34,294	2,55,470	78,824

AREA AND POPULATION

Scheduled Castes Working Population Classified into Broad Industrial Categories : 2001

No. 3.23 (Contd.).

District	Total Workers								
	In Household Industry			Other Workers			Main Workers		
	Persons	Males	Females	Persons	Males	Females	Persons	Males	Females
1	8	9	10	11	12	12	14	15	16
Ambala	1,476	1,158	318	40,250	34,297	5,953	58,334	50,804	7,530
Panchkula	468	329	139	16,383	13,607	2,776	19,998	16,434	3,564
Yamunanagar	1,987	1,179	808	37,901	30,577	7,324	62,926	53,268	9,658
Kurukshetra	747	541	206	26,002	19,074	6,928	49,256	38,305	10,951
Kaithal	856	610	246	21,726	18,086	3,640	50,648	41,749	8,899
Karnal	2,089	1,440	649	33,398	27,296	6,102	65,470	53,205	12,265
Panipat	1,776	1,063	713	25,053	20,687	4,366	38,171	30,217	7,954
Sonipat	1,295	893	402	33,806	27,198	6,608	55,585	42,662	12,923
Rohtak	943	656	287	26,669	21,949	4,720	43,234	33,482	9,752
Jhajjar	775	521	254	24,495	19,650	4,845	37,420	28,599	8,821
Faridabad	2,077	1,401	676	55,697	46,432	9,265	73,819	58,912	14,907
Gurgaon	1,495	992	503	36,522	29,669	6,853	44,439	35,275	9,164
Rewari	1,050	858	192	21,391	18,532	2,859	29,550	24,552	4,998
Mahendragarh	547	448	99	18,589	15,918	2,671	25,122	20,611	4,511
Bhiwani	1,242	912	330	37,213	29,902	7,311	70,608	53,264	17,344
Jind	1,067	874	193	29,126	23,806	5,320	59,771	46,691	13,080
Hisar	2,199	1,579	620	46,371	36,084	10,287	1,01,906	74,359	27,547
Fatehabad	1,156	830	326	22,416	18,682	3,734	64,054	48,941	15,113
Sirsa	1,653	1,159	494	31,995	23,628	8,367	87,702	65,606	22,096
Total	24,898	17,443	7,455	5,85,003	4,75,074	1,09,929	10,38,013	8,16,936	2,21,077

AREA ANDPOPULATION

Scheduled Castes Working Population Classified into Broad Industrial Categories : 2001

No. 3.23 (Concld.).

District	Total workers					
	Marginal workers			Non-workers		
	Persons	Males	Females	Persons	Males	Females
1	17	18	19	20	21	22
Ambala	21,559	14,440	7,119	1,74,584	70,126	1,04,458
Panchkula	5,926	3,189	2,737	46,713	19,167	27,546
Yamunanagar	21,708	13,096	8,612	1,70,916	70,332	1,00,584
Kurukshetra	18,160	6,877	11,283	1,01,978	45,014	56,964
Kaithal	32,123	12,847	19,276	1,21,104	55,776	65,328
Karnal	34,223	16,141	18,082	1,67,731	74,109	93,622
Panipat	22,503	9,444	13,059	92,129	42,754	49,375
Sonipat	33,918	16,253	17,665	1,41,844	65,733	76,111
Rohtak	22,314	11,410	10,904	1,14,002	51,859	62,143
Jhajjar	26,290	13,019	13,271	92,821	42,972	49,849
Faridabad	36,434	17,726	18,708	2,00,490	91,179	1,09,311
Gurgaon	22,339	10,269	12,070	1,21,094	54,459	66,635
Rewari	26,734	10,787	15,947	88,168	40,819	47,349
Mahendragarh	25,659	11,016	14,643	81,731	37,549	44,182
Bhiwani	41,027	17,974	23,053	1,67,835	78,847	88,988
Jind	38,681	16,072	22,609	1,37,313	64,413	72,900
Hisar	40,473	15,988	24,485	1,95,666	90,898	1,04,768
Fatehabad	33,334	12,206	21,128	1,23,719	55,551	68,168
Sirsa	40,320	15,521	24,799	1,69,534	75,817	93,717
Total	5,43,725	2,44,275	2,99,450	25,09,372	11,27,374	13,81,998

Source : Director of Census Operations, Haryana.

AREA AND POPULATION

Literacy in Haryana by Districts : 2011(P)

No. 3.24

District	Literate and Educated persons								
	Rural			Urban			Total		
	Males	Females	Total	Males	Females	TotaL	Males	Females	Total
1	2	3	4	5	6	7	8	9	10
Ambala	2,52,947	1,87,328	4,40,275	2,20,977	1,78,659	3,99,636	4,73,924	3,65,987	8,39,911
Panchkula	1,00,327	69,949	1,70,276	1,33,428	1,08,260	2,41,688	2,33,755	1,78,209	4,11,964
Yamunanagar	2,83,036	2,03,627	4,86,663	2,00,380	1,58,250	3,58,630	4,83,416	3,61,877	8,45,293
Kurukshetra	2,53,884	1,85,475	4,39,359	1,19,123	92,640	2,11,763	3,73,007	2,78,115	6,51,122
Kaithal	3,00,069	1,98,383	4,98452	93,724	69,451	1,63,175	3,93,793	2,67,834	6,61,627
Karnal	3,90,799	2,73,213	6,64,012	1,88,639	1,50,121	3,38,760	5,79,438	4,23,334	10,02,772
Panipat	2,50,016	1,62,615	4,12,631	2,25,443	1,65,982	3,91,425	4,75,459	3,28,597	8,04,056
Sonipat	4,25,204	2,77,694	7,02,898	1,95,169	1,46,320	3,41,489	6,20,373	4,24,014	10,44,387
Rohtak	2,54,746	1,65,192	4,19,938	1,84,951	1,45,124	3,30,075	4,39,697	3,10,316	7,50,013
Jhajjar	2,95,263	1,99,199	4,94,462	1,06,179	78,927	1,85,106	4,01,442	2,78,126	6,79,568
Faridabad	1,45,942	90,297	2,36,239	6,02,622	4,57,373	10,59,995	7,48,564	5,47,670	12,96,234
Palwal	2,87,925	1,63,517	4,51,442	93,274	66,191	1,59,465	3,81,199	2,29,708	6,10,907
Gurgaon	1,95,928	1,33,081	3,29,009	4,44,042	3,38,457	7,82,499	6,39,970	4,71,538	11,11,508
Mewat	2,79,619	1,22,732	4,02,351	44,196	28,527	72,723	3,23,815	1,51,259	4,75,074
Rewari	2,80,335	1,89,897	4,70,232	1,00,041	74,338	1,74,379	3,80,376	2,64,235	6,44,611
Mahendragarh	3,31,002	2,10,909	5,41,911	56,694	41,633	98,327	3,87,696	2,52,542	6,40,238
Bhiwani	5,21,953	3,34,082	8,56,035	1,35,320	1,00,703	2,36,023	6,57,273	4,34,785	10,92,058
Jind	3,87,289	2,43,648	6,30,937	1,26,240	91,933	2,18,173	5,13,529	3,35,581	8,49,110
Hisar	4,49,452	2,79,928	7,29,380	2,27,210	1,65,145	3,92,355	6,76,662	4,45,073	11,21,735
Fatehabad	2,66,048	1,77,511	4,43,559	70,271	55,161	1,25,432	3,36,319	2,32,672	5,68,991
Sirsa	3,42,722	2,30,808	5,73,530	1,29,409	1,00,206	2,29,615	4,72,131	3,31,014	8,03,145
Total	62,94,506	40,99,085	1,03,93,591	36,97,332	28,13,401	65,10,733	99,91,838	69,12,486	1,69,04,324

P—Provisional

Source : Director of Census Operations, Haryana.

AREA AND POPULATION

Literacy among Scheduled Castes in Haryana : 2001

No. 3.25

District	Number of Literate Scheduled Castes									Literate S.C. as %age to total S.C.
	Rural			Urban			Total			
	Males	Females	Total	Males	Females	Total	Males	Females	Total	
1	2	3	4	5	6	7	8	9	10	11
Ambala	65,297	40,780	1,06,077	17,407	12,301	29,708	82,704	53,081	1,35,785	63.16
Panchkula	15,648	9,854	25,502	7,926	5,015	12,941	23,574	14,869	38,443	63.43
Yamunanagar	65,338	40,851	1,06,189	17,378	11,280	28,658	82,716	52,131	1,34,847	62.88
Kurukshetra	41,617	24,898	66,515	8,447	5,286	13,733	50,064	30,184	80,248	56.94
Kaithal	41,642	20,550	62,192	8,158	4,547	12,705	49,800	25,097	74,897	44.68
Karnal	59,524	32,935	92,459	16,191	10,142	26,333	75,715	43,077	1,18,792	53.78
Panipat	32,948	17,084	50,032	13,292	7,419	20,711	46,240	24,503	70,743	56.69
Sonipat	59,639	32,272	91,911	17,002	10,311	27,313	76,641	42,583	1,19,224	62.33
Rohtak	39,090	20,878	59,968	17,689	10,776	28,465	56,779	31,654	88,433	59.46
Jhajjar	41,447	22,053	63,500	11,171	6,754	17,925	52,618	28,807	81,425	62.51
Faridabad	54,750	24,124	78,874	40,105	20,076	60,181	94,855	44,200	1,39,055	55.85
Gurgaon	47,079	25,279	72,358	15,738	9,572	25,310	62,817	34,851	97,668	63.98
Rewari	44,303	24,323	68,626	8,579	5,211	13,790	52,882	29,534	82,416	68.69
Mahendragarh	39,567	21,668	61,235	5,400	2,966	8,366	44,967	24,634	69,601	63.64
Bhiwani	68,289	34,924	1,03,213	16,754	9,583	26,337	85,043	44,507	1,29,550	56.26
Jind	51,721	25,115	76,836	11,105	6,410	17,515	62,826	31,525	94,351	48.95
Hisar	70,384	34,238	1,04,622	21,285	11,969	33,254	91,669	46,207	1,37,876	49.83
Fatehabad	41,814	20,791	62,605	6,979	4,186	11,165	48,793	24,977	73,770	41.01
Sirsa	48,632	26,401	75,033	16,221	9,624	25,845	64,853	36,025	1,00,878	41.39
Total	9,28,729	4,99,018	14,27,747	2,76,827	1,63,428	4,40,255	12,05,556	6,62,446	18,68,002	55.45

Source : Director of Census Operations, Haryana.

* Exclusive of children in the age group of 0—6 years.

AREA AND POPULATION

Disabled Population by District : 2001

No. 3.26

District	In seeing	In speech	In Hearing	In Movement	Mental	Total
1	2	3	4	5	6	7
Ambala	8,293	1,319	987	6,783	2,998	20,380
Panchkula	4,618	646	522	2,705	1,249	9,740
Yamunanagar	9,667	1,346	1,259	7,066	3,235	22,573
Kurukshetra	9,135	1,005	989	6,757	2,545	20,431
Kaithal	7,025	1,233	1,388	8,609	2,167	20,422
Karnal	11,109	1,431	1,550	10,102	3,219	27,411
Panipat	8,145	1,038	957	6,314	2,147	18,601
Sonipat	16,210	1,580	1,506	8,773	2,880	30,949
Rohtak	5,532	1,020	1,055	6,074	2,183	15,864
Jhajjar	5,997	966	1,290	6,001	1,856	16,110
Faridabad	17,272	1,988	2,232	12,198	3,794	37,484
Gurgaon	12,087	1,875	2,243	10,541	2,998	29,744
Rewari	6,334	828	1,120	5,190	1,736	15,208
Mahendragarh	7,669	1,037	1,604	6,867	1,735	18,912
Bhiwani	10,650	1,742	2,255	9,978	3,239	27,864
Jind	15,205	1,425	1,683	10,019	2,775	31,107
Hisar	13,608	1,777	2,107	11,123	3,689	32,304
Fatehabad	13,939	1,093	1,277	7,161	2,154	25,624
Sirsa	18,863	1,571	1,658	9,224	2,996	34,312
Total	2,01,358	24,920	27,682	1,51,485	49,595	4,55,040

Source : Director of Census Operations, Haryana.

AREA AND POPULATION

Area and Population in Various States in India according to 2011(P) Census

No. 3.27

State	Area in sq. Km.	Population	Percentage increase 2001-2011	Females per 1,000 Males	Persons per Sq. Kilometre	Percentage of Literacy	
						Male	Female
1	2	3	4	5	6	7	8
India	32,87,263	1,21,01,93,422	17.65	940	382	82.14	65.46
Andhra Pradesh	2,75,045	8,46,65,533	11.09	992	308	75.56	59.74
Arunachal Pradesh	83,743	13,82,611	25.92	920	17	73.69	59.57
Assam	78,438	3,11,69,272	16.93	954	397	78.81	67.27
Bihar	94,163	10,38,04,637	25.07	916	1,102	73.39	53.33
Chhatisgarh	1,35,191	2,55,40,196	22.59	991	189	81.45	60.59
Goa	3,702	14,57,723	8.17	968	394	92.81	81.84
Gujarat	1,96,024	6,03,83,628	19.17	918	308	87.23	70.73
Haryana	44,212	2,53,53,081	19.90	877	573	85.38	66.77
Himachal Pradesh	55,673	68,56,509	12.81	974	123	90.83	76.60
Jammu & Kashmir	2,22,236	1,25,48,926	23.71	883	124	78.26	58.01
Jharkhand	79,714	3,29,66,238	22.34	947	414	78.45	56.21
Karnataka	1,91,791	6,11,30,704	15.67	968	319	82.85	68.13
Kerala	38,863	3,33,87,677	4.86	1084	859	96.02	91.98
Madhya Pradesh	3,08,245	7,25,97,565	20.30	930	236	80.53	60.02
Maharashtra	3,07,713	11,23,72,972	15.99	925	365	89.82	75.48
Manipur*	22,327	27,21,756	25.61	987	122	86.49	73.17
Meghalaya	22,429	29,64,007	27.82	986	132	77.17	73.78
Mizoram	21,081	10,91,014	22.78	975	52	93.72	89.40
Nagaland	16,579	19,80,602	(–)0.47	931	119	83.29	76.69
Orissa	1,55,707	4,19,47,358	13.97	978	269	82.40	64.36
Punjab	50,362	2,77,04,236	13.73	893	550	81.48	71.34
Rajasthan	3,42,239	6,86,21,012	21.44	926	201	80.51	52.66
Sikkim	7,096	6,07,688	12.36	889	86	87.29	76.43
Tamil Nadu	1,30,058	7,21,38,958	15.60	995	555	86.81	73.86
Tripura	10,486	36,71,032	14.75	961	350	92.18	83.15
Uttar Pradesh	2,40,928	19,95,81,477	20.09	908	828	79.24	59.26
Uttrakhand	53,483	1,01,16,752	19.17	963	189	88.33	70.70
West Bengal	88,752	9,13,47,736	13.93	947	1029	82.67	71.16

AREA AND POPULATION

Area and Population in various States in India according to 2011 Census

No. 3.27 (Concld.)

State	Area in Sq. Km.	Population	Percentage increase 2001-2011	Females per 1,000 Males	Persons per Sq. Kilometre	Percentage of Literacy	
						Male	Female
1	2	3	4	5	6	7	8
Andaman & Nicobar Island's	8,249	3,79,944	6.68	878	46	90.11	81.84
Chandigarh	114	10,54,686	17.10	818	9252	90.54	81.38
Dadra & Nagar Haveli	491	342853	55.50	775	698	86.46	65.93
Daman & Diu	112	2,42,911	53.54	618	2,169	91.48	79.59
Delhi	1,483	1,67,53,235	20.96	866	11,297	91.03	80.93
Lakshadweep	32	64,429	6.23	946	2,013	96.11	88.25
Puducherry	479	12,44,464	27.72	1038	25.98	92.12	81.22

Source :—Director of Census Operations, Haryana.

* Excluding the population of Mao Marum, Paomata and Purul sub-divisions of Senapati district.

R—Revised.

P—Provisional.

AREA AND POPULATION

Working Population according to 2001 census (By States)

No. 3.28

Serial No.	India/State/Union Territory	Persons (i) Males (ii) Females (iii)	Total Population	Main Workers	Percentage of main Workers to total Population	
					1991*	2001
1	2	3	4	5	6	7
	India	(i)	1,02,87,37,436	31,30,04,983	34.10(R)	30.43
		(ii)	53,22,23,090	24,01,47,813	50.93(R)	45.13
		(iii)	49,65,14,346	7,28,57,170	15.93(R)	14.67
	States—					
1.	Andhra Pradesh	(i)	7,62,10,007	2,90,40,873	42.77	38.11
		(ii)	3,85,27,413	1,94,55,492	55.13	50.50
		(iii)	3,76,82,594	95,85,381	30.05	25.44
2.	Arunachal Pradesh	(i)	10,97,968	4,15,007	45.22	37.80
		(ii)	5,79,941	2,67,384	53.52	46.11
		(iii)	5,18,027	1,47,623	35.56	28.50
3.	Assam	(i)	2,66,55,528	71,14,097	31.19	26.69
		(ii)	1,37,77,037	58,49,032	48.38	42.45
		(iii)	1,28,78,491	12,65,065	12.57	9.82
4.	Bihar	(i)	8,29,98,509	2,10,52,875	29.66	25.37
		(ii)	4,32,43,795	1,75,11,018	47.59	40.49
		(iii)	3,97,54,714	35,41,857	9.97	8.91
5.	Chhatisgarh	(i)	2,08,33,803	70,54,595	**	33.86
		(ii)	1,04,74,218	47,42,935	**	45.28
		(iii)	1,03,59,585	23,11,660	**	22.31
6.	Goa	(i)	13,47,668	4,25,305	32.79	31.56
		(ii)	6,87,248	3,26,993	48.28	47.58
		(iii)	6,60,420	98,312	16.77	14.89
7.	Gujarat	(i)	5,06,71,017	1,70,25,074	34.12	33.60
		(ii)	2,63,85,577	1,34,80,566	53.17	51.09
		(iii)	2,42,85,440	35,44,508	13.73	14.60
8.	Haryana	(i)	2,11,44,564	62,41,324	28.66	29.52
		(ii)	1,13,63,953	49,33,004	48.26	43.41
		(iii)	97,80,611	13,08,320	6.01	13.38
9.	Himachal Pradesh	(i)	60,77,900	19,63,882	34.41	32.31
		(ii)	30,87,940	13,33,361	49.08	43.18
		(iii)	29,89,960	6,30,521	19.36	21.09

AREA AND POPULATION

Working Population according to 2001 census (By States)

No. 3.28 (Contd.)

Serial No.	India/State/Union Territory	Persons (i) Males (ii) Females (iii)	Total Population	Main Workers	Percentage of main Workers to total Population	
					1991*	2001
1	2	3	4	5	6	7
10.	Jammu & Kashmir	(i)	1,01,43,700	26,08,668	. .	25.72
		(ii)	53,60,926	22,26,958	. .	41.54
		(iii)	47,82,774	3,81,710	. .	7.98
11.	Jharkhand	(i)	2,69,45,829	64,46,782	**	23.92
		(ii)	1,38,85,037	51,34,067	**	36.98
		(iii)	1,30,60,792	13,12,715	**	10.05
12.	Karnataka	(i)	5,28,50,562	1,93,64,759	38.45	36.64
		(ii)	2,68,98,918	1,38,96,845	53.53	51.66
		(iii)	2,59,51,644	54,67,914	22.73	21.07
13.	Kerala	(i)	3,18,41,374	82,36,973	28.53	25.87
		(ii)	1,54,68,614	64,60,693	44.82	41.77
		(iii)	1,63,72,760	17,76,280	12.81	10.85
14.	Madhya Pradesh	(i)	6,03,48,023	1,91,02,572	37.68	31.65
		(ii)	3,14,43,652	1,40,56,279	51.51	44.70
		(iii)	2,89,04,371	50,46,293	22.82	17.46
15.	Maharashtra	(i)	9,68,78,627	3,47,48,053	39.28	35.87
		(ii)	5,04,00,596	2,44,16,295	51.24	48.44
		(iii)	4,64,78,031	1,03,31,758	26.47	22.23
16.	Manipur	(i)	22,93,896	6,59,364	38.55	28.74
		(ii)	11,61,952	4,30,227	44.21	37.03
		(iii)	11,31,944	2,29,137	32.65	20.24
17.	Meghalaya	(i)	23,18,822	7,57,011	40.32	32.65
		(ii)	11,76,087	4,85,694	49.54	41.30
		(iii)	11,42,735	2,71,317	30.67	23.74
18.	Mizoram	(i)	8,88,573	3,62,450	42.09	40.79
		(ii)	4,59,109	2,25,428	49.59	49.10
		(iii)	4,29,464	1,37,022	33.95	31.91
19.	Nagaland	(i)	19,90,036	7,03,977	42.29	35.37
		(ii)	10,47,141	4,24,811	46.69	40.57
		(iii)	9,42,895	2,79,166	37.32	29.61
20.	Orissa	(i)	3,68,04,660	95,89,269	32.78	26.05
		(ii)	1,86,60,570	80,04,740	52.86	42.90
		(iii)	1,81,44,090	15,84,529	12.10	8.73

AREA AND POPULATION

Working Population according to 2001 census (By States)

No. 3.28 (Contd.)

Serial No.	India/State/Union Territory	Persons (i) Males (ii) Females (iii)	Total Population	Main Workers	Percentage of main Workers to total Population	
					1991*	2001
1	2	3	4	5	6	7
21.	Punjab	(i)	2,43,58,999	78,35,732	30.07	32.17
		(ii)	1,29,85,045	64,26,028	54.12	49.49
		(iii)	1,13,73,954	14,09,704	2.79	12.39
22.	Rajasthan	(i)	5,65,07,188	1,74,36,888	31.62	30.86
		(ii)	2,94,20,011	1,28,41,318	48.53	43.65
		(iii)	2,70,87,177	45,95,570	13.04	16.97
23.	Sikkim	(i)	5,40,851	2,12,904	40.45	39.36
		(ii)	2,88,484	1,46,541	50.82	50.80
		(iii)	2,52,367	66.363	28.63	26.30
24.	Tamil Nadu	(i)	6,24,05,679	2,37,57,783	40.81	38.07
		(ii)	3,14,00,909	1,63,03,310	56.10	51.92
		(iii)	3,10,04,770	74,54,473	25.13	24.04
25.	Tripura	(i)	31,99,203	9,12,292	29.09	28.52
		(ii)	16,42,225	7,42,054	46.99	45.19
		(iii)	15,56,978	1,70,238	10.14	10.93
26.	Uttar Pradesh	(i)	16,61,97,921	3,93,37,649	29.73	23.67
		(ii)	8,75,65,369	3,43,38,260	49.31	39.21
		(iii)	7,86,32,552	49,99,389	7.45	6.36
27.	Uttrakhand	(i)	84,89,349	23,22,347	**	27.36
		(ii)	43,25,924	16,39,242	**	37.89
		(iii)	41,63,425	6,83,105	**	16.41
28.	West Bengal	(i)	8,01,76,197	2,30,23,583	30.23	28.72
		(ii)	4,14,65,985	1,94,94,971	50.66	47.01
		(iii)	3,87,10,212	35,28,612	7.96	9.12
Union Territories —						
1.	Andaman & Nicobar Island's	(i)	3,56,152	1,13,607	32.35	31.90
		(ii)	1,92,972	97,349	52.25	50.45
		(iii)	1,63,180	16,258	8.03	9.96
2.	Chandigarh	(i)	9,00,635	3,28,989	34.83	36.53
		(ii)	5,06,938	2,77,050	54.24	54.65
		(iii)	3,93,697	51,939	10.28	13.19

AREA AND POPULATION

Working Population according to 2001 census (By States)

No. 3.28 (Concld.)

Serial No.	India/State/Union Territory	Persons (i) Males (ii) Females (iii)	Total Population	Main Workers	Percentage of main Workers to total Population	
					1991*	2001
1	2	3	4	5	6	7
3.	Dadra & Nagar Haveli	(i)	2,20,490	96,184	43.91	43.62
		(ii)	1,21,666	71,156	55.94	58.48
		(iii)	98,824	25,028	31.26	25.33
4.	Daman & Diu	(i)	1,58,204	67,522	31.66	42.68
		(ii)	92,512	58,874	50.67	63.64
		(iii)	65,692	8,648	12.04	13.16
5.	Delhi	(i)	1,38,50,507	43,17,516	31.51	31.17
		(ii)	76,07,234	37,94,345	51.61	49.88
		(iii)	62,43,273	5,23,171	7.21	8.38
6.	Lakshadweep	(i)	60,650	11,710	23.96	19.31
		(ii)	31,131	10,288	41.02	33.05
		(iii)	29,519	1,422	5.85	4.82
7.	Pondicherry	(i)	9,74,345	3,17,367	32.41	32.57
		(ii)	4,86,961	2,45,205	50.11	50.35
		(iii)	4,87,384	72,162	14.34	14.81

Source :—Census of India 2001 and Director of Census Operation, Haryana.

* Excluding Jammu & Kashmir.

**Included in old State Boundaries.

AREA AND POPULATION

Scheduled Castes Population, Literacy and workers in various States in India, 2001

No. 3.29

State	Scheduled Castes Population	Scheduled Castes population as percentage to total population	Literate scheduled Castes as percentage to total Scheduled Castes	Total Scheduled Castes Workers* as percentage to total Scheduled castes population
1	2	3	4	5
India	16,66,35,700	16.20	54.69	. .
Andhra Pradesh	1,23,39,496	16.19	53.52	. .
Arunachal Pradesh	6,188	0.56	67.64	. .
Assam	18,25,949	6.85	66.78	.
Bihar	1,30,48,608	15.72	28.47	. .
Gujarat	35,92,715	7.09	70.50	. .
Goa	23,791	1.77	71.92	. .
Haryana	40,91,110	19.35	55.45	. .
Himachal Pradesh	15,02,170	24.72	70.31	. .
Jammu & Kashmir	7,70,155	7.59	59.03	. .
Karnataka	85,63,930	16.20	52.87	. .
Kerala	31,23,941	9.81	82.66	. .
Maharashtra	98,81,656	10.20	71.90	. .
Madhya Pradesh	91,55,177	15.17	58.57	. .
Manipur	60,037	2.77	72.32	. .
Meghalaya	11,139	0.48	56.27	. .
Mizoram	272	0.03	89.20	. .
Nagaland	—	—	—	. .
Orissa	60,82,063	16.53	55.53	. .
Punjab	70,28,723	28.85	56.22	. .
Rajasthan	96,94,462	17.16	52.24	. .
Sikkim	27,165	5.02	63.04	. .
Tamil Nadu	1,18,57,504	19.00	63.19	. .
Tripura	5,55,724	17.37	74.68	. .
Uttar Pradesh	3,51,48,377	21.15	46.27	. .
West Bengal	1,84,52,555	23.01	59.04	. .
Uttrakhand	15,17,186	17.87	63.40	. .
Jharkhand	31,89,320	11.83	37.56	. .
Chhatisgarh	24,18,722	11.61	63.96	. .
Union Territories	26,67,565	16.15	. .	. .

*Total Workers :—Main Workers+Marginal Workers.

Source :—Census of India—2001.

AREA AND POPULATION

Estimated Population of Haryana

No. 3.30 (Population in 00)

Year	First October	Year	First October	Year	First October	Year	First October	Year	First October**
1	2	3	4	5	6	7	8	9	10
1961-(Census)	75,905	1971 (Census)	1,00,364@	1981 (Census)	1,29,226@@	1991 (Census)	1,64,636*	2001 (Census)	2,11,446†
1961	77,149	1971	1,01,664	1981	1,31,065	1991	1.66.980	2001	2,14,670
1962	79,316	1972	1,04,291	1982	1,34,278	1992	1,71,110	2002	2,18,370
1963	81,545	1973	1,06,983	1983	1,37,569	1993	1,75,350	2003	2,22 730
1964	83,835	1974	1,09,744	1984	1,40,942	1994	1,79,730	2004	2,27,070
1965	86,190	1975	1,12,577	1985	1,44,397	1995	1,84,240	2005	2,31,400
1966	88,611	1976	1,15,482	1986	1,47,936	1996	1,88,890	2006	2,35,690
1967	91,102	1977	1,18,463	1987	1,51,562	1997	1,93,700	2007	2,39,970
1968	93,661	1978	1,21,521	1988	1,55,278	1998	1,98,670	2008	2,44,250
1969	96,292	1979	1,24,657	1989	1,59,084	1999	2,03,820	2009	2,48,490
1970	98,997	1980	1,27,875	1990	1,62,984	2000	2,09,140	2010	2,52,700
								2011	2,56,860
								2011 (Census)	2,53,530

@As on 1st April, 1971 (Census 1971)

Source :—Department of Economic and Statistical Analysis, Haryana.

@@As on 1st March, 1981 (Census 1981)

*As on 1st March, 1991 (Census 1991)

**Information have been supplied by Central Statistical Organisation Government of India.

Note :— These annual estimates of population have been worked out on the basis of geometric rate of relevant inter-Census periods.

† As on 1st March, 2001 (Census 2001).

AREA AND POPULATION

Estimated Population of Haryana (As on Ist October)

No. 3.31 (Populaion in 000)

District	Census 2001		2001-02		2002-03		2003-04	
	Population	Density	Population	Density	Population	Density	Population	Density
1	2	3	4	5	6	7	8	9
Ambala	1,014	644	1,032	656	1,050	667	1,071	680
Panchkula	468	522	483	538	491	547	501	558
Yamunanagar	1,042	589	996	563	1,013	573	1,033	584
Kurukshetra	826	540	841	550	856	559	873	571
Kaithal	946	408	960	414	977	422	996	430
Karnal	1,274	506	1,294	513	1,316	522	1,342	533
Panipat	968	763	988	779	1,005	793	1,025	808
Sonipat	1,279	603	1,297	611	1,319	622	1,345	634
Rohtak	940	539	955	547	971	556	990	567
Jhajjar	880	480	901	491	917	500	935	510
Faridabad	2,195	1,020	2,252	1,047	2,291	1,065	2,337	1,086
Gurgaon	1,660	612	1,699	626	1,728	637	1,763	650
Rewari	765	480	777	487	790	496	806	506
Mahendragarh	813	428	825	434	839	442	856	451
Bhiwani	1,425	298	1,447	303	1,472	308	1,501	314
Jind	1,190	440	1,208	447	1,229	455	1,254	464
Hisar	1,537	386	1,563	392	1,590	399	1,622	407
Fatehabad	806	318	819	323	833	328	850	335
Sirsa	1,117	261	1,130	264	1,150	269	1,173	274
Total	21,145	478	21,467	486	21,837	494	22,273	504

AREA AND POPULATION

Estimated Population of Haryana (As on Ist October)

No. 3.31 (Population in 000)

District	2004-05		2005-06		2006-07		2007-08	
	Population	Density	Population	Density	Population	Density	Population	Density
1	10	11	12	13	14	15	16	17
Ambala	1,092	694	1,113	707	1,134	720	1,155	734
Panchkula	511	569	521	580	531	591	541	602
Yamunanagar	1,053	596	1,073	607	1,093	618	1,113	630
Kurukshetra	890	582	907	593	924	604	941	615
Kaithal	1,015	438	1,034	446	1,053	454	1,072	463
Karnal	1,368	543	1,394	553	1,420	563	1,446	574
Panipat	1,045	824	1,065	840	1,085	856	1,105	871
Sonipat	1,371	646	1,397	658	1,423	671	1,449	683
Rohtak	1,009	578	1,028	589	1,047	600	1,066	611
Jhajjar	953	520	971	529	989	539	1,007	549
Faridabad	2,383	1,108	2,428	1,129	2,473	1,150	2,518	1,171
Gurgaon	1,797	662	1,831	675	1,865	687	1,899	700
Rewari	822	516	838	526	853	535	868	545
Mahendragarh	873	460	890	469	906	477	922	486
Bhiwani	1,530	320	1,559	326	1,588	332	1,617	338
Jind	1,278	473	1,302	482	1,326	491	1,350	500
Hisar	1,654	415	1,686	423	1,717	431	1,748	439
Fatehabad	867	342	884	348	900	355	916	361
Sirsa	1,196	280	1,219	285	1,242	290	1,264	296
Total	22,707	514	23,140	523	23,569	533	23,997	543

AREA AND POPULATION

Estimated Population of Haryana (As on Ist October)

No. 3.31 (Concld.) (Population in 000)

District	2008-09		2009-10		2010-11		2011-12	
	Population	Density	Population	Density	Population	Density	Population	Density
1	18	19	20	21	22	23	24	25
Ambala	1,176	747	1,196	760	1,216	773	1,236	785
Panchkula	551	614	560	624	570	635	579	645
Yamunanagar	1,133	641	1,153	652	1,173	663	1,192	674
Kurukshetra	958	626	975	637	992	648	1,008	659
Kaithal	1,091	471	1,110	479	1,129	487	1,148	495
Karnal	1,472	584	1,498	594	1,523	604	1,548	614
Panipat	1,125	887	1,144	902	1,163	917	1,182	932
Sonipat	1,475	695	1,501	707	1,526	719	1,551	731
Rohtak	1,085	622	1,104	633	1,123	644	1,142	654
Jhajjar	1,025	559	1,043	569	1,061	579	1,078	588
Faridabad	2,563	1,192	2,607	1,212	2,651	1,232	2,695	1,253
Gurgaon	1,933	712	1,967	725	2,000	737	2,033	749
Rewari	883	554	898	563	913	573	928	582
Mahendragarh	938	494	954	502	970	511	986	519
Bhiwani	1,646	344	1,675	351	1,703	356	1,731	362
Jind	1,374	509	1,398	517	1,422	526	1,446	535
Hisar	1,779	447	1,810	454	1,841	462	1,871	470
Fatehabad	932	367	948	374	964	380	980	386
Sirsa	1,286	301	1,308	306	1,330	311	1,352	316
Total	24,425	552	24,849	562	25,270	572	25,686	581

Source : Department of Economic and Statistical Analysis, Haryana.

Note :— 1. Estimated figures are final.

2. Density of population has been given per Square Km.

3. District-wise figure are adjusted figures according to the boundaries of the districts as on 1-1-2000. As such district-wise population is different from population given in other tables.

4. Totals may not tally due to rounding off.

AREA AND POPULATION

Estimated Population of India (1st October)*

No. 3.32 (Population in 000)

State/Union Territory	2001	2002	2003	2004	2005
1	2	3	4	5	6
Andhra Pradesh	76,542	77,710	78,616	79,502	80,369
Arunachal Pradesh	1,110	1,121	1,135	1,149	1,163
Assam	26,873	27,317	27,719	28,114	28,506
Bihar	84,385	85,568	87,131	88,662	90,162
Chhattisgarh	20,969	21,412	21,764	22,111	22,455
Goa	1,360	1,357	1,389	1,429	1,474
Gujarat	51,349	52,079	52,944	53,798	54,642
Haryana	21,467	21,837	22,273	22,707	23,140
Himachal Pradesh	6,131	6,203	6,279	6,354	6,426
Jammu & Kashmir	10,291	10,395	10,556	10,717	10,877
Jharkhand	27,271	27,737	28,206	28,664	29,116
Karnataka	53,321	53,969	54,654	55,327	55,992
Kerala	31,972	32,303	32,591	32,875	33,154
Madhya Pradesh	61,055	62,312	63,521	64,720	65,910
Maharashtra	97,926	99,371	1,00,966	1,02,566	1,04,160
Manipur	2,180	2,212	2,240	2,268	2,296
Meghalaya	2,353	2,367	2,397	2,427	2,457
Mizoram	900	907	919	930	942
Nagaland	2,052	2,031	2,057	2,083	2,109
Orissa	37,079	37,503	37,921	38,329	38,728
Punjab	24,625	24,899	25,243	25,586	25,925
Rajasthan	57,370	58,350	59,512	60,670	61,818
Sikkim	552	552	559	566	573
Tamil Nadu	62,742	63,332	63,883	64,416	64,933
Tripura	3,206	3,265	3,307	3,349	3,390
Uttar Pradesh	1,68,451	1,71,532	1,74,956	1,78,406	1,81,868
Uttrakhand	8,578	8,720	8,866	9,013	9,160
West Bengal	80,729	81,928	82,935	83,902	84,842
Andaman & Nicobar Islands	359	372	385	399	413
Chandigarh	921	935	977	1,026	1,080
Dadra & Nagar Haveli	228	223	233	246	260
Daman & Diu	164	178	190	201	212
Delhi	14,150	14,526	14,952	15,386	15,831
Lakshadweep	61	66	68	70	71
Pondicherry	980	973	1,000	1,037	1,079
India	10,39,701	10,55,563	10,72,344	10,89,007	11,05,535

AREA AND POPULATION

Estimated Population of India (1st October)*

No. 3.32 (Concld.) (Population in 000)

State/Union Territory	2006	2007	2008	2009	2010	2011
1	7	8	9	10	11	12
Andhra Pradesh	81,219	82,049	82,858	83,649	84,426	85,188
Arunachal Pradesh	1,178	1,192	1,206	1,221	1,235	1,249
Assam	28,896	29,282	29,660	30,037	30,413	30,791
Bihar	91,631	93,068	94,474	95,849	97,192	98,505
Chhattisgarh	22,797	23,134	23,466	23,796	24,124	24,452
Goa	1,517	1,568	1,629	1,691	1,749	1,799
Gujarat	55,475	56,298	57,109	57,910	58,702	59,485
Haryana	23,569	23,997	24,425	24,849	25,270	25,686
Himachal Pradesh	6,498	6,567	6,636	6,702	6,767	6,831
Jammu & Kashmir	11,035	11,192	11,350	11,506	11,659	11,806
Jharkhand	29,567	30,008	30,438	30,865	31,293	31,727
Karnataka	56,647	57,292	57,927	58,552	59,170	59,780
Kerala	33,426	33,694	33,958	34,216	34,467	34,708
Madhya Pradesh	67,093	68,266	69,428	70,582	71,732	72,879
Maharashtra	1,05,740	1,07,321	1,08,908	1,10,485	1,12,042	1,13,569
Manipur	2,325	2,353	2,381	2,409	2,438	2,466
Meghalaya	2,488	2,518	2,548	2,578	2,609	2,639
Mizoram	953	965	976	988	1,000	1,011
Nagaland	2,135	2,161	2,187	2,212	2,238	2,264
Orissa	39,121	39,505	39,877	40,243	40,603	40,961
Punjab	26,257	26,587	26,916	27,240	27,556	27,861
Rajasthan	62,951	64,077	65,200	66,310	67,401	68,468
Sikkim	580	587	595	602	609	616
Tamil Nadu	65,435	65,919	66,386	66,836	67,273	67,698
Tripura	3,432	3,474	3,515	3,557	3,599	3,641
Uttar Pradesh	1,85,330	1,88,812	1,92,325	1,95,841	1,99,347	2,02,830
Uttrakhand	9,305	9,451	9,597	9,742	9,885	10,027
West Bengal	85,768	86,659	87,506	88,335	89,158	89,987
Andaman & Nicobar Islands	427	442	458	474	489	502
Chandigarh	1,135	1,197	1,267	1,340	1,412	1,480
Dadra & Nagar Haveli	274	290	310	330	348	364
Daman & Diu	223	234	244	255	265	277
Delhi	16,291	16,760	17,236	17,725	18,231	18,758
Lakshadweep	73	74	75	75	76	76
Pondicherry	1,123	1,175	1,239	1,305	1,369	1,427
India	11,21,914	11,38,169	11,54,311	11,70,307	11,86,146	12,01,810

Source : Central Statistical Organisation, Government of India.

Note :— 1. Estimated Figures are final.

2. Totals may not tally on account of rounding off.

AREA AND POPULATION

Population by Major Religious Communities (Census 2001)

No. 3.33

State/Union Territory	Hindus		Muslim		Christians	
	Population	% age increase 1991-01	Population	% age increase 1991-01	Population	% increase 1991-01
1	2	3	4	5	6	7
India	82,75,78,868	23.04	13,81,88,240	36.02	2,40,80,016	22.61
State						
Andhra Pradesh	6,78,36,651	14.43	69,86,856	17.94	11,81,917	(–)2.83
Arunachal Pradesh	3,79,935	18.65	20,675	73.42	2,05,548	130.92
Assam	1,72,96,455	14.95	82,40,611	29.30	9,86,589	32.54
Bihar	6,90,76,919	27.12	1,37,22,048	35.48	53,137	71.58
Jharkhand	1,84,75,681	—	37,31,308	—	10,93,382	—
Goa	8,86,551	17.17	92,210	50.04	3,59,568	2.96
Gujarat	4,51,43,074	22.13	45,92,854	27.33	2,84,092	56.31
Haryana	1,86,55,925	27.03	12,22,916	60.11	27,185	73.16
Himachal Pradesh	58,00,222	16.97	1,19,512	34.08	7,687	73.33
Jammu & Kashmir	30,05,349	—	67,93,240	—	20,299	—
Karnataka	4,43,21,279	15.32	64,63,127	23.48	10,09,164	17.42
Kerala	1,78,83,449	7.29	78,63,842	15.84	60,57,427	7.75
Madhya Pradesh	5,50,04,675	23.34	38,41,449	28.77	1,70,381	37.45
Chhatisgarh	1,97,29,670	—	4,09,615	—	4,01,035	—
Maharashtra	7,78,59,385	21.59	1,02,70,485	34.63	10,58,313	19.58
Manipur	9,96,894	(–)5.91	1,90,939	42.99	7,37,578	17.70
Meghalaya	3,07,822	18.25	99,169	61.35	16,28,986	42.13
Mizoram	31,562	(–)9.27	10,099	122.54	7,72,809	30.69
Nagaland	1,53,162	25.06	35,005	69.58	17,90,349	69.23
Orissa	3,47,26,129	15.86	7,61,985	31.88	8,97,861	34.77
Punjab	89,97,942	28.74	3,82,045	59.58	2,92,800	30.04
Rajasthan	5,01,51,452	27.93	47,88,227	35.82	72,660	51.41
Sikkim	3,29,548	18.59	7,693	99.87	36,115	169.25
Tamil Nadu	5,49,85,079	11.01	34,70,647	13.69	37,85,060	19.05
Tripura	27,39,310	14.86	254,442	29.49	1,02,489	120.54
Uttar Pradesh	13,39,79,263	24.53	3,07,40,158	31.34	2,12,578	19.38
Uttrakhand	72,12,260	—	10,12,141	—	27,116	—
West Bengal	5,81,04,835	14.95	2,02,40,543	25.91	5,15,150	34.34
Union Territories						
Andaman & Nicobar Island's	2,46,589	30.11	29,265	37.05	77,178	14.83
Chandigarh	7,07,978	45.41	35,548	103.40	7,627	51.63
Dadra & Nagar Haveli	2,06,203	55.96	6,524	95.27	6,058	189.58
Daman & Diu	1,41,901	59.17	12,281	35.73	3,362	15.77
Delhi	1,13,58,049	44.10	16,23,520	82.49	1,30,319	56.72
Lakshadweep	2,221	(–)4.96	57,903	18.74	509	(–)14.88
Pondicherry	8,45,449	21.48	59,358	12.28	67,688	15.98

AREA AND POPULATION

Population by Major Religious Communities (Census 2001)

No. 3.33 (Contd.)

State/Union Territory	Sikhs		Budhists		Jains	
	Population	% age increase 1991-01	Population	% age increase 1991-01	Population	% age increase 1991-01
1	8	9	10	11	12	13
India	1,92,15,730	18.18	79,55,207	24.54	42,25,053	26.02
State						
Andhra Pradesh	30,998	41.48	32,037	44.62	41,846	57.53
Arunachal Pradesh	1,865	54.77	1,43,028	28.42	216	237.50
Assam	22,519	36.54	51,029	(–)20.28	23,957	16.04
Bihar	20,780	66.85	18,818	807.77	16,085	41.94
Jharkhand	83,358	—	5,940	—	16,301	—
Goa	970	(–)10.76	649	170.42	820	68.38
Gujarat	45,587	37.96	17,829	53.50	5,25,305	6.91
Haryana	11,70,662	22.35	7,140	246.94	57,167	61.96
Himachal Pradesh	72,355	39.01	75,859	18.38	1,408	16.75
Jammu & Kashmir	2,07,154	—	1,13,787	—	2,518	—
Karnataka	15,326	51.73	3,93,300	438.68	4,12,659	26.54
Kerala	2,762	24.19	2,027	808.97	4,528	24.36
Madhya Pradesh	1,50,772	36.44	2,09,322	24.58	5,45,446	21.99
Chhatisgarh	69,621	—	65,267	—	56,103	—
Maharashtra	2,15,337	33.60	58,38,710	15..83	13,01,843	34.79
Manipur	1,653	27.06	1,926	170.89	1,461	9.27
Meghalaya	3,110	19.07	4,703	60.29	772	73.48
Mizoram	326	9.03	70,494	30.49	179	4375.00
Nagaland	1,152	57.38	1,356	133.39	2,093	74.13
Orissa	17,492	1.13	9,863	7.76	9,154	45.26
Punjab	1,45,92,387	14.29	41,487	66.41	39,276	89.16
Rajasthan	8,18,420	26.07	10,335	131.36	650,493	15.58
Sikkim	1,176	213.60	1,52,042	37.76	183	357.50
Tamil Nadu	9,545	75.17	5,393	153.43	83,359	24.60
Tripura	1,182	59.73	98,922	(–)22.87	477	58.47
Uttar Pradesh	6,78,059	35.88	3,02,031	44.80	2,07,111	23.00
Uttrakhand	2,12,025	—	12,434	—	9,249	—
West Bengal	66,391	19.86	2,43,364	19.54	55,223	60.74
Union Territories						
Andaman & Nicobar Island's	1,587	17.56	421	30.75	23	35.29
Chandigarh	1,45,175	11.43	1,332	90.56	2,592	69.30
Dadra & Nagar Haveli	123	515.00	457	128.50	864	63.33
Daman & Diu	145	43.56	126	306.45	268	26.42
Delhi	5,55,602	21.93	23,705	70.47	1,55,122	63.85
Lakshadweep	6	600.00	1	0.0	—	—
Pondicherry	108	272.41	73	87.18	952	102.55

AREA AND POPULATION

Population by Major Religious Communities (Census 2001)

No. 3.33 (Concld.)

State/Union Territory	Others		Religion not stated	
	Population	% age increase 1991-01	Population	% age increase 1991-01
1	14	15	16	17
India	66,39,626	103.09	7,27,588	75.08
State				
Andhra Pradesh	4,768	85.96	94,934	655.54
Arunachal Pradesh	3,37,399	7.75	9,302	(–)47.30
Assam	22,999	(–)83.36	11,369	12.75
Bihar	52,905	1124.09	37,817	4728.42
Jharkhand	35,14,472	—	25,387	—
Goa	353	(–)12.41	6,547	2280.73
Gujarat	28,698	101.91	33,578	418.34
Haryana	1,255	704.49	2,314	(–)30.22
Himachal Pradesh	425	101.42	432	36.00
Jammu & Kashmir	97	—	1,256	—
Karnataka	1,15,460	1,725.45	1,20,247	232.90
Kerala	2,256	(–)31.11	25,083	134.55
Madhya Pradesh	4,09,285	807.77	16,693	(–)81.30
Chhatisgarh	95,187	—	7,305	—
Maharashtra	2,36,841	137.39	97,713	(–)8.30
Manipur	2,35,280	1572.69	1,057	1661.67
Meghalaya	2,67,245	(–)10.46	7,015	185.05
Mizoram	2,443	31.41	661	(–)77.22
Nagaland	6,108	4.05	811	665.09
Orissa	3,61,981	(–)9.00	20,195	44.92
Punjab	8,594	873.27	4,468	(–)67.87
Rajasthan	5,253	341.06	10,348	(–)25.69
Sikkim	12,926	3356.15	1,168	658.44
Tamil Nadu	7,252	176.79	59,344	235.85
Tripura	1,277	63,750.00	1,104	110300.00
Uttar Pradesh	9,281	28.96	69,440	772.83
Uttrakhand	770	—	3,354	—
West Bengal	8,95,796	98.01	54,895	771.35
Union Territories				
Andaman & Nicobar Island's	238	(–)7.03	851	35.08
Chandigarh	257	542.50	126	129.09
Dadra & Nagar Haveli	90	9.76	171	—
Daman & Diu	103	(–)16.26	18	28.57
Delhi	2,174	132.26	2,016	290.70
Lakshadweep	—	—	10	233.33
Pondicherry	158	1028.57	559	2330.43

Source :— Director of Census Operations, Haryana.

AREA AND POPULATION

Population of Scheduled Castes and Scheduled Tribes (Census 2001)

No. 3.34

State/Union Territory	Scheduled Castes					
	Male	Female	Persons	Rural	Urban	Percentage to population of State/Union Territory
1	2	3	4	5	6	7
India(1) (2)	8,60,88,760	8,05,46,940	16,66,35,700	13,30,10,878	3,36,24,822	16.20
State						
Andhra Pradesh	62,28,011	61,11,485	1,23,39,496	1,02,19,409	21,20,087	16.19
Arunachal Pradesh	3,590	2,598	6,188	3,062	3,126	0.56
Assam	9,43,674	8,82,275	18,25,949	15,53,691	2,72,258	6.85
Bihar	67,84,676	62,63,932	1,30,48,608	1,21,78,555	8,70,053	15.72
Jharkhand	16,40,583	15,48,737	31,89,320	25,88,094	6,01,226	11.83
Goa	12,047	11,744	23,791	10,720	13,071	1.77
Gujarat	18,66,283	17,26,432	35,92,715	21,80,441	14,12,274	7.09
Haryana	21,88,585	19,02,525	40,91,110	32,10,917	8,80,193	19.35
Himachal Pradesh	7,63,333	7,38,837	15,02,170	14,03,050	99,120	24.72
Jammu & Kashmir (2)	4,03,256	3,66,899	7,70,155	6,36,016	1,34,139	7.59
Karnataka	43,39,745	42,24,185	85,63,930	64,17,243	21,46,687	16.20
Kerala	15,25,114	15,98,827	31,23,941	25,53,725	5,70,216	9.81
Madhya Pradesh	48,04,881	43,50,296	91,55,177	69,14,726	22,40,451	15.17
Chhatisgarh	12,13,194	12,05,528	24,18,722	18,99,055	5,19,667	11.61
Maharashtra	50,63,062	48,18,594	98,81,656	60,93,829	37,87,827	10.20
Manipur	29,934	30,103	60,037	20,802	39,235	2.77
Meghalaya	5,920	5,219	11,139	7,065	4,074	0.48
Mizoram	212	60	272	65	207	0.03
Nagaland	Nil	Nil	Nil	Nil	Nil	—
Orissa	30,73,278	30,08,785	60,82,063	53,78,788	7,03,275	16.53
Punjab	37,14,350	33,14,373	70,28,723	53,18,254	17,10,469	28.85
Rajasthan	50,67,679	46,26,783	96,94,462	77,39,926	19,54,536	17.16
Sikkim	13,807	13,358	27,165	23,872	3,293	5.02
Tamil Nadu	59,32,925	59,24,579	1,18,57,504	83,08,890	35,48,614	19.00
Tripura	2,83,186	2,72,538	5,55,724	4,55,623	1,00,101	17.37
Uttar Pradesh	1,85,02,838	1,66,45,539	3,51,48,377	3,08,16,596	43,31,781	21.15
Uttarakhand	7,80,772	7,36,414	15,17,186	12,56,122	2,61,064	17.87
West Bengal	94,69,659	89,82,896	1,84,52,555	1,55,24,925	29,27,630	23.01
Union Territory						
Andaman & Nicobar Island's	Nil	Nil	Nil	Nil	Nil	—
Chandigarh	86,187	71,410	1,57,597	14,740	1,42,857	17.50
Dadra & Nagar Haveli	2,159	1,945	4,104	2,834	1,270	1.86
Delhi	12,65,182	10,78,073	23,43,255	1,88,378	21,54,877	16.92
Daman & Diu	2,498	2,340	4,838	2,920	1,918	3.06
Lakshadweep	Nil	Nil	Nil	Nil	Nil	—
Pondicherry	78,140	79,631	1,57,771	88,545	69,226	16.19

AREA AND POPULATION

Population of Scheduled Castes and Scheduled Tribes (Census 2001)

No. 3.34 (Contd.)

State/Union Territory	Scheduled Tribes						
	Male	Female	Persons	Rural	Urban	Percentage to population of State/U.T.	Percentage of SC &ST to population of State/U.T.
1	8	9	10	11	12	13	14
India(1) (2)	4,26,40,829	4,16,85,411	8,43,26,240	7,73,38,597	69,87,643	8.20	24.40
State							
Andhra Pradesh	25,48,295	24,75,809	50,24,104	46,46,923	3,77,181	6.59	22.78
Arunachal Pradesh	3,52,017	3,53,141	7,05,158	6,06,278	98,880	64.22	64.78
Assam	16,78,117	16,30,453	33,08,570	31,54,546	1,54,024	12.41	19.26
Bihar	3,93,114	3,65,237	7,58,351	7,17,702	40,649	0,91	16.63
Jharkhand	35,65,960	35,21,108	70,87,068	65,00,014	5,87,054	26.30	38.13
Goa	299	267	566	190	376	0.04	1.81
Gujarat	37,90,117	36,91,043	74,81,160	68,66,637	6,14,523	14.76	21.85
Haryana	Nil	Nil	Nil	Nil	Nil	Nil	19.35
Himachal Pradesh	1,22,549	1,22038	2,44,587	2,37,060	7,527	4.02	28.74
Jammu & Kashmir (2)	5,78,949	5,27,030	11,05,979	10,54,488	51,491	10.90	18.49
Karnataka	17,56,238	17,07,748	34,63,986	29,34,530	5,29,456	6.55	22.75
Kerala	1,80,169	1,84,020	3,64,189	3,50,019	14,170	1.14	10.95
Madhya Pradesh	61,95,240	60,38,234	1,22,33,474	1,14,46,448	7,87,026	20.27	35.44
Chhatisgarh	32,87,334	33,29,262	66,16,596	62,64,835	3,51,761	31.76	43.37
Maharashtra	43,47,754	42,29,522	85,77,276	74,86,537	10,90,739	8.85	19.05
Manipur	3,74,319	3,66,822	7,41,141	7,05,912	35,229	34.20	36.97
Meghalaya	9,96,567	9,96,295	19,92,862	16,82,670	3,10,192	85.94	86.42
Mizoram	4,22,963	4,16,347	8,39,310	4,30,883	4,08,427	94.46	94.49
Nagaland	9,13,203	8,60,823	17,74,026	15,44,022	2,30,004	89.14	89.14
Orissa	40,66,783	40,78,298	81,45,081	76,98,358	4,46,723	22.13	38.66
Punjab	Nil	Nil	Nil	Nil	Nil	—	28.85
Rajasthan	36,50,982	34,46,724	70,97,706	67,17,830	3,79,876	12.56	29.72
Sikkim	56,940	54,465	1,11,405	1,01,909	9,496	20.60	25.62
Tamil Nadu	3,28,917	3,22,404	6,51,321	5,51,143	1,00,178	1.04	20.04
Tripura	5,04,320	4,89,106	9,93,426	9,67,997	25,429	31.05	48.42
Uttar Pradesh	55,834	52,129	1,07,963	95,828	12,135	0.06	21.21
Uttarakhand	1,31,334	1,24,795	2,56,129	2,40,209	15,920	3.02	20.89
West Bengal	22,23,924	21,82,870	44,06,794	41,36,366	2,70,428	5.50	28.51

AREA AND POPULATION

Population of Scheduled Castes and Scheduled Tribes (Census 2001)

No. 3.34 (Concld.)

State/Union Territory	Scheduled Tribes						
	Male	Female	Persons	Rural	Urban	Percentage to population of State/U.T.	Percentage of SC &ST to population of State/U.T.
1	8	9	10	11	12	13	14
Union Territory							
Andaman & Nicobar Island's	15,127	14,342	29,469	28,456	1,013	8.27	8.27
Chandigarh	Nil	Nil	Nil	Nil	Nil	—	17.50
Dadra & Nagar Haveli	67,663	69,562	1,37,225	1,27,410	9,815	62.23	64.09
Delhi	Nil	Nil	Nil	Nil	Nil	—	16.92
Daman & Diu	7,190	6,807	13,997	11,188	2,809	8.84	11.90
Lakshadweep	28,611	28,710	57,321	32,209	25,112	94.51	94.51
Pondicherry	Nil	Nil	Nil	Nil	Nil	—	16.19

Source : Census of India, 2001, (Series I, Paper I)

Notes :— (1) No castes were scheduled by the president of India for Nagaland, Andaman and Nikobar Islands and Lakshadweep.

(2) No Tribes were scheduled by President of India for Haryana, Jammu & Kashmir, Punjab, Chandigarh, Delhi & Pondicherry.

SECTION IV

ENVIRONMENT STATISTICS (CLIMATE)

Meteorological data given in this section relate to average rainfall—district-wise.

The figures in this section have been obtained from the Director of Land Records, Haryana.

Table 4.1 gives district-wise monthly average rainfall figures for 2010.

Table 4.2 shows district-wise monthly normal rainfall figures—average of 5 years (2006-2010).

Table 4.3 gives the district-wise average annual rainfall.

ENVIRONMENT STATISTICS (CLIMATE)

Monthly Average Rainfall by Districts : 2010

No.4.1 (Millimetres)

District	Monthly Rainfall				
	January	February	March	April	May
1	2	3	4	5	6
Ambala	9.0	18.0	0.0	0.0	14.5
Panchkula	1.0	10.0	0.0	2.0	2.0
Yamunanagar	9.0	25.5	0.0	2.5	3.5
Kurukshetra	4.5	10.5	0.0	0.0	21.5
Kaithal	1.3	2.3	0.0	0.0	0.0
Karnal	3.5	9.5	0.3	0.0	5.0
Panipat	6.0	14.0	0.0	0.0	28.0
Sonipat	4.0	16.0	0.0	0.0	16.0
Rohtak	8.0	8.0	0.0	0.0	0.0
Jhajjar	2.6	6.4	0.0	0.8	3.4
Faridabad	2.0	26.5	0.0	0.0	0.0
Palwal	0.0	18.0	1.5	0.0	8.7
Gurgaon	0.0	6.5	0.0	3.0	5.2
Mewat	0.0	11.5	0.0	0.0	1.0
Rewari	0.0	7.7	0.0	0.0	0.0
Mahendragarh	0.3	8.8	0.8	0.0	4.3
Bhiwani	5.6	5.6	0.0	0.0	2.0
Jind	12.7	10.3	1.7	3.3	11.3
Hisar	7.0	2.5	2.0	1.3	0.0
Fatehabad	4.0	2.5	0.0	1.0	5.5
Sirsa	6.0	10.0	0.0	0.0	2.0

ENVIRONMENT STATISTICS (CLIMATE)

Monthly Average Rainfall by Districts : 2010

No. 4.1 (Concld.) (Millimetres)

District	Monthly Rainfall							Annual 2010
	June	July	August	September	October	November	December	Total
1	7	8	9	10	11	12	13	14
Ambala	83.0	440.0	233.5	320.5	11.0	0.0	42.5	1172.0
Panchkula	88.0	442.0	192.0	303.0	20.0	2.0	80.0	1142.0
Yamunanagar	24.8	428.3	504.0	346.5	12.5	12.5	14.5	1383.6
Kurukshetra	130.0	255.0	87.0	142.0	0.0	0.0	21.0	671.5
Kaithal	43.3	181.3	146.0	177.0	0.0	0.0	16.3	567.5
Karnal	65.5	188.0	168.5	123.5	0.0	0.0	18.0	581.8
Panipat	49.0	270.0	250.0	255.0	0.0	0.0	8.0	880.0
Sonipat	17.0	245.5	220.0	190.5	0.0	2.0	7.5	718.5
Rohtak	4.5	85.5	201.5	154.5	5.0	3.0	4.5	474.5
Jhajjar	5.0	100.0	260.2	147.0	0.0	1.2	5.0	531.6
Faridabad	0.0	61.0	346.5	236.5	0.0	0.0	0.0	672.5
Palwal	8.0	110.3	251.8	296.0	1.5	16.2	3.5	715.5
Gurgaon	1.7	380.8	380.5	234.8	0.0	6.8	0.0	1019.3
Mewat	13.5	185.8	300.0	359.5	0.0	15.8	2.0	889.1
Rewari	9.0	250.6	252.4	151.0	0.0	25.0	5.0	700.7
Mahendragarh	13.0	165.6	266.2	211.2	0.0	20.0	13.8	704.0
Bhiwani	16.0	155.8	140.4	116.0	0.0	2.2	14.3	457.9
Jind	57.0	235.7	126.7	231.3	0.0	1.0	20.7	711.7
Hisar	27.0	94.5	91.0	93.5	0.0	0.0	11.4	330.2
Fatehabad	38.0	132.5	79.0	142.5	0.0	0.0	21.5	426.5
Sirsa	23.0	91.0	136.0	62.5	0.0	0.0	2.5	333.0

Source : Director-General of Land Records, Haryana.

ENVIRONMENT STATISTICS (CLIMATE)

Monthly Normal Rainfall by Districts Average of 5 years (2006-2010)

No. 4.2 (Millimetres)

District	Monthly				
	January	February	March	April	May
1	2	3	4	5	6
Ambala	11.1	59.4	61.2	14.7	37.9
Panchkula	6.0	79.4	126.0	5.3	27.0
Yamunanagar	10.2	49.5	44.5	17.6	26.6
Kurukshetra	3.9	37.8	22.8	11.2	14.2
Kaithal	3.3	47.5	30.5	15.6	28.3
Karnal	7.3	26.3	21.5	9.0	30.6
Panipat	4.0	20.5	19.3	8.0	18.4
Sonipat	4.0	27.5	21.0	21.0	42.4
Rohtak	4.5	29.5	24.3	35.7	30.0
Jhajjar	1.9	28.4	26.8	8.4	28.5
Faridabad	2.0	28.0	20.0	8.0	33.6
Palwal	0.0	18.0	1.5	0.0	8.6
Gurgaon	0.0	55.3	36.1	2.7	33.2
Mewat	0.0	46.5	12.3	2.3	29.3
Rewari	1.0	34.3	24.5	2.8	26.3
Mahendragarh	2.7	25.2	21.4	8.8	22.7
Bhiwani	3.3	19.0	19.4	8.8	22.8
Jind	8.0	49.9	28.6	13.0	32.7
Hisar	5.8	13.4	11.8	4.8	19.0
Fatehabad	5.3	19.3	17.6	9.9	17.0
Sirsa	5.2	20.0	30.5	13.0	8.0

ENVIRONMENT STATISTICS (CLIMATE)

Monthly Normal Rainfall by Districts Average of 5 years (2006-2010)

No. 4.2 (Concld.) (Millimetres)

District	Monthly							Annual
	June	July	August	September	October	November	December	Total
1	7	8	9	10	11	12	13	14
Ambala	131.6	272.1	137.0	175.3	16.2	3.0	16.7	936.2
Panchkula	93.2	236.6	227.0	177.0	21.0	5.0	42.5	1046.0
Yamunanagar	127.3	274.1	223.0	162.6	12.2	6.3	9.8	963.7
Kurukshetra	69.0	102.7	54.4	87.6	6.0	0.0	11.5	421.1
Kaithal	90.4	95.8	68.5	115.9	3.0	4.0	8.3	511.1
Karnal	52.4	137.8	83.8	123.4	7.5	5.0	18.0	522.6
Panipat	67.2	192.7	110.2	136.0	0.0	7.0	8.0	591.3
Sonipat	58.0	183.2	134.8	164.0	0.0	15.0	4.2	675.1
Rohtak	57.1	106.1	95.6	108.0	5.0	7.0	10.7	513.5
Jhajjar	60.3	104.6	138.6	124.5	0.0	1.2	5.0	528.2
Faridabad	39.1	141.3	167.9	129.3	0.0	2.2	0.4	923.7
Palwal	9.0	68.5	183.5	217.4	4.2	15.1	2.1	527.9
Gurgaon	41.2	162.5	165.7	145.3	2.5	8.0	3.2	655.7
Mewat	58.0	127.4	157.9	209.5	0.0	10.5	2.0	655.7
Rewari	58.7	166.8	117.9	121.7	4.3	25.0	3.4	586.7
Mahendragarh	124.9	118.5	119.3	111.3	18.6	10.9	7.1	591.4
Bhiwani	46.5	96.7	103.0	72.9	1.6	9.3	6.0	409.3
Jind	91.0	147.7	80.5	153.2	3.3	4.6	8.7	621.2
Hisar	46.6	59.2	51.8	60.8	0.0	3.7	5.5	282.4
Fatehabad	51.6	80.7	47.1	92.1	1.5	1.6	9.2	353.3
Sirsa	52.6	45.7	49.2	33.7	4.7	1.7	2.7	267.0

Source : Director-General of Land Records, Haryana.

ENVIRONMENT STATISTICS (CLIMATE)

Average Annual Rainfall by Districts

No. 4.3 (Centimetres)

District	1966	1970	1975	1980	1985	1990	1995	2000	2005	2009	2010
1	2	3	4	5	6	7	8	9	10	11	12
Ambala	69.11	113.52	120.11	96.7	109.9	156.1	165.9	93.1	110.4	76.9	117.2
Panchkula	*	*	*	*	*	*	*	134.1	82.7	69.1	114.2
Yamunanagar	*	*	*	*	*	145.6	148.0	113.4	94.8	93.8	138.4
Kurukshetra	*	*	62.76	60.0	52.9	55.9	102.4	45.7	29.2	29.0	67.1
Kaithal	*	*	*	*	*	90.8	77.7	36.5	60.3	23.3	56.7
Karnal	54.22	56.60	57.57	83.5	44.2	88.5	74.3	47.1	42.0	52.7	58.2
Panipat	*	*	*	*	*	53.7	87.4	40.2	51.6	55.0	88.0
Sonipat	*	*	55.56	101.4	60.1	69.4	91.5	53.8	50.9	68.6	71.8
Rohtak	65.49	54.32	83.90	46.9	59.3	55.1	84.9	43.8	54.7	37.7	47.4
Jhajjar	*	*	*	*	*	*	*	36.0	61.1	45.2	53.2
Faridabad	*	*	*	52.8	59.3	63.9	59.9	37.7	38.1	44.3	67.2
Palwal	*	*	*	*	*	*	*	*	*	32.1	71.5
Gurgaon	57.34	56.35	66.79	54.1	78.3	56.6	73.2	36.3	28.0	52.5	101.9
Mewat	*	*	*	*	*	*	*	*	0.0	50.7	88.9
Rewari	*	*	*	*	*	54.1	95.3	26.2	58.8	34.6	70.1
Mahendragarh	44.49	69.37	62.29	54.6	39.3	55.6	86.0	28.6	59.9	39.3	70.4
Bhiwani	*	*	41.22	30.1	36.6	49.7	66.0	18.7	40.9	24.7	45.8
Jind	42.84	41.55	49.36	31.8	56.2	47.9	99.6	35.0	69.8	54.2	71.2
Hisar	41.98	42.07	40.44	29.3	35.2	41.7	47.3	9.5	35.5	18.6	33.0
Fatehabad	*	*	*	*	*	*	*	9.5	42.9	21.4	42.6
Sirsa	*	*	*	21.3	62.8	46.2	37.1	18.5	21.5	7.2	33.3

*Information included in the old districts.

Source : Director-General of Land Records, Haryana.

SECTION V

VITAL STATISTICS

Vital Statistics—Registration of Births and Deaths is compulsory in Haryana State under Civil Registration Scheme and is governed by Registration of Births and Deaths Act, 1969 enacted by Government of India which was enforced in Haryana in 1970. In addition, information on birth and death rates is also collected under Sample Registration Scheme. The data collected under Sample Registration Scheme is more reliable because there is under-coverage in the Civil Registration Scheme.

The information in Table 5.1 is according to the Sample Registration Scheme whereas the data in Tables 5.2 to 5.7 on birth and death rates is according to the Civil Registration Scheme.

The Table 5.8 explains the estimated age specific death rate for Haryana and India.

BIRTHS AND DEATHS IN HARYANA
SAMPLE REGISTRATION SCHEME
(Per Thousand)

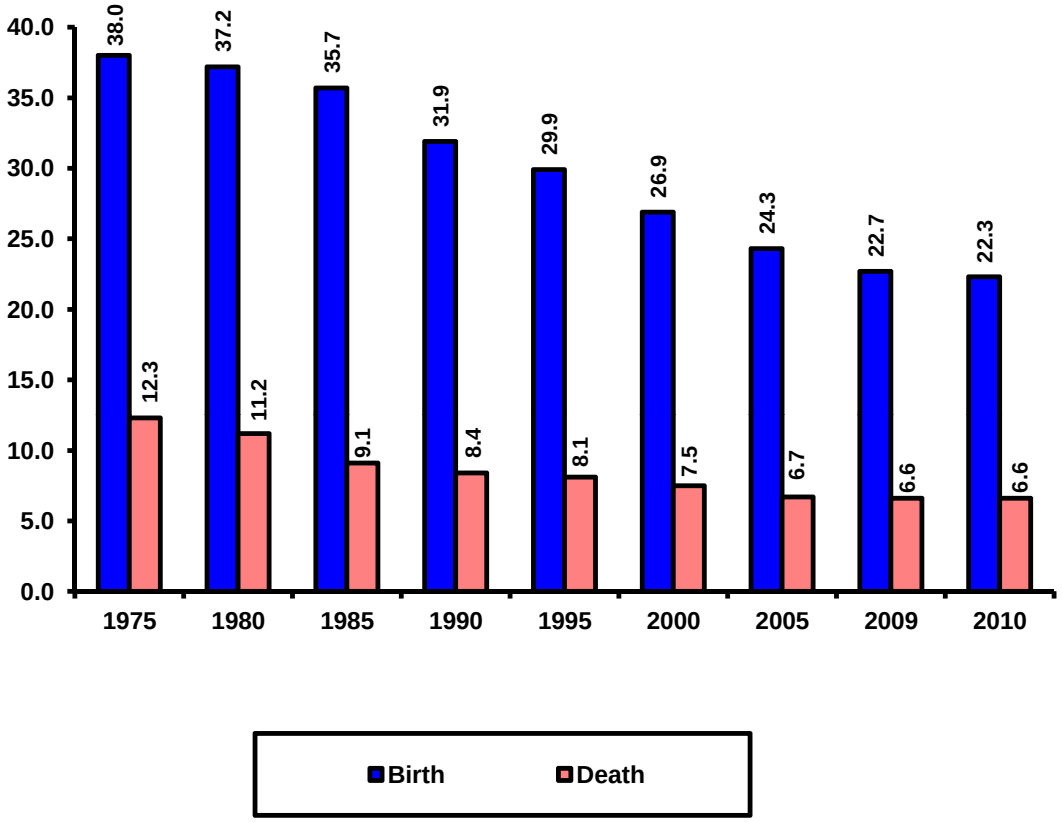

VITAL STATISTICS

Birth Rate, Death Rate and Infant Mortality Rate as per Sample Registration Scheme in Haryana

No. 5.1 (Per thousand)

Year	Birth Rate			Death Rate			Infant Mortality Rate		
	Rural	Urban	Combined	Rural	Urban	Combined	Rural	Urban	Combined
1	2	3	4	5	6	7	8	9	10
1971	44.2	32.4	42.1	10.4	7.3	9.9	74.0	58.0	72.0
1975	39.7	29.7	38.0	13.2	8.3	12.3	122.0	58.0	114.0
1980	38.3	31.4	37.2	12.0	7.2	11.2	112.2	52.8	103.5
1985	36.6	32.9	35.7	9.7	7.1	9.1	92.0	58.0	85.0
1990	33.1	27.5	31.9	8.9	6.9	8.4	73.0	53.0	69.0
1991	34.7	27.2	33.1	8.5	6.8	8.2	73.0	49.0	68.0
1992	33.8	25.3	32.0	9.2	7.0	8.7	79.0	55.0	75.0
1993	32.0	26.4	30.6	8.7	5.5	7.8	69.0	53.0	65.0
1994	32.5	25.8	30.8	8.2	7.7	8.1	70.0	68.0	70.0
1995	31.2	25.4	29.9	8.5	6.8	8.1	70.0	65.0	69.0
1996	30.1	24.1	28.8	8.4	6.9	8.1	70.0	60.0	68.0
1997	29.6	23.8	28.3	8.3	6.9	8.0	70.0	59.0	68.0
1998	28.8	23.3	27.6	8.6	6.9	8.2	72.0	59.0	70.0
1999	27.7	23.3	26.8	8.0	6.4	7.7	70.0	58.0	68.0
2000	27.9	23.0	26.9	7.9	6.2	7.5	69.0	57.0	67.0
2001	27.9	22.9	26.8	7.7	7.4	7.6	68.0	55.0	66.0
2005	25.7	21.0	24.3	7.0	5.8	6.7	64.0	45.0	60.0
2006	25.1	21.1	23.9	6.9	5.6	6.5	62.0	45.0	57.0
2007	24.5	20.8	23.4	7.0	5.7	6.6	60.0	44.0	55.0
2009	23.8	20.1	22.7	7.1	5.7	6.6	54.0	41.0	51.0
2010	23.3	19.8	22.3	7.0	5.6	6.6	51.0	38.0	48.0

Source :—Director General of Health Services, Haryana.

VITAL STATISTICS

Number of Births and Sex Ratio as per Civil Registration Scheme in Haryana

No. 5.2

Year/District	Number of Births					
	Total			Rural		
	Persons	Males	Females	Persons	Males	Females
1	2	3	4	5	6	7
1966	2,88,017	1,58,149	1,29,868	2,43,460	1,33,913	1,09,547
1970	2,95,723	1,62,169	1,33,554	2,50,375	1,37,513	1,12,862
1975	3,06,264	1,68,566	1,37,698	2,48,415	1,37,075	1,11,340
1980	3,17,271	1,77,519	1,39,752	2,43,868	1,38,073	1,05,795
1985	3,14,930	1,82,832	1,32,098	2,28,089	1,35,452	92,637
1990	3,40,200	1,99,187	1,41,013	2,31,281	1,38,649	92,632
1995	3,84,584	2,06,464	1,78,120	2,57,286	1,38,739	1,18,547
2000	4,26,161	2,37,824	1,88,337	2,72,624	1,51,749	1,20,875
2005	4,71,968	2,58,299	2,13,669	2,49,875	1,34,977	1,14,898
2009	5,38,910	2,90,867	2,48,043	2,40,560	1,28,064	1,12,496
2010	5,44,620	2,96,328	2,48,292	2,29,348	1,23,078	1,06,270
2011	5,63,557	3,07,411	2,56,146	2,22,578	1,19,897	1,02,681
Ambala	21522	11835	9687	6194	3417	2777
Panchkula	13611	7257	6354	2384	1263	1121
Yamunanagar	23143	12850	10293	8989	4862	4127
Kurukshetra	21952	12535	9417	6913	3941	2972
Kaithal	23837	13199	10638	9867	5437	4430
Karnal	32250	17825	14425	10745	6069	4676
Panipat	27552	15123	12429	10913	5939	4974
Sonipat	29553	16587	12966	10513	5807	4706
Rohtak	26509	14623	11886	4752	2569	2183
Jhajjar	15828	8719	7109	8120	4381	3739
Faridabad	42913	22861	20052	9007	4805	4202
Palwal	29385	15592	13793	16768	8746	8022
Gurgaon	34550	18675	15875	4958	2648	2310
Mewat	37606	19611	17995	28406	14909	13497
Rewari	19577	10996	8581	7080	4260	3520
Mahendragarh	17020	9797	7223	6324	3500	2824
Bhiwani	31128	16789	14339	17649	9419	8230
Jind	26695	14490	12205	12424	6572	5852
Hisar	39633	21476	18157	16926	9142	7784
Fatehabad	22922	12415	10507	11260	6093	5167
Sirsa	26371	14156	12215	11686	6118	5568

VITAL STATISTICS

Number of Births and Sex Ratio as per Civil Registration Scheme in Haryana

No. 5.2 (Concld.)

Year/District	Number of Births			Sex Ratio of Births (Males per 100 Females)		
	Urban					
	Persons	Males	Females	Total	Rural	Urban
1	8	9	10	11	12	13
1966	44,557	24,236	20,321	122	122	119
1970	45,348	24,656	20,692	121	122	119
1975	57,849	31,491	26,358	122	123	119
1980	73,403	39,446	33,957	127	131	116
1985	86,841	47,380	39,461	138	146	120
1990	1,08,919	60,538	48,381	141	150	125
1995	1,27,298	67,725	59,573	116	117	114
2000	1,53,537	86,075	67,462	126	126	128
2005	2,22,093	1,23,322	98,771	121	117	125
2009	2,98,350	1,62,803	1,35,547	117	114	120
2010	3,15,272	1,73,250	1,42,022	119	116	122
2011	3,40,979	1,87,514	1,53,465	120	117	122
Ambala	15328	8418	6910	122	123	122
Panchkula	11227	5994	5233	114	113	115
Yamunanagar	14154	7988	6166	125	118	130
Kurukshetra	15039	8594	6445	133	133	133
Kaithal	13970	7762	6208	124	123	125
Karnal	21505	11756	9749	124	130	121
Panipat	16639	9184	7455	122	119	123
Sonipat	19040	10780	8260	128	123	131
Rohtak	21757	12054	9703	123	118	124
Jhajjar	7708	4338	3370	123	117	129
Faridabad	33906	18056	15850	114	114	114
Palwal	12617	6846	5771	113	109	119
Gurgaon	29592	16027	13565	118	115	118
Mewat	9200	4702	4498	109	110	105
Rewari	11797	6736	5061	128	121	133
Mahendragarh	10696	6297	4399	136	124	143
Bhiwani	13479	7370	6109	117	114	121
Jind	14271	7918	6353	119	112	125
Hisar	22707	12334	10373	118	117	119
Fatehabad	11662	6322	5340	118	118	118
Sirsa	14685	8038	6647	116	110	121

Source :—Director General of Health Services, Haryana.

VITAL STATISTICS

Deaths as per Civil Registration Scheme in Haryana

No. 5.3

Year/District	Number of Deaths								
	Total			Rural			Urban		
	Persons	Males	Females	Persons	Males	Females	Persons	Males	Females
1	2	3	4	5	6	7	8	9	10
1966	79,612	43,713	35,899	69,702	38,190	31,512	9,910	5,523	4,387
1970	74,983	41,424	33,559	65,111	35,543	29,568	9,872	5,881	3,991
1975	84,108	46,774	37,334	68,593	37,356	31,237	15,515	9,418	6,097
1980	86,274	49,908	36,366	68,155	38,660	29,495	18,119	11,248	6,871
1985	80,417	48,130	32,287	60,301	35,519	24,782	20,116	12,611	7,505
1990	83,831	51,080	32,751	60,410	36,443	23,967	23,421	14,637	8,784
1995	1,00,605	61,335	39,270	74,747	44,992	29,755	25,858	16,343	9,515
2000	1,12,285	71,707	40,578	81,640	51,297	30,343	30,645	20,410	10,235
2005	1,12,478	79,084	33,394	74,760	51,948	22,812	37,718	27,136	10,582
2009	141681	91453	50228	90784	57286	33498	50897	34167	16730
2010	147113	94704	52609	93681	59015	34666	53432	35689	17743
2011	153530	97556	55974	93856	57891	35965	59674	39665	20009
Ambala	7951	4772	3179	4569	2662	1907	3382	2110	1272
Panchkula	3245	1968	1277	1501	897	604	1744	1071	673
Yamunanagar	7786	4729	3057	4779	2903	1876	3007	1826	1181
Kurukshetra	5654	3515	2139	3742	2274	1468	1912	1241	671
Kaithal	6875	4377	2498	5095	3186	1909	1780	1191	589
Karnal	9510	5971	3539	5738	3507	2231	3772	2464	1308
Panipat	6116	3913	2203	3882	2450	1432	2234	1463	771
Sonipat	8417	5511	2906	5552	3490	2062	2865	2021	844
Rohtak	12816	8468	4348	3729	2324	1405	9087	6144	2943
Jhajjar	5366	3494	1872	4047	2589	1458	1319	905	414
Faridabad	8216	5301	2915	1901	1153	748	6315	4148	2167
Palwal	5375	3361	2014	4135	2514	1621	1240	847	393
Gurgaon	8150	5444	2706	2283	1451	832	5867	3993	1874
Mewat	4216	2558	1658	3894	2355	1539	322	203	119
Rewari	5107	3179	1928	3838	2312	1526	1269	867	402
Mahendragarh	5298	3336	1962	4276	2633	1643	1022	703	319
Bhiwani	9253	5904	3349	7223	4531	2692	2030	1373	657
Jind	8148	5217	2931	6389	3986	2403	1759	1231	528
Hisar	12548	8094	4454	7372	4659	2713	5176	3435	1741
Fatehabad	5542	3460	2082	4368	2650	1718	1174	810	364
Sirsa	7941	4984	2957	5543	3365	2178	2398	1619	779

Source :—Director General of Health Services, Haryana.

VITAL STATISTICS

Deaths Classified according to causes as per Civil Registration Scheme in Haryana

No. 5.4

Year/District	Cholera	Small-Pox	Fever	Dysentery and Diarrhoea	Respiratory diseases	Injuries	All Other causes	Total
1	2	3	4	5	6	7	8	9
1966	33	175	58,753	1,058	8,077	1,112	10,404	79,612
1970	—	329	49,052	595	11,115	1,334	12,558	74,983
1975	—	—	43,395	1,071	13,674	2,459	23,509	84,108
1980	—	—	50,004	1,004	7,798	2,041	25,427	86,274
1985	—	—	24,684	883	8,822	3,014	43,014	80,417
1990	—	—	355	734	5,723	2,759	74,260	83,831
1995	1	—	559	1,528	9,948	7,290	81,279	1,00,605
2000	1	—	1,419	846	7,940	4,299	97,780	1,12,285
2005	—	—	436	1,148	8,625	5,941	96,328	1,12,478
2006	—	—	422	1,527	9,465	6,474	1,05,613	1,23,501
Ambala	—	—	12	51	380	302	5,591	6,336
Panchkula	—	—	4	22	153	142	2,437	2,758
Yamunanagar	—	—	7	106	545	266	5,119	6,043
Kurukshetra	—	—	8	37	187	286	4,109	4,627
Kaithal	—	—	13	43	193	160	4,613	5,022
Karnal	—	—	15	72	360	386	6,618	7,451
Panipat	—	—	4	42	394	322	3,894	4,656
Sonipat	—	—	12	106	546	441	6,665	7,770
Rohtak	—	—	42	104	1,594	874	7,950	10,564
Jhajjar	—	—	12	64	404	253	4,086	4,819
Faridabad	—	—	60	107	678	552	7,912	9,309
Gurgaon	—	—	23	40	267	335	4,273	4,938
Mewat	—	—	120	168	331	188	3,808	4,615
Rewari	—	—	18	109	272	278	3,486	4,163
Mahendragarh	—	—	24	66	686	292	3,701	4,769
Bhiwani	—	—	17	111	597	314	7,121	8,160
Jind	—	—	2	115	479	289	5,952	6,837
Hisar	—	—	7	74	800	454	8,708	10,043
Fatehabad	—	—	11	46	229	142	4,072	4,500
Sirsa	—	—	11	44	370	198	5,498	6,121

Source :—Director General of Health Services, Haryana.

Note: — From the year 1987 onwards, fever includes Typhoid, Measles, Malaria and Influenza as per the revised proforma of the Govt. of India. The Simple fever has been included under the column ''All other causes.''

VITAL STATISTICS

Deaths in Different Seasons as per Civil Registration Scheme in Haryana

No. 5.5

Year/District	Rural				Urban				Total Deaths
	Spring	Summer	Autumn	Winter	Spring	Summer	Autumn	Winter	
1	2	3	4	5	6	7	8	9	10
1966	15,144	18,607	17,644	18,307	2,146	2,419	2,609	2,736	79,612
1970	14,159	17,105	14,839	19,008	2,175	2,454	2,404	2,839	74,983
1975	13,159	17,331	20,386	17,717	3,052	3,784	4,676	4,003	84,108
1980	13,782	15,462	20,974	17,042	4,455	4,704	5,292	4,563	86,274
1985	13,767	15,670	15,783	15,081	4,799	5,376	5,083	4,858	80,417
1990	11,982	16,490	15,822	16,116	5,250	6,148	5,869	6,154	83,831
1995	14,194	19,352	20,997	20,204	5,429	7,125	6,592	6,712	1,00,605
2000	20,157	21,627	18,353	21,503	7,376	8,106	7,129	8,034	1,12,285
2005	17,217	19,812	18,550	19,181	8,460	9,717	9,449	10,092	1,12,478
2009	20,479	23,269	22,372	24,664	11,652	12,903	12,251	14,091	1,41,681
2010	22,016	22,894	22,859	25,912	12,780	12,555	13,174	14,923	1,47,113
2011	21,317	22,464	23,993	26,082	13,688	14,287	15,190	16,509	1,53,530
Ambala	961	1107	1126	1375	780	793	771	1038	7951
Panchkula	366	333	339	463	413	403	443	485	3245
Yamunanagar	1128	1107	1151	1393	681	685	774	867	7786
Kurukshetra	886	876	949	1031	466	401	470	575	5654
Kaithal	1157	1232	1346	1360	365	411	456	548	6875
Karnal	1285	1386	1525	1542	840	907	990	1035	9510
Panipat	859	896	984	1143	519	520	542	653	6116
Sonipat	1271	1277	1442	1572	621	721	747	776	8417
Rohtak	824	912	963	1030	2190	2249	2317	2331	12816
Jhajjar	897	1024	985	1141	312	322	322	363	5366
Faridabad	441	428	487	545	1385	1458	1651	1821	8216
Palwal	940	965	1078	1152	286	311	329	314	5375
Gurgaon	510	561	567	645	1311	1342	1564	1650	8150
Mewat	874	1002	1087	931	88	72	86	76	4216
Rewari	923	902	945	1068	280	323	306	360	5107
Mahendragarh	959	1012	1118	1187	252	290	229	251	5298
Bhiwani	1653	1756	1808	2006	480	522	521	507	9253
Jind	1433	1565	1635	1756	404	441	472	442	8148
Hisar	1677	1713	1931	2051	1196	1221	1354	1405	12548
Fatehabad	1018	1075	1121	1154	301	286	283	304	5542
Sirsa	1255	1335	1416	1537	518	609	563	708	7941

Source :—Director General of Health Services, Haryana.

DEATHS ACCORDING TO AGE AND SEX AS PER CIVIL REGISTRATION SCHEME IN HARYANA

VITAL STATISTICS

Deaths according to Age and Sex as per Civil Registration Scheme in Haryana

No. 5.6

Year/District	Under one year		1—4 years		5—9 years		10—14 years	
	Males	Females	Males	Females	Males	Females	Males	Females
1	2	3	4	5	6	7	8	9
1966	8,892	7,592	8,813	8,786	2,271	1,773	1,221	973
1970	7,786	6,655	6,390	6,254	1,862	1,487	1,201	980
1975	8,400	6,773	5,711	6,175	2,160	1,726	1,276	1,058
1980	7,064	5,040	4,087	4,002	2,042	1,561	1,538	1,170
1985	5,056	3,160	3,289	3,089	1,378	1,019	1,041	816
1990	3,717	2,690	2,313	2,112	975	872	761	580
1995	2,503	2,428	2,159	2,117	1,037	891	979	794
2000	2,421	1,868	1,555	1,631	897	692	884	763
2005	2,704	1,421	1,255	982	1,077	606	953	537
2006	2,522	1,552	1,247	1,306	865	712	815	537
Ambala	83	94	39	32	23	34	24	21
Panchkula	30	26	19	15	18	9	13	15
Yamunanagar	144	85	50	76	46	25	28	12
Kurukshetra	66	107	27	52	36	24	16	25
Kaithal	71	42	57	40	36	26	33	14
Karnal	202	75	50	63	22	46	64	37
Panipat	32	35	20	27	19	24	20	18
Sonipat	100	57	62	52	50	49	85	44
Rohtak	380	144	103	77	81	34	95	37
Jhajjar	45	31	38	33	31	24	9	6
Faridabad	130	69	105	86	82	35	62	29
Gurgaon	47	35	46	35	27	23	13	15
Mewat	176	212	170	300	64	103	52	82
Rewari	50	27	21	34	27	10	27	8
Mahendragarh	84	66	53	40	48	47	31	14
Bhiwani	208	112	81	89	58	73	38	37
Jind	121	83	78	80	65	51	50	35
Hisar	369	121	111	64	72	20	85	40
Fatehabad	84	71	32	50	32	31	39	25
Sirsa	100	60	85	61	28	24	31	23

VITAL STATISTICS

Deaths according to Age and Sex as per Civil Registration Scheme in Haryana

No. 5.6 (Contd.)

Year/District	15—19 years		20—29 years		30—39 years		40—49 years	
	Males	Females	Males	Females	Males	Females	Males	Females
1	10	11	12	13	14	15	16	17
1966	1,000	964	1,617	1,793	1,559	1,605	1,996	1,612
1970	1,004	990	1,745	1,923	1,496	1,602	2,020	1,601
1975	1,078	962	2,117	2,490	1,741	1,951	2,363	1,836
1980	1,326	1,149	2,974	3,124	2,287	2,045	2,814	2,036
1985	1,412	999	3,459	3,162	2,715	2,004	3,015	1,833
1990	1,714	1,040	4,534	3,218	3,562	1,832	3,721	1,663
1995	1,522	1,003	5,088	3,365	5,011	2,326	5,244	2,026
2000	1,758	1,065	5,763	3,204	6,435	2,506	7,698	2,460
2005	2,611	1,149	4,600	1,883	7,764	2,751	8,999	2,501
2006	1,351	722	5,072	2,024	6,258	1,939	9,732	2,724
Ambala	42	23	213	80	261	103	336	168
Panchkula	20	11	86	49	102	52	230	72
Yamunanagar	31	50	177	97	202	96	380	144
Kurukshetra	52	18	198	87	214	89	317	129
Kaithal	51	29	183	81	275	93	463	133
Karnal	69	34	303	118	383	73	639	133
Panipat	41	27	200	68	241	59	413	102
Sonipat	108	48	283	108	367	102	552	149
Rohtak	183	108	677	328	719	250	1,018	226
Jhajjar	59	44	192	55	254	65	390	73
Faridabad	103	39	436	139	527	127	811	258
Gurgaon	58	9	257	51	246	62	377	74
Mewat	27	39	81	95	118	80	241	103
Rewari	39	13	150	39	228	34	294	87
Mahendragarh	46	36	134	65	202	71	292	86
Bhiwani	109	49	289	147	436	122	562	170
Jind	77	33	318	104	369	140	606	156
Hisar	119	41	498	136	597	112	958	181
Fatehabad	48	40	180	68	219	88	366	116
Sirsa	69	31	217	109	298	121	487	164

VITAL STATISTICS

Deaths according to Age and Sex as per Civil Registration Scheme in Haryana

No. 5.6 (Concld.)

Year/District	50—59 years		60 years and above		Total	
	Males	Females	Males	Females	Males	Females
1	18	19	20	21	22	23
1966	3,213	2,285	13,131	8,516	43,713	35,899
1970	3,609	2,510	14,311	9,557	41,424	33,559
1975	3,343	2,160	18,585	12,203	46,774	37,334
1980	3,830	2,394	21,946	13,845	49,908	36,366
1985	4,218	2,342	22,547	13,863	48,130	32,287
1990	4,495	2,047	25,288	16,697	51,080	32,751
1995	5,752	2,319	32,040	22,001	61,335	39,270
2000	7,919	2,665	36,377	23,724	71,707	40,578
2005	10,364	2,715	38,757	18,849	79,084	33,394
2006	11,530	3,511	44,431	24,651	83,823	39,678
Ambala	589	314	2,211	1,646	3,821	2,515
Panchkula	277	116	1,003	595	1,798	960
Yamunanagar	399	231	2,051	1,719	3,508	2,535
Kurukshetra	363	147	1,584	1,076	2,873	1,754
Kaithal	510	176	1,725	984	3,404	1,618
Karnal	683	211	2,841	1,405	5,256	2,195
Panipat	534	94	1,787	895	3,307	1,349
Sonipat	655	195	3,044	1,660	5,306	2,464
Rohtak	1,097	293	3,093	1,621	7,446	3,118
Jhajjar	457	102	1,901	1,010	3,376	1,443
Faridabad	968	244	3,383	1,676	6,607	2,702
Gurgaon	533	136	1,881	1,013	3,485	1,453
Mewat	275	92	1,340	965	2,544	2,071
Rewari	365	101	1,666	943	2,867	1,296
Mahendragarh	367	84	2,030	973	3,287	1,482
Bhiwani	704	235	3,073	1,568	5,558	2,602
Jind	667	202	2,277	1,325	4,628	2,209
Hisar	1,152	226	3,860	1,281	7,821	2,222
Fatehabad	405	130	1,551	925	2,956	1,544
Sirsa	530	182	2,130	1,371	3,975	2,146

Source :—Director General of Health Services, Haryana.

VITAL STATISTICS

Distribution of Infant Deaths in Haryana

No. 5.7

Year/District	Total death under one year	Under one week		Over one week but not exceeding one month		Over one month but not exceeding six months		Over six months but not exceeding one year	
		Total	Percentage to Col. 2	Total	Percentage to Col.2	Total	Percentage to Col. 2	Total	Percentage to Col. 2
1	2	3	4	5	6	7	8	9	10
1966	16,484	2,999	18.2	3,357	20.4	5,403	32.8	4,725	28.6
1970	14,441	2,555	17.7	3,132	21.7	4,704	32.6	4,050	28.0
1975	15,173	2,647	17.4	3,615	23.8	5,377	35.5	3,534	23.3
1980	12,104	2,182	18.0	2,487	20.6	4,842	40.0	2,593	21.4
1985	8,216	1,388	16.9	1,480	18.0	3,706	45.1	1,642	20.0
1990	6,407	1,355	21.2	1,833	28.6	1,789	27.9	1,430	22.3
1995	4,931	819	16.6	768	15.6	2,387	48.4	957	19.4
2000	4,289	1,023	23.8	519	12.1	2,066	48.2	681	15.9
2005	4,125	1,336	32.4	455	11.0	1,746	42.3	588	14.3
2006	4,074	1,933	47.4	407	10.0	1,272	31.2	462	11.3
Ambala	177	95	53.7	16	9.0	51	28.8	15	8.5
Panchkula	56	29	51.8	10	17.9	8	14.3	9	16.1
Yamunanagar	229	94	41.0	19	8.3	92	40.2	24	10.5
Kurukshetra	173	76	43.9	17	9.8	62	35.8	18	10.4
Kaithal	113	47	41.6	11	9.7	42	37.2	13	11.5
Karnal	277	100	36.1	29	10.5	123	44.4	25	9.0
Panipat	67	15	22.4	—	—	33	49.3	19	28.4
Sonipat	157	59	37.6	21	13.4	56	35.7	21	13.4
Rohtak	524	306	58.4	62	11.8	121	23.1	35	6.7
Jhajjar	76	37	48.7	—	—	29	38.2	10	13.2
Faridabad	199	108	54.3	16	8.0	49	24.6	26	13.1
Gurgaon	82	33	40.2	18	22.0	23	28.0	8	9.8
Mewat	388	129	33.2	26	6.7	165	42.5	68	17.5
Rewari	77	42	54.5	4	5.2	23	29.9	8	10.4
Mahendragarh	150	71	47.3	15	10.0	35	23.3	29	19.3
Bhiwani	320	199	62.2	22	6.9	83	25.9	16	5.0
Jind	204	120	58.8	22	10.8	46	22.5	16	7.8
Hisar	490	246	50.2	51	10.4	135	27.6	58	11.8
Fatehabad	155	60	38.7	16	10.3	51	32.9	28	18.1
Sirsa	160	67	41.9	32	20.0	45	28.1	16	10.0

Source :—Director General of Health Services, Haryana.

VITAL STATISTICS

Estimated age-specific death rate in Haryana and India during the year 2010

No. 5.8 (Per thousand)

Age group	Rural		Urban		Combined	
	Haryana	India	Haryana	India	Haryana	India
1	2	3	4	5	6	7
Below 1	55.6	53.8	47.2	31.8	53.5	48.9
1—4	2.0	4.3	2.3	1.4	2.1	3.6
0—4	13.2	14.9	10.4	7.8	12.5	13.3
5—9	1.0	1.1	0.5	0.6	0.9	1.0
10—14	0.5	1.0	0.4	0.6	0.5	0.9
15—19	1.6	1.4	0.5	1.0	1.3	1.3
20—24	2.7	2.1	2.1	1.4	2.5	1.9
25—29	2.1	2.4	1.4	1.7	1.9	2.1
30—34	3.3	2.6	2.2	1.9	2.9	2.4
35—39	4.0	3.5	2.8	2.5	3.6	3.2
40—44	5.4	4.1	3.3	3.4	4.8	3.9
45—49	8.4	6.5	5.2	5.0	7.3	6.0
50—54	11.0	9.1	8.6	7.2	10.1	8.5
55—59	9.3	12.9	11.2	11.8	9.9	12.6
60—64	18.3	21.4	14.3	18.1	16.8	20.5
65—69	40.1	36.4	19.5	29.6	33.0	34.6
70—74	41.2	52.0	43.1	41.7	41.8	49.3
75—79	73.0	75.6	65.1	65.5	70.9	73.0
80—84	82.4	104.5	125.0	94.8	93.6	101.9
85 and over	148.9	178.3	153.9	167.9	150.1	175.7
All ages	7.0	7.7	5.6	5.8	6.6	7.2

Source :—Registrar General, India.

SECTION VI

EDUCATION

This section presents data on education in the Haryana State. The information contained in this chapter has been taken from the Director of Higher/Secondary/Primary Education, Haryana and from the Ministry of Human Resource Development (Deptt. of Education), Government of India.

Table 6.1 shows number of recognised institutions in Haryana.

Table 6.2 shows the classification of colleges by management and nature of education imparted therein in Haryana.

Table 6.3 shows the district-wise classification of colleges in Haryana.

Table 6.4 shows the number of scholars in recognised colleges in Haryana.

Table 6.5 gives the classification of recognised schools in Haryana.

Table 6.6 shows the number of students in recognised schools for general education according to qualifications in Haryana.

Table 6.7 shows the number of Scheduled Castes Students in recognised Schools of Haryana (class-wise).

Table 6.8 shows the number of teachers in Schools of Haryana (institution-wise).

Table 6.9 gives the number of students in schools of Haryana (class-wise).

Table 6.10 gives the intake capacity in Degree courses in Engineering by Department-wise.

Table 6.11 depicts the expenditure incurred on educational institutions by type of education in Haryana.

Table 6.12 shows the district-wise and year-wise teacher-pupil ratio in Haryana.

Table 6.13 to 6.15 give the number of recognised institutions, teachers and scholars in India (State-wise).

Table 6.16 and 6.17 depict the Enrolment ratio for general education and Scheduled Castes Students in recognised schools in India (State-wise).

EDUCATION

Number of Recognised Institutions in Haryana

No. 6.1

Type of Institutions	1966-67	1970-71	1975-76	1980-81
1	2	3	4	5
Universities	1	1	3	3
Arts and Science Colleges	40	65	98	98
Colleges for Physical Education	—	—	1	1
Teachers Training Colleges	5	12	19	20
High/Senior Secondary Schools	597	975	1,129	1,473
Middle/Senior Basic Schools	735	760	758	881
Primary/Junior Basic Schools	4,447	4,204	5,149	4,934
Pre-Primary Schools	2	3	7	27
Schools for Physical Education	—	—	1	—
Teachers Training Schools	10	12	10	1
Schools for Handicapped	5	5	5	5

EDUCATION

Number of Recognised Institutions in Haryana

No. 6.1 (Concld.)

Type of Institutions	1985-86	1990-91	1995-96	2000-01	2005-06	2010-11	2011-12
1	6	7	8	9	10	11	12
Universities	3	3	4	4	5	24	24
Arts and Science Colleges	110	120	130	150	168	190	192
Colleges for Physical Education	1	1	1	1	1	1	1
Teachers Training Colleges	18	18	18	20	36	472	472
High/Senior Secondary Schools	1,946	2,356	2,998	4,138	5,317	6,771	6983
Middle/Senior Basic Schools	1,121	1,399	1,499	1,887	2,168	3,439	3610
Primary/Junior Basic Schools	5,078	5,109	5,474	11,013	12,152	13,073	14448
Pre-Primary Schools	27	27	27	27	27	21	21
Schools for Physical Education	—	—	—	—	—	—	—
Teachers Training Schools	—	—	17	17	17	17	17
Schools for Handicapped	5	6	6	6	6	6	6

R—Revised. Source : —Director-General of Higher/Secondary/Elementary Education, Haryana.

* Excluding Primary & Pre Primary schools attach with Middle, High, Sr. Secondary Schools.

EDUCATION

Classification of Colleges by Management and Nature of Education imparted in Haryana

No. 6.2

Type of Education imparted	Total									
	66-67	75-76	80-81	85-86	90-91	95-96	2000-01	2005-06	2010-11	2011-12
1	2	3	4	5	6	7	8	9	10	11
1. Arts and Science—										
(i.) General	31	76	75	83	89	89	102	108	120	121
(ii.) For Women	9	22	23	27	31	41	48	60	70	71
2. Medicine—										
(i.) General	1	6	4	4	4	5	7	7	24	24
(ii.) For Women	—	—	1	1	1	1	1	2	—	3
3. Education—										
(i.) General	5	16	15	15	15	15	16	33	440	440
(ii.) For Women	—	3	5	3	3	3	4	3	32	32
4. Law*	—	1	—*	—*	—*	—*	1	1	11	11
5. Engineering	1	1	1	1	2	4	25	44	52	161
6. Agriculture	2	2	2	2	2	2	3	3	7	7
7. Commerce	—	—	—	—	—	—	—	—	1	—
8. Physical Training	—	1	1	1	1	1	1	1	1	1
9. Oriental Studies@	—	—	15	15	15	15	15	15	13	13
10. Veterinary Science@@	1	2	2	2	2	2	2	2	2	—
11. Technology	1	1	1	1	1	1	1	1	2	2
12. Dairy Science	1	1	1	1	1	1	1	1	1	1
13. Architecture	—	—	—	—	—	—	—	—	—	—
14. Home Science**	—	1	—	—	—	—	—	—	—	—
15. Rural Institute	—	—	—	—	—	—	—	—	—	—
16. Co-operative Training Institute	—	—	—	—	1	1	1	1	—	—
Total	52	133	146	156	168	181	228	282	776	887
General	43	108	117	125	133	136	175	217	674	781
for Women	9	25	29	31	35	45	53	65	102	106

EDUCATION

Classification of Colleges by Management and Nature of Education imparted in Haryana

No.6.2 (Contd.)

Type of Education imparted	Managed by Government									
	66-67	75-76	80-81	85-86	90-91	95-96	2000-01	2005-06	2010-11	2011-12
1	12	13	14	15	16	17	18	19	20	21
1. Arts and Science—										
(i.) General	8	12	23	32	39	39	48	49	60	61
(ii.) For Women	2	1	1	1	2	3	7	11	16	17
2. Medicine—										
(i.) General	1	1	1	1	1	2	2	2	2	2
(ii.) For Women	—	—	—	—	—	—	—	—	—	—
3. Education—										
(i.) General	1	1	1	1	1	1	2	2	2	2
(ii.) For Women	—	—	—	—	—	—	—	—	—	—
4. Law*	—	—	—	—	—	—	—	—	—	—
5. Engineering	1	—	—	1	1	4	3	6	10	10
6. Agriculture	—	—	—	—	—	—	—	—	1	1
7. Commerce	—	—	—	—	—	—	—	—	—	—
8. Physical Training	—	—	—	—	—	—	—	—	—	—
9. Oriental Studies@	—	—	1	—	—	—	1	1	—	—
10. Veterinary Science@@	—	—	—	—	—	—	—	—	—	—
11. Technology	—	—	—	—	—	—	—	—	1	1
12. Dairy Science	1	1	1	1	1	1	1	1	1	1
13. Architecture	—	—	—	—	—	—	—	—	—	—
14. Home Science**	—	—	—	—	—	—	—	—	—	—
15. Rural Institute	—	—	—	—	—	—	—	—	—	—
16. Co-operative Training Institute	—	—	—	—	—	1	1	1	—	—
Total	14	16	28	37	45	51	65	73	93	95
General	12	15	27	36	43	48	58	62	77	78
For Women	2	1	1	1	2	3	7	11	16	17

EDUCATION

Classification of Colleges by Management and Nature of Education imparted in Haryana

No. 6.2 (Concld.)

Type of Education imparted	Aided										Un-Aided			
	66-67	75-76	80-81	85-86	90-91	95-96	2000-01	2005-06	2010-11	2011-12	2000-01	2005-06	2010-11	2011-12
1	22	23	24	25	26	27	28	29	30	31	32	33	34	35
1. Arts and Science—														
(i.) General	23	64	52	51	50	50	47	48	48	48	7	11	12	12
(ii.) For Women	7	21	22	26	29	38	33	33	34	34	8	16	20	20
2. Medicine—														
(i.) General	—	5	3	3	3	3	5	5	1	1	—	—	21	21
(ii.) For Women	—	—	1	1	1	1	1	1	1	1	—	1	2	2
3. Education—														
(i.) General	4	15	14	14	14	14	13	15	12	12	1	16	426	426
(ii.) For Women	—	3	5	3	3	3	3	—	2	2	1	3	30	30
4. Law*	—	1	—	—	—	—	—	—	—	--	1	1	11	11
5. Engineering	—	1	1	1	1	—	1	2	4	4	21	36	38	147
6. Agriculture	2	2	2	2	2	2	3	3	—	--	—	—	6	6
7. Commerce	—	—	—	—	—	—	—	—	—	--	—	—	1	-
8. Physical Training	—	1	1	1	1	1	1	1	—	--	—	—	1	1
9. Oriental Studies@	—	—	14	14	15	15	14	14	2	2	—	—	11	11
10. Veterinary Science@@	1	2	2	2	2	2	2	2	—	--	—	—	—	--
11. Technology	1	1	1	1	1	1	1	1	1	1	—	—	—	--
12. Dairy Science	—	—	—	—	—	—	—	—	—	--	—	—	—	--
13. Architecture	—	—	—	—	—	—	—	—	—	--	—	—	—	--
14. Home Science**	—	1	—	—	—	—	—	—	—	--	—	—	—	--
15. Rural Institute	—	—	—	—	—	—	—	—	—	--	—	—	—	--
16. Co-operative Training Institute	—	—	—	—	1	—	—	—	—	--	—	—	—	--
Total	38	117	118	119	123	130	124	125	105	105	39	84	579	687
General	31	93	90	89	90	88	87	91	68	68	30	64	527	635
For Women	7	24	28	30	33	42	37	34	37	37	9	20	52	52

Source :—Higher Education Commissioner, Haryana.

Note :—Some colleges have been made Un-Aided from 1999-2000.

EDUCATION

Classification of Colleges by Management and Nature of Education imparted in Haryana (District-wise)

No. 6.3 (2011-12)

Type of Education imparted	Hisar			
	Total	Managed by Govt.	Aided	Un-Aided
1	2	3	4	5
1. Arts and Science—				
(i.) General	9	5	2	2
(ii.) For Women	3	1	2	—
2. Medicine—				
(i.) General	—	—	—	—
(iii.) For Women	—	—	—	—
3. Education—				
(i.) General	25	—	1	24
(ii.) For Women	2	—	—	2
4. Law*	1	—	—	1
5. Engineering	3	2	—	1
6. Agriculture	1	1	—	—
7. Commerce	—	—	—	—
8. Physical Training	—	—	—	—
9. Oriental Studies@	—	—	—	—
10. Veterinary Science@@	—	—	—	—
11. Technology	1	1	—	—
12. Dairy Science	—	—	—	—
13. Architecture	—	—	—	—
14. Home Science**	—	—	—	—
15. Rural Institute	—	—	—	—
16. Co-operative Training Institute	—	—	—	—
Total	45	10	5	30
General	40	9	3	28
For Women	5	1	2	2

EDUCATION

Classification of Colleges by Management and Nature of Education imparted in Haryana (District-wise)

No. 6.3 (Contd.) (2011-12)

Type of Education imparted	Bhiwani				Gurgaon				Faridabad			
	Total	Managed by govt.	Aided	Un-Aided	Total	Managed by govt.	Aided	Un-Aided	Total	Managed by govt.	Aided	Un-Aided
	6	7	8	9	10	11	12	13	14	15	16	17
1. Arts and Science—												
(i.) General	9	5	3	1	8	4	2	2	5	2	3	—
(ii.) For Women	4	1	3	—	1	1	—	—	4	1	2	1
2. Medicine—												
(i.) General	—	—	—	—	—	—	—	—	—	—	—	—
(ii.) For Women	—	—	—	—	1	—	—	1	—	—	—	—
3. Education—												
(i.) General	29	1	2	26	39	—	1	38	24	—	—	24
(ii.) For Women	3	—	—	3	2	—	—	2	2	—	—	2
4. Law*	—	—	—	—	—	—	—	—	2	—	—	2
5. Engineering	3	—	—	3	—	—	—	—	13	1	1	11
6. Agriculture	—	—	—	—	—	—	—	—	—	—	—	—
7. Commerce	—	—	—	—	—	—	—	—	—	—	—	—
8. Physical Training	—	—	—	—	—	—	—	—	—	—	—	—
9. Oriental Studies@	—	—	—	—	4	—	—	4	8	—	1	7
10. Veterinary Science@@	—	—	—	—	—	—	—	—	—	—	—	—
11. Technology	1	—	1	—	—	—	—	—	—	—	—	—
12. Dairy Science	—	—	—	—	—	—	—	—	—	—	—	—
13. Architecture	—	—	—	—	—	—	—	—	—	—	—	—
14. Home Science**	—	—	—	—	—	—	—	—	—	—	—	—
15. Rural Institute	—	—	—	—	—	—	—	—	—	—	—	—
16. Co-operative Training Institute	—	—	—	—	—	—	—	—	—	—	—	—
Total	49	7	9	33	55	5	3	47	58	4	7	47
General	42	6	6	30	51	5	3	44	52	3	5	44
For Women	7	1	3	3	3	—	—	3	6	1	2	3

EDUCATION

Classification of Colleges by Management and Nature of Education imparted in Haryana (District-wise)

No. 6.3 (Contd.) (2011-12)

Type of Education imparted	Jind			
	Total	Managed by govt.	Aided	Un-Aided
	18	19	20	21
1. Arts and Science—				
(i.) General	7	4	1	2
(ii.) For Women	5	2	2	1
2. Medicine—				
(i.) General	21	—	—	21
(ii.) For Women	1	—	—	1
3. Education—				
(i.) General	21	—	—	21
(ii.) For Women	1	—	—	1
4. Law*	—	—	—	—
5. Engineering	4	—	—	4
6. Agriculture	—	—	—	—
7. Commerce	—	—	—	-
8. Physical Training	—	—	—	—
9. Oriental Studies@	—	—	—	—
10. Veterinary Science@@	—	—	—	—
11. Technology	—	—	—	—
12. Dairy Science	—	—	—	—
13. Architecture	—	—	—	—
14. Home Science**	—	—	—	—
15. Rural Institute	—	—	—	—
16. Co-operative Training Institute	—	—	—	—
Total	60	6	3	51
General	53	4	1	48
For Women	7	2	2	3

EDUCATION

Classification of Colleges by Management and Nature of Education imparted in Haryana (District-wise)

No. 6.3 (Contd.) (2011-12)

Type of Education imparted	Mahendragarh				Ambala				Karnal			
	Total	Managed by govt.	Aided	Un-Aided	Total	Managed by govt.	Aided	Un-Aided	Total	Managed by govt.	Aided	Un-Aided
	22	23	24	25	26	27	28	29	30	31	32	33
1. Arts and Science—												
(i.) General	6	5	—	1	9	3	6	—	6	3	3	—
(ii.) For Women	2	2	—	—	4	—	3	1	5	1	1	3
2. Medicine—												
(i.) General	—	—	—	—	—	—	—	—	—	—	—	—
(ii.) For Women	—	—	—	—	—	—	—	—	—	—	—	—
3. Education—												
(i.) General	50	1	—	49	11	—	1	10	16	—	-	16
(ii.) For Women	—	—	—	—	2	—	—	2	2	—	1	1
4. Law*	—	—	—	—	1	—	—	1	—	—	—	—
5. Engineering	6	—	—	6	11	—	—	11	9	—	—	9
6. Agriculture	—	—	—	—	—	—	—	—	—	—	—	—
7. Commerce	—	—	—	—	—	—	—	—	—	—	—	—
8. Physical Training	—	—	—	—	—	—	—	—	—	—	—	—
9. Oriental Studies@	—	—	—	—	—	—	—	—	—	—	—	—
10. Veterinary Science@@	—	—	—	—	—	—	—	—	—	—	—	—
11. Technology	—	—	—	—	—	—	—	—	—	—	—	—
12. Dairy Science	—	—	—	—	—	—	—	—	1	1	—	—
13. Architecture	—	—	—	—	—	—	—	—	—	—	—	—
14. Home Science**	—	—	—	—	—	—	—	—	—	—	—	—
15. Rural Institute	—	—	—	—	—	—	—	—	—	—	—	—
16. Co-operative Training Institute	—	—	—	—	—	—	—	—	—	—	—	—
Total	64	8	—	56	38	3	10	25	39	5	5	29
General	62	6	—	56	32	3	7	22	32	4	3	25
For Women	2	2	—	—	6	—	3	3	7	1	2	4

EDUCATION

Classification of Colleges by Management and Nature of Education imparted in Haryana (District-wise)

No. 6.3 (Contd.) (2011-12)

Type of Education imparted	Kurukshetra			
	Total	Managed by govt.	Aided	Un-Aided
	34	35	36	37
1. Arts and Science—				
(i.) General	4	—	4	—
(ii.) For Women	4	—	2	2
2. Medicine—				
(i.) General	1	1	—	—
(ii.) For Women	—	—	—	—
3. Education—				
(i.) General	19	—	—	19
(ii.) For Women	1	—	—	1
4. Law*	—	—	—	—
5. Engineering	9	3	—	6
6. Agriculture	—	—	—	—
7. Commerce	—	—	—	—
8. Physical Training	—	—	—	—
9. Oriental Studies@	—	—	—	—
10. Veterinary Science@@	—	—	—	—
11. Technology	—	—	—	—
12. Dairy Science	—	—	—	—
13. Architecture	—	—	—	—
14. Home Science**	—	—	—	—
15. Rural Institute	—	—	—	—
16. Co-operative Training Institute	—	—	—	—
Total	38	4	6	28
General	33	4	4	25
For Women	5	—	2	3

EDUCATION

Classification of Colleges by Management and Nature of Education imparted in Haryana (District-wise)

No. 6.3 (Contd.) (2011-12)

Type of Education imparted	Rohtak				Sonipat				Sirsa			
	Total	Managed by govt.	Aided	Un-Aided	Total	Managed by govt.	Aided	Un-Aided	Total	Managed by govt.	Aided	Un-Aided
1	38	39	40	41	42	43	44	45	46	47	48	49
1. Arts and Science—												
(i.) General	9	2	5	2	3	1	2	—	7	3	1	3
(ii.) For Women	5	3	2	—	6	1	4	1	5	—	2	3
2. Medicine—												
(i.) General	1	1	—	—	—	—	—	—	—	—	—	—
(ii.) For Women	—	—	—	—	1	—	1	—	—	—	—	—
3. Education—												
(i.) General	46	3	3	43	35	—	2	33	10	—	—	10
(ii.) For Women	2	—	—	2	2	—	—	2	3	—	1	2
4. Law*	2	—	—	2	1	—	—	1	1	—	—	1
5. Engineering	7	-	—	6	21	2	—	19	2	1	—	1
6. Agriculture	—	—	—	—	—	—	—	—	—	—	—	—
7. Commerce	—	—	—	—	—	—	—	—	—	—	—	—
8. Physical Training	—	—	—	—	1	—	—	1	—	—	—	—
9. Oriental Studies@	—	—	—	—	—	—	—	—	—	—	—	—
10. Veterinary Science@@	—	—	—	—	—	—	—	—	—	—	—	—
11. Technology	—	—	—	—	—	—	—	—	—	—	—	—
12. Dairy Science	—	—	—	—	—	—	—	—	—	—	—	—
13. Architecture	—	—	—	—	—	—	—	—	—	—	—	—
14. Home Science**	—	—	—	—	—	—	—	—	—	—	—	—
15. Rural Institute	—	—	—	—	—	—	—	—	—	—	—	—
16. Co-operative Training Institute	—	—	—	—	—	—	—	—	—	—	—	—
Total	72	7	10	55	70	4	9	57	28	4	4	20
General	65	4	8	53	61	3	4	54	20	4	1	15
For Women	7	3	2	2	9	1	5	3	8	—	3	5

EDUCATION

Classification of Colleges by Management and Nature of Education imparted in Haryana (District-wise)

No. 6.3 (Contd.) (2011-12)

Type of Education imparted	Panipat			
	Total	Managed by govt.	Aided	Un-Aided
1	50	51	52	53
1. Arts and Science—				
(i.) General	7	3	4	—
(ii.) For Women	3	—	1	2
2. Medicine—				
(i.) General	—	—	—	—
(ii.) For Women	—	—	—	—
3. Education—				
(i.) General	18	—	—	18
(ii.) For Women	—	—	—	—
4. Law*	1	—	—	1
5. Engineering	9	—	—	9
6. Agriculture	—	—	—	—
7. Commerce	—	—	—	—
8. Physical Training	—	—	—	—
9. Oriental Studies@	—	—	—	—
10. Veterinary Science@@	—	—	—	—
11. Technology	—	—	—	—
12. Dairy Science	—	—	—	—
13. Architecture	—	—	—	—
14. Home Science**	—	—	—	—
15. Rural Institute	—	—	—	—
16. Co-operative Training Institute	—	—	—	—
Total	38	3	5	30
General	35	3	4	28
For Women	3	—	1	2

EDUCATION

Classification of Colleges by Management and Nature of Education imparted in Haryana (District-wise)

No. 6.3 (Contd.) (2011-12)

Type of Education imparted	Rewari				Kaithal				Yamunanagar			
	Total	Managed by Govt.	Aided	Un-Aided	Total	Managed by Govt.	Aided	Un-Aided	Total	Managed by Govt.	Aided	Un-Aided
1	54	55	56	57	58	59	60	61	62	63	64	65
1. Arts and Science—												
(i.) General	6	4	2	—	6	1	4	1	6	1	5	—
(ii.) For Women	4	2	2	—	5	—	3	2	4	—	3	1
2. Medicine—												
(i.) General	—	—	—	—	—	—	—	—	—	—	—	—
(ii.) For Women	—	—	—	—	—	—	—	—	—	—	—	—
3. Education—												
(i.) General	22	—	2	20	14	—	—	14	16	—	—	16
(ii.) For Women	—	—	—	—	1	—	—	1	4	—	—	4
4. Law*	1	—	—	1	_	—	—	—	—	—	—	—
5. Engineering	2	—	—	2	3	—	—	3	11	—	—	11
6. Agriculture	—	—	—	—	1	—	—	1	5	—	—	5
7. Commerce	—	—	—	—	—	—	—	—	—	—	—	—
8. Physical Training	—	—	—	—	—	—	—	—	—	—	—	—
9. Oriental Studies@	—	—	—	—	—	—	—	—	—	—	—	—
10. Veterinary Science@@	—	—	—	—	—	—	—	—	—	—	—	—
11. Technology	—	—	—	—	—	—	—	—	—	—	—	—
12. Dairy Science	—	—	—	—	—	—	—	—	—	—	—	—
13. Architecture	—	—	—	—	—	—	—	—	—	—	—	—
14. Home Science**	—	—	—	—	—	—	—	—	—	—	—	—
15. Rural Institute	—	—	—	—	—	—	—	—	—	—	—	—
16. Co-operative Training Institute	—	—	—	—	—	—	—	—	—	—	—	—
Total	35	6	6	23	30	1	7	22	46	1	8	37
General	31	4	4	23	24	1	4	19	38	1	5	32
For Women	4	2	2	—	6	—	3	3	8	—	3	5

EDUCATION

Classification of Colleges by Management and Nature of Education imparted in Haryana (District-wise)

No. 6.3 (Contd.) (2011-12)

Type of Education imparted	Panchkula				Mewat			
	Total	Managed by govt.	Aided	Un-Aided	Total	Managed by Govt.	Aided	Un-Aided
1	66	67	68	69	70	71	72	73
1. Arts and Science—								
(i.) General	3	3	—	—	2	2	—	—
(ii.) For Women	1	1	—	—	—	—	—	—
2. Medicine—								
(i.) General	1	—	1	—	—	—	—	—
(ii.) For Women	—	—	—	—	—	—	—	—
3. Education—								
(i.) General	3	—	—	3	4	—	—	4
(ii.) For Women	1	—	—	1	1	—	—	1
4. Law*	1	—	—	1	—	—	—	—
5. Engineering	3	—	—	3	3	—	—	3
6. Agriculture	—	—	—	—	—	—	—	—
7. Commerce	—	—	—	—	—	—	—	—
8. Physical Training	—	—	—	—	—	—	—	—
9. Oriental Studies@	—	—	—	—	—	—	—	—
10. Veterinary Science@@	—	—	—	—	—	—	—	—
11. Technology	—	—	—	—	—	—	—	—
12. Dairy Science	—	—	—	—	—	—	—	—
13. Architecture	—	—	—	—	—	—	—	—
14. Home Science**	—	—	—	—	—	—	—	—
15. Rural Institute	—	—	—	—	—	—	—	—
16. Co-operative Training Institute	—	—	—	—	—	—	—	—
Total	13	4	1	8	10	2	—	8
General	11	3	1	7	9	2	—	7
For Women	2	1	—	1	1	—	—	1

EDUCATION

Classification of Colleges by Management and Nature of Education imparted in Haryana (District-wise)

No. 6.3 (Contd.) (2011-12)

Type of Education imparted	Jhajjar				Fatehabad			
	Total	Managed by Govt.	Aided	Un-Aided	Total	Managed by Govt.	Aided	Un-Aided
1	74	75	76	77	78	79	80	81
1. Arts and Science—								
(i.) General	6	6	—	—	4	3	1	—
(ii.) For Women	2	—	2	1	2	1	—	1
2. Medicine—								
(i.) General	—	—	—	—	—	—	—	—
(ii.) For Women	—	—	—	—	—	—	—	—
3. Education—								
(i.) General	27	—	—	27	13	—	—	13
(ii.) For Women	3	—	—	3	—	—	—	—
4. Law*	—	—	—	—	—	—	—	—
5. Engineering	14	—	3	11	1	—	—	1
6. Agriculture	—	—	—	—	—	—	—	—
7. Commerce	—	—	—	—	—	—	—	—
8. Physical Training	—	—	—	—	—	—	—	—
9. Oriental Studies@	1	—	1	—	—	—	—	—
10. Veterinary Science@@	—	—	—	—	—	—	—	—
11. Technology	—	—	—	—	—	—	—	—
12. Dairy Science	—	—	—	—	—	—	—	—
13. Architecture	—	—	—	—	—	—	—	—
14. Home Science**	—	—	—	—	—	—	—	—
15. Rural Institute	—	—	—	—	—	—	—	—
16. Co-operative Training Institute	—	—	—	—	—	—	—	—
Total	53	6	6	41	20	4	1	15
General	48	6	4	38	18	3	1	14
For Women	5	—	2	3	2	1	—	1

EDUCATION

Classification of Colleges by Management and Nature of Education imparted in Haryana (District-wise)

No. 6.3 (Concld.) (2011-12)

Type of Education imparted	Palwal				State Total			
	Total	Managed by Govt.	Aided	Un-Aided	Total	Managed by Govt.	Aided	Un-Aided
1	82	83	84	85	86	87	88	89
1. Arts and Science—								
(i.) General	2	1	—	1	121	61	48	12
(ii.) For Women	1	—	—	1	71	17	34	20
2. Medicine—								
(i.) General	—	—	—	—	24	2	1	21
(ii.) For Women	—	—	—	—	3	—	1	2
3. Education—								
(i.) General	2	—	—	2	440	2	12	426
(ii.) For Women	1	—	—	1	32	—	2	30
4. Law*	—	—	—	—	11	—	—	11
5. Engineering	8	—	—	8	161	10	4	147
6. Agriculture	—	—	—	—	7	1	—	6
7. Commerce	—	—	—	—	_	—	—	—
8. Physical Training	—	—	—	—	1	—	—	1
9. Oriental Studies@	—	—	—	—	13	—	2	11
10. Veterinary Science@@	—	—	—	—	—	—	—	—
11. Technology	—	—	—	—	2	1	1	—
12. Dairy Science	—	—	—	—	1	1	—	—
13. Architecture	—	—	—	—	—	—	—	—
14. Home Science**	—	—	—	—	—	—	—	—
15. Rural Institute	—	—	—	—	—	—	—	—
16. Co-operative Training Institute	—	—	—	—	—	—	—	—
Total	14	1	—	13	887	95	105	687
General	12	1	—	11	781	78	68	635
For Women	2	—	—	2	106	17	37	52

@@Includes Animal Science College. Source :—Higher Education Commissioner, Haryana.

* Law College of Kurukshetra has now been made Law Department of Kurukshetra University.

**Home Science College is included in Arts and Science College.

@The information of the institutions of oriental studies is being collected since 1978-79.

EDUCATION

Number of Scholars in Recognised Colleges for General Education (Arts, Science and Home Science) in Haryana (District-wise)

No. 6.4

Year/District	Total Scholars (Including scheduled castes)			Scheduled Castes Scholars		
	Total	Boys	Girls	Total	Boys	Girls
1	2	3	4	5	6	7
1966-67	27,332	21,603	5,729	1,307	1,257	50
1970-71	58,444	46,708	11,736	2,231	2,070	161
1975-76	72,882	56,018	16,864	3,517	3,396	121
1980-81	75,863	53,544	22,319	4,213	3,999	214
1985-86	105,965	71,753	34,212	7,045	6,527	518
1990-91	138,405	91,226	47,179	9,875	8,806	1,069
1995-96	120,845	68,676	52,169	6,990	5,661	1,329
2000-01	196,537	111,797	84,740	14,339	10,717	3,622
2005-06	192,701	96,238	96,463	18,074	10,863	7,211
2010-11	241,926	107,580	134,346	29,105	13,755	15,350
2011-12	284,615	124,820	159,795	29,344	14,473	14,871
Ambala	19003	8420	10583	2355	1061	1294
Panchkula	5626	2854	2772	1150	609	541
Yamunanagar	19358	7444	11914	2551	1057	1494
Kurukshetra	7251	2765	4486	545	238	307
Kaithal	10277	4310	5967	1011	596	415
Karnal	14609	5616	8993	783	396	387
Panipat	13915	6674	7241	494	290	204
Sonipat	12339	2418	9921	1181	488	693
Rohtak	24524	13491	11033	2371	1678	693
Jhajjar	5936	2472	3464	938	522	416
Faridabad	19610	6596	13014	2142	411	1731
Palwal	8538	508	3458	361	252	109
Gurgaon	15120	7046	8074	1142	480	662
Mewat	2010	353	1657	156	124	32
Rewari	12083	4779	7304	1641	719	922
Mahendragarh	19618	6540	13078	1065	626	439
Bhiwani	21981	10788	11193	3825	2161	1664
Jind	10539	5332	5207	1069	786	283
Hisar	21854	12489	9365	2649	1336	1313
Fatehabad	7678	3984	3694	892	408	484
Sirsa	12746	5369	7377	1023	235	788

Source :—Higher Education Commissioner, Haryana.

EDUCATION

Classification of Recognised High/Senior Secondary Schools by Management in Haryana

No. 6.5

Year/District	Government	Non-Govt.	For Boys	For Girls	Total
1	2	3	4	5	6
1966-67	440	157	488	109	597
1970-71	797	178	811	164	975
1975-76	907	222	931	198	1,129
1980-81	1,226	247	1,228	245	1,473
1985-86	1,657	289	1,643	303	1,946
1990-91	1,944	412	2,001	355	2,356
1995-96	2,345	653	2,547	451	2,998
2000-01	2,620	1,518	3,631	507	4,138
2005-06	2,827	2,490	4,781	536	5,317
2007-08	3,117	2,978	5,510	585	6,095
2009-10	3,177	3,572	6,179	570	6,749
2010-11	3,167	3,816	6,425	558	6,983
Ambala	161	119	255	25	280
Panchkula	61	53	109	5	114
Yamunanagar	105	212	307	10	317
Kurukshetra	111	105	207	9	216
Kaithal	143	123	241	25	266
Karnal	166	248	389	25	414
Panipat	110	158	245	23	268
Sonipat	211	241	406	46	452
Rohtak	162	174	281	55	336
Jhajjar	172	210	342	40	382
Faridabad	85	517	586	16	602
Palwal	99	171	256	14	270
Gurgaon	118	185	287	16	303
Mewat	69	41	101	9	110
Rewari	148	180	313	15	328
Mahendragarh	145	100	231	14	245
Bhiwani	305	317	561	61	622
Jind	208	182	341	49	390
Hisar	269	251	459	61	520
Fatehabad	139	78	198	19	217
Sirsa	180	151	310	21	331

EDUCATION

Classification of Recognised Middle Schools by Management in Haryana

No. 6.5 (Contd.)

Year/District	Government	Non-Govt.	For Boys	For Girls	Total
1	2	3	4	5	6
1966-67	704	31	629	106	735
1970-71	730	30	661	99	760
1975-76	742	16	673	85	758
1980-81	848	33	805	76	881
1985-86	1,062	59	990	131	1,121
1990-91	1,249	150	1,231	168	1,399
1995-96	1,194	305	1,327	172	1,499
2000-01	1,211	676	1,706	181	1,887
2005-06	1,425	743	1,962	206	2,168
2007-08	1,969	1,227	2,981	215	3,196
2009-10	2,205	1,234	3,207	232	3,439
2010-11	2,331	1,152	3,196	287	3,483
Ambala	139	75	208	6	214
Panchkula	72	23	94	1	95
Yamunanagar	199	41	238	2	240
Kurukshetra	189	29	204	14	218
Kaithal	70	55	114	11	125
Karnal	119	99	210	8	218
Panipat	61	24	79	6	85
Sonipat	80	68	141	7	148
Rohtak	34	65	93	6	199
Jhajjar	56	53	101	8	109
Faridabad	48	239	275	12	287
Palwal	123	48	160	11	171
Gurgaon	77	49	116	10	126
Mewat	272	39	253	51	311
Rewari	99	29	122	6	128
Mahendragarh	133	26	145	14	159
Bhiwani	149	77	205	21	226
Jind	100	31	105	26	131
Hisar	98	39	111	26	137
Fatehabad	86	24	101	9	110
Sirsa	127	19	121	25	146

EDUCATION

Classification of Recognised Primary (Including pre-Primary/Balwari) Schools by Management in Haryana

No. 6.5 (Concld.)

Year/District	Government	Non- Government	For Boys	For Girls	Total
1	2	3	4	5	6
1966-67	4,344	105	4,192	257	4,449
1970-71	4,106	101	4,071	136	4,207
1975-76	5,075	81	4,892	264	5,156
1980-81	4,896	65	4,738	223	4,961
1985-86	5,018	87	4,557	548	5,105
1990-91	4,969	167	4,398	738	5,136
1995-96	5,321	180	4,451	1,050	5,501
2000-01	8,650	2,390	9,381	1,659	11,040
2004-05	8,737	3,090	10,216	1,611	11,827
2005-06	8,964	3,215	10,598	1,581	12,179
2007-08	4,897	1,412	5,679	630	6,309
2009-10	9,300	3,829	11,658	1,471	13,129
2010-11	9,360	4,644	12,627	1,377	14,004
Ambala	540	180	688	32	720
Panchkula	273	73	321	25	346
Yamunanagar	619	307	918	8	926
Kurukshetra	520	103	587	36	623
Kaithal	391	214	543	62	605
Karnal	511	297	794	14	808
Panipat	252	209	415	46	461
Sonipat	456	366	749	73	822
Rohtak	244	220	398	66	464
Jhajjar	343	286	549	80	629
Faridabad	254	581	803	32	835
Palwal	385	173	513	45	558
Gurgaon	393	161	487	67	454
Mewat	548	81	538	91	629
Rewari	444	177	585	36	621
Mahendragarh	533	114	552	95	647
Bhiwani	694	386	952	128	1080
Jind	469	215	544	140	684
Hisar	537	251	652	136	788
Fatehabad	387	93	434	46	480
Sirsa	567	157	605	119	724

Source :—Director of Secondary/Middle/Primary Education, Haryana.

* Excluding Primary & Pre Primary schools attached with Middle, High, Sr. Secondary Schools.

EDUCATION

Number of Scholars in Recognised Schools in Haryana

No. 6.6

Year/District	High/Senior Secondary/Navodya Schools			Middle Schools		
	Total	Boys	Girls	Total	Boys	Girls
1	2	3	4	5	6	7
1966-67	3,76,080	2,86,475	89,605	2,50,673	1,83,043	67,630
1970-71	6,03,396	4,52,939	1,50,457	2,45,137	1,76,703	68,434
1975-76	7,64,756	5,62,387	2,02,369	2,57,983	1,83,591	74,392
1980-81	10,10,236	7,18,831	2,91,405	2,96,027	2,05,067	90,960
1985-86	13,38,511	9,06,663	4,31,848	3,81,174	2,34,611	1,46,563
1990-91	15,52,643	9,94,286	5,58,357	5,47,105	3,07,877	2,39,228
1995-96	18,19,148	10,95,605	7,23,543	4,82,388	2,63,019	2,19,369
2000-01	15,76,571	9,20,408	6,56,163	1,94,823	1,05,820	89,003
2005-06	17,46,133	9,83,203	7,62,930	2,86,409	1,46,767	1,39,642
2007-08	23,06,181	12,62,825	10,43,356	6,91,258	3,71,186	3,20,072
2009-10	24,05,479	13,04,299	11,01,180	8,77,767	4,77,595	4,00,172
2010-11	28,02,754	15,41,669	12,61,085	8,57,686	4,41,956	4,15,730
Ambala	115576	59147	56429	36983	18875	18108
Panchkula	73042	40594	32448	21350	11774	9576
Yamunanagar	141181	77809	63372	29125	16033	13092
Kurukshetra	74552	47417	27135	24726	12759	11967
Kaithal	127137	72721	54416	15297	7113	8184
Karnal	184236	96839	87397	66591	35914	30677
Panipat	95869	56375	39494	46750	24268	22482
Sonipat	246640	138808	107832	30749	16495	14254
Rohtak	57188	27924	29264	45318	21538	23780
Jhajjar	118507	61528	56979	23741	11928	11813
Faridabad	160386	78878	81508	92650	46075	46575
Palwal	118815	69064	49751	45050	23140	21910
Gurgaon	186606	96342	90264	33072	16858	16214
Mewat	20706	15211	5495	23707	16344	7363
Rewari	103593	55019	48574	20129	9953	10176
Mahendragarh	123422	67406	56016	21511	11131	10380
Bhiwani	250945	138536	112409	54974	27882	27092
Jind	229577	133344	96233	54776	26798	27978
Hisar	137928	75711	62217	94935	49102	45833
Fatehabad	99414	57082	42332	20961	10627	10334
Sirsa	137434	75914	61520	55291	27349	27942

EDUCATION

Number of Scholars in Recognised Schools in Haryana

No. 6.6 (Concld.)

Year/District	Primary/pre-primary Schools			Grand Total		
	Total	Boys	Girls	Total	Boys	Girls
1	8	9	10	11	12	13
1966-67	5,34,764	3,93,761	1,41,003	11,61,517	8,63,279	2,98,238
1970-71	5,36,257	3,86,909	1,49,348	13,84,790	10,16,551	3,68,239
1975-76	6,59,121	4,47,692	2,11,429	16,81,860	11,93,670	4,88,190
1980-81	5,98,032	3,88,175	2,09,857	19,04,295	13,12,073	5,92,222
1985-86	6,94,290	3,99,432	2,94,858	24,13,975	15,40,706	8,73,269
1990-91	7,84,637	4,18,887	3,65,750	28,84,385	17,21,050	11,63,335
1995-96	8,26,720	4,05,372	4,21,348	31,28,256	17,63,996	13,64,260
2000-01	20,19,795	10,64,811	9,54,984	37,91,189	20,91,039	17,00,150
2005-06	21,19,221	11,32,795	9,86,426	41,51,763	22,62,765	18,88,998
2007-08	16,10,721	8,56,703	7,54,018	46,08,160	24,90,714	21,17,446
2009-10	16,94,900	8,70,889	8,24,011	49,78,146	26,52,783	23,25,363
2010-11	14,39,424	7,37,452	7,01,972	50,99,864	27,21,077	23,78,787
Ambala	55525	27378	28147	208084	105400	102684
Panchkula	20227	11146	9081	114619	63514	51105
Yamunanagar	60708	32997	27711	231014	126839	104175
Kurukshetra	60096	31329	28767	159374	91505	67869
Kaithal	102913	53863	49050	245347	133697	111650
Karnal	33588	17096	16492	284415	149849	134566
Panipat	79691	42565	37126	222310	123208	99102
Sonipat	21930	11481	10449	299319	166784	132535
Rohtak	100193	49483	50710	202699	98945	103754
Jhajjar	21217	11104	10113	163465	84560	78905
Faridabad	220894	109306	111588	473930	234259	239671
Palwal	63265	28124	35141	227130	120328	106802
Gurgaon	34551	17180	17371	254229	130380	123849
Mewat	151838	83408	68430	196251	114963	81288
Rewari	49464	24182	25282	173186	89154	84032
Mahendragarh	13159	6476	6683	158092	85013	73079
Bhiwani	44742	23137	21605	350661	189555	161106
Jind	25903	14303	11600	310256	174445	135811
Hisar	164599	83766	80833	397462	208579	188883
Fatehabad	73068	37796	35272	193443	105505	87938
Sirsa	41853	21332	20521	234578	124595	109983

Source :—Director of Secondary/Elementary Education, Haryana.

EDUCATION

Number of Scheduled Castes Scholars in Recognised Schools in Haryana

No. 6.7

Year/District	High/Senior Secondary/Navodya Schools			Middle Schools		
	Total	Boys	Girls	Total	Boys	Girls
1	2	3	4	5	6	7
1966-67	30,617	27,360	3,257	22,899	19,247	3,652
1970-71	57,532	50,818	6,714	26,636	22,640	3,996
1975-76	69,359	61,676	7,683	29,069	24,402	4,667
1980-81	1,21,030	99,318	21,712	41,678	32,244	9,434
1985-86	1,98,255	1,44,884	53,371	70,099	43,754	26,345
1990-91	2,50,373	1,66,079	84,294	1,12,606	63,359	49,247
1995-96	3,32,142	2,07,564	1,24,578	1,01,328	53,892	47,436
2000-01	2,48,180	1,50,351	97,829	41,640	23,176	18,464
2005-06	2,99,371	1,73,389	1,25,982	63,241	32,647	30,594
2007-08	4,89,431	2,66,677	2,22,754	1,60,904	85,673	75,231
2009-10	5,57,433	3,00,608	2,56,825	2,19,469	1,14,220	1,05,249
2010-11	6,25,075	3,37,482	2,87,593	2,56,780	1,31,202	1,25,578
Ambala	35049	17734	17315	17198	8685	8513
Panchkula	13336	7034	6302	5121	2787	2334
Yamunanagar	37527	19292	18235	13613	7006	6607
Kurukshetra	12967	7143	5824	6379	3225	3154
Kaithal	27523	15695	11828	4161	1951	2210
Karnal	52559	27192	25367	21999	11395	10604
Panipat	15317	8633	6684	12821	6728	6093
Sonipat	54753	27948	26805	8035	4086	3949
Rohtak	12993	6041	6952	15535	5835	9700
Jhajjar	29732	15010	14722	5898	3146	2752
Faridabad	26243	12669	13574	19677	9814	9863
Palwal	23451	14236	9215	11070	6150	4920
Gurgaon	36585	19062	17523	8898	4599	4299
Mewat	3299	1950	1349	4694	3402	1292
Rewari	22733	11451	11282	6390	3216	3174
Mahendragarh	26622	14178	12444	8142	4376	3766
Bhiwani	41552	22407	19145	12360	6242	6118
Jind	71074	43849	27225	21177	10720	10457
Hisar	26498	14816	11682	26349	13532	12817
Fatehabad	25875	14802	11073	11242	5632	5610
Sirsa	29387	16340	13047	16021	8675	7346

EDUCATION

Number of Scheduled Castes Scholars in Recognised Schools in Haryana

No. 6.7 (Concld.)

Year/District	Primary/pre-primary Schools			Grand Total		
	Total	Boys	Girls	Total	Boys	Girls
1	8	9	10	11	12	13
1966-67	62,249	53,853	8,396	1,15,765	1,00,460	15,305
1970-71	64,909	54,294	10,615	1,49,077	1,27,752	21,325
1975-76	91,728	71,906	19,822	1,90,156	1,57,984	32,172
1980-81	1,09,554	76,042	33,512	2,72,262	2,07,604	64,658
1985-86	1,63,438	91,627	71,811	4,31,792	2,80,265	1,51,527
1990-91	2,11,060	1,11,335	99,725	5,74,039	3,40,773	2,33,266
1995-96	2,39,820	1,16,436	1,23,384	6,73,290	3,77,892	2,95,398
2000-01	5,39,665	2,82,129	2,57,536	8,29,485	4,55,656	3,73,829
2005-06	6,17,756	3,24,051	2,93,705	9,80,368	5,30,087	4,50,281
2007-08	4,69,485	2,43,639	2,25,846	11,19,820	5,95,989	5,23,831
2009-10	472,123	243,803	228,320	1,249,025	658,631	590,394
2010-11	4,45,538	2,29,247	2,16,291	13,27,393	6,97,931	6,29,462
Ambala	16574	9106	7468	68821	35525	33296
Panchkula	8085	4375	3710	26542	14196	12346
Yamunanagar	28379	14963	13416	79519	41261	38258
Kurukshetra	21152	10932	10220	40498	21300	19198
Kaithal	39148	20756	18392	70832	38402	32430
Karnal	12366	6907	5459	86924	45494	41430
Panipat	23667	12862	10805	51805	28223	23582
Sonipat	7312	3821	3491	70100	35855	34245
Rohtak	27317	12488	14829	55845	24364	31481
Jhajjar	4478	2376	2102	40108	20532	19576
Faridabad	42453	21321	21132	88373	43804	44569
Palwal	12343	5535	6808	46864	25921	20943
Gurgaon	8835	4546	4289	54318	28207	26111
Mewat	15653	8207	7446	23646	13559	10087
Rewari	13946	7024	6922	43069	21691	21378
Mahendragarh	3753	2003	1750	38517	20557	17960
Bhiwani	17057	8742	8315	70969	37391	33578
Jind	14484	7920	6564	106735	62489	44246
Hisar	59263	30604	28659	112110	58952	53158
Fatehabad	31572	16109	15463	68689	36543	32146
Sirsa	37701	18650	19051	83109	43665	39444

Source :—Director of Secondary/Middle/Primary Education, Haryana.

EDUCATION

Number of Teachers in Recognised Schools in Haryana according to type of Institutions

No. 6.8

Year/District	High/Senior Secondary/Multipurpose			Middle/Senior Basic Schools		
	Male	Female	Total	Male	Female	Total
1	2	3	4	5	6	7
1970-71*	14,298	5,083	19,381	5,718	2,240	7,958
1975-76*	16,261	7,122	23,383	5,843	2,464	8,307
1980-81*	21,889	9,810	31,699	5,882	2,851	8,733
1985-86	25,980	14,963	40,943	6,621	4,126	10,747
1990-91	27,463	17,685	45,148	7,382	4,797	12,179
1995-96	32,670	23,893	56,563	8,057	5,026	13,083
2000-01	33,234	24,245	57,479	5,562	2,834	8,396
2005-06	39,097	29,088	68,185	6,539	4,636	11,175
2007-08	45,921	39,991	85,912	9,873	8,641	18,514
2009-10	49,506	41,900	91,406	11,258	8,870	20,128
2010-11	54,342	45,454	99,796	13,285	9,550	22,835
Ambala	2296	2152	4448	628	754	1382
Panchkula	557	2033	2590	157	470	627
Yamunanagar	2133	3182	5315	571	444	1015
Kurukshetra	1647	1592	3239	371	267	638
Kaithal	2456	1649	4105	360	258	618
Karnal	2437	2669	5106	612	592	1204
Panipat	1923	1846	3769	585	619	1204
Sonipat	3868	4463	8331	487	614	1101
Rohtak	1768	2378	4146	163	277	440
Jhajjar	2281	2632	4913	448	500	948
Faridabad	1654	1744	3398	510	787	1297
Palwal	1934	976	2910	483	207	690
Gurgaon	2657	2480	5137	485	432	917
Mewat	1307	297	1604	2037	293	2330
Rewari	2762	1571	4333	435	252	687
Mahendragarh	3384	1423	4807	645	186	831
Bhiwani	6022	2395	8417	1512	854	2366
Jind	4200	2952	7152	964	481	1445
Hisar	4964	4142	9106	533	303	836
Fatehabad	1907	1270	3177	351	285	636
Sirsa	2185	1608	3793	948	675	1623

EDUCATION

Number of Teachers in Recognised Schools in Haryana according to type of Institutions

No. 6.8 (Concld.)

Year/District	Primary/Junior Basic/Pre-primary and Balwari Schools			Grand Total		
	Male	Female	Total	Male	Female	Total
1	8	9	10	11	12	13
1970-71*	9,634	3,444	13,078	29,650	10,767	40,417
1975-76*	11,707	5,184	16,891	33,811	14,770	48,581
1980-81*	10,493	4,587	15,080	38,264	17,248	55,512
1985-86	9,582	5,995	15,577	42,183	25,084	67,267
1990-91	12,118	8,050	20,168	46,963	30,532	77,495
1995-96	9,543	8,398	17,941	50,270	37,317	87,587
2000-01	24,058	24,405	48,463	62,854	51,484	1,14,338
2005-06	25,381	25,240	50,621	71,017	58,964	1,29,981
2007-08	15,277	14,847	30,124	71,071	63,479	1,34,550
2009-10	16,291	15,232	31,523	77.055	66,002	1,43,057
2010-11	14,830	13,170	28,000	82,457	68,174	1,50,631
Ambala	785	1016	1801	3709	3922	7631
Panchkula	187	418	605	901	2921	3822
Yamunanagar	606	841	1447	3310	4467	7777
Kurukshetra	545	582	1127	2563	2441	5004
Kaithal	1577	915	2492	4393	2822	7215
Karnal	554	467	1021	3603	3728	7331
Panipat	707	902	1609	3215	3367	6582
Sonipat	601	973	1574	4956	6050	11006
Rohtak	481	1168	1649	2412	3823	6235
Jhajjar	205	302	507	2934	3434	6368
Faridabad	1018	1384	2402	3182	3915	7097
Palwal	770	330	1100	3187	1513	4700
Gurgaon	536	445	981	3678	3357	7035
Mewat	1644	171	1815	4988	761	5749
Rewari	670	663	1333	3867	2486	6353
Mahendragarh	539	159	698	4568	1768	6336
Bhiwani	1207	782	1989	8741	4031	12772
Jind	484	346	830	5648	3779	9427
Hisar	369	376	745	5866	4821	10687
Fatehabad	629	279	908	2887	1834	4721
Sirsa	716	651	1367	3849	2934	6783

Source :—Director of Secondary/Middle/Primary Education, Haryana.

*Teachers of pre-Primary Schools not included.

EDUCATION

Number of Students in Schools of Haryana (Class-wise)

No. 6.9

Year/District	Classes I to V*			Classes VI to VIII			Classes IX to XII		
	Boys	Girls	Total	Boys	Girls	Total	Boys	Girls	Total
1	2	3	4	5	6	7	8	9	10
1970-71	6,10,764	2,48,228	8,58,992	2,62,392	73,292	3,35,684	1,30,164	36,788	1,66,952@
1975-76**	7,51,761	3,52,291	11,04,052	2,90,118	92,094	3,82,212	1,51,828	43,807	1,95,635@
1980-81	8,22,640	4,22,847	12,45,487	3,51,514	1,25,778	4,77,292	1,35,398	41,443	1,76,841
1985-86	9,47,888	6,27,665	15,75,553	4,08,991	1,78,566	5,87,557	1,81,537	65,420	2,46,957
1990-91	8,99,520	7,15,098	16,14,618	4,58,477	2,67,948	7,26,425	2,70,041	1,27,411	3,97,452
1995-96	10,25,420	8,70,477	18,95,897	4,77,060	3,40,709	8,17,769	2,57,780	1,49,627	4,07,407
2000-01	10,63,730	9,54,125	20,17,855	5,33,181	4,18,313	9,51,494	4,93,172	3,26,727	8,19,899
2005-06	10,66,744	9,30,747	19,97,491	6,33,189	5,26,647	11,59,836	4,96,781	3,76,025	8,72,806
2007-08	11,85,645	10,48,075	22,33,720	6,32,088	5,31,555	11,63,643	5,97,825	4,74,286	10,72,111
2009-10	11,83,564	10,29,893	22,13,457	6,40,266	5,49,797	11,90,073	6,94,962	6,09,535	13,04,497
2010-11	12,06,621	10,77,634	22,84,255	6,63,676	5,86,101	12,49,777	7,69,006	6,57,717	14,26,723
Ambala	36807	35698	72505	32753	32448	65201	31092	30044	61136
Panchkula	28326	22399	50725	17120	13219	30339	13037	11255	24292
Yamunanagar	55448	45196	100644	30617	25955	56572	31164	25567	56731
Kurukshetra	28467	26185	54652	31916	26483	58399	28260	23819	52079
Kaithal	55634	49262	104896	35362	30015	65377	39741	30068	69809
Karnal	68522	61386	129908	37960	34165	72125	38302	34727	73029
Panipat	57921	47353	105274	30964	24868	55832	31490	24450	55940
Sonipat	71848	58453	130301	39971	32420	72391	50054	38083	88137
Rohtak	47697	48789	96486	21538	23780	45318	27924	29264	57188
Jhajjar	40010	35645	75655	20508	19305	39813	24042	23955	47997
Faridabad	100839	104009	204848	46374	46875	93249	78161	80790	158951
Palwal	73190	65749	138939	26019	23899	49918	21119	17154	38273
Gurgaon	50047	48186	98233	30113	29320	59433	45519	42059	87578
Mewat	83408	68430	151838	16344	7363	23707	15211	5495	20706
Rewari	36046	33332	69378	23040	23041	46081	30068	27659	57727
Mahendragarh	35415	29087	64502	20594	18818	39412	26480	23442	49922
Bhiwani	82672	71294	153966	47916	42002	89918	54364	43596	97960
Jind	77080	61384	138464	43776	34214	77990	46534	34056	80590
Hisar	80885	77191	158076	50345	46524	96869	72549	60443	132992
Fatehabad	47042	41159	88201	26653	23361	50014	25896	20854	46750
Sirsa	49317	47447	96764	33793	28026	61819	37999	30937	68936

@ Class IX to XI. Source :—Director of Secondary/Middle/Primary Education Haryana.

* Students of Pre-Primary Schools have not been included.

** Includes 37 boys and 2 girls studying in attached Primary Classes in J.B.T. School, Khunga Kothi.

EDUCATION

Intake capacity in Degree Courses in Engineering Department-wise

No. 6.10

Year/District	Civil	Mechanical	Electrical	Electronic and communication	Computer Engg.	Other	Total
1	2	3	4	5	6	7	8
1966-67	70	90	90	—	—	—	250
1970-71	70	90	75	15	—	—	250
1975-76	70	90	75	15	—	—	250
1980-81	65	80	75	30	—	—	250
1985-86	95	110	105	45	—	—	355
1990-91	85	155	145	113	60	28	586
1995-96	85	170	160	223	170	348	1,156
2000-01	85	1,079	510	1,661	1,755	1,624	6,714
2005-06	60	2,380	1,480	3,200	2,810	2,125	12,055
2006-07	60	2,778	1,275	4,154	3,440	4,888	16,595
2007-08	390	3,930	1,350	5,490	4,095	4,455	19,710
Ambala	120	360	60	360	300	270	1,470
Panchkula	—	90	60	120	90	60	420
Yamunanagar	—	300	60	510	330	360	1,560
Kurukshetra	—	300	—	390	390	340	1,420
Kaithal	—	120	60	120	60	60	420
Karnal	—	60	60	120	75	90	405
Panipat	60	240	—	240	240	270	1,050
Sonipat	—	180	180	360	420	340	1,480
Rohtak	—	240	60	300	300	180	1,080
Jhajjar	—	120	—	180	120	240	660
Faridabad	60	810	390	1,080	420	780	3,540
Gurgaon	120	480	180	960	780	630	3,150
Rewari	—	120	—	120	60	90	390
Mahendragarh	—	60	—	60	60	60	240
Bhiwani	—	180	90	270	180	290	1,010
Jind	—	90	60	120	90	60	420
Hisar	—	60	—	60	60	275	455
Fatehabad	—	—	—	—	—	—	—
Sirsa	30	120	90	120	120	60	540

Source :—Principal, Regional Engineering College, Kurukshetra and Technical Education, Department, Haryana.

Note: —The 20 seats each in Civil, Mechanical and Electrical are reserved for Diploma Holders.

EDUCATION

Expenditure incurred on Educational Institutions by type of education in Haryana

No. 6.11 (` in lakh)

Year	Higher Education	Primary Education	Secondary Education	Total
1	2	3	4	5
1966-67	22.25	86.97	168.03	277.25
1970-71	109.43	383.62	752.67	1,245.72
1975-76	328.60	1,441.63	1,430.72	3,200.95
1980-81	1,022.84	2,697.62	2,814.95	6,535.41
1985-86	1,982.75	5,864.43	5,953.13	13,800.31
1989-90	5,329.71	10,899.80	12,633.51	28,863.02
1990-91	5,093.00	13,369.00	12,321.00	30,783.00
1991-92	5,847.73	15,243.49	13,263.94	34,355.16
1994-95	7,935.89	13,756.95	28,370.78	50,063.62
1995-96	10,045.38	16,571.27	34,406.46	61,023.11
1999-00	16,098.86	31,537.91	67,578.08	115,214.85
2000-01	23,177.54	37,515.76	69,172.87	129,866.17
2001-02	22,258.63	39,175.28	79,234.72	140,668.63
2003-04	24,455.99	43,944.60	82,713.65	151,114.24
2004-05	22,118.35	52,183.57	81,726.39	156,028.31
2005-06	28,820.00	60,301.00	101,259.06	1,90,380.06
2006-07	29,880.00	107,047.00	79,637.85	216,564.85
2007-08	38,589.00	117,618.00	94,005.34	250,212.34
2009-10	73,551.00	264,114.00	161,394.43	499,059.43
2010-11(R)	75,401.00	301,323.00	186,680.93	563,405.89
2011-12	82,984.01	328,605.00	186,855.44	598,444.45

Source :—Director of Higher/Secondary/Middle/Primary Education, Haryana.

EDUCATION

Teacher Pupil Ratio

No. 6.12

Year/District	Primary	Middle	High	Senior Secondary
1	2	3	4	5
1966-67	43	30	—	18
1970-71	43	30	—	17
1975-76	39	32	—	21
1980-81	41	32	—	17
1985-86	46	33	—	17
1990-91	46	36	20	46
1995-96	47	35	18	15
2000-01	42	32	22	21
2005-06	42	26	26	26
2009-10	34	44	27	26
2010-11	38	51	26	29
Ambala	27	31	25	26
Panchkula	34	33	31	27
Yamunanagar	29	42	23	29
Kurukshetra	39	53	23	29
Kaithal	25	41	38	29
Karnal	55	33	41	34
Panipat	39	50	22	28
Sonipat	28	14	21	35
Rohtak	103	61	34	8
Jhajjar	25	42	22	26
Faridabad	71	92	28	66
Palwal	65	58	46	36
Gurgaon	36	35	37	36
Mewat	10	84	13	13
Rewari	29	37	21	26
Mahendragarh	26	19	24	27
Bhiwani	23	22	24	35
Jind	38	31	34	31
Hisar	94	82	14	16
Fatehabad	33	80	26	35
Sirsa	34	31	33	39

Source :—Director-General of Secondary/Elementary Education, Haryana.

EDUCATION

Recognised Educational Institutions in India during 2009-10 by type and Status

No. 6.13 (As on 30th September, 2009)

State/Union Territories	University**	Board of Intermediate/ Secondary Education	Colleges for Arts, Science and Commerce	Technology and Engineering Colleges	Medical Colleges*
1	2	3	4	5	6
Andhra Pradesh	31	3	1970	698	415
Arunachal Pradesh	2	0	17	3	1
Assam	8	3	337	9	7
Bihar	20	3	817	10	37
Chhattisgarh	9	4	365	131	42
Delhi	19	3	89	15	8
Goa	1	1	22	2	2
Gujarat	26	1	577	29	114
Haryana	12	1	238	154	50
Himachal Pradesh	7	1	377	14	23
Jammu & Kashmir	10	1	92	4	15
Karnataka	29	2	369	174	423
Kerala	11	2	192	98	125
Madhya Pradesh	21	2	896	208	102
Jharkhand	8	1	110	4	12
Maharashtra	42	1	2,074	312	141
Manipur	1	2	59	3	1
Meghalaya	2	1	88	2	3
Mizoram	1	1	23	0	2
Nagaland	1	1	45	0	0
Orissa	15	2	634	82	69
Punjab	14	1	234	82	37
Rajasthan	24	3	1,135	96	54
Sikkim	3	0	5	2	3
Tamil Nadu	43	1	589	440	198
Tripura	3	1	16	2	4
Uttar Pradesh	36	1	2,361	212	104
Uttarakhand	12	1	107	14	20
West Bengal	20	4	434	73	51
Union Territories	5	0	49	21	11
Total	436	48	14,321	2,894	2,074

**Also includes Institutions deemed as Universities and institutions of national importance.

*Including Allop/Ayur/Homeo/Unani/Nurs./Pharm etc.

EDUCATION

Recognised Educational Institutions in India during 2009-10 by type and Status

No. 6.13 (Contd.) (As on 30th September, 2009)

State/Union Territories	Teacher Training Colleges	Polytechnics, Technical, Industrial, Arts & Crafts Schools	Teacher Training Schools (2006-07)	Pre-Primary Schools
1	7	8	9	10
Andhra Pradesh	615	213	25	0
Arunachal Pradesh	1	3	0	1,688
Assam	40	10	1	0
Bihar	33	17	57	1
Chhattisgarh	4	15	7	1,346
Delhi	2	79	38	50
Goa	0	4	14	0
Gujarat	254	104	491	0
Haryana	447	32	18	17
Himachal Pradesh	82	26	12	14
Jammu & Kashmir	147	0	14	0
Karnataka	0	273	733	0
Kerala	21	59	210	0
Madhya Pradesh	102	49	25	0
Jharkhand	9	19	28	95
Maharashtra	471	227	395	56,145
Manipur	5	3	1	1
Meghalaya	4	3	13	711
Mizoram	2	2	8	0
Nagaland	3	0	1	0
Orissa	14	24	63	0
Punjab	48	89	26	0
Rajasthan	111	71	48	8
Sikkim	2	2	1	1,170
Tamil Nadu	645	363	82	5,959
Tripura	1	1	4	0
Uttar Pradesh	128	163	70	0
Uttarakhand	24	0	13	0
West Bengal	103	57	138	0
Union Territories	39	6	36	617
Total	3,357	1,914	2,572	67,822

EDUCATION

Recognised Educational Institutions in India during 2009-10 by type and Status

No. 6.13 (Concld.) (As on 30th September, 2009)

State/Union Territories	Primary Schools	Middle Schools	High Schools	Higher Secondary Schools (Old and New pattern), Intermediate and Junior Colleges
1	11	12	13	14
Andhra Pradesh	65,932	15,381	18,163	4,364
Arunachal Pradesh	1,841	871	190	117
Assam	31,202	14,133	5,562	855
Bihar	43,445	20,696	2,399	1,837
Chhattisgarh	35,344	15,147	2,104	2,544
Delhi	2,586	583	474	1,350
Goa	1,252	444	376	82
Gujarat	17,779	24,366	5,791	3,508
Haryana	13,073	3,439	3,493	3,278
Himachal Pradesh	11,301	4,921	1,413	1,674
Jammu & Kashmir	15,446	8,877	2,216	889
Karnataka	26,254	32,041	12,453	3,644
Kerala	6,796	3,062	3,388	2,380
Madhya Pradesh	97,800	39,227	6,352	5,161
Jharkhand	19,818	9,996	1,429	225
Maharashtra	49,101	27,271	19,711	967
Manipur	2,579	792	704	120
Meghalaya	6,618	2,259	676	124
Mizoram	1,782	1,313	521	95
Nagaland	1,662	465	337	69
Orissa	52,972	22,209	7,799	1,144
Punjab	16,954	9,110	2,741	2,380
Rajasthan	49,538	38,889	12,460	6,675
Sikkim	749	244	126	59
Tamil Nadu	27,037	9,966	3,030	3,518
Tripura	2,379	1,139	454	316
Uttar Pradesh	1,32,403	51,948	7,889	8,547
Uttarakhand	15,644	4,296	1,087	1,352
West Bengal	73,100	4,296	65	9,391
Union Territories	775	364	323	252
Total	8,23,162	3,67,745	1,23,726	66,917

Source :—Ministry of Human Resources Development (Deptt. of Education), Government of India.

EDUCATION

Number of Teachers in Recognised Schools in India during 2009-10*—State-wise

No. 6.14

State/Union Territories	Primary Schools	Middle Schools	High/Higher Secondary Schools/Jr. College New scheme (10+2)
1	2	3	4
Andhra Pradesh	1,69,159	90,077	2,34,048
Arunachal Pradesh	6,363	5,792	5,453
Assam	86,676	81,637	77,857
Bihar	1,41,298	1,24,342	57,430
Jharkhand	1,07,481	53,995	40,509
Delhi	28,166	7,297	74,771
Goa	3,904	2,515	4,567
Gujarat	44,946	1,99,385	86,775
Haryana	31,574	20,128	91,406
Himachal Pradesh	30,336	34,389	25,726
Jammu & Kashmir	59,376	45,151	43,859
Karnataka	59,457	2,23,272	1,36,125
Kerala	40,069	44,136	1,24,491
Madhya Pradesh	2,92,062	1,42,395	1,15,301
Chhattisgarh	50,537	53,800	13,235
Maharashtra	1,99,415	2,05,769	2,98,012
Manipur	7,667	8,597	11,756
Meghalaya	14,745	9,407	6,181
Mizoram	8,477	7,564	5,077
Nagaland	7,956	5,804	9,022
Orissa	1,36,064	54,707	89,270
Punjab	55,858	50,031	65,955
Rajasthan	1,13,639	2,19,555	1,78,607
Sikkim	7,845	2,229	2,075
Tamil Nadu	1,24,657	67,612	1,20,648
Tripura	7,936	9,522	18,498
Uttar Pradesh	3,54,976	98,072	2,02,692
Uttarakhand	46,345	19,829	41,365
West Bengal	2,36,720	21,679	1,40,654
Union Territories	6,710	3,897	17,707
Total	**24,80,414**	**19,12,585**	**23,39,072**

Source :—Ministry of Human Resource Development (Deptt. of Education), Government of India.

*As on 30th September, 2009.

EDUCATION

Scholars on Roll in Recognised Educational Institutions in India during 2009-10*—State-wise

No. 6.15

State/Union Territories	Classes I—V	Classes VI—VIII	High School (IX—X)	Inter/Higher Secondary (New and old pattern) Pre-University (Two years and one year courses)	Teacher Training Schools Level (2006-07)	Technical and Industrial Schools (2006-07)	Higher Education
1	2	3	4	5	6	7	8
Andhra Pradesh	71,37,291	36,18,763	21,71,400	14,73,913	5,977	1,11,585	16,53,708
Arunachal Pradesh	2,16,845	78,549	34,511	20,861	0	368	25,329
Assam	29,22,714	13,74,217	6,56,482	1,75,108	167	4,620	3,27,331
Bihar	1,39,07,798	41,26,665	16,82,207	7,21,569	295	14,968	13,00,094
Jharkhand	54,64,268	13,49,723	4,19,115	94,947	581	14,864	3,64,459
Delhi	16,99,939	9,97,280	5,17,064	3,89,293	11,530	11,912	10,35,122
Goa	1,27,281	67,187	36,976	27,488	195	3,072	52,844
Gujarat	65,82,139	28,90,766	13,59,732	8,13,753	19,591	87,126	10,70,283
Haryana	21,86,379	11,90,063	6,74,132	6,29,365	2,174	14,905	5,93,895
Himachal Pradesh	6,23,198	4,12,919	2,23,225	1,77,824	260	6,629	1,86,813
Jammu & Kashmir	12,74,874	6,55,432	3,21,009	2,18,258	3,045	4,332	2,77,623
Karnataka	54,60,043	29,45,159	16,29,891	9,87,645	39,982	59,916	12,60,038
Kerala	24,25,078	16,53,026	10,35,137	5,38,237	18,759	60,121	4,35,885
Madhya Pradesh	1,17,80,132	47,83,703	19,66,651	12,11,034	2,490	22,398	12,39,756
Chattisgarh	32,34,910	13,36,956	5,37,011	3,02,996	917	5,688	5,65,157
Maharashtra	1,03,64,831	55,17,029	30,52,614	23,56,976	25,664	97,184	27,37,264
Manipur	3,71,659	1,46,559	80,596	32,133	76	540	49,181
Meghalaya	4,72,653	1,50,568	55,791	13,164	486	942	55,394
Mizoram	1,41,663	60,888	30,421	17,249	3,329	294	35,631
Nagaland	2,19,804	90,226	32,000	20,634	75	404	42,727
Orissa	44,93,299	20,20,896	9,08,956	3,79,.236	3,192	23,988	5,36,374
Punjab	25,03,839	13,32,040	5,59,183	4,58,558	2,231	19,067	3,48,418
Rajasthan	87,98,956	39,28,043	17,58,944	10,54,687	4,604	13,340	7,67,656
Sikkim	81,172	33,175	12,589	8,416	143	140	19,237
Tamil Nadu	62,00,456	37,35,168	18,76,194	11,68,438	4,666	87,003	13,85,251
Tripura	4,44,516	2,19,303	1,06,841	40,739	682	416	52,786
Uttar Pradesh	2,50,73,905	95,00,226	64,56,556	30,12,332	9,660	51,928	25,36,357
Uttarakhand	11,00,139	6,26,216	3,43,080	2,34,309	18,550	7,680	4,34,203
West Bengal	1,00,66,104	44,07,822	19,65,622	10,15,344	16,171	12,920	12,49,659
Union Territories	2,93,958	1,72,435	94,589	72,848	2,518	3,980	1,02,265
Total	**13,56,69,843**	**5,94,21,002**	**3,05,98,519**	**1,76,67,344**	**1,98,010**	**7,42,330**	**2,07,40,740**

Source :—Ministry of Human Resources Development (Deptt. of Education), Government of India.

As on 30th Septemeber, 2009.

EDUCATION

Enrolment Ratio in Classes I—V and VI—VIII of Recognised Schools for General Education in India during 2009-10* (State-wise)

No. 6.16

State	Classes I—V (6—11 years)			Classes VI—VIII (11—14 years)		
	Boys	Girls	Total	Boys	Girls	Total
1	2	3	4	5	6	7
Andhra Pradesh	98.02	98.29	98.16	77.92	77.37	77.65
Arunachal Pradesh	169.99	163.42	166.77	106.14	96.21	101.20
Assam	91.67	94.15	92.89	67.32	70.32	68.80
Bihar	125.71	109.20	117.83	60.84	49.70	55.46
Jharkhand	157.46	158.21	157.83	71.22	49.71	60.65
Delhi	119.86	122.54	121.10	110.82	106.95	109.01
Goa	93.44	91.67	92.59	81.18	77.11	79.24
Gujarat	119.95	120.97	120.42	90.52	82.01	86.51
Haryana	88.56	92.00	90.10	77.34	80.64	78.86
Himachal Pradesh	107.71	107.67	107.69	114.62	112.08	113.41
Jammu & Kashmir	110.34	112.60	111.41	95.34	90.87	93.20
Karnataka	105.39	104.00	104.71	90.92	87.69	89.34
Kerala	93.42	93.88	93.65	107.13	102.35	104.77
Madhya Pradesh	149.34	150.03	149.67	106.08	97.42	101.87
Chhatisgarh	126.32	120.52	123.46	87.16	81.08	84.15
Maharashtra	104.90	102.30	103.66	91.54	86.93	89.32
Manipur	189.66	182.26	186.01	107.21	99.19	103.25
Meghalaya	169.95	174.09	172.01	80.45	91.44	85.92
Mizoram	173.95	162.20	168.15	100.83	94.98	97.93
Nagaland	99.63	98.89	99.27	59.13	60.70	59.89
Orissa	118.42	119.28	118.84	85.39	82.01	83.74
Punjab	108.56	107.50	108.09	93.59	89.73	91.84
Rajasthan	119.10	115.05	117.19	95.05	72.75	84.36
Sikkim	157.91	152.75	155.34	70.89	86.59	78.64
Tamil Nadu	114.33	115.29	114.79	114.30	112.09	113.22
Tripura	146.81	143.72	145.29	93.33	93.14	93.24
Uttar Pradesh	106.59	114.70	110.42	74.29	65.88	70.25
Uttarakhand	108.79	111.77	110.12	101.04	107.93	104.33
West Bengal	124.79	126.42	125.59	80.27	87.00	83.59
U.T's.	82.77	85.67	84.05	77.95	78.87	78.29
All India	115.55	115.39	115.47	84.53	78.30	81.52

*As on 30th September, 2009.

Source :— Ministry of Human Resources Development (Deptt. of Education), Government of India.

EDUCATION

Enrolment ratio of Students belonging to Scheduled Castes in recognized Schools in India during 2009-10* (State-wise)

No. 6.17

State	Classes I—V (6—11 years)			Classes VI—VIII (11—14 Years)		
	Boys	Girls	Total	Boys	Girls	Total
1	2	3	4	5	6	7
Andhra Pradesh	104.62	106.28	105.44	78.80	80.61	79.68
Arunachal Pradesh	0.00	0.00	0.00	0.00	0.00	0.00
Assam	132.85	134.33	133.58	101.20	99.27	100.24
Bihar	129.62	103.83	117.41	55.34	40.59	48.43
Jharkhand	188.07	183.57	185.87	60.05	45.11	52.84
Delhi	66.67	63.74	65.30	55.06	61.03	57.89
Goa	68.82	74.31	71.51	60.70	64.68	62.58
Gujarat	110.00	123.05	116.07	86.91	80.52	83.91
Haryana	138.41	149.35	143.39	120.49	123.47	121.86
Himachal Pradesh	114.44	116.12	115.25	119.81	118.87	119.35
Jammu & Kashmir	118.34	116.28	117.37	96.45	95.68	96.08
Karnataka	110.88	109.13	110.02	93.46	89.30	91.44
Kerala	103.52	101.29	102.42	118.04	110.14	114.13
Madhya Pradesh	164.52	168.59	166.45	120.20	112.18	116.40
Chhatisgarh	142.98	138.26	140.67	102.52	90.62	96.67
Maharashtra	138.09	136.98	137.56	119.12	115.44	117.35
Manipur	189.69	177.66	183.80	146.56	132.18	139.41
Meghalaya	408.14	492.54	447.93	287.47	245.23	265.66
Mizoram	10,375.00	2,766.67	4,668,75	4,766.67	2,525.00	3,485.71
Nagaland	—	—	—	—	—	—
Orissa	130.19	131.81	130.98	97.57	94.47	96.06
Punjab	128.47	131.59	129.90	102.35	105.08	103.61
Rajasthan	129.18	124.83	127.15	95.42	73.80	85.24
Sikkim	221.80	207.84	214.83	73.67	89.80	81.84
Tamil Nadu	131.35	131.80	131.57	134.85	131.25	133.09
Tripura	157.95	155.40	156.69	108.34	111.67	109.99
Uttar Pradesh	117.71	129.46	123.25	73.05	72.15	76.62
Uttarakhand	143.82	152.58	148.03	122.12	129.52	125.65
West Bengal	138.25	137.81	138.03	93.48	95.60	94.52
U.T's.	86.26	82.52	84.00	84.40	96.48	89.69
All India	127.81	128.72	128.25	90.51	86.59	88.63

*As on 30th September, 2009.

Source :— Ministry of Human Resources Development (Deptt. of Education), Government of India.

SECTION VII

HEALTH AND FAMILY WELFARE

Tables 7.1 to 7.6 present data regarding hospitals, dispensaries, patients treated and staff employed.

Table 7.7 gives information relating to Ayurvedic, Unani & Homoeopathic Institutions and staff working in them.

Table 7.8 Type of Attention at Births per Civil Registration System.

Tables 7.9 and 7.10 give the number of sterilisation operations in Haryana.

Table 7.11 shows the number of villages provided with safe drinking water facilities in Haryana.

MEDICAL FACILITIES IN HARYANA
HOSPITALS, DISPENSARIES AND HEALTH CENTRES
(As on 31st Dec. upto 1985)

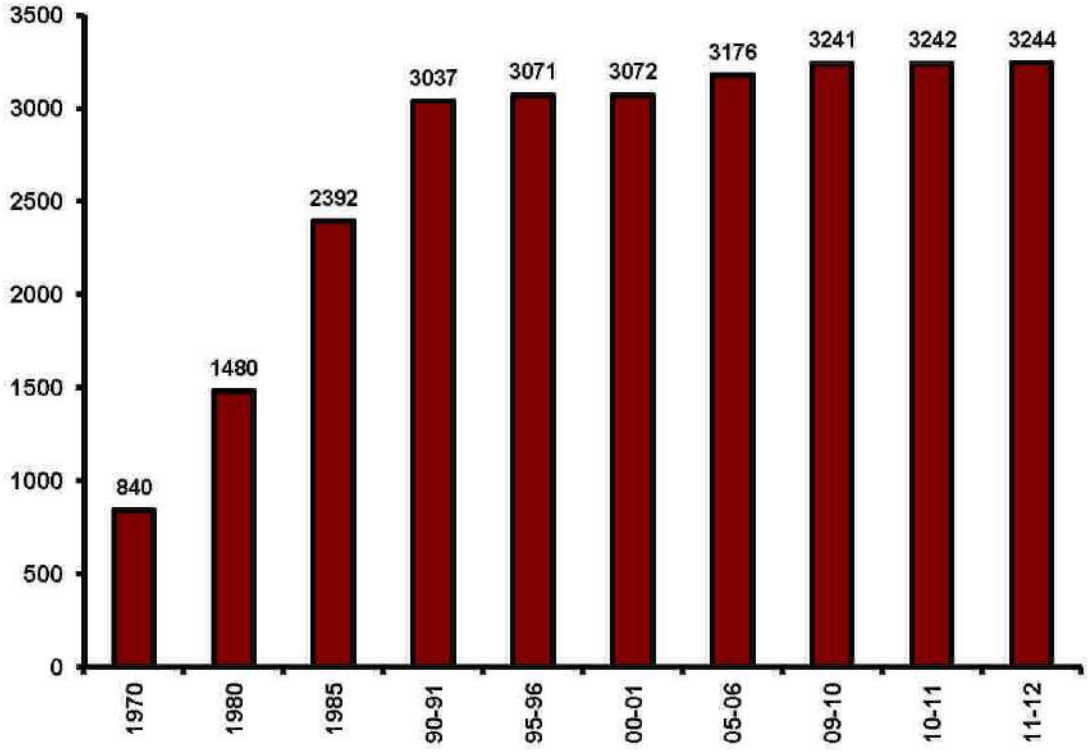

HEALTH AND FAMILY WELFARE

Hospitals, Dispensaries and Health Centres in Haryana

No. 7.1

Year/District	State	Special				Private				Total
	State Public	Police	Canals	Railways	Others	Local Bodies	Private aided	Private Un-aided	Sub-sidised	
1	2	3	4	5	6	7	8	9	10	11
1968	684	4	12	8	11	37	7	9	13	785
1970	744	4	10	7	15	29	7	10	14	840
1980	1,368	9	12	7	59	2	9	10	4	1,480
1985	2,270	11	12	7	70	3	9	9	1	2,392
1990-91	2,866	18	12	7	70	3	48	11	2	3,037
1995-96	2,900	18	12	7	73	3	46	11	1	3,071
2000-01	2,905	18	12	7	73	3	42	11	1	3,072
2005-06	3,066	18	12	7	73	. .	. .	. .	. .	3,176
2009-10	3,131	18	12	7	73	..	..	..	..	3,241
2010-11	3,132	18	12	7	73	..	..	..	..	3,242
2011-12	3134	18	12	7	73	..	..	..	..	3244
Ambala	127	1	0	1	3	..	..	..	..	132
Panchkula	74	0	0	1	2	..	..	..	..	77
Yamunanagar	139	0	2	1	7	..	..	..	..	149
Kurukshetra	137	0	0	0	0	..	..	..	..	137
Kaithal	174	0	0	0	0	..	..	..	..	174
Karnal	178	5	1	0	1	..	..	..	..	185
Panipat	111	0	1	0	4	..	..	..	..	116
Sonipat	203	1	0	0	8	..	..	..	..	212
Rohtak	157	2	0	0	1	..	..	..	..	160
Jhajjar	154	0	0	0	3	..	..	..	..	157
Faridabad	78	0	0	0	23	..	..	..	..	101
Palwal	97	0	0	0	1	..	..	..	..	98
Gurgaon	93	2	0	0	3	..	..	..	..	98
Mewat	105	0	0	0	0	..	..	..	..	105
Rewari	132	0	0	1	3	..	..	..	..	136
Mahendragarh	136	0	0	0	0	..	..	..	..	136
Bhiwani	276	1	0	0	6	..	..	..	..	283
Jind	199	1	0	1	2	..	..	..	..	203
Hisar	253	3	3	1	5	..	..	..	..	265
Fatehabad	130	0	2	0	0	..	..	..	..	132
Sirsa	181	2	3	1	1	..	..	..	..	188

. . — Not Available

Source :—Director General of Health Services, Haryana.

Note :—The information upto the year 1985 relates to 31st December.

HEALTH AND FAMILY WELFARE

Number of Medical (Allopathic) Institutions in Haryana—Rural and Urban

No. 7.2

Year/District	Rural						Urban				
	Hospitals	PHC's	Dispensaries	CHC's	Sub-centers	Total	Hospitals	PHC's	Dispensaries	CHC's	Total
1	2	3	4	5	6	7	8	9	10	11	12
1968	3	73	70	—	510	656	58	16	55	—	129
1970	6	71	98	—	534	709	64	18	49	—	131
1980	6	71	149	—	1,060	1,286	78	18	98	—	194
1985	8	164	120	—	1,894	2,186	77	20	106	3	206
1990-91	8	348	39	15	2,293	2,703	71	46	191	26	334
1995-96	8	351	40	26	2,299	2,724	71	47	192	37	347
2000-01	7	361	35	32	2,299	2,734	71	41	194	32	338
2005-06	6	363	31	43	2,433	2,876	54	46	162	38	300
2009-10	6	393	31	55	2,465	2,950	63	36	162	30	291
2010-11	6	393	31	56	2,465	2,951	63	36	162	30	291
2011-12	6	395	31	56	2,465	2,953	63	36	162	30	291
Ambala	0	17	0	3	100	120	5	0	7	0	12
Panchkula	0	7	0	1	51	59	2	2	13	1	18
Yamunanagar	0	14	2	2	111	129	4	4	10	2	20
Kurukshetra	0	18	0	1	107	126	1	3	4	3	11
Kaithal	0	20	1	3	144	168	1	2	1	2	6
Karnal	0	22	5	2	141	170	2	3	7	3	15
Panipat	0	15	1	1	90	107	2	1	5	1	9
Sonipat	0	27	4	4	161	196	2	2	10	2	16
Rohtak	1	21	1	6	113	142	7	0	11	0	18
Jhajjar	1	22	0	4	123	150	2	0	5	0	7
Faridabad	0	10	1	1	57	69	4	0	28	0	32
Palwal	0	13	0	2	78	93	1	1	2	1	5
Gurgaon	0	12	0	1	71	84	6	0	8	0	14
Mewat	1	10	1	1	84	97	0	3	3	2	8
Rewari	0	16	2	4	107	129	3	1	2	1	7
Mahendragarh	0	21	0	2	103	126	1	3	3	3	10
Bhiwani	1	38	5	5	214	263	7	1	11	1	20
Jind	0	25	1	4	158	188	3	2	8	2	15
Hisar	1	32	3	5	200	241	6	3	12	3	24
Fatehabad	0	14	1	2	106	123	2	2	4	1	9
Sirsa	1	21	3	2	146	173	2	3	8	2	15

PHC's—Primary Health Centres.

CHC's—Community Health Centres.

Source :—Director General of Health Services, Haryana.

Note :—The information upto the year 1985 relates to 31st December.

HEALTH AND FAMILY WELFARE

Medical Staff in Haryana*

No. 7.3 (As on 31st December)

Year/District	Medical Officers Class I & II (Excluding Teaching Staff)	Nurses/Matron Sister Incharge	Midwives/ ANMS	Nurses Orderly	Technicians/Lab. Asstt.
1	2	3	4	5	6
1966	464	269	438	44	64
1970	440	420	454	231	226
1980	916	801	655	613	182
1985	1,225	1,171	1,326	390	278
1990	1,395	1,448	2,470	—	424
1995	1,519	1,156	2,380	—	487
2000	1,610	1,442	2,274	—	527
2005	1,839	1,266	2,100	—	527
2010	1,538	485	2,275	1,221	459
2011(P)	1593	499	2315	1254	470
Ambala	68	60	112	82	26
Panchkula	145	2	47	90	32
Yamunanagar	96	36	94	64	36
Kurukshetra	62	75	96	10	26
Kaithal	55	13	120	50	28
Karnal	98	2	105	115	47
Panipat	65	10	100	52	23
Sonipat	105	2	170	110	28
Rohtak	90	6	15	80	18
Jhajjar	72	79	129	—	26
Faridabad	45	1	55	17	5
Palwal	—	—	—	—	—
Gurgaon	70	20	88	85	18
Mewat	48	2	113	49	17
Rewari	32	1	8	12	3
Mahendragarh	60	1	120	37	4
Bhiwani	150	8	395	168	27
Jind	48	70	170	—	33
Hisar	121	1	155	154	47
Fatehabad	80	80	105	—	15
Sirsa	83	30	118	79	11

HEALTH AND FAMILY WELFARE

Medical Staff in Haryana*

No. 7.3 (Concld.) (As on 31st December)

Year/ District	Dispensars/ Pharmacists	Ministerial Staff	Dais/Nurse Dais	Other Class IV Staff including Sweepers	Others	Total
1	7	8	9	10	11	12
1966	309	172	—	1,552	—	3,312
1970	320	230	223	1,844	—	4,388
1980	615	348	218	2,179	309	6,836
1985	732	699	470	3,007	937	10,235
1990	850	973	98	3,730	1,335	12,723
1995	815	873	15	4,235	2,240	13,720
2000	853	1,001	30	4,412	2,010	14,159
2005	781	958	37	4,494	1,482	13,484
2010	736	881	10	3,564	1,768	12,937
2011(P)	740	928	10	3,592	1,784	13,185
Ambala	40	57	—	278	67	790
Panchkula	41	35	—	155	140	687
Yamunanagar	50	40	—	195	62	673
Kurukshetra	32	25	—	112	88	526
Kaithal	35	35	2	124	—	462
Karnal	48	50	—	260	—	725
Panipat	26	25	—	98	8	407
Sonipat	44	60	—	234	—	753
Rohtak	44	55	—	185	180	673
Jhajjar	38	38	—	115	264	761
Faridabad	20	65	—	180	—	388
Palwal	—	—	—	—	—	—
Gurgaon	30	68	—	222	—	601
Mewat	13	50	—	34	123	449
Rewari	6	2	—	20	—	84
Mahendragarh	30	30	—	165	597	1044
Bhiwani	64	78	—	350	—	1240
Jind	45	80	8	235	223	912
Hisar	72	67	—	360	7	984
Fatehabad	32	30	—	132	25	499
Sirsa	30	38	—	138	—	527

Source :—Director General of Health Services, Haryana.

*Staff under the Family Welfare Clinics is not included.

P-Provisional

HEALTH AND FAMILY WELFARE

Patients treated and Beds available in Haryana

No. 7.4 (As on 31st December)

Year/District	Patients treated			Beds		
	Indoor	Outdoor	Total	Males	Females	Total
1	2	3	4	5	6	7
1966	1,16,418	29,06,348	30,22,766	2,501	2,083	4,584
1970	1,52,146	34,75,216	36,27,362	3,184	2,872	6,056
1980	2,54,518	96,07,909	98,62,427	4,728	4,020	8,748
1985	3,42,771	59,94,664	63,37,435	5,123	4,352	9,475
1990-91	3,50,070	79,58,662	83,08,732	5,562	5,069	10,631
1995-96	3,46,141	74,41,132	77,87,273	5,855	5,473	11,328
2000-01	3,74,099	93,27,164	97,01,263	5,632	5,246	10,878
2009-10	5,40,211	1,19,07,674	1,24,47,885	5,241	4,765	10,006
2010-11	7,52,305	1,45,17,238	1,52,69,543	5,241	4,765	10,006
2011-12	8,29,071	1,44,39,934	1,52,69,005	5,252	4,776	10,028
Ambala	44337	688589	732926	277	253	530
Panchkula	38554	734137	772691	159	147	306
Yamunanagar	34728	759142	793870	224	198	422
Kurukshetra	27285	498485	525770	157	153	310
Kaithal	25059	644345	669404	156	144	300
Karnal	48575	776879	825454	242	232	474
Panipat	22815	430395	453210	151	142	293
Sonipat	35054	731845	766899	185	209	394
Rohtak	121225	1798169	1919394	959	731	1690
Jhajjar	24578	992111	616689	163	175	338
Faridabad	55870	773498	829368	314	284	598
Palwal	20935	288060	308995	115	109	224
Gurgaon	39984	758224	798208	222	215	437
Mewat	24973	339799	364772	85	93	178
Rewari	26842	477418	504260	167	171	338
Mahendragarh	31501	495516	527017	156	166	322
Bhiwani	63907	928015	991922	543	422	965
Jind	32149	781612	813761	249	247	496
Hisar	48889	1039919	1088808	425	354	779
Fatehabad	33355	449900	483255	127	139	266
Sirsa	28456	453876	482332	176	192	368

Source :—Director General of Health Services, Haryana.

Note :— Information relating to beds for the years 1990-91 onwards relates to 31st March. However, patients treated are as on 31st December.

NUMBER OF INDOOR AND OUTDOOR PATIENTS TREATED BY DISEASES IN GOVERNMENT INSTITUTIONS IN HARYANA

HEALTH AND FAMILY WELFARE

Number of Indoor and Outdoor patients treated by diseases in Government Institutions in Haryana during 2011

No. 7.5

District	Tuberculosis		Syphillis/gonorrhoea		Malaria and Typhoid	
	Indoor Patients	Outdoor Patients	Indoor Patients	Outdoor Patients	Indoor Patients	Outdoor Patients
1	2	3	4	5	6	7
Ambala	379	10793	—	16	244	1895
Panchkula	81	818	—	216	350	2663
Yamunanagar	86	1779	—	408	188	4134
Kurukshetra	99	2405	—	157	135	1801
Kaithal	143	1370	—	7	41	3003
Karnal	519	3136	—	—	311	6480
Panipat	120	3898	—	6	148	1104
Sonipat	79	3270	—	—	203	1449
Rohtak	1767	17273	4	2244	829	12024
Jhajjar	82	1901	—	32	153	3090
Faridabad	317	7537	1	627	229	1749
Palwal	29	1449	—	90	80	1812
Gurgaon	141	3728	—	501	205	1472
Mewat	31	2219	—	—	223	1493
Rewari	246	1488	—	9	60	1010
Mahendragarh	152	1859	—	12	257	2727
Bhiwani	266	2559	—	224	2904	10352
Jind	20	2936	—	603	113	1388
Hisar	245	3949	—	319	273	8100
Fatehabad	62	1219	—	12	81	5699
Sirsa	170	5225	—	214	84	2283
Haryana State	5034	80811	5	5697	7111	75728

HEALTH AND FAMILY WELFARE

Number of Indoor and Outdoor patients treated by diseases in Government Institutions in Haryana during 2011

No. 7.5 (Concld.)

District	Leprosy		Small Pox		Diarrhoel diseases (Cho lera/gastro-enteritis)		Other diseases (diphtheria, Poliomyelitis and tetanus)		Total	
	Indoor Patients	Outdoor Patients	Indoor Patients	Outdoor Patients	Indoor Patients	Outdoor Patients	Indoor Patients	Outdoor Patients	Indoor Patients	Outdoor Patients
1	8	9	10	11	12	13	14	15	16	17
Ambala	—	—	—	—	128	989	3	3	754	13696
Panchkula	—	38	—	—	195	3725	—	—	626	7460
Yamunanagar	—	14	—	—	567	2630	2	2	843	8967
Kurukshetra	—	1	—	—	405	918	—	—	639	5282
Kaithal	—	—	—	—	121	1376	—	—	305	5756
Karnal	—	29	—	—	56	2290	—	5	886	11940
Panipat	—	—	—	—	330	1743	—	—	598	6751
Sonipat	—	—	—	—	218	4689	—	—	500	9408
Rohtak	—	73	—	—	1014	19608	41	163	3655	51385
Jhajjar	—	3	—	—	70	1140	—	—	305	6166
Faridabad	—	11	—	—	3619	27047	—	3	4166	37074
Palwal	—	—	—	—	487	3871	—	—	596	7222
Gurgaon	1	159	—	—	368	2871	—	—	715	8731
Mewat	—	42	—	—	69	2234	3	—	326	5988
Rewari	—	8	—	—	184	1824	—	—	490	4339
Mahendragarh	—	—	—	—	628	2118	—	—	1037	6716
Bhiwani	—	—	—	—	470	6243	—	—	3640	19378
Jind	—	—	—	—	0	2799	—	—	133	7726
Hisar	—	—	—	—	445	7802	—	—	963	20170
Fatehabad	—	—	—	—	75	2255	1	1	219	9186
Sirsa	—	—	—	—	48	488	3	2	305	8212
Haryana State	1	478	—	—	9497	98660	53	179	21701	261553

Source :—Director General of Health Services, Haryana.

HEALTH AND FAMILY WELFARE

Area Covered per Institution and Beds per lakh of Population

No. 7.6

Year/District	Area covered per institution in square kilometers	Institutions per 1,00,000 population*	Beds per 1,00,000 population*
1	2	3	4
1968	56	8	57
1970	53	8	64
1980	30	10	69
1985	18	16	69
1990-91	15	19	65
1995-96	14	17	62
2000-01	14	15	52
2005-06	14	14	41
2009-10	14	13	40
2010-11	14	13	40
2011-12(P)	14	13	39
Ambala	12	11	43
Panchkula	12	13	53
Yamunanagar	12	12	35
Kurukshet ra	11	14	31
Kaithal	13	15	26
Karnal	14	12	31
Panipat	11	10	25
Sonipat	10	14	25
Rohtak	11	14	148
Jhajjar	12	15	31
Faridabad	7	6	36
Palwal	14	10	22
Gurgaon	13	9	40
Mewat	14	11	33
Rewari	12	15	36
Mahendragarh	14	14	33
Bhiwani	17	16	56
Jind	13	14	34
Hisar	15	14	42
Fatehabad	19	13	27
Sirsa	23	14	27

Source :—Director General of Health Services, Haryana.

*Based on estimated population.

Note :—Information prior to the year 1990-91 relates to 31st December.

HEALTH AND FAMILY WELFARE

Ayurvedic, Unani and Homoeopathic Institutions and their Staff in Haryana

No. 7.7

Year/District	Number of Institutions				Medical Personnel		
	Ayurvedic	Unani	Homoeo-pathic	Total	Patients treated	Vaidyas/Hakims/ Homoeopathic Doctors	Dispenser/Com pounder
1	2	3	4	5	6	7	8
1966-67	122	21	—	143	10,15,709	143	143
1970-71	183	17	—	200	11,91,527	202	200
1975-76	209	20	—	229	17,97,762	218	201
1980-81	330	20	—	350	30,36,941	350	350
1985-86	365	20	—	385	13,69,987	385	385
1990-91	389	19	9	417	26,02,570	417	417
1995-96	407	21	20	448	25,84,655	418	398
2000-01	433	21	20	474	27,62,499	416	365
2005-06	483	19	20	522	33,76,617	454	379
2008-09	481	19	22	522	33,61,403	434	411
2010-11	462	17	20	499	42,49,473	402	459
2011-12	468	17	23	508	33,54,266	440	452
Ambala	15	1	1	17	109841	16	9
Panchkula	15	—	—	15	105519	16	52
Yamunanagar	18	3	—	21	129430	20	7
Kurukshetra	15	—	2	17	238512	17	15
Kaithal	20	1	—	21	168860	15	21
Karnal	26	1	—	27	194531	26	46
Panipat	15	—	—	15	134690	14	30
Sonipat	21	2	—	23	185316	22	33
Rohtak	30	—	1	31	222315	31	20
Jhajjar	29	1	—	30	216236	30	27
Faridabad	7	—	—	7	58656	7	24
Palwal	13	3	2	18	172503	16	16
Gurgaon	12	—	8	20	205774	20	18
Mewat	15	4	8	27	201808	20	24
Rewari	19	1	—	20	101419	19	14
Mahendragarh	25	—	—	25	114082	23	6
Bhiwani	46	—	—	46	170019	37	16
Jind	26	—	1	27	177369	22	11
Hisar	45	—	—	45	185450	30	14
Fatehabad	20	—	—	20	87353	14	32
Sirsa	36	—	—	36	174583	25	17

Source :—Director, Ayurveda, Haryana.

HEALTH AND FAMILY WELFARE

Type of Attention at Birth as per Civil Registration System

No. 7.8

Year/District	Govt. Institution	Private Institution	Dr./Nurse/ T. Dai	Traditional Birth Attendent	Relatives or other	Total
1	2	3	4	5	6	7
2005	63,052	1,41,345	2,18,805	40,619	8,144	4,71,968
2006	83,133	1,66,464	2,14,609	36,865	7,899	5,08,970
2007	96,948	1,78,273	1,93,404	33,712	9,636	5,11,973
2009	1,64,388	1,96,864	1,40,156	30,292	7,210	53,810
2010	2,05,086	1,97,282	1,10,788	24,709	6,755	5,44,620
2011	2,37,057	1,98,611	99,559	21,888	6,442	5,63,557
Ambala	10560	9758	803	287	114	21522
Panchkula	10308	2899	335	23	46	13611
Yamunanagar	8269	8875	4964	1035	—	23143
Kurukshetra	7242	11564	3029	117	—	21952
Kaithal	10192	9174	3710	572	189	23837
Karnal	15219	11658	1668	3639	66	32250
Panipat	8053	11519	6702	1018	260	27552
Sonipat	12196	9501	6348	824	684	29553
Rohtak	15551	7381	2375	1179	23	26509
Jhajjar	7351	3796	3946	522	213	15828
Faridabad	15141	19352	5278	663	2479	42913
Palwal	8718	6857	9264	3616	930	29385
Gurgaon	13294	17578	3200	429	49	34550
Mewat	12224	1720	20578	2729	335	37606
Rewari	9307	9369	746	131	24	19577
Mahendragarh	10270	4199	1907	534	110	17020
Bhiwani	11234	13449	5508	857	80	31128
Jind	14830	7576	3441	755	103	26695
Hisar	13752	16862	6588	1768	663	39633
Fatehabad	9429	7591	5329	568	5	22922
Sirsa	13907	7933	3840	622	69	26371

Source :—Director General of Health Services, Haryana.

HEALTH AND FAMILY WELFARE

Number of Sterilization Operations in Haryana

No. 7.9 (In Number)

Year/District	Vasectomies	Tubectomies	Total	IUD Insertions
1	2	3	4	5
1966-67	10,509	29	10,538	55,457
1970-71	9,458	12,249	21,707	23,469
1980-81	5,547	26,980	32,527	24,666
1985-86	11,976	1,03,246	1,15,222	1,75,259
1990-91	2,626	86,872	89,498	1,58,279
1995-96	1,548	99,709	1,01,257	1,64,010
2000-01	1,333	95,015	96,348	1,62,862
2005-06	12,995	80,585	93,580	1,52,051
2009-10	9,294	77,957	87,251	1,86,686
2010-11	6,193	71,965	78,158	1,82,286
2011-12	6,527	71,819	78,346	1,94,541
Ambala	114	2603	2717	9707
Panchkula	153	1789	1942	6006
Yamunanagar	365	2091	2456	6564
Kurukshetra	678	1945	2623	8304
Kaithal	417	2537	2954	8621
Karnal	1544	2701	4245	14382
Panipat	524	2823	3347	7524
Sonipat	340	4014	4354	13885
Rohtak	125	3491	3616	10113
Jhajjar	90	2318	2408	7038
Faridabad	237	5124	5361	10616
Palwal	30	3029	3059	7847
Gurgaon	646	4036	4682	10126
Mewat	19	249	268	3107
Rewari	397	2881	3278	7177
Mahendragarh	190	2777	2967	8358
Bhiwani	145	5635	5780	14048
Jind	199	3514	3713	11040
Hisar	168	9930	10098	14985
Fatehabad	60	4303	4363	6700
Sirsa	86	4029	4115	8393

Source :—Director General of Health Services, Haryana.

HEALTH AND FAMILY WELFARE

Achievements of various Family Welfare. Methods and Equivalent Sterilisation in Haryana for the year 2011-12

No.7.10

District	Achievements of various F.W. Methods and Equivalent Sterilisation					
	Sterilisation	IUD Insertion	Conventional Contraceptives Users	Oral Pills Users	Total	Equivalent Sterilisation
1	2	3	4	5	6	7
2011-12	78,346	1,94,541	2,78,382	83,795	6,35,064	1,67,969
Ambala	2717	9707	18654	4215	35293	7457
Panchkula	1942	6006	16018	2560	26526	5118
Yamunanagar	2456	6564	12464	4094	25578	5791
Kurukshetra	2623	8304	12219	3615	26761	6472
Kaithal	2954	8621	9688	3159	24422	6717
Karnal	4245	14382	14923	5387	38937	10467
Panipat	3347	7524	10568	3272	24711	6806
Sonipat	4354	13885	26832	5273	50344	11059
Rohtak	3616	10113	12367	3095	29191	8018
Jhajjar	2408	7038	8710	3243	21399	5598
Faridabad	5361	10616	15096	6504	37577	10461
Palwal	3059	7847	8884	2126	21916	6404
Gurgaon	4682	10126	10024	4424	29256	9106
Mewat	268	3107	8857	2380	14612	2060
Rewari	3278	7177	11134	3104	24693	6634
Mahendragarh	2967	8358	10416	3300	25041	6698
Bhiwani	5780	14048	19657	7701	47186	12410
Jind	3713	11040	17413	3688	35854	8770
Hisar	10098	14985	13306	5367	43756	16429
Fatehabad	4363	6700	12791	3588	27442	7706
Sirsa	4115	8393	8361	3700	24569	7788

Source :—Director General of Health Services, Haryana.

*Note : —Infomation of District Palwal is included in District Faridabad.

PUBLIC HEALTH

Number of Villages covered under safe Drinking Water Supply Scheme in Haryana*

No. 7.11

District	No. of villages surveyed as on 31-12-2004 having water supply below 40 L.P.C.D.	No. of villages provided by water supply upto 40 L.P.C.D. upto 2007-08	Balance Villages as on 1-4-08
1	2	3	4
Ambala	42	42	0
Panchkula	—	—	—
Yamunanagar	227	206	21
Kurukshetra	26	26	—
Kaithal	206	156	50
Karnal	43	42	1
Panipat	25	25	—
Sonipat	109	52	57
Rohtak	64	62	2
Jhajjar	112	42	70
Faridabad	124	110	14
Gurgaon	528	346	139
Mewat	—	43	—
Rewari	133	77	56
Mahendragarh	190	161	29
Bhiwani	50	18	32
Jind	75	64	11
Hisar	9	7	2
Fatehabad	—	—	—
Sirsa	8	4	4
Total	1,971	1,483	488

Source :—Engineer-in-Chief, Public Works Department (Public Health), Haryana.

Note : — *All the villages in Haryana have been provided with safe drinking water facilities by 31-3-92.

L.P.C.D. :— Litre per Capita Daily.

NUMBER OF VILLAGES PROVIDED WITH SAFE DRINKING WATER SUPPLY FACILITIES IN HARYANA

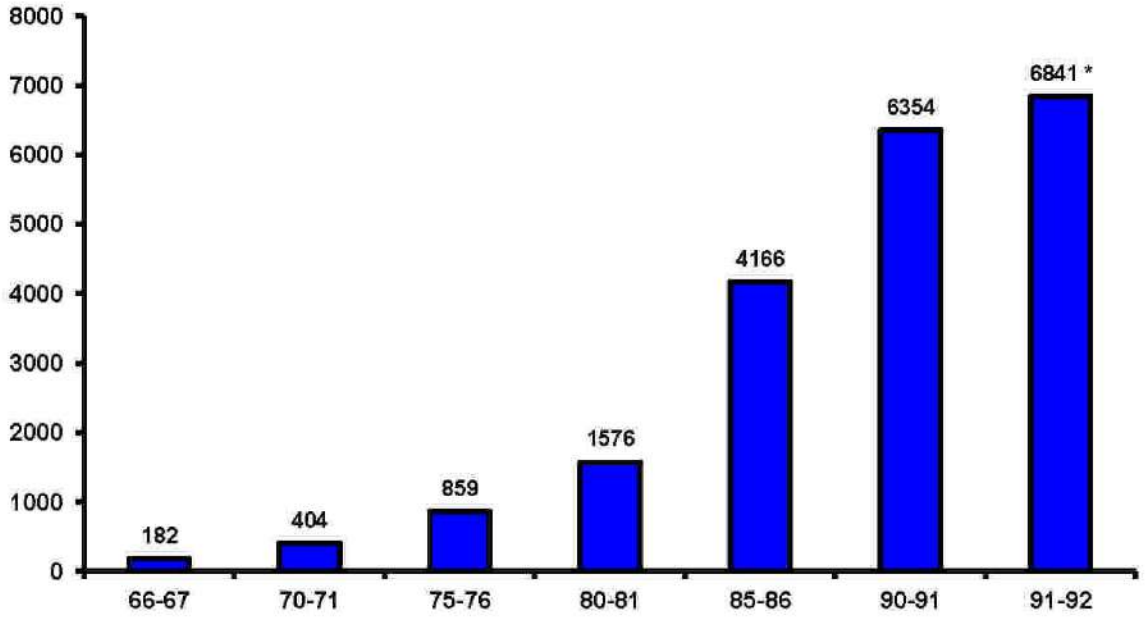

* 100 %

SECTION VIII

SOCIAL WELFARE SERVICES

This section includes information relating to Loans and Grants disbursed to persons belonging to Harijan Community as well as progress of various pension schemes in Haryana.

Table 8.1 gives information relating to Loans and Grants (purpose-wise and source-wise) disbursed to persons belonging to Harijan Community in Haryana.

Table 8.2 gives information relating to Progress of Old Age Samman Allowance, Widow Pension, Disabled Pension and Ladli Social Security Allowance Schemes in Haryana.

SOCIAL WELFARE SERVICES

Loans and Grants disbursed to persons belonging to Scheduled Caste Community by purpose and source in Haryana : 2011-12

No. 8.1 (` in. Lakh)

Source/Purpose	No. of Beneficiaries Assisted	Direct Loan	Bank Loan	Subsidy	Margin Money	Total
1	2	3	4	5	6	7
Purchase of land	—	—	—	—	—	—
Purchase of Agricultural implements	—	—	—	—	—	—
Other Agricultural purposes	5,780	—	1,496.61	348.23	3.81	1,848.65
Industrial purposes	757	—	257.77	70.21	36.60	364.58
Purchase of vehicles	3	10.53	—	—	—	10.53
Others						
(i) Trade and Business	4,516	—	1,588.54	421.08	224.69	2,234.31
(ii) Self Employment	948	244.66	9.42	60.84	1.24	316.16
Total	12,004	255.19	3,352.34	900.36	266.34	4,774.23

Source : Haryana Scheduled Castes Finance and Development Corporation.

SOCIAL WELFARE SERVICES

Progress of Old Age Samman Allowance, Widow Pension, Disabled Pension and Ladli Social Security Schemes in Haryana

No. 8.2

Year/District	Old Age Samman Allowance		Widow Pension	
	No. of Beneficiaries	Amount Disbursed (` Lakh)	No. of Beneficiaries	Amount Disbursed (` Lakh)
1	2	3	4	5
1980-81	11,361	48.30	542	2
1985-86	29,558	190.46	7,704	35.42
1990-91	8,31,000	8,465.35	1,39,109	719.32
1995-96	7,41,290	8,014.00	1,98,892	1,784.42
2000-01	9,63,849	22,134.84	2,96,107	6,708.38
2005-06	9,40,368	37,419.96	3,75,029	14,237.62
2010-11	13,86,207	89,914.77	5,06,704	43,572.92
2011-12	13,22,569	90,784.16	5,30,843	45,400.01
Ambala	58,348	2,424.29	22,338	1,151.11
Panchkula	17,898	646.87	7,154	322.05
Yamunanagar	66,100	2,989.38	24,902	1,441.27
Kurukshetra	55,874	2,355.09	23,233	1,194.22
Kaithal	70,747	2,432.73	29,471	1,315.15
Karnal	78,895	2,660.81	37,436	1,640.83
Panipat	49,401	1,705.50	23,700	1,057.79
Sonipat	80,355	3,271.07	32,391	1,748.12
Rohtak	64,493	4,558.77	23,859	2,005.46
Jhajjar	61,255	3,654.24	20,278	1,466.25
Faridabad	34,151	1,334.73	26,075	1,304.62
Palwal	51,995	1,945.19	19,251	933.37
Gurgaon	36,906	2,629.99	17,190	1,502.63
Mewat	53,706	2,000.30	15,521	786.92
Rewari	55,486	1,907.94	16,298	726.98
Mahendragarh	59,815	2,086.96	17,621	782.66
Bhiwani	98,014	3,415.98	39,120	1,772.34
Jind	85,103	3,355.95	33,566	1,715.67
Hisar	91,448	4,944.22	45,399	3,017.24
Fatehabad	66,927	2,642.38	24,885	1,278.59
Sirsa	85,652	3,411.94	31,155	1,614.10
H.Q.	..	34,409.83	..	16,622.64

SOCIAL WELFARE SERVICES

Progress of Old Age Samman Allowance, Widow Pension, Disabled Pension and Ladli Social Security Schemes in Haryana

No. 8.2 (Concld.)

Year/District	Disabled Pension		Ladli Social Security Scheme	
	No. of Beneficiaries	Amount Disbursed (` Lakh)	No. of Beneficiaries	Amount Disbursed (` Lakh)
1	6	7	8	9
1980-81	—	—	—	—
1985-86	5,972	32.40	—	—
1990-91	33,508	167.97	—	—
1995-96	39,190	395.68	—	—
2000-01	60,247	1,323.17	—	—
2005-06	98,461	3,590.08	—	—
2010-11	1,34,200	9,209.96	24,800	1,424.99
2011-12	1,36,137	9,181.87	25,281	1,428.81
Ambala	6,159	248.25	1,420	49.22
Panchkula	1,400	48.53	357	10.90
Yamunanagar	7,439	338.01	1,623	64.67
Kurukshetra	7,597	301.75	1,153	39.76
Kaithal	5,851	197.56	997	30.27
Karnal	10,009	353.46	1,984	57.68
Panipat	5,112	180.82	1,046	32.05
Sonipat	9,547	398.49	1,262	46.62
Rohtak	6,551	426.81	1,699	97.91
Jhajjar	6,239	362.99	1,360	65.99
Faridabad	4,762	197.42	583	19.12
Palwal	4,429	152.40	417	12.28
Gurgaon	2,783	183.99	263	14.94
Mewat	3,838	148.54	134	4.47
Rewari	3,853	134.72	1,344	40.30
Mahendragarh	3,969	145.40	934	23.70
Bhiwani	10,398	378.33	3,125	95.18
Jind	7,141	281.86	1,173	40.23
Hisar	10,610	561.99	1,864	82.98
Fatehabad	8,761	351.80	1,242	42.93
Sirsa	9,689	390.40	1,301	41.85
H.Q.	..	3,398.35	..	515.76

Source :—Director, Social Justice & Empowerment Department, Haryana.

SECTION IX

SOCIAL SECURITY AND SOCIAL DEFENCE (POLICE, CRIMES AND SUDHARGHAR)

This section contains information relating to police, crimes and administration of Prisons. The data given in this section have been collected from the Director-General of Police, Haryana and Director-General of Prisons, Haryana.

Table 9.1 shows the information relating to the sanctioned strength of Haryana Police whereas table 9.2 shows the information relating to the number of Police Stations and Police Posts (district-wise).

Table 9.3 gives the information of incidence of Crimes in Haryana.

Table 9.4 shows the number of convicts by age, sex and literacy.

Tables 9.5 to 9.8 show the number of places of confinements, number of prisoners, expenditure on maintenance of prisoners in Jails and value of goods produced in Jail Industry in Haryana.

SOCIAL SECURITY AND SOCIAL DEFENCE

(POLICE, CRIMES AND SUDHARGHAR)

Sanctioned Strength of Police Force in Haryana

No. 9.1

(As on 31st December)

Particulars	1966	1970	1980	1990	2000 @	2005 @@	2010	2011	2012
1	2	3	4	5	6	7	8	9	10
Sanctioned Strength of Police Force									
1. Director-General, Addl. Director General, Inspector-General and Dy. Inspector-General	3	3	10	16	30	33	46	48	50
2. Assistant Inspector-General	3	3	4	3	3	3	4	4	4
3. Superintendents, Addl. Supdts. , Asstt. Supdts. & Dy. Supdts	32	38	110	164	193	222	274	283	304
4. Inspectors, Sub-Inspectors & Asstt. Sub-Inspectors	676	709	1,738	3,029	3,795	5,230	7,151	7,220	7,401
5. Head Constables including Mounted Head Constables	956	905	4,102	7,084	8,007	6,623	9,036	9,084	9,230
6. Mounted Constables and Foot Constables	5,715	5,740	12,267	18,741	25,195	30,612	40,094	40,167	39,993
Total	7,385	7,398	18,231	29,037	37,223	42,723	56,605	56,806	56,982

Source : Director-General of Police, Haryana.

@ As on 22-9-2000

@@ As on 1-9-2005

SOCIAL SECURITY AND SOCIAL DEFENCE

(POLICE, CRIMES AND SUDHARGHAR)

Number of Police Stations and Police Posts in Haryana

No. 9.2

(As on 31st December)

Year/District	Police Station	Police Post	Total
1	2	3	4
1966	100	29	129
1970	105	65	170
1980	122	116	238
1990	156	214	370
1995	173	237	410
2000*	205	312	517
2005	206	378	584
2010	260	325	585
2011	271	323	594
Ambala	15	17	32
Panchkula	9	13	22
Yamunanagar	14	10	24
Kurukshetra	10	10	20
Kaithal	12	9	21
Karnal	13	19	32
Panipat	9	16	25
Sonipat	15	17	32
Rohtak	11	18	29
Jhajjar	7	13	20
Faridabad	19	34	53
Palwal	8	10	18
Gurgaon	28	13	41
Mewat	6	7	13
Rewari	13	13	26
Mahendragarh	8	11	19
Bhiwani	13	16	29
Jind	12	12	24
Hisar	11	22	33
Fatehabad	9	12	21
Sirsa	13	15	28
Railway Police, Haryana	16	16	32

Source : Director-General of Police, Haryana.

* As on 30th September

INCIDENCE OF CRIMES IN HARYANA
(DISTRICTWISE)

SOCIAL SECURITY AND SOCIAL DEFENCE

(POLICE, CRIMES AND SUDHARGHAR)

Incidence of Crimes in Haryana (District-wise)

No. 9.3 (contd.)

Year/District	Murder	Dacoity	Burglary theft	Theft
1	2	3	4	5
1966	183	6	1,273	2,320*
1970	192	8	1,709	2,579*
1980	369	19	2,800	2,969*
1990	543	31	2,323	4,345*
1995	701	70	3,013	4,536*
2000	773	104	3,395	6,237*
2005	782	88	3,400	8,649
2010	1,005	146	4,448	16,234
2011	1,062	168	4,998	17,256
Ambala	43	9	422	698
Panchkula	17	3	150	380
Yamunanagar	50	6	239	487
Kurukshetra	29	7	213	525
Kaithal	36	7	218	345
Karnal	46	7	218	813
Panipat	49	11	179	946
Sonipat	78	3	190	708
Rohtak	77	11	340	859
Jhajjar	59	10	157	468
Faridabad	60	10	356	1,751
Mewat	22	7	32	390
Gurgaon	89	12	535	3,345
Rewari	41	12	212	585
Mahendragarh	33	14	184	494
Bhiwani	74	12	274	675
Jind	50	—	252	604
Hisar	73	8	388	1,167
Fatehabad	25	5	125	266
Sirsa	42	4	233	613
Palwal	43	4	77	627
GRP	26	6	4	510

SOCIAL SECURITY AND SOCIAL DEFENCE

(POLICE, CRIMES AND SUDHARGHAR

Incidence of Crimes in Haryana (District-wise)

No. 9.3 (Concld.)

Year/District	Robbery	Kidnapping	Rioting or unlawful assembly	Culpable homicide	Coining	Miscellaneous	Total cognizable Crimes
1	6	7	8	9	10	11	12
1966	19	134	82	98	—	16,633	20,748
1970	23	145	107	65	1	14,106	18,935
1980	64	198	224	57	1	26,538	33,239
1990	120	209	436	104	4	20,366	28,481
1995	266	431	541	94	64	23,365	33,081
2000	423	466	889	60	18	26,417	38,782
2005	391	493	900	53	31	27,903	42,690
2010	732	971	1,415	60	28	34,130	59,169
2011	636	958	1,469	59	17	34,154	60,777
Ambala	32	39	—	4	—	1,882	3,129
Panchkula	11	16	—	—	1	735	1,313
Yamunanagar	19	50	—	1	1	1,332	2,185
Kurukshetra	18	33	—	2	1	1,323	2,151
Kaithal	14	23	—	4	2	1,206	1,855
Karnal	25	22	52	5	—	2,014	3,202
Panipat	39	87	126	8	1	1,746	3,192
Sonipat	43	54	1	6	—	1,871	2,954
Rohtak	53	47	100	1	—	1,806	3,294
Jhajjar	31	31	80	3	—	1,223	2,062
Faridabad	37	104	173	5	1	2,859	5,356
Mewat	12	32	83	3	1	1,393	1,975
Gurgaon	79	49	112	3	2	2,441	6,667
Rewari	38	26	45	—	—	1,445	2,404
Mahendragarh	20	46	73	1	—	1,146	2,011
Bhiwani	25	43	172	2	—	1,738	3,015
Jind	34	32	105	4	—	1,190	2,271
Hisar	45	83	102	2	1	2,502	4,371
Fatehabad	5	25	30	—	2	851	1,334
Sirsa	14	60	29	3	4	1,370	2,372
Palwal	22	54	158	2	—	1,409	2,396
GRP	20	2	28	—	—	672	1,268

Source : Director-General of Police, Haryana.

JIAL SECURITY AND SOCIAL DEFENCE
(POLICE, CRIMES AND SUDHARGHAR)
Convicts by Age, Sex and Literacy in Haryana

No. 9.4

Year/District	Total Convicts imprisoned during the year			Age of convicts			
				Under 22 years		22 to 40 years	
	Males	Females	Total	Males	Females	Males	Females
1	2	3	4	5	6	7	8
1967	4,198	41	4,239	724	—	2,660	41
1970	4,689	29	4,718	716	8	3,149	19
1980	3,364	14	3,378	650	2	2,157	10
1990-91	2,726	52	2,778	537	6	1,538	23
1995-96	2,156	55	2,211	176	2	1,238	24
2000-01	2,630	89	2,719	69	2	1,568	71
2005-06	5,661	216	5,877	303	12	3,567	109
2010-11	6,049	286	6,335	461	2	3,698	148
2011-12	6,110	272	6,382	569	8	3,494	106
Ambala	464	22	486	23	—	335	13
Panchkula	—	—	—	—	—	—	—
Yamunanagar	278	21	299	4	—	169	14
Kurukshetra	201	—	201	2	—	144	—
Kaithal	153	6	159	2	—	103	3
Karnal	1,169	47	1,216	226	2	689	19
Panipat	—	—	—	—	—	—	—
Sonipat	149	—	149	12	—	75	—
Rohtak	188	12	200	10	—	123	3
Jhajjar	190	—	190	36	—	105	—
Faridabad	626	26	652	81	—	281	13
Palwal	1	—	1	—	—	1	—
Gurgaon	780	20	800	110	5	512	12
Rewari	13	—	13	1	—	9	—
Mahendragarh	291	14	305	9	1	193	10
Bhiwani	348	5	353	—	—	181	—
Jind	252	—	252	35	—	110	—
Hisar	655	99	754	18	—	311	19
Fatehabad	—	—	—	—	—	—	—
Sirsa	352	—	352	—	—	153	—

*Figures relate to period 1-11-1966 to 31-12-1967.

Note : 1. Information for 1990-91 and onwards relates to financial year.

2. Data of Panchkula, Jhajjar and Fatehabad distts. are included in Ambala, Rohtak & Hisar distts. respectively.

SOCIAL SECURITY AND SOCIAL DEFENCE

(POLICE, CRIMES AND SUDHARGHAR)

Convicts by Age, Sex and Literacy in Haryana

No. 9.4 (Concld.)

Year/District	Age of convicts				Education among convicts			
	41 to 60 years		Above 60 years		Literate		Illiterate	
	Males	Females	Males	Females	Males	Females	Males	Females
1	9	10	11	12	13	14	15	16
1967*	588	—	226	—	1,988	12	2,210	29
1970	639	2	185	—	1,911	10	2,778	19
1980	484	2	73	—	1,614	3	1,750	11
1990-91	492	17	159	6	1,713	4	1,013	48
1995-96	499	25	243	4	1,296	9	860	46
2000-01	782	14	211	2	1,559	75	1,071	14
2005-06	1,401	80	390	15	4,053	91	1,608	125
2010-11	1,593	110	297	26	3,900	136	2,149	150
2011-12	1,757	100	290	58	4,419	130	1,691	142
Ambala	93	5	13	4	366	13	98	9
Panchkula	—	—	—	—	—	—	—	—
Yamunanagar	84	5	21	2	183	9	95	12
Kurukshetra	43	—	12	—	182	—	19	—
Kaithal	40	3	8	—	115	3	38	3
Karnal	207	21	47	5	443	24	726	23
Panipat	—	—	—	—	—	—	—	—
Sonipat	52	—	10	—	131	—	18	—
Rohtak	49	5	6	4	163	8	25	4
Jhajjar	41	—	8	—	163	—	27	—
Faridabad	235	11	29	2	451	8	175	18
Palwal	—	—		—	1	—	—	—
Gurgaon	116	2	42	1	608	9	172	11
Rewari	2	—	1	—	12	—	1	—
Mahendragarh	79	2	10	1	244	5	47	9
Bhiwani	155	5	12	—	275		73	5
Jind	98	—	9	—	227	—	25	—
Hisar	289	41	37	39	581	51	74	48
Fatehabad	—	—	—	—	—	—	—	—
Sirsa	174	—	25	—	274	—	78	—

Source : Director-General of Prisons, Haryana.

SOCIAL SECURITY AND SOCIAL DEFENCE

(POLICE, CRIMES AND SUDHARGHAR)

Places of Confinement in Haryana

No. 9.5

(As on 31st December)

Year/District	Places of confinement				
	Central Sudharghar	District Sudharghar	Subordinate Sudharghar	Judicial lock-ups	Total
1	2	3	4	5	6
1966	2	3	8	5	18
1970	1	5	12	2	20
1980	1	6	10	2	19
1990-91	2	9	8	—	19
1995-96	2	10	7	—	19
2000-01	2	11	5	—	18
2005-06	2	13	4	—	19
2010-11	2	16	—	—	18
2011-12	2	17	—	—	19
Ambala	1	—	—	—	1
Panchkula	—	—	—	—	—
Yamunanagar	—	1	—	—	1
Kurukshetra	—	1	—	—	1
Kaithal	—	1	—	—	1
Karnal	—	1	—	—	1
Panipat	—	1	—	—	1
Sonipat	—	1	—	—	1
Rohtak	—	1	—	—	1
Jhajjar	—	1	—	—	1
Faridabad	—	1	—	—	1
Palwal	—	1	—	—	1
Gurgaon	—	1	—	—	1
Rewari	—	1	—	—	1
Mahendragarh	—	1	—	—	1
Bhiwani	—	1	—	—	1
Jind	—	1	—	—	1
Hisar	1	1	—	—	2
Fatehabad	—	—	—	—	—
Sirsa	—	1	—	—	1

Source : Director-General of Prisons, Haryana.

Note: 1. Information for 1990-91 and onwards relates to financial year.

2. Data of Panchkula, Jhajjar and Fatehabad distts. are included in Ambala, Rohtak & Hisar distts. respectively.

SOCIAL SECURITY AND SOCIAL DEFENCE

(POLICE, CRIMES AND SUDHARGHAR)

Number of Prisoners (Class-wise) in Haryana

No. 9.6

Particulars	1966	1970	1980	1990-91	2000-01	2005-06	2010-11	2011-12
1	2	3	4	5	6	7	8	9
At the beginning of the year—								
i. Convicted	3,534	1,756	1,433	1,481	3,006	1,982	5,251	6,327
ii. Under trial	2,076	964	1,144	2,105	6,166	9,399	7,961	7,794
iii. Civil	7	6	1	2	2	63	16	8
Admitted during the year—								
i. Convicted	14,450	7,500	5,964	5,643	7,537	6,928	4,484	6,496
ii. Under trial	14,760	17,595	23,110	37,900	60,905	61,417	40,116	45,730
iii. Civil	60	608	301	1,380	2,169	360	140	116
Discharged during the year—								
i. Convicted	14,106	7,389	6,183	5,484	7,824	6,645	3,408	6,468
ii. Under trial	15,214	17,596	23,109	37,771	60,181	60,635	40,283	44,922
iii. Civil	55	605	287	1,358	2,159	360	148	97
Remaining at the end of the year—								
i. Convicted	3,878	1,867	1,214	1,640	2,719	2,265	6,327	6,355
ii. Under trial	1,622	963	1,145	2,234	6,890	10,181	7,794	8,602
iii. Civil	12	9	15	24	12	63	8	27

Source : Director-General of Prisons, Haryana.

Note:— (i) This table includes prisoners in Sudharghars, Sub-Sudharghars and Judicial lock-ups in Haryana..

(ii) Information for 1990-91 and onwards relates to financial year.

SOCIAL SECURITY AND SOCIAL DEFENCE

(POLICE, CRIMES AND SUDHARGHAR)

Expenditure on Maintenance of Prisoners in Jails/Subsidiary Jails in Haryana*

No. 9.7

Particulars	1966	1970	1980	1990-91	2000-01	2005-06	2010-11	2011-12
1	2	3	4	5	6	7	8	9
I. Daily average number of Prisoners	2,707	2,804	2,474	3,295	8,360	21,958	14,178	14,984
Expenditure (000 `)								
i. Establishment	5,61	14,10	44,85	2,05,81	6,76,99	18,99,86	53,87,82	60,50,18
I. Diet	6,73	11,80	24,52	1,10,92	5,22,25	8,94,96	13,75,90	21,09,49
II. Others	6,28	6,62	20,12	62,69	2,89,03	4,77,99	15,64,68	1,38,90
Total	18,62	32,52	89,49	3,79,42	14,88,27	32,72,81	83,28,40	82,98,57
III. Cost per prisoner per year (`)	688	1,160	3,617	11,515	17,802	14,905	58,741	55,382

Source : Director-General of Prisons, Haryana.

* Excluding cost of building of new Jails, additions and repairs.

Note:—Information for 1990-91 and onwards relates to financial year.

SOCIAL SECURITY AND SOCIAL DEFENCE
(POLICE, CRIMES AND SUDHARGHAR)
Progress of Jail Industry in Haryana

No. 9.8

Value of goods produced (`)								
Item	1966	1970	1980	1990-91	2000-01	2005-06	2010-11	2011-12
1	2	3	4	5	6	7	8	9
Carpentry	2,92,469	6,81,781	7,35,280	5,19,302	2,45,819	3,02,113	5,01,715	7,42,713
Textile	8,681	1,95,746	3,17,582	15,41,223	7,15,578	22,54,918	1,66,083	6,78,176
Leather	4,999	9,723	11,078	59,240	61,855	—	—	42,500
Durries	42,941	67,295	21,563	17,258	2,100	30,647	76,199	86,148
Tailoring	8,551	53,397	82,547	1,82,539	13,20,165	6,29,900	6,61,193	7,18,475
Munj	29,431	53,181	29,863	—	—	—	—	—
Chicks	11,563	18,205	29,845	13,250	—	—	—	—
Oil & Oil Cake	35,467	80,955	2,991	—	—	—	—	—
Tents	6,08,772	1,86,510	14,51,182	30,71,052	51,90,005	20,80,501	11,28,344	6,33,726
Blankets	1,70,597	49,891	—	—	—	—	30,264	33,092
Smithy	12,663	46,201	2,36,522	4,04,079	2,30,918	1,73,541	7,177	22,231
Niwar & Tapes	36,792	48,618	2,15,850	4,81,458	7,18,706	3,34,249	1,20,532	77,897
Tags & Laces	—	3,686	—	2,290	—	—	—	—
Tat	—	—	—	—	—	—	—	—
Chalks	3,360	3,582	—	—	—	2,27,400	—	—
Embroidery	—	—	—	—	—	—	—	—
Phenyle	9,600	54,378	92,000	2,20,095	6,48,975	5,11,089	7,25,434	4,06,401
Soap	9,641	**	92,010	—	—	—	3,25,267	5,26,080
Poultry	38,316	41,856	1,02,176	—	—	—	—	—
Dyeing	—	—	—	61,789	93,257	77,235	—	—
Printing Press	—	—	—	—	1,48,637	3,72,614	1,00,401	1,87,189
Barbed Wire	—	—	—	—	2,61,900	38,988	—	—
Canning of Chairs	—	—	—	—	1,38,724	46,375	4,139	60,284
Atta Chakki	—	—	—	—	2,90,550	18,22,202	1,86,564	5,95,756
Pipe chairs and charpoy	—	—	—	—	—	21,523	64,830	99,621
Socks	—	—	—	—	5,966	—	—	8,107
Miscellaneous	38,546	1,09,900	1,26,325	6,48,265	7,62,852	3,69,571	1,25,103	2,55,540
Total	13,62,389	17,04,905	35,46,814	72,21,840	1,08,36,007	92,92,866	42,23,245	51,73,936

Source : Director-General of Prisons, Haryana.

** Included under Phenyle.

Note : Information for 1990-91 and onwards relates to financial year.

PART - II

ECONOMIC STATISTICS

SECTION X

STATE INCOME OF HARYANA

State Income refers to the aggregate of factor incomes originating within the boundary of the State. For estimating the State Income, the entire economic activity has been classified into thirteen sectors, viz., Agriculture and Animal Husbandry, Forestry, Fishing, Mining and Quarrying, Registered Manufacturing and Unregistered Manufacturing, Construction, Electricity, Gas and Water-Supply, Transport, Storage and Communication, Trade, Hotels and Restaurants, Banking and Insurance, Real Estate and Ownership of Dwellings, Public Administration and Other Services.

The total State Income of a year divided by the population of that year gives per capita income which is an index of the level of living of the people.

These estimates are revised and are based on data available at the moment and are subject to revision necessitated by the availability of additional information and change in methodology.

The figures of per capita income have been arrived at on the basis of population data supplied by Registrar General of India.

The first table (10.1) in this section shows the comparison of movement of Gross and Net State Domestic product at factor cost at current and constant (2004-05) prices.

Tables 10.2 and 10.3 show the sectoral distribution of the Gross State Domestic Product at current and constant (2004-05) prices respectively.

Tables 10.4 and 10.5 show the sectoral distribution of the Net State Domestic Product at current and constant (2004-05) prices respectively.

Table 10.6 shows the indices (2004-05=100) of Net State Domestic Product at factor cost by major sources.

Table 10.7 depicts the percentage change in Gross State Domestic Product over the previous year.

Tables 10.8 and 10.9 show per capita income at current and constant prices of various States in the country.

STATE INCOME

Movement of Gross and Net State Domestic Product at Factor cost at Current and Constant (2004-05) Prices

No. 10.1

Item	2004-05	2006-07	2007-08	2008-09	2009-10	2010-11 (P)	2011-12 (Q)
1	2	3	4	5	6	7	8
1. At Current prices							
i. Gross State Domestic Product (` in crore)	95795.12	128732.34	151595.90	182522.15	223600.25	265033.50	307605.61
ii. Net State Domestic Product (` in crore)	86222.28	116103.55	136583.92	164636.30	203854.92	240407.20	280140.63
iii. Per Capita Gross State Domestic Product (In `)	42187	54619	63173	74728	89984	104881	119756
iv. Per Capita Net State Domestic Product (In `)	37972	49261	56917	67405	82037	95135	109064
2. At Constant 2004-05 Prices							
i. Gross State Domestic Product (` in crore)	95795.12	116344.34	126170.76	136477.94	152474.47	165960.36	179097.00
ii. Net State Domestic Product (` in crore)	86222.28	104700.49	112895.92	121588.39	136779.99	149447.07	161635.01
iii. Per Capita Gross State Domestic Product (In `)	42187	49363	52578	55876	61360	65675	69726
iv. Per Capita Net State Domestic Product (In `)	37972	44423	47046	49780	55044	59140	62927
3. Index Numbers with 2004-05 as base							
A. At current Prices							
i. Gross State Domestic Product	100.00	134.38	158.25	190.53	233.42	276.67	321.11
ii. Net State Domestic Product	100.00	134.66	158.41	190.94	236.43	278.82	324.91
iii. Per Capita Gross State Domestic Product	100.00	129.47	149.74	177.13	213.29	248.61	283.87
iv. Per Capita Net State Domestic Product	100.00	129.73	149.89	177.51	216.05	250.54	287.22
B. At Constant 2004-05 Prices							
i. Gross State Domestic Product	100.00	121.45	131.71	142.47	159.17	173.25	186.96
ii. Net State Domestic Product	100.00	121.43	130.94	141.02	158.64	173.33	187.46
iii. Per Capita Gross State Domestic Product	100.00	117.01	124.63	132.45	145.45	155.67	165.28
iv. Per Capita Net State Domestic Product	100.00	116.99	123.90	131.10	144.96	155.75	165.72

P—Provisional Estimates

Q—Quick Estimates

Source :—Department of Economic and Statistical Analysis, Haryana.

STATE INCOME

Gross State Domestic Product of Haryana at Factor Cost by Industry of origin at current prices

No. 10.2 (` in crore)

Industry	2004-05	2006-07	2007-08	2008-09	2009-10	2010-11(P)	2011-12(Q)
1	2	3	4	5	6	7	8
1. Agriculture and Animal Husbandry	20971.46	27357.29	32194.37	40137.23	44445.67	51616.83	61154.21
2. Forestry and Logging	1039.50	1624.30	2122.86	2186.24	2687.58	3048.22	3179.62
3. Fishing	114.06	162.47	193.89	308.98	356.93	676.44	858.60
4. Mining and quarrying	194.80	374.63	402.40	398.90	212.79	91.25	101.51
Sub-Total : Primary	22319.82	29518.69	34913.52	43031.35	47702.97	55432.74	65293.94
5. Manufacturing	20454.51	25855.38	29185.29	33480.17	42753.33	49234.34	55310.87
5.1 Registered	13929.61	17693.66	20122.50	23780.64	32044.44	37095.38	41673.71
5.2 Un-registered	6524.90	8161.72	9062.79	9699.53	10708.89	12138.96	13637.16
6. Electricity, Gas and Water Supply	1612.17	2037.07	2214.74	3180.87	3345.99	4148.88	3198.14
7. Construction	9256.79	12340.98	14107.98	16510.30	20401.35	23637.89	28141.59
Sub-Total : Secondary	31323.47	40233.43	45508.01	53171.34	66500.67	77021.11	86650.60
8. Trade, Hotels and Restaurants	15492.23	22237.14	27133.76	33177.25	41673.82	52441.77	62466.16
9. Transport, Storage and Communication	7753.29	10898.06	13269.69	15151.54	18850.47	21848.52	25401.41
9.1 Railways	1190.26	1799.96	2401.52	2239.99	2666.24	2257.24	2450.29
9.2 Transport by other means	5404.22	7783.81	9367.20	11151.99	14109.45	17129.82	20005.00
9.3 Storage	75.92	77.59	135.17	147.08	123.14	156.84	188.17
9.4 Communication	1082.89	1236.70	1365.80	1612.48	1951.64	2304.62	2757.95
Total : Transport, Communication and Trade	23245.52	33135.20	40403.45	48328.79	60524.29	74290.29	87867.57
10. Banking and Insurance	3033.07	4193.35	4950.43	5776.26	6627.09	8951.84	11877.77
11. Real Estate, ownership of dwellings, Legal and business services	8449.69	11965.67	14695.00	17344.05	21777.44	26229.70	29344.27
Total : Finance and real estate	11482.76	16159.02	19645.43	23120.31	28404.53	35181.54	41222.04
12. Public Administration	2360.44	2891.17	3262.73	4506.17	5624.91	6577.91	7289.26
13. Other services	5063.11	6794.83	7862.76	10364.19	14842.88	16529.91	19282.20
Total : Community and personal services	7423.55	9686.00	11125.49	14870.36	20467.79	23107.82	26571.46
Sub-Total : Tertiary	42151.83	58980.22	71174.37	86319.46	109396.61	132579.65	155661.07
Total : Gross State Domestic Product at factor cost	95795.12	128732.34	151595.90	182522.15	223600.25	265033.50	307605.61

Source :—Department of Economic and Statistical Analysis, Haryana.

P—Provisional Estimates

Q—Quick Estimates

STATE INCOME

Gross State Domestic Product of Haryana at Factor Cost by Industry of origin at constant (2004-05) prices

No. 10.3 (` in crore)

Industry	2004-05	2006-07	2007-08	2008-09	2009-10	2010-11 (P)	2011-12(Q)
1	2	3	4	5	6	7	8
1. Agriculture and Animal Husbandry	20971.46	23543.39	23475.79	25211.78	24771.16	26147.18	28390.97
2. Forestry and Logging	1039.50	1094.09	1127.12	1154.42	1178.61	1208.23	1233.93
3. Fishing	114.06	162.46	181.78	205.99	237.95	253.67	286.20
4. Mining and quarrying	194.80	342.74	355.77	328.19	165.51	70.81	78.54
Sub-Total : Primary	22319.82	25142.68	25140.46	26900.38	26353.23	27679.89	29989.64
5. Manufacturing	20454.51	24023.32	26051.52	26741.61	29576.73	31958.02	33019.21
5.1 Registered	13929.61	16562.59	18047.60	18624.28	20953.04	22772.05	23528.22
5.2 Un-registered	6524.90	7460.73	8003.92	8117.33	8623.69	9185.97	9490.99
6. Electricity, Gas and Water Supply	1612.17	1856.29	2017.90	2212.98	2683.19	2839.89	3031.93
7. Construction	9256.79	11124.50	11383.59	11918.26	13478.07	14388.28	15290.64
Sub-Total : Secondary	31323.47	37004.11	39453.01	40872.85	45737.99	49186.19	51341.78
8. Trade, Hotels and Restaurants	15492.23	19922.13	23163.61	26181.65	31626.32	36244.48	39511.78
9. Transport, Storage and Communication	7753.29	10225.09	11649.82	12277.89	13491.80	14408.41	15682.85
9.1 Railways	1190.26	1675.03	2105.58	1941.91	2062.61	1881.31	2022.02
9.2 Transport by other means	5404.22	6956.63	7736.63	8280.86	9117.60	9989.80	10852.15
9.3 Storage	75.92	67.96	69.65	71.53	79.40	75.98	77.81
9.4 Communication	1082.89	1525.47	1737.96	1983.59	2232.19	2461.32	2730.87
Total : Transport, Communication and Trade	23245.52	30147.22	34813.43	38459.54	45118.12	50652.89	55194.63
10. Banking and Insurance	3033.07	4615.71	5497.18	6145.55	7071.06	8868.98	11393.41
11. Real Estate, ownership of dwellings, Legal and business services	8449.69	10758.23	11921.05	12799.47	14511.12	15568.51	16149.75
Total : Finance and real estate	11482.76	15373.94	17418.23	18945.02	21582.18	24437.49	27543.16
12. Public Administration	2360.44	2603.38	2776.13	3481.87	3858.83	4127.25	4295.43
13. Other services	5063.11	6073.01	6569.50	7818.28	9824.12	9876.65	10732.36
Total : Community and personal services	7423.55	8676.39	9345.63	11300.15	13682.95	14003.90	15027.79
Sub-Total : Tertiary	42151.83	54197.55	61577.29	68704.71	80383.25	89094.28	97765.58
Total :Gross State Domestic Product at factor cost	95795.12	116344.34	126170.76	136477.94	152474.47	165960.36	179097.00

Source :—Department of Economic and Statistical Analysis, Haryana.

P—Provisional Estimates

Q—Quick Estimates

STATE INCOME

Net State Domestic Product of Haryana at Factor Cost by Industry of origin at current prices

No. 10.4 (` in crore)

Industry	2004-05	2006-07	2007-08	2008-09	2009-10	2010-11 (P)	2011-12(Q)
1	2	3	4	5	6	7	8
1. Agriculture and Animal Husbandry	19844.88	25944.83	30536.87	38202.87	42129.13	48927.60	57968.08
2. Forestry and Logging	1025.94	1604.41	2105.21	2155.55	2650.36	3006.15	3135.74
3. Fishing	99.70	142.15	168.01	265.59	303.30	586.61	744.58
4. Mining and quarrying	161.20	304.02	326.38	318.12	162.07	73.36	81.61
Sub-Total : Primary	21131.72	27995.41	33136.47	40942.13	45244.86	52593.72	61930.01
5. Manufacturing	16282.05	20465.27	22545.33	25723.71	34722.95	38777.50	43563.42
5.1 Registered	11022.27	13914.87	15206.03	17977.10	26240.39	29045.69	32630.51
5.2 Un-registered	5259.78	6550.40	7339.30	7746.61	8482.56	9731.81	10932.91
6. Electricity, Gas and Water Supply	922.16	1110.44	1201.65	1688.20	1865.41	2286.03	1762.18
7. Construction	8837.06	11750.68	13407.89	15684.65	19321.09	22489.09	26773.91
Sub-Total : Secondary	26041.27	33326.39	37154.87	43096.56	55909.45	63552.62	72099.51
8. Trade, Hotels and Restaurants	15152.40	21770.20	26566.97	32433.00	40813.56	51319.52	61129.38
9. Transport, Storage and Communication	6749.01	9485.09	11668.97	13389.46	16801.55	19461.06	22656.91
9.1 Railways	828.10	1231.66	1759.76	1528.42	1868.87	1582.33	1717.65
9.2 Transport by other means	4942.52	7142.11	8646.42	10406.57	13258.93	15827.95	18484.62
9.3 Storage	72.71	73.09	130.10	142.03	115.82	149.47	179.33
9.4 Communication	905.68	1038.23	1132.69	1312.44	1557.93	1901.31	2275.31
Total : Transport, Communication and Trade	21901.41	31255.29	38235.94	45822.46	57615.11	70780.58	83786.29
10. Banking and Insurance	2979.88	4120.56	4867.80	5684.68	6522.99	8808.61	11687.73
11. Real Estate, ownership of dwellings, Legal and business services	7408.88	10602.84	13088.61	15396.82	19507.14	23291.98	26057.71
Total : Finance and real estate	10388.76	14723.40	17956.41	21081.50	26030.13	32100.59	37745.44
12. Public Administration	1904.43	2329.31	2617.44	3775.94	4739.18	5565.52	6132.10
13. Other services	4854.69	6473.75	7482.79	9917.71	14316.19	15814.17	18447.28
Total : Community and personal services	6759.12	8803.06	10100.23	13693.65	19055.37	21379.69	24579.38
Sub-Total : Tertiary	39049.29	54781.75	66292.58	80597.61	102700.61	124260.86	146111.11
Total : Net State Domestic Product at factor cost	86222.28	116103.55	136583.92	164636.30	203854.92	240407.20	280140.63

Source :—Department of Economic and Statistical Analysis, Haryana.

P—Provisional Estimates

Q—Quick Estimates

STATE INCOME

Net State Domestic Product of Haryana at Factor Cost by Industry of origin at constant (2004-05) prices

No. 10.5 (` in crore)

Industry	2004-05	2006-07	2007-08	2008-09	2009-10	2010-11 (P)	2011-12(Q)
1	2	3	4	5	6	7	8
1. Agriculture and Animal Husbandry	19844.88	22267.84	22058.04	23677.64	23111.90	24507.75	26610.86
2. Forestry and Logging	1025.94	1076.20	1112.20	1130.59	1152.84	1181.77	1206.91
3. Fishing	99.70	143.30	158.57	169.89	194.99	217.92	245.87
4. Mining and quarrying	161.20	277.96	288.71	260.88	125.28	56.93	63.14
Sub-Total : Primary	21131.72	23765.30	23617.52	25239.00	24585.01	25964.37	28126.78
5. Manufacturing	16282.05	19007.76	20056.38	20068.16	22889.12	24915.65	25743.00
5.1 Registered	11022.27	13023.38	13576.39	13604.76	16091.22	17559.53	18142.61
5.2 Un-registered	5259.78	5984.38	6479.99	6463.40	6797.90	7356.12	7600.39
6. Electricity, Gas and Water Supply	922.16	1009.42	1125.43	964.96	1522.56	1500.60	1602.07
7. Construction	8837.06	10571.20	10745.92	11203.99	12581.09	13614.19	14468.00
Sub-Total : Secondary	26041.27	30588.38	31927.73	32237.11	36992.77	40030.44	41813.07
8. Trade, Hotels and Restaurants	15152.40	19495.56	22674.67	25587.03	30960.45	35457.98	38654.37
9. Transport, Storage and Communication	6749.01	8902.95	10219.58	10806.56	11804.77	12635.75	13756.51
9.1 Railways	828.10	1145.70	1548.46	1377.36	1410.13	1286.82	1383.06
9.2 Transport by other means	4942.52	6349.70	7074.05	7631.11	8400.98	9150.66	9940.57
9.3 Storage	72.71	63.90	65.34	67.58	74.03	71.69	73.41
9.4 Communication	905.68	1343.65	1531.73	1730.51	1919.63	2126.58	2359.47
Total : Transport, Communication and Trade	21901.41	28398.51	32894.25	36393.59	42765.22	48093.73	52410.88
10. Banking and Insurance	2979.88	4547.94	5422.56	6066.90	6984.89	8762.55	11256.69
11. Real Estate, ownership of dwellings, Legal and business services	7408.88	9534.41	10589.24	11320.64	12859.57	13778.13	14292.53
Total : Finance and real estate	10388.76	14082.35	16011.80	17387.54	19844.46	22540.68	25549.22
12. Public Administration	1904.43	2089.07	2211.42	2884.82	3189.65	3396.51	3497.46
13. Other services	4854.69	5776.88	6233.20	7446.33	9402.88	9421.34	10237.60
Total : Community and personal services	6759.12	7865.95	8444.62	10331.15	12592.53	12817.85	13735.06
Sub-Total : Tertiary	39049.29	50346.81	57350.67	64112.28	75202.21	83452.26	91695.16
Total :(Net State Domestic Product at factor cost	86222.28	104700.49	112895.92	121588.39	136779.99	149447.07	161635.01

Source:—Department of Economic and Statistical Analysis, Haryana.

P—Provisional Estimates

Q—Quick Estimates

STATE INCOME

Indices of Net State Domestic Product at Factor cost by Major sources in Haryana (2004-05=100)

No. 10.6

Particulars	Year						
	2004-05	2006-07	2007-08	2008-09	2009-10	2010-11 (P)	2011-12 (Q)
1	2	3	4	5	6	7	8
Net State Domestic Product (Index) —							
(i) At Current Prices	100.0	134.7	158.4	190.9	236.4	278.8	324.9
(ii) At 2004-05 Prices	100.0	121.4	130.9	141.0	158.6	173.3	187.5
(A) Primary Sector							
(i) At Current Prices	100.0	132.5	156.8	193.7	214.1	248.9	293.1
(ii) At 2004-05Prices	100.0	112.5	111.8	119.4	116.3	122.9	133.1
(B) Secondary Sector							
(i) At Current Prices	100.0	128.0	142.7	165.5	214.7	244.0	276.9
(ii) At 2004-05 Prices	100.0	117.5	122.6	123.8	142.1	153.7	160.6
(C) Transport, Communication and Trade							
(i) At Current Prices	100.0	142.7	174.6	209.2	263.1	323.2	382.6
(ii) At 2004-05 Prices	100.0	129.7	150.2	166.2	195.3	219.6	239.3
(D) Finance and Real Estate							
(i) At Current Prices	100.0	141.7	172.8	202.9	250.6	309.0	363.3
(ii) At 2004-05 Prices	100.0	135.6	154.1	167.4	191.0	217.0	245.9
(E) Community and Personal Services							
(i) At Current Prices	100.0	130.2	149.4	202.6	281.9	316.3	363.6
(ii) At 2004-05 Prices	100.0	116.4	124.9	152.8	186.3	189.6	203.2
Per Capita Net State Domestic Product							
(i) At Current Prices	100.0	129.7	149.9	177.5	216.0	250.5	287.2
(ii) At 2004-05 Prices	100.0	117.0	123.9	131.1	145.0	155.7	165.7

Source:—Department of Economic and Statistical Analysis, Haryana.

P—Provisional Estimates

Q—Quick Estimates

STATE INCOME

Percentage change in Gross State Domestic Product over the previous year at constant (2004-05) prices

No. 10.7

Sector	Year					
	2006-07	2007-08	2008-09	2009-10	2010-11(P)	2011-12(Q)
1	2	3	4	5	6	7
HARYANA STATE						
(i) Primary	13.8	0.0	7.0	(-)2.0	5.0	8.3
(ii) Secondary	9.4	6.6	3.6	11.9	7.5	4.4
(iii) Transport, Communication and Trade	13.0	15.5	10.5	17.3	12.3	9.0
(iv) Finance and Real Estate	10.5	13.3	8.8	13.9	13.2	12.7
(v) Community and Personal Services	7.3	7.7	20.9	21.1	2.3	7.3
Total Gross State Domestic Product	11.2	8.4	8.2	11.7	8.8	7.9
INDIA						
(i) Primary	4.6	5.5	0.4	1.6	7.4	3.1
(ii) Secondary	12.7	10.3	4.7	9.5	9.5	3.8
(iii) Transport, Communication and Trade	11.6	10.9	7.5	10.4	12.3	7.0
(iv) Finance and Real Estate	14.0	12.0	12.0	9.7	10.1	11.7
(v) Community and Personal Services	2.8	6.9	12.5	11.7	4.3	6.0
Total Gross Domestic Product	9.6	9.3	6.7	8.6	9.3	6.2

Source :—Department of Economic and Statistical Analysis, Haryana and Central Statistical Organisation.

P—Provisional Estimates

Q—Quick Estimates

PER CAPITA INCOME OF VARIOUS STATES

STATE INCOME

Per Capita Income of various States and Indian Union
(At Current Prices)

No. 10.8

(`)

State	2004-05	2006-07	2007-08
1	2	3	4
Andhra Pradesh	25321	33135	39727
Arunachal Pradesh	26610	30000	34352
Assam	16782	19737	21290
Bihar	7914	9967	11051
Chhattisgarh	18559	24800	29385
Goa	76968	94882	108708
Gujarat	32021	43395	50016
Haryana	37972	49261	56917
Himachal Pradesh	33348	40393	43966
Jammu & Kashmir	21734	25059	27448
Jharkhand	18510	19789	24789
Karnataka	26882	35981	42419
Kerala	31871	40419	45700
Madhya Pradesh	15442	19028	20935
Maharashtra	35915	49568	57218
Manipur	18640	21419	23093
Meghalaya	24086	30952	34229
Mizoram	24662	28764	32488
Nagaland	30441	36568	39985
Orissa	17650	22237	27735
Punjab	33103	41883	49380
Rajasthan	18565	24055	26882
Sikkim	26690	32199	36448
Tamil Nadu	30062	42288	47606
Tripura	24394	29081	31111
Uttar Pradesh	12950	16013	17785
Uttarakhand	24726	35111	42619
West Bengal	22649	27823	31567
All India	24143	31206	35825

P—Provisional Estimates

. .—Not Available

Q—Quick Estimates

A — Advance Estimates

STATE INCOME

Per Capita Income of various States and Indian Union
(At Current Prices)

No. 10.8 (Concld.) (`)

State	2008-09	2009-10	2010-11(Q)	2011-12(A)
1	5	6	7	8
Andhra Pradesh	46345	52814	62912	71480
Arunachal Pradesh	39656	48662	55789	62213
Assam	24099	27464	30569	33633
Bihar	13728	15548	18928	23435
Chhattisgarh	34360	35121	41167	46573
Goa	135966	149164	159244	192652
Gujarat	55068	63549	75115	..
Haryana	67405	82037	95135(P)	109064(Q)
Himachal Pradesh	49903	58798	68020	74899
Jammu & Kashmir	30212	33648	37593	42220
Jharkhand	25046	28223	31993	35652
Karnataka	48084	51386	59975	68374
Kerala	53046	60264	71434	83725
Madhya Pradesh	25278	28712	32253	38669
Maharashtra	62454	74027	83471	95779
Manipur	24773	27332	29684	32284
Meghalaya	40583	43142	47164	52971
Mizoram	38582	42715	48591	..
Nagaland	46207	50209	52966	56638
Orissa	31416	34361	40412	46150
Punjab	55315	61894	68998	74606
Rajasthan	31279	34982	42434	47506
Sikkim	46983	90749	104506	121440
Tamil Nadu	54137	64336	75449	84496
Tripura	35587	39949	44965	50750
Uttar Pradesh	20422	23661	26903	30052
Uttarakhand	50657	62885	72093	82193
West Bengal	35487	41045	47738	54830
All India	40775	46249	54151(P)	61564(Q)

Source :—State Statistical Bureaus and Central Statistical Organisation.

STATE INCOME

Per Capita Income of various States and Indian Union
(At Constant 2004-05 prices)

No. 10.9 (`)

State	2004-05	2006-07	2007-08
1	2	3	4
Andhra Pradesh	25321	30114	33239
Arunachal Pradesh	26610	27554	30187
Assam	16782	17579	18089
Bihar	7914	8900	9233
Chhattisgarh	18559	21580	22929
Goa	76968	86257	87085
Gujarat	32021	38568	42498
Haryana	37972	44423	47046
Himachal Pradesh	33348	38195	40143
Jammu & Kashmir	21734	23375	24470
Jharkhand	18510	17427	20996
Karnataka	26882	31967	35574
Kerala	31871	37284	40288
Madhya Pradesh	15442	17073	17572
Maharashtra	35915	46158	50532
Manipur	18640	19431	20106
Meghalaya	24086	27242	27764
Mizoram	24662	26308	28467
Nagaland	30441	35074	37317
Orissa	17650	20194	21640
Punjab	33103	37087	39567
Rajasthan	18565	21342	21922
Sikkim	26690	30293	31722
Tamil Nadu	30062	39166	41314
Tripura	24394	27558	29022
Uttar Pradesh	12950	14241	14875
Uttarakhand	24726	30644	35444
West Bengal	22649	25400	27094
All India	24143	28067	30332

P—Provisional Estimates

Q—Quick Estimates

A—Advance Estimates

.. —Not Available

STATE INCOME

Per Capita Income of various States and Indian Union
(At Constant 2004-05 Prices)

No. 10.9 (Concld.) (`)

State	2008-09	2009-10	2010-11(Q)	2011-12(A)
1	5	6	7	8
Andhra Pradesh	35272	37061	40366	42685
Arunachal Pradesh	31971	35278	37417	38130
Assam	18922	20193	21406	22956
Bihar	10241	10773	12102	13971
Chhattisgarh	23926	24690	27156	29635
Goa	90386	95320	102385	112372
Gujarat	43685	48511	52708	..
Haryana	49780	55044	59140 (P)	62927 (Q)
Himachal Pradesh	41666	43305	47106	49817
Jammu & Kashmir	25641	26518	27810	29195
Jharkhand	19867	21534	23168	24974
Karnataka	37687	37297	37874	40410
Kerala	42433	45908	49873	53427
Madhya Pradesh	19462	21029	22264	24598
Maharashtra	51053	57458	62729	63077
Manipur	21169	22359	23298	24327
Meghalaya	30963	32569	34430	37090
Mizoram	31921	34699	36732	..
Nagaland	39041	40587	42628	43482
Orissa	22963	24275	25708	26900
Punjab	41003	42752	44885	46788
Rajasthan	23356	24166	26436	27421
Sikkim	35394	60774	64693	69202
Tamil Nadu	42936	46886	51117	54550
Tripura	31711	34328	37216	40411
Uttar Pradesh	15713	16390	17374	18099
Uttarakhand	38621	44636	48166	52125
West Bengal	27914	29798	31673	33470
All India	31754	33901	36342 (P)	38037 (Q)

Source :—State Statistical Bureaus and Central Statistical Organisation.

SECTION XI

GROSS FIXED CAPITAL FORMATION IN HARYANA

Gross fixed capital formation in Haryana consists of additions to the assets of producers of tangible reproductible goods which have an expected life time use of one year or more. The main object of these estimates is to assess the pace of development brought out as a result of investment both in public and private sectors. These estimates also provide insight as to the quantum of expenditure that has been made for the creation of capital assets during the year. For estimating the gross fixed capital formation, the entire economic activity has been classified into thirteen sectors, viz. Agriculture, Forestry, Fishing, Mining and Quarrying, Registered Manufacturing and Un-Registered Manufacturing, Construction, Electricity, Gas and Water Supply, Transport, Storage and Communication, Trade, Hotels and Restaurants, Banking and Insurance, Real Estate and Ownership of Dwellings (Residential part only) Public Administration and Other Services.

These estimates are based on data available at the moment and are subject to revision necessitated by the availability of additional information and change in methodology.

Table 11.1 and 11.2 show the Gross Fixed Capital Formation in Haryana by Industry of Use at current and constant (2004-2005) prices respectively.

Table 11.3 and 11.4 show the Gross Fixed Capital Formation in Haryana by Type of Institutions at current and constant (2004-2005) prices respectively.

Table 11.5 and 11.6 show the Gross Fixed Capital Formation in Haryana by Type of Assets at current and constant (2004-2005) prices respectively.

Gross Fixed Capital Formation

Estimates of Gross Fixed Capital Formation in Haryana by Industry of Use
(At Current Prices)

No. 11.1 (Rs. in crore)

Industry	2004-05	2005-06	2006-07
1	2	3	4
1. Agriculture	1130.61	1300.66	1668.91
	7.8	7.8	8.2
2. Forestry	171.60	67.84	67.76
	1.2	0.4	0.3
3. Fishing	3.91	7.74	5.22
	0.0	0.0	0.0
4. Mining and Quarrying	47.85	49.44	51.12
	0.3	0.3	0.3
5. Manufacturing	6528.50	7449.55	8898.80
	45.0	44.8	43.9
5.1 Registered	3663.94	4315.72	5309.51
5.2 Un-registered	2864.56	3133.83	3589.29
6. Electricity, Gas and Water Supply	1166.90	1580.02	2456.83
	8.0	9.5	12.1
7. Construction	355.14	374.30	400.08
	2.4	2.2	2.0
8. Trade, Hotels and Restaurants	86.21	92.95	96.62
	0.6	0.6	0.5
8.1 Trade	49.70	53.49	54.36
8.2 Hotels and Restaurants	36.51	39.46	42.26
9. Transport, Storage and Communication	873.61	1234.45	1407.09
	6.0	7.4	7.0
9.1 Railways	49.12	315.20	338.21
9.2 Transport by other means	299.88	277.94	409.04
9.3 Storage	5.60	5.03	9.35
9.4 Communication	519.01	636.28	650.49
10. Banking and Insurance	189.23	160.06	171.40
	1.3	1.0	0.8
11. Real Estate, Ownership of Dwellings, and Business Services (only Residential Building Part)	2435.16	2590.89	2933.13
	16.8	15.6	14.5
12. Public Administration	1347.51	1514.65	1840.14
	9.3	9.1	9.1
13. Other Services	183.38	208.31	267.22
	1.3	1.3	1.3
Total	14519.61	16630.86	20264.32
	100.0	100.0	100.0

Note— Figures in brackets are percentages to total. P— Provisional. R—Revised.

Gross Fixed Capital Formation

Estimates of Gross Fixed Capital Formation in Haryana by Industry of Use
(At Current Prices)

No. 11.1 (Concld.) (Rs. in crore)

Industry	2008-09(R)	2009-10(R)	2010-11(P)
1	5	6	7
1. Agriculture	2912.31	3649.61	4429.28
	9.2	10.6	10.5
2. Forestry	92.24	70.22	63.07
	0.3	0.2	0.2
3. Fishing	9.82	9.66	9.01
	0.0	0.0	0.0
4. Mining and Quarrying	54.53	18.79	0.89
	0.2	0.1	0.0
5. Manufacturing	12998.34	12876.16	15658.60
	41.1	37.2	37.2
5.1 Registered	8733.01	8178.28	10317.35
5.2 Un-registered	4265.33	4697.88	5341.25
6. Electricity, Gas and Water Supply	4506.95	4682.35	7028.52
	14.2	13.5	16.7
7. Construction	704.73	1008.81	945.46
	2.2	2.9	2.3
8. Trade, Hotels and Restaurants	373.24	397.83	510.14
	1.2	1.2	1.2
8.1 Trade	316.39	343.05	452.60
8.2 Hotels and Restaurants	56.85	54.78	57.54
9. Transport, Storage and Communication	2464.14	3125.94	3793.03
	7.8	9.0	9.0
9.1 Railways	325.08	556.86	573.57
9.2 Transport by other means	504.22	417.88	526.96
9.3 Storage	5.98	80.92	141.92
9.4 Communication	1628.86	2070.28	2550.58
10. Banking and Insurance	159.72	177.61	203.01
	0.5	0.5	0.5
11. Real Estate, Ownership of Dwellings, and Business Services (only Residential Building Part)	3895.67	4251.64	4905.10
	12.3	12.3	11.7
12. Public Administration	3013.09	3712.26	3953.51
	9.5	10.7	9.4
13. Other Services	467.42	623.20	560.80
	1.5	1.8	1.3
Total	31652.20	34604.08	42060.42
	100.0	100.0	100.0

Source :—Department of Economic and Statistical Analysis, Haryana.

Gross Fixed Capital Formation

Estimates of Gross Fixed Capital Formation in Haryana by Industry of Use
At Constant (2004-2005) Prices

No. 11.2 (Rs. in crore)

Industry	2004-05	2005-06	2006-07
1	2	3	4
1. Agriculture	1130.61	1242.93	1527.54
	7.8	7.7	8.3
2. Forestry	171.60	65.94	62.12
	1.2	0.4	0.3
3. Fishing	3.91	7.52	4.79
	0.0	0.0	0.0
4. Mining and Quarrying	47.85	48.32	46.44
	0.3	0.3	0.3
5. Manufacturing	6528.50	7225.33	8067.16
	45.0	44.8	43.8
5.1 Registered	3663.94	4174.77	4818.54
5.2 Un-registered	2864.56	3050.56	3248.62
6. Electricity, Gas and Water Supply	1166.90	1531.53	2250.64
	8.0	9.5	12.2
7. Construction	355.14	366.01	367.01
	2.4	2.3	2.1
8. Trade, Hotels and Restaurants	86.21	90.63	89.05
	0.6	0.6	0.5
8.1 Trade	49.70	52.09	50.95
8.2 Hotels and Restaurants	36.51	38.54	38.10
9. Transport, Storage and Communication	873.61	1197.48	1294.67
	6.0	7.4	7.0
9.1 Railways	49.12	306.11	305.77
9.2 Transport by other means	299.88	270.63	387.93
9.3 Storage	5.60	4.90	7.97
9.4 Communication	519.01	615.84	593.00
10. Banking and Insurance	189.23	155.49	155.94
	1.3	1.0	0.8
11. Real Estate, Ownership of Dwellings, and Business Services (only Residential Building Part)	2435.16	2523.81	2644.92
	16.8	15.6	14.3
12. Public Administration	1347.51	1470.69	1686.23
	9.3	9.1	9.1
13. Other Services	183.38	202.76	242.58
	1.3	1.3	1.3
Total	14519.61	16128.44	18439.09
	100.0	100.0	100.0

Note— Figures in brackets are percentages to total.

P— Provisional R—Revised

Gross Fixed Capital Formation

Estimates of Gross Fixed Capital Formation in Haryana by Industry of Use At Constant (2004-2005) Prices

No. 11.2 (Concld.) (Rs. in crore)

Industry	2008-09(R)	2009-10(R)	2010-11(P)
1	5	6	7
1. Agriculture	2139.72	2398.68	2487.51
	8.6	9.4	8.4
2. Forestry	68.14	49.10	39.40
	0.3	0.2	0.1
3. Fishing	7.34	6.95	5.68
	0.0	0.0	0.0
4. Mining and Quarrying	40.40	14.53	0.65
	0.2	0.0	0.0
5. Manufacturing	10269.93	10006.68	11923.37
	41.6	39.2	40.2
5.1 Registered	7004.19	6574.41	8293.06
5.2 Un-registered	3265.74	3432.27	3630.31
6. Electricity, Gas and Water Supply	3750.53	3364.77	5264.16
	15.2	13.2	17.8
7. Construction	521.02	705.81	586.20
	2.2	2.8	2.0
8. Trade, Hotels and Restaurants	286.06	294.33	365.79
	1.2	1.2	1.2
8.1 Trade	244.22	256.26	328.46
8.2 Hotels and Restaurants	41.84	38.07	37.33
9. Transport, Storage and Communication	2013.27	2468.03	2827.21
	8.0	9.7	9.5
9.1 Railways	255.01	420.03	407.15
9.2 Transport by other means	439.89	353.79	432.44
9.3 Storage	4.63	58.34	93.87
9.4 Communication	1313.74	1635.87	1893.75
10. Banking and Insurance	126.93	142.94	152.17
	0.5	0.5	0.5
11. Real Estate, Ownership of Dwellings, and Business Services (only Residential Building Part)	2863.50	2980.94	3058.06
	11.6	11.7	10.3
12. Public Administration	2272.37	2649.83	2577.68
	9.2	10.4	8.7
13. Other Services	348.41	446.45	363.92
	1.4	1.7	1.3
Total	24707.62	25529.04	29651.80
	100.0	100.0	100.0

Source :—Department of Economic and Statistical Analysis, Haryana.

GROSS FIXED CAPITAL FORMATION

Estimates of Gross Fixed Capital Formation in Haryana by Type of Institutions
(At Current Prices)

No. 11.3 (Rs. in crore)

Industry	2004-05	2005-06	2006-07
1	2	3	4
I. Public Administration	1996.71	2168.99	2575.50
(a) Central Government	366.62	290.40	326.80
(b) State Government	889.55	1152.46	1422.37
(c) Local Bodies	740.54	726.13	826.33
II. Departmental Enterprises	420.76	903.07	988.57
(a) Central Government	49.12	315.20	338.21
(b) State Government	371.64	587.87	650.36
III. Non-Departmental Enterprises	1976.40	2313.00	4229.00
(a) Central Government	799.65	682.80	1705.22
(i) Non-Financial	680.18	597.86	1632.19
(ii) Financial	119.47	84.94	73.03
(b) State Government	1176.75	1630.20	2523.78
(i) Non-Financial	1176.00	1629.42	2522.93
(ii) Financial	0.75	0.78	0.85
(A) Total Public Sector	4393.87	5385.06	7793.07
	30.3	32.4	38.5
(B) Total Private Sector	10125.74	11245.80	12471.25
	69.7	67.6	61.5
(C) Grand Total (A+B)	14519.61	16630.86	20264.32
	100.0	100.0	100.0

GROSS FIXED CAPITAL FORMATION

Estimates of Gross Fixed Capital Formation in Haryana by Type of Institutions (At Current Prices)

No. 11.3 (Concld.) (Rs. in crore)

Industry	2008-09(R)	2009-10(R)	2010-11(P)
1	5	6	7
IV. Public Administration	4409.73	5531.37	5373.87
(a) Central Government	542.64	683.73	802.71
(b) State Government	2557.18	2954.81	2902.02
(c) Local Bodies	1309.91	1892.83	1669.14
V. Departmental Enterprises	1319.87	1431.91	1376.87
(a) Central Government	325.08	556.86	573.57
(b) State Government	994.79	875.05	803.30
VI. Non-Departmental Enterprises	8073.03	6819.05	9676.31
(a) Central Government	3175.79	1748.45	2171.89
(i) Non-Financial	3077.29	1640.25	2076.62
(ii) Financial	98.50	108.2	95.27
(b) State Government	4897.24	5070.60	7504.42
(i) Non-Financial	4896.80	4764.25	7504.28
(ii) Financial	0.44	0.14	0.14
(A) Total Public Sector	13802.63	13782.33	16427.05
	43.6	39.8	39.1
(B) Total Private Sector	17849.57	20821.75	25633.37
	56.4	60.2	60.9
(C) Grand Total (A+B)	31652.20	34604.08	42060.42
	100.0	100.0	100.0

Source :—Department of Economic and Statistical Analysis, Haryana.

Note — Figures in brackets are percentages to total.

P— Provisional R—Revised

Gross Fixed Capital Formation

Estimates of Gross Fixed Capital Formation in Haryana by Type of Institutions
At Constant (2004-2005) prices

No. 11.4 (Rs. in crore)

Institutions	2004-05	2005-06	2006-07
1	2	3	4
I. Public Administration	1996.71	2095.52	2359.24
(a) Central Government	366.62	282.01	295.03
(b) State Government	889.55	1115.08	1309.90
(c) Local Bodies	740.54	698.43	754.31
II. Departmental Enterprises	420.76	867.75	904.06
(a) Central Government	49.12	306.11	305.77
(b) State Government	371.64	561.44	598.29
III. Non-Departmental Enterprises	1976.40	2240.94	3860.01
(a) Central Government	799.65	660.49	1548.81
(i) Non-Financial	680.18	578.27	1482.44
(ii) Financial	119.47	82.22	66.37
(b) State Government	1176.75	1580.45	2311.20
(i) Non-Financial	1176.00	1579.69	2310.42
(ii) Financial	0.75	0.76	0.78
(A) Total Public Sector	4393.87	5204.01	7123.31
	30.3	32.3	38.6
(B) Total Private Sector	10125.74	10924.43	11315.8
	69.7	67.7	61.4
(C) Grand Total (A+B)	14519.61	16128.44	18439.09
	(100.0)	(100.0)	(100.0)

Gross Fixed Capital Formation

Estimates of Gross Fixed Capital Formation in Haryana by Type of Institutions At Constant (2004-2005) prices

(No. 11.4 Concld.) (Rs. in crore)

Institutions	2008-09(R)	2009-10(R)	2010-11(P)
1	5	6	7
I. Public Administration	3309.30	3925.84	3464.48
(a) Central Government	408.94	514.37	559.86
(b) State Government	1930.47	2095.32	1850.49
(c) Local Bodies	969.89	1316.15	1054.13
II. Departmental Enterprises	1016.06	1048.96	935.16
(a) Central Government	255.01	420.03	407.15
(b) State Government	761.05	628.93	528.01
III. Non-Departmental Enterprises	6582.28	4889.76	7189.87
(a) Central Government	2542.09	1250.31	1616.83
(i) Non-Financial	2460.54	1160.23	1540.44
(ii) Financial	81.55	90.08	76.39
(b) State Government	4040.19	3639.45	5573.04
(i) Non-Financial	4039.85	3639.34	5572.95
(ii) Financial	0.34	0.11	0.9
(A) Total Public Sector	10907.54	9864.56	11589.51
	44.1	38.6	39.1
(B) Total Private Sector	13800.08	15664.48	18062.29
	55.9	61.4	60.9
(C) Grand Total (A+B)	24707.62	25529.04	3464.48
	(100.0)	(100.0)	(100.0)

Source :—Department of Economic and Statistical Analysis, Haryana.

Note — Figures in brackets are percentages to total.

P— Provisional R—Revised

Gross Fixed Capital Formation

Estimates of Gross Fixed Capital Formation in Haryana by Type of Assets
(At Current Prices)

No. 11.5 (Rs. in crore)

Assets	2004-05	2005-06	2006-07
1	2	3	4
1. Buildings	5789.79	6877.29	7560.20
	39.9	41.4	37.3
2. Roads and Bridges	522.67	449.95	384.59
	3.6	2.7	1.9
3. Other Construction	2251.65	1693.18	4452.56
	15.5	10.2	22.0
4. Plant and Machinery	5383.15	7136.46	7231.63
	37.1	42.9	35.7
5. Transport Equipment	572.35	473.98	635.34
	3.9	2.8	3.1
Total Gross Fixed	14519.61	16630.86	20264.32
Capital Formation	(100.0)	(100.0)	(100.0)

Gross Fixed Capital Formation

Estimates of Gross Fixed Capital Formation in Haryana by Type of Assets (At Current Prices)

No. 11.5 (Concld.) (Rs. in crore)

Assets	2008-09(R)	2009-10(R)	2010-11(P)
	5	6	7
1. Buildings	13051.52	13094.96	13909.50
	41.2	37.8	33.1
2. Roads and Bridges	829.27	1297.33	1487.89
	2.6	3.7	3.5
3. Other Construction	4533.82	8360.53	6155.74
	14.3	24.2	14.6
4. Plant and Machinery	12519.59	11139.30	19629.68
	39.6	32.2	46.7
5. Transport Equipment	718.00	711.96	877.61
	2.3	2.1	2.1
Total Gross Fixed Capital Formation	31652.20	34604.08	42060.42
	(100.0)	(100.0)	(100.00)

Source :—Department of Economic and Statistical Analysis, Haryana.

Note — Figures in brackets are percentages to total.

P— Provisional R—Revised

Gross Fixed Capital Formation

Estimates of Gross Fixed Capital Formation in Haryana by Type of Assets At Constant (2004-2005) Prices

No. 11.6 (Rs. in crore)

Assets	2004-05	2005-06	2006-07	2008-09(R)	2009-10(R)	2010-11(P)
1	2	3	4	5	6	7
Buildings	5789.79	6705.04	6819.89	9556.26	8904.62	8381.66
	39.9	41.5	37.0	38.6	34.9	28.3
Roads and Bridges	522.67	433.06	364.21	640.35	904.69	932.26
	3.6	2.7	2.0	2.6	3.5	3.1
Other Construction	2251.65	1639.75	4070.39	3325.12	5778.12	3806.87
	15.5	10.2	22.0	13.5	22.6	12.8
Plant and Machinery	5383.15	6888.89	6579.51	10552.15	9332.05	15801.48
	37.1	42.7	35.7	42.7	36.6	53.3
Transport Equipment	572.35	461.70	605.09	633.73	609.56	729.53
	3.9	2.9	3.3	2.6	2.4	2.5
Total Gross Fixed	14519.61	16128.44	18439.09	24707.61	25529.04	29651.80
Capital Formation	(100.0)	(100.0)	(100.0)	(100.0)	(100.0)	(100.0)

Source :—Department of Economic and Statistical Analysis, Haryana.

Note :— Figures in brackets are percentages to total.

P— Provisional R —Revised

SECTION XII

AGRICULTURE

Agriculture statistics regarding classification of area and production of principal crops and yield per hectare of major crops for some years from 1966-67 to 2010-11 for the State as a whole and district-wise data only for the year 2010-11 have been presented in this section. It also contains information in respect of land revenue assessment, area under high yielding varieties, area under fruits and vegetables, consumption of fertilizers, agricultural machinery and implements including tractors and consolidation operations, etc. The information has been collected from Deputy Commissioners, Director of Land Records and Director of Agriculture, Haryana and the data relates to agricultural year (1st July to 30th June.)

Area according to Village papers—It is based on the returns of area prepared by village staff for revenue purposes in the districts.

Area under forests—This includes actually forested area on the lands classed or administered as forest under any legal enactment dealing with forests whether state owned or private. Besides, the forest area along roads, railways and canals have also been included. The area under forests given in this section will not tally with that of the Forest Department shown in section XV, owing to the fact that certain lands though not wooded are taken as forest by the Forest Department whereas these are not treated as such by the revenue authorities.

Land not available for cultivation—This includes absolutely barren and unculturable land like mountains, deserts, etc. which cannot be brought under plough except at exhorbitant cost, land covered by buildings, roads and railways and water or otherwise appropriated for non-agricultural purposes.

Other uncultivated land excluding fallow lands—This denotes land available for cultivation, either not taken up for cultivation or abandoned later on for one reason or the other and includes culturable waste, permanent pastures and other grazing lands and lands under miscellaneous trees, crops and groves.

Fallow land—It denotes cultivable land which after abandonment remains uncultivated over a long period called 'old fallows' and those kept uncultivated during the current year are called 'current fallows'.

Net area sown—It is the net area sown under crops, the areas sown more than once during the year being counted only once.

Total Cropped area—It includes total area covered with crops during the year. In case, different crops are raised on the same land during the year, the same area is counted more than once.

Table 12.1 gives classification of area of Haryana by land use.

Table 12.2 shows comparative position of various States in regard to area and its classification.

Table 12.3 shows sizewise number and area of operational holdings in Haryana.

Table 12.4 shows number and area of holdings by ownership and by size group in Haryana.

Table 12.5 shows State-wise number and area of operational holdings in India.

Table 12.6 shows area and production of foodgrains.

Table12.7 presents data regarding area, production and average yield of principal crops in the State. Production and yield figures are based on crop cutting experiments.

Table 12.8 shows area under high yielding varieties of foodgrains in Haryana.

Table 12.9 shows area under fruits and vegetables (district-wise).

Table 12.10 shows the percentage distribution of area and production of principal crops, district-wise.

Table 12.11 shows various index numbers related to agriculture in Haryana.

Table 12.12 presents index numbers of area under crops in Haryana.

Table 12.13 gives index of agricultural production in Haryana.

Tables 12.14 and 12.15 show comparative position of various States in regard to the area and production of principal crops.

Table 12.16 shows average yield of important crops in India.

Table 12.17 shows the consumption of fertilizers (Nutrients) in Haryana.

Table 12.18 shows consumption of pesticides in Haryana.

Table 12.19 shows the district-wise consumption of pesticides (Technical Grade).

Table 12.20 shows the number of agricultural machinery and implements according to Live-stock Census, 2007.

Table 12.21 gives information regarding number of tractors in Haryana.

Tables 12.22 and 12.23 show district-wise number of villages and area repartitioned in Haryana.

AGRICULTURE

Classification of Area in Haryana State

No. 12.1 (Thousand hectares)

Year/District	Land not available for Cultivation				
	Total area according to village papers	Forests	Land put to non-agricultural uses	Barren and unculturable land	Total (4+5)
1	2	3	4	5	6
1966-67	4,399	91	257	232	489
1970-71	4,802	99	309	181	490
1975-76	4,404	104	374	99	473
1980-81	4,405	132	369	65	434
1985-86	4,391	166	236	156	392
1990-91	4,378	169	320	97	417
1995-96	4,398	110	400	94	494
2000-01	4,402	115	368	102	470
2005-06	4,372	44	424	95	519
2009-10	4,371	40	470	104	574
2010-11(P)	4,370	39	522	102	624
Ambala	154	1	40	4	44
Panchkula	57	2	18	3	21
Yamunanagar	172	15	26	5	31
Kurukshetra	168	1	14	1	16
Kaithal	227	2	22	1	23
Karnal	246	1	15	12	26
Panipat	130	3	17	1	18
Sonipat	213	@	53	8	61
Rohtak	167	@	4	4	8
Jhajjar	191	—	14	1	15
Faridabad	72	@	34	2	36
Palwal	136	1	13	5	18
Gurgaon	120	3	33	@	33
Mewat	148	—	21	9	30
Rewari	151	2	13	4	17
Mahendragarh	194	2	29	13	42
Bhiwani	466	2	27	21	48
Jind	278	1	40	—	40
Hisar	404	1	43	6	49
Fatehabad	249	1	23	2	25
Sirsa	427	1	23	@	23

@ Below 500 hectares.

P— Figures are provisional.

AGRICULTURE

Classification of Area in Haryana State

No. 12.1 (Contd.) (Thousand hectares)

Year/District	Other uncultivated land excluding Fallow Land			
	Permanent pastures and other grazing lands	Land under misc. tree crops and groves not included in net area sown	Culturable but barren land	Total (7+8+9)
1	7	8	9	10
1966-67	46	4	87	137
1970-71	54	3	41	98
1975-76	44	@	34	78
1980-81	30	@	30	60
1985-86	28	1	23	52
1990-91	23	4	21	48
1995-96	24	4	23	51
2000-01	34	7	18	59
2005-06	25	12	31	68
2009-10	28	13	29	70
2010-11(P)	27	11	27	65
Ambala	2	@	@	2
Panchkula	—	5	@	5
Yamunanagar	2	—	@	2
Kurukshetra	@	@	@	@
Kaithal	@	—	—	@
Karnal	9	1	1	11
Panipat	5	—	1	6
Sonipat	2	5	@	7
Rohtak	3	—	12	15
Jhajjar	—	—	7	7
Faridabad	@	—	—	@
Palwal	1	—	—	1
Gurgaon	1	@	—	1
Mewat	1	—	—	1
Rewari	1	—	4	5
Mahendragarh	—	—	2	2
Bhiwani	—	—	—	—
Jind	—	@	—	@
Hisar	—	—	—	—
Fatehabad	—	—	—	—
Sirsa	—	—	—	—

AGRICULTURE

Classification of Area in Haryana State

No. 12.1 (Concld.) (Thousand hectares)

Year/District	Fallow Land						
	Fallow lands other than current fallows	Current fallows	Total (11+12)	Net area sown	Culturable are (8+9+13+14)	Area sown more than once	Total cropped area (14+16)
1	11	12	13	14	15	16	17
1966-67	—	259	259	3,423	3,819	1,176	4,599
1970-71	—	150	150	3,565	3,813	1,392	4,957
1975-76	—	125	125	3,624	3,827	1,827	5,451
1980-81	—	177	177	3,602	3,839	1,860	5,462
1985-86	—	168	168	3,613	3,833	1,988	5,601
1990-91	@	169	169	3,575	3,792	2,344	5,919
1995-96	@	156	156	3,586	3,793	2,388	5,974
2000-01	@	232	232	3,526	3,817	2,589	6,115
2005-06	6	169	175	3,566	3,809	2,943	6,509
2009-10	5	133	138	3,550	3,756	2,801	6,351
2010-11(P)	3	122	125	3,518	3,681	2,987	6,505
Ambala	—	1	1	106	107	100	206
Panchkula	2	1	3	24	33	14	38
Yamunanagar	—	@	@	125	125	88	213
Kurukshetra	—	@	@	151	152	120	271
Kaithal	—	—	—	201	201	184	385
Karnal	—	9	9	200	210	190	390
Panipat	@	7	7	96	104	95	191
Sonipat	—	—	—	144	149	164	308
Rohtak	—	5	5	140	156	90	230
Jhajjar	—	2	2	167	176	73	240
Faridabad	—	1	1	35	36	32	67
Palwal	—	9	9	107	116	85	192
Gurgaon	—	@	@	82	82	32	114
Mewat	—	10	10	106	117	67	173
Rewari	—	1	1	126	131	71	197
Mahendragarh	—	2	2	146	150	135	281
Bhiwani	—	44	44	371	415	379	750
Jind	—	—	—	238	238	235	473
Hisar	—	22	22	333	355	310	643
Fatehabad	1	—	1	224	224	201	425
Sirsa	—	8	8	396	404	322	718

Source : Director of Land Records, Haryana.

Note :—Totals may not tally due to rounding off the figures.

AGRICULTURE

Total Area and Classification of Area in India—2009-10(P)

No. 12.2 (000 Hectares)

State	Total Geographical Area according to Professional Surveys	Village Papers (Reporting area)	Forests	Not available for Cultivation		
				Area put to Non-agricultural uses	Barren and Uncultur-able land	Total (5+6)
1	2	3	4	5	6	7
Andhra Pradesh	27507	27505	6210	2765	2043	4808
Arunachal Pradesh	8374	5661	5154	26	38	64
Assam*	7844	7850	1853	1218	1408	2626
Bihar*	9416	9360	622	1690	432	2121
Chhattisgarh	13519	13790	6349	703	309	1012
Goa	370	361	125	37	—	37
Gujarat*	19602	18810	1913	1009	2519	3528
Haryana	4421	4371	40	470	104	574
Himachal Pradesh*	5567	4550	1103	467	656	1123
Jammu & Kashmir	22224	3781	2023	306	274	580
Jharkhand	7972	7970	2239	764	569	1332
Karnataka	19179	19050	3072	1386	788	2174
Kerala	3886	3886	1082	479	22	501
Madhya Pradesh	30825	30756	8689	2091	1341	3432
Maharashtra*	30771	30758	5215	1443	1729	3172
Manipur	2233	2010	1742	26	1	27
Meghalaya	2243	2229	946	98	133	231
Mizoram	2108	2101	1585	87	8	95
Nagaland	1658	1621	861	87	2	89
Orissa	15571	15571	5813	1298	840	2138
Punjab	5036	5033	295	503	25	528
Rajasthan	34224	34270	2735	1976	2292	4268
Sikkim*	710	693	584	11	—	11
Tamil Nadu	13006	13033	2127	2176	490	2666
Tripura*	1049	1049	606	131	3	134
Uttarakhand	5348	5672	3485	216	225	441
Uttar Pradesh*	24093	24170	1662	2801	494	3295
West Bengal	8875	8684	1174	1799	22	1820
Other Centrally* administered areas	1095	1016	738	110	18	130
All India 2009-10	328726	305611	70042	26171	16783	42954
All India 2008-09	328726	305586	70034	26064	16798	42862

P— Provisional

Note —(i) Totals may not tally due to rounding off the figures.

AGRICULTURE

Total Area and Classification of Area in India—2009-10(P)

No. 12.2 (Contd.) (000 Hectares)

State	Other uncultivated land excluding Fallow land					
	Permanent pastures and other grazing lands	Land under miscellaneous trees, crops and groves	Culturable waste land	Total (8+9+10)	Fallow land	Current fallows
1	8	9	10	11	12	13
Andhra Pradesh	566	295	647	1508	1627	3361
Arunachal Pradesh	18	38	64	120	70	40
Assam*	160	196	77	432	50	79
Bihar*	16	244	45	305	122	858
Chhattisgarh	859	1	351	1211	262	272
Goa	1	1	53	54	—	12
Gujarat*	690	4	1979	2673	16	379
Haryana	28	12	29	70	5	133
Himachal Pradesh*	1500	68	136	1704	18	60
Jammu & Kashmir	120	63	149	333	26	84
Jharkhand	110	93	336	539	1045	1564
Karnataka	914	288	413	1615	484	1301
Kerala	—	4	98	103	45	77
Madhya Pradesh	1338	24	1147	2508	608	547
Maharashtra*	1242	250	917	2409	1189	1373
Manipur*	1	6	1	8	—	—
Meghalaya	—	162	394	556	155	58
Mizoram	5	39	7	51	181	66
Nagaland	—	107	43	150	101	59
Orissa	494	342	375	1211	229	606
Punjab	4	5	3	11	4	37
Rajasthan	1697	17	4475	6190	2048	2055
Sikkim*	—	8	3	11	4	5
Tamil Nadu	110	253	326	689	1542	1117
Tripura*	—	27	1	28	1	1
Uttarakhand	198	383	309	891	80	34
Uttar Pradesh*	65	360	431	856	537	1232
West Bengal	6	55	31	92	20	323
Other Centrally* administered areas	5	6	17	29	16	20
All India 2009-10	10149	3351	12857	26356	10484	15753
All India 2008-09	10177	3356	12752	26285	10286	14191

AGRICULTURE

Total Area and Classification of Area in India—2009-10 (P)

No. 12.2 (Concld.) (000 Hectares)

State	Fallow Land Total (12+13)	Net area Sown	Culturable area (Col. 9+10+14+15)	Area sown more than once	Total cropped area (15+17)
1	14	15	16	17	18
Andhra Pradesh	4987	9991	15921	2569	12560
Arunachal Pradesh	110	212	424	64	276
Assam*	128	2811	3211	1289	4099
Bihar*	980	5332	6601	2159	7491
Chhattisgarh	535	4683	5570	878	5561
Goa	12	132	197	29	160
Gujarat*	395	10302	12680	836	11138
Haryana	138	3550	3730	2801	6351
Himachal Pradesh*	78	542	824	390	932
Jammu & Kashmir	110	735	1058	409	1145
Jharkhand	2609	1250	4288	149	1399
Karnataka	1785	10404	12891	2469	12873
Kerala	122	2079	2303	590	2669
Madhya Pradesh	1155	14972	17298	6440	21411
Maharashtra*	2562	17401	21130	5211	22612
Manipur*	—	233	240	—	233
Meghalaya	213	283	1052	53	336
Mizoram	247	123	415	—	123
Nagaland	160	361	671	126	486
Orissa	835	5574	7126	3533	9107
Punjab	40	4158	4206	3717	7875
Rajasthan	4103	16974	25569	4770	21745
Sikkim*	9	77	98	67	144
Tamil Nadu	2659	4892	8131	680	5572
Tripura*	2	280	310	29	309
Uttarakhand	114	741	1548	425	1166
Uttar Pradesh*	1769	16589	19148	8175	24764
West Bengal	342	5256	5684	4274	9530
Other Centrally administered areas*	36	84	141	43	128
All India 2009-10	26236	140022	182466	52175	192197
All India 2008-09	24478	141929	182514	53428	195357

Source: Economic and Statistical Adviser, Ministry of Agriculture, Govt. of India.

P—Provisional, (i) Totals may not tally due to rounding off the figures.

* The figures are taken from latest forestry statistics publication, agriculture census are estimated based on latest available year data received from the states/UTs respectively.

AGRICULTURE

District wise Number and Area of Operational Holdings by Size Groups in Haryana : 2010-11 (Provisional)

No. 12.3

(Area in Hectares)

Size Group (in Hectares)	Ambala		Panchkula		Yamunanagar		Kurukshetra	
	No.	Area	No.	Area	No.	Area	No.	Area
1	2	3	4	5	6	7	8	9
Below 0.5	22,374	5,423	5,535	1,185	15,445	4,442	15,911	3,930
0.5—1.0	11,528	8,457	3,935	3,284	10,128	7,631	9,009	6,671
1.0—2.0	10,837	16,106	3,755	5,253	11,588	17,014	10,477	14,965
2.0—3.0	5,459	13,145	1,870	4,298	6,343	15,595	5,780	14,218
3.0—4.0	2,852	10,171	728	2,251	4,045	14,224	3,622	12,555
4.0—5.0	2,020	9,340	736	3,569	2,486	11,477	2,267	10,196
5.0—7.5	2,270	13,830	699	4,473	3,231	19,490	3,021	18,151
7.5—10.0	940	8,276	216	1,671	1,231	10,771	1,554	13,504
10.0—20.0	926	12,853	231	2,447	1,068	14,253	1,687	22,544
20.0 and Above	145	5,204	102	2,916	205	5,996	623	27,080
Total	59,351	1,02,805	17,807	31,347	55,770	1,20,893	53,951	1,43,814
Average size of Holdings		1.73		1.76		2.17		2.67

AGRICULTURE

District wise Number and Area of Operational Holdings by Size Groups in Haryana : 2010-11 (Provisional)

No. 12.3 (Contd.)

(Area in Hectares)

Size Group (in Hectares)	Kaithal		Karnal		Panipat		Sonipat		Rohtak	
	No.	Area	No.	Area	No.	Area	No.	Area	No.	Area
1	10	11	12	13	14	15	16	17	18	19
Below 0.5	20,180	5,497	25,418	6,081	27,975	7,827	49,954	14,181	17,135	6,282
0.5—1.0	11,177	8,366	14,038	10,374	14,369	10,343	25,912	17,661	11,209	9,239
1.0—2.0	13,645	20,414	16,356	23,806	11,228	16,528	21,983	28,874	10,398	16,208
2.0—3.0	7,611	18,837	9,194	22,552	5,753	14,161	9,314	22,246	6,430	16,224
3.0—4.0	5,093	17,762	5,901	20,260	3,260	11,298	5,332	17,599	3,845	13,158
4.0—5.0	3,433	15,167	3,839	17,255	2,095	9,396	2,908	12,726	3,448	15,764
5.0—7.5	4,552	28,258	4,498	27,411	1,870	11,223	3,305	19,986	4,024	25,337
7.5—10.0	2,260	19,628	2,204	18,992	785	6,638	1,396	11,567	2,652	23,937
10.0—20.0	2,785	38,083	2,271	30,408	590	8,107	943	12,535	1,109	18,889
20.0 and Above	737	24,884	714	31,177	147	5,634	166	6,342	292	10,996
Total	71,473	1,96,896	84,433	2,08,316	68,072	1,01,155	1,21,213	1,63,717	60,542	1,56,034
Average size of Holdings		2.75		2.47		1.49		1.35		2.58

AGRICULTURE

District wise Number and Area of Operational Holdings by Size Groups in Haryana : 2010-11 (Provisional)

No. 12.3 (Contd.)

(Area in Hectares)

Size Group (in Hectares)	Jhajjar		Faridabad		Palwal		Gurgaon	
	No.	Area	No.	Area	No.	Area	No.	Area
1	20	21	22	23	24	25	26	27
Below 0.5	21,104	5,457	8,209	2,489	29,427	9,682	19,037	5,151
0.5—1.0	13,921	10,071	7,714	6,682	17,584	15,569	9,767	7,324
1.0—2.0	15,047	20,988	6,590	11,489	16,200	25,023	10,824	15,357
2.0—3.0	7,395	17,930	2,546	7,095	7,179	19,228	5,004	12,175
3.0—4.0	4,627	15,773	1,698	6,428	4,096	15,000	2,408	8,510
4.0—5.0	3,014	13,777	771	3,523	2,575	11,872	1,440	6,421
5.0—7.5	4,129	25,213	801	5,370	2,105	14,702	1,569	9,520
7.5—10.0	2,243	18,653	301	2,512	812	7,533	563	4,802
10.0—20.0	1,469	18,152	279	4,541	631	10,326	512	6,547
20.0 and Above	254	6,844	114	4,397	133	5654	121	6,989
Total	73,203	1,52,858	29,023	54,526	80,742	1,34,589	51,245	82,796
Average size of Holdings		2.09		1.88		1.67		1.62

AGRICULTURE

District wise Number and Area of Operational Holdings by Size Groups in Haryana : 2010-11 (Provisional)

No. 12.3 (Contd.)

(Area in Hectares)

Size Group (in Hectares)	Mewat		Rewari		Mahindragarh		Bhiwani	
	No.	Area	No.	Area	No.	Area	No.	Area
1	28	29	30	31	32	33	34	35
Below 0.5	34,959	10,407	21,720	5,911	26,660	6,320	30,536	8,846
0.5—1.0	14,616	11,338	13,500	10,011	16,633	10,862	22,388	18,330
1.0—2.0	9,552	13,605	12,761	17,019	17,337	22,710	27,150	41,976
2.0—3.0	7,450	18,642	6,672	15,716	8,933	20,108	17,792	45,751
3.0—4.0	3,616	12,548	4,179	13,834	4,763	16,397	11,583	40,721
4.0—5.0	2,056	9,090	2,722	11,253	3,015	13,398	7,399	33,599
5.0—7.5	2,097	12,553	2,946	16,502	3,705	22,517	9,740	60,256
7.5—10.0	877	7,342	1,276	10,470	1,465	12,808	5,290	46,152
10.0—20.0	723	9,802	1,055	13,864	1,431	18,487	5,789	78,851
20.0 and Above	221	7,535	197	6,530	296	9,729	1,435	49,610
Total	76,167	1,12,862	67,028	1,21,110	84,238	1,53,336	1,39,102	4,24,092
Average size of Holdings		1.48		1.81		1.82		3.05

AGRICULTURE

District wise Number and Area of Operational Holdings by Size Groups in Haryana : 2010-11 (Provisional)

No. 12.3

(Area in Hectares)

Size Group (in Hectares)	Jind		Hisar		Fatehabad	
	No.	Area	No.	Area	No.	Area
1	36	37	38	39	40	41
Below 0.5	21,493	6,404	21,423	8,106	19,317	5,294
0.5—1.0	16,295	12,632	15,033	12,440	14,770	10,227
1.0—2.0	18,516	27,184	22,396	37,389	20,620	29,680
2.0—3.0	10,871	26,794	14,235	39,143	11,577	28,641
3.0—4.0	7,431	25,783	8,962	33,101	7,406	25,144
4.0—5.0	5,034	22,790	6,454	30,403	4,814	21,574
5.0—7.5	5,558	35,399	7,597	49,247	6,290	37,354
7.5—10.0	3,335	27,391	3,811	34,953	2,922	24,676
10.0—20.0	3,159	40,785	3,816	61,569	2,330	27,609
20.0 and Above	587	15,624	801	33,845	367	10,265
Total	92,279	2,40,786	1,04,528	3,40,196	90,413	2,20,464
Average size of Holdings		2.61		3.25		2.44

AGRICULTURE

District wise Number and Area of Operational Holdings by Size Groups in Haryana : 2010-11 (Provisional)

No. 12.3 (Concld.)

(Area in Hectares)

Size Group (in Hectares)	Sirsa		Total	
	No.	Area	No.	Area
1	42	43	44	45
Below 0.5	29,603	7,989	4,83,415	1,36,901
0.5—1.0	21,201	16,059	2,94,727	2,23,573
1.0—2.0	27,558	41,113	3,14,818	4,62,703
2.0—3.0	17,551	44,849	1,74,959	4,37,349
3.0—4.0	13,422	44,607	1,08,869	3,77,124
4.0—5.0	8,270	37,007	70,796	3,19,595
5.0—7.5	9,240	57,081	83,247	5,13,873
7.5—10.0	4,518	39,691	40,651	3,51,967
10.0—20.0	4,284	58,032	37,088	5,08,686
20.0 and Above	1,084	36,584	8,741	3,13,833
Total	1,36,731	3,83,012	16,17,311	36,45,605
Average size of Holdings		2.80		2.25

Source : Agriculture Census, 2010-2011

Note: Totals may not tally due to rounding off.

AGRICULTURE

Number and Area of Holdings by Ownership and by Size Group in Haryana : 2010-2011* (All Holdings)

No. 12.4

(Area in Hectares)

Size Group (in Hectares)	Individual Holdings		Joint Holdings		Institutional Holdings		Total Holdings	
	No.	Area	No.	Area	No.	Area	No.	Area
1	2	3	4	5	6	7	8	9
Below 0.5	1,81,401	51,094	2,98,369	84,862	3,645	945	4,83,415	1,36,901
0.5—1.0	1,07,480	81,831	1,85,031	1,40,053	2,216	1,690	2,94,727	2,23,573
1.0—2.0	1,08,831	1,64,083	2,03,575	2,95,054	2,412	3,567	3,14,818	4,62,703
2.0—3.0	57,657	1,45,596	1,15,916	2,88,392	1,386	3,361	1,74,959	4,37,349
3.0—4.0	31,616	1,10,994	76,320	2,62,885	933	3,245	1,08,869	3,77,124
4.0—5.0	19,162	86,466	50,808	2,29,474	826	3,654	70,796	3,19,595
5.0—7.5	16,340	1,00,786	65,623	4,05,071	1,284	8,016	83,247	5,13,873
7.5—10.0	5,721	50,230	33,996	2,93,698	934	8,038	40,651	3,51,967
10.0—20.0	2,532	32,960	32,745	4,49,807	1,811	25,920	37,088	5,08,686
20.0 and Above	320	8,660	6,656	2,05,701	1,765	99,472	8,741	3,13,833
Total	5,31,060	8,32,700	10,69,039	26,54,997	17,212	1,57,908	16,17,311	36,45,605

Source : Agriculture Census, 2010-11.

* Provisional

Note: Totals may not tally due to rounding off.

AGRICULTURE

Number and Area of Holdings by Ownership and by Size Group in Haryana : 2010-2011* (Belonging to Scheduled Castes only)

No. 12.4 (a)

(Area in Hectares)

Size Group (in Hectares)	Individual Holdings		Joint Holdings		Institutional Holdings		Total Holdings	
	No.	Area	No.	Area	No.	Area	No.	Area
1	2	3	4	5	6	7	8	9
Below 0.5	4,983	1,351	3,717	1,190	—	—	8,700	2,541
0.5—1.0	2,900	2,120	3,626	2,703	—	—	6,526	4,824
1.0—2.0	2,639	3,870	4,159	6,190	—	—	6,798	10,059
2.0—3.0	941	2,244	2,278	5,548	—	—	3,219	7,792
3.0—4.0	382	1,288	1,584	5,409	—	—	1,966	6,697
4.0—5.0	194	872	563	2,495	—	—	757	3,367
5.0—7.5	115	682	514	3,227	—	—	629	3,909
7.5—10.0	41	341	253	2,251	—	—	294	2,592
10.0—20.0	9	109	112	1,426	—	—	121	1,535
20.0 and Above	1	22	4	87	—	—	5	109
Total	**12,205**	**12,899**	**16,810**	**30,526**	—	—	**29,015**	**43,425**

Source : Agriculture Census, 2010-2011.

* Provisional

Note: Totals may not tally due to rounding off.

AGRICULTURE

State-wise Number and Area of Operational Holdings in India : 2010-2011

No. 12.5

State	Number (000)	Percentage to Total	Area (000 Hect.)	Percentage to Total	Average size of Holdings (Hect.)
1	2	3	4	5	6
Andhra Pradesh	13175	9.56	14293	8.98	1.08
Arunachal Pradesh	109	0.08	384	0.24	3.51
Assam	2720	1.98	2999	1.88	1.10
Bihar*	16191	11.75	6388	4.01	0.39
Delhi	20	0.02	30	0.02	1.45
Jharkhand*	2709	1.97	3165	1.99	1.17
Goa	58	0.04	53	0.03	0.93
Gujarat	4738	3.44	9979	6.27	2.11
Haryana	1617	1.17	3646	2.29	2.25
Karnataka	7832	5.69	12161	7.64	1.55
Madhya Pradesh	8872	6.44	15836	9.95	1.78
Chhattisgarh	3746	2.72	5084	3.19	1.36
Maharashtra	13699	9.94	19842	12.47	1.45
Rajasthan	6888	5.00	21136	13.28	3.07
Tamil Nadu	8118	5.89	6488	4.08	0.80
Uttar Pradesh	22929	16.64	17089	10.74	0.75
Uttarakhand	913	0.66	816	0.51	0.89
Kerala	6831	4.96	1511	0.95	0.22
Orissa	4667	3.39	4862	3.05	1.04
Meghalaya	209	0.15	287	0.18	1.37
West Bengal	7123	5.17	5509	3.46	0.77
Himachal Pradesh	961	0.70	955	0.60	0.99
Tripura	552	0.40	286	0.18	0.52
Manipur	151	0.11	172	0.11	1.14
Mizoram	92	0.07	105	0.07	1.14
Nagaland	178	0.13	1066	0.67	5.99
Punjab	1053	0.77	3967	2.49	3.77
Jammu & Kashmir	1449	1.05	895	0.56	0.62
Sikkim	75	0.05	107	0.07	1.42
All U.Ts.	79	0.05	71	0.04	0.97
All India	137757	100.00	159180	100.00	1.16

Source : All India Report on Agriculture Census, 2010-11.

P— Provisional

Note :—Totals may not tally due to rounding off.

* Data for Maharashtra and Bihar is estimated and for Jharkhand is not collected.

AGRICULTURE

Area and Production of Foodgrains in Haryana for the year 2011-12

No. 12.6

Crops	Area (thousand hectares)				Production (thousand tonnes)			
	2011-12	2010-11	Increase (+) or Decrease (–) in col. 2 over col. 3		2011-12	2010-11	Increase (+) or Decrease (–) in col. 6 over col. 7	
			Absolute	Percent			Absolute	Percent
1	2	3	4	5	6	7	8	9
Cereals—								
Rice	1235	1245	(-)10	(-)0.8	3759	3472	287	8.3
Jowar	65	72	(-)7	(-)9.7	33	36	(-)3	(-)8.3
Bajra	577	661	(-)84	(-)12.7	1177	1185	(-)8	(-)0.7
Maize	9	10	(-)1	(-)10.0	24	19	5	26.3
Wheat	2522	2515	7	0.3	13069	11630	1439	12.4
Barley	42	37	5	13.5	153	129	24	19.6
Others	—	—	—	—	—	—	—	—
Total Cereals	4450	4540	(-)90	(-)2.0	18215	16471	1744	10.6
Pulses—								
Gram	79	112	(-)33	(-)29.5	72.0	110.0	(-)38.0	(-)34.5
Mash	2	2	—	—	0.8	0.7	0.1	14.3
Moong	15	25	(-)10	(-)40.0	7.0	12.7	(-)5.7	(-)46.2
Massar	6	5	1	20.0	6.0	5.0	1.0	20.0
Other Pulses	22	30	(-)8	(-)26.7	21.0	30.0	(-)9.0	(-)30.0
Total Pulses	124	174	(-)50	(-)28.7	106.8	158.4	(-)51.6	(-)32.3
Total Foodgrains	4574	4714	(-)140	(-)3.0	18321.8	16629.4	1692.4	10.2

Source : — Director of Agriculture, Haryana.

Note :—Figures for 2011-12 are provisional.

AGRICULTURE

Area, Production and Average Yield per hectare of Important Crops in Haryana

(Area in 000 hectares, Production in 000 Tonnes and Yield in Kgs. per hectare)

No. 12.7

Year/District	Foodgrains (Cereals)					
	Rice			Jowar		
	A	P	Y	A	P	Y
1	2	3	4	5	6	7
1966-67	192.0	223	1,161	270.0	49	181
1970-71	269.2	460	1,697	207.3	57	277
1975-76	303.5	625	2,063	162.7	35	216
1980-81	483.9	1,259	2,606	136.9	48	354
1985-86	584.0	1,633	2,797	115.6	28	244
1990-91	661.2	1,834	2,775	129.4	65	497
1995-96	830.0	1,847	2,225	126.1	26	238
2000-01	1,054.3	2,695	2,557	109.4	23	208
2005-06	1,046.6	3194	3,051	89.2	26	272
2009-10	1,206.4	3,628	3,008	77.7	39	500
2010-11*	1,243.3	3,465	2,788	70.8	38	535
Ambala	81.9	282	3,433	—	—	—
Panchkula	9.1	30	3,325	0.7	1	535
Yamunanagar	74.6	244	3,294	—	—	—
Kurukshetra	119.8	383	3,195	—	—	—
Kaithal	158.7	436	2,743	@	—	—
Karnal	172.7	461	2,665	@	—	—
Panipat	76.9	174	2,255	@	—	—
Sonipat	93.7	202	2,152	9.5	5	535
Rohtak	39.3	59	1,502	20.0	10	535
Jhajjar	31.0	62	2,014	15.4	8	535
Faridabad	9.5	18	2,051	1.9	1	535
Palwal	33.1	91	2,752	9.2	5	535
Gurgaon	5.2	14	2,726	0.7	1	535
Mewat	6.2	17	2,789	12.4	6	535
Rewari	2.7	8	2,726	1.0	1	535
Mahendragarh	@	—	—	@	—	—
Bhiwani	21.3	44	2,104	—	—	—
Jind	113.9	284	2,487	@	—	—
Hisar	44.7	113	2,504	—	—	—
Fatehabad	87.6	348	3,952	—	—	—
Sirsa	61.4	195	3,190	—	—	—

AGRICULTURE

Area, Production and Average Yield per hectare of Important Crops in Haryana
(Area in 000 hectares, Production in 000 Tonnes and Yield in Kgs. per hectare)

No. 12.7 (Contd.)

Year/District	Foodgrains (Cereals)											
	Bajra			Maize			Wheat			Barley		
	A	P	Y	A	P	Y	A	P	Y	A	P	Y
1	8	9	10	11	12	13	14	15	16	17	18	19
1966-67	893.0	373	418	87.0	86	988	743.0	1,059	1,425	182.0	239	1,313
1970-71	879.6	826	939	114.4	130	1,142	1,129.3	2,342	2,074	108.6	124	1,150
1975-76	1,005.6	608	605	138.7	171	1,230	1,226.0	2,428	1,980	177.1	221	1,258
1980-81	870.3	474	544	71.3	81	1,134	1,479.0	3,490	2,360	124.5	181	1,451
1985-86	649.5	315	487	54.9	64	1,252	1,701.3	5,260	3,094	87.7	160	1,802
1990-91	608.6	526	864	34.8	49	1,414	1,850.1	6,436	3,479	50.5	107	2,092
1995-96	575.2	409	711	26.0	48	1,827	1,972.1	7291	3,697	40.6	100	2,507
2000-01	608.3	656	1,079	15.4	34	2,267	2,354.8	9,669	4,106	44.1	118	2,682
2005-06	631.7	706	1,117	17.5	36	2,118	2,302.7	8,853	3,844	28.2	79	2,821
2009-10	583.8	930	1,592	12.2	26	2,167	2,487.7	10,488	4,215	42.1	137	3,262
2010-11*	659.6	1,183	1,792	9.6	19	1,900	2,504.0	11,578	4,624	37.3	130	3,514
Ambala	0.4	—	—	1.5	2	2,146	86.8	314	3,608	@	—	—
Panchkula	1.3	2	1,792	5.5	10	1,663	16.3	42	2,640	@	—	—
Yamunanagar	0.9	2	1,772	0.9	3	2,571	83.4	378	4,557	@	—	—
Kurukshetra	@	—	—	@	—	—	114.2	510	4,472	@	—	—
Kaithal	9.2	14	1,561	@	—	—	177.6	835	4,720	@	—	—
Karnal	0.4	—	2,351	0.3	—	—	170.8	760	4,447	@	—	—
Panipat	0.5	2	1,792	@	—	—	86.6	399	4,584	0.1	—	—
Sonipat	13.3	24	1,818	0.5	2	1,900	143.7	669	4,643	0.1	—	—
Rohtak	22.8	32	1,408	0.7	2	1,900	101.6	464	4,552	1.5	3	2,962
Jhajjar	45.6	78	1,685	@	—	—	101.0	455	4,508	2.6	11	3,567
Faridabad	4.4	5	1,368	@	—	—	31.7	145	4,545	0.3	@	3,505
Palwal	8.4	15	1,818	@	—	—	97.6	449	4,631	1.0	3	3,200
Gurgaon	34.0	65	1,899	@	—	—	50.8	240	4,712	1.3	4	4,388
Mewat	26.6	38	1,414	—	—	—	72.2	306	4,246	0.9	3	3,479
Rewari	66.7	126	1,879	—	—	—	50.5	243	4,858	1.3	4	3,789
Mahendragarh	111.7	200	1,782	—	—	—	46.0	213	4,639	0.9	3	3,000
Bhiwani	200.0	326	1,632	0.1	—	—	159.0	710	4,465	9.9	32	3,197
Jind	43.2	89	2,061	—	—	—	215.8	982	4,545	0.6	3	3,154
Hisar	56.8	127	2,237	0.1	—	—	221.8	1,026	4,622	5.7	22	3,698
Fatehabad	7.9	19	2,407	@	—	—	186.6	950	5,081	3.6	15	3,818
Sirsa	5.5	19	3,159	—	—	—	290.0	1,488	5,130	7.5	27	3,852

AGRICULTURE

Area, Production and Average Yield per hectare of Important Crops in Haryana
(Area in 000 hectares, Production in 000 Tonnes and Yield in Kgs. per hectare)

No. 12.7 (Contd.)

Year/District	Foodgrains (Cereals)					
	Other Cereals			Total Cereals		
	A	P	Y	A	P	Y
1	20	21	22	23	24	25
1966-67	3.0	@	. .	2,370.0	2,029	. .
1970-71	0.4	@	. .	2,708.8	3,939	. .
1975-76	3.7	@	. .	3,017.3	4,088	. .
1980-81	1.8	@	. .	3,167.7	5,533	. .
1985-86	4.1	—	. .	3,197.1	7,460	. .
1990-91	2.7	—	. .	3,337.3	9,017	. .
1995-96	0.7	—	. .	3,570.7	9,721	. .
2000-01	0.2	—	. .	4,186.5	13,195	. .
2005-06	0.2	—	. .	4,116.1	12,894	. .
2009-10	—	—	..	4,410.0	15,248	. .
2010-11*	0.5	—	..	4,524.6	16,413	. .
Ambala	@	—	..	170.6	598	. .
Panchkula	@	—	..	32.9	85	. .
Yamunanagar	0.1	—	..	159.9	627	. .
Kurukshetra	0.1	—	..	234.1	893	. .
Kaithal	—	—	..	345.4	1,285	. .
Karnal	0.1	—	..	344.3	1,221	. .
Panipat	—	—	..	164.0	575	. .
Sonipat	—	—	..	260.8	902	. .
Rohtak	—	—	..	185.9	570	. .
Jhajjar	—	—	..	195.6	614	. .
Faridabad	0.1	—	..	47.9	169	. .
Palwal	—	—	..	149.2	563	. .
Gurgaon	—	—	..	92.0	324	. .
Mewat	—	—	..	118.3	370	. .
Rewari	—	—	..	122.2	382	. .
Mahendragarh	—	—	..	158.6	416	. .
Bhiwani	—	—	..	390.2	1,112	. .
Jind	0.1	—	..	373.6	1,358	. .
Hisar	—	—	..	329.1	1,288	. .
Fatehabad	—	—	..	285.7	1,332	. .
Sirsa	—	—	..	364.3	1,729	. .

AGRICULTURE

Area, Production and Average Yield per hectare of Important Crops in Haryana
(Area in 000 hectares, Production in 000 Tonnes and Yield in Kgs. per hectare)

No. 12.7 (Contd.)

Year/District	(Foodgrains Pulses)											
	Gram			Mash			Moong			Massar		
	A	P	Y	A	P	Y	A	P	Y	A	P	Y
1	26	27	28	29	30	31	32	33	34	35	36	37
1966-67	1,062.0	531.0	500	7.9	2.8	353	13.6	4.7	343	35.1	12.4	355
1970-71	1,063.2	789.0	742	8.9	3.7	415	22.5	9.4	411	26.8	10.8	403
1975-76	1,106.2	907.0	820	8.5	5.1	597	17.2	12.1	703	25.6	11.9	463
1980-81	721.9	455.0	629	12.5	7.6	606	4.1	2.9	713	27.4	13.1	478
1985-86	760.9	625.0	821	5.8	3.8	692	4.2	3.1	727	26.1	13.8	529
1990-91	649.3	469.0	722	3.4	1.3	376	10.7	5.8	483	18.3	10.8	587
1995-96	376.7	381.0	1,010	2.3	1.1	474	7.0	3.1	444	10.4	7.2	692
2000-01	124.5	80.0	640	1.5	0.3	148	5.3	1.2	226	6.5	5.2	798
2005-06	129.8	72.0	554	2.5	0.9	370	17.9	7.7	431	5.2	3.9	741
2009-10	84.1	62.0	735	3.0	1.1	371	14.9	6.6	400	4.7	3.6	761
2010-11*	111.5	110.0	982	1.4	0.5	357	26.0	11.9	468	3.7	3.3	901
Ambala	0.1	—	—	0.7	0.2	300	@	@	250	0.8	0.7	854
Panchkula	0.3	—	—	0.2	0.1	308	—	—	—	0.2	0.2	870
Yamunanagar	0.1	—	—	—	—	—	—	—	—	1.1	1.1	981
Kurukshetra	0.1	—	—	0.1	@	450	@	@	550	0.3	0.4	1,350
Kaithal	0.1	—	—	@	@	600	@	@	550	0.1	0.2	1,346
Karnal	0.1	—	—	0.4	0.2	500	@	@	550	0.3	0.3	1,104
Panipat	@	—	—	@	@	550	@	@	500	@	@	1,160
Sonipat	@	—	—	—	—	—	0.2	0.1	537	—	—	—
Rohtak	1.0	1.0	1,028	@	@	300	0.1	@	462	—	—	—
Jhajjar	0.5	1.0	1,245	—	—	—	0.1	@	385	—	—	—
Faridabad	@	—	—	@	@	500	0.3	0.2	594	—	—	—
Palwal	@	—	—	@	@	625	0.1	@	473	@	@	850
Gurgaon	@	—	—	—	—	—	@	@	600	@	@	750
Mewat	0.4	1.0	1,1.82	@	@	350	0.6	0.1	200	0.9	0.4	512
Rewari	0.1	—	—	@	@	400	@	@	308	—	—	—
Mahendragarh	11.1	12.0	1,066	—	—	—	0.3	0.1	424	—	—	—
Bhiwani	67.9	66.0	971	—	—	—	5.2	2.3	437	@	@	750
Jind	0.2	@	982	—	—	—	@	@	467	@	@	1,250
Hisar	19.1	17.0	901	@	@	500	15.4	7.1	461	@	@	1,350
Fatehabad	0.7	1.0	1,463	—	—	—	1.1	0.6	551	@	@	1,350
Sirsa	9.7	11.0	1,102	—	—	—	2.6	1.4	545	@	@	850

AGRICULTURE

Area, Production and Average Yield per hectare of Important Crops in Haryana
(Area in 000 hectares, Production in 000 Tonnes and Yield in Kgs. per hectare)

No. 12.7 (Contd.)

Year/District	Foodgrains (Pulses)					
	Other Pulses			Total Pulses		
	A	P	Y	A	P	Y
1	38	39	40	41	42	43
1966-67	31.0	12.0	. .	1,150.0	563.0	. .
1970-71	37.5	18.9	. .	1,158.9	832.0	. .
1975-76	36.4	15.9	. .	1,193.9	952.0	. .
1980-81	28.9	23.9	. .	794.8	502.5	. .
1985-86	49.3	40.9	. .	846.3	686.6	. .
1990-91	60.3	54.8	. .	742.0	541.7	. .
1995-96	53.4	58.3	. .	449.8	450.7	. .
2000-01	19.2	13.1	. .	157.0	99.8	. .
2005-06	39.9	27.3	. .	195.3	111.8	. .
2009-10	24.9	24.0	. .	131.6	97.3	. .
2010-11*	33.0	27.4	. .	175.6	153.1	. .
Ambala	—	—	. .	1.5	0.9	. .
Panchkula	0.4	0.1	. .	1.0	0.4	. .
Yamunanagar	0.5	—	. .	1.7	1.1	. .
Kurukshetra	0.2	0.3	. .	0.7	0.7	. .
Kaithal	—	—	. .	0.3	0.2	. .
Karnal	0.4	0.5	. .	1.2	1.0	. .
Panipat	0.5	0.6	. .	0.6	0.6	. .
Sonipat	2.8	2.8	. .	3.0	2.9	. .
Rohtak	7.0	8.0	. .	8.1	9.0	. .
Jhajjar	5.1	5.4	. .	5.7	6.4	. .
Faridabad	0.5	—	. .	0.8	0.2	. .
Palwal	1.0	1.1	. .	1.1	1.1	. .
Gurgaon	0.9	0.8	. .	0.9	0.8	. .
Mewat	—	—	. .	1.9	1.5	. .
Rewari	2.1	1.2	. .	2.2	1.2	. .
Mahendragarh	0.7	0.6	. .	12.1	12.7	. .
Bhiwani	6.7	3.6	. .	79.8	71.9	. .
Jind	0.9	1.0	. .	1.1	1.0	. .
Hisar	1.7	0.7	. .	36.1	24.8	. .
Fatehabad	0.4	0.3	. .	2.2	1.9	. .
Sirsa	1.2	0.4	. .	13.6	12.8	. .

AGRICULTURE

Area, Production and Average Yield per hectare of Important Crops in Haryana
(Area in 000 hectares, Production in 000 Tonnes and Yield in Kgs. per hectare)

No. 12.7 (Contd.)

Year/District	Oil Seeds											
	Total Foodgrains			Ground nut (Nuts in shell)			Sesamum			Rape Seed and Mustard		
	A	P	Y	A	P	Y	A	P	Y	A	P	Y
1	44	45	46	47	48	49	50	51	52	53	54	55
1966-67	3,520.0	2,592.0	. .	11.1	11.0	998	1.7	0.5	320	198.0	80.0	404
1970-71	3,867.7	4,771.0	. .	10.4	8.9	854	1.8	0.6	347	129.8	89.0	678
1975-76	4,211.2	5,040.0	. .	11.3	12.2	1,082	4.8	2.0	405	136.7	65.0	471
1980-81	3,962.5	6,035.5	. .	6.2	7.8	1,253	3.7	1.6	430	299.6	178.0	634
1985-86	4,043.4	8,146.6	. .	10.4	9.1	870	6.2	2.6	414	363.0	276.0	798
1990-91	4,079.3	9,558.7	. .	2.6	1.9	771	6.1	2.0	331	473.8	634.0	1,338
1995-96	4,020.5	1,0171.7	. .	2.5	1.9	757	3.8	1.0	265	574.6	729.0	. .
2000-01	4,343.5	13,294.8	. .	0.3	0.2	688	3.5	1.0	295	408.8	560.0	1,369
2005-06	4,311.4	13,005.8	. .	3.8	2.9	764	4.0	1.4	352	707.8	792.8	1,117
2009-10	4,541.6	15,345.3	. .	1.7	1.6	927	3.0	1.2	365	511.1	847.0	1,657
2010-11*	4,700.2	16,566.1	. .	2.3	2.4	1,039	3.3	1.4	430	509.7	953.0	1,852
Ambala	172.1	598.9	. .	—	—	—	—	—	—	1.2	4.0	1,844
Panchkula	33.9	85.4	. .	@	0.1	900	@	—	—	1.4	2.0	1,820
Yamunanagar	161.6	628.1	. .	@	—	810	0.1	@	340	2.4	4.0	1,868
Kurukshetra	234.8	893.7	. .	—	—	—	—	—	—	1.0	2.0	1,868
Kaithal	345.7	1,285.2	. .	—	—	—	@	@	450	0.7	2.0	1,868
Karnal	345.5	1,222.0	. .	—	—	—	0.3	0.2	500	0.9	2.0	1,868
Panipat	164.6	575.6	. .	—	—	—	@	@	400	0.9	2.0	1,868
Sonipat	263.8	904.9	. .	—	—	—	@	@	450	2.7	5.0	1,535
Rohtak	194.0	579.0	. .	—	—	—	0.1	@	333	13.7	22.0	1,604
Jhajjar	201.3	620.4	. .	0.1	0.1	993	@	@	428	27.1	48.0	1,795
Faridabad	48.7	169.2	. .	@	—	—	0..2	0.1	432	0.9	2.0	1,625
Palwal	150.3	564.1	. .	—	—	—	0.1	@	418	3.4	6.0	2,019
Gurgaon	92.9	324.8	. .	@	@	400	0.4	0.1	351	12.2	22.0	1,868
Mewat	120.2	371.5	. .	—	—	—	0.4	@	250	23.4	42.0	1,845
Rewari	124.4	383.2	. .	0.1	@	448	0.3	0.1	273	62.4	125.0	1,979
Mahendragarh	170.7	428.7	. .	0.1	0.1	700	@	@	382	89.6	171.0	1,902
Bhiwani	470.0	1,183.9	. .	@	—	700	0.8	0.3	330	137.9	238.0	1,727
Jind	374.7	1,359.0	. .	—	—	—	0.1	@	402	4.9	9.0	1,711
Hisar	365.2	1,312.8	. .	0.4	0.4	1,100	0.3	0.2	508	70.2	141.0	2,014
Fatehabad	287.9	1,333.9	. .	0.8	0.8	1,086	@	0.3	521	10.3	21.0	2,126
Sirsa	377.9	1,741.8	. .	0.8	0.9	1,094	0.2	0.1	570	42.5	83.0	1,982

AGRICULTURE

Area, Production and Average Yield per hectare of Important Crops in Haryana
(Area in 000 hectares, Production in 000 Tonnes and Yield in Kgs. per hectare)

No. 12.7 (Contd.)

Year/District	Oil Seeds					
	Linseed			Other Oilseeds		
	A	P	Y	A	P	Y
1	56	57	58	59	60	61
1966-67	0.6	0.2	. .	0.6	0.3	. .
1970-71	0.5	0.3	. .	0.1	. .	. .
1975-76	0.4	0.2	. .	0.3	. .	. .
1980-81	0.4	0.1	. .	1.3	. .	. .
1985-86	0.3	0.1	487	0.2	. .	. .
1990-91	0.1	0.1	808	5.9	. .	. .
1995-96	@	—	—	30.5	51.2	. .
2000-01	@	—	—	1.4	1.6	. .
2005-06	@	—	—	20.2	25.0	. .
2009-10	—	—	—	7.2	12.2	. .
2010-11*	—	—	—	5.9	8.1	
Ambala	—	—	—	0.4	0.7	. .
Panchkula	—	—	—	—	—	. .
Yamunanagar	—	—	—	0.3	0.6	. .
Kurukshetra	—	—	—	3.2	6.1	. .
Kaithal	—	—	—	0.1	—	. .
Karnal	—	—	—	—	—	. .
Panipat	—	—	—	—	—	. .
Sonipat	—	—	—	—	—	. .
Rohtak	—	—	—	—	—	. .
Jhajjar	—	—	—	0.1	—	. .
Faridabad	—	—	—	—	—	. .
Palwal	—	—	—	—	—	. .
Gurgaon	—	—	—	—	—	. .
Mewat	—	—	—	—	—	. .
Rewari	—	—	—	—	—	. .
Mahendragarh	—	—	—	—	—	. .
Bhiwani	—	—	—	—	—	. .
Jind	—	—	—	—	—	. .
Hisar	—	—	—	0.3	0.1	. .
Fatehabad	—	—	—	0.2	—	. .
Sirsa	—	—	—	1.3	0.6	. .

AGRICULTURE

Area, Production and Average Yield per hectare of Important Crops in Haryana
(Area in 000 hectares, Production in 000 Tonnes and Yield in Kgs. per hectare)

No. 12.7 (Contd.)

Year/District	Oil Seeds			Cotton lint @@								
	Total Oilseeds			American			Desi			Total		
	A	P	Y	A	P	Y	A	P	Y	A	P	Y
1	62	63	64	65	66	67	68	69	70	71	72	73
1966-67	212.0	92.0	. .	81.0	134	300	102.0	153	289	183.0	287	. .
1970-71	142.6	98.8	. .	88.6	188	359	104.8	185	299	193.4	373	. .
1975-76	153.5	79.4	. .	108.3	214	340	146.7	251	290	255.0	465	. .
1980-81	311.2	187.5	. .	211.6	480	387	104.6	163	264	316.2	643	. .
1985-86	380.1	287.8	. .	262.3	622	402	81.8	123	255	344.1	745	367
1990-91	488.5	638.0	. .	421.6	1042	421	69.0	113	278	490.6	1155	400
1995-96	611.0	783.1	. .	490.3	986	342	161.5	298	313	651.8	1284	. .
2000-01	414.0	562.8	. .	394.1	1081	466	161.3	302	319	555.4	1383	424
2005-06	735.8	822.1	. .	478.3	1,267	479	105.5	235	380	583.8	1,502	437
2009-10	523.0	862.0	. .	475.1	1,841	659	30.0	77	397	505.1	1,918	646
2010-11*	521.0	964.9		470.1	1,692	612	23.2	55	407	493.3	1,747	510
Ambala	1.6	4.7	. .	—	—	—	@	—	—	—	—	—
Panchkula	1.4	2.1	. .	—	—	—	—	—	—	—	—	—
Yamunanagar	2.8	4.6	. .	—	—	—	@	—	—	@	—	—
Kurukshetra	4.2	8.1	. .	—	—	—	—	—	—	@	—	—
Kaithal	0.8	2.0	. .	4.1	14	608	0.2	—	—	4.3	14	608
Karnal	1.1	2.2	. .	@	—	—	—	—	—	@	—	—
Panipat	0.9	2.0	. .	—	—	—	@	—	—	@	—	—
Sonipat	2.7	5.0	. .	0.4	—	—	—	—	—	0.4	—	—
Rohtak	13.8	22.0	. .	7.0	13	324	0.2	—	—	7.2	13	324
Jhajjar	27.3	48.1	. .	0.5	1	234	—	—	—	0.5	1	234
Faridabad	1.1	2.1	. .	—	—	—	@	—	—	@	—	—
Palwal	3.4	6.0	. .	0.4	—	—	—	—	—	0.4	—	—
Gurgaon	12.6	22.1	. .	—	—	—	@	—	—	@	—	—
Mewat	23.8	42.0	. .	@	—	—	—	—	—	@	—	—
Rewari	62.8	125.1	. .	0.5	3	449	@	—	—	0.5	3	449
Mahendragarh	89.7	171.1	. .	0.3	4	602	0.2	—	—	0.5	4	602
Bhiwani	138.7	238.3	. .	32.6	102	525	2.3	4	340	34.9	106	433
Jind	5.0	9.0	. .	44.6	155	598	2.7	6	340	47.3	161	469
Hisar	71.2	141.7	. .	121.3	424	596	3.0	7	397	124.3	431	497
Fatehabad	11.3	22.1	. .	78.5	295	642	5.5	13	374	84.0	308	508
Sirsa	44.8	84.6	. .	179.9	681	643	9.1	25	472	189.0	706	558

@@ In thousand bales of 170 Kg. each.

AGRICULTURE

Area, Production and Average Yield per hectare of Important Crops in Haryana
(Area in 000 hectares, Production in 000 Tonnes and Yield in Kgs. per hectare)

No. 12.7 (Concld.)

Year/District	Sugarcane (Gur)			Potatoes			Chillies (Dry)			Tobacoo		
	A	P	Y	A	P	Y	A	P	Y	A	P	Y
1	74	75	76	77	78	79	80	81	82	83	84	85
1966-67	150.0	510.0	3,400	3.7	55.5	14,972	6.22	3.9	628	1.03	1.3	1,271
1970-71	155.7	707.0	4,504	4.6	70.6	13,587	9.59	6.8	706	0.54	0.7	1,323
1975-76	157.8	687.0	4,323	10.6	211.5	20,085	13.54	12.2	898	0.60	0.6	901
1980-81	113.1	460.0	4,067	11.4	182.6	16,004	10.6	10.9	1,029	0.20	0.2	854
1985-86	104.2	501.0	4,864	9.9	145.9	13,937	11.2	12.2	1,088	0.2	0.2	921
1990-91	147.8	780.0	5,273	10.5	164.8	15,722	5.0	5.9	1,172	@	0.2	30
1995-96	143.7	809.0	5,616	11.8	161.6	13,545	2.6	2.0	750	@	—	—
2000-01	143.0	817.0	5,713	9.3	141.2	15,226	2.1	2.1	975	@	—	—
2005-06	129.2	831.0	6,442	12.6	312.5	24,804	1.5	1.3	812	@	—	—
2009-10	79.2	570.7	7,224	12.3	138.4	11,280	0.9	1.4	1,564	@	@	@
2010-11*	84.5	604.0	7,108	12.4	280.9	22,631	1.1	10.9	9,569	—	—	—
Ambala	9.6	67.0	6,722	1.7	33.4	20,096	0.1	1.1	8,150	—	—	—
Panchkula	0.3	—	—	0.3	7.4	24,843	@	0.6	10,962	—	—	—
Yamunanagar	25.4	171.0	6,829	1.2	28.3	23,624	@	—	9,759	—	—	—
Kurukshetra	8.5	63.0	6,993	6.8	154.4	22,857	@	0.3	8,850	—	—	—
Kaithal	2.0	15.0	7,689	0.3	6.1	21,642	@	0.1	9,677	—	—	—
Karnal	11.6	91.0	7,609	1.0	20.3	21,225	0.2	1.4	8,391	—	—	—
Panipat	5.8	46.0	7,599	0.2	3.1	18,874	0.3	1.3	9,573	—	—	—
Sonipat	5.7	50.0	8,373	0.2	6.0	27,110	0.1	0.9	9,380	—	—	—
Rohtak	6.0	40.0	6,708	@	@	20,803	@	—	1,054	—	—	—
Jhajjar	2.0	14.0	6,954	@	@	19,253	@	—	9,786	—	—	—
Faridabad	0.8	5.0	5,260	@	@	19,736	@	—	8,148	—	—	—
Palwal	2.1	12.0	6,055	@	@	22,336	@	—	9,470	—	—	—
Gurgaon	@	—	—	@	0.1	22,340	@	—	8,576	—	—	—
Mewat	0.2	—	—	@	@	22,327	@	—	9,370	—	—	—
Rewari	@	—	—	@	@	22,350	@	—	9,866	—	—	—
Mahendragarh	—	—	—	@	@	22,340	@	—	9,189	—	—	—
Bhiwani	1.1	9.0	8,541	@	@	22,733	@	—	8,150	—	—	—
Jind	2.1	14.0	6,951	0.3	8.8	25,831	@	0.3	10,000	—	—	—
Hisar	1.1	7.0	6,936	0.1	2.5	16,450	0.4	4.4	10,760	—	—	—
Fatehabad	0.2	—	4,100	0.3	9.4	29,418	@	0.1	9,615	—	—	—
Sirsa	@	—	—	@	1.1	18,005	@	0.3	7,409	—	—	—

Source : Director of Land Records, Haryana.

Note—(i) Total may not tally due to rounding off.

(ii) Before working out production estimates on the basis of area and yield, figures of area were rounded off to the nearest thousand hectare.

A—Area @ Less than 50 hectares/tonnes. P—Production

* Figures are Provisional. Y—Average Yield

LAND UTILISATION IN HARYANA 2010-11 (Percent)

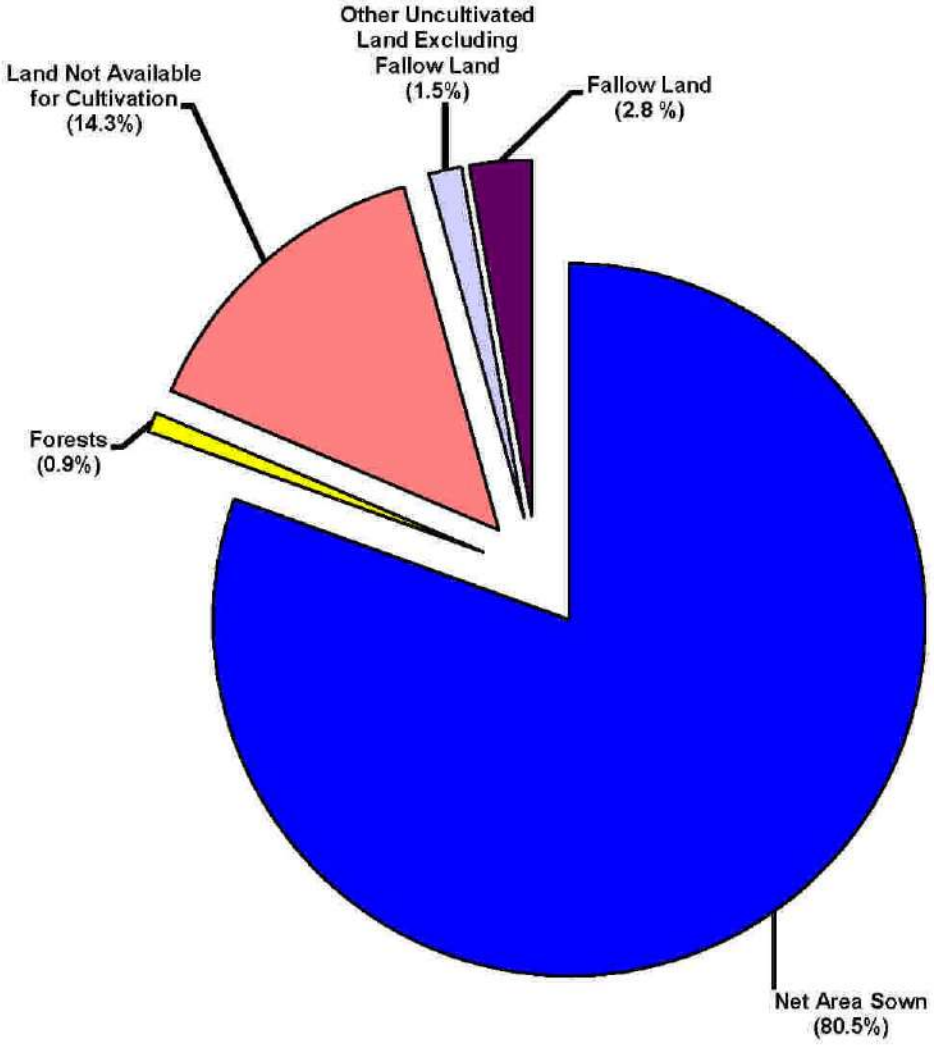

PRODUCTION OF FOODGRAINS IN HARYANA
(In Lakh Tonnes)

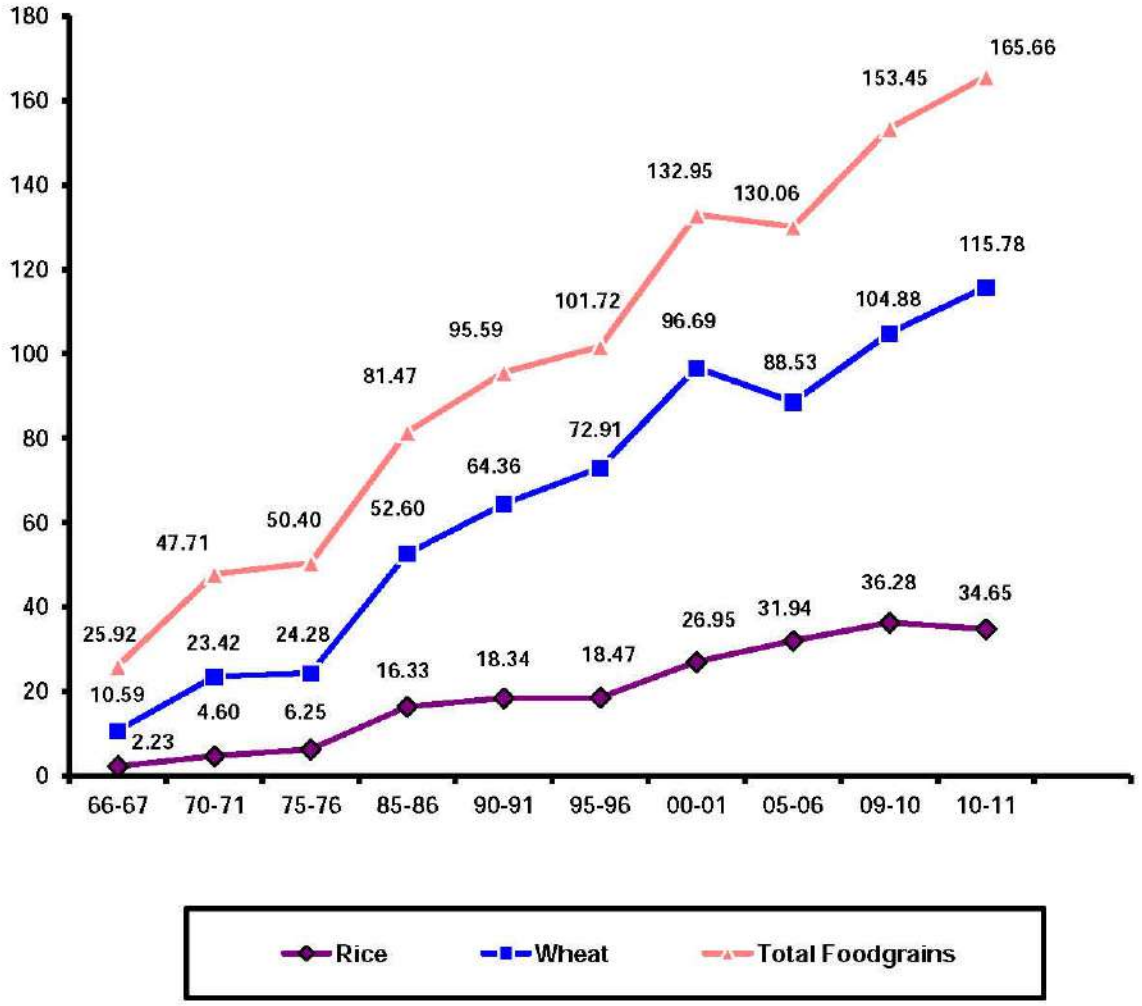

PRODUCTION OF SUGARCANE (GUR), OILSEEDS AND COTTON (LINT) IN HARYANA

(000 Tonnes/000 Bales of 170 Kg. Each)

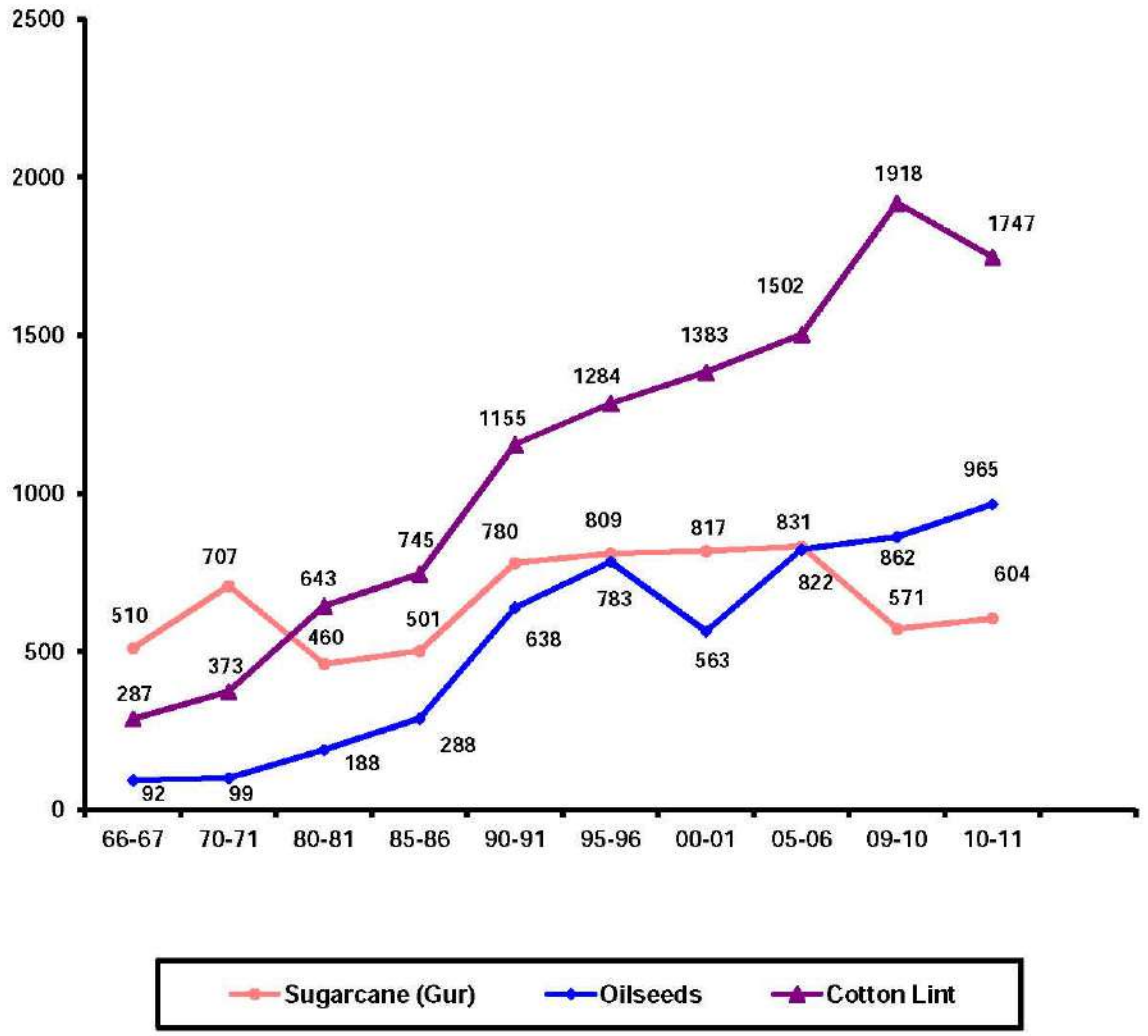

AGRICULTURE

Area under High Yielding Varieties of Foodgrains in Haryana

No. 12.8 (000 Hectares)

Year/District	Rice			Maize			Bajra			Wheat		
	Total	HYV	%	Total	HYV	%	Total	HYV	%	Total	HYV	%
1	2	3	4	5	6	7	8	9	10	11	12	13
1966-67	192.0	—	—	87.0	—	—	893.0	—	—	743.0	—	—
1970-71	269.2	30	11.1	114.4	14	12.2	879.6	240	27.3	1,129.3	630	55.8
1975-76	303.5	169	55.7	138.7	17	12.3	1,005.6	250	24.9	1,226.0	1,087	88.7
1980-81	483.9	414	85.6	71.3	28	39.3	870.3	335	38.4	1,479.0	1,360	92.0
1985-86	584.0	495	84.8	54.9	20	36.4	649.5	410	63.1	1,701.3	1,612	94.8
1990-91	661.2	479	72.4	34.8	16	46.0	608.6	410	67.4	1,850.1	1,829	98.9
1995-96	830.0	498	60.0	26.0	12	46.2	575.2	329	57.2	1,972.1	1863	94.5
2000-01	1,054.3	656.7	62.3	15.4	8.0	51.9	608.3	516.0	84.8	2,354.8	2295.0	97.5
2005-06	1,046.6	785.0	75.0	17.5	8.0	45.7	631.7	544.9	86.3	2,302.7	2,289.9	99.4
2009-10	1,206.0	810.0	61.2	12.0	8.0	66.7	584.0	570.0	97.6	2,488.0	2,450.0	98.5
2010-11(P)	1,245.0	825.0	66.3	10.0	7.0	70.0	661.0	637.0	97.6	2,515.0	2,470.0	98.2
Ambala	82.0	69.0	84.1	1.0	1.0	100.0	—	—	—	87.0	86.0	98.9
Panchkula	9.0	6.0	66.7	6.0	4.5	75.0	1.0	1.0	100.0	16.0	15.0	93.8
Yamunanagar	75.0	60.0	80.0	1.0	0.5	50.0	1.0	1.0	100.0	83.0	82.0	98.8
Kurukshetra	121.0	90.0	74.4	—	—	—	—	—	—	114.0	113.0	99.1
Kaithal	159.0	136.0	85.5	—	—	—	9.0	9.0	100.0	178.0	175.0	98.3
Karnal	172.0	124.0	72.0	—	—	—	1.0	1.0	100.0	171.0	169.0	98.8
Panipat	77.0	48.0	62.3	—	—	—	1.0	1.0	100.0	87.0	86.0	98.9
Sonipat	94.0	56.0	60.0	1.0	0.5	50.0	13.0	12.0	92.3	144.0	142.0	98.6
Rohtak	39.0	19.0	48.7	1.0	0.5	50.0	23.0	23.0	100.0	102.0	100.0	98.0
Jhajjar	31.0	17.0	54.8	—	—	—	46.0	46.0	100.0	101.0	100.0	99.0
Faridabad	10.0	6.0	60.0	—	—	—	4.0	4.0	100.0	32.0	32.0	100.0
Palwal	33.0	14.0	42.4	—	—	—	8.0	8.0	100.0	98.0	98.0	100.0
Gurgaon	5.0	2.0	40.0	—	—	—	34.0	33.0	97.1	51.0	51.0	100.0
Mewat	6.0	4.0	66.7	—	—	—	27.0	27.0	100.0	72.0	71.0	98.6
Rewari	3.0	2.0	66.7	—	—	—	67.0	65.0	97.0	51.0	51.0	100.0
Mahendragarh	—	—	—	—	—	—	112.0	110.0	98.2	46.0	46.0	100.0
Bhiwani	21.0	11.0	52.3	—	—	—	200.0	195.0	97.5	159.0	155.0	97.5
Jind	114.0	70.0	61.4	—	—	—	43.0	43.0	100.0	216.0	212.0	98.1
Hisar	45.0	15.0	33.3	—	—	—	57.0	46.0	80.7	230.0	225.0	97.8
Fatehabad	88.0	49.0	55.7	—	—	—	8.0	8.0	100.0	187.0	182.0	97.3
Sirsa	61.0	27.0	44.3	—	—	—	6.0	4.0	66.6	290.0	279.0	96.2

(P) Provisional. Source : —Director of Agriculture, Haryana.

AGRICULTURE

Area under Fruits and Vegetables : 2010-11

No. 12.9 (Hectares)

District	Apples	Grapes	Bananas	Citrus	Mangoes	Peaches and Pears	Other fresh fruits
1	2	3	4	5	6	7	8
Ambala	—	—	—	—	—	—	100
Panchkula	—	—	—	—	—	—	—
Yamunanagar	—	—	—	—	401	—	6
Kurukshetra	—	—	—	—	658	—	—
Kaithal	—	—	—	—	—	—	337
Karnal	—	—	—	—	—	—	516
Panipat	—	—	—	—	—	—	685
Sonipat	—	—	—	—	1271	—	1
Rohtak	—	—	—	—	—	—	580
Jhajjar	—	—	—	—	—	—	233
Faridabad	—	—	—	—	367	—	—
Palwal	—	—	—	—	—	—	431
Gurgaon	—	—	—	—	—	—	4
Mewat	—	—	—	—	—	—	2
Rewari	—	—	—	—	—	—	81
Mahendragarh	—	—	—	1	—	—	—
Bhiwani	—	—	—	—	—	—	524
Jind	—	2	—	94	46	—	762
Hisar	—	—	—	162	—	—	2,506
Fatehabad	—	7	—	525	4	—	422
Sirsa	—	16	—	1,541	—	—	3,414
Total	**—**	**25**	**—**	**2323**	**2,747**	**—**	**10,604**

AGRICULTURE

Area under Fruits and Vegetables : 2010-11

No. 12.9 (Concld.) (Hectares)

District	Dry fruits	Potatoes	Sweet Potatoes	Onion	Other Vegetables	Total fruits & vegetables	Total condiments and spices
1	9	10	11	12	13	14	15
Ambala	—	1,662	—	850	2,538	5,150	380
Panchkula	—	296	—	69	1,099	1,464	145
Yamunanagar	—	1,200	—	351	2,656	4,614	328
Kurukshetra	—	6,754	—	1	1,386	8,799	149
Kaithal	—	282	—	—	802	1,421	51
Karnal	—	956	8	22	2,947	4,449	710
Panipat	—	164	12	16	2,475	3,352	355
Sonipat	—	221	3	30	5,973	7,499	91
Rohtak	—	—	—	—	1,336	1,916	606
Jhajjar	—	—	—	—	953	1,186	283
Faridabad	—	—	4	—	3,483	3,854	—
Palwal	—	—	—	—	593	1,024	—
Gurgaon	—	3	37	3	3,758	3,805	22
Mewat	—	—	—	634	2,665	3,301	5
Rewari	—	—	—	140	955	1,176	—
Mahendragarh	—	2	—	6	734	743	13
Bhiwani	—	—	—	—	1,741	2,265	2,166
Jind	—	341	—	13	946	2,204	127
Hisar	—	151	—	11	2,676	5,506	1,150
Fatehabad	—	320	—	4	1,195	2,477	182
Sirsa	—	60	—	—	1,665	6,696	321
Total	—	12,412	64	2,150	42,576	72,901	7,084

Source : —Director of Land Records, Haryana.

AGRICULTURE

District-wise Percentage Distribution of Principal Crops in Haryana : 2010-11

No. 12.10

District	Total Cultivable Area (000 Hectares)	Net area sown Area (000 Hectares)	Percentage to total Cultivable Area	Net Area Irrigated	
				Area (000 Hectares)	Percentage to Col. 3
1	2	3	4	5	6
Ambala	107	106	99.1	94	88.7
Panchkula	33	24	72.7	11	45.8
Yamunanagar	125	125	100.0	115	92.0
Kurukshetra	152	151	99.3	151	100.0
Kaithal	201	201	100.0	200	99.5
Karnal	210	200	95.2	200	100.0
Panipat	104	96	92.3	96	100.0
Sonipat	149	144	96.6	144	100.0
Rohtak	156	140	89.7	112	80.0
Jhajjar	176	167	94.9	124	74.2
Faridabad	36	35	97.2	34	97.1
Palwal	116	107	92.2	105	98.1
Gurgaon	82	82	100.0	58	70.7
Mewat	117	106	90.6	31	29.2
Rewari	131	126	96.2	97	77.0
Mahendragarh	150	146	97.3	49	33.6
Bhiwani	415	371	89.4	201	54.2
Jind	238	238	100.0	215	90.3
Hisar	355	333	93.8	272	81.7
Fatehabad	224	224	100.0	223	99.6
Sirsa	404	396	98.0	355	89.6
Total	3,681	3,518	95.6	2,887	82.1

AGRICULTURE

District-wise Percentage Distribution of Principal Crops in Haryana : 2010-11

No. 12.10 (Contd.)

District	Rice		Jowar		Bajra		Maize	
	Percentage to Rice Area in State	Percentage to State Production	Percentage to Jowar Area in State	Percentage to State Production	Percentage to Bajra Area in State	Percentage to State Production	Percentage to Maize Area in State	Percentage to State Production
1	7	8	9	10	11	12	13	14
Ambala	6.6	8.1	—	—	0.1	—	15.6	10.5
Panchkula	0.7	0.9	1.0	2.6	0.2	0.2	57.3	52.7
Yamunanagar	6.0	7.0	—	—	0.1	0.2	9.4	15.8
Kurukshetra	9.6	11.1	—	—	@	—	@	—
Kaithal	12.8	12.6	@	—	1.4	1.2	@	—
Karnal	13.9	13.3	@	—	0.1	—	3.1	—
Panipat	6.2	5.0	@	—	0.1	0.2	@	—
Sonipat	7.5	5.8	13.4	13.2	2.0	2.0	5.2	10.5
Rohtak	3.2	1.7	28.2	26.3	3.5	2.7	7.3	10.5
Jhajjar	2.5	1.8	21.8	21.1	6.9	6.6	@	—
Faridabad	0.8	0.5	2.7	2.6	0.7	0.4	@	—
Palwal	2.7	2.6	13.0	13.2	1.3	1.3	@	—
Gurgaon	0.4	0.4	1.0	2.6	5.2	5.5	@	—
Mewat	0.5	0.5	17.5	15.8	4.0	3.2	—	—
Rewari	0.2	0.2	1.4	2.6	10.1	10.6	—	—
Mahendragarh	@	—	@	—	16.9	16.9	—	—
Bhiwani	1.7	1.3	—	—	30.3	27.6	1.1	—
Jind	9.2	8.2	@	—	6.5	7.5	—	—
Hisar	3.6	3.3	—	—	8.6	10.7	1.0	—
Fatehabad	7.0	10.1	—	—	1.2	1.6	@	—
Sirsa	4.9	5.6	—	—	0.8	1.6	—	—
Total	100.0	100.0	100.0	100.0	100.0	100.0	100.0	100.0

AGRICULTURE

District-wise Percentage Distribution of Principal Crops in Haryana : 2010-11

No. 12.10 (Contd.)

District	Wheat		Barley	
	Percentage to Wheat Area in State Percentage	Percentage to State Production	Percentage to Barley Area in State	Percentage to State Production
1	15	16	17	18
Ambala	3.5	2.7	@	—
Panchkula	0.6	0.4	@	—
Yamunanagar	3.3	3.3	@	—
Kurukshetra	4.6	4.4	@	—
Kaithal	7.1	7.2	@	—
Karnal	6.8	6.6	@	—
Panipat	3.5	3.4	0.3	—
Sonipat	5.7	5.8	0.3	—
Rohtak	4.1	4.0	4.0	2.3
Jhajjar	4.0	3.9	7.0	8.5
Faridabad	1.3	1.2	0.8	@
Palwal	3.9	3.9	2.7	2.3
Gurgaon	2.0	2.1	3.5	3.1
Mewat	2.9	2.6	2.4	2.3
Rewari	2.0	2.1	3.5	3.1
Mahendragarh	1.8	1.8	2.4	2.3
Bhiwani	6.3	6.1	26.5	24.6
Jind	8.6	8.5	1.6	2.3
Hisar	8.9	8.9	15.3	16.9
Fatehabad	7.5	8.2	9.6	11.5
Sirsa	11.6	12.9	20.1	20.8
Total	100.0	100.0	100.0	100.0

AGRICULTURE

District-wise Percentage Distribution of Principal Crops in Haryana : 2010-11

No. 12.10 (Concld.)

District	Gram		Sugarcane		Cotton		Rape seed and Mustard	
	Percentage to Gram Area in State	Percentage to State Production	Percentage to Sugarcane Area in State	Percentage to State Production	Percentage to Cotton Area in State	Percentage to State Production	Percentage to Rape seed and Mustard Area in State	Percentage to State Production
1	19	20	21	22	23	24	25	26
Ambala	0.1	—	11.4	11.1	—	—	0.2	0.4
Panchkula	0.3	—	0.3	—	—	—	0.3	0.2
Yamunanagar	0.1	—	30.1	28.3	@	@	0.5	0.4
Kurukshetra	0.1	—	10.1	10.4	@	@	0.2	0.2
Kaithal	0.1	—	2.4	2.5	0.9	0.8	0.1	0.2
Karnal	0.1	—	13.7	15.1	@	—	0.2	0.2
Panipat	@	—	6.9	7.6	@	—	0.2	0.2
Sonipat	@	—	6.7	8.3	0.1	—	0.5	0.5
Rohtak	0.9	0.9	7.1	6.6	1.4	0.7	2.7	2.3
Jhajjar	0.4	0.9	2.4	2.3	0.1	0.1	5.3	5.1
Faridabad	@	—	0.9	0.8	@	—	0.2	0.2
Palwal	@	—	2.5	2.0	0.1	—	0.7	0.6
Gurgaon	@	—	@	—	@	—	2.4	2.3
Mewat	0.4	0.9	0.2	—	@	—	4.6	4.4
Rewari	0.1	—	@	—	0.1	0.2	12.2	13.1
Mahendragarh	9.9	10.9	—	—	0.1	0.2	17.6	18.0
Bhiwani	60.9	60.0	1.3	1.5	7.1	6.1	27.0	25.0
Jind	0.2	@	2.5	2.3	9.6	9.2	1.0	1.0
Hisar	17.1	15.5	1.3	1.2	25.2	24.7	13.8	14.8
Fatehabad	0.6	0.9	0.2	—	17.0	17.6	2.0	2.2
Sirsa	8.7	10.0	@	—	38.3	40.4	8.3	8.7
Total	100.0	100.0	100.0	100.0	100.0	100.0	100.0	100.0

Source : Department of Economic & Statistical Analysis, Haryana.

AGRICULTURE

Various Index Numbers relating to Agriculture in Haryana

No.12.11 (Base : Triennium ending 1981-82=100)

Year	Index of Area under crops	Index of net area sown	Index of cropping intensity	Index of cropping pattern	Index of yield	Index of productivity per hectare of net area sown	Index of Agricultural production
1	2	3	4	5	6	7	8
1969-70	92.79	98.37	93.35	96.68	101.92	92.95	91.43
1975-76	101.98	100.49	100.83	97.40	100.49	99.33	99.82
1980-81	100.51	99.88	101.66	101.31	104.46	106.50	106.37
1985-86	103.36	100.19	103.93	103.13	132.75	141.23	141.50
1990-91	110.07	99.13	111.00	107.76	152.70	182.71	181.12
1995-96	114.45	99.44	111.68	116.57	146.17	196.11	195.01
2000-01	116.32	97.78	127.40	118.54	161.53	227.79	222.73
2004-05	120.57	97.88	133.77	100.00	201.55	248.27	243.01
2005-06	122.07	98.93	134.08	100.00	187.94	231.90	229.42
2006-07	119.61	98.65	132.35	100.00	216.91	263.00	259.45
2007-08	119.12	99.70	132.00	100.00	214.49	256.27	255.50
2008-09	121.02	99.20	133.53	100.00	221.10	269.74	267.58
2009-10	120.25	98.48	131.42	100.00	212.42	259.37	255.43
2010-11(P)	123.30	97.59	135.83	100.00	232.45	293.69	286.61

Source : Department of Economic & Statistical Analysis, Haryana.

(P) Provisional.

INDEX OF AGRICULTURAL PRODUCTION IN HARYANA

(BASE TRIENNIUM ENDING 1981-82=100)

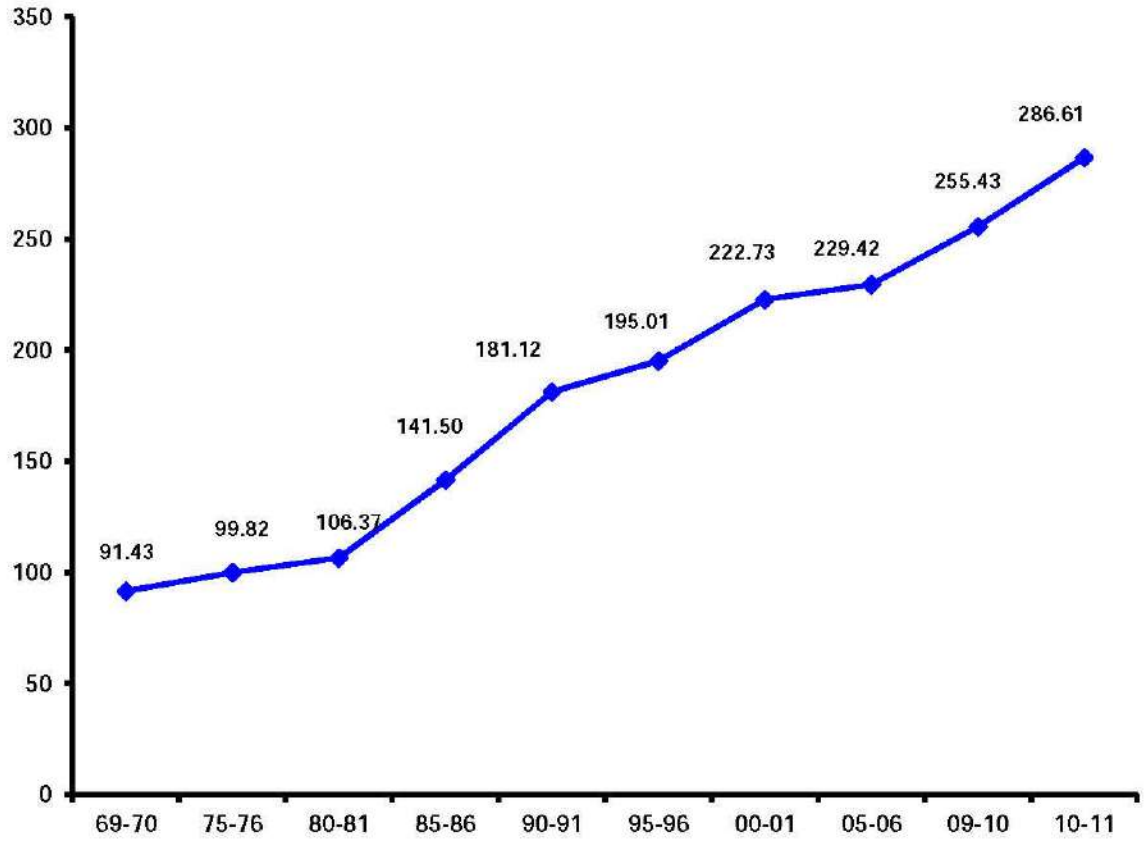

AGRICULTURE

Index Numbers of area under crops in Haryana

No. 12.12 (Base : Triennium ending 1981-82=100)

Commodity/Group	1969-70	1975-76	1980-81	1985-86	1990-91	1995-96	2000-01	2005-06	2009-10	2010-11(P)
1	2	3	4	5	6	7	8	9	10	11
1. Food Grains—										
(a) Cereals										
(i). Kharif										
Rice	48.24	60.79	96.92	114.58	129.73	162.84	206.79	205.40	236.59	243.85
Bajra	110.05	118.91	102.91	76.80	71.97	68.03	71.90	74.72	69.04	78.02
Maize	152.79	190.58	97.98	75.46	47.84	35.79	20.62	23.38	15.23	13.75
Jowar	177.18	124.74	104.96	88.63	99.22	96.71	83.58	68.25	59.82	54.45
Total Kharif Cereals	97.79	104.03	100.92	90.68	92.62	100.59	115.36	115.30	121.44	128.16
(ii). Rabi										
Wheat	67.56	81.40	98.22	112.96	122.84	130.95	156.37	152.92	165.21	166.20
Barley	134.36	163.32	114.82	80.87	46.56	37.43	40.56	25.81	38.71	34.10
Total Rabi Cereals	72.04	86.91	99.33	110.83	117.74	124.70	148.63	144.42	158.76	157.37
Total Cereals	84.64	95.29	100.11	100.97	105.44	112.89	132.34	130.15	138.37	140.93
(b) Pulses										
Gram	144.44	143.27	93.50	98.55	84.10	48.80	16.19	16.82	10.87	14.49
Moong	584.92	433.66	103.36	105.88	269.75	175.96	134.37	453.78	378.15	655.46
Mash	84.81	77.51	113.98	52.89	31.02	21.17	13.97	19.17	28.76	9.95
Massar	114.80	100.00	107.03	101.97	71.49	40.66	25.35	19.19	19.18	15.34
Total Pulses	141.06	142.44	94.25	98.07	83.87	48.77	17.02	19.07	13.16	17.59
Total Food Grains	96.16	104.93	98.91	100.37	101.08	99.83	108.87	107.54	113.74	117.52
2. Non-Food Grains—										
(a) Oil Seeds										
Groundnut	171.43	161.42	88.57	148.58	37.15	35.86	4.86	60.06	30.04	30.04
Sesamum	51.37	129.74	100.00	167.57	164.87	102.16	95.42	100.02	75.02	75.02
Rape and Mustared	57.00	64.88	142.19	172.29	224.89	272.85	194.14	336.07	242.58	242.11
Lin Seed	136.37	109.09	109.09	81.84	27.28	2.73	—	—	—	—
Total Oil Seeds	60.65	69.09	139.73	171.30	217.61	262.04	186.19	322.79	232.64	232.19

AGRICULTURE

Index Numbers of area under crops in Haryana

No. 12.12 (Concld.) (Base : Triennium ending 1981-82=100)

Commodity/Group	1969-70	1975-76	1980-81	1985-86	1990-91	1995-96	2000-01	2005-06	2009-10	2010-11(P)
1	2	3	4	5	6	7	8	9	10	11
(b) Fibres										
Cotton (Desi)	96.36	136.97	97.67	76.38	64.43	150.82	150.33	98.04	28.01	21.47
Cotton (American)	42.90	50.94	99.53	123.38	198.31	230.66	185.34	225.33	223.46	221.11
Total Fibres	60.82	79.86	98.90	107.63	153.45	203.89	173.59	182.66	157.96	154.21
(c) Miscellaneous—										
Potatoes	32.25	85.02	91.44	79.41	84.23	95.70	74.36	102.38	94.50	94.50
Sugarcane	130.45	121.51	87.09	80.23	113.80	110.63	110.11	99.33	60.63	65.45
Chillies (Dry)	57.67	131.87	103.25	109.09	48.71	26.01	20.84	25.32	12.66	12.66
Tobacco	432.38	264.71	88.23	88.24	44.12	88.24	—	—	—	—
Total Miscellaneous	118.00	119.45	88.53	82.12	106.88	103.60	101.06	94.30	60.24	64.17
Total Non-Food Grains	73.37	85.14	109.66	122.36	163.69	200.39	161.64	207.96	160.30	159.29
All Commodities	92.79	101.98	100.51	103.36	110.07	114.45	116.32	122.07	120.25	123.30

Source : Department of Economic & Statistical Analysis, Haryana.

P—Provisional

AGRICULTURE

Index of Agricultural Production in Haryana

No. 12.13 (Base : Triennium ending 1981-82 = 100)

Commodity/Group	Weight	1969-70	1975-76	1980-81	1985-86	1990-91	1995-96	2000-01	2005-06	2009-10	2010-11(P)
1	2	3	4	5	6	7	8	9	10	11	12
1. Food Grains—											
(a) Cereals											
Kharif											
Rice	11.48	32.32	54.31	109.41	141.91	159.37	160.51	234.20	277.55	315.26	273.79
Bajra	4.72	123.56	146.15	113.94	75.72	127.00	98.75	158.39	170.45	224.53	333.82
Maize	0.81	202.48	252.73	119.70	94.58	72.41	70.92	50.24	53.19	38.42	26.99
Jowar	0.37	150.00	97.23	133.33	77.79	180.56	72.22	63.25	71.50	107.25	117.90
Total Kharif Cereals	17.38	67.53	89.41	111.63	120.36	146.98	137.68	201.40	233.62	274.82	269.53
(i). Rabi											
Wheat	42.51	61.50	69.56	99.99	150.71	184.40	208.89	277.01	253.63	300.47	359.27
Barley	1.46	128.88	153.12	125.40	110.85	74.13	69.28	81.76	54.74	94.92	121.62
Total Rabi Cereals	43.97	63.74	72.33	100.83	149.39	180.74	204.25	270.53	247.03	293.71	351.67
Total Cereals	61.35	64.81	77.17	103.89	141.17	171.18	185.39	250.94	243.23	287.65	324.90
(b) Pulses											
Gram	9.79	331.64	252.42	126.62	173.92	130.48	106.00	22.26	20.03	17.24	63.66
Moong	0.09	335.30	427.04	102.35	109.41	204.70	109.41	43.40	294.16	257.39	441.24
Mash	0.20	56.15	75.37	112.31	56.16	19.20	16.24	3.40	10.34	10.34	—
Massar	0.29	101.71	95.71	105.36	111.00	86.87	57.93	41.17	29.77	29.77	22.33
Total Pulses	10.37	319.93	246.14	125.54	169.33	127.76	102.95	22.61	22.49	19.81	63.75
Total Food Grains	71.72	101.70	101.60	107.02	145.24	164.90	173.47	217.93	211.31	248.00	282.90
2. Non-Food Grains—											
(a) Oil Seeds											
Groundnut	0.22	126.33	160.54	102.63	119.73	25.00	25.00	2.63	29.63	19.76	9.88
Sesamum	0.07	52.17	130.44	104.35	169.58	130.46	65.23	52.83	63.39	63.39	63.39
Rape and Mustard	4.57	60.66	50.61	138.59	214.91	493.70	567.67	436.07	615.94	659.54	783.26
Linseed	0.01	225.00	150.00	75.00	75.00	75.00	97.50	—	—	—	—
Total Oil Seeds	4.87	63.84	56.93	136.34	209.67	466.45	534.97	410.09	580.25	620.96	736.19

AGRICULTURE

Index of Agricultural Production in Haryana

No. 12.13 (Concld.) (Base : Triennium ending 1981-82 = 100)

Commodity/Group	Weight	1969-70	1975-76	1980-81	1985-86	1990-91	1995-96	2000-01	2005-06	2009-10	2010-11(P)
1	2	3	4	5	6	7	8	9	10	11	12
(b) Fibres											
Cotton (Desi)	2.68	99.80	150.00	97.41	127.97	117.56	310.04	314.20	244.43	80.08	79.49
Cotton (American)	8.95	36.78	45.43	101.91	132.06	221.24	209.35	229.52	269.01	390.87	342.45
Total Fibres	11.63	51.30	69.53	100.87	131.12	197.35	232.55	249.03	263.35	327.76	289.82
(c) Miscellaneous—											
Potatoes	1.46	29.18	106.77	92.19	73.67	83.22	81.60	71.21	158.07	69.70	266.36
Sugarcane	9.64	86.90	152.43	95.37	103.87	161.71	167.73	169.39	172.29	118.37	114.25
Chillies (Dry)	0.67	84.47	115.81	103.48	115.82	56.02	18.99	18.94	10.24	0.68	112.64
Tobacco	0.01	510.00	300.00	100.00	100.00	100.00	90.00	—	—	—	—
Total Miscellaneous	11.78	79.97	136.63	95.44	100.80	145.92	148.53	148.58	161.16	108.02	152.64
Total Non-Food Grains	28.28	65.40	95.31	104.72	132.02	222.27	249.63	234.92	275.36	269.84	285.25
All Commodities	100.00	91.43	99.82	106.37	141.50	181.12	195.01	222.73	229.42	255.43	286.61

Source : Department of Economic & Statistical Analysis, Haryana.

P—Provisional

AREA UNDER PRINCIPAL CROPS IN INDIA

AGRICULTURE

Area under Principal crops in India by States: 2010-11 (P)

No. 12.14 (Thousand Hectares)

State	FOODGRAINS							
	Cereals							
	Rice	Jowar	Bajra	Maize	Wheat	Barley	Other Cereals	Total Cereals
1	2	3	4	5	6	7	8	9
Andhra Pradesh	4751.0	254.0	67.0	744.0	10.0	—	72.0	5898.0
Arunachal Pradesh	121.6	—	—	45.1	3.7	—	21.7	192.1
Assam	2570.3	—	—	19.8	44.8	—	5.2	2640.1
Bihar	2832.5	3.1	4.9	645.5	2103.5	19.9	14.1	5623.5
Jharkhand	720.3	0.3	0.1	215.4	96.4	—	34.1	1066.6
Goa	46.6	—	—	—	—	—	93.6	140.2
Gujarat	808.0	125.0	873.0	501.0	1274.0	—	54.0	3635.0
Haryana	1245.0	72.0	661.0	10.0	2515.0	37.0	—	4540.0
Himachal Pradesh	77.1	—	0.2	296.4	357.2	22.3	7.8	761.0
Jammu & Kashmir	261.3	0.1	16.6	308.2	290.7	13.3	9.3	899.5
Karnataka	1540.0	1243.0	309.0	1288.0	255.0	—	812.1	5447.1
Kerala	213.2	2.2	—	—	—	—	0.5	215.9
Madhya Pradesh	1602.9	432.0	162.3	830.6	4341.0	78.6	253.6	7701.0
Chhatisgarh	3702.5	5.9	—	102.7	110.8	3.0	169.1	4094.0
Maharashtra	1518.0	4060.0	1035.0	891.0	1307.0	2.0	178.0	8991.0
Manipur	212.7	—	—	22.4	2.1	—	—	237.2
Meghalaya	108.3	—	—	17.3	0.4	—	2.0	128.2
Mizoram	40.7	—	—	9.0	—	—	—	49.7
Nagaland	181.4	0.1	0.7	68.4	3.1	0.5	10.2	264.4
Orissa	4225.7	8.9	3.3	117.2	2.9	—	81.9	4439.9
Punjab	2831.0		3.0	133.0	3510.0	12.0	—	6489.0
Rajasthan	131.0	726.9	5488.7	1143.1	2479.2	328.0	17.6	10314.5
Sikkim	12.0	—	—	40.2	2.7	0.6	7.5	63.0
Tamil Nadu	1905.7	243.5	49.5	230.5	0.1	—	107.7	2537.0
Tripura	264.6	—	—	3.1	0.3	—	—	268.0
Uttar Pradesh	5657.0	201.0	935.0	754.0	9637.0	162.0	9.0	17355.0
Uttrakhand	289.5	—	—	28.4	379.2	24.1	203.9	925.1
West Bengal	4944.1	—	0.1	88.6	316.8	2.0	13.4	5365.0
Other Centrally Administered Areas	48.2	3.8	3.0	0.3	25.7	0.1	1.3	82.4
All India	42862.4	7381.7	9612.3	8553.2	29068.6	705.4	2179.5	100363.1

P—Provisional

AGRICULTURE

Area under Principal crops in India by States : 2010-11 (P)

No. 12.14 (Contd.) (Thousand Hectares)

State	FOODGRAINS					Oil seeds		
	Pulses				Total food-grains	Groundnut	Sesamum	Rape seed and mustard
	Gram	Tur	Other Pulses	Total Pulses				
1	10	11	12	13	14	15	16	17
Andhra Pradesh	584.0	638.8	909.0	2131.8	8029.8	1622.0	125.0	7.0
Arunachal Pradesh	—	0.6	8.0	8.6	200.7	0.5	1.1	27.2
Assam	1.8	7.1	117.5	126.4	2766.5	—	11.9	238.9
Bihar	50.8	26.0	535.5	612.3	6235.9	0.4	2.7	87.1
Jharkhand	69.9	103.8	252.5	426.2	1492.8	25.5	4.4	110.9
Goa	—	—	7.6	7.6	147.7	2.9	—	—
Gujarat	176.0	277.0	437.0	890.0	4525.0	1806.0	289.0	223.0
Haryana	112.0	25.0	39.4	176.4	4716.4	2.0	3.0	504.0
Himachal Pradesh	0.6	—	33.7	34.3	795.3	0.7	3.2	9.4
Jammu & Kashmir	0.2	—	28.5	28.7	928.1	—	4.6	59.6
Karnataka	959.0	891.0	942.0	2792.0	8239.1	848.0	87.0	4.0
Kerala	—	2.0	1.8	3.8	219.7	1.5	0.5	—
Madhya Pradesh	3112.1	487.5	1562.2	5161.8	12862.8	201.6	290.6	745.0
Chhatisgarh	251.9	55.0	554.5	861.4	4955.4	29.0	19.9	51.8
Maharashtra	1438.0	1302.0	1298.0	4038.0	13029.0	357.0	56.0	8.0
Manipur	—	—	27.0	27.0	264.1	1.7	1.7	26.8
Meghalaya	0.6	0.8	3.0	4.4	132.6	—	1.6	7.2
Mizoram	—	—	4.0	4.0	53.6	—	1.4	0.4
Nagaland	0.7	2.5	31.2	34.4	298.8	0.7	3.5	27.1
Orissa	41.9	135.4	701.7	879.0	5318.9	72.8	51.8	15.9
Punjab	2.1	4.2	14.9	21.2	6510.2	2.2	5.7	31.0
Rajasthan	1783.3	21.3	2956.0	4760.6	15075.1	346.9	547.0	3678.6
Sikkim	—	—	13.2	13.2	76.2	—	—	5.3
Tamil Nadu	7.3	35.8	593.7	636.8	3173.8	385.6	48.2	0.3
Tripura	0.3	1.2	5.9	7.4	275.4	0.6	2.0	2.0
Uttar Pradesh	570.0	344.0	1535.0	2449.0	19804.0	85.0	336.0	604.0
Uttrakhand	0.5	1.7	59.0	61.2	986.3	1.1	2.1	14.2
West Bengal	22.1	1.6	172.5	196.2	5561.2	62.1	183.2	410.8
Other Centrally Administered Areas	0.5	2.4	10.9	13.8	96.2	0.4	0.1	1.0
All India	9185.6	4366.7	12861.0	26407.5	126770.6	5856.1	2083.2	6900.5

AGRICULTURE

Area under Principal crops in India by States : 2010-11 (P)

No. 12.14 (Concld.) (Thousand Hectares)

State	Oil seed				Other crops	
	Linseed	Castor seed	Other oil seeds	Total oil seeds	Sugarcane	Cotton
1	18	19	20	21	22	23
Andhra Pradesh	1.0	188.0	276.0	2319.0	192.0	1879.0
Arunachal Pradesh	—	—	2.8	31.6	1.5	—
Assam	7.1	1.0	7.8	266.7	29.7	—
Bihar	23.4	0.2	16.2	130.0	248.0	—
Jharkhand	15.9	0.1	25.2	182.0	6.6	—
Goa	—	—	—	2.9	0.9	—
Gujarat	—	491.0	84.0	2893.0	190.0	2633.0
Haryana	—	0.5	10.0	519.5	85.0	492.0
Himachal Pradesh	1.1	—	0.6	15.0	1.7	—
Jammu & Kashmir	0.3	—	0.1	64.6	—	—
Karnataka	11.0	19.0	655.0	1624.0	423.0	545.0
Kerala	—	—	—	2.0	2.8	—
Madhya Pradesh	124.7	1.0	5667.0	7029.9	65.1	650.0
Chhatisgarh	38.4	—	177.4	316.5	8.3	—
Maharashtra	39.0	10.0	3145.0	3615.0	965.0	3942.0
Manipur	—	—	4.3	34.5	5.2	—
Meghalaya	0.1	—	1.1	10.0	0.1	—
Mizoram	—	—	1.4	3.2	1.4	—
Nagaland	5.7	0.3	26.4	63.7	4.3	—
Orissa	20.7	14.5	114.7	290.4	13.1	74.0
Punjab	—	—	14.6	53.5	70.0	530.0
Rajasthan	1.7	148.7	765.5	5488.4	5.5	335.0
Sikkim	—	—	4.2	9.5	—	—
Tamil Nadu	—	6.0	9.1	449.2	316.0	122.0
Tripura	—	—	0.1	4.7	0.9	—
Uttar Pradesh	65.0	—	15.0	1105.0	2125.0	—
Uttrakhand	—	—	9.8	27.2	106.7	—
West Bengal	4.1	0.1	11.4	671.7	15.0	—
Other Centrally Administered Areas	—	—	0.1	1.6	2.0	33.0
All India	359.2	880.3	11144.7	27224.2	4884.8	11235.0

Source :—Ministry of Agriculture, Government of India.

Totals may not tally due to rounding off.

AGRICULTURE

Production of Principal Crops in India by States : 2010-11 (P)

No. 12.15 (000 Tonnes)

State	FOODGRAINS							
	Cereals							
	Rice	Jowar	Bajra	Maize	Wheat	Barley	Other Cereals	Total Cereals
1	2	3	4	5	6	7	8	9
Andhra Pradesh	14418.0	308.0	101.0	3956.0	13.0	—	79.0	18875.0
Arunachal Pradesh	234.0	—	—	64.7	5.9	—	20.0	324.6
Assam	4736.6	—	—	14.3	52.8	—	2.7	4806.4
Bihar	3102.1	3.3	5.4	1439.6	4097.6	25.1	11.2	8684.3
Jharkhand	1110.0	0.1	—	261.7	158.4	—	16.8	1547.0
Goa	115.0	—	—	—	—	—	287.7	402.7
Gujarat	1496.6	139.0	1091.3	820.3	4019.5	—	51.9	7618.6
Haryana	3472.0	36.0	1185.0	19.0	11630.0	129.0	—	16471.0
Himachal Pradesh	128.9	—	0.1	670.9	546.5	27.7	5.4	1379.5
Jammu & Kashmir	507.7	—	9.9	527.7	446.3	8.7	4.6	1504.9
Karnataka	4188.0	1467.0	334.0	4444.0	279.0	—	1604.2	12312.2
Kerala	522.7	1.1	—	—	—	—	0.4	524.2
Madhya Pradesh	1772.1	616.0	308.0	1051.5	7627.1	103.0	88.2	11565.9
Chhatisgarh	6159.0	8.5	—	185.6	126.8	1.6	36.2	6517.7
Maharashtra	2696.0	3452.0	1123.0	2602.0	2301.0	1.0	145.6	12320.6
Manipur	521.7	—	—	41.5	5.3	—	—	568.5
Meghalaya	207.0	—	—	25.9	0.7	—	1.7	235.3
Mizoram	47.2	—	—	13.6	—	—	—	60.8
Nagaland	381.4	0.1	0.6	134.0	5.3	0.7	9.8	531.9
Orissa	6827.7	5.4	2.1	298.8	4.2	—	54.1	7192.3
Punjab	10837.0	—	3.0	491.0	16472.0	44.0	—	27847.0
Rajasthan	265.5	508.9	4566.6	2052.9	7214.5	954.8	9.4	15572.6
Sikkim	21.0	—	—	66.2	2.7	0.6	8.0	98.5
Tamil Nadu	5792.4	247.0	77.4	1027.5	—	—	204.7	7349.0
Tripura	702.5	—	—	4.1	0.6	—	—	707.2
Uttar Pradesh	11992.0	207.0	1557.0	1114.0	30001.0	333.6	6.0	45210.6
Uttrakhand	550.4	—	—	42.6	878.0	30.1	262.4	1763.5
West Bengal	13045.9	—	—	352.3	874.4	2.8	15.4	14290.8
Other Centrally Administered Areas	129.4	3.7	5.5	4.0	111.4	0.2	2.2	256.4
All India	95979.8	7003.1	10369.9	21725.8	86874.0	1662.9	2923.2	226538.7

P—Provisional

AGRICULTURE

Production of Principal Crops in India by States : 2010-11 (P)

No. 12.15 (Contd.) (000 Tonnes)

State	FOODGRAINS					Oil seeds	
	Pulses				Total foodgrains	Groundnut	Sesamum
	Gram	Tur	Other Pulses	Total Pulses			
1	10	11	12	13	14	15	16
Andhra Pradesh	720.0	265.0	455.0	1440.0	20315.0	1458.0	26.0
Arunachal Pradesh	—	0.5	8.6	9.1	333.7	0.4	0.8
Assam	0.9	5.1	64.1	70.1	4876.5	—	6.7
Bihar	60.3	36.5	441.0	537.8	9222.0	0.4	2.1
Jharkhand	73.5	71.2	184.9	329.6	1876.6	23.3	1.6
Goa	—	—	8.0	8.0	410.7	8.3	—
Gujarat	200.0	273.0	250.0	723.0	8341.6	3366.1	127.0
Haryana	110.0	27.0	21.5	158.5	16629.5	2.0	1.2
Himachal Pradesh	0.6	—	41.0	41.6	1421.1	0.5	1.1
Jammu & Kashmir	0.1	—	16.6	16.7	1521.6	—	2.0
Karnataka	631.0	529.0	405.0	1565.0	13877.2	742.0	51.0
Kerala	—	3.0	—	3.0	527.2	1.9	0.2
Madhya Pradesh	2686.6	164.5	535.1	3386.2	14952.1	301.6	143.1
Chhatisgarh	241.5	24.2	271.8	537.5	7055.2	42.4	6.6
Maharashtra	1300.0	976.0	823.8	3099.8	15420.4	460.0	20.0
Manipur	—	—	24.2	24.2	592.7	1.0	0.8
Meghalaya	0.3	0.6	2.8	3.7	239.0	—	0.9
Mizoram	—	—	6.1	6.1	66.8	—	0.8
Nagaland	0.5	2.1	33.8	36.4	568.3	0.7	2.1
Orissa	32.7	124.0	270.2	426.9	7619.3	85.6	11.6
Punjab	2.7	3.9	12.7	19.3	27866.3	3.9	2.3
Rajasthan	1600.7	16.2	1642.8	3259.7	18832.2	681.1	223.2
Sikkim	—	—	11.9	11.9	110.3	—	—
Tamil Nadu	4.9	23.7	217.4	246.0	7594.9	895.7	25.4
Tripura	0.2	0.9	4.1	5.2	712.4	0.7	1.2
Uttar Pradesh	530.0	309.0	1198.0	2037.0	47247.6	84.0	66.0
Uttrakhand	0.4	1.2	50.5	52.1	1815.6	1.2	0.5
West Bengal	23.7	2.2	150.2	176.1	14466.9	103.2	168.7
Other Centrally Administered Areas	0.5	2.3	7.7	10.5	266.8	0.8	0.1
All India	8221.1	2861.1	7158.7	18240.9	244779.7	8264.8	893.0

Note :— (i) Groundnut is in nut shell.
(ii) Production of cotton is in terms of thousand bales of 170 Kg. each.

AGRICULTURE

Production of Principal Crops in India by States : 2010-11 (P)

No. 12.15 (Concld.) (000 Tonnes)

State	Oil seeds					Other crops	
	Rape seed and mustard	Linseed	Castor seeds oil	Other oil seeds	Total oil seeds	Sugarcane	Cotton
1	17	18	19	20	21	22	23
Andhra Pradesh	3.6	—	121.0	387.0	1995.6	14964.0	5300.0
Arunachal Pradesh	24.3	—	—	3.6	29.1	29.0	—
Assam	138.8	3.7	0.4	4.0	153.6	1075.0	—
Bihar	89.5	20.8	0.2	23.2	136.2	12763.6	—
Jharkhand	72.4	8.2	—	8.2	113.7	457.3	—
Goa	—	—	—	—	8.3	49.1	—
Gujarat	349.0	—	986.0	68.0	4896.1	13760.0	10400.0
Haryana	942.0	—	0.6	18.0	963.8	6042.0	1750.0
Himachal Pradesh	5.0	0.3	—	0.8	7.7	38.3	—
Jammu & Kashmir	50.7	0.3	—	—	53.0	—	—
Karnataka	2.0	4.0	16.0	455.0	1270.0	39657.0	1200.0
Kerala	—	—	—	—	2.1	271.8	—
Madhya Pradesh	855.1	42.2	0.4	6693.0	8035.4	2667.0	2000.0
Chhatisgarh	21.1	10.0	—	137.1	217.2	21.8	—
Maharashtra	3.0	10.0	4.0	4543.0	5040.0	81895.7	8500.0
Manipur	20.9	—	—	4.0	26.7	301.3	—
Meghalaya	4.9	—	—	1.3	7.1	0.2	—
Mizoram	0.3	—	—	2.7	3.8	7.9	—
Nagaland	27.1	4.6	0.2	31.6	66.3	184.9	—
Orissa	3.3	9.5	8.9	60.9	179.8	902.7	250.0
Punjab	41.0	—	—	24.3	71.5	4170.0	2100.0
Rajasthan	4369.7	2.1	210.7	1118.0	6604.8	367.9	900.0
Sikkim	4.2	—	—	3.7	7.9	—	—
Tamil Nadu	0.1	—	1.9	10.0	933.1	34251.8	450.0
Tripura	1.5	—	—	—	3.4	46.5	—
Uttar Pradesh	717.0	29.4	—	23.0	919.4	120545.0	—
Uttrakhand	11.4	—	—	14.4	27.5	6497.6	—
West Bengal	419.6	1.4	0.1	10.6	703.6	1134.1	—
Other Centrally Administered Areas	1.2	—	—	0.2	2.3	280.0	150.0
All India	8178.7	146.5	1350.3	13645.7	32479.0	342381.6	33000.0

Source :—Ministry of Agriculture, Government of India.

AGRICULTURE

Average yield of Important Crops in India by States : 2010-11*

No. 12.16 (Kg. per hectare)

State/U.T.	Rice	Jowar	Bajra	Maize	Wheat	Barley	Gram	Sugar-cane @	Cotton (cleaned)
1	2	3	4	5	6	7	8	9	10
Andhra Pradesh	3035	1213	1507	5317	1300	—	1233	77838	480
Arunachal Pradesh	1925	—	—	1435	1595	—	—	19333	—
Assam	1843	—	—	722	1179	—	500	36196	—
Bihar	1095	1065	1102	2230	1948	1264	1187	51466	—
Jharkhand	1541	363	704	1215	1642	—	1052	69288	—
Goa	2467	—	—	—	—	—	—	54566	—
Gujarat	1852	1112	1250	1637	3155	—	1136	72421	671
Haryana	2789	500	1793	1900	4624	3486	982	71082	605
Himachal Pradesh	1673	—	500	2263	1530	1242	1000	22529	—
Jammu & Kashmir	1942	526	598	1712	1535	651	545	1667	—
Karnataka	2719	1180	1081	3450	1094	—	658	93752	374
Kerala	2452	500	—	—	—	—	—	95517	—
Madhya Pradesh	1106	1426	1898	1266	1757	1310	863	40968	523
Chhatisgarh	1663	1441		1807	1144	533	959	2627	—
Maharashtra	1776	850	1085	2920	1761	500	904	84868	367
Manipur	2453	—	—	1856	—	—	—	57944	—
Meghalaya	1912	—	—	1499	—	—	500	2000	—
Mizoram	1160	—	—	1508	—	—	—	5643	—
Nagaland	2102	1100	857	1958	1712	500	714	43000	—
Orissa	1616	607	636	2549	1458	—	780	68908	574
Punjab	3828	—	1000	3692	4693	3667	1286	59571	674
Rajasthan	2025	700	832	1796	2910	2911	898	66891	457
Sikkim	1727	—	—	1648	1023	938	—	—	—
Tamil Nadu	3040	1014	1564	4458	500	—	671	108392	627
Tripura	2655			1322	2025	—	667	51646	—
Uttar Pradesh	2120	1030	1665	1477	3113	2059	930	56726	—
Uttrakhand	1901			1501	2316	1251	785	60896	—
West Bengal	2639	400	375	3977	2760	1383	1072	75607	—
Other Centrally Administered Areas	2641	1034	1836	3038	3286	2703	1000	84414	773
All India	2239	949	1079	2540	2989	2357	895	70091	499

Source :—Ministry of Agriculture, Government of India.

@—Sugarcane in terms of Cane.

*—Provisional

CONSUMPTION OF CHEMICAL FERTILIZERS IN HARYANA

(000 Tonnes)

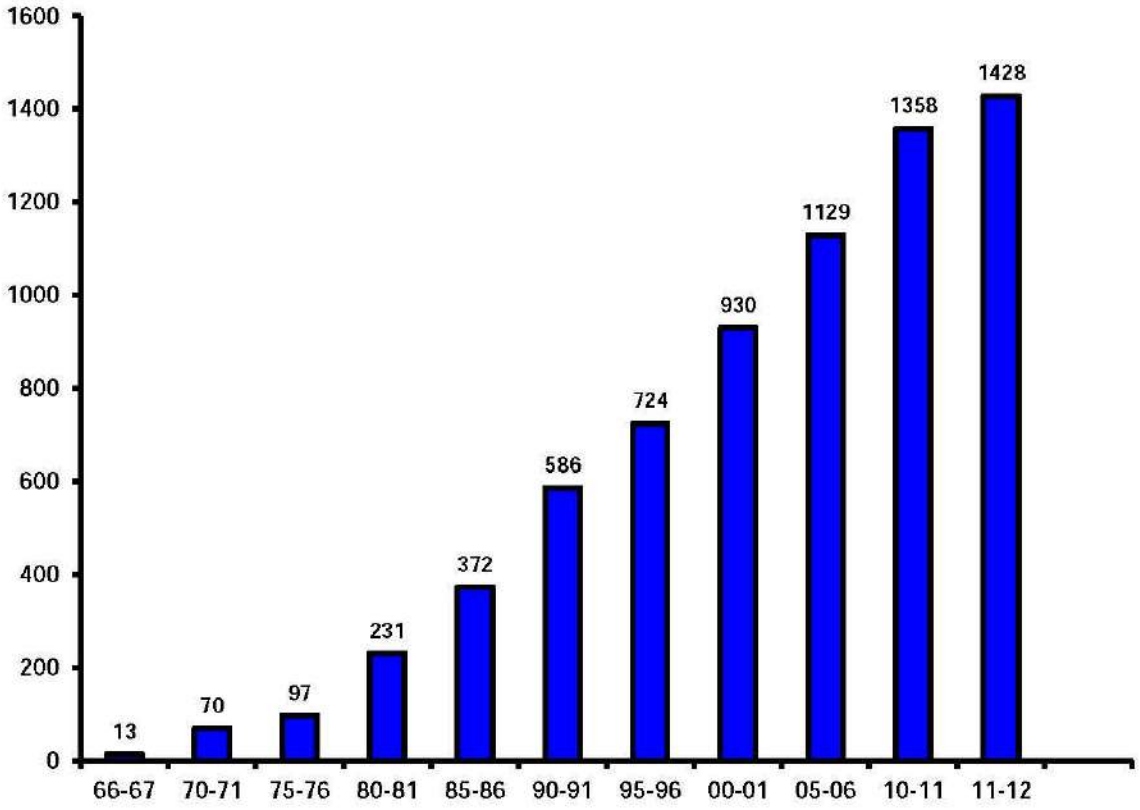

AGRICULTURE

Fertilizer Consumption in Haryana (Nutrients)

No. 12.17 (In Tonnes)

Year/District	Consumption			
	N	P	K	Total
1	2	3	4	5
1966-67	12,626	574	147	13,347
1970-71	60,972	6,860	2,228	70,060
1975-76	86,308	8,322	2,285	96,915
1980-81	1,87,385	31,340	12,098	2,30,823
1985-86	2,96,394	69,639	6,154	3,72,187
1990-91	4,43,245	1,38,005	5,042	5,86,292
1995-96	5,87,045	1,33,582	3,160	7,23,787
2000-01	7,14,308	2,06,319	9,668	9,30,295
2005-06	8,47,427	2,52,570	28,674	11,28,671
2010-11	9,74,045	3,35,950	47,627	13,57,622
2011-12	10,20,892	3,69,624	37,531	14,28,048
Ambala	40,937	12,644	1,697	55,279
Panchkula	3,935	1,330	101	5,366
Yamunanagar	47,538	15,596	3,353	66,485
Kurukshetra	72,631	25,258	2,586	1,00,476
Kaithal	69,640	23,797	2,125	95,562
Karnal	81,905	27,781	2,827	1,12,513
Panipat	39,077	10,565	1,129	50,771
Sonipat	59,135	25,076	1,357	85,568
Rohtak	42,140	18,090	271	60,501
Jhajjar	14,915	6,495	177	21,587
Faridabad	6,978	4,578	219	11,775
Palwal	45,112	17,465	2,845	65,422
Gurgaon	9,505	4,326	306	14,136
Mewat	15,815	4,892	318	21,025
Rewari	30,781	15,611	1,153	47,545
Mahendragarh	23,829	8,653	1,310	33,792
Bhiwani	48,890	20,551	1,722	71,163
Jind	78,119	24,237	2,018	1,04,375
Hisar	91,431	31,688	2,627	1,25,747
Fatehabad	82,620	27,181	3,576	1,13,378
Sirsa	1,15,960	43,811	5,813	1,65,584

Source :—Director of Agriculture, Haryana.

N : Nitrogenous
P : Phosphatic K : Potassic

Note :—For the years 1974-75 to 1980-81 fertilizer year has been taken as February to January.

Totals may not tally due to rounding off.

AGRICULTURE

Consumption of Pesticides (Technical Grade)

No. 12.18

Year	Quantity (In Tonnes)	Area covered (In 000 Hectare)
1	2	3
1966-67	273.00	1,917
1970-71	412.00	3,206
1975-76	1,400.00	3,733
1980-81	2,150.00	5,058
1985-86	3,608.26	7,020
1990-91	5,164.53	6,420
1995-96	5,100.00	7,880
2000-01	5,025.00	8,798
2004-05	4,700.00	8,565
2005-06	4,650.00	8,495
2007-08	4,390.91	7,555
2008-09	4,288.00	7,290
2009-10	4,070.00	7,119
2010-11	4,060.00	7,110
2011-12(P)	4,050.00	7,110

Source :—Director of Agriculture, Haryana.

P—Provisional

AGRICULTURE

District-wise Consumption of Pesticides (Technical Grade)

No. 12.19 (In Tonnes)

District	1984-85	1990-91	1995-96	2000-01	2005-06	2009-10	2010-11	2011-12 (P)
1	2	3	4	5	6	7	8	9
Ambala & Panchkula	596.00	689.86	304.70	299.70	229.0	310.00	310.00	310.00
Yamunanagar	—	—	270.00	266.10	246.00	290.00	290.00	290.00
Kurukshetra	524.00	828.50	306.70	307.20	270.00	240.00	240.00	240.00
Kaithal	—	—	432.00	425.20	254.00	305.00	304.00	305.00
Karnal	556.40	808.17	402.00	396.20	323.00	465.00	462.00	460.00
Panipat	—	—	342.40	338.00	294.00	400.00	398.00	390.00
Sonipat	312.00	363.86	340.00	334.30	291.00	280.00	280.00	280.00
Rohtak	136.30	127.00	160.00	85.30	106.00	48.00	48.00	50.00
Jhajjar	—	—	—	72.30	73.00	67.00	67.00	68.00
Faridabad & Palwal	152.04	208.00	321.70	316.30	252.00	210.00	209.00	207.00
Gurgaon & Mewat	268.00	164.00	118.00	116.00	116.00	43.00	43.00	40.00
Rewari	—	—	180.60	176.60	140.00	7.00	7.00	10.00
Mahendragarh	58.28	140.57	129.00	126.50	102.00	33.00	33.00	35.00
Bhiwani	97.47	142.00	288.90	284.00	201.00	300.00	299.00	300.00
Jind	208.00	325.00	292.00	287.10	224.00	180.00	180.00	180.00
Hisar	339.77	687.57	604.00	271.00	252.00	420.00	420.00	420.00
Fatehabad	—	—	—	323.80	549.00	110.00	110.00	110.00
Sirsa	360.00	680.00	608.00	599.40	728.00	362.00	360.00	355.00
Total	3,608.26	5,164.53	5,100.00	5,025.00	4,650.00	4,070.00	4,060.00	4,050.00

Source :—Director of Agriculture, Haryana.

P—Provisional

Note : —Figures before 1992-93 are as per old district boundaries.

AGRICULTURE

Animal Driven Agriculture implements and equipment for livestock and poultry in Haryana: Livestock Census 2007

No. 12.20

District	Animal operated implements								
	Wooden plough	Steel plough	Cultivator	Disc harrow	Seed-cum-fertiliser drill/Seed drill	Leveller	Wet land puddler	Sugar-cane crusher	Animal cart
1	2	3	4	5	6	7	8	9	10
Panchkula	2,363	1,532	142	411	200	2,235	1,185	21	1,755
Ambala	1,495	2,120	1,939	2,897	1,133	2,159	583	35	6,254
Yamunanagar	1,564	8,654	1,548	2,686	647	7,658	1,254	66	7,542
Kurukshetra	1,018	635	1,691	2,349	845	1,804	771	8	14,520
Kaithal	2,157	3,005	1,092	2,656	773	2,095	392	25	16,704
Karnal	2,281	1,964	2,472	3,924	1,127	2,823	772	81	20,240
Panipat	1,363	341	1,901	2,213	607	1,512	421	41	14,042
Sonipat	2,420	573	1,399	1,390	782	1,175	256	21	12,109
Jind	14,673	17,176	6,128	10,026	3,626	13,063	627	5	53,780
Fatehabad	6,653	7,354	2,217	2,005	1,976	3,434	404	162	6,477
Sirsa	6,735	4,992	2,071	1,619	1,837	3,711	570	28	12,401
Hisar	25,413	35,339	8,955	11,551	6,363	16,442	3,601	77	32,826
Bhiwani	13,175	18,999	4,237	4,062	3,913	4,908	634	84	10,440
Rohtak	3,613	3,246	2,306	2,633	2,002	2,668	493	70	13,437
Jhajjar	498	278	1,364	1,279	988	1,206	338	6	1,607
Mahendergarh	4,937	1,579	9	11	9	1,123	2	0	4,224
Rewari	1,002	339	553	555	609	516	54	0	1,024
Gurgaon	1,853	964	323	211	305	615	76	93	549
Faridabad	198	42	303	309	235	223	166	10	870
Mewat	320	33	140	136	172	110	32	1	19
Total	93,731	1,09,165	40,790	52,923	28,149	69,480	12,631	834	2,30,820

AGRICULTURE

Animal Driven Agriculture implements and equipment for livestock and poultry in Haryana: Livestock Census 2007

No. 12.20 (Concld.)

District	Animal operated implements		Equipment for Livestock & Poultry							
	Ghanis	Water lifting devices (animal)	Incubators/ Breeders	Milking machine	Baler	Straw reaper	Forage harvester	Manually operated	Animal operated	Power operated
1	11	12	13	14	15	16	17	18	19	20
Panchkula	2	1	0	3	1	14	52	3,548	208	6,148
Ambala	853	0	0	0	1	75	1,796	11,616	1,604	21,057
Yamunanagar	112	35	6		3	32	433	24516	564	36,589
Kurukshetra	329	178	27	23	156	117	1,793	16,105	394	43,302
Kaithal	252	28	9	7	13	140	579	8,704	1,267	32,996
Karnal	188	19	20	327	20	335	2,601	22,840	1,295	56,944
Panipat	19	7	4	0	171	63	3,795	8,438	394	36,918
Sonipat	93	167	833	1	48	64	1,067	9,144	738	59,485
Jind	6	11	4	0	0	268	4,332	19,121	96	88,644
Fatehabad	488	181	0	0	0	76	506	15,209	240	19,622
Sirsa	29	17	0	0	0	168	682	50,276	128	22,274
Hisar	124	29	142	355	7760	581	7,417	20,974	1,481	63,793
Bhiwani	34	152	13	125	7	31	1,921	29,371	47	78,249
Rohtak	738	28	21	400	12	115	1,176	4,984	413	44,240
Jhajjar	11	2	0	6	4	715	1,185	11,517	328	45,818
Mahendergarh	0	0	0	0	0	0	48	46,702	20	24,166
Rewari	0	0	0	0	0	21	805	21,356	167	11,945
Gurgaon	63	425	25	10	48	4	2,254	26,548	242	17,895
Faridabad	6	0	0	0	1	1	77	4,096	61	5,261
Mewat	4	1	0	1	1	6	250	19,533	78	1,568
Total	3,351	1,281	1,104	1,258	8,246	2,826	32,769	3,74,598	9,765	7,16,914

Source :—Director of Animal Husbandry and Dairying, Haryana.

NUMBER OF TRACTORS IN HARYANA

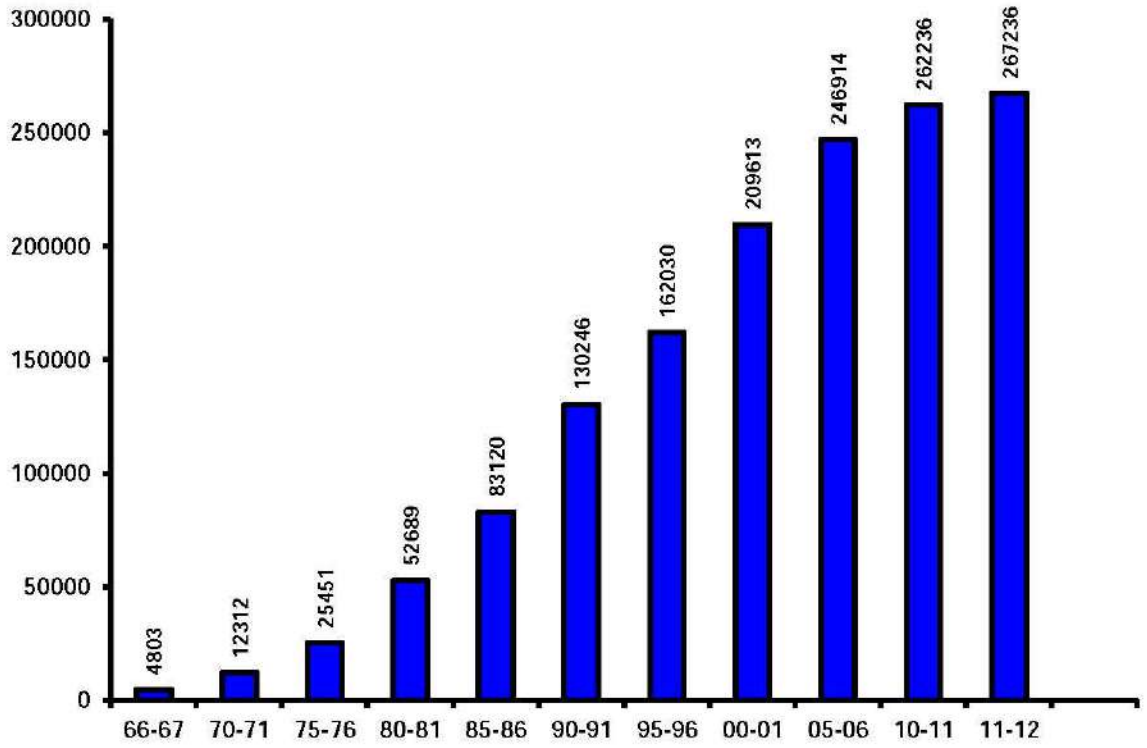

AGRICULTURE

Number of Tractors in Haryana

No. 12.21

Year/District	Number of Tractors
1	2
1966-67	4,803
1970-71	12,312
1975-76	25,451
1980-81	52,689
1985-86	83,120
1990-91	1,30,246
1995-96	1,62,030
2000-01	2,09,613
2005-06	2,46,914
2010-11	2,62,236
2011-12(P)	2,67,236
Ambala	8,676
Panchkula	11,287
Yamunanagar	12,353
Kurukshetra	14,243
Kaithal	12,549
Karnal	19,007
Panipat	2,196
Sonipat	16,856
Rohtak	12,807
Jhajjar	16,588
Faridabad	3,851
Palwal	14,771
Gurgaon	5,354
Mewat	4,502
Rewari	8,727
Mahendragarh	5,758
Bhiwani	21,865
Jind	14,112
Hisar	21,431
Fatehabad	16,461
Sirsa	23,842

Source :—Director of Agriculture, Haryana.

P— Figures are Provisional.

AGRICULTURE

Number of Villages Repartitioned in Haryana

No. 12.22

District	Number of revenue villages where consolidation operations have been completed				
	1965-66 Upto 1965-66	1980-81 Upto 1980-81	2008-09 Upto 2010-11	2011-12	Total number of revenue villages where consolidation operations were completed by 31st March, 2011
1	2	3	4	5	6
Ambala	1,176	1,239	707	—	707
Yamunanagar	**	**	540	—	540
Kurukshetra	**	740	417	1	418
Kaithal	**	**	321	—	321
Karnal	1,330	612	418	—	418
Panipat	**	**	215	—	215
Sonipat	**	339	343	—	343
Rohtak	755	435	439	—	439
Faridabad	**	—	465	1	466
Gurgaon	1,512	1,157	373	2	377
Rewari	**	**	343	—	343
Mahendragarh	484	721	737	—	737
Bhiwani	**	402	393	1	394
Jind	296	355	347	—	347
Hisar	979	483	512	—	512
Sirsa	**	323	325	—	325
Total	6,532	6,806	6,895	5	6,902

Source :—Director, Consolidation of Holdings, Haryana.

Note : —Information of Panchkula, Jhajjar and Fatehabad districts are included in Ambala, Rohtak and Hisar districts respectively.

** Districts were not in existence.

AGRICULTURE

Area Repartitioned in Haryana

No. 12.23 (000 Hectares)

District	Area repartitioned				
	Area repartitioned upto the end of 1965-66	Area repartitioned upto the end of 1980-81	Area repartitioned upto the end of 2008-09	During 2009-10 upto 2011-12	Total Area repartitioned upto the end of 2010-11
1	2	3	4	5	6
Ambala	338	365	366.370	—	366.370
Yamunanagar	**	**	1.539	—	1.539
Kurukshetra	**	368	368.000	—	368.100
Kaithal	**	**	3.140	0.100	3.140
Karnal	759	355	359.461	—	359.461
Panipat	**	**	10.400	—	10.400
Sonipat	*	207	207.000	—	207.000
Rohtak	565	341	342.000	—	342.000
Faridabad	**	—	230.000	1.000	231.000
Gurgaon	574	450	441.930	0.100	412.030
Rewari	*	*	—	—	—
Mahendragarh	280	284	284.000	1.500	284.000
Bhiwani	**	543	576.566	—	577.066
Jind	239	325	325.000	—	325.000
Hisar	1,236	619	622.110	—	622.110
Sirsa	**	320	322.020	—	322.020
Total	**3,991**	**4,177**	**4,430.536**	**2.600**	**4,433.136**

Source :—Director, Consolidation of Holdings, Haryana.

Note : — Information of Panchkula, Jhajjar and Fatehabad districts are included in Ambala, Rohtak and Hisar districts respectively.

** Districts were not in existenice.

SECTION XIII

IRRIGATION

The tables in this section contain the irrigation statistics of Haryana as well as India. Information has been collected from the Departments of Irrigation, Agriculture and Land Records of Haryana State and Economic and Statistical Adviser, Ministry of Agriculture, Government of India.

Table No. 13.1 shows net area under irrigation in Haryana according to different sources.

Table No. 13.2 shows net area under irrigation in India by different sources.

Table No. 13.3 shows gross area irrigated and total cropped area in Haryana.

Table No. 13.4 shows gross area irrigated under various crops in Haryana.

Table No. 13.5 shows cropwise gross area irrigated in India by States.

Table No. 13.6 gives the number of tube-wells and pumping sets. The information has been collected from Development Blocks through Agriculture Department.

Table No. 13.7 shows data concerning principal works and results of their operations.

Table No. 13.8 presents canal irrigated area in Haryana.

NET AREA IRRIGATED BY DIFFERENT SOURCES IN HARYANA

(In Lakh Hectares)

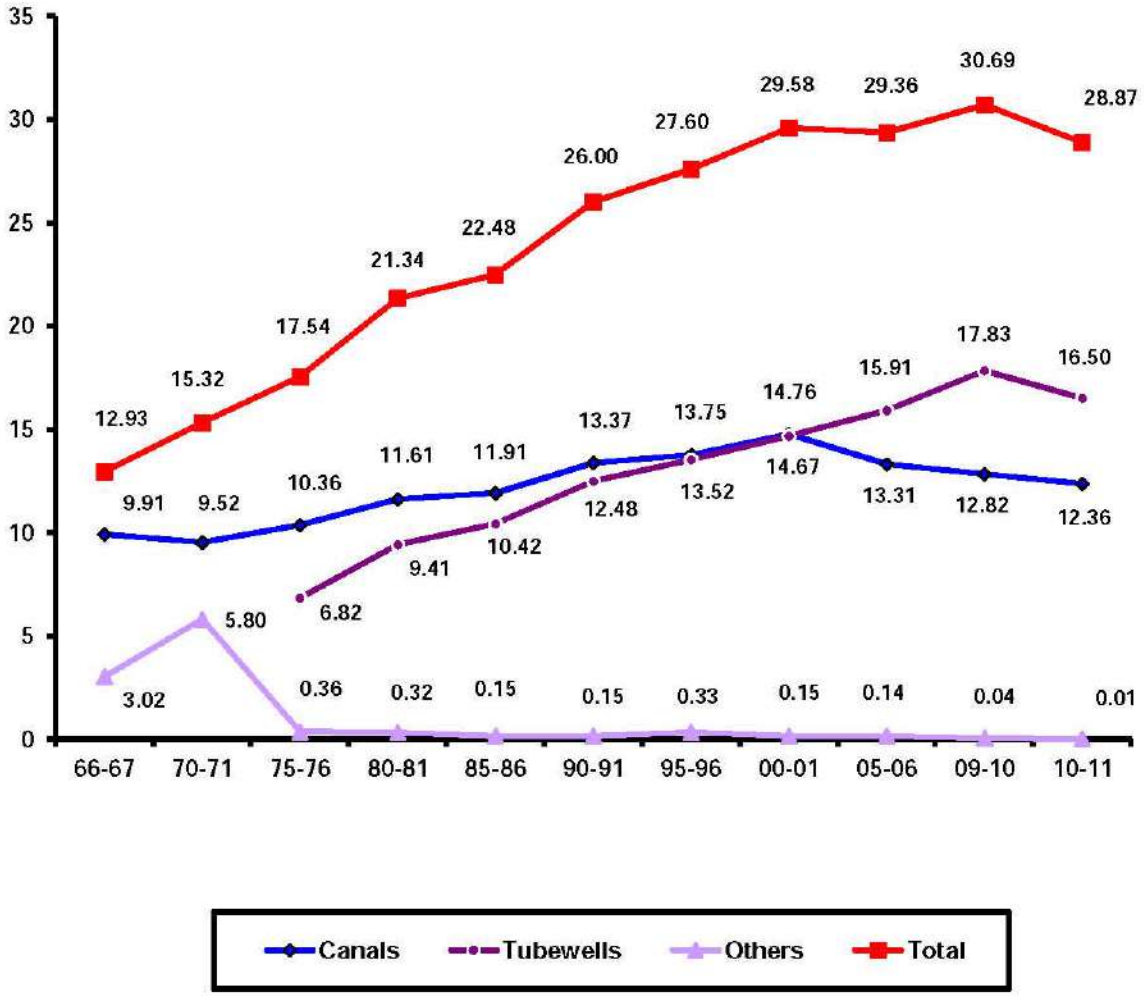

IRRIGATION

Net Area under Irrigation in Haryana

No. 13.1 (000 Hectares)

Year/District	Net area irrigated						
	Government canals	Tanks	Wells	Tubewells	Other sources	Total	Percentage to net area sown
1	2	3	4	5	6	7	8
1966-67	991	4	289	—	9	1,293	37.8
1970-71	952	1	574	—	5	1,532	43.0
1975-76	1,036	1	31	682	4	1,754	48.4
1980-81	1,161	(a)	26	941	6	2,134	59.2
1985-86	1,191	1	10	1,042	4	2,248	62.2
1990-91	1,337	1	(a)	1,248	14	2,600	72.7
1995-96	1,375	1	(a)	1,352	32	2,760	77.0
2000-01	1,476	1	(a)	1,467	14	2,958	83.9
2005-06	1,331	(a)	(a)	1,591	14	2,936	82.3
2009-10	1,282	(a)	2	1,783	2	3,069	86.4
2010-11*	1,236	—	(a)	1,650	1	2,887	82.1
Ambala	4	—	—	90	—	94	88.9
Panchkula	1	—	(a)	11	(a)	11	46.2
Yamunanagar	3	—	—	112	—	115	92.0
Kurukshetra	28	—	—	123	—	151	100.0
Kaithal	9	—	—	191	—	200	99.5
Karnal	35	—	—	165		200	99.9
Panipat	28	—	—	68	—	96	100.0
Sonipat	75	—	—	70	—	144	100.0
Rohtak	74	—	—	38	—	112	79.8
Jhajjar	60	—	—	64	—	124	74.0
Faridabad	-	—	—	33	—	34	96.2
Palwal	27	—	—	77	—	105	98.4
Gurgaon	2	—	—	56	—	58	71.1
Mewat	14	—	—	17	—	31	28.6
Rewari	2	—	—	95	—	97	76.7
Mahendragarh	2	—	—	47	—	49	33.7
Bhiwani	84	—	—	116	1	201	54.4
Jind	193	—	—	22	—	215	90.4
Hisar	209	—	—	63	—	272	81.7
Fatehabad	135	—	—	88	—	223	99.6
Sirsa	251	—	—	104	—	355	89.7

(a) Means less than 500 hectares. * Provisional Source :— Director of Land Records, Haryana.

IRRIGATION

Net Area under Irrigation in India 2009-10 (Provisional)

No. 13.2 (000 Hectares)

State	Government canals	Private canals	Tanks	Tubewells	Other wells	Other sources	Total	Percentage of net area irrigated to net area sown
1	2	3	4	5	6	7	8	9
Andhra Pradesh	1445	—	332	1696	588	153	4214	42.2
Arunachal Pradesh	—	—	—	—	—	56	56	26.4
Assam	162	—	2	7	—	26	197	7.0
Bihar **	852	—	127	2339	5	72	3394	63.7
Jharkhand	5	—	19	25	33	20	102	81.6
Goa	8	—	12	5	1	2	29	77.3
Gujarat**	835	—	50	1124	2216	111	4336	42.1
Haryana	1282	—	—	1783	2	2	3069	86.4
Himachal Pradesh	4	—	1	16	3	85	108	19.9
Jammu & Kashmir	162	125	5	3	1	20	317	43.1
Karnataka	1105	—	196	1252	425	413	3390	32.6
Kerala	95	3	41	18	126	104	386	18.6
Madhya Pradesh	1109	—	157	2087	2588	950	6892	46.0
Chhatisgarh	870	—	50	297	27	79	1323	28.3
Maharashtra**	1083	—	—	2171	—	—	3254	18.7
Manipur **	—	—	—	—	—	52	52	22.3
Meghalaya	18	44	—	—	—	—	62	21.9
Mizoram	2	8	—	—	—	—	10	8.1
Nagaland	—	—	—	—	—	73	73	20.2
Orissa**	1411	—	—	329	101	340	2180	39.1
Punjab	1111	3	—	2956	—	2	4073	98.0
Rajasthan	1424	—	17	2580	1758	71	5850	34.5
Sikkim **	—	—	—	—	—	14	14	18.2
Tamil Nadu	757	—	503	391	1203	9	2864	58.5
Tripura **	9	—	2	6	2	40	58	20.7
Uttar Pradesh**	2671	—	125	9619	998	45	13457	81.1
Uttarakhand	80	4	—	214	14	26	338	45.6
West Bengal **	—	—	—	—	—	3112	3112	59.2

IRRIGATION

Net Area under Irrigation in India 2009-10 (Provisional)

No. 13.2 (Concld.) (000 Hectares)

State	Government canals	Private canals	Tanks	Tubewells	Other wells	Other sources	Total	Percentage of net area irrigated to net area sown
1	2	3	4	5	6	7	8	9
Other Centrally Administered Areas**	9	—	—	31	2	2	44	52.4
All India 2009-10(P)	16508	188	1638	28948	10094	5880	63256	45.2
All India 2008-09(R)	16750	195	1985	28369	10426	6015	63740	44.9

Source : — Economic & Statistical Adviser, Ministry of Agriculture,Govt. of India.

(P) Provisional.

Total may not tally due to rounding off.

** The figures related to irrigated area are either estimated based on the data for the latest available year received from the states/UTs or are estimated / taken from agriculture census.

(R) Revised.

IRRIGATION

Gross Area Irrigated and Total Cropped Area by Districts in Haryana during 2010-11

No. 13.3 (000 Hectares)

Year/District	Gross Irrigated Area	Percentage to State Total	Percentage of Gross Area Irrigated to Total Cropped Area	Irrigation Intensity (Gross Irrigated Area X 100/Net Irrigated Area)
1	2	3	4	5
Ambala	187	3.4	90.8	198.9
Panchkula	24	0.4	63.2	218.2
Yamunanagar	202	3.7	94.8	175.7
Kurukshetra	271	4.9	100.0	179.5
Kaithal	384	6.9	99.7	192.0
Karnal	390	7.0	100.0	195.0
Panipat	190	3.4	99.5	197.9
Sonipat	301	5.4	97.7	209.0
Rohtak	199	3.6	86.5	177.7
Jhajjar	197	3.6	82.1	158.9
Faridabad	65	1.2	97.0	191.2
Palwal	178	3.2	92.7	169.5
Gurgaon	89	1.6	78.1	153.4
Mewat	92	1.7	53.2	296.8
Rewari	148	2.7	75.1	152.6
Mahendragarh	131	2.4	46.6	267.3
Bhiwani	401	7.2	53.5	199.5
Jind	451	8.1	95.3	209.8
Hisar	550	9.9	85.5	202.2
Fatehabad	416	7.5	97.9	186.5
Sirsa	677	12.2	94.3	190.7
Total	5,543	100.0	85.2	192.0

Source :—Director of Land Records, Haryana.

GROSS CROPPED AREA AND GROSS IRRIGATED AREA IN HARYANA

(In Lakh Hectares)

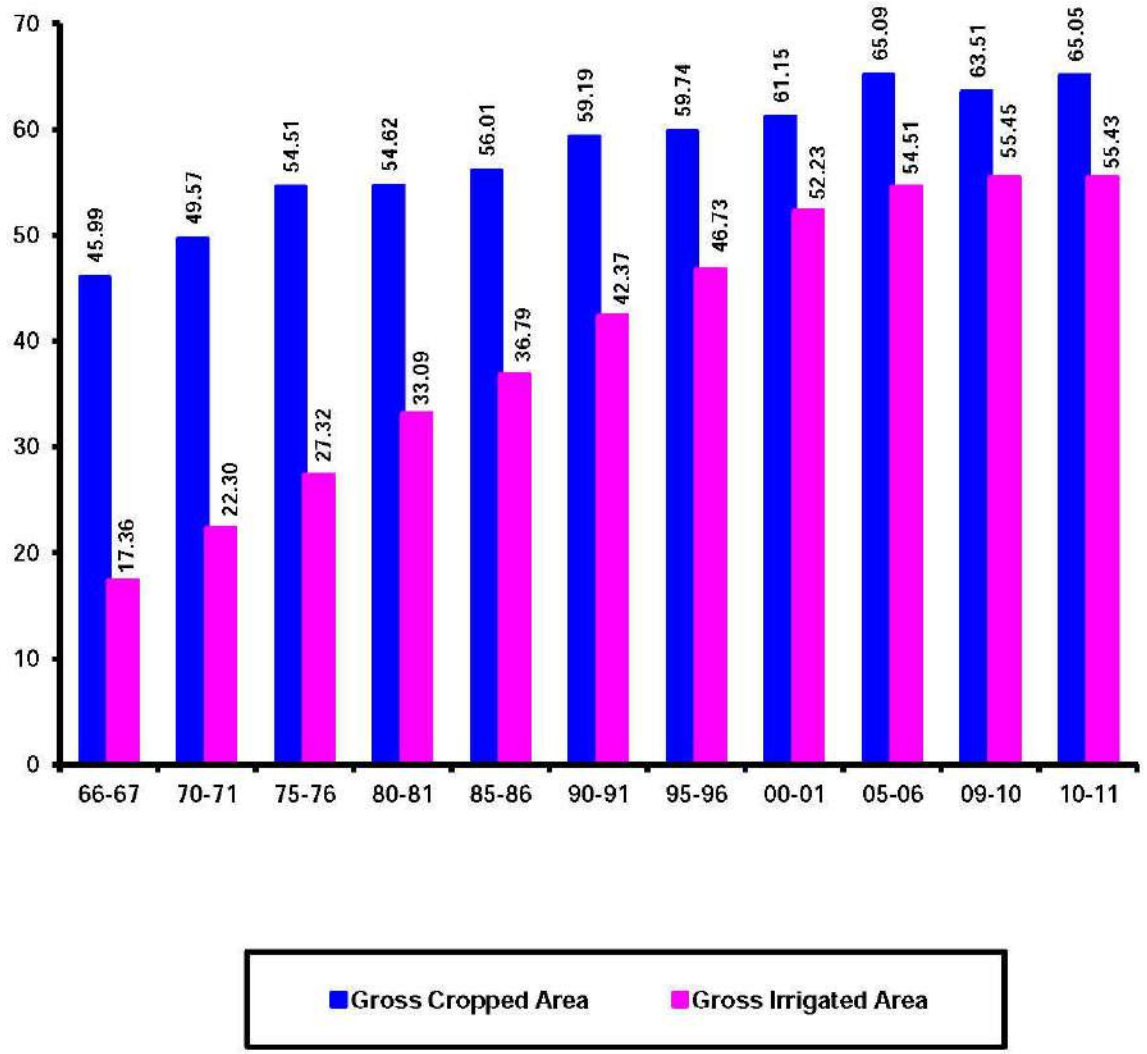

Gross Area Irrigated in Haryana

IRRIGATION

Gross Area Irrigated in Haryana (Cropwise)

No. 13.4 (000 Hectares)

Year/District	Rice	Jowar	Bajra	Wheat	Barley
1	2	3	4	5	6
1966-67	138	72	47	512	92
1970-71	235	55	88	914	54
1975-76	274	50	112	1,084	102
1980-81	469	37	103	1,378	76
1985-86	577	43	84	1,623	57
1990-91	655	61	94	1,805	41
1995-96	824	68	102	1,939	36
2000-01	1,052	70	147	2,334	40
2005-06	1,046	67	189	2,280	26
2009-10	1,205	55	222	2,474	41
2010-11*	1,240	50	200	2,488	35
Ambala	79	—	@	86	@
Panchkula	9	@	@	12	@
Yamunanagar	74	—	@	82	@
Kurukshetra	120	—	@	114	@
Kaithal	159	@	9	177	@
Karnal	173	@	@	171	@
Panipat	77	@	@	87	@
Sonipat	94	9	10	143	@
Rohtak	39	17	9	101	1
Jhajjar	31	13	23	99	2
Faridabad	9	2	4	32	@
Palwal	33	8	6	98	1
Gurgaon	5	@	12	51	1
Mewat	6	—	@	66	1
Rewari	3	1	24	50	1
Mahendragarh	@	@	1	46	1
Bhiwani	21	—	32	159	10
Jind	114	@	25	216	1
Hisar	45	—	35	222	5
Fatehabad	88	—	6	187	4
Sirsa	61	—	4	289	7

IRRIGATION

Gross Area Irrigated in Haryana (Cropwise)

No. 13.4 (Contd.) (000 Hectares)

Year/District	Maize	Other cereals and Millets	Total cereals	Gram	Other Pulses
1	7	8	9	10	11
1966-67	23	@	884	268	20
1970-71	35	@	1,381	238	15
1975-76	38	1	1,661	307	18
1980-81	17	1	2,081	311	23
1985-86	15	2	2,401	191	37
1990-91	8	1	2,665	141	55
1995-96	4	@	2,973	70	45
2000-01	2	@	3,645	41	18
2005-06	3	@	3,611	24	38
2009-10	3	—	4,000	14	27
2010-11*	2	—	4,014	14	34
Ambala	@	—	166	@	—
Panchkula	@	—	21	@	—
Yamunanagar	@	—	157	@	1
Kurukshetra	@	—	234	@	1
Kaithal	@	—	345	@	—
Karnal	@	—	344	@	1
Panipat	@	—	164	@	1
Sonipat	1	—	256	@	2
Rohtak	1	—	169	@	6
Jhajjar	@	—	168	@	4
Faridabad	@	—	47	@	1
Palwal	@	—	145	@	1
Gurgaon	@	—	70	@	1
Mewat	—	—	73	@	—
Rewari	—	—	79	@	2
Mahendragarh	—	—	48	3	1
Bhiwani	@	—	221	5	4
Jind	—	—	355	@	1
Hisar	@	—	307	3	4
Fatehabad	@	—	284	@	1
Sirsa	—	—	361	3	2

IRRIGATION

Gross Area Irrigated in Haryana (Cropwise)

No. 13.4 (Concld.) (000 Hectares)

Year/District	Total Pulses	Sugar-cane	Other food crops including condiments and spices	Total food crops (9+12+13+14)	Cotton	Other non-food crops including oilseeds	Total crops (15+16+17)
1	12	13	14	15	16	17	18
1966-67	288	127	36	1,335	177	224	1,736
1970-71	253	133	39	1,806	189	235	2,230
1975-76	325	141	53	2,180	241	311	2,732
1980-81	334	103	56	2,574	311	424	3,309
1985-86	228	99	72	2,800	341	538	3,679
1990-91	196	142	68	3,071	488	678	4,237
1995-96	115	140	62	3,290	648	735	4,673
2000-01	59	140	63	3,907	554	762	5,223
2005-06	62	128	76	3,877	581	993	5,451
2009-10	41	79	75	4,195	504	846	5,545
2010-11*	48	84	80	4,226	493	824	5,543
Ambala	@	10	4	180	—	7	187
Panchkula	@	@	2	23	—	1	24
Yamunanagar	1	25	5	188	—	14	202
Kurukshetra	1	9	8	252	—	19	271
Kaithal	@	2	2	349	4	31	384
Karnal	1	11	6	362	@	28	390
Panipat	1	6	3	174	@	17	191
Sonipat	2	6	8	272	@	29	301
Rohtak	6	6	2	183	7	9	199
Jhajjar	4	2	2	176	1	20	197
Faridabad	1	1	4	53	—	12	65
Palwal	1	2	1	149	@	29	178
Gurgaon	1	@	3	74	@	15	89
Mewat	@	@	4	77	@	15	92
Rewari	2	@	1	82	1	65	148
Mahendragarh	4	—	1	53	1	77	131
Bhiwani	9	1	5	236	35	130	401
Jind	1	2	2	360	47	43	450
Hisar	7	1	7	322	124	104	550
Fatehabad	1	@	3	288	84	44	416
Sirsa	5	@	7	373	189	115	677

@ Means less than 500 hectares.

* Provisional.

Total may not tally due to rounding off.

Source :—Director of Land Records, Haryana.

IRRIGATION

Gross Area under Irrigation in India by States (Cropwise) : 2009-10*

No. 13.5 (000 Hectares)

State	Food Crops					
	Cereals					
	Rice	Jowar	Bajra	Maize	Ragi	Wheat
1	2	3	4	5	6	7
Andhra Pradesh	3354	31	19	346	10	9
Arunachal Pradesh	51	—	—	—	—	1
Assam**	179	—	—	—	—	—
Bihar **	1821	—	—	396	—	2021
Jharkhand	22	—	—	2	—	44
Goa	16	—	—	—	—	—
Gujarat **	430	27	149	48	—	788
Haryana	1205	55	222	3	—	2474
Himachal Pradesh **	50	—	—	28	—	71
Jammu & Kashmir	237	—	1	23	6	87
Karnataka	1112	134	34	485	31	161
Kerala	169	—	—	—	—	—
Madhya Pradesh	285	1	—	15	—	3776
Chhatisgarh	1218	—	—	6	—	74
Maharashtra **	383	398	52	101	—	799
Manipur**	52	—	—	—	—	—
Meghalaya	50	—	—	—	—	—
Mizoram	10	—	—	—	—	—
Nagaland	78	—	—	—	—	1
Orissa	2083	—	—	38	28	20
Punjab	2784		3	100	—	3474
Rajasthan	101	4	233	11	—	2385
Sikkim **	11	—	—	1	—	1
Tamil Nadu	1712	24	6	109	10	—
Tripura **	94	—	—	—	—	—
Uttar Pradesh **	4096	1	56	240	—	9484
Uttarakhand	198	—	—	—	—	214
West Bengal **	2713	—	—	14	6	303
Other Centrally Administered Areas**	32	3	—	—	—	21
All India 2009-10	24545	680	777	1966	92	26209
All India 2008-09	26597	692	821	2015	98	25681

**The figures related to irrigated area are either estimated based on the data for the latest available year received from the states/UTs or are estimated / taken from agriculture census.

* Provisional.

IRRIGATION

Gross Area under Irrigation in India by States (Cropwise) : 2009-10*

No. 13.5 (Contd.) (000 Hectares)

State	Food Crops							
	Cereals				Pulses			
	Barley	Other Cereals	Total Cereals	Gram	Tur/ Arhar	Other Pulses	Total Pulses	Total food-grains (10+14)
1	8	9	10	11	12	13	14	15
Andhra Pradesh	—	—	3768	6	12	30	49	3817
Arunachal Pradesh	—	—	52	—	—	—	—	52
Assam**	—	—	180	—	—	1	1	181
Bihar **	2	1	4241	3	1	17	21	4262
Jharkhand	—	—	69	2	—	3	5	74
Goa	—	—	16	—	—	8	8	23
Gujarat **	9	12	1462	38	22	16	76	1538
Haryana	41		4000	14	17	9	40	4041
Himachal Pradesh **	3	1	153	—	—	4	4	157
Jammu & Kashmir	3	2	358	—	—	4	4	361
Karnataka	—	—	1958	131	28	22	180	2138
Kerala	—	—	169	—	—	—	—	169
Madhya Pradesh	40	—	4117	1477	5	206	1688	5805
Chhatisgarh	—	—	1298	81	—	7	88	1386
Maharashtra **	—	—	1734	314	17	9	340	2073
Manipur**	—	—	52	—	—	—	—	52
Meghalaya	—	—	50	—	—	—	—	50
Mizoram	—	—	10	—	—	—	—	10
Nagaland	—	—	79	—	—	—	—	79
Orissa	—	—	2169	—	—	154	154	2323
Punjab	14	6	6380	2	4	11	18	6398
Rajasthan	221	1	2955	411	1	60	472	3428
Sikkim **	—	—	13	—	—	—	—	14
Tamil Nadu	—	—	1862	—	1	32	33	1895
Tripura **	—	—	95	—	—	1	1	96
Uttar Pradesh **	120	14	14011	103	44	504	651	14662
Uttarakhand	1	—	413	—	—	4	4	417
West Bengal **	—	—	3038	7	—	36	43	3081
Other Centrally Administered Areas**	—	—	58	—	—	1	1	59
All India 2009-10	453	37	54759	2591	152	1139	3882	58641
All India 2008-09	540	35	56480	2641	155	1097	3892	60372

IRRIGATION

Gross Area under Irrigation in India by States (Cropwise) : 2009-10*

No. 13.5 (Contd.) (000 Hectares)

State	Other Food Crops			Other food crops	Total food crops
	Sugarcane	Condiments and Spices	Fruits & vegetables		
1	16	17	18	19	20
Andhra Pradesh	281	231	528	—	4858
Arunachal Pradesh **	—	—	4	—	56
Assam**	—	—	—	20	200
Bihar **	30	5	249	—	4546
Jharkhand	1	1	74	—	150
Goa	1	2	7	1	34
Gujarat **	154	306	405	—	2404
Haryana	79	8	67	—	4195
Himachal Pradesh **	1	3	18	—	179
Jammu & Kashmir	—	1	36	—	399
Karnataka	497	291	308	—	3234
Kerala	3	53	66	—	291
Madhya Pradesh	75	282	239	—	6401
Chhatisgarh	14	6	65	—	1472
Maharashtra **	817	152	906	—	3949
Manipur	—	—	—	—	52
Meghalaya	—	—	21	—	70
Mizoram	—	—	—	—	10
Nagaland	—	—	—	—	79
Orissa	38	93	567	—	3021
Punjab	58	1	160	—	6617
Rajasthan	6	538	148	—	4120
Sikkim **	—	1	4	—	18
Tamil Nadu	293	70	317	—	2575
Tripura **	—	1	9	—	106
Uttar Pradesh **	1841	73	934	4	17514
Uttarakhand	98	—	20	—	536
West Bengal **	8	83	1261	—	4433
Other Centrally Administered Areas**	3	—	3	—	64
All India 2009-10	4297	2203	6416	25	71582
All India 2008-09	4571	2101	6328	46	73418

** The figures related to irrigated area are either estimated based on the data for the latest available year received from the states/UTs or are estimated/taken from agriculture census.

* Provisional.

IRRIGATION

Gross Area under Irrigation in India by States (Cropwise) : 2009-10*

No. 13.5 (Contd.) (000 Hectares)

State	Non- Food Crops						
	Oil Seeds						
	Ground nut	Sesamum/ Jingali	Rape seed & mustard	Linseed	Others	Total Oil Seeds	Cotton
1	21	22	23	24	25	26	27
Andhra Pradesh	317	19	1	1	230	568	239
Arunachal Pradesh **	—	—	—	—	—	—	—
Assam**	—	—	—	—	1	1	—
Bihar **	—	—	36	1	23	60	—
Jharkhand	—	1	4	—	—	5	—
Goa	3	—	—	—	1	4	—
Gujarat **	201	6	206	—	379	791	1396
Haryana	2	2	404	—	6	414	504
Himachal Pradesh **	—	—	1	—	—	3	—
Jammu & Kashmir	—	—	46	—	—	46	—
Karnataka	237	1	—	—	446	684	80
Kerala	—	—	—	—	152	152	—
Madhya Pradesh	16	—	380	4	17	417	275
Chhatisgarh	4	—	4	—	6	15	—
Maharashtra **	67	—	1	1	75	143	92
Manipur	—	—		—	—	—	—
Meghalaya	—	—	3	—	—	3	—
Mizoram	—	—	—	—	2	2	—
Nagaland	—	—	2	1	4	7	—
Orissa	103	21	25	—	14	164	2
Punjab	1	5	26	—	20	52	509
Rajasthan	252	9	1855	3	106	2225	408
Sikkim **	—	—	1	—	—	1	—
Tamil Nadu	156	23	—	—	351	530	30
Tripura **	—	—	—	—	—	1	—
Uttar Pradesh **	1	2	502	—	8	514	5
Uttarakhand	—	—	6	—	1	8	—
West Bengal **	—	136	361	1	87	586	1
Other Centrally Administered Areas**	—	—	1	—	1	1	—
All India 2009-10	1362	226	3866	13	1928	7396	3542
All India 2008-09	1297	238	4449	11	2073	8069	3313

IRRIGATION

Gross Area under Irrigation in India by States (Cropwise) : 2009-10*

No. 13.5 (Concld.) (000 Hectares)

State	Non-Food Crops				
	Other non- food crops				
	Tobacco	Fodder crops	Other non-food crops	Total non-food crops	Total food and non-food crops (20+31)
1	28	29	30	31	32
Andhra Pradesh	46	22	31	906	5764
Arunachal Pradesh **	—	—	—	—	56
Assam**	—	—	24	25	225
Bihar **	9	1	10	79	4625
Jharkhand	—	—	—	5	155
Goa	—	—	—	4	38
Gujarat **	90	221	30	2529	4933
Haryana	—	423	9	1350	5545
Himachal Pradesh **	—	5	1	9	188
Jammu & Kashmir	—	35	—	81	480
Karnataka	23	6	69	862	4096
Kerala	—	—	12	164	455
Madhya Pradesh		37	32	761	7162
Chhatisgarh	—	—	—	15	1487
Maharashtra **	2	116	50	403	4352
Manipur	—	—	—	—	52
Meghalaya	—	—	—	3	74
Mizoram	—	—	—	—	10
Nagaland	—	—	—	7	85
Orissa	3	—	6	176	3197
Punjab	—	494	43	1097	7714
Rajasthan	1	314	241	3189	7309
Sikkim **	—	—	—	—	18
Tamil Nadu	7	23	74	663	3238
Tripura **	—	—	—	1	106
Uttar Pradesh **	24	590	251	1383	18896
Uttarakhand	—	22	1	31	567
West Bengal **	14	—	491	1092	5525
Other Centrally Administered Areas**	—	2	1	6	70
All India 2009-10	218	2309	1377	14841	86423
All India 2008-09	207	2578	1283	15449	88867

Source : Economic and Statistical Advisor,
Ministry of Agriculture, Government of India.

Note :—Totals may not tally due to rounding off.

IRRIGATION

Tubewells and Pumping Sets

No. 13.6

Year/District	Diesel Sets	Electric Sets	Total
1	2	3	4
1966-67	—	—	25,311
1970-71	17,903	86,455	1,04,358
1975-76	65,092	1,39,644	2,04,736
1980-81	1,09,353	2,22,674	3,32,027
1985-86	1,34,136	2,72,282	4,06,418
1990-91	1,55,842	3,41,729	4,97,571
1993-94	2,14,343	3,17,297	5,31,640
1994-95	2,25,485	3,21,731	5,47,216
1995-96	2,25,848	3,23,448	5,49,296
2000-01	2,55,302	3,34,171	5,89,473
2005-06	2,31,821	3,86,202	6,18,023
2010-11	2,31,146	4,92,311	7,23,457
2011-12(P)	2,25,046	5,12,311	7,37,357
Ambala	4,984	22,058	27,042
Panchkula	1,253	3,502	4,755
Yamunanagar	5,934	25,776	31,710
Kurukshetra	9,118	65,086	74,204
Kaithal	19,365	42,542	61,907
Karnal	188	41,785	41,973
Panipat	2,953	30,070	33,023
Sonipat	21,283	23,315	44,598
Rohtak	16,142	3,548	19,690
Jhajjar	21,700	7,308	29,008
Faridabad	2,371	7,936	10,307
Palwal	15,196	9,930	25,126
Gurgaon	607	24,926	25,533
Mewat	7,810	7,945	15,755
Rewari	5,357	29,168	34,525
Mahendragarh	138	28,374	28,512
Bhiwani	22,938	28,736	51,674
Jind	19,265	31,651	50,916
Hisar	20,000	10,987	30,987
Fatehabad	8,949	29,992	38,941
Sirsa	19,495	37,676	57,171

Note : Sets include both pumping sets and tubewells. Source :—Director of Agriculture, Haryana.

P—Provisional.

TUBEWELLS AND PUMPING SETS IN HARYANA

(In Lakh)

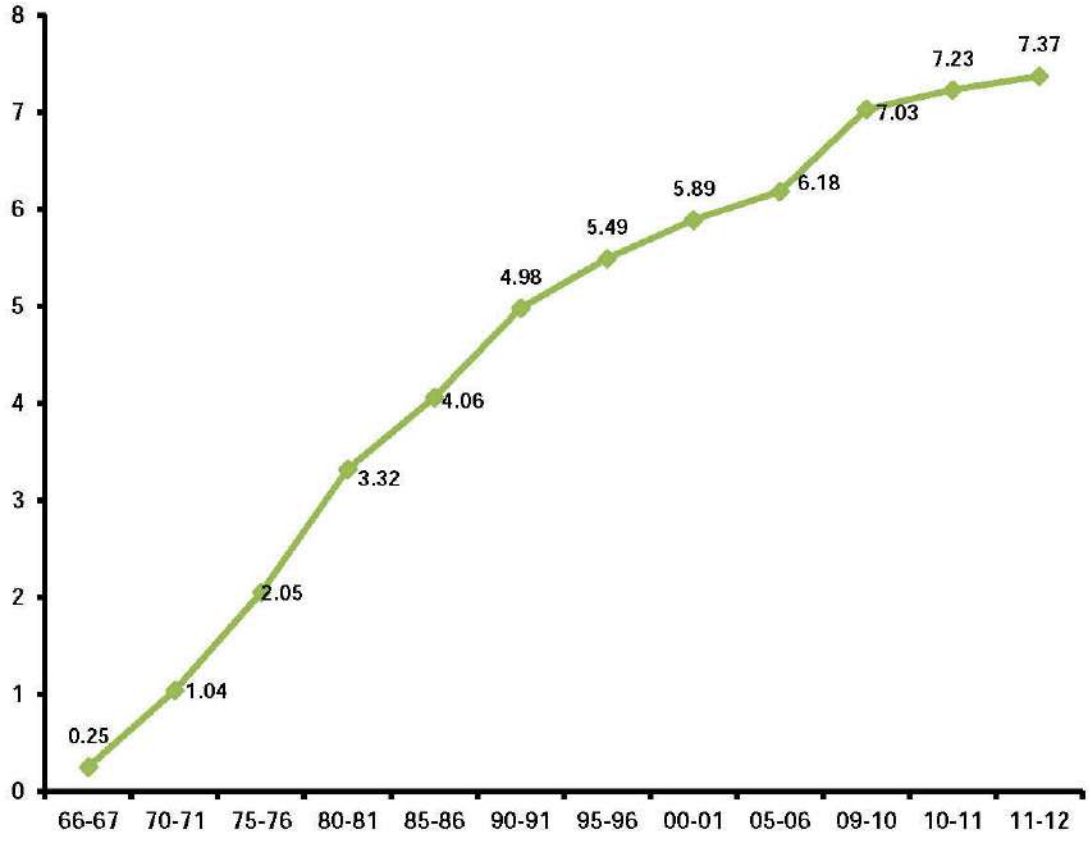

IRRIGATION

Irrigation Works in Haryana

Principal Results of Operation

No. 13.7

Year	Length of operative canals (in Miles)*			Total capital outlay Direct and Indirect (` in lakh)				Net Revenue		
	Main canals and branches	Distri-butories	Area of land irrigated during the year (000 hectares)	During the year	At the end of the year	Gross Receipts Directs and indirect (` in lakh)	Working expenses Direct and indirect (` in lakh)	Amount (` in lakh)	% on Capital outlay (col. 9 to col. 6)	% of working expenses to receipt (col. 8 to col. 7)
1	2	3	4	5	6	7	8	9	10	11
1966-67	910	4,708	1,311	91	1,121	387	115	272	24.3	29.7
1970-71	988	4,769	1,437	540	2,278	494	258	173	7.6	52.2
1975-76	1,236	5,569	1,694	1,783	9,882	845	1,147	—	—	135.7
1980-81	1,452	6,124	1,818	6,244	36,241	1,009	1,813	—	—	179.7
1985-86	1,490	6,377	1,945	12,491	72,928	1,209	2,940	—	—	243.2
1990-91	1,494	6,570	1,981	7,621	1,18,062	1,731	4,441	—	—	256.6
1995-96	1,494	6,580	1,996	12,504	1,70,031	2,100	8,491	—	—	404.3
2000-01	1,518	7,032	2,147	23,101	3,08,289	5,430	8,096	N.A.	N.A.	149.1
2005-06	1,518	7,032	2,170	34,067	4,25,350	6,663	13,375	N.A.	N.A.	200.7
2008-09	N.A.	N.A.	2,164	58,761	5,90,003	7,401	N.A.	N.A.	N.A.	N.A.
2009-10	N.A.	N.A.	2,134	50,411	6,40,414	N.A.	N.A.	N.A.	N.A.	N.A.

Source :—Engineer-in-Chief, Irrigation Department, Haryana.

1. The information relates to both productive and unproductive works.
2. *Miles shown are canal miles of 5,000 feet.
3. The area irrigated includes the area of Delhi State irrigated by Haryana Canals but excludes the area irrigated in Haryana by Agra Canal system which is maintained by U.P. authorities.
4. N.A.—Not Available.

P—Provisional.

IRRIGATION

Gross Area Irrigated by Canals in Haryana

No. 13.8 (000 Hectares)

Year	Area Irrigated in Haryana by Haryana Canals	Area Irrigated in Haryana by Agra Canals	Total Area Irrigated by Canals in Haryana	Area Irrigated in Delhi State by Haryana Canals
1	2	3	4	5
1966-67	1,293	32	1,325	18
1970-71	1,421	26	1,447	16
1975-76	1,678	27	1,705	16
1980-81	1,807	33	1,840	11
1985-86	1,934	33	1,967	11
1990-91	1,972	33	2,005	9
1995-96	1,986	40	2,026	10
2000-01	2,138	50	2,188	9
2005-06	2,161	25	2,186	9
2007-08	2,134	25	2,159	9
2008-09	2,164	29	2,193	20
2009-10	2,139	23	2,162	19

P— Provisional

Source :—Engineer-in-Chief, Irrigation, Haryana.

N.A.—Not Available.

SECTION XIV

LIVESTOCK, ANIMAL HUSBANDRY AND DAIRYING

This section contains statistics relating to livestock, veterinary institutions and Government poultry farms, The information regarding livestock is based on quinquennial livestock Census, 2007 conducted by the Director General, Animal Husbandry and Dairying, Haryana.

Tables 14.1 to 14.9 present data in respect of livestock in Haryana.

Tables 14.10 and 14.11 show the number of cattle and poultry per square kilometre and per thousand human population according to estimated population of 2001.

Tables 14.12 and 14.13 indicate the comparative position in respect of livestock and poultry and number of working cattle in various States of India.

Tables 14.14 to 14.21 show the number of veterinary institutions and staff, work done in the institutions, mortality amongst livestock due to various contagious diseases, livestock development centres, number of bulls kept in artificial insemination centres, Intensive Cattle Development Projects, Development of Gaushala and number of recognised slaughter houses.

Tables 14.22 to 14.24 show number of Government Poultry Farms, birds kept and eggs produced therein.

Table 14.25 depicts the data regarding procurement of milk and number of milk plants/milk chilling centres.

Table 14.26 depicts the estimated production of milk and per capita availability of milk per day in Haryana.

LIVESTOCK

Livestock and Poultry in Haryana : 2007

No. 14.1

District	Cattle	Buffaloes	Horses	Ponies	Donkeys	Mules	Sheep
1	2	3	4	5	6	7	8
Ambala	60,835	2,23,347	1,099	144	22	337	18,801
Panchkula	27,939	68483	119	18	122	231	2,253
Yamunanagar	1,05,662	2,16,328	1,028	226	77	141	13,543
Kurukshetra	82,899	2,56,882	1,287	199	33	143	12,808
Kaithal	85,017	3,84,470	2,013	364	118	672	21,874
Karnal	1,23,432	3,94,261	3,654	356	99	416	23,730
Panipat	40,693	2,59,993	1,224	74	35	101	8,845
Sonipat	69,646	3,64,913	1,102	216	164	394	14,658
Rohtak	54,710	2,77,359	554	273	367	388	24,364
Jhajjar	40,001	2,37,963	329	268	297	500	26,176
Faridabad	68,728	3,57,705	384	219	140	216	15,666
Gurgaon	31,178	1,31,964	828	140	437	244	6,116
Mewat	47,536	2,94,574	230	138	343	112	22,490
Rewari	27,650	1,74,449	321	257	334	3,780	11,363
Mahendragarh	31,554	2,26,398	509	70	127	382	43,511
Bhiwani	93,925	4,71,999	1,088	603	822	890	89,517
Jind	1,20,926	5,01,938	1,942	439	349	489	44,359
Hisar	1,67,573	4,86,057	1,157	306	288	371	82,098
Fatehabad	81,545	3,00,344	985	193	117	202	32,158
Sirsa	1,90,912	3,23,801	1,241	237	547	591	87,049
Total 2007	15,52,361	59,53,228	21,094	4,740	4,838	10,600	6,01,379

LIVESTOCK

Livestock and Poultry in Haryana : 2007

No. 14.1 (Concld.)

District	Goats	Camels	Pigs	Domestic Dogs	Total	Poultry
1	9	10	11	12	13	14
Ambala	6,916	—	5,893	8,566	325,960	6,21,689
Panchkula	13,970	37	1,209	5,213	119,594	57,30,293
Yamunanagar	13,995	3	6,429	6,622	364,054	15,51,173
Kurukshetra	5,374	3	4,113	10,153	373,894	14,38,715
Kaithal	6,238	15	10,968	6,555	518,304	6,53,237
Karnal	11,454	13	10,057	12,531	580,003	50,97,097
Panipat	6,465	23	7,698	5,438	330,589	15,81,231
Sonipat	9,828	12	12,479	4,316	477,728	15,67,100
Rohtak	10,617	108	9,884	7,750	386,374	4,19,148
Jhajjar	13,848	304	6,056	17,576	343,318	1,40,207
Faridabad	24,180	9	8,981	11,018	487,246	65,572
Gurgaon	14,207	163	8,364	10,239	203,880	9,34,563
Mewat	83,169	410	2,315	2,449	453,766	1,24,016
Rewari	31,033	2,421	1,372	8,019	260,999	4,96,238
Mahendragarh	78,716	5,487	755	3,104	390,613	3,95,019
Bhiwani	89,854	11,696	8,094	16,197	784,685	7,94,720
Jind	9,924	343	15,545	832	697,086	42,41,226
Hisar	30,959	2,836	10,238	14,927	796,810	23,72,896
Fatehabad	16,121	3,595	2,321	15,983	453,564	2,90,454
Sirsa	61,452	11,130	750	23,962	701,672	2,70,903
Total 2007	5,38,320	38,608	1,33,521	1,91,450	90,50,139	2,87,85,497

Source :—Director General, Animal Husbandry and Dairying, Haryana.

LIVESTOCK

Cattle in Haryana : 2007

No. 14.2

District	Indigenous male cattle over 3 years				Indigenous female cattle over 3 years			
	For Breeding only	For agriculture and Breeding	For Bullock cart and Breeding	Others	In Milk	Dry	Not calved once	Others
1	2	3	4	5	6	7	8	9
Ambala	220	2,631	3,271	1,109	7,690	3,710	822	599
Panchkula	78	5,692	799	2,936	5,130	2,144	561	513
Yamunanagar	146	3,217	1,590	842	11,397	4,082	1,310	716
Kurukshetra	63	320	1,184	630	5,205	3,130	598	97
Kaithal	206	5,457	11,705	4,645	12,166	5,834	1,502	475
Karnal	111	740	1,614	571	10,058	6,786	1,066	447
Panipat	203	758	848	328	7,192	3,467	812	395
Sonipat	254	1,028	2,534	634	12,744	7,907	710	450
Rohtak	216	3,818	9,026	3,729	7,961	2,915	596	812
Jhajjar	209	568	1,974	303	7,379	3,862	1,125	552
Faridabad	177	645	2,969	484	16,322	5,263	969	316
Gurgaon	72	191	240	108	6,000	2,293	387	830
Mewat	96	613	1,224	315	13,298	5,577	797	287
Rewari	50	197	189	66	6,401	1,981	313	316
Mahendragarh	179	148	234	175	6,024	4,081	1,347	280
Bhiwani	305	5,131	6,098	3,475	18,581	7,127	2,967	767
Jind	3,698	10,229	17,589	18,363	16,373	10,363	1,428	441
Hisar	348	23,228	16,523	35,678	19,214	11,999	2,530	2,337
Fatehabad	412	9,881	8,804	8,677	9,459	5,655	1,125	381
Sirsa	352	1,168	12,311	3,863	29,125	13,851	2,658	1,495
Total 2007	7,395	75,660	100,726	86,931	227,719	112,027	23,623	12,506

LIVESTOCK

Cattle in Haryana : 2007

No. 14.2 (Contd.)

District	Exotic and crossbred male cattle over 2.5 years				Exotic and crossbred female cattle over 2.5 years			
	For Breeding only	For Agriculture and breeding	For Bullock cart and Breeding	Others	In milk	Dry	Not calved once	Others
1	10	11	12	13	14	15	16	17
Ambala	181	776	1901	600	10,929	4,139	699	466
Panchkula	35	147	135	53	1,478	557	83	19
Yamunanagar	179	1,089	1673	337	25,105	9,642	2,220	360
Kurukshetra	147	574	2329	689	21,083	10,179	1,994	232
Kaithal	55	529	2360	256	7,765	2,631	404	286
Karnal	259	841	2914	604	29,663	13,612	2,793	724
Panipat	55	260	530	118	5,883	1,855	280	53
Sonipat	91	246	693	105	9,116	2,254	283	137
Rohtak	26	102	500	137	3,472	966	165	92
Jhajjar	25	86	194	125	4,599	962	217	120
Faridabad	109	227	711	179	9,184	2,379	550	130
Gurgaon	20	18	57	202	5,418	970	275	541
Mewat	11	110	321	57	3,369	969	155	59
Rewari	10	7	15	15	3,397	913	261	138
Mahendragarh	17	3	7	5	3,001	1,015	184	49
Bhiwani	44	61	239	50	6,946	1,690	313	146
Jind	152	295	474	310	3,161	1,288	290	34
Hisar	54	343	326	427	7,570	2,507	563	186
Fatehabad	52	280	1032	543	6,351	3,271	501	85
Sirsa	216	548	4431	1,347	27,960	10,563	1,873	610
Total 2007	1,738	6,542	20,842	6,159	1,95,450	72,362	14,103	4,467

LIVESTOCK

Cattle in Haryana : 2007

No. 14.2 (Concld.)

District	Calves under one year		Indigenous Calves under one year		Exotic and Crossbreed calves one to 2.5 years		Indigenous calves one to 3 years		Total Cattle
	Male	Female	Male	Female	Male	Female	Male	Female	
1	18	19	20	21	22	23	24	25	26
Ambala	2,149	4,917	1,583	3,393	1,032	4,129	1,046	2,843	60,835
Panchkula	324	606	1,619	1,937	149	515	979	1,450	27,939
Yamunanagar	5,450	12,206	2,505	5,599	1,976	8,941	1,375	3,705	1,05,662
Kurukshetra	4,354	11,455	1,201	2,568	1,489	10,244	550	2,584	82,899
Kaithal	1,907	4,033	4,333	5,900	707	2,760	3,393	5,708	85,017
Karnal	6,827	15,709	2,669	5,204	2,519	12,126	1,246	4,329	1,23,432
Panipat	1,568	3,271	2,253	3,706	544	1,825	1,924	2,565	40,693
Sonipat	2,917	5,131	3,990	6,842	755	2,895	2,617	5,313	69,646
Rohtak	1,398	1,970	3,664	4,458	567	1,271	4,153	2,696	54,710
Jhajjar	1,446	2,824	2,486	4,751	373	1,580	982	3,259	40,001
Faridabad	2,417	4,241	4,359	7,800	645	2,238	1,814	4,600	68,728
Gurgaon	1,319	2,759	2,044	3,170	130	1,593	585	1,956	31,178
Mewat	1,276	1,847	4,775	6,693	223	802	1,258	3,404	47,536
Rewari	953	2,011	2,153	3,733	84	1,302	412	2,733	27,650
Mahendragarh	831	1,736	1,946	4,228	62	1,350	911	3,741	31,554
Bhiwani	2,183	4,054	7,284	10,578	479	2,699	4,190	8,518	93,925
Jind	1,015	1,780	7,974	8,673	390	1,470	7,778	7,358	1,20,926
Hisar	2,452	4,247	7,342	10,757	645	3,161	7,671	7,465	1,67,573
Fatehabad	2,323	3,564	3,185	5,245	479	3,023	2,368	4,849	81,545
Sirsa	6,949	14,191	8,508	15,863	1,386	13,388	3,028	15,228	1,90,912
Total 2007	50,058	1,02,552	75,873	1,21,098	14,634	77,312	48,280	94,304	15,52,361

Source :—Director General, Animal Husbandry and Dairying, Haryana.

LIVESTOCK

Buffaloes in Haryana : 2007

No. 14.3

District	Male over 3 years			
	For Breeding only	For Agriculture	For Bullock cart	Others
1	2	3	4	5
Ambala	350	958	3,074	267
Panchkula	195	42	134	19
Yamunanagar	517	3,041	7,052	844
Kurukshetra	406	1,032	7,334	476
Kaithal	904	2,340	13,566	637
Karnal	1481	4,423	17,621	613
Panipat	593	3,226	12,490	1,080
Sonipat	673	3,295	14,051	358
Rohtak	391	253	3,243	606
Jhajjar	383	87	205	153
Faridabad	871	1,816	7,489	664
Gurgaon	81	24	65	125
Mewat	263	150	655	64
Rewari	369	29	63	81
Mahendragarh	176	18	23	10
Bhiwani	511	296	269	154
Jind	684	1,538	10,005	814
Hisar	647	89	179	462
Fatehabad	526	100	183	91
Sirsa	595	139	413	101
Total 2007	10,616	22,896	98,114	7,619

LIVESTOCK

Buffaloes in Haryana : 2007

No. 14.3 (Concld.)

District	Female over 3 years				Calves under one year		Calves one to three years		Total Buffaloes
	In Milk	Dry	Not yet calved	Others	Male	Female	Male	Female	
1	6	7	8	9	10	11	12	13	14
Ambala	83559	29,634	4,915	1,877	20,460	41,214	4,941	32,098	2,23,347
Panchkula	28310	8,414	1,715	471	6,442	12,005	1,074	9,662	68,483
Yamunanagar	68956	22,682	7,264	1,442	21,148	42,323	7,945	33,114	2,16,328
Kurukshetra	84178	35,323	8,202	1,408	23,757	44,511	7,118	43,137	2,56,882
Kaithal	117996	53,783	11,126	3,048	38,641	63,926	11,301	67,202	3,84,470
Karnal	118328	57,104	14,095	3,387	36,900	63,109	14,608	62,592	3,94,261
Panipat	83159	28,385	8,312	807	29,597	44,226	11,978	36,140	2,59,993
Sonipat	121473	37,530	6,447	2,385	43,687	64,100	16,822	54,092	3,64,913
Rohtak	93911	29,038	4,724	—	33,130	53,995	9,083	48,985	2,77,359
Jhajjar	83978	21,451	5,815	947	31,076	47,950	3,645	42,273	2,37,963
Faridabad	139687	42,918	9,331	1,984	37,159	66,740	9,135	39,911	3,57,705
Gurgaon	54582	11,827	2,285	308	16,374	27,882	954	17,457	1,31,964
Mewat	110357	37,641	7,764	1,631	36,501	60,172	5,172	34,204	2,94,574
Rewari	60997	19,473	3,287	1,444	19,621	36,980	645	31,460	1,74,449
Mahendragarh	80661	25,696	4,019	1,169	22,905	48,081	868	42,772	2,26,398
Bhiwani	149628	50,502	11,630	1,844	49,941	91,942	3,721	111,561	4,71,999
Jind	149042	64,449	17,270	3,008	53,821	86,212	16,169	98,926	5,01,938
Hisar	158090	56,317	15,273	4,516	56,780	93,410	8,971	91,323	4,86,057
Fatehabad	96535	39,973	8,746	1,180	29,987	54,183	2,940	65,900	3,00,344
Sirsa	103866	44,615	9,830	2,665	29,173	58,334	2,832	71,238	3,23,801
Total 2007	19,87,293	7,16,755	1,62,050	35,521	6,37,100	11,01,295	1,39,922	10,34,047	59,53,228

Source :—Director General, Animal Husbandry and Dairying, Haryana.

LIVESTOCK

Horses in Haryana : 2007

No. 14.4

District	Under three years		Three years and above			Total
	Male	Female	Male		Female	
			For cart	For sports		
1	2	3	4	5	6	7
Ambala	152	153	249	31	514	1,099
Panchkula	9	15	26	3	66	119
Yamunanagar	102	155	281	20	470	1,028
Kurukshetra	138	239	333	21	556	1,287
Kaithal	275	325	609	68	736	2,013
Karnal	414	847	745	316	1,332	3,654
Panipat	131	171	226	24	672	1,224
Sonipat	106	197	230	26	543	1,102
Rohtak	73	108	117	15	241	554
Jhajjar	52	76	44	4	153	329
Faridabad	45	60	73	6	200	384
Gurgaon	146	157	71	99	355	828
Mewat	28	24	87	5	86	230
Rewari	34	40	92	2	153	321
Mahendragarh	20	79	99	3	308	509
Bhiwani	195	224	158	43	468	1,088
Jind	238	397	411	49	847	1,942
Hisar	153	277	164	37	526	1,157
Fatehabad	121	216	143	57	448	985
Sirsa	138	259	143	43	658	1,241
Total 2007	2,570	4,019	4,301	872	9,332	21,094

Source :—Director General, Animal Husbandry and Dairying, Haryana.

LIVESTOCK

Ponies in Haryana : 2007

No. 14.5

District	Under three years		Three years and above			Total
	Male	Female	Male		Female	
			For cart	For sports		
1	2	3	4	5	6	7
Ambala	59	20	27	—	38	144
Panchkula	—	—	8	—	10	18
Yamunanagar	16	13	117	10	70	226
Kurukshetra	93	8	52	1	45	199
Kaithal	19	27	180	2	136	364
Karnal	46	29	119	28	134	356
Panipat	17	19	30		8	74
Sonipat	42	36	75	1	62	216
Rohtak	15	15	187	—	56	273
Jhajjar	56	17	154	7	34	268
Faridabad	42	9	149	2	17	219
Gurgaon	13	12	90	6	19	140
Mewat	7	13	101	7	10	138
Rewari	59	9	150	5	34	257
Mahendragarh	27	4	32	—	7	70
Bhiwani	181	61	257	4	100	603
Jind	54	46	210	16	113	439
Hisar	23	28	179	2	74	306
Fatehabad	12	20	108	5	48	193
Sirsa	46	13	146	1	31	237
Total 2007	827	399	2,371	97	1,046	4,740

Source :-Director General, Animal Husbandry and Dairying, Haryana.

LIVESTOCK

Donkeys and Mules in Haryana : 2007

No. 14.6

District	Donkeys					Mules		
	under 3 years		3 years and above		Total	Under 3 years and above		Total
	Male	Female	Male	Female		Male	Female	
1	2	3	4	5	6	7	8	9
Ambala	—	6	9	7	22	57	280	337
Panchkula	8	16	35	63	122	16	215	231
Yamunanagar	4	28	21	24	77	12	129	141
Kurukshetra	7	3	20	3	33	38	105	143
Kaithal	13	27	46	32	118	173	499	672
Karnal	38	13	28	20	99	185	231	416
Panipat	2	—	32	1	35	26	75	101
Sonipat	36	23	55	50	164	87	307	394
Rohtak	59	26	175	107	367	98	290	388
Jhajjar	46	11	139	101	297	80	420	500
Faridabad	14	15	68	43	140	64	152	216
Gurgaon	63	70	179	125	437	69	175	244
Mewat	46	64	136	97	343	29	83	112
Rewari	42	29	165	98	334	1	3,779	3,780
Mahendragarh	20	17	62	28	127	68	314	382
Bhiwani	111	51	514	146	822	226	664	890
Jind	21	5	302	21	349	52	437	489
Hisar	58	35	116	79	288	44	327	371
Fatehabad	5	6	59	47	117	28	174	202
Sirsa	32	63	151	301	547	45	546	591
Total 2007	625	508	2,312	1,393	4,838	1,398	9,202	10,600

Source :—Director General, Animal Husbandry and Dairying, Haryana.

LIVESTOCK

Sheep in Haryana : 2007

No. 14.7

District	Under 6 months				6 months and above				Total
	Indigenous		Crossbreed/Exotic		Indigenous		Crossbreed/Exotic		
	Male	Female	Male	Female	Male	Female	Male	Female	
1	2	3	4	5	6	7	8	9	10
Ambala	1297	3,707	243	488	1,373	9,583	174	1,936	18,801
Panchkula	211	358	4	40	134	1,365	6	135	2,253
Yamunanagar	1201	2,978	10	549	1,146	7,066	21	572	13,543
Kurukshetra	940	2,590	68	139	972	7,714	90	295	12,808
Kaithal	2156	3,989	77	185	2,088	12,996	59	324	21,874
Karnal	2340	4,116	92	360	1,827	13,948	168	879	23,730
Panipat	697	1,352	150	233	833	4,632	215	733	8,845
Sonipat	1505	2,755	77	104	1,397	8,414	54	352	14,658
Rohtak	3048	4,471	35	117	2,166	14,303	11	213	24,364
Jhajjar	2465	6,049	215	335	1,901	14,176	160	875	26,176
Faridabad	1540	2,921	35	107	1,617	8,988	38	420	15,666
Gurgaon	701	1,302	27	90	614	3,054	23	305	6,116
Mewat	2266	4,364	23	82	2,162	13,369	49	175	22,490
Rewari	1180	1,894	35	25	659	7,430	13	127	11,363
Mahendragarh	4065	8,041	262	494	2,415	27,089	121	1,024	43,511
Bhiwani	10817	17,314	445	281	5,388	53,798	291	1,183	89,517
Jind	4088	8,250	189	326	2,964	27,203	136	1,203	44,359
Hisar	7515	15,222	331	697	5,256	49,940	519	2,618	82,098
Fatehabad	3251	5,585	25	94	2,329	20,614	111	149	32,158
Sirsa	8055	15,759	94	156	5,754	56,403	78	750	87,049
Total 2007	59,338	113,017	2,437	4,902	42,995	362,085	2,337	14,268	601,379

Source :—Director General, Animal Husbandry and Dairying, Haryana.

GOATS, CAMELS AND PIGS IN HARYANA

LIVESTOCK

Goats Camels and Pigs in Haryana : 2007

No. 14.8

District	One year and above Goats				Under one year Goats		Total Goats
	Male	Female			Male	Female	
		In milk	Dry	Not calved once			
1	2	3	4	5	6	7	8
Ambala	712	2,686	1,316	193	695	1,314	6,916
Panchkula	1216	4,787	2,813	1,255	1,480	2,419	13,970
Yamunanagar	1134	4,806	2,521	1,497	1,670	2,367	13,995
Kurukshetra	371	1,807	1,274	349	481	1,092	5,374
Kaithal	608	1,999	1,369	438	562	1,262	6,238
Karnal	956	3,608	2,638	576	1,312	2,364	11,454
Panipat	800	2,067	1,247	268	844	1,239	6,465
Sonipat	746	3,757	2,133	197	1,088	1,907	9,828
Rohtak	760	3,941	2,202	555	1,068	2,091	10,617
Jhajjar	785	4,921	3,120	359	1,430	3,233	13,848
Faridabad	2248	9,293	4,649	625	3,173	4,192	24,180
Gurgaon	821	5,473	3,180	431	1,565	2,737	14,207
Mewat	6434	29,107	18,778	4,019	10,518	14,313	83,169
Rewari	1222	10,815	8,327	1,348	3,404	5,917	31,033
Mahendragarh	2160	31,142	17,779	2,163	9,731	15,741	78,716
Bhiwani	4872	31,043	20,306	4,570	11,171	17,892	89,854
Jind	629	3,251	2,477	429	1,043	2,095	9,924
Hisar	2217	10,789	6,848	1,381	3,419	6,305	30,959
Fatehabad	1157	5,168	4,234	776	1,833	2,953	16,121
Sirsa	2781	21,949	16,252	2,953	5,674	11,843	61,452
Total 2007	32,629	192,409	123,463	24,382	62,161	103,276	538,320

LIVESTOCK

Goats Camels and Pigs in Haryana : 2007

No. 14.8 (Concld.)

District	Camels					Pigs	Dogs	Rabbits
	Four years and above		Under four year		Total Camels			
	Male	Female	Male	Female				
	9	10	11	12	13	14	15	16
Ambala	—	—	—	—	—	5,893	8,566	125
Panchkula	28	2	6	1	37	1,209	5,213	20
Yamunanagar	—	3	—	—	3	6,429	6,622	74
Kurukshetra	—	—	3	—	3	4,113	10,153	30
Kaithal	10	2	1	2	15	10,968	6,555	29
Karnal	4	7	1	1	13	10,057	12,531	69
Panipat	8	9	2	4	23	7,698	5,438	14
Sonipat	12	—	—	—	12	12,479	4,316	19
Rohtak	30	40	22	16	108	9,884	7,750	69
Jhajjar	102	142	28	32	304	6,056	17,576	19
Faridabad	7	2	—	—	9	8,981	11,018	140
Gurgaon	62	36	40	25	163	8,364	10,239	51
Mewat	352	21	37	—	410	2,315	2,449	320
Rewari	874	1,214	189	144	2,421	1,372	8,019	—
Mahendragarh	2072	2,426	482	507	5,487	755	3,104	3
Bhiwani	2208	6,915	978	1,595	11,696	8,094	16,197	11
Jind	73	206	15	49	343	15,545	832	1
Hisar	361	2,169	72	234	2,836	10,238	14,927	49
Fatehabad	544	2,758	78	215	3,595	2,321	15,983	58
Sirsa	1886	8,141	320	783	11,130	750	23,962	18
Total 2007	8,633	24,093	2,274	3,608	38,608	133,521	191,450	1,119

Source :—Director General, Animal Husbandry and Dairying, Haryana.

LIVESTOCK

Fowls, Ducks and other Poultry in Haryana : 2007

No. 14.9

District	Backyard Poultry						Others	Total Backyard Poultry	Total Farm Poultry	Grand Total
	Fowls			Ducks						
	Hens	Cocks	Chickens	Ducks	Drakes	Duckling				
1	2	3	4	5	6	7	8	9	10	11
Ambala	3,608	2,044	18,459	—	42	—	232	24,385	597,304	6,21,689
Panchkula	383	190	183	—	—	—	66	822	57,29,471	57,30,293
Yamunanagar	1,353	652	700	10	20	7	6	2,748	15,48,425	15,51,173
Kurukshetra	1,734	1,377	23,165	41	36	5	57	26,415	14,12,300	14,38,715
Kaithal	42,527	2,080	17,686	15	23	4	2	62,337	5,90,900	6,53,237
Karnal	2,989	1,590	2,832	13	111	2	120	7,657	50,89,440	50,97,097
Panipat	5,821	2,131	2,968	—	—	4	4	10,928	15,70,303	15,81,231
Sonipat	2,882	1,818	1,021	9	12	2	2	5,746	15,61,354	15,67,100
Rohtak	2,255	1,408	13,323	5	307	4	446	17,748	4,01,400	4,19,148
Jhajjar	775	1,142	7,179	4	7	—	100	9,207	1,31,000	1,40,207
Faridabad	4,402	2,235	995	32	43	3	62	7,772	57,800	65,572
Gurgaon	608	300	606	6	9	—	34	1,563	9,33,000	9,34,563
Mewat	17,935	8,925	19,168	91	100	33	25	46,277	77,739	1,24,016
Rewari	2,905	3,001	2,707	8	17	—	—	8,638	4,87,600	4,96,238
Mahendragarh	607	225	136	—	—	—	—	968	3,94,051	3,95,019
Bhiwani	1,304	1,405	1,132	3	22	12	222	4,100	7,90,620	7,94,720
Jind	40,600	2,347	27,447	19	37	12	39	70,501	41,70,725	42,41,226
Hisar	1,535	1,108	546	10	14	2	170	3,385	23,69,511	23,72,896
Fatehabad	1,318	1,050	431	32	51	—	2	2,884	2,87,570	2,90,454
Sirsa	3,853	2,079	907	21	23	38	325	7,246	2,63,657	2,70,903
Total 2007	1,39,394	37,107	141,591	319	874	128	1,914	321,327	2,84,64,170	2,87,85,497

Source :—Director General, Animal Husbandry and Dairying, Haryana.

LIVESTOCK

Number of Cattle and Poultry in Haryana per Square Kilometre : 2007

No. 14.10

Districts	Number in 2007 per Square Kilometre							
	Cattle	Buffaloes	Horses and Ponies	Donkeys	Sheep	Goats	Camels	Poultry
1	2	3	4	5	6	7	8	9
Ambala	36	137	1	(a)	12	4	(a)	469
Panchkula	33	76	(a)	(a)	3	16	(a)	6,159
Yamunanagar	61	124	1	(a)	9	8	(a)	863
Kurukshetra	55	168	1	(a)	8	4	(a)	899
Kaithal	37	165	1	(a)	9	3	(a)	270
Karnal	50	151	1	(a)	7	5	(a)	1,866
Panipat	32	204	1	(a)	7	5	(a)	1,388
Sonipat	33	172	1	(a)	7	5	(a)	480
Rohtak	35	160	(a)	(a)	15	6	(a)	503
Jhajjar	20	145	(a)	(a)	14	8	(a)	193
Faridabad	39	207	(a)	(a)	9	14	(a)	20
Gurgaon	25	105	1	(a)	5	11	(a)	745
Mewat	26	160	(a)	(a)	12	45	(a)	67
Rewari	18	119	(a)	(a)	7	20	2	200
Mahendragarh	16	119	(a)	(a)	23	41	3	222
Bhiwani	20	99	(a)	(a)	19	19	2	172
Jind	45	188	1	(a)	17	4	(a)	1,643
Hisar	43	123	(a)	(a)	21	8	1	926
Fatehabad	32	117	(a)	(a)	13	6	1	114
Sirsa	45	77	(a)	(a)	20	15	3	67
Haryana State 2007	35	136	1	(a)	14	12	1	676

Source :—Director General, Animal Husbandry and Dairying, Haryana.

(a) Less than one.

LIVESTOCK

Number of Cattle and Poultry in Haryana per thousand Human beings : 2007

No. 14.11

District	Number in 2007 per thousand human beings*							
	Cattle	Buffaloes	Horses and Ponies	Donkeys	Sheep	Goats	Camels	Poultry
1	2	3	4	5	6	7	8	9
Ambala	55	213	1	(a)	19	7	(a)	728
Panchkula	62	146	(a)	(a)	5	30	(a)	11,807
Yamunanagar	103	211	1	(a)	15	14	(a)	1,464
Kurukshetra	101	311	2	(a)	16	7	(a)	1,667
Kaithal	91	404	3	(a)	23	7	(a)	662
Karnal	98	299	2	(a)	14	9	(a)	3,690
Panipat	42	267	1	(a)	9	7	(a)	1,820
Sonipat	54	285	1	(a)	12	8	(a)	796
Rohtak	66	297	1	(a)	27	11	(a)	934
Jhajjar	42	302	(a)	(a)	29	17	1	403
Faridabad	35	182	(a)	(a)	8	12	(a)	17
Gurgaon	36	152	1	(a)	7	16	(a)	1,073
Mewat	48	299	(a)	(a)	23	84	(a)	125
Rewari	37	247	1	1	16	41	3	417
Mahendragarh	37	279	(a)	(a)	54	97	7	519
Bhiwani	66	331	1	1	63	63	8	577
Jind	102	428	2	(a)	38	8	(a)	3,732
Hisar	112	318	1	(a)	55	21	2	2,400
Fatehabad	100	369	1	(a)	40	20	4	360
Sirsa	173	293	1	(a)	78	57	10	255
Haryana State 2007	74	283	1	(a)	29	26	2	1,413

Source :—Director General, Animal Husbandry and Dairying, Haryana.

*Based on population of 2001.

(a) Less than one.

LIVESTOCK

Number of Livestock and Poultry in various States of India : 2007(P)

No. 14.12 (Number 000)

State	Cattle	Buffaloes	Sheep	Goats	Horses and Ponies	Others*	Total Livestock	Poultry
1	2	3	4	5	6	7	8	9
Andhra Pradesh	11223	13272	25539	9626	26	489	60175	123981
Arunachal Pradesh	503	3	20	292	6	589	1413	1348
Assam	10041	500	354	4320	11	2000	17227	29060
Bihar	12559	6690	218	10167	51	656	30342	11420
Jharkhand	8781	1506	483	6592	5	733	18100	11231
Gujarat	7976	8774	2002	4640	14	110	23515	13352
Goa	71	37	—	11	—	58	177	505
Haryana	1552	5953	601	538	26	189	8859	28785
Himachal Pradesh	2269	762	901	1241	13	30	5217	810
Jammu & Kashmir	3443	1050	4127	2068	167	131	10987	6683
Karnataka	10503	4327	9558	6153	11	307	30859	42068
Kerala	1740	58	1	1729	—	59	3587	15686
Madhya Pradesh	21915	9129	390	9014	27	220	40696	7387
Chhatisgarh	9491	1604	140	2768	1	413	14418	14246
Maharashtra	16184	6073	2909	10391	38	359	35954	64756
Manipur	342	62	9	51	1	324	789	2403
Meghalaya	887	23	21	365	2	524	1823	3093
Mizoram	35	6	1	16	1	269	328	1239
Nagaland	470	35	4	178	1	731	1419	3156
Orissa	12310	1190	1818	7127	—	612	23057	20600

(P) Provisional.

LIVESTOCK

Number of Livestock and Poultry in various States of India : 2007

No. 14.12 (Concld.) (Number 000)

States	Cattle	Buffaloes	Sheep	Goats	Horses and Ponies	Others*	Total Livestock	Poultry
1	2	3	4	5	6	7	8	9
Punjab	1777	5062	208	290	33	39	7408	10685
Rajasthan	12120	11092	11190	21503	25	734	56663	4946
Sikkim	135	—	3	92	—	40	270	157
Tamil Nadu	11189	2009	7991	9275	7	289	30759	128108
Tripura	954	14	4	633	—	264	1869	3701
Uttar Pradesh	18883	23812	1188	14793	122	1474	60272	8754
Uttaranchal	2235	1220	290	1335	15	45	5141	2602
West Bengal	19188	764	1577	15069	6	815	37419	86210
Union Territories	299	316	10	262	1	69	958	1859
All India 2007	199075	105343	71558	140537	611	12573	529698	648830
All India 2003	185181	97922	61469	124358	751	15320	485002	489012
All India 1997	198882	89918	57494	122721	826	15539	485384	347611

Source :—Ministry of Agriculture, Department of Animal Husbandry, Dairying & Fisheries Government of India, New Delhi.

* Dogs are not included.

Note :-Totals may not tally due to rounding off of the figures.

LIVESTOCK

Working cattle in various States of India : 2003

No. 14.13 (Number 000)

State	Cattle	Buffaloes	Total cattle & Buffaloes used for work only
1	2	3	4
Andhra Pradesh	35,79	4,01	39,80
Arunachal Pradesh	89	1	90
Assam	21,55	1,69	23,24
Bihar	22,05	2,19	24,24
Chhatisgarh	29,48	9,08	38,56
Delhi	—	3	3
Gujarat	24,93	79	25,72
Goa	22	5	27
Haryana	2,81	1,41	4,22
Himachal Pradesh	6,44	1	6,45
Jammu & Kashmir	4,75	31	5,06
Jharkhand	31,66	5,54	37,20
Karnataka	28,73	1,08	29,81
Kerala	11	8	19
Madhya Pradesh	62,11	2,04	64,15
Maharashtra	59,50	1,97	61,47
Manipur	1,27	18	1,45
Meghalaya	1,72	6	1,78
Mizoram	4	1	5
Nagaland	32	10	42
Orissa	49,05	5,38	54,43
Punjab	2,24	72	2,96
Rajasthan	21,03	42	21,45
Sikkim	20	—	20
Tamil Nadu	9,31	31	9,62
Tripura	1,80	4	1,84
Uttar Pradesh	52,33	14,62	66,95
Uttranchal	6,24	33	6,57
West Bengal	50,62	5,82	56,44
Union Territories	50	6	56
All India 2003	**5,27,69**	**58,34**	**5,86,03**

Source :—Ministry of Agriculture, Department of Animal Husbandry, Dairying & Fisheries Government of India, New Delhi.

Note :- The figures are only in respect of male cattle and buffaloes as the data in respect of female cattle and buffaloes are not being collected by the source agency.

ANIMAL HUSBANDRY

Veterinary Institutions Functioning

No. 14.14

Year/District	GVH	RAIC	GVD	SMC/ KVC	Sheep Wool Extension Centres	Poultry Farms/ PEC/ IDB Poultry-cum-Pigery Centres	Piggery Farms	Horse Breeding Centre	Gosadan
1	2	3	4	5	6	7	8	9	10
1966-67	125	17	66	97	23	17	—	—	1
1970-71	154	37	71	337	25	13	2	—	2
1980-81	301	60	273	765	29	22	2	1	1
1990-91	495	60	679	777	59	22	2	1	2
1995-96	546	60	859	751	59	22	2	1	2
2000-01	579	60	853	751	59	22	2	1	2
2005-06	673	60	999	745	59	35	2	1	2
2010-11	942	—	1,809	—	—	—	2	—	2
2011-12	943	—	1,809	—	—	—	2	—	2
Ambala	37	—	94	—	—	—	1	—	1
Panchkula	15	—	30	—	—	—	—	—	—
Yamunanagar	24	—	64	—	—	—	—	—	—
Kurukshetra	47	—	73	—	—	—	—	—	—
Kaithal	41	—	81	—	—	—	—	—	—
Karnal	49	—	134	—	—	—	—	—	—
Panipat	34	—	73	—	—	—	—	—	—
Sonipat	51	—	87	—	—	—	—	—	—
Rohtak	64	—	35	—	—	—	—	—	—
Jhajjar	90	—	53	—	—	—	—	—	—
Faridabad	16	—	45	—	—	—	—	—	—
Palwal	20	—	92	—	—	—	—	—	—
Gurgaon	21	—	46	—	—	—	—	—	—
Mewat	21	—	65	—	—	—	—	—	—
Rewari	50	—	61	—	—	—	—	—	—
Mahendragarh	51	—	59	—	—	—	—	—	—
Bhiwani	74	—	146	—	—	—	—	—	—
Jind	60	—	172	—	—	—	—	—	—
Hisar	70	—	140	—	—	—	1	—	1
Fatehabad	49	—	87	—	—	—	—	—	—
Sirsa	59	—	172	—	—	—	—	—	—

Source :—Director General, Animal Husbandry and Dairying, Haryana.

GVH—Govt, Veterinary Hospital.
RAIC—Regional Artificial Insemination Centre.
GVD—Govt, Veterinary Dispensary.
SMC/KVC—Stockmen Centre/Key Village Centre.
PEC—Poultry Extention Centre includes 12 PEC and one Poultry Farm (22+13=35).

ANIMAL HUSBANDRY

Staff of Veterinary Institutions in Haryana

No. 14.15

Year/District	Number of Veterinary Surgeons	Number of Animal Husbandary Assistants	Number of Compounders of Provincialized Dispensaries	Number of VLDA	Number of Dressers and Farriers	Other Class IV
1	2	3	4	5	6	7
1966-67	115	9	79	77	23	—
1970-71	154	2	120	14	30	—
1980-81	322	4	312	907	22	2,546
1990-91	548	—	—	2,665	20	4,018
1995-96	634	—	—	2,736	23	4,572
2000-01	731	—	—	2,738	23	4,784
2005-06	697	—	—	2,848	23	4,538
2010-11	781	—	—	2,529	23	4,194
2011-12	921	—	—	2,368	23	4,183
Ambala	35	—	—	78	—	185
Panchkula	25*	—	—	35	—	38
Yamunanagar	23	—	—	62	—	74
Kurukshetra	45	—	—	91	—	220
Kaithal	30	—	—	93	—	221
Karnal	45	—	—	189	1	250
Panipat	32	—	—	75	—	174
Sonipat	46	—	—	138	1	193
Rohtak	60	—	—	114	1	213
Jhajjar	76	—	—	103	—	158
Faridabad	17	—	—	49	5	138
Palwal	18	—	—	58	—	71
Gurgaon	22	—	—	44	—	120
Mewat	16	—	—	60	—	119
Rewari	46	—	—	76	1	120
Mahendragarh	47	—	—	91	7	220
Bhiwani	73	—	—	218	7	255
Jind	56	—	—	234	—	251
Hisar	100	—	—	244	—	789
Fatehabad	49	—	—	131	—	144
Sirsa	59	—	—	185	—	230
Chandigarh	1	—	—	—	—	—

Source :—Director General, Animal Husbandry and Dairying, Haryana.

Note :– (i) From the year 1975-76 onwards, Stock Assistants working in all the Schemes have been included.

(ii) Compounders merged as VLDA.

VLDA :— Veterinary and Livestock Development Assistant.

* Including figures of H.O. PKL.

ANIMAL HUSBANDRY

Work done in the Veterinary Institutions in Haryana

No. 14.16

Year/District	Number of cases treated	Castrations performed	Number of inoculations and vaccinations performed			
			R.P.	PPR	H.S.	B.Q.
1	2	3	4	5	6	7
1966-67	11,07	1,80	5,56	—	10,00	—
1970-71	11,86	1,48	7,97	—	9,53	18
1980-81	15,13	19	26,26	—	31,99	30
1990-91	21,27	8	27,84	—	49,90	61
1995-96	27,31	4	—	—	56,57	71
2000-01	26,59	6	—	—	70,55	34
2005-06	47,19	7	—	—	75,45	36
2010-11	39,46	8	—	411	85,15	86
2011-12	28,71	11	—	15	90,07	12
Ambala	1,41	@	—	1	4,15	—
Panchkula	38	1	—	—	1,16	—
Yamunanagar	92	@	—	1	3,86	—
Kurukshetra	1,39	@	—	1	3,88	—
Kaithal	2,73	1	—	—	4,79	—
Karnal	1,67	@	—	4	6,18	—
Panipat	1,01	1	—	—	3,79	—
Sonipat	1,15	1	—	—	5,54	—
Rohtak	1,16	3	—	1	4,11	—
Jhajjar	1,14	1	—	—	3,16	—
Faridabad	47	@	—	—	2,50	—
Palwal	75	1	—	2	3,07	—
Gurgaon	1,15	@	—	—	1,94	—
Mewat	90	@	—	1	3,04	—
Rewari	69	@	—	—	2,58	—
Mahendragarh	1,54	@	—	—	3,08	—
Bhiwani	2,10	@	—	1	7,32	—
Jind	3,21	@	—	1	7,38	—
Hisar	1,88	1	—	—	7,57	2
Fatehabad	1,30	@	—	1	4,93	—
Sirsa	1,76	1	—	1	6,04	10

ANIMAL HUSBANDRY

Work done in the Veterinary Institutions in Haryana

No. 14.16 (Concld.) (In thousands)

Year/District	Number of inoculations and vaccinations performed							Total (4 to 14)
	R.K.	F.P.	Sheep Pox	Foot Mouth	Swine Fever	Entrotoximia	Others	
1	8	9	10	11	12	13	14	15
1966-67	37	8	—	—	—	—	8	16,09
1970-71	99	35	—	—	—	—	—	19,02
1980-81	6,09	3,96	2,36	1,56	25	3,26	8	76,11
1990-91	14,83	8,08	3,85	4,43	41	8,71	1,54	1,20,20
1995-96	23,34	11,94	7,22	16,35	33	7,00	1	1,23,47
2000-01	21,27	8,76	6,29	9,60	14	6,41	1,98	1,25,34
2005-06	27,75	13,94	6,41	68,42	35	6,44	2,85	2,01,97
2010-11	23,67	17,23	4,74	1,06,22	54	4,60	5	2,47,17
2011-12	41	75	4,80	70,91	13	4,44	62	1,72,40
Ambala	—	—	13	2,34	1	7	—	6,71
Panchkula	—	24	10	1,02	—	4	—	2,56
Yamunanagar	6	—	9	3,11	—	8	47	7,68
Kurukshetra	—	—	4	3,52	—	7	2	7,54
Kaithal	—	—	22	4,49	—	18	—	9,68
Karnal	20	20	16	5,21	3	9	—	12,11
Panipat	15	—	8	2,62	1	7	—	6,72
Sonipat	—	—	8	3,69	—	14	—	9,45
Rohtak	—	—	23	3,06	—	14	—	7,55
Jhajjar	—	—	17	2,38	—	15	—	5,86
Faridabad	—	—	9	3,21	—	11	1	5,92
Palwal	—	—	7	3,13	3	7	—	6,39
Gurgaon	—	31	10	1,40	—	4	—	3,79
Mewat	—	—	12	2,25	—	7	—	5,49
Rewari	—	—	10	1,72	—	13	—	4,53
Mahendragarh	—	—	32	2,30	—	42	—	6,12
Bhiwani	—	—	77	4,81	1	58	2	13,52
Jind	—	—	29	5,37	1	31	—	13,37
Hisar	—	—	77	7,65	3	69	—	16,73
Fatehabad	—	—	10	3,26	—	13	10	8,53
Sirsa	—	—	77	4,37	—	86	—	12,15

Source :—Director General, Animal Husbandry and Dairying, Haryana.

R.P.—Rinderpest, H.S.—Hameorrhagic Septicaimia,
B.Q.—Black Quarter, R.K. — Ranikhet,
@ : —Less than 500, F.P.—Fowlpox.
PPR - Peste-des Peffits Ruminants.

ANIMAL HUSBANDRY

Mortality Amongst Livestock due to Contagious Diseases in Haryana*

No. 14.17

Year/District	Cattle	Buffaloes	Equines	Sheep	Goats	Dogs	Camels	Pigs	Poultry
1	2	3	4	5	6	7	8	9	10
1966-67	687	673	8	336	209	—	219	—	—
1970-71	56	800	7	—	—	—	—	—	—
1980-81	338	—	—	—	—	—	—	—	—
1990-91	14	95	—	—	—	—	—	—	826
1995-96	9	85	—	—	—	—	—	—	—
2000-01	31	98	—	—	—	—	—	—	—
2005-06	1	35	—	—	—	—	—	—	—
2010-11	—	—	—	—	—	—	—	—	—
2011-12	12	64	—	—	—	—	—	—	—
Ambala	—	—	—	—	—	—	—	—	—
Panchkula	—	—	—	—	—	—	—	—	—
Yamunanagar	—	—	—	—	—	—	—	—	—
Kurukshetra	—	—	—	—	—	—	—	—	—
Kaithal	—	—	—	—	—	—	—	—	—
Karnal	—	—	—	—	—	—	—	—	—
Panipat	—	—	—	—	—	—	—	—	—
Sonipat	—	—	—	—	—	—	—	—	—
Rohtak	5	14	—	—	—	—	—	—	—
Jhajjar	—	35	—	—	—	—	—	—	—
Faridabad	—	—	—	—	—	—	—	—	—
Palwal	—	—	—	—	—	—	—	—	—
Gurgaon	—	—	—	—	—	—	—	—	—
Mewat	—	—	—	—	—	—	—	—	—
Rewari	—	—	—	—	—	—	—	—	—
Mahendragarh	—	—	—	—	—	—	—	—	—
Bhiwani	7	15	—	—	—	—	—	—	—
Jind	—	—	—	—	—	—	—	—	—
Hisar	—	—	—	—	—	—	—	—	—
Fatehabad	—	—	—	—	—	—	—	—	—
Sirsa	—	—	—	—	—	—	—	—	—

Source :—Director General, Animal Husbandry and Dairying, Haryana.

* The outbreaks which have come to the notice of Director of Animal Husbandry and other Government Institutions.

ANIMAL HUSBANDRY

Number of Bulls kept in Artificial Insemination centres and the Work done under A.I. Scheme in Haryana

No. 14.18 ¼In

thousands½

Year/District	Number of bulls kept in Semen Banks. Semen/Key villages*		Number of bulls kept in key villages for natural Services		Number of animals covered at A.I.Centres			
					By A.I.Method		By natural method	
	Cows	Buff.	Cows	Buff.	Cows	Buff.	Cows	Buff.
1	2	3	4	5	6	7	8	9
1966-67	32	28	65	68	4	9	2	—
1970-71	17	28	37	51	33	40	2	—
1980-81	88	81	11	—	1,52	65	—	—
1990-91	1,18	1,03	—	—	4,00	3,22	—	—
1995-96	73	89	—	—	3,45	3,05	—	—
2000-01	71	1,08	—	—	2,55	3,06	—	—
2005-06	28	1,06	—	—	3,73	10,49	—	—
2010-11	25	1,03	—	—	6,53	15,78	—	—
2011-12	31	1,35	—	—	8,28	19,68	—	—
Ambala	—	—	—	—	43	78	—	—
Panchkula	—	—	—	—	69	75	—	—
Yamunanagar	13	30	—	—	9	24	—	—
Kurukshetra	—	—	—	—	63	92	—	—
Kaithal	—	—	—	—	33	1,30	—	—
Karnal	—	—	—	—	78	1,20	—	—
Panipat	—	—	—	—	32	82	—	—
Sonipat	—	—	—	—	41	1,13	—	—
Rohtak	—	—	—	—	21	86	—	—
Jhajjar	—	—	—	—	39	72	—	—
Faridabad	—	—	—	—	21	51	—	—
Palwal	—	—	—	—	24	76	—	—
Gurgaon	6	25	—	—	28	50	—	—
Mewat	—	—	—	—	24	69	—	—
Rewari	—	—	—	—	21	59	—	—
Mahendragarh	—	—	—	—	26	78	—	—
Bhiwani	—	—	—	—	57	1,60	—	—
Jind	—	—	—	—	33	1,66	—	—
Hisar	12	80	—	—	47	1,69	—	—
Fatehabad	—	—	—	—	31	1,06	—	—
Sirsa	—	—	—	—	88	1,12	—	—

Source : Director General, Animal Husbandry and Dairying, Haryana.

* Separate break up for number of bulls kept in K.V. units is not available and is included in the Number of A.I. Centres.

ANIMAL HUSBANDRY

Intensive Cattle Development Projects in Haryana

No. 14.19

Year/District	Number of large size Projects	Number of medium size Projects	Number of semen banks under projects
1	2	3	4
1975-76	2	5	6
1980-81	2	5	7
1990-91	2	5	7
1995-96	2	5	7
2000-01	2	5	7
2005-06	2	5	7
2010-11	2	5	7
2011-12	2	5	7
Ambala	—	1	1
Panchkula	—	—	—
Yamunanagar	—	—	—
Kurukshetra	—	1	1
Kaithal	—	—	—
Karnal	1	—	1
Panipat	—	—	—
Sonipat	—	—	—
Rohtak	—	—	—
Jhajjar	—	—	—
Faridabad	—	—	—
Palwal	—	—	—
Gurgaon	1	—	1
Mewat	—	—	—
Rewari	—	—	—
Mahendragarh	—	—	—
Bhiwani	—	1	1
Jind	—	1	1
Hisar	—	—	—
Fatehabad	—	—	—
Sirsa	—	1	1

Source :—Director General, Animal Husbandry and Dairying, Haryana.

ANIMAL HUSBANDRY

Development of Gaushalas and Cattle Catching Operations in Haryana

No. 14.20

Year/District	Developed Gaushala	Number of Gaushalas affiliated with Gaushala Sangh in the State	Number of cattle catching parties*		Number of animals caught	
			Stray Cattle	Wild Cattle	Stray Cattle	Wild Cattle
1	2	3	4	5	6	7
1966-67	—	49	—	—	726	143
1970-71	—	51	1	1	596	185
1980-81	29	56	1	—	171	34
1990-91	57	67	1	—	178	68
1995-96	57	71	1	—	—	—
2000-01	79	91	1	—	624	—
2005-06	215	215	1	—	357	—
2010-11	283	257	1	—	—	—
2011-12	283	283	1	—	22	—
Ambala	5	5	—	—	—	—
Panchkula	3	3	—	—	—	—
Yamunanagar	1	1	—	—	—	—
Kurukshetra	15	15	—	—	—	—
Kaithal	14	14	—	—	—	—
Karnal	15	15	—	—	—	—
Panipat	19	19	—	—	—	—
Sonipat	11	11	—	—	—	—
Rohtak	9	9	—	—	—	—
Jhajjar	7	7	—	—	—	—
Faridabad	8	8	—	—	—	—
Palwal	3	3	—	—	—	—
Gurgaon	3	3	—	—	—	—
Mewat	7	7	—	—	—	—
Rewari	5	5	—	—	—	—
Mahendragarh	15	15	—	—	—	—
Bhiwani	27	27	—	—	—	—
Jind	17	17	—	—	—	—
Hisar	31	31	1	—	22	—
Fatehabad	21	21	—	—	—	—
Sirsa	47	47	—	—	—	—

Source :—Director General, Animal Husbandry and Dairying, Haryana.

* The party is at the state level and only one cattle catching party worked after the year 1970-71 for the stray and wild cattle.

ANIMAL HUSBANDRY

Number of Recognised Slaughter Houses and Livestock Slaughtered therein in Haryana

No. 14.21 (in 000)

Year/District	Number of recognized Slaughter houses	Animals Slaughtered			
		Sheep	Goats	Pigs	Total
1	2	3	4	5	6
1966-67	33	94.1	—	4.8	98.9
1970-71	34	147.6	—	8.4	156.0
1980-81	43	45.0	91.0	19.1	155.1
1990-91	42	59.6	137.6	20.7	217.9
1995-96	46	62.9	102.6	19.4	184.9
2000-01	34	55.5	56.3	14.6	126.4
2005-06	28	38.4	57.5	10.7	106.6
2010-11	37	32.9	43.2	12.9	89.0
2011-12	37	27.0	40.5	12.5	80.0
Ambala	3	3.0	2.2	3.0	8.2
Panchkula	1	0.4	1.0	0.9	2.3
Yamunanagar	2	1.2	1.4	1.1	3.7
Kurukshetra	1	0.2	0.2	0.2	0.6
Kaithal	1	0.1	0.1	0.1	0.3
Karnal	3	2.8	4.3	1.7	8.8
Panipat	1	—	—	—	—
Sonipat	1	—	—	—	—
Rohtak	2	2.6	2.4	0.6	5.6
Jhajjar	1	—	0.1	—	0.1
Faridabad	1	3.8	8.3	1.1	13.2
Palwal	—	—	—	—	—
Gurgaon	2	—	0.4	—	0.4
Mewat	—	—	—	—	—
Rewari	1	—	0.9	—	0.9
Mahendragarh	2	—	3.3	0.3	3.6
Bhiwani	4	2.0	7.1	1.3	10.4
Jind	1	6.1	1.7	0.8	8.6
Hisar	5	1.2	2.3	0.4	3.9
Fatehabad	3	1.4	1.2	0.3	2.9
Sirsa	2	2.2	3.6	0.7	6.5

Source :—Director General, Animal Husbandry and Dairying, Haryana.

POULTRY STATISTICS

Number of Government Poultry Farms in Haryana

No. 14.22

Year/District	Government Poultry Farms	Poultry Extension Centres	Intensive Poultry Development Blocks	Poultry- cum- Piggery Centres	A.N.P. Block	Total
1	2	3	4	5	6	7
1966-67	1	3	10	4	—	18
1970-71	1	3	10	4	—	18
1980-81	2	3	10	2	5	22
1990-91	4	22	—	—	—	26
1995-96	4	22	—	—	—	26
2000-01	4	22	—	—	—	26
2005-06	4	22	—	—	—	26
2010-11	4	—	—	—	—	4
2011-12	4	—	—	—	—	4
Ambala	1	—	—	—	—	1
Panchkula	—	—	—	—	—	—
Yamunanagar	—	—	—	—	—	—
Kurukshetra	—	—	—	—	—	—
Kaithal	—	—	—	—	—	—
Karnal	—	—	—	—	—	—
Panipat	—	—	—	—	—	—
Sonipat	—	—	—	—	—	—
Rohtak	1	—	—	—	—	1
Jhajjar	—	—	—	—	—	—
Faridabad	—	—	—	—	—	—
Palwal	—	—	—	—	—	—
Gurgaon	—	—	—	—	—	—
Mewat	—	—	—	—	—	—
Rewari	—	—	—	—	—	—
Mahendragarh	—	—	—	—	—	—
Bhiwani	1	—	—	—	—	1
Jind	—	—	—	—	—	—
Hisar	1	—	—	—	—	1
Fatehabad	—	—	—	—	—	—
Sirsa	—	—	—	—	—	—

Source :—Director General, Animal Husbandry and Dairying, Haryana.

POULTRY STATISTICS

Poultry Birds in Government Poultry Farms in Haryana 2011-12

No. 14.23

District	Last year's balance	Birds hatched during the year	Birds received from other Farms	Total	Birds transferred to other Farms	Birds sold	Birds died	Males destroyed after sexing	Balance at the end of year
1	2	3	4	5	6	7	8	9	10
Ambala	1099	—	1202	2301	—	987	261	—	1053
Panchkula	—	—	—	—	—	—	—	—	—
Yamunanagar	—	—	—	—	—	—	—	—	—
Kurukshetra	—	—	—	—	—	—	—	—	—
Kaithal	—	—	—	—	—	—	—	—	—
Karnal	—	—	—	—	—	—	—	—	—
Panipat	—	—	—	—	—	—	—	—	—
Sonipat	—	—	—	—	—	—	—	—	—
Rohtak	—	—	—	—	—	—	—	—	—
Jhajjar	—	—	—	—	—	—	—	—	—
Faridabad	—	—	—	—	—	—	—	—	—
Palwal	—	—	—	—	—	—	—	—	—
Gurgaon	—	—	—	—	—	—	—	—	—
Mewat	—	—	—	—	—	—	—	—	—
Rewari	—	—	—	—	—	—	—	—	—
Mahendragarh	—	—	—	—	—	—	—	—	—
Bhiwani	—	—	—	—	—	—	—	—	—
Jind	—	—	—	—	—	—	—	—	—
Hisar	478	29067	1200	30745	—	29710	201	—	834
Fatehabad	—	—	—	—	—	—	—	—	—
Sirsa	—	—	—	—	—	—	—	—	—
Total	1577	29067	2402	33046	—	30697	462	—	1887

Source :—Director General, Animal Husbandry and Dairying, Haryana.

POULTRY STATISTICS

Egg Production in Government Poultry Farms in Haryana during 2011-12

No. 14.24

District	Last year's balance	Eggs laid during the year	Eggs received from other Farms	Total	Eggs dispatched to other Farms	Eggs Sold for hatching	Eggs sold for eatable purposes	Eggs issued for hatching	Destroyed or broken	Balance at the end of year
1	2	3	4	5	6	7	8	9	10	11
Ambala	634	106920	—	107554	—	17434	90120	—	—	—
Panchkula	—	—	—	—	—	—	—	—	—	—
Yamunanagar	—	—	—	—	—	—	—	—	—	—
Kurukshetra	—	—	—	—	—	—	—	—	—	—
Kaithal	—	—	—	—	—	—	—	—	—	—
Karnal	—	—	—	—	—	—	—	—	—	—
Panipat	—	—	—	—	—	—	—	—	—	—
Sonipat	—	—	—	—	—	—	—	—	—	—
Rohtak	—	—	—	—	—	—	—	—	—	—
Jhajjar	—	—	—	—	—	—	—	—	—	—
Faridabad	—	—	—	—	—	—	—	—	—	—
Palwal	—	—	—	—	—	—	—	—	—	—
Gurgaon	—	—	—	—	—	—	—	—	—	—
Mewat	—	—	—	—	—	—	—	—	—	—
Rewari	—	—	—	—	—	—	—	—	—	—
Mahendragarh	—	—	—	—	—	—	—	—	—	—
Bhiwani	—	—	—	—	—	—	—	—	—	—
Jind	—	—	—	—	—	—	—	—	—	—
Hisar	392	59042	—	59434	—	—	12598	45919	—	917
Fatehabad	—	—	—	—	—	—	—	—	—	—
Sirsa	—	—	—	—	—	—	—	—	—	—
Total	1026	165962	—	166988	—	17434	102718	45914	—	917

Source :—Director General, Animal Husbandry and Dairying, Haryana.

DAIRYING

Procurement of Milk, number of Milk Plants and Milk Chilling Centres in Haryana

No. 14.25

Year/District	Milk Procurement* (lac litres)	Milk Plants		Milk Chilling Centres	
		Number	Capacity (lac litres) per day	Number	Capacity (lac litres) per day
1	2	3	4	5	6
1978-79	283.5	5	2.35	6	0.75
1980-81	211.8	5	2.35	10	1.45
1985-86	598.5	5	3.15	16	2.70
1990-91	341.5	6	3.65	12	2.30
1995-96	434.1	5	5.15	9	1.70
1999-00	918.3	5	4.70	16	2.45
2000-01	1009.3	5	4.70	19	3.05
2001-02	1237.1	5	4.70	23	3.00
2005-06	1468.28	5	4.70	27	3.33
2010-11	1875.45	5	4.70	27	3.33
2011-12	1948.41	5	9.90	17	3.03
Rohtak/Sonipat/ Mahendragarh/ Rewari/Bhiwani/Jhajjar	422.42	1	2.50	4	0.70
Jind/Hisar/Fatehabad	385.53	1	2.10	2	0.50
Ambala/Yamunanagar/Panchkula	216.00	1	0.70	2	0.40
Karnal/Panipat Kurukshetra/Kaithal	168.76	—	—	2	0.40
Sirsa	516.60	1	2.10	3	0.33
Gurgaon/Faridabad	239.10	1	2.50	4	0.70

Source :—Haryana Dairy Development Corporation.

* Milk procured through societies only.

DAIRYING

Estimated production of Milk and per capita availability of milk per day in Haryana

No. 14.26

Year	Estimated production of milk (lakh tones)	Per capita availability of milk per day (grams)
1	2	3
1966-67	10.89	352
1977-78	17.27	412
1980-81	21.87	484
1985-86	25.55	478
1990-91	34.19	571
1991-92	35.65	579
1995-96	40.56	602
1996-97	42.04	611
1997-98	43.73	621
1998-99	45.27	626
1999-00	46.79	631
2000-01	48.49	640
2001-02	49.77	646
2002-03	51.36	656
2003-04	52.20	660
2004-05	52.20	660
2005-06	52.98	660
2006-07	53.67	660
2007-08	54.51	660
2008-09	57.45	668
2009-10	60.06	673
2010-11	62.67	680
2011-12	66.61	708

Source :—Director General, Animal Husbandry and Dairying, Haryana.

Note :— The estimates of milk production for the years 1967-68 to 1976-77 are not available as the scheme under which the information is collected was started only in 1977-78, District-wise estimates are not worked out.

SCTION XV

FORESTS

Area under forests is classified according to type of ownership. Forests owned by corporate bodies and private individuals have been included under private forests. Further the area under forests has also been classified according to its legal status, such as 'Reserved', 'Protected' and 'Unclassed'. Reserved forests are permanently dedicated either to the production of timber or other forest produce and the grazing and cultivation is not permitted. In protected forests these rights are allowed subject to certain restrictions. Unclassed forests include non-exploitable forests which owing to physical conditions or for other reasons have no prospect of being used as forests, area serving only protective purposes and area permanantly destroyed as forests but yet not converted to other land uses.

The area under Forests shown in this section will not tally with the figures shown under the section 'Agriculture' supplied by the Director of Land Records due to different definitions followed by the Forest and Land Records Departments. The Forest Department reckons entire area including non-wooded area under its control as the forest area whereas the Land Records Department calculates on the basis of actual area under forests.

The data have been obtained from the Principal Chief Conservator of Forests, Haryana.

Table 15.1—gives area under Forests—According to type of ownership in Haryana.

Table 15.2—indicates percentage of area under forests and forest area per lakh of population.

Table 15.3—depicts quantity and value of Major Forest Produce in respect of State Forests only.

Table 15.4—presents value of Minor Forest Produce in respect of State Forests only.

Table 15.5—presents forest area protected against fire and cattle grazing.

Table 15.6—relates to revenue and expenditure of Forest Department, Haryana.

FORESTS

Area under Forests in Haryana

No. 15.1 (In Square kilometres)

Year/District	State Forests			Private Forests		Total	Percentage of State forests to total Forests
	Reserved	Protected	Unclassed	Closed under Indian Forests Act	Closed under land Preservation Act		
1	2	3	4	5	6	7	8
1966-67	187	413	13	110	639	1,362	45.01
1970-71	160	485	106	74	653	1,478	50.81
1975-76	212	695	39	30	439	1,415	66.86
1980-81	224	1,022	38	42	336	1,662	77.26
1985-86	229	1,087	72	32	265	1,685	82.37
1990-91	247	1,080	89	23	263	1,702	83.20
1995-96	247	1,104	70	11	115	1,547	91.86
2000-01	249	1,154	21	4	125	1,553	91.69
2005-06	249	1,158	19	10	123	1,559	91.47
2010-11	249	1,166	17	11	241	1,684	85.04
2011-12(P)	250	1173	17	13	298	1751	82.24
Ambala	2	35	—	@	15	52	71.15
Panchkula	86	253	@	—	45	384	88.28
-amunanagar	70	131	3	—	14	218	93.58
Kurukshetra	18	27	—	—	—	45	100.00
Kaithal	37	35	4	—	—	76	100.00
Karnal	4	71	—	1	@	76	98.68
Panipat	—	41	—	1	—	42	97.62
Sonipat	—	74	—	—	11	85	87.06
Rohtak	—	40	4	—	2	46	95.65
Jhajjar	—	38	1	—	2	41	95.12
Faridabad	2	13	—	—	55	70	21.43
Palwal	1	26	1	—	@	28	100.00
Gurgaon	2	16	1	2	68	89	21.35
Mewat	@	12	@	2	65	79	15.19
Rewari	5	35	1	—	10	51	80.39
Mahendragarh	17	24	@	5	11	57	71.93
Bhiwani	2	87	@	2	—	91	97.80
Jind	4	62	2	@	—	68	100.00
Hisar	—	63	@	—	—	63	100.00
Fatehabad	—	42	@	@	—	42	100.00
Sirsa	@	48	@	@	—	48	100.00

@ less than one.

Source :—Forest Department, Haryana.

FORESTS

Percentage of Area under Forests and Forest Area per lakh of population in Haryana

No. 15.2

Year/District	Total Forest Area (Sq. Km.)	Total Geographical Area (Sq. Km.)	Percentage of forest area to total geographical area	Forest Area per lakh of population* (sq. km.)
1	2	3	4	5
1966-67	1,362	44,056	3.09	17.94
1970-71	1,478	44,056	3.35	14.73
1975-76	1,415	44,222	3.20	14.10
1980-81	1,662	44,212	3.76	12.86
1985-86	1,685	44,212	3.81	13.04
1990-91	1,702	44,212	3.85	10.34
1995-96	1,547	44,212	3.50	9.40
2000-01	1,553	44,212	3.51	9.43
2005-06	1,559	44,212	3.53	7.37
2010-11	1,684	44,212	3.81	6.64
2011-12(P)	1,751	44212	3.96	6.91
Ambala	52	1,574	3.30	4.57
Panchkula	384	898	42.76	68.71
Yamunanagar	218	1,768	12.33	17.95
Kurukshetra	45	1,530	2.94	4.67
Kaithal	76	2,317	3.28	7.08
Karnal	76	2,520	3.02	5.05
Panipat	42	1,268	3.31	3.49
Sonipat	85	2,122	4.01	5.74
Rohtak	46	1,745	2.64	4.35
Jhajjar	41	1,834	2.24	4.28
Faridabad	70	743	9.42	3.89
Palwal	28	1368	2.05	2.69
Gurgaon	89	1,254	7.10	5.88
Mewat	79	1500	5.27	7.25
Rewari	51	1,594	3.20	5.69
Mahendragarh	57	1,899	3.00	6.18
Bhiwani	91	4,778	1.90	5.59
Jind	68	2,702	2.52	5.10
Hisar	63	3,983	1.58	3.61
Fatehabad	42	2,538	1.65	4.46
Sirsa	48	4,277	1.12	3.71

*—Based on relevant Population Census figures. Source :—Forest Department, Haryana.

FORESTS

Major Forest Produce out-turn from State-owned Forests of Haryana Agency-wise logging trend; quantity produced Analysis with its estimated value Year 2010-11 & 2011-12

No. 15.3

Year/ Production Agency	Conversion Obtained						
	Standing Volume Felled (in cum)	Round Timber (in Solid cum)	Estimated Value (in 000 Rs.)	Grade-I (Girth 26 cms to 58 cum)	Estimated Value (in 000 Rs.)	Grade-II (below 26 cum)	Estimated Value (in 000 Rs.)
1	2	3	4	5	6	7	8
Forest Deptt. (A)	74862	40783	253762	16837	31488	8010	5105
HFDC (B)	50526	24958	137300	11443	18356	5927	3105
2010-11 (A+B)	125388	65741	391062	28280	49844	13937	8210
Forest Deptt. (A)	57961	31120	218632	16523	34602	8592	5692
HFDC (B)	37297	19457	117887	9901	16482	6012	3069
2011-12 (A+B)	95258	50577	336519	26424	51084	14604	8761

FORESTS

Major Forest Produce out-turn from State-owned Forests of Haryana Agency-wise logging trend; quantity produced Analysis with its estimated value Year 2010-11 & 2011-12

No. 15.3 (concld.)

Year/ Production Agency	Conversion Obtained			(in cum)			
	Qty. (Nos.)	Stumps (Stacked cum) (4 tumps= 1 Stm 3)	Estima-ted Value (in 000 Rs.)	Fuelwood in solidcum after conversion of G-I/G-II/ Stumps (G-I*5/12+G-II *2/12+Stumps cum*1/4)	Estima-ted Value (in 000 Rs.)	Total Out-turn (in solid cum)	Estimated Value (in 000 Rs.)
1	9	10	11	12	13	14	15
Forest Deptt. (A)	8633	2158	447	8890	37040	49673	290802
HFDC (B)	15393	3848	3457	6718	24918	31676	162218
2010-11 (A+B)	24026	6006	3904	15608	61958	81349	453020
Forest Deptt. (A)	4069	1017	1447	8571	41741	39691	260373
HFDC (B)	9719	2430	2522	5735	22073	25192	139960
2011-12 (A+B)	13788	3447	3969	14306	63814	64883	400333

* HFDC—Haryana Forest Development Corporation. Source :—Forest Department, Haryana.

FORESTS

Minor Forest Produce in Haryana (State Forests only)

No. 15.4

(Value in 000 `)

Year	Bamboo	Fodder and Grass	Gum & Resin	Grass other than fodder	Fruits	Others	Total
1	2	3	4	5	6	7	8
1966-67	—	1,98	13	28	—	8	2,47
1970-71	76	2,92	1,15	71	—	12	5,66
1975-76	1,92	4,51	58	52	—	20	7,73
1980-81	2,31	5,36	4,32	10,23	11	3,34	25,67
1985-86	2,63	3,34	@	11,81	23	57,35	75,36
1990-91	7,34	14,51	10	22,78	47	2,14	47,34
1995-96	17,11	18,61	—	35,74	26	40	72,12
2000-01	11,89	9,26	—	6,67	70	44	28,96
2005-06	35,43	11,67	—	9,64	49	9	57,32
2008-09	3	26,60	—	2,79	27	14	29,83
2009-10	19	12,09	—	1,68	50	—	14,46
2010-11	3	25,33	—	1,44	—	94	27,74
2011-12(P)	2	2405	—	304	508	35	3254

@ Less than ` 500.

Source :—Forest Department, Haryana.

FOREST AREA PROTECTED FROM FIRE AND CATTLE GRAZING

FORESTS

Forest Area protected from fire and cattle grazing

No.15.5 (In Sq. Kilometres)

Year	Protection against fire				
	Total Forest Area	Attempted to be protected	Actually protected	Percentage of forests under fire protection to total forest area	Cost of fire conservancy operations (`)
1	2	3	4	5	6
1966-67	1,362	1,362	1,344	98.68	20,545
1970-71	1,477.73	1,477.73	1,437.12	97.25	18,368
1975-76	1,415.48	1,415.48	1,406.36	99.36	13,118
1980-81	1,661.64	1,661.64	1,640.33	98.72	21,245
1985-86	1,685.43	1,685.43	1,670.44	99.11	3,94,761
1990-91	1,701.99	1,701.99	1,701.70	99.98	5,03,000
1995-96	1,547.06	1,547.06	1,532.12	99.03	4,50,000
2000-01	1,553.02	1,553.02	1,549.62	99.78	10,74,994
2005-06	1,559.10	1,559.10	1,554.28	99.69	53,57,416
2008-09	1,563.28	1,563.28	1,554.58	99.44	14,41,865
2009-10	1,679.54	1,679.54	1,675.08	99.73	38,15,720
2010-11	1,683.82	1,683.82	1,679.43	99.74	1,03,54,000
2011-12(P)	1,750.82	1,750.82	1,750.72	99.99	94,95,500

FORESTS

Forest Area protected from fire and cattle grazing

No.15.5 (Concld.) (In Sq. Kilometres)

Year	Protection against grazing				
	Area closed to grazing	Area open to grazing throughout the year		Area open to grazing for part of the year	
		For all animals	For Non-brousers only	For all animals	For Non-brousers only
1	7	8	9	10	11
1966-67	889.92	—	444.63	—	27.82
1970-71	1,383.46	—	24.86	22.81	46.60
1975-76	1,342.12	21.27	18.17	4.19	29.73
1980-81	1,426.02	60.75	54.07	106.80	14.00
1985-86	1,457.53	28.52	66.01	55.50	77.87
1990-91	1,674.18	13.91	1.40	12.50	—
1995-96	1,515.21	17.98	1.40	12.50	—
2000-01	1,553.02	—	—	—	—
2005-06	1,559.10	—	—	—	—
2008-09	1,563.28	—	—	—	—
2009-10	1,679.54	—	—	—	—
2010-11	1,683.82	—	—	—	—
2011-12(P)	1,750.82	—	—	—	—

P—Provisional

Source :—Forest Department, Haryana.

FORESTS

Revenue and Expenditure of Forest Department

No. 15.6 (In `)

Year	Revenue	Expenditure			
		Normal expenditure including committed expenditure	Plan and Development expenditure	Total expenditure (3+4)	Net Revenue i.e. Surplus (+) or Deficit (-)
1	2	3	4	5	6
1966-67	27,07,782	16,43,147	42,37,091	58,80,238	(–)31,72,456
1970-71	49,18,970	51,78,448	45,39,370	97,17,818	(–)47,98,848
1975-76	94,70,097	1,07,39,193	48,78,568	1,56,17,761	(–)61,47,664
1980-81	2,69,43,823	4,43,34,467	48,45,679	4,91,80,146	(–)2,22,36,323
1985-86	5,19,49,514	5,26,11,722	14,07,90,998	19,34,02,720	(–)14,14,53,206
1990-91	9,66,24,101	7,59,45,264	34,40,17,681	41,99,62,945	(–)32,33,38,844
1995-96	19,56,53,921	14,49,95,987	40,11,47,278	54,61,43,265	(–)35,04,89,344
2000-01	25,72,33,911	28,40,69,302	30,57,40,166	58,98,09,468	(–)33,25,75,557
2005-06	32,42,02,395	44,70,48,166	90,84,74,476	1,35,55,22,642	(–)1,03,13,20,247
2008-09	40,72,53,840	73,43,23,776	1,20,79,55,808	1,94,22,79,584	(–)1,53,50,25,744
2009-10	55,32,19,268	91,480,7945	94,94,89,938	1,86,42,97,883	(-)1,31,10,78,615
2010-11	44,18,64,319	75.26.80.000	1,31,51,57,000	2,06,78,37,000	(–)1,62,59,72,681
2011-12(P)	39,57,57,812	784236184	1427134549	2211370733	(–)1815612921

Source :—Forest Department, Haryana.

SECTION XVI

FISHERIES

This section contains information regarding fisheries in the Haryana State.

Table 16.1 gives the data regarding fisheries development in Haryana State.

Table 16.2 depicts the disposition of fish catch.

FISHERIES

Fisheries Development in Haryana

No. 16.1

Year/District	Area stocked in hectares	Fishing licenses issued (Nos.)	Total receipts from Fisheries (000 `)	Number of cases detected without license	Compensation realized (`)	Sale of confiscated fish (`)
1	2	3	4	5	6	7
1966-67	222	161	367	81	553	—
1970-71	155	2,789	578	116	1,797	609
1975-76	624	4,067	707	349	12,745	7,121
1980-81	295	2,975	2,583	66	1,245	178
1985-86	2,714	1,217	4,609	26	775	590
1990-91	2,078	3,189	8,728	8	1,135	320
1995-96	6,180	2,740	40,655	152	8,100	1,447
2000-01	7,745	8,619	8,26,827*	186	6,385	1,632
2005-06	10,532	6,810	14,49,101	228	8,887	—
2010-11	17,094	7,239	50,84,326	388	5,640	850
2011-12	18,765	6,171	53,85,595	418	9,390	—
Ambala	482	394	110000	2	40	—
Panchkula	157	—	52800	6	300	—
Yamunanagar	440	3372	137350	20	250	—
Kurukshetra	450	220	162420	12	600	—
Kaithal	910	225	268250	12	120	—
Karnal	690	265	285000	28	280	—
Panipat	897	270	253900	27	540	—
Sonipat	1455	278	463000	43	2150	—
Rohtak	804	125	272500	24	960	—
Jhajjar	1261	157	370000	20	200	—
Faridabad	465	1	219600	35	700	—
Palwal	1159	75	303500	12	1200	—
Gurgaon	564	120	154600	12	240	—
Mewat	1150	75	321150	12	150	—
Rewari	710	29	187650	12	120	—
Mahendragarh	945	46	103500	42	420	—
Bhiwani	1060	1	310000	6	60	—
Jind	1095	75	307250	28	280	—
Hisar	1697	92	424700	15	150	—
Fatehabad	1009	130	337975	13	260	—
Sirsa	1365	221	340450	37	370	—

Source :—Director of Fisheries, Haryana.

*Includes income of Fish Farmers from Fisheries.

FISHERIES

Disposition of Fish Catch during the year, 2011-12

No. 16.2 (Production in Tonnes)

District	Marketing fish	Freezing	Sun dried	Salted	Canning	Deduction	Misc. purposes	Total
1	2	3	4	5	6	7	8	9
Ambala	2200	—	—	—	—	—	—	2200
Panchkula	880	—	—	—	—	—	—	880
Yamunanagar	2747	—	—	—	—	—	—	2747
Kurukshetra	2707	—	—	—	—	—	—	2707
Kaithal	5365	—	—	—	—	—	—	5365
Karnal	5710	—	—	—	—	—	—	5710
Panipat	5078	—	—	—	—	—	—	5078
Sonipat	9260	—	—	—	—	—	—	9260
Rohtak	5450	—	—	—	—	—	—	5450
Jhajjar	7358	—	42	—	—	—	—	7400
Faridabad	3952	—	50	—	—	—	—	4002
Palwal	6070	—	—	—	—	—	—	6070
Gurgaon	3092	—	—	—	—	—	—	3092
Mewat	6423	—	—	—	—	—	—	6423
Rewari	3753	—	—	—	—	—	—	3753
Mahendragarh	2070	—	—	—	—	—	—	2070
Bhiwani	6200	—	—	—	—	—	—	6200
Jind	6145	—	—	—	—	—	—	6145
Hisar	8494	—	—	—	—	—	—	8494
Fatehabad	6145	—	—	—	—	—	—	6145
Sirsa	6809	—	—	—	—	—	—	6809
Total	105908	—	92	—	—	—	—	106000

Source :—Director of Fisheries, Haryana.

SECTION XVII

RURAL DEVELOPMENT AND CO-OPERATION

This section shows the progress of rural development and co-operative movement in Haryana. The information has been collected from Development and Panchayat Department, Haryana and the Registrar Co-operative Societies, Haryana.

Table 17.1 shows Government expenditure on Community Development Programmes in Haryana.

Table 17.2 shows people's contribution in the Community Development Programme in Haryana.

Table 17.3 indicates number, membership and working capital of all types of co-operative societies in Haryana.

Table 17.4 presents classification of all types of co-operative societies and banks in Haryana.

Table 17.5 and 17.6 show selected statistics regarding Primary Agricultural and non-agricultural Credit Societies.

Table 17.7 covers selected statistics regarding Primary Land Development Banks.

Table 17.8 presents information on selected statistics of Central Co-operative Banks.

Table 17.9 relates to Apex State Marketing Federations.

Table 17.10 gives data on selected statistics on Central Consumer Stores.

Tables 17.11 to 17.15 give selected statistics of Labour and Construction, Housing, Dairy and Milk Supply, Women Co-operative Societies and Industrial Co-operative Societies, respectively.

RURAL DEVELOPMENT AND CO-OPERATION

Government Expenditure on Community Development Programme in Haryana

No. 17.1 (` in lakh)

Year	Block Headquarters	Animal Husbandry and Agriculture Extension	Irrigation	Land Reclamation	Health and Rural Sanitation
1	2	3	4	5	6
Upto 31st March, 1967	195.97	59.73	190.55	16.83	75.86
Upto 31st March, 1971	427.72	98.24	216.99	16.83	107.02
Upto 31st March, 1976	844.50	130.94	293.37	16.83	169.28
Upto 31st March, 1981	1621.78	166.90	378.59	16.83	280.37
During 1985-86	332.17	—	—	—	73.26
During 1986-87	369.39	—	—	—	69.90
During 1987-88	489.76	—	—	—	58.70
During 1988-89	561.50	—	—	—	53.34
During 1989-90	620.17	—	—	—	63.00
During 1990-91	710.14	—	—	—	96.48
During 1995-96	68.46	—	—	—	120.59
During 1996-97	75.30	—	—	—	135.75
During 1997-98	1457.48	—	—	—	21.00
During 1998-99	1530.35	—	—	—	23.10
During 2000-01	3172.02	—	—	—	319.00
During 2001-02	2993.94	—	—	—	166.68
During 2003-04	3695.17	—	—	—	—
During 2004-05	3790.17	—	—	—	40.00
During 2005-06	3807.37	—	—	—	1715.00
During 2006-07	3860.00	—	—	—	2176.14
During 2007-08	4060.00	—	—	—	1700.00
During 2008-09	4952.00	—	—	—	1038.40
During 2009-10	6091.00	—	—	—	687.56
During 2010-11	5481.00	—	—	—	1932.47
During 2011-12	—	—	—	—	600.00

RURAL DEVELOPMENT AND CO-OPERATION

Government Expenditure on Community Development Programme in Haryana

No. 17.1 (Concld.) (` in lakh)

Year	Education	Social Education	Communicaton	Rural Arts and Crafts	Housing and other Miscellaneous	Total
1	7	8	9	10	11	12
Upto 31st March, 1967	45.91	28.92	63.65	24.63	7.71	709.76
Upto 31st March, 1971	73.47	52.43	89.57	51.13	91.76	1,225.16
Upto 31st March, 1976	109.63	70.14	122.24	88.23	290.30	2,135.46
Upto 31st March, 1981	194.16	70.14	171.20	99.02	1,046.92	4,045.91
During 1985-86	36.63	—	12.21	—	424.64	878.91
During 1986-87	34.95	—	11.65	—	386.11	872.00
During 1987-88	29.10	—	9.70	—	459.08	1,046.34
During 1988-89	30.30	—	10.10	—	433.69	1,088.93
During 1989-90	31.50	—	10.50	—	512.57	1,237.74
During 1990-91	46.62	—	15.60	—	446.12	1,314.96
During 1995-96	56.25	—	19.66	—	1,459.29	1,724.25
During 1996-97	61.37	—	21.65	—	1,605.91	1,899.98
During 1997-98	10.50	—	3.50	—	863.25	2,355.73
During 1998-99	12.00	—	3.85	—	906.30	2,475.60
During 2000-01	—	—	—	—	125.00	3,616.02
During 2001-02	—	—	—	—	84.00	3,244.62
During 2003-04	—	—	—	—	—	3,695.17
During 2004-05	—	—	—	—	—	3,830.17
During 2005-06	—	—	—	—	—	5,522.37
During 2006-07	—	—	—	—	—	6,036.14
During 2007-08	—	—	—	—	—	5,760.00
During 2008-09	—	—	—	—	—	5990.40
During 2009-10	—	—	—	—	—	6778.56
During 2010-11	—	—	—	—	—	7413.47
During 2011-12	—	—	—	—	—	600.00

Source : Development & Panchayat Deptt., Haryana.

RURAL DEVELOPMENT AND CO-OPERATION

People's Contribution in the Community Development Programme in Haryana

No. 17.2 (` in lakh)

Year	Agriculture and Animal Husbandry	Irrigation	Land Reclaimation	Health and Rural Sanitation	Education
1	2	3	4	5	6
Upto 31st March, 1967	18.80	40.41	16.03	131.40	216.17
Upto 31st March, 1971	25.00	40.41	16.03	139.06	216.17
Upto 31st March, 1976	27.17	40.41	16.03	148.05	216.17
Upto 31st March, 1981	27.17	40.41	16.03	158.21	216.17
During 1985-86	—	—	—	3.04	23.59
During 1986-87	—	—	—	3.46	18.39
During 1987-88	—	—	—	1.16	5.31
During 1988-89	—	—	—	2.35	6.79
During 1989-90	—	—	—	2.02	13.50
During 1990-91	—	—	—	1.75	12.75
During 1995-96	—	—	—	234.78	176.76
During 1996-97	—	—	—	258.26	194.43
During 1997-98	—	—	—	320.21	241.06
During 1998-99	—	—	—	352.20	253.14
During 2000-01	—	—	—	869.23	—
During 2001-02	—	—	—	174.95	—
During 2003-04	—	—	—	811.00	—
During 2004-05	—	—	—	1115.50	—
During 2005-06	—	—	—	315.90	—
During 2006-07	—	—	—	498.35	—
During 2007-08	—	—	—	600.00	—
During 2008-09	—	—	—	326.83	—
During 2009-10	—	—	—	319.35	—
During 2010-11	—	—	—	126.56	—
During 2011-12	—	—	—	—	—

RURAL DEVELOPMENT AND CO-OPERATION

People's Contribution in the Community Development Programme in Haryana

No. 17.2 (Concld.) (` in lakh)

Year	Social Education	Community Recreation Centres	Commu-nication	Housing	Village and Small Industries	Other Works Program me	Total
1	7	8	9	10	11	12	13
Upto 31st March, 1967	29.50	11.32	126.51	33.40	2.96	21.69	648.19
Upto 31st March, 1971	29.50	11.32	126.51	33.40	3.11	67.94	708.45
Upto 31st March, 1976	29.50	11.32	126.51	33.40	4.36	86.29	739.21
Upto 31st March, 1981	29.50	11.32	126.51	33.40	5.39	99.33	763.44
During 1985-86	—	—	0.24	—	—	1.61	28.48
During 1986-87	—	—	0.09	—	—	3.80	25.74
During 1987-88	—	—	0.44	—	—	1.08	7.99
During 1988-89	—	—	—	—	—	3.71	12.85
During 1989-90	—	—	0.06	—	—	2.06	17.64
During 1990-91	—	—	1.05	—	—	6.62	22.17
During 1995-96	—	—	46.56	—	—	135.13	593.23
During 1996-97	—	—	51.21	—	—	148.64	652.54
During 1997-98	—	—	63.49	—	—	184.30	809.06
During 1998-99	—	—	69.74	—	—	193.52	868.60
During 2000-01	—	—	—	—	—	125.00	994.23
During 2001-02	—	—	—	—	—	84.00	258.95
During 2003-04	—	—	—	—	—	—	811.00
During 2004-05	—	—	—	—	—	—	1115.50
During 2005-06	—	—	—	—	—	—	315.90
During 2006-07	—	—	—	—	—	—	498.35
During 2007-08	—	—	—	—	—	—	600.00
During 2008-09	—	—	—	—	—	—	326.83
During 2009-10	—	—	—	—	—	—	319.35
During 2010-11	—	—	—	—	—	—	126.56
During 2011-12	—	—	—	—	—	—	—

Source : Development & Panchayat Deptt., Haryana.

RURAL DEVELOPMENT AND CO-OPERATION

Selected Statistics of all Co-operative Societies in Haryana

No. 17.3

Year/District	Number of Societies	Number of Members	Share Capital (` Crore)	Own Capital (` Crore)	Working Capital (` Crore)
1	2	3	4	5	6
1966-67	12,379	923,584	8.71	14.31	58.90
1967-68	12,550	957,526	10.66	17.93	67.17
1970-71	12,622	1,107,525	18.76	28.95	152.79
1975-76	10,316	1,531,000	41.67	68.18	374.72
1980-81	9,557	1,949,978	82.34	151.53	826.74
1990-91	11,141	3,120,920	243.73	472.90	2,934.86
1995-96	15,100	3,936,465	432.67	1,055.08	6,607.03
2000-01	22,555	4,705,999	699.53	1,865.42	15,038.36
2005-06	32,789	5,393,253	828.21	2,719.15	11,927.58
2009-10	36,391	5,646,267	11,992.31	10,096.91	75,743.11
2010-11	36,592	5,752,904	20,411.57	6,197.64	24.260.93
2011-12	35,305	5,062,671	93,27.28	9,627.13	21,403.94
Ambala	925	223687	14.71	20.12	71.52
Panchkula	5671	261992	207.08	634.76	489.76
Yamunanagar	824	251349	45.78	72.13	856.55
Kurukshetra	902	410715	29.69	186.97	572.41
Kaithal	1448	211465	60.60	93.81	539.49
Karnal	1034	429417	104.00	180.00	1984.00
Panipat	1150	214090	56.86	380.47	218.44
Sonipat	2160	338594	172.82	127.80	877.64
Rohtak	945	292446	141.26	978.59	313.51
Jhajjar	803	218897	45.25	97.81	866.6
Faridabad	4236	234420	5.32	282.44	857.25
Palwal	444	156396	5760.39	7.96	441.14
Gurgaon	4272	262756	75.60	15.16	79.25
Mewat	342	15623	0.12	0.28	1.15
Rewari	1331	194107	52.32	63.26	834.71
Mahendragarh	683	155660	112.59	117.85	573.73
Bhiwani	1973	306633	940.98	899.36	141.8
Jind	1376	167163	302.54	242.17	1535.52
Hisar	1971	252040	498.54	4407.53	7615.59
Fatehabad	934	228912	54.57	152.60	1122.1
Sirsa	1881	236309	646.26	666.06	1411.78

@ Population according to relevant census.

Note :— The data upto the year 1987-88 is as on 30th June and 1988-89 onwards as on 31st March.

RURAL DEVELOPMENT AND CO-OPERATION

Selected Statistics of all Co-operative Societies in Haryana

No. 17.3 (Concld.)

Year/District	Population@	No. of Societies per lakh of population	No. of members of all societies per thousand of population	Average Working Capital per head (`)
1	7	8	9	10
1966-67	7,590,543	163	122	78
1967-68	7,590,543	165	127	89
1970-71	10,036,808	126	110	152
1975-76	10,036,808	103	152	373
1980-81	12,922,618	74	151	640
1990-91	16,463,648	68	190	1,783
1995-96	16,463,648	92	239	4,013
2000-01	21,082,989	107	223	7,133
2005-06	21,144,564	155	255	5,641
2009-10	21,144,564	164	258	35,822
2010-11	25,353,081	144	227	9,569
2011-12	25,353,081	139	199	8,442
Ambala	1,136,784	81	196	629
Panchkula	558,890	1014	486	9088
Yamunanagar	1,214,162	68	207	7054
Kurukshetra	964,231	93	425	5936
Kaithal	1,072,861	135	197	5028
Karnal	1,506,323	69	285	13171
Panipat	1,202,811	96	178	1816
Sonipat	1,480,080	146	228	5929
Rohtak	1,058,683	89	276	2961
Jhajjar	956,907	84	226	9056
Faridabad	1,798,954	235	130	4765
Palwal	1,040,493	43	150	4239
Gurgaon	1,514,085	282	173	523
Mewat	1,089,406	31	14	11
Rewari	896,129	148	216	9314
Mahendragarh	921,680	74	168	6224
Bhiwani	1,629,109	121	188	870
Jind	1,332,042	103	125	11527
Hisar	1,742,815	113	145	43697
Fatehabad	941,522	99	243	11917
Sirsa	1,295,114	145	182	10900

Source : Registrar, Co-operative Societies, Haryana.

RURAL DEVELOPMENT AND CO-OPERATION

Co-operative Societies and Banks Classified by types in Haryana

No. 17.4

Year/District	Apex Societies	Central Co-operative Banks	Central Land Development Banks	Agricultural Credit	Non-Agricultural Credit	Primary Land Development Banks	Marketing
1	2	3	4	5	6	7	8
1966-67	9	10	—	6,685	584	11	56
1967-68	9	10	—	6,648	589	18	56
1970-71	9	9	—	6,582	562	27	61
1975-76	11	12	—	2,861	491	31	69
1980-81	11	13	—	2,635	312	33	74
1990-91	11	13	—	2,418	431	77	74
1995-96	12	17	—	2,379	755	80	78
2000-01	12	19	—	2,466	1,032	86	78
2005-06	12	19	19	2,441	974	—	80
2009-10	12	19	19	628	1,613	—	74
2010-11	12	19	19	646	1,231	—	74
2011-12	12	19	7	661	1,213	12	69
Ambala**	1	1	—	46	82	1	5
Panchkula	10	1	—	11	41	1	—
Yamunanagar	—	1	1	33	43	—	2
Kurukshetra	—	1	—	80	33	1	5
Kaithal	—	1	—	35	44	1	6
Karnal	—	1	1	49	56	—	5
Panipat	1	1	1	32	22	—	3
Sonipat	—	1	1	34	22	—	4
Rohtak	—	1	—	22	59	1	—
Jhajjar	—	1	—	23	2	1	—
Faridabad	—	1	—	7	46	1	1
Palwal	—	—	—	23	278	—	1
Gurgaon	—	1	1	12	24	—	6
Mewat	—	—	—	21	21	—	3
Rewari	—	1	1	26	27	—	3
Mahendragarh	—	1	—	23	25	1	4
Bhiwani	—	1	—	41	56	1	6
Jind	—	1	1	30	27	—	—
Hisar	—	1	—	47	210	1	5
Fatehabad	—	1	—	30	21	1	4
Sirsa	—	1	—	36	74	1	6

** Apex co-operative institutions having their headquarters at Chandigarh have been included in district Ambala.

Note :— The data upto the year 1987-88 is as on 30th June and 1988-89 onwards as on 31st March.

RURAL DEVELOPMENT AND CO-OPERATION

Co-operative Societies and Banks Classified by types in Haryana

No. 17.4 (Concld.)

Year/District	Sugarcane Supply	Milk Supply	Weaver societies	Consumer societies/Stores	Housing societies	Farming societies	Women societies	Others	Total
1	9	10	11	12	13	14	15	16	17
1966-67	10	148	332	95	102	599	440	3,300	12,381
1967-68	10	156	346	95	104	588	455	3,466	12,550
1970-71	9	310	369	81	93	500	431	3,579	12,622
1975-76	9	1,233	448	92	122	437	329	4,171	10,316
1980-81	3	1,766	426	98	133	283	57	3,708	9,552
1990-91	10	2,195	443	89	1,484	143	11	3,742	11,141
1995-96	11	2,440	461	91	1,879	118	10	6,769	15,100
2000-01	11	2,764	471	91	1,878	106	10	13,531	22,555
2005-06	10	4,127	364	71	15,685	131	8	8,848	32,789
2009-10	9	5,396	1,130	63	15,863	101	2	11,462	36,391
2010-11	9	5,500	1,251	63	15,934	143	2	11,689	36,592
2011-12	9	5,544	488	61	15,413	262	5	11,530	35,305
Ambala**	1	163	1	3	38	85	—	498	925
Panchkula	—	57	—	3	5272	2	1	272	5671
Yamunanagar	6	115	6	5	30	6	—	576	824
Kurukshetra	—	227	—	4	31	14	1	505	902
Kaithal	—	182	4	5	25	13	—	1132	1448
Karnal	1	124	15	9	35	8	—	730	1034
Panipat	—	47	271	15	250	—	—	507	1150
Sonipat	—	308	—	5	1149	3	1	632	2160
Rohtak	—	301	1	1	23	1	—	535	945
Jhajjar	—	340	2	—	6	2	—	426	803
Faridabad	—	51	6	1	3948	—	—	174	4236
Palwal	1	112	—	—	29	—	—	—	444
Gurgaon	—	169	22	1	3850	2	—	184	4272
Mewat	—	87	—	2	2	—	—	206	342
Rewari	—	504	—	—	471	3	—	295	1331
Mahendragarh	—	349	22	—	12	—	—	246	683
Bhiwani	—	776	129	1	21	47	—	894	1973
Jind	—	568	2	3	21	74	—	649	1376
Hisar	—	334	7	1	126	—	1	1238	1971
Fatehabad	—	210	—	1	28	1	—	637	934
Sirsa	—	520	—	1	46	1	1	1194	1881

Source : Registrar, Co-operative Societies, Haryana.

RURAL DEVELOPMENT AND CO-OPERATION

Selected Statistics of Primary Agricultural Credit Societies in Haryana

No. 17.5

Year/District	Societies (No.)	Membership (Thousand)	Share Capital (Lakh `)	Own Capital (Lakh `)	Working Capital (Lakh `)	Deposits Capital (Lakh `)
1	2	3	4	5	6	7
1966-67	6,685	533	227.65	323.98	1,355.06	70.13
1967-68	6,648	553	256.93	372.49	1,471.59	83.08
1970-71	6,582	629	393.64	555.10	2,460.68	82.75
1975-76	2,861	823	942.72	1,231.16	5,606.64	115.87
1980-81	2,635	1,166	2,083.35	2,720.07	14,639.76	261.06
1990-91	2,418	1,678	4,547.09	5,927.13	43,467.87	805.39
1995-96	2,379	2,170	9,703.15	14,339.89	104,527.13	2,934.03
2000-01	2,466	2,617	19,332.25	25,245.81	235,490.10	9,677.14
2005-06	2,441	2,748	32,122	34,087	503,523	31,960
2009-10	628	2,973	42,756.13	43,355.73	699,239.84	37,170.00
2010-11	646	2,985	45,839.97	46,739.79	782,140.71	50,118.15
2011-12	640	3,015	48,716.99	52,922.93	880,513.80	53,168.73
Ambala	45	164	2400.15	2542.67	44516.79	8019.73
Panchkula	11	61	891.70	859.88	20878.76	757.98
Yamunanagar	33	142	3103.16	3190.18	46831.88	2660.09
Kurukshetra	62	148	2273.59	2348.52	44937.11	5064.25
Kaithal	34	183	2625.01	2604.75	54140.04	1098.08
Karnal	49	218	4409.57	4387.60	75875.69	1036.87
Panipat	32	115	2218.45	2205.90	43374.21	571.34
Sonipat	34	177	1746.96	1730.50	44466.68	1280.82
Rohtak	22	109	1622.88	1623.38	25466.98	180.63
Jhajjar	23	161	3382.78	3342.16	38917.94	454.23
Faridabad	30	139	1903.22	1759.99	49648.50	1679.47
Palwal	—	—	—	—	—	—
Gurgaon	33	159	1873.46	1876.20	80701.42	25311.40
Mewat	—	—	—	—	—	—
Rewari	25	122	1924.44	1878.02	28012.12	1310.18
Mahendragarh	23	132	1265.31	1271.21	20980.29	905.13
Bhiwani	41	187	3203.08	6595.87	54743.24	257.70
Jind	30	201	2152.65	2098.67	46427.10	404.91
Hisar	47	294	5242.23	5137.68	75909.23	1315.88
Fatehabad	30	146	3114.15	3349.40	40014.49	208.85
Sirsa	36	157	3364.20	4120.35	44671.33	651.19

Note :— The data upto the year 1987-88 is as on 30th June and 1988-89 onwards as on 31st March.

RURAL DEVELOPMENT AND CO-OPERATION

Selected Statistics of Primary Agricultural Credit Societies in Haryana

No. 17.5 (Concld.)

Year/District	Borrowings (Lakh `)	Loans Advanced during the year (Lakh `)	Loans Recovered (Lakh `)	Loans outstanding at the end of year (Lakh `)	Over dues (Lakh. `)	Over dues as %age of outstanding loans (%)	Societies showing profit (No.)
1	8	9	10	11	12	13	14
1966-67	952.12	800.43	591.12	1,062.41	231.55	21.79	4,263
1967-68	1,009.83	767.98	715.28	1,115.11	324.93	29.14	4,206
1970-71	1,807.13	1,567.48	1,435.35	1,880.56	899.50	47.83	3,648
1975-76	4,073.30	4,539.98	3,765.51	4,313.88	1,473.09	34.15	1,433
1980-81	11,458.09	12,473.65	10,937.64	11,743.88	5,514.95	46.96	1,364
1990-91	37,376.33	23,345.92	23,882.21	35,063.63	20,397.30	58.17	1,513
1995-96	90,516.42	109,044.32	94,052.71	89,215.23	28,823.71	32.31	903
2000-01	212,537.83	237,628.28	220,962.22	195,958.83	84,706.48	43.23	720
2005-06	391,210	475,956	423,431	388,465	147,616.70	38	1,198
2009-10	448,529.33	431,664.36	388,263.44	483,279.50	242,770.91	967.86	33
2010-11	493,651.44	513,567.98	475,295.25	527,964.15	246,044.61	46.60	80
2011-12	559,331.27	608,332.96	550,635.84	620,771.26	263,893.82	41.84	70
Ambala	22762.68	25690.28	23903.13	34633.45	13668.96	39.46	9
Panchkula	12759.65	12071.95	11319.95	13044.00	10463.00	80.21	—
Yamunanagar	24738.97	26369.16	28068.77	25309.95	16681.00	65.90	7
Kurukshetra	26609.80	29009.34	27285.27	28249.34	13872.45	49.10	2
Kaithal	36077.93	37616.96	32997.43	34115.72	15204.27	44.57	—
Karnal	51322.01	63386.97	55142.33	54088.55	22647.71	41.87	4
Panipat	30157.24	33936.38	32223.00	29354.13	12417.65	42.30	2
Sonipat	28109.32	29369.73	24333.92	29670.16	12934.66	43.59	—
Rohtak	18721.56	25780.18	23978.48	20221.94	6637.36	32.82	11
Jhajjar	27112.11	32808.78	31351.30	30316.94	11945.37	39.40	2
Faridabad	32931.14	38715.88	28153.89	82856.07	12324.58	14.87	—
Palwal	—	—	—	—	—	—	—
Gurgaon	31601.94	32229.67	30935.74	26408.59	14853.91	56.24	2
Mewat	—	—	—	—	—	—	—
Rewari	20823.35	21977.00	20917.84	22917.38	11071.00	48.30	2
Mahendragarh	14686.30	13452.84	12748.81	15510.78	7911.94	51.00	2
Bhiwani	43010.11	36965.24	31897.46	39842.98	19875.11	49.88	2
Jind	32356.63	31228.38	28052.41	26992.14	10826.49	40.10	11
Hisar	51287.88	46153.62	41580.02	50570.47	26367.95	52.14	—
Fatehabad	26032.01	34169.67	30905.83	27626.53	12479.67	45.17	8
Sirsa	28230.64	37391.93	34840.26	29042.14	11710.74	30.00	6

Source : Registrar, Co-operative Societies, Haryana.

RURAL DEVELOPMENT AND CO-OPERATION

Selected Statistics of Primary Non-Agricultural Credit Societies in Haryana

No. 17.6

Year/District	Societies	Membership (Thousand)	Share Capital (Lakh `)	Own Capital (Lakh `)
1	2	3	4	5
1966-67	584	99	14.19	20.98
1967-68	589	106	15.38	22.34
1970-71	562	120	20.74	28.41
1975-76	491	154	34.35	47.17
1980-81	312	42	72.40	107.77
1990-91	431	99	544.24	738.42
1995-96	755	153	1,378.09	2,064.97
2000-01	1,032	230	2,990.94	5,157.41
2005-06	974	291	3,647.86	7,812.17
2009-10	1,613	136	4,864.82	10,477.77
2010-11	1,231	114	2,340.39	13,416.09
2011-12	957	114	9,011.68	9,188.82
Ambala	82	8	488.7	1548.73
Panchkula	41	9	145.34	331.35
Yamunanagar	43	11	194.38	791.59
Kurukshetra	34	7	285.84	577.54
Kaithal	44	6	86.44	102.43
Karnal	56	5	226	502
Panipat	22	2	—	10.71
Sonipat	22	3	5442	43.97
Rohtak	59	10	1483.23	1949.74
Jhajjar	6	1	29.4	57.17
Faridabad	46	6	169.14	1281.3
Palwal	23	2	—	46.46
Gurgaon	24	1	3.76	23.59
Mewat	21	—	5.4	6.04
Rewari	27	4	62.92	65.87
Mahendragarh	25	2	19.74	174.10
Bhiwani	56	7	82.11	591.60
Jind	27	3	45.66	102.38
Hisar	210	23	170.45	836.22
Fatehabad	21	2	28.10	32.31
Sirsa	68	2	43.07	113.72

Note :— The data upto the year 1987-88 is as on 30th June and 1988-89 onwards as on 31st March.

RURAL DEVELOPMENT AND CO-OPERATION

Selected Statistics of Primary Non-Agricultural Credit Societies in Haryana

No. 17.6 (Concld.)

Year/District	Working Capital (Lakh `)	Deposits (Lakh `)	Loans Advanced (Lakh `)	Outstanding loans (Lakh `)	Over dues (Lakh `)	Over dues as %age of out standing Loans (%)	Societies showing profit (No.)
1	6	7	8	9	10	11	12
1966-67	55.52	12.30	37.88	48.04	25.38	52.83	238
1967-68	59.85	15.85	40.81	51.18	19.77	38.63	218
1970-71	87.89	31.88	70.31	72.15	22.46	31.13	264
1975-76	187.20	85.96	125.15	135.99	37.58	27.63	130
1980-81	536.40	305.73	273.04	397.99	74.83	18.80	77
1990-91	5,673.16	3,438.26	3,535.18	4,273.26	606.55	14.19	218
1995-96	16,594.87	10,105.81	15,499	12,036.80	1,455.13	12.08	368
2000-01	42,599.25	16,949.25	28,652.58	29,012.57	5,528.48	19.06	501
2005-06	61,382.27	40,992.63	9,881.53	32,998.87	5,039.56	15.00	301
2009-10	49,624.35	31,788.87	24,929.95	23,418.22	11,752.52	1,441.07	377
2010-11	45,556.25	17,152.04	11,790.45	27,880.90	12,406.24	44.50	321
2011-12	26829.59	14936.08	11969.86	24578.37	12077.06	49.14	260
Ambala	3525.65	2410.09	331.86	2433.22	1395.59	64..00	9
Panchkula	1393.07	107.30	928.20	2506.39	101.00	—	11
Yamunanagar	1204.65	129.70	643.53	1153.07	270.15	23.00	11
Kurukshetra	2161.15	1239.89	917.48	1372.35	239.13	17.00	11
Kaithal	318.19	178.60	361.85	636.23	87.01	14.00	9
Karnal	1606.00	1114.00	905.00	1927.00	122.00	6.00	14
Panipat	424.10	42.30	225.74	209.06	6.16	3.00	7
Sonipat	488.15	23.25	241.17	331.48	45.30	14.00	8
Rohtak	4732.54	3757.75	1280.02	3016.91	1806.04	60.00	30
Jhajjar	136.02	17.43	99.95	126.62	10.46	8.00	5
Faridabad	1330.00	712.06	1160.15	125.45	135.30	108.00	10
Palwal	891.74	32.06	41.48	280.46	147.28	52.00	10
Gurgaon	138.77	3.48	—	87.63	87.63	100.00	—
Mewat	64.85	12.00	—	4765.00	4765.00	200.00	—
Rewari	741.67	358.09	123.08	575.63	209.39	36.00	7
Mahendragarh	256.98	37.91	119.55	125.64	82.14	307.00	12
Bhiwani	1115.52	83.00	29.40	562.09	513.27	290.00	18
Jind	704.69	346.42	155.36	573.27	398.16	69.00	6
Hisar	4857.15	3952.40	3952.73	3393.20	1483.21	94.00	59
Fatehabad	454.16	239.70	69.84	204.88	87.60	105.00	7
Sirsa	284.54	138.65	383.47	172.79	85.24	192.00	16

Source : Registrar, Co-operative Societies, Haryana.

RURAL DEVELOPMENT AND CO-OPERATION

Selected Statistics of Primary Land Development Banks in Haryana

No. 17.7

Year/District	Banks (No.)	Membership (Lakh)
1	2	3
1966-67	11	0.13
1967-68	18	0.18
1970-71	27	0.56
1975-76	31	1.16
1980-81	33	1.75
1990-91	77	3.48
1995-96	80	4.67
2000-01	86	10.83
2005-06	19	6.82
2009-10	19	7.49
2010-11	19	7.33
2011-12	19	7.36
Ambala	1	0.22
Panchkula	1	0.09
Yamunanagar	1	0.26
Kurukshetra	1	0.25
Kaithal	1	0.40
Karnal	1	0.49
Panipat	1	0.23
Sonipat	1	0.33
Rohtak	1	0.15
Jhajjar	1	0.30
Faridabad	1	0.68
Palwal	—	—
Gurgaon	1	0.59
Mewat	—	—
Rewari	1	0.28
Mahendragarh	1	0.63
Bhiwani	1	0.81
Jind	1	0.43
Hisar	1	0.42
Fatehabad	1	0.38
Sirsa	1	0.43

Note :— The data upto the year 1987-88 is as on 30th June and 1988-89 onwards as on 31st March.

RURAL DEVELOPMENT AND CO-OPERATION

Selected Statistics of Primary Land Development Banks in Haryana

No. 17.7 (Contd.)

Year/District	Share Capital				Loans advanced during the year (Lakh `)		
	Held by Govt (Lakh `).	Held by Others (Lakh `)	Own Capital (Lakh `)	Working Capital (Lakh `)	Debt. Redemption (Lakh `)-	For purchase of land (Lakh `)	For purchase of Tractors (Lakh `)
1	4	5	6	7	8	9	10
1966-67	—	21.51	23.23	191.94	7.06	3.95	3.37
1967-68	—	34.97	37.47	396.39	4.45	3.24	71.42
1970-71	—	154.54	172.65	2,424.10	3.07	39.42	128.93
1975-76	13.56	394.32	543.23	5,438.54	4.36	26.19	693.41
1980-81	65.65	745.22	1,240.92	10,743.14	109.29	80.09	191.57
1990-91	476.87	2,074.95	3,202.72	35,543.21	9.67	58.22	1,333.73
1995-96	895.97	3,826.75	6,313.46	70,274.83	105.27	79.52	6,040.93
2000-01	2,202.56	8,033.94	13,283.01	154,463.51	253.20	264.33	11,001.99
2005-06	1,971.35	9,519.50	12,231.94	300,250.94	—	2,103.63	2,206.80
2009-10	2,748.06	8,400.54	14,777.59	277,566.43	—	1,133.41	1,878.01
2010-11	3,334.05	8,233.82	12,418.73	2,03,773.92	—	949.56	822.53
2011-12	3205.94	8674.74	12753.79	305616.65	—	700.10	609.55
Ambala	114.55	279.47	399.52	10009.44	—	38.00	13.19
Panchkula	—	55.56	55.93	2380.99	—	—	—
Yamunanagar	415.63	189.39	736.73	14565.90	—	71.45	4.75
Kurukshetra	157.55	343.49	542.85	10669.58	—	261.70	9.75
Kaithal	124.20	379.85	599.20	11597.09	—	35.00	110.50
Karnal	104.99	638.68	785.99	22508.14	—	127.10	80.80
Panipat	91.98	183.95	332.66	6280.37	—	6.00	45.60
Sonipat	152.06	508.51	683.53	15545.97	—	—	—
Rohtak	60.00	168.49	232.81	5986.11	—	—	41.18
Jhajjar	31.13	299.10	344.45	10426.26	—	—	58.90
Faridabad	198.62	860.26	1079.53	29148.72	—	15.00	15.00
Palwal	—	—	—	—	—	—	—
Gurgaon	124.67	549.80	724.85	21816.40	—	—	22.38
Mewat	—	—	—	—	—	—	—
Rewari	160.92	290.20	507.04	7551.85	—	2.50	108.60
Mahendragarh	123.94	923.53	1203.94	26819.14	—	—	41.30
Bhiwani	261.37	1008.67	1324.86	34647.32	—	4.75	9.10
Jind	166.24	563.13	763.01	22781.95	—	60.60	40.00
Hisar	276.32	448.06	748.36	16934.57	—	49.00	—
Fatehabad	386.92	492.22	894.48	17254.27	—	12.00	—
Sirsa	254.85	492.38	794.05	18692.58	—	17.00	8.50

RURAL DEVELOPMENT AND CO-OPERATION

Selected Statistics of Primary Land Development Banks in Haryana

No. 17.7 (Contd.)

Year/District	Installation of Tubewells (Lakh `)	Other Land improvement (Lakh `)
1	11	12
1966-67	17.53	5.26
1967-68	112.10	30.74
1970-71	280.77	132.41
1975-76	444.25	160.38
1980-81	345.45	2,325.65
1990-91	1,871.36	2,039.47
1995-96	4,356.19	9,180.95
2000-01	4,103.38	15,288.93
2005-06	1,100.45	24,857.01
2009-10	667.07	33,928.03
2010-11	464.35	38,518.55
2011-12	934.78	37,192.53
Ambala	249.95	1147.30
Panchkula	—	33.87
Yamunanagar	23.90	2159.20
Kurukshetra	—	1346.11
Kaithal	—	921.73
Karnal	—	2846.76
Panipat	—	496.33
Sonipat	87.50	3317.24
Rohtak	1.00	450.43
Jhajjar	1.40	1129.15
Faridabad	51.70	4280.47
Palwal	—	—
Gurgaon	—	1391.23
Mewat	—	—
Rewari	—	752.35
Mahendragarh	—	3089.06
Bhiwani	469.28	3765.82
Jind	18.50	2170.39
Hisar	6.60	1990.74
Fatehabad	21.75	2743.80
Sirsa	3.20	3160.55

Note :— The data upto the year 1987-88 is as on 30th June and 1988-89 onwards as on 31st March.

RURAL DEVELOPMENT AND CO-OPERATION

Selected Statistics of Primary Land Development Banks in Haryana

No. 17.7 (Concld.)

Year/District	Total Columns 8 to 12 (Lakh `)	Loans recovered during the year (Lakh `)	Overdues (Lakh `)	No. of Banks showing profit	Amount of profit (Lakh `)	No. of Banks showing loss	Amount of Loss Lakh `)
1	13	14	15	16	17	18	19
1966-67	57.17	17.18	1.98	7	0.27	4	0.25
1967-68	221.95	20.95	0.12	9	0.34	7	0.63
1970-71	584.60	273.92	0.27	25	19.84	1	0.01
1975-76	1,328.59	838.32	21.05	27	34.14	2	0.34
1980-81	3,052.05	1,707.38	182.37	29	68.14	2	4.87
1990-91	5,312.45	3,860.65	7,093.33	24	323.65	53	910.20
1995-96	19,762.86	8,540.73	8,130.92	48	497.53	31	351.65
2000-01	30,911.83	18,085.50	37,076.01	23	260.81	63	2,755.22
2005-06	30,267.89	48,866.52	75,728.28	1	66.35	18	7,253.40
2009-10	37,606.52	38,583.39	100,734.53	—	—	19	16,175.90
2010-11	40,754.99	54,350.47	1,02,570.54	—	—	19	11,657.03
2011-12	39436.96	64489.39	102523.54	—	—	19	8616.16
Ambala	1448.44	2365.40	2987.12	—	—	1	141.44
Panchkula	33.87	295.55	1364.15	—	—	1	92.63
Yamunanagar	2259.30	3343.71	3381.97	—	—	1	529.12
Kurukshetra	1617.56	2797.89	3152.56	—	—	1	226.53
Kaithal	1067.23	1886.61	5991.58	—	—	1	400.98
Karnal	3054.66	4894.90	9748.97	—	—	1	163.87
Panipat	547.93	1244.37	2563.91	—	—	1	284.28
Sonipat	3404.74	4775.34	3526.64	—	—	1	360.67
Rohtak	492.61	894.93	1394.44	—	—	1	321.27
Jhajjar	1189.45	2398.13	3120.28	—	—	1	416.68
Faridabad	4362.17	6256.76	9298.09	—	—	1	604.75
Palwal	—	—	—	—	—	—	—
Gurgaon	1413.61	2541.40	7556.09	—	—	1	1034.18
Mewat	—	—	—	—	—	—	—
Rewari	863.45	2026.76	1851.56	—	—	1	189.28
Mahendragarh	3130.36	5146.82	13104.42	—	—	1	311.60
Bhiwani	4248.95	6774.56	13730.58	—	—	1	974.39
Jind	2289.49	4032.54	10507.26	—	—	1	894.77
Hisar	2046.34	3699.84	3836.35	—	—	1	720.93
Fatehabad	2777.55	4350.88	2781.18	—	—	1	517.97
Sirsa	3189.25	4763.00	2626.39	—	—	1	430.82

Source : Registrar, Co-operative Societies, Haryana.

RURAL DEVELOPMENT AND CO-OPERATION

Selected Statistics of Central Co-operative Banks in Haryana

No. 17.8

Year/District	No. of Banks	No. of Branches	Membership (Thousand)	Share Capital		Own Capital (Lakh `)
				Held by Govt. (Lakh `)	Held by Others (Lakh `)	
1	2	3	4	5	6	7
1966-67	10	30	11	40.49	102.42	246.63
1967-68	10	31	11	55.99	135.82	310.04
1970-71	9	59	11	124.74	276.61	598.45
1975-76	12	135	12	205.06	548.40	1,306.25
1980-81	13	194	8	523.70	730.88	2,909.10
1990-91	13	263	10	1,411.66	2,058.62	6,581.37
1995-96	17	302	16	2,878.00	4,424.78	11,907.17
2000-01	19	344	24.9	3,143.03	10,385.21	30,207.11
2005-06	19	359	27.7	3,718.00	18,974.00	64,663.00
2009-10	19	594	9,529	3,271.00	24,225.00	6 6772.00
2010-11	19	595	—	3,142.00	26,617.00	66,636.00
2011-12	19	594	—	3,588.00	29,625.00	73,631.00
Ambala	1	28	—	271.00	1314.00	3204.00
Panchkula	1	12	—	111.00	685.00	2014.00
Yamunanagar	1	32	—	—	1323.00	3227.00
Kurukshetra	1	36	—	40.00	1396.0	2999.00
Kaithal	1	29	—	283.00	1737.00	3569.00
Karnal	1	44	—	68.00	2688.00	8132.00
Panipat	1	22	—	170.00	1614.00	6987.00
Sonipat	1	35	—	296.00	1349.00	3682.00
Rohtak	1	25	—	28.00	925.00	3880.00
Jhajjar	1	24	—	75.00	1357.00	4827.00
Faridabad	1	32	—	202.00	1762.00	5729.00
Palwal	—	—	—	—	—	—
Gurgaon	1	38	—	134.00	1608.00	5370.00
Mewat	—	—	—	—	—	—
Rewari	1	27	—	140.00	1088.00	2851.00
Mahendragarh	1	21	—	59.00	1138.00	3447.00
Bhiwani	1	40	—	212.00	2032.00	3382.00
Jind	1	33	—	418.00	1600.00	2485.00
Hisar	1	46	—	772.00	3217.00	4339.00
Fatehabad	1	29	—	42.00	1276.00	1528.00
Sirsa	1	41	—	267.00	1516.00	1979.00

RURAL DEVELOPMENT AND CO-OPERATION

Selected Statistics of Central Co-operative Banks in Haryana

No. 17.8 (Contd.)

Year/District	Working Capital (Lakh `)	Deposits (Lakh `)	Borrowings (Lakh `)	Loans advanced during the year (Lakh `)	Loans outstanding at the end of the Year (Lakh `)	Over dues (Lakh `)
1	8	9	10	11	12	13
1966-67	1,481.57	493.62	695.26	936.02	1,105.94	177.05
1967-68	1,577.37	617.80	621.59	911.35	1,161.76	274.26
1970-71	2,445.04	1,000.89	718.41	1,738.17	1,916.33	704.27
1975-76	6,471.84	2,758.92	1,558.07	6,163.59	4,600.01	1,394.43
1980-81	16,451.22	5,945.54	6,715.25	16,015.19	12,627.25	3,862.27
1990-91	60,483.48	25,823.04	26,446.17	36,843.15	45,726.29	13,661.38
1995-96	148,420.75	58,837.85	71,174.27	153,152.00	118,251.50	30,144.54
2000-01	339,765.96	146,173.39	147,797.71	683,629.34	274,414.12	77,468.15
2005-06	595,660.00	279,840.00	220,283.00	556,450.00	458,156.00	109,027.00
2009-10	836,560.56	443,795.79	265,115.99	454,419.00	550,819.00	229,527.00
2010-11	9,69,689.00	4,94,019.00	3,36,327.00	6,93,265.00	6,59,580.00	2,37,133.00
2011-12	1114738.00	536461.00	414745.00	856330.00	747851.00	258061.00
Ambala	47452.00	27999.00	14441.00	30572.00	30130.00	11583.00
Panchkula	27525.00	13857.00	8950.00	34595.00	17998.00	6822.00
Yamunanagar	47338.00	25177.00	13615.00	49361.00	31420.00	13549.00
Kurukshetra	54777.00	23654.00	25102.00	51118.00	41853.00	11667.00
Kaithal	55808.00	18162.00	32253.00	54980.00	47072.00	16343.00
Karnal	85558.00	30014.00	45255.00	92336.00	68484.00	21602.00
Panipat	55543.00	21277.00	24754.00	58168.00	43054.00	13566.00
Sonipat	54276.00	25707.00	22212.00	52690.00	39004.00	12834.00
Rohtak	74623.00	51804.00	16410.00	25380.00	49692.00	6477.00
Jhajjar	55861.00	29786.00	14900.00	40440.00	35001.00	11763.00
Faridabad	61962.00	25396.00	23367.00	46889.00	44343.00	18530.00
Palwal	—	—	—	—	—	—
Gurgaon	110505.00	72131.00	17478.00	39545.00	38584.00	14236.00
Mewat	—	—	—	—	—	—
Rewari	40731.00	22519.00	12628.00	13924.00	17484.00	9315.00
Mahendragarh	30888.00	15526.00	9736.00	17563.00	19154.00	8577.00
Bhiwani	77961.00	45901.00	22286.00	39090.00	50507.00	22225.00
Jind	52078.00	18636.00	25100.00	39698.00	39704.00	13831.00
Hisar	90308.00	39255.00	36501.00	59034.00	62269.00	25151.00
Fatehabad	46442.00	11830.00	27411.00	45919.00	36801.00	10420.00
Sirsa	45102.00	17830.00	22346.00	65028.00	35297.00	9570.00

Source : Registrar, Co-operative Societies, Haryana.

RURAL DEVELOPMENT AND CO-OPERATION

Selected Statistics of Central Co-operative Banks in Haryana

No. 17.8 (Concld.)

Year/District	Over dues as percentage of outstanding Loans	Banks Showing Profit (No.)	Profit (Lakh `)	No. of Banks showing Loss	Loss (Lakh `)
1	14	15	16	17	18
1966-67	16.01	10	15.71	—	—
1967-68	23.61	9	19.47	1	0.54
1970-71	36.75	9	46.32	—	—
1975-76	30.31	12	151.38	—	—
1980-81	30.59	13	149.65	—	—
1990-91	29.88	11	139.34	2	44.42
1995-96	25.49	16	1,330.28	1	18.47
2000-01	28.23	17	2,032.52	2	126.01
2005-06	24.00	17	2,516.00	2	700.00
2009-10	4,464.75	18	3,113.00	1	910.00
2010-11	35.95	14	447.00	5	2,527.00
2011-12	34.51	14	814.00	5	2768.00
Ambala	38.44	1	135.00	—	—
Panchkula	37.90	1	41.00	—	—
Yamunanagar	43.12	—	—	1	673.00
Kurukshetra	27.88	1	21.00	—	—
Kaithal	34.72	1	4.00	—	—
Karnal	31.54	1	128.00	—	—
Panipat	31.51	1	269.00	—	—
Sonipat	32.90	1	25.00	—	—
Rohtak	13.03	1	61.00	—	—
Jhajjar	33.61	1	60.00	—	—
Faridabad	—	—	—	—	406
Palwal	—	—	—	—	—
Gurgaon	36.90	1	17.00	—	—
Mewat	—	—	—	—	—
Rewari	53.28	1	3.00	—	—
Mahendragarh	44.78	1	19.00	—	—
Bhiwani	44.00	1	2.00	1	—
Jind	34.84	—	—	1	400.00
Hisar	40.39	1	29	—	—
Fatehabad	28.31	—	—	1	961.00
Sirsa	27.11	—	—	1	328.00

RURAL DEVELOPMENT AND COOPERATION

Selected Statistics of Apex State Marketing Federations in Haryana

No. 17.9

Year	Membership No.	Share capital		Own Funds (Lakh `)	Working capital (Lakh `)	Quantity of produce processed (Tonnes)
		Held by Govt. (Lakh `)	Held by Others (Lakh `)			
1	2	3	4	5	6	7
1966-67	59	22.40	0.96	40.60	179.18	—
1967-68	60	45.25	1.09	58.84	279.37	—
1970-71	64	98.06	8.68	143.05	1,440.63	—
1975-76	76	244.71	24.96	506.65	3,421.63	41,383
1980-81	78	656.18	86.14	1,665.19	6,309.62	79,406
1990-91	77	1,639.45	183.71	5,285.00	19,002.91	1,96,824
1995-96	78	1,579.41	294.37	18,397.16	44,809.27	1,06,902
2002-03	79	19.00	686.00	34,364.00	8,144.00	59,954
2005-06	74	18.75	810.83	38,184.00	19,810.00	10,18,611
2009-10	74	18.75	1,273.00	560.00	24,563.00	—
2010-11	74	18.75	1,421.00	67,547.00	20,916.00	—
2011-12	74	18.75	1595.00	71757.00	18850.00	—

Note :—The data upto the year 1987-88 is as on 30th June and 1988-89 onwards as on 31st March.

RURAL DEVELOPMENT AND COOPERATION

Selected Statistics of Apex State Marketing Federations in Haryana

No. 17.9 (Concld.)

Year	Value of Produce processed (Lakh `)	Business turnover (Lakh `)	Agricultural Produce Marketed (Lakh `)	Seed Distributed (Lakh `)	Fertilizer distributed (Lakh `)	Consumer goods distri buted (Lakh `)	Profit (Lakh `)
1	8	9	10	11	12	13	14
1966-67	—	231.32	4.54	18.25	201.77	0.10	0.91
1967-68	—	477.69	77.03	52.43	342.69	—	2.08
1970-71	—	1,862.54	652.59	—	1,200.01	—	5.73
1975-76	440.25	6,300.91	3,126.65	27.14	2,919.95	84.56	56.03
1980-81	—	16,669.31	10,934.42	175.50	4,728.17	752.25	100.12
1990-91	7,800.31	26,761.33	19,476.18	43.10	7,171.90	—	699.80
1995-96	11,002.73	87,097.47	65,884.22	34.21	21,132.45	—	929.96
2002-03	31,834.96	3,65,892.00	1,40,668.00	139.20	17,258,00	372.53	2,203.00
2005-06	75,461.20	3,09,509.00	2,49,339.00	169.36	26,298.75	305.14	5,836.00
2009-10	114,573.00	425,355.00	401,788.00	1,785.00	46,305.00	3,892.00	4,345.00
2010-11	119,130.00	548,900.00	374,676.00	36	52,057.00	5,691.00	4,080.00
2011-12	139,734.00	500,288.00	383,697.00	464.00	71,662.00	7,598.00	4,237.00

Source : Registrar, Cooperative Societies, Haryana.

RURAL DEVELOPMENT AND CO-OPERATION

Selected Statistics of Central Consumer Stores in Haryana

No. 17.10

Year/District	Societies (No.)	Membership (Thousand)-	Own Fund (Lakh `)	Share Capital	
				Held by Govt. (Lakh `)	Held by Others (Lakh `)
1	2	3	4	5	6
1966-67	9	33	12.08	5.50	4.07
1967-68	9	35	14.44	7.50	4.28
1970-71	9	37	17.40	7.70	4.44
1975-76	17	53	67.78	36.71	7.89
1980-81	33	73	168.42	111.85	10.44
1990-91	33	91	324.00	261.60	12.58
1995-96	33	92	346.39	292.71	13.57
2000-01	33	93.6	350.89	294.71	13.66
2005-06	9	42	177.86	149.79	6.86
2009-10	9	37	118	134.15	28.78
2010-11	9	38	363.30	125.73	5.37
2011-12	9	42	322.83	111.79	20.28
Ambala	1	7	225.24	24.24	0.84
Panchkula	—	—	—	—	—
Yamunanagar	—	—	—	—	—
Kurukshetra	—	—	—	—	—
Kaithal	—	—	—	—	—
Karnal	1	7	54.00	34.00	—
Panipat	—	—	—	—	—
Sonipat	—	—	—	—	—
Rohtak	1	6	9.24	—	0.68
Jhajjar	—	—	—	—	—
Faridabad	1	7	0.25	0.09	0.01
Palwal	—	—	—	—	—
Gurgaon	—	—	—	—	—
Mewal	—	—	—	—	—
Rewari	—	—	—	—	—
Mahendragarh	—	—	—	—	—
Bhiwani	1	5	15.70	12.75	0.99
Jind	1	2	18.30	1.80	17.50
Hisar	1	6	—	18.75	—
Fatehabad	1	—	—	8.06	0.06
Sirsa	1	2	0.10	12.10	0.20

Note :—The data upto the year 1987-88 is as on 30th June and 1988-89 onwards as on 31st March.

RURAL DEVELOPMENT AND CO-OPERATION

Selected Statistics of Central Consumer Stores in Haryana

No. 17.10 (Concld.)

Year/District	Working capital (Lakh `)	Value of Sales (Lakh `)	Stores showing profit (No.)	Profit (Lakh `)	Stores showing Loss (No.)	Loss (Lakh `)
1	7	8	9	10	11	12
1966-67	46.46	236.50	5	0.45	4	1.66
1967-68	50.22	141.58	2	0.18	7	4.89
1970-71	57.67	333.03	3	0.58	6	0.73
1975-76	155.40	1,069.18	15	11.95	2	1.92
1980-81	335.77	1,541.62	11	5.52	21	22.88
1990-91	275.78	1,186.04	4	1.86	26	29.02
1995-96	388.75	1,533.79	3	6.40	9	11.67
2000-01	473.70	1,794.81	9	10.04	6	24.88
2005-06	228.02	2,863.39	6	17.06	3	8.50
2009-10	894.02	4,233.12	5	30.02	5	36.32
2010-11	1,297.80	4,716.81	4	44.05	7	43.64
2011-12	1,207.42	8,579.20	7	59.48	3	94.53
Ambala	874.20	1,911.32	1	28.06	—	—
Panchkula	—	3041.11	1	4.83	—	—
Yamunanagar	—	—	—	—	—	—
Kurukshetra	—	—	—	—		—
Kaithal	—	—	—	—	—	—
Karnal	56.00	1247.00	1	11.00	—	—
Panipat	—	—	—	—	—	—
Sonipat	—	—	—	—	—	—
Rohtak	114.89	681.49	1	11.06	—	—
Jhajjar	—	—	—	—	—	—
Faridabad	20.00	183.00	—	—	1	51.85
Palwal	—	—	—	—	—	—
Gurgaon	—	—	—	—	—	—
Mewal	—	—	—	—	—	—
Rewari	—	—	—	—	—	—
Mahendragarh	—	—	—	—	—	—
Bhiwani	45.99	679.57	1	0.14	—	—
Jind	39.27	170.70	1	3.30	—	—
Hisar	16.31	665.01	1	1.09	—	—
Fatehabad	10.66	—	—	—	1	12.50
Sirsa	30.10	—	—	—	1	30.18

Source : Registrar, Co-operative Societies, Haryana.

RURAL DEVELOPMENT AND CO-OPERATION

Selected Statistics of Labour and Construction Societies in Haryana

No. 17.11

Year/District	Societies (No.)	Membership (Thousand)	Own Funds (Lakh `)
1	2	3	4
1966-67	429	32	14.54
1967-68	440	32	15.50
1970-71	450	33	18.08
1975-76	557	39	31.71
1980-81	775	54	62.83
1990-91	1,538	91	271.05
1995-96	2,430	112	461.67
2000-01	3,812	131	708.44
2005-06	4,207	139	857.23
2009-10	6,657	98	1,994.93
2010-11	7,306	127	2,373.36
2011-12	7,836	137	2,514.59
Ambala	149	2	32.97
Panchkula	90	2	6.48
Yamunanagar	320	4	50.68
Kurukshetra	260	3	81.92
Kaithal	527	8	80.92
Karnal	406	4	94.00
Panipat	363	3	18.49
Sonipat	512	7	25.73
Rohtak	366	6	180.05
Jhajjar	321	4	24.27
Faridabad	97	1	0.14
Palwal	194	2	40.15
Gurgaon	147	21	0.53
Mewat	160	3	4.69
Rewari	205	3	0.18
Mahendragarh	208	13	63.65
Bhiwani	783	12	218.11
Jind	529	7	120.54
Hisar	929	13	438.28
Fatehabad	332	6	37.68
Sirsa	938	13	995.13

Note :—The data upto the year 1987-88 is as on 30th June and 1988-89 onwards as on 31st March.

RURAL DEVELOPMENT AND CO-OPERATION

Selected Statistics of Labour and Construction Societies in Haryana

No. 17.11 (Concld.)

Year/District	Working Capital (Lakh `)	Value of Works done (Lakh `)	Societies in profit (No.)	Profit (Lakh `)	Societies in Loss (No.)	Loss (Lakh `)
1	5	6	7	8	9	10
1966-67	37.44	67.37	207	0.92	129	1.73
1967-68	39.20	82.68	178	0.81	172	1.06
1970-71	46.44	184.19	216	1.62	132	0.89
1975-76	104.72	225.73	299	2.67	159	1.46
1980-81	204.43	795.75	459	9.45	197	4.72
1990-91	635.06	1,393.73	749	39.74	499	30.07
1995-96	1,063.56	4,289.64	909	40.94	968	53.27
2000-01	1,768.43	4,266.78	1,368	60.73	1,376	79.64
2005-06	2,594.68	18,235.31	1,181	88.47	1,923	68.58
2009-10	8,153.07	31,415.57	1,875	442.93	3,538	387.37
2010-11	8,857.61	31,563.51	2,014	889.62	4,154	454.97
2011-12	9,523.58	20,905.39	1,833	752.49	5,012	1,457.11
Ambala	157.11	277.47	23	6.39	75	1.88
Panchkula	83.09	269.08	20	6.40	62	7.50
Yamunanagar	155.48	626.92	56	7.39	264	77.07
Kurukshetra	274.02	565.89	45	5.95	106	2.47
Kaithal	584.36	1,496.78	105	11.63	418	18.08
Karnal	335.00	115.00	22	7.00	384	21.00
Panipat	85.68	19.12	107	17.92	256	1,109.73
Sonipat	401.69	18.23	119	13.64	390	16.91
Rohtak	3,998.12	3,078.67	158	66.79	208	21.23
Jhajjar	120.30	822.91	84	9.23	237	15.14
Faridabad	0.42	2.60	20	0.07	77	0.05
Palwal	68.39	260.40	39	4.87	155	8.05
Gurgaon	1.57	3.99	60	0.08	87	0.01
Mewat	15.38	—	4	0.10	156	0.11
Rewari	0.64	3.99	53	0.10	152	0.08
Mahendragarh	138.23	1,041.36	64	37.76	95	31.81
Bhiwani	750.35	1,745.89	207	70.46	236	9.55
Jind	308.92	2,046.10	100	13.56	270	28.45
Hisar	1,597.89	3,443.50	169	21.76	561	22.18
Fatehabad	428.14	572.91	77	12.27	208	9.29
Sirsa	18.80	4,494.58	301	439.12	615	56.43

Source : Registrar, Co-operative Societies, Haryana.

RURAL DEVELOPMENT AND CO-OPERATION

Selected Statistics of Housing Co-operative Societies, Haryana

No. 17.12

Year/District	Societies (No.)	Membership (Thousand)	Own Funds (Lakh `)
1	2	3	4
1966-67	102	6	18.10
1967-68	104	6	19.65
1970-71	93	7	24.28
1975-76	122	11	31.33
1980-81	133	19	59.76
1990-91	1,484	115	503.77
1995-96	1,879	136	1,080.35
2000-01	1,878	148	1,250.51
2005-06	15,676	481	1,402.36
2009-10	14,296	491	7,723.30
2010-11	15,934	498	17,909.60
2011-12	15,411	492	9,408.48
Ambala	37	3	35.24
Panchkula	5,272	165	187.87
Yamunanagar	30	3	88.05
Kurukshetra	31	2	258.34
Kaithal	25	2	18.64
Karnal	35	2	4.00
Panipat	250	13	72.04
Sonipat	1,149	11	22.28
Rohtak	23	3	5,164.14
Jhajjar	6	1	0.29
Faridabad	3,948	44	242.71
Palwal	28	1	1,617.00
Gurgaon	3,850	165	1,190.44
Mewat	2	—	0.21
Rewari	471	11	66.82
Mahendragarh	12	31	37.22
Bhiwani	21	3	46.96
Jind	21	2	23.94
Hisar	126	19	133.22
Fatehabad	28	5	67.96
Sirsa	46	6	131.11

Note :—The data upto the year 1987-88 is as on 30th June and 1988-89 onwards as on 31st March.

RURAL DEVELOPMENT AND CO-OPERATION

Selected Statistics of Housing Co-operative Societies, Haryana

No. 17.12 (Concld.)

Year/District	Working Capital (Lakh `)	Houses constructed upto the end of the year (No.)	Societies in profit (No.)	Profit (Lakh `)	Societies in Loss (No.)	Loss (Lakh `)
1	5	6	7	8	9	10
1966-67	56.20	1,294	27	0.92	38	0.72
1967-68	58.63	1,297	33	0.83	30	0.33
1970-71	77.31	2,370	36	1.04	22	0.60
1975-76	142.99	2,724	18	0.06	29	0.51
1980-81	384.75	3,123	40	0.95	47	2.55
1990-91	8,977.51	25,650	503	32.48	438	41.35
1995-96	27,106.03	33,039	880	52.26	723	60.23
2000-01	50,511.49	50,110	949	48.13	667	47.33
2005-06	24,983.12	42,164	324	58.17	1,252	41.89
2009-10	129,641.85	72,489	2,393	128.08	9,459	610.03
2010-11	41,712.93	25,771	2,328	127.36	8,121	725.90
2011-12	10,751.28	23,528	433	330.27	10,052	1,698.78
Ambala	507.80	70	4	1.98	17	1.13
Panchkula	1,602.68	5,516	45	10.59	5,227	77.40
Yamunanagar	851.09	—	2	6.92	28	52.21
Kurukshetra	577.42	—	6	3.70	16	6.02
Kaithal	202.09	—	3	0.51	22	15.01
Karnal	31	—	1	—	34	4.00
Panipat	447.88	505	4	1.92	246	2.70
Sonipat	121.77	260	1	0.94	15	1.38
Rohtak	2,843.62	468	9	11.47	14	21.77
Jhajjar	132.53	148	2	0.33	4	0.29
Faridabad	988.81	172	45	101.01	157	172.59
Palwal	1.31	—	—	—	28	1,012.00
Gurgaon	70.39	12,795	193	27.69	3,657	135.61
Mewat	0.78	209	—	—	2	0.02
Rewari	1,195.06	377	6	2.31	465	37.34
Mahendragarh	63.96	365	3	1.97	4	2.21
Bhiwani	255.43	—	6	3.55	11	1.20
Jind	275.69	528	5	26.63	9	7.01
Hisar	151.82	330	65	17.46	61	4.27
Fatehabad	21.16	321	9	12.66	18	138.95
Sirsa	408.99	1,464	24	98.63	17	5.67

Source : Registrar, Co-operative Societies, Haryana.

RURAL DEVELOPMENT AND CO-OPERATION

Selected Statistics of Dairy and Milk Supply Co-operative Societies in Haryana

No. 17.13

Year/District	Societies	Membership (Thousand)	Own Funds (Lakh `)
1	2	3	4
1966-67	148	3	4.26
1967-68	156	3	4.67
1970-71	310	13	13.36
1975-76	1,233	85	63.15
1980-81	1,766	142	87.85
1990-91	2,195	169	163.22
1995-96	2,440	173	313.56
2000-01	2,764	173	702.86
2005-06	4,127	249	2,258.89
2009-10	5,396	250	1,012.61
2010-11	5,500	290	713.71
2011-12	5,544	302	2,126.11
Ambala	163	9	264.55
Panchkula	57	2	88.60
Yamunanagar	115	6	56.15
Kurukshetra	227	12	—
Kaithal	182	10	—
Karnal	124	7	—
Panipat	47	3	—
Sonipat	308	13	166.89
Rohtak	301	26	615.29
Jhajjar	340	21	247.18
Faridabad	51	5	—
Palwal	112	12	—
Gurgaon	169	15	—
Mewat	87	8	—
Rewari	504	13	214.52
Mahendragarh	349	14	74.98
Bhiwani	776	50	383.18
Jind	568	26	1.10
Hisar	334	15	0.65
Fatehabad	210	9	0.41
Sirsa	520	26	12.61

Note :—The data upto the year 1987-88 is as on 30th June and 1988-89 onwards as on 31st March.

RURAL DEVELOPMENT AND CO-OPERATION

Selected Statistics of Dairy and Milk Supply Co-operative Societies in Haryana

No. 17.13 (Concld.)

Year/District	Working Capital (Lakh `)	Milk and Milk products (procured (Lakh `)	Milk and Milk products sold (Lakh `)	Societies in profit (No.)	Profit (Lakh `)	Societies in Loss (No.)	Loss (Lakh `)
1	5	6	7	8	9	10	11
1966-67	10.77	0.62	0.67	57	0.13	64	0.26
1967-68	11.41	0.84	1.34	43	0.12	40	0.19
1970-71	45.69	36.49	35.98	139	1.25	100	1.29
1975-76	338.04	221.26	245.96	452	7.18	365	7.46
1980-81	311.15	242.93	253.62	521	4.92	897	8.20
1990-91	385.80	693.03	729.57	845	17.87	385	5.25
1995-96	548.54	1,687.26	1,568.04	1,082	104.90	175	5.73
2000-01	1,350.31	15,667.14	17,099.30	1,997	564.59	24	0.36
2005-06	10,954.22	51,182.75	52,407.12	5,931	135.02	—	—
2009-10	1,720.20	38,422.53	45,529.61	3,627	403.06	47	0.81
2010-11	1,048.355	52,431.81	62,601.58	3,865	349.38	79	2.46
2011-12	2,691.86	54,704.09	54,642.58	3208	1015.28	63	2.35
Ambala	264.79	1,867.27	2,212.34	161	6.90	2	0.17
Panchkula	88.60	786.65	842.95	57	11.65	—	—
Yamunanagar	49.64	1,069.62	1,120.02	112	7.29	3	0.15
Kurukshetra	—	1,143.29	1,173.06	227	29.72	—	—
Kaithal	—	1,392.31	1,428.09	132	36.47	—	—
Karnal	—	812.76	833.48	124	20.78	—	—
Panipat	—	226.81	232.82	47	601.00	—	—
Sonipat	67.42	906.33	967.26	82	8.99	2	0.07
Rohtak	210.19	1,060.82	1,120.33	86	12.66	3	0.13
Jhajjar	110.34	1,674.59	1,737.58	101	13.61	6	0.54
Faridabad	17.70	23,081.56	20,687.17	51	9.80	—	—
Palwal	38.70	—	—	112	21.40	—	—
Gurgaon	55.10	—	—	169	31.20	—	—
Mewat	28.10	—	—	87	15.90	—	—
Rewari	115.67	2,334.90	2,452.60	153	20.04	—	—
Mahendragarh	44.89	1,703.85	1,764.14	—	6.71	—	—
Bhiwani	202.09	3,090.33	3,287.74	174	47.36	3	0.31
Jind	582.00	4,990.00	5,320.00	502	58.10	—	—
Hisar	501.00	2,658.00	3,128.00	320	30.00	—	—
Fatehabad	315.00	1,635.00	1,966.00	160	17.00	—	—
Sirsa	0.63	4,270.00	4,369.00	351	8.70	44	0.98

Source : Registrar, Co-operative Societies, Haryana.

RURAL DEVELOPMENT AND CO-OPERATION

Selected Statistics of Women Co-operative Societies in Haryana

No. 17.14

Year/District	Societies (No.)	Membership (Thousand)	Share Capital (Lakh `)	Own Funds (Lakh `)
1	2	3	4	5
1966-67	440	13	4.07	4.18
1967-68	455	13	3.85	4.01
1970-71	431	12	2.72	3.02
1975-76	329	9	1.98	2.37
1980-81	57	2	0.41	0.49
1990-91	11	—	0.10	0.10
1995-96	10	2	0.83	0.95
2000-01	10	2	0.93	1.69
2005-06	2	1	0.12	0.88
2009-10	2	2	0.01	0.40
2010-11	2	24	0.01	0.40
2011-12	5	1	0.15	0.41
Ambala	—	—	—	—
Panchkula	1	—	0.4	—
Yamunanagar	—	—	—	—
Kurukshetra	1	—	0.01	0.01
Kaithal	—	—	—	—
Karnal	—	—	—	—
Panipat	—	—	—	—
Sonipat	1	1	0.09	—
Rohtak	—	—	—	—
Jhajjar	—	—	—	—
Faridabad	—	—	—	—
Palwal	—	—	—	—
Gurgaon	—	—	—	—
Mewat	—	—	—	—
Rewari	—	—	—	—
Mahendragarh	—	—	—	—
Bhiwani	—	—	—	—
Jind	—	—	—	—
Hisar	1	—	—	0.40
Fatehabad	—	—	—	—
Sirsa	1	—	0.01	—

Note :—The data upto the year 1987-88 is as on 30th June and 1988-89 onwards as on 31st March.

RURAL DEVELOPMENT AND CO-OPERATION

Selected Statistics of Women Co-operative Societies in Haryana

No. 17.14 (Concld.)

Year/District	Working Capital (Lakh `)	Loans advanced during the year (Lakh `)	Loans outstanding at the end of the year (Lakh `)	Societies in profit (No.)	Profit (Lakh `)	Societies in Loss (No.)	Loss (Lakh `)
1	6	7	8	9	10	11	12
1966-67	4.21	—	6	356	0.10	4	—
1967-68	4.06	1	6	173	0.03	37	—
1970-71	3.10	2	5	151	0.07	31	—
1975-76	2.61	2	1	320	0.11	58	—
1980-81	0.48	—	—	—	—	3	1
1990-91	4.02	—	—	—	—	1	0.04
1995-96	29.69	—	0.41	—	—	2	3.07
2000-01	27.67	0.41	—	—	—	—	—
2005-06	10.17	—	—	—	—	—	—
2009-10	0.41	—	—	—	—	—	—
2010-11	0.41	—	—	—	—	—	—
2011-12	8.15	—	—	2	5.11	2	0.58
Ambala	—	—	—	—	—	—	—
Panchkula	—	—	—	1	0.16	—	—
Yamunanagar	—	—	—	—	—	—	—
Kurukshetra	0.01	—	—	—	—	1	0.08
Kaithal	—	—	—	—	—	—	—
Karnal	—	—	—	—	—	—	—
Panipat	—	—	—	—	—	—	—
Sonipat	7.72	—	—	1	4.95	—	—
Rohtak	—	—	—	—	—	—	—
Jhajjar	—	—	—	—	—	—	—
Faridabad	—	—	—	—	—	—	—
Palwal	—	—	—	—	—	—	—
Gurgaon	—	—	—	—	—	—	—
Mewat	—	—	—	—	—	—	—
Rewari	—	—	—	—	—	—	—
Mahendragarh	—	—	—	—	—	—	—
Bhiwani	—	—	—	—	—	—	—
Jind	—	—	—	—	—	—	—
Hisar	0.40	—	—	—	—	—	—
Fatehabad	—	—	—	—	—	—	—
Sirsa	0.02	—	—	—	—	1	0.50

Source : Registrar, Co-operative Societies, Haryana.

RURAL DEVELOPMENT AND CO-OPERATION

Selected Statistics of Industrial Co-operative Societies in Haryana

No. 17.15

Year/District	Societies (No.)	Membership	Share Capital (Lakh `)	Own Funds (Lakh `)	Working Capital (Lakh `)
1	2	3	4	5	6
1966-67	2,258	38,230	50.53	81.82	216.63
1967-68	2,363	36,291	74.73	89.98	231.75
1970-71	2,679	42,159	131.80	151.07	377.19
1975-76	2,350	51,716	371.25	426.22	951.01
1980-81	2,832	44,901	430.80	578.69	1,279.39
1990-91	2,169	33,979	659.60	915.39	3,023.63
1995-96	2,034	35,161	800.46	1,217.80	4,290.41
2000-01	1,951	34,304	858.06	1,426.28	4,347.06
2005-06	1,439	24	386.17	522.09	2,217.33
2009-10	1,245	26	350.44	778.83	3,322.29
2010-11	1,251	9,459.44	1,664.41	712.13	3,327.88
2011-12	1,344	47,161	285.13	617.78	2,877.22
Ambala	42	4,740	13.91	13.93	66.50
Panchkula	22	254	0.38	0.20	0.26
Yamunanagar	62	856	6.61	8.61	29.87
Kurukshetra	37	530	28.15	30.10	168.36
Kaithal	89	1,510	46.06	123.35	393.61
Karnal	103	1,239	8.00	10.00	30.00
Panipat	356	4,505	739	208.04	795.19
Sonipat	27	450	2.17	2.19	7.02
Rohtak	59	1,071	16.91	19.55	106.37
Jhajjar	21	410	9.19	3.17	435.39
Faridabad	18	1,926	1.33	2.70	4.74
Palwal	5	76	1.61	1.58	4.32
Gurgaon	22	345	9.14	14.25	11.73
Mewat	17	112	0.10	0.10	0.70
Rewari	46	628	8.24	4.21	15.96
Mahendragarh	22	23,127	2.20	2.45	3.24
Bhiwani	129	1,479	42.95	47.78	223.72
Jind	33	424	8.75	17.75	26.87
Hisar	126	1,944	47.06	61.45	407.85
Fatehabad	73	1,185	22.78	38.88	141.19
Sirsa	35	350	2.20	7.49	4.33

Note :—The data upto the year 1987-88 is as on 30th June and 1988-89 onwards as on 31st March.

RURAL DEVELOPMENT AND CO-OPERATION

Selected Statistics of Industrial Co-operative Societies in Haryana

No. 17.15 (Concld.)

Year/District	Deposits (Lakh `)	Value of goods produced (Lakh `)	Value of goods sold (Lakh `)	Societies in profit (No.)	Profit (Lakh `)	Societies in Loss (No.)	Loss (Lakh `)
1	7	8	9	10	11	12	13
1966-67	16.59	170.09	167.49	794.00	2.63	894.00	4.32
1967-68	18.01	171.51	165.53	844.00	10.39	865.00	5.36
1970-71	26.19	311.76	289.53	953.00	4.34	1,045.00	7.75
1975-76	31.33	894.13	891.00	1,171.00	13.85	1,209.00	24.35
1980-81	45.11	1,448.03	1,391.13	787.00	21.62	1,193.00	32.46
1990-91	396.98	3,944.96	4,148.96	526.00	39.73	815.00	28.50
1995-96	399.72	4,492.74	5,497.09	349.00	77.34	583.00	16.78
2000-01	411.84	3,723.07	5,911.45	285.00	182.01	173.00	60.92
2005-06	140.15	764.60	735.86	207.00	4.93	319.00	12.61
2009-10	337.85	1,693.06	3,775.61	285.00	38.85	743.00	147.77
2010-11	314.16	1,500.07	3,588.88	2.91	498.22	804.19	145.19
2011-12	278.80	1,547.48	1,646.91	236.00	36.50	894.00	190.28
Ambala	4.52	40.01	36.31	2.00	1.64	5.00	1.18
Panchkula	0.18	0.18	0.20	2.00	—	1.00	—
Yamunanagar	8.00	13.72	12.38	4.00	1.14	58.00	6.71
Kurukshetra	13.01	924.25	974.76	3.00	2.88	17.00	1.60
Kaithal	0.48	180.87	156.29	4.00	3.61	85.00	21.44
Karnal	1.00	23.00	54.00	4.00	1.00	99.00	2.00
Panipat	205.12	232.5	265.17	146.00	10.55	210.00	4.01
Sonipat	2.25	5.91	7.61	5.00	0.26	22.00	2.09
Rohtak	1.00	9.06	10.44	15.00	2.18	44.00	2.64
Jhajjar	—	—	—	3.00	0.15	13.00	5.84
Faridabad	—	—	—	—	—	18.00	2.95
Palwal	—	—	—	3.00	0.04	1.00	0.02
Gurgaon	1.42	—	—	—	—	19.00	3.14
Mewat	—	—	—	—	—	4.00	0.03
Rewari	0.16	—	—	6.00	0.77	40.00	14.11
Mahendragarh	0.21	0.19	0.15	—	—	16.00	0.58
Bhiwani	12.85	83.57	88.88	17.00	3.59	47.00	6.02
Jind	0.29	20.39	20.80	7.00	2.12	23.00	39.69
Hisar	4.88	11.67	19.92	5.00	5.19	106.00	66.72
Fatehabad	2.97	2.16	—	10.00	1.38	55.00	7.95
Sirsa	20.46	—	—	—	—	11.00	1.56

Source : Registrar, Co-operative Societies, Haryana.

SECTION XVIII

MINING AND QUARRYING

Statistics of mineral production are collected under the Mineral Conservation and Development Rules, 1988. Data have been obtained from the Indian Bureau of Mines, Nagpur.

The basis of evaluation is pit-mouth value of production. Information given in this section relates to Haryana State.

Table 18.1 indicates production of Minerals in Haryana.

Table 18.2 indicates district-wise production of Minerals in Haryana.

MINING AND QUARRYING

Production of Minerals in Haryana

(Quantity in Metric Tonnes)

No. 18.1 (Value in ` 000 rupees)

Mineral	1966		1970		1975	
	Quantity	Value	Quantity	Value	Quantity	Value
1	2	3	4	5	6	7
Calcite	—	—	—	—	—	—
Kaolin (Natural)*	5,627	19	6,579	67	5,280	1,09
Dolomite	2,613	14	614	3	198	2
Felspar	—	—	—	—	—	—
Sulphur**	—	—	—	—	—	—
Limestone	4,92,829	29,38	4,67,842	38,75	4,07,976	87,66
Lime Kankar	3,63,214	6,03	3,23,977	6,90	2,20,922	27,31
Quartz	—	—	—	—	—	—
Slate	827	1,06	521	52	408	1,25
Minor minerals	. .	17,77	. .	. .	. .	70,84
Silica Sand	50	1	. .	. .	554	6
Sand (other)	—	—	—	—	—	—
Iron ore	—	—	—	—	—	—

* Also known as China Clay. Kaolin (Natural) refer to the mineral produced and consumed as such.

** Recovered as by-product from fertilizers Plants, (National Fertilizers Ltd., Panipat).

P—Provisional.

. . Not available.

MINING AND QUARRYING

Production of Minerals in Haryana

(Quantity in Metric Tonnes)

No. 18.1 (Contd.) (Value in 000 rupees)

Mineral	1980		1985		1990-91		1995-96	
	Quantity	Value	Quantity	Value	Quantity	Value	Quantity	Value
1	8	9	10	11	12	13	14	15
Calcite	10	. .	75	5	—	—	—	—
Kaolin (Natural)*	8,926	2,10	4,368	1,53	19,633	14,01	83,221	69,57
Dolomite	—	—	—	—	—	—	—	—
Felspar	520	26	285	17	12	1	—	—
Sulphur**	—	—	2,591	64,61	3,310	1,11,80	5,201	1,81,04
Limestone	4,07,200	1,11,69	5,05,000	2,91,26	6,24,000	5,05,93	1,78,000	2,21,86
Lime Kankar	4,550	71	97,515	63,19	36,223	8,68	65,630	26,10
Quartz	455	11	20,18	83	2,776	2,05	—	—
Slate	362	1,69	637	1,47	5,279	46,50	—	—
Minor minerals	. .	8,88,57	. .	7,99,98	. .	. .	—	35,25,11
Silica Sand	—	—	7,116	1,68	5,28,558	2,03,66	2,96,662	1,56,52
Sand (other)	—	—	3,16,834	47,54	—	—	—	—
Iron ore	—	—	—	—	3,000	2,47	5,000	8,16

Source : — Indian Bureau of Mines, Nagpur.

MINING AND QUARRYING

Production of Minerals in Haryana

(Quantity in Metric Tonnes)

No. 18.1 (Contd.) (Value in 000 rupees)

Mineral	2000-01	
	Quantity	Value
1	16	17
Calcite	—	—
Kaolin (Natural)*	30,720	32,20
Dolomite	—	—
Felspar	—	—
Sulphur**	12,422	. .
Limestone	3,000	3,00
Lime Kankar	—	—
Quartz	—	—
Slate	—	—
Minor minerals	. .	1,48,72,15
Silica Sand	11,66,584	7,63,40
Sand (other)	—	—
Iron ore	. .	63

* Also known as China Clay. Kaolin (Natural) refer to the mineral produced and consumed as such.

** Recovered as by-product from fertilizers Plants, (National Fertilizers Ltd., Panipat).

P—Provisional.

Note :— District-wise detail of Minor Minerals is not available.

. . Not available.

MINING AND QUARRYING

Production of Minerals in Haryana

(Quantity in Metric Tonnes)

No. 18.1 (Concld.) (Value in 000 rupees)

Mineral	2005-06		2007-08		2010-11(P)	
	Quantity	Value	Quantity	Value	Quantity	Value
1	18	19	20	21	22	23
Calcite	—	—	—	—	—	—
Kaolin (Natural)*	—	—	—	—	—	—
Dolomite	—	—	—	—	—	—
Felspar	—	—	—	—	—	—
Sulphur**	31,838	—	1,08,064	—	1,36,622	—
Limestone	—	—	—	—	—	—
Lime Kankar	—	—	—	—	—	—
Quartz	2,37	24	—	—	—	—
Slate	—	—	—	—	—	—
Minor minerals	—	24	—	1,48,71,98	—	1,48,71,98
Silica Sand	—	—	—	—	—	—
Sand (other)	—	—	—	—	—	—
Iron ore	—	—	—	—	—	—

Source : — Indian Bureau of Mines, Nagpur.

MINING AND QUARRYING

District-wise Production of Mineral Ores in Haryana: 2010-11(P)

(Quantity in Metric Tonnes)

No. 18.2 (Value in 000 rupees)

District	Calcite		Kaolin* (Natural)		Sulphur		Felspar	
	Quantity	Value	Quantity	Value	Quantity	Value	Quantity	Value
1	2	3	4	5	6	7	8	9
Ambala	—	—	—	—	—	—	—	—
Panchkula	—	—	—	—	—	—	—	—
Yamunanagar	—	—	—	—	—	—	—	—
Kurukshetra	—	—	—	—	—	—	—	—
Kaithal	—	—	—	—	—	—	—	—
Karnal	—	—	—	—	—	—	—	—
Panipat	—	—	—	—	1,36,622	—	—	—
Sonipat	—	—	—	—	—	—	—	—
Rohtak	—	—	—	—	—	—	—	—
Jhajjar	—	—	—	—	—	—	—	—
Faridabad	—	—	—	—	—	—	—	—
Gurgaon	—	—	—	—	—	—	—	—
Rewari	—	—	—	—	—	—	—	—
Mahendragarh	—	—	—	—	—	—	—	—
Bhiwani	—	—	—	—	—	—	—	—
Jind	—	—	—	—	—	—	—	—
Hisar	—	—	—	—	—	—	—	—
Fatehabad	—	—	—	—	—	—	—	—
Sirsa	—	—	—	—	—	—	—	—
Total	—	—	—	—	1,36,622	—.	—	—

* Also known as China Clay. Kaolin (Natural) refer to the mineral produced and consumed as such.

MINING AND QUARRYING

District-wise Production of Mineral Ores in Haryana: 2010-11(P)

(Quantity in Metric Tonnes)

No. 18.2 (Contd.) (Value in 000 rupees)

District	Iron ore		Limestone		Lime Kankar		Quartz	
	Quantity	Value	Quantity	Value	Quantity	Value	Quantity	Value
1	10	11	12	13	14	15	16	17
Ambala	—	—	—	—	—	—	—	—
Panchkula	—	—	—	—	—	—	—	—
Yamunanagar	—	—	—	—	—	—	—	—
Kurukshetra	—	—	—	—	—	—	—	—
Kaithal	—	—	—	—	—	—	—	—
Karnal	—	—	—	—	—	—	—	—
Panipat	—	—	—	—	—	—	—	—
Sonipat	—	—	—	—	—	—	—	—
Rohtak	—	—	—	—	—	—	—	—
Jhajjar	—	—	—	—	—	—	—	—
Faridabad	—	—	—	—	—	—	—	—
Gurgaon	—	—	—	—	—	—	—	—
Rewari	—	—	—	—	—	—	—	—
Mahendragarh	—	—	—	—	—	—	—	—
Bhiwani	—	—	—	—	—	—	—	—
Jind	—	—	—	—	—	—	—	—
Hisar	—	—	—	—	—	—	—	—
Fatehabad	—	—	—	—	—	—	—	—
Sirsa	—	—	—	—	—	—	—	—
Total	—	—	—	—	—	—	—	—

MINING AND QUARRYING

District-wise Production of Mineral Ores in Haryana: 2010-11(P)

(Quantity in Metric Tonnes)

No. 18.2 (Concld.) (Value in 000 rupees)

District	Slate		Silica Sand		Sand (Others)	
	Quantity	Value	Quantity	Value	Quantity	Value
1	18	19	20	21	22	23
Ambala	—	—	—	—	—	—
Panchkula	—	—	—	—	—	—
Yamunanagar	—	—	—	—	—	—
Kurukshetra	—	—	—	—	—	—
Kaithal	—	—	—	—	—	—
Karnal	—	—	—	—	—	—
Panipat	—	—	—	—	—	—
Sonipat	—	—	—	—	—	—
Rohtak	—	—	—	—	—	—
Jhajjar	—	—	—	—	—	—
Faridabad	—	—	—	—	—	—
Gurgaon	—	—	—	—	—	—
Rewari	—	—	—	—	—	—
Mahendragarh	—	—	—	—	—	—
Bhiwani	—	—	—	—	—	—
Jind	—	—	—	—	—	—
Hisar	—	—	—	—	—	—
Fatehabad	—	—	—	—	—	—
Sirsa	—	—	—	—	—	—
Total	—	—	—	—	—	—

Source : — Indian Bureau of Mines, Nagpur.

SECTION XIX

INDUSTRIES

Information given in this section has been collected from Labour Commissioner, Haryana, Director, Industries and Commerce Department, Haryana, Haryana Financial Corporation, Chandigarh and Haryana Khadi and Village Industries Board, Panchkula.

Table 19.1—Shows the number of Factories registered in the State under section 2 m (i), 2 m (ii) and 85 of the Factories Act, 1948, Under Section 2 m, factories means any premises including the precincts thereof;

2 m (i) Wherein ten or more workers are working or were working on any day of the preceding twelve months and in any part of which a manufacturing process is being carried on with the aid of power, or is ordinarily so carried on.

2 m (ii) Wherein twenty or more workers are working or were working on any day of the preceding twelve months and in any part of which a manufacturing process is being carried on without the aid of power or is ordinarily so carried on and does not include a mine subject to the operations of the Indian Mines Act, 1923, or a railway running school.

Under Section 85 of the factories act, 1948, the State Government is empowered to notify any factory not covered under the above two sections.

Table 19.2—Shows the district-wise number of Registered Working Factories according to number of workers. This is based on the returns submitted by the factories and does not relate to all the working factories.

Table 19.3—Shows the district-wise size and distribution of registered working factories in Haryana.

Table 19.4—Shows the district-wise and industry-wise break-up of working factories.

Table 19.5—Shows the district-wise and industry-wise number of workers employed in working factories.

Table 19.6—Shows the production of various Industries in the State.

Table 19.7—Shows the number of cotton textile mills and spindles and looms installed therein.

Table 19.8—Shows the index of industrial production for different years.

Table 19.9—Shows index of industrial production by major groups.

Tables 19.10 and 19.11—Indicate loans to industries advanced by the Haryana Financial Corporation from its funds.

Table 19.12—Shows district-wise classification of loans and advances to industrial units in Haryana.

Table 19.13 and 19.14—Indicate the progress of Khadi and Village Industires in Haryana.

Table 19.15 — Indicate Khadi & Village Industries Board Group wise Margin Money released.

INDUSTRIES

Number of Registered Factories and Workers Employed in Haryana

No. 19.1

Year/District	Number of registered factories Under Section 85						
	Under Section 2 m (i)	Under Section 2 m (ii)	With Power	Without Power	Total	Number of registered working factories	Estimated number of workers employed in working factories
1	2	3	4	5	6	7	8
1966	1,011	44	215	—	1,270	1,168	71,016
1970	1,064	25	373	—	1,462	1,359	88,675
1975	1,554	36	590	—	2,180	1,791	1,09,834
1980	2,711	48	803	—	3,562	3,176	1,75,025
1985	3,858	67	933	—	4,858	4,484	2,26,476
1990	4,549	118	985	—	5,652	4,843	2,69,411
1995	5,838	65	1,098	—	7,001	6,498	3,91,386
2000	7,469	65	1,097	—	8,631	8,631	4,98,656
2005	8,115	67	1,100	—	9,282	9,282	5,74,591
2010	9,345	67	1,101	—	10,513	10,513	7,82,463
2011	9,396	67	1,117	—	10,580	10,580	7,94,308
Ambala	345	7	64	—	416	416	15,284
Panchkula	149	1	12	—	162	162	12,462
Yamunanagar	1,164	10	109	—	1,283	1,283	41,356
Kurukshetra	117	1	51	—	169	169	3,957
Kaithal	96	—	32	—	128	128	3,009
Karnal	400	6	72	—	478	478	29,501
Panipat	769	19	87	—	875	875	51,024
Sonipat	574	—	71	—	645	645	41,567
Rohtak	248	1	50	—	299	299	17,777
Jhajjar	477	1	23	—	501	501	26,109
Faridabad	2,220	8	241	—	2,469	2,469	2,08,161
Palwal	19	—	—	—	19	19	4,511
Gurgaon	1,834	2	61	—	1,897	1,897	2,55,755
Mewat	6	—	—	—	6	6	294
Rewari	183	1	19	—	203	203	26,504
Mahendragarh	41	—	19	—	60	60	4,250
Bhiwani	128	1	51	—	180	180	14,214
Jind	119	7	34	—	160	160	13,145
Hisar	298	2	63	—	363	363	13,838
Fatehabad	96	—	26	—	122	122	3974
Sirsa	113	—	32	—	145	145	7616

Source : Labour Commissioner, Haryana.

INDUSTRIES

Size and Distribution of Registered Working Factories in Haryana

No. 19.2

Size of Factories	1966		1975		1980		1985	
	Number of factories	Average number of workers	Number of factories	Average number of workers	Number of factories	Average number of workers	Number of factories	Average number of workers
1	2	3	4	5	6	7	8	9
Less than 10 workers	189	1,007	420	1,779	381	1,712	206	1,240
10 or more but less than 20 workers	228	3,157	223	3,030	274	3,734	234	3,281
20 or more but less than 50 workers	204	6,615	250	7,823	272	8,603	261	8,230
50 or more but less than 100 workers	93	6,824	112	7,837	124	8,521	122	8,687
100 or more but less than 500 workers	81	18,179	120	26,296	148	29,211	151	30,046
500 or more but less than 1,000 workers	13	9,529	24	16,131	37	27,072	25	17,741
1,000 or more but less than 5,000 workers	11	19,253	17	28,351	21	40,626	22	39,345
5,000 workers or more	. .	. .	. .	. .	. .	. .	1	5,401
Total	819	64,564	1,166	91,247	1,257	1,19,479	1,022	1,13,971

Note :—Information relates only to factories submitting returns.

INDUSTRIES

Size and Distribution of Registered Working Factories in Haryana

No. 19.2 (Concld.)

Size of Factories	1990		1995		2000	
	Number of factories	Average number of workers	Number of factories	Average number of workers	Number of factories	Average number of workers
1	10	11	12	13	14	15
Less than 10 workers	265	2,118	130	853	106	715
10 or more but less than 20 workers	325	6,008	248	3,530	181	2,489
20 or more but less than 50 workers	343	13,013	238	7,849	293	8,402
50 or more but less than 100 workers	180	13,205	187	13,197	156	10,764
100 or more but less than 500 workers	185	39,597	167	35,170	158	34,623
500 or more but less than 1,000 workers	49	27,555	36	23,420	23	15,891
1,000 or more but less than 5,000 workers	21	35,989	22	45,644	7	11,818
5,000 workers or more	. .	. .	—	—	—	—
Total	1,368	1,37,485	1,028	1,29,663	924	84,702

INDUSTRIES

Size and Distribution of Registered Working Factories in Haryana

No. 19.2 (Concld.)

Size of Factories	2005		2010		2011(P)	
	Number of factories	Average number of workers	Number of factories	Average number of workers	Number of factories	Average number of workers
1	16	17	18	19	20	21
Less than 10 workers	207	1,352	149	1,192	132	1,059
10 or more but less than 20 workers	335	4,794	251	4,518	215	3,521
20 or more but less than 50 workers	393	12,176	261	10,701	258	10,176
50 or more but less than 100 workers	225	15,045	152	12,768	149	12,242
100 or more but less than 500 workers	224	48,339	161	46,322	155	53,413
500 or more but less than 1,000 workers	40	20,984	29	17,980	36	20,031
1,000 or more but less than 5,000 workers	21	36,712	16	51,200	17	47,856
5,000 workers or more	—	—	—	. .	—	. .
Total	1,445	1,39,402	1,019	1,44,681	962	1,48,298

Source :— Labour Commissioner, Haryana.

INDUSTRIES

Size and Distribution of Registered Working Factories in Haryana 2011 District-wise

No. 19.3

Size of Factories	Ambala		Panchkula		Yamunanagar		Kurukshetra		Kaithal		Karnal	
	A	B	A	B	A	B	A	B	A	B	A	B
1	2	3	4	5	6	7	8	9	10	11	12	13
Less than 10 workers	4	20	2	15	5	42	3	19	5	42	5	52
10 or more but less than 20 workers	4	25	4	24	2	36	1	15	—	—	5	25
20 or more but less than 50 workers	4	109	2	70	5	130	1	28	1	25	5	100
50 or more but less than 100 workers	4	343	2	90	5	320	1	63	—	—	3	203
100 or more but less than 500 workers	2	336	—	—	2	1,050	1	117	—	—	8	3,442
500 or more but less than 1,000 workers	—	—	2	3,040	3	6,035	—	—	—	—	—	—
1,000 or more but less than 5,000 workers	—	—	1	3,440	2	6,034	—	—	—	—	—	—
5,000 workers or more	—	—	—	—	—	—	—	—	—	—	—	—
Total	18	833	13	6,679	24	13,647	7	242	6	67	26	3,822

INDUSTRIES

Size and Distribution of Registered Working Factories in Haryana 2011 District-wise

No. 19.3 (Contd.)

Size of Factories	Panipat		Sonipat		Rohtak		Jhajjar		Faridabad		Gurgaon	
	A	B	A	B	A	B	A	B	A	B	A	B
	14	15	16	17	18	19	20	21	22	23	24	25
Less than 10 workers	5	54	5	46	5	49	13	140	32	205	25	207
10 or more but less than 20 workers	4	24	5	35	3	40	12	180	90	1,955	37	287
20 or more but less than 50 workers	7	301	20	450	9	243	20	404	51	2,050	100	4,805
50 or more but less than 100 workers	5	330	11	835	2	170	5	405	55	4,440	38	3,340
100 or more but less than 500 workers	3	1,690	9	3,090	3	705	9	4,470	54	16,500	47	18,457
500 or more but less than 1,000 workers	4	1,507	2	809	1	500	2	750	6	4,025	9	1,282
1,000 or more but less than 5,000 workers	—	—	3	3,290	—	—	1	1,570	4	9,500	4	21,052
5,000 workers or more	—	—	—	—	—	—	—	—	—	—	—	—
Total	28	3,906	55	8,555	23	1,707	62	7,919	292	38,675	260	49,430

INDUSTRIES

Size and Distribution of Registered Working Factories in Haryana 2011 District-wise

No. 19.3 (Concld.)

Size of Factories	Rewari		Mahendragarh		Bhiwani		Jind		Hisar		Fatehabad		Sirsa		Total	
	A	B	A	B	A	B	A	B	A	B	A	B	A	B	A	B
	26	27	28	29	30	31	32	33	34	35	36	37	38	39	40	41
Less than 10 workers	9	23	—	—	3	20	2	16	9	109	—	—	—	—	132	1,059
10 or more but less than 20 workers	19	350	—	—	5	85	2	25	21	390	1	25	—	—	215	3,521
20 or more but less than 50 workers	12	560	—	—	3	102	2	87	15	683	1	29	—	—	258	10,176
50 or more but less than 100 workers	5	490	—	—	1	95	2	140	9	926	—	—	1	52	149	12,242
100 or more but less than 500 workers	10	2,215	—	—	2	655	1	96	4	590	—	—	—	—	155	53,413
500 or more but less than 1,000 workers	2	503	—	—	2	540	—	—	3	1,040	—	—	—	—	36	20,031
1,000 or more but less than 5,000 workers	1	1,650	—	—	—	—	—	—	1	1,320	—	—	—	—	17	47,856
5,000 workers or more	—	—	—	—	—	—	—	—	—	—	—	—	—	—	—	—
Total	58	5,791	—	—	16	1,497	9	364	62	5,058	2	54	1	52	962	1,48,298

Source :— Labour Commissioner, Haryana.

(A) Number of Factories

(B) Average number of workers.

Note :— Information relates only to factories submitting returns.

INDUSTRIES

Number of working factories Industry-wise and District-wise as on 31st December, 2011

No. 19.4

Industry code	Industry Under section 2m (i)	Ambala	Panchkula	Y.nagar	Kurukshetra	Kaithal	Karnal	Panipat
	1	2	3	4	5	6	7	8
01	Other mining and quarrying	5	2	2	2	2	2	2
10-11	Food products and Beverages	42	23	53	51	48	79	37
12	Tobacco Products	3	1	7	—	—	2	3
13	Mfg. of Textiles	4	2	18	2	1	31	445
14	Wearing Apparel, Dressing and Dyeing of fur.	1	3	22	3	—	—	5
15	Tanning and Dressing of Leather, Mfg. of luggage, handbags, saddlery, harness and footwear	5	12	—	1	—	32	2
16	Wood and wood products and cark except furniture, Mfg. of articles of straw and plaiting materials	20	32	148	17	4	20	9
17	Paper and paper products	7	3	24	11	—	7	4
18	Publishing, printing and Re-production of recorded media	8	—	2	—	—	—	2
19	Coke, refined petroleum products and nuclear fuel	5	6	4	1	—	4	6
20	Chemicals and chemical products	9	3	8	5	3	18	19
21	Medical, precision and optical instruments, watches and clocks	3	1	—	2	1	2	2
22	Rubber and plastics products	10	2	11	3	4	24	7
23	Other non-metallic mineral products	57	19	74	2	2	40	3
24	Basic metals	16	20	175	1	7	46	49
25	Fabricated metal products, except machinery and equipment	98	8	489	2	10	43	48

INDUSTRIES

Number of working factories Industry-wise and District-wise as on 31st December, 2011

No. 19.4 (Contd.)

Industry code	Industry Under section 2m (i)	Ambala	Panchkula	Y.nagar	Kurukshetra	Kaithal	Karnal	Panipat
	1	2	3	4	5	6	7	8
26	Radio, television & communication equipment and apparatus	—	—	2	—	—	—	—
27	Electrical machinery and apparatus n.e.c.	4	1	8	5	2	8	10
28	Machinery & equipment n.e.c.	28	2	96	2	3	32	50
29	Motor vehicles, trailers and semi-trailers	1	—	9	—	—	1	5
30	Other transport equipment	3	—	2	2	1	3	3
31	Furniture	8	2	6	—	—	—	2
35	Electricity, Gas, Steam and Hot water supply	1	1	1	1	2	2	1
43	Construction	—	—	1	—	—	—	—
45	Sale, Maintenance and repair of motor vehicles and motor cycles; retail sale of automotive fuel.	1	—	—	1	1	—	1
46	Wholesale trade & commission trade except Motor vehicles	1	—	—	—	—	—	3
52	Supporting and auxiliary transport activities; activities of travel agencies	—	—	—	—	—	—	1
62	Office, accounting and computing machinery	—	—	—	3	—	—	2
72	Research and Development	—	—	—	—	—	—	—
95	Retail Trade except Motor Vehicle, Repair of personal and household goods	1	2	1	—	1	2	—
	Total	341	145	1163	117	92	398	721
	Under section 2m (ii)							
10-11	Mfg. of food products beverages	—	—	—	—	—	—	1
12	Mfg. of tobacco products	1	—	—	—	—	1	—
13	Mfg. of Textiles	2	—	1	—	—	2	2
17	Mfg. of Paper & Paper products	—	—	—	—	—	—	—

INDUSTRIES

Number of working factories Industry-wise and District-wise as on 31st December, 2011

No. 19.4 (Contd.)

Industry code	Industry Under section 2m (i)	Ambala	Panchkula	Y.nagar	Kurukshetra	Kaithal	Karnal	Panipat
	1	2	3	4	5	6	7	8
20	Mfg. of Chemicals & Chemicals products	1	—	—	—	—	—	—
23	Mfg. of Chemicals & Chemicals products	2	1	8	1	—	3	12
24	Mfg. of Basic Metals	—	—	1	—	—	—	—
26	Mfg. of Radio, Television & Communication equipment	—	—	—	—	—	—	2
27	Mfg. of electrical machinery and apparatus	—	—	—	—	—	—	1
31	Mfg. of furniture	—	—	—	—	—	—	1
95	Retail trade except motor vehicle, repair of personal household goods	1	—	—	—	—	—	—
	Total	7	1	10	1	—	6	19
	Under Section 85							
10-11	Food products & Beverage	5	—	8	13	10	20	21
12	Mfg. of Tobacco products	1	—	—	—	—	—	3
13	Mfg. of Textiles	—	—	—	—	—	—	1
16	Mfg. of Wood products except furniture, straw board etc.	45	7	84	35	20	55	57
17	Paper and paper products	4	1	1	1	—	1	7
20	Chemicals and Chemical products	—	4	7	—	—	—	1
23	Other Non-metallic mineral products	—	—	—	—	—	—	—
24	Basic metals	7	—	7	—	—	—	—
25	Fabricated metal products except machinery equipment	—	—	—	—	—	—	—
27	Electrical machinery Apparatus &	—	—	—	—	—	—	—
28	Machinery & equipment	—	—	—	—	—	—	—
	Total	62	12	107	49	30	76	90
	Grand Total	410	158	1280	167	122	480	830

INDUSTRIES

Number of working factories Industry-wise and District-wise as on 31st December, 2011

No. 19.4 (Contd.)

Industry code	Industry Under section 2m (i)	Sonipat	Rohtak	Jhajjar	Faridabad	Palwal	Gurgaon	Mewat	Rewari
	1	9	10	11	12	13	14	15	16
01	Other mining and quarrying	3	—	—	6	—	2	—	2
10-11	Food products and Beverages	40	34	23	63	5	50	—	16
12	Tobacco Products	3	1	—	2	—	4	—	1
13	Mfg. of Textiles	72	11	27	201	5	99	—	19
14	Wearing Apparel, Dressing and Dyeing of fur.	13	2	25	124	—	598	—	3
15	Tanning and Dressing of Leather, Mfg. of luggage, handbags, saddlery, harness and footwear	12	8	6	41	—	8	—	2
16	Wood and wood products and cark except furniture, Mfg. of articles of straw and plaiting materials	45	17	10	77	4	10	—	5
17	Paper and paper products	8	9	23	51	—	12	—	3
18	Publishing, printing and Re-production of recorded media	8	8	22	28	—	15	—	3
19	Coke, refined petroleum products and nuclear fuel	12	3	5	22	—	10	—	6
20	Chemicals and chemical products	68	11	38	137	1	88	—	27
21	Medical, precision and optical instruments, watches and clocks	4	3	2	21	—	40	1	2
22	Rubber and plastics products	65	18	49	210	—	91	—	4
23	Other non-metallic mineral products	41	10	74	230	2	127	—	6
24	Basic metals	55	34	54	295	—	70	—	18
25	Fabricated metal products, except machinery and equipment	56	31	67	268	—	103	—	19
26	Radio, television & communi-cation equipment and apparatus	2	—	—	21	—	50	—	—
27	Electrical machinery & apparatus n.e.c.	20	14	4	150	2	112	—	9

INDUSTRIES

Number of working factories Industry-wise and District-wise as on 31st December, 2011

No. 19.4 (Contd.)

Industry code	Industry Under section 2m (i)	Sonipat	Rohtak	Jhajjar	Faridabad	Palwal	Gurgaon	Mewat	Rewari
	1	9	10	11	12	13	14	15	16
28	Machinery & equipment	18	22	27	291	—	78	2	14
29	Motor vehicles, trailers and semi-trailers	9	7	2	82	—	110	—	6
30	Other transport equipment	12	6	1	46	—	60	—	8
31	Furniture	5	2	2	22	—	9	—	2
35	Electricity, Gas, Steam and Hot water supply	2	1	—	2	—	4	—	1
43	Construction	—	—	—	1	—	1	—	—
45	Sale, Maintenance and repair of motor vehicles and motor cycles; retail sale of automotive fuel.	2	1	2	14	—	2	—	3
46	Wholesale trade & commission trade except Motor vehicles	—	—	—	2	—	2	—	—
52	Supporting and auxiliary transport activities; activities of travel agencies	6	—	—	2	—	—	—	1
62	Office, acounting & computing machinery	—	—	10	9	—	7	—	1
72	Research and Development	—	—	—	4	—	1	—	—
95	Retail Trade except Motor Vehicle, Repair of personal and household goods	1	—	1	20	—	2	—	1
	Total	582	253	474	2,442	19	1,765	3	182
	Under section 2m (ii)								
10-11	Mfg. of food products beverages	—	—	—	—	—	—	—	—
12	Mfg. of tobacco products	—	—	—	—	—	—	—	—
13	Mfg. of Textiles	—	—	—	2	—	—	—	—
17	Mfg. of Paper & Paper products	—	—	1	—	—	—	—	—
20	Mfg. of Chemicals & Chemicals products	—	—	—	—	—	—	—	—
23	Mfg. of Chemicals & Chemicals products	—	—	—	6	—	1	—	—

INDUSTRIES

Number of working factories Industry-wise and District-wise as on 31st December, 2011

No. 19.4 (Contd.)

Industry code	Industry Under section 2m (i)	Sonipat	Rohtak	Jhajjar	Faridabad	Palwal	Gurgaon	Mewat	Rewari
	1	9	10	11	12	13	14	15	16
24	Mfg. of Basic Metals	—	1	—	—	—	1	—	1
26	Mfg. of Radio, Television & Communication equipment	—	—	—	—	—	—	—	—
27	Mfg. of electrical machinery and apparatus	—	—	—	—	—	—	—	—
31	Mfg. of furniture	—	—	—	—	—	—	—	—
95	Retail trade except motor vehicle, repair of personal household goods	—	—	—	—	—	—	—	—
	Total	—	1	1	8	—	2	—	1
	Under Section 85								
10-11	Food products & Beverage	—	2	1	21	—	6	—	2
12	Mfg. of Tobacco products	—	—	—	—	—	—	—	—
13	Mfg. of Textiles	—	—	—	—	—	3	—	—
16	Mfg. of Wood products except furniture, straw board etc.	60	45	19	143	—	36	—	17
17	Paper and paper products	7	1	—	1	—	—	—	—
20	Chemicals and Chemical products	3	—	—	11	—	5	—	—
23	Other Non-metallic mineral products	3	4	3	52	—	8	—	—
24	Basic metals	—	—	—	1	—	—	—	—
25	Fabricated metal products except machinery equipment	—	—	—	13	—	2	—	—
27	Electrical machinery Apparatus &	—	—	—	—	—	1	—	—
28	Machinery & equipment	—	—	—	2	—	—	—	—
	Total	73	52	23	244	—	61	—	19
	Grand Total	655	306	498	2,694	19	1,828	3	202

INDUSTRIES

Number of working factories Industry-wise and District-wise as on 31st December, 2011

No. 19.4 (Contd.)

Industry code	Industry Under section 2m (i)	Mahendragarh	Bhiwani	Jind	Hisar	Fatehabad	Sirsa	Total
	1	17	18	19	20	21	22	23
01	Other mining and quarrying	—	—	12	81	30	28	181
10-11	Food products and Beverages	2	8	47	63	5	44	733
12	Tobacco Products	—	—	—	—	—	—	27
13	Mfg. of Textiles	—	9	19	30	46	5	1046
14	Wearing Apparel, Dressing and Dyeing of fur.	4	—	—	—	—	—	803
15	Tanning and Dressing of Leather, Mfg. of luggage, handbags, saddlery, harness and footwear	2	—	2	6	—	—	139
16	Wood and wood products and cark except furniture, Mfg. of articles of straw and plaiting materials	—	2	2	18	1	6	447
17	Paper and paper products	1	—	5	5	—	—	173
18	Publishing, printing and Re-production of recorded media	—	—	—	3	2	1	102
19	Coke, refined petroleum products and nuclear fuel	3	9	1	7	—	—	104
20	Chemicals and chemical products	—	2	5	11	—	1	455
21	Medical, precision and optical instruments, watches and clocks	—	—	—	2	2	—	87
22	Rubber and plastics products	2	2	—	12	1	—	515
23	Other non-metallic mineral products	—	15	4	13	—	2	721
24	Basic metals	11	3	1	17	1	—	873
25	Fabricated metal products, except machinery and equipment	3	16	2	3	2	1	1269

INDUSTRIES

Number of working factories Industry-wise and District-wise as on 31st December, 2011

No. 19.4 (Contd.)

Industry code	Industry	Mahendragarh	Bhiwani	Jind	Hisar	Fatehabad	Sirsa	Total
	1	17	18	19	20	21	22	23
26	Radio, television & communi-cation equipment and apparatus	—	—	—	—	—	—	75
27	Electrical machinery & apparatus n.e.c.	2	—	3	1	—	2	357
28	Machinery & equipment n.e.c.	—	—	1	2	—	—	668
29	Motor vehicles, trailers and semi-trailers	2	—	—	1	—	—	235
30	Other transport equipment	1	1	3	2	1	—	155
31	Furniture	2	—	2	1	—	—	65
35	Electricity, Gas, Steam and Hot water supply	—	5	3	2	1	—	30
43	Construction	—	—	2	1	—	—	6
45	Sale, Maintenance and repair of motor vehicles and motor cycles; retail sale of automotive fuel.	2	4	2	1	—	1	38
46	Wholesale trade & commission trade except Motor vehicles	—	—	2	—	—	1	11
52	Supporting and auxiliary transport activities; activities of travel agencies	1	—	—	—	—	—	11
62	Office, accounting & computing machinery	1	1	—	—	1	—	35
72	Research and Development	—	—	—	—	—	—	5
95	Retail Trade except Motor Vehicle, Repair of personal and household goods	3	1	1	2	—	—	39
	Total	42	78	119	284	93	92	9,405
	Under section 2m (ii)							
10-11	Mfg. of food products beverages	—	—	—	—	—	—	1
12	Mfg. of tobacco products	—	—	—	—	—	—	2
13	Mfg. of Textiles	—	—	2	—	—	—	11
17	Mfg. of Paper & Paper products	—	—	—	—	—	—	1
20	Mfg. of Chemicals & Chemicals products	—	—	—	—	—	—	1
23	Mfg. of other non metallic minerals product	—	7	—	—	—	—	41

INDUSTRIES

Number of working factories Industry-wise and District-wise as on 31st December, 2011

No. 19.4 (Concld.)

Industry code	Industry	Mahendragarh	Bhiwani	Jind	Hisar	Fatehabad	Sirsa	Total
	1	17	18	19	20	21	22	23
24	Mfg. of Basic Metals	1	—	—	—	—	—	5
26	Mfg. of Radio, Television & Communication equipment	—	—	—	—	—	—	2
27	Mfg. of electrical machinery and apparatus	—	—	—	—	—	—	1
31	Mfg. of furniture	—	—	—	—	—	—	1
95	Retail trade except motor vehicle, repair of personal household goods	—	—	—	—	—	—	1
	Total	1	7	2	—	—	—	67
	Under Section 85							
10-11	Food products & Beverage	1	6	4	8	2	9	139
12	Mfg. of Tobacco products	—	—	—	—	—	—	4
13	Mfg. of Textiles	—	—	—	1	—	3	8
16	Mfg. of Wood products except furniture, straw board etc.	18	21	29	49	24	19	783
17	Paper and paper products	—	—	—	2	—	—	26
20	Chemicals and Chemical products	—	1	—	2	—	—	34
23	Other Non-metallic mineral products	—	9	—	—	—	—	79
24	Basic metals	—	—	—	—	—	—	15
25	Fabricated metal products except machinery equipment	—	—	1	1	—	—	17
27	Electrical machinery & Apparatus	—	—	—	—	—	—	1
28	Machinery & equipment	—	—	—		—	—	2
	Total	19	37	34	63	26	31	1,108
	Grand Total	62	122	155	347	119	123	10580

Source : Labour Commissioner, Haryana.

INDUSTRIES

Estimated workers employed in working factories Industry-wise and District-wise as on 31st December, 2011

No. 19.5

Industry code	Industry	Ambala	Panchkula	Yamunanagar	Kurukshetra	Kaithal	Karnal	Panipat
	1	2	3	4	5	6	7	8
	Under section 2m (i)							
01	Other mining and quarrying	136	25	11	21	39	12	23
10-11	Food products and Beverages	1,350	4,130	11,413	2,168	976	3,135	8158
12	Tobacco Products	150	15	100	—	—	20	20
13	Mfg. of Textiles	365	90	840	36	13	7,181	17,496
14	Wearing Apparel, Dressing and Dyeing of fur.	10	125	1251	60	—	—	675
15	Tanning and Dressing of Leather, Mfg. of luggage, handbags, saddlery, harness and footwear	360	620	—	10	—	1,285	80
16	Wood and wood products and cark except furniture, Mfg. of articles of straw and plaiting materials	655	498	1,940	190	37	912	276
17	Paper and paper products	410	85	380	175	—	325	110
18	Publishing, printing and Re-production of recorded media	440	—	16	—	—	—	90
19	Coke, refined petroleum products	170	61	59	55	—	60	40
20	Chemicals and chemical products	505	296	1,896	166	92	1,272	1518
21	Medical, precision and optical instruments, Watches and clocks	65	11	—	99	55	50	60
22	Rubber and plastics products	665	80	1,673	252	160	1,972	620
23	Other non-metallic mineral products	2,417	3,201	3,691	142	37	2,980	3,072
24	Basic metals	680	1767	5095	19	465	3556	4557
25	Fabricated metal products, except machinery & equipment	1810	873	8402	29	570	3477	6,172

INDUSTRIES

Number of working factories Industry-wise and District-wise as on 31st December, 2011

No. 19.5 (contd.)

Industry code	Industry Under section 2m (i)	Ambala	Panchkula	Y.nagar	Kurukshetra	Kaithal	Karnal	Panipat
	1	2	3	4	5	6	7	8
26	Radio, television & communication equipment and apparatus	—	—	29	—	—	—	—
27	Electrical machinery and apparatus n.e.c.	187	90	734	366	30	723	724
28	Machinery & equipment n.e.c.	2105	374	1876	54	120	1637	3161
29	Motor vehicles, trailers and semi-trailers	20	—	842	—	—	13	764
30	Other transport equipment	1038	—	63	40	9	47	93
31	Furniture	218	62	73	—	—	—	30
35	Electricity, Gas, Steam and Hot water supply	10	49	51	69	41	85	35
43	Construction	—	—	55	—	—	—	—
45	Sale, Maintenance and repair of motor vehicles and motor cycles; retail sale of automotive fuel.	9	—	—	30	35	—	100
46	Wholesale trade & commission trade except Motor vehicles	17	—	—	—	—	—	75
52	Supporting and auxiliary transport activities; activities of travel agencies	—	—	—	—	—	—	35
62	Office, accounting and computing machinery	—	—	—	60	—	—	50
72	Research and Development	—	—	—	—	—	—	—
95	Retail Trade except Motor Vehicle, Repair of personal and household goods	70	85	16	—	14	90	—
	Total	13862	12537	40506	4041	2693	28832	48034
	Under section 2m (ii)							
10-11	Mfg. of food products beverages	—	—	—	—	—	—	8
12	Mfg. of tobacco products	33	—	—	—	—	32	—
13	Mfg. of Textiles	106	—	58	—	—	140	180
17	Mfg. of Paper & Paper products	—	—	—	—	—	—	—

INDUSTRIES

Number of working factories Industry-wise and District-wise as on 31st December, 2011

No. 19.5 (Contd.)

Industry code	Industry Under section 2m (i)	Ambala	Panchkula	Y.nagar	Kurukshetra	Kaithal	Karnal	Panipat
	1	2	3	4	5	6	7	8
20	Mfg. of Chemicals & Chemicals products	60	—	—	—	—	—	—
23	Mfg. of Chemicals & Chemicals products	58	20	339	75	—	280	582
24	Mfg. of Basic Metals	—	—	29	—	—	—	—
26	Mfg. of Radio, Television & Communication equipment	—	—	—	—	—	—	45
27	Mfg. of electrical machinery and apparatus	—	—	—	—	—	—	43
31	Mfg. of furniture	—	—	—	—	—	—	29
95	Retail trade except motor vehicle, repair of personal household goods	16	—	—	—	—	—	—
	Total	273	20	426	75	—	452	887
	Under Section 85							
10-11	Food products & Beverage	38	—	52	92	77	29	112
12	Mfg. of Tobacco products	13	—	—	—	—	—	37
13	Mfg. of Textiles	—	—	—	—	—	—	9
16	Mfg. of Wood products except furniture, straw board etc.	43	42	383	173	262	1196	367
17	Paper and paper products	90	8	23	10	—	18	105
20	Chemicals and Chemical products	—	55	120	—	—	—	8
23	Other Non-metallic mineral products	—	—	—	—	—	—	—
24	Basic metals	64	—	90	—	—	—	—
25	Fabricated metal products except machinery equipment	—	—	—	—	—	—	—
27	Electrical machinery Apparatus &	—	—	—	—	—	—	—
28	Machinery & equipment	—	—	—	—	—	—	—
	Total	248	105	668	275	339	1243	638
	Grand Total	14383	12662	41600	4391	3032	30527	49559

INDUSTRIES

Estimated workers employed in working factories Industry wise and District-wise as on 31st December, 2011

No. 19.5 (Contd.)

Industry code	Industry	Sonipat	Rohtak	Jhajjar	Faridabad	Palwal	Gurgaon	Mewat	Rewari
	1	9	10	11	12	13	14	15	16
	Under section 2m (i)								
01	Other mining and quarrying	25	—	—	476	—	20	—	27
10-11	Food products and Beverages	2796	3683	9622	24285	1265	5215	—	2055
12	Tobacco Products	156	20	—	50	—	69	—	20
13	Mfg. of Textiles	9,373	980	1,327	13,791	56	17,340	—	3,261
14	Wearing Apparel, Dressing and Dyeing of fur.	775	85	1239	7,643	—	76,772	—	210
15	Tanning and Dressing of Leather, Mfg. of luggage, handbags, saddlery, harness and footwear	670	340	272	5,898	—	4,661	—	37
16	Wood and wood products and cark except furniture, Mfg. of articles of straw and plaiting materials	2,878	760	566	15,933	260	1,985	—	756
17	Paper and paper products	340	170	815	618	—	591	—	158
18	Publishing, printing and Re-production of recorded media	190	110	489	1,577	—	1,016	—	190
19	Coke, refined petroleum products	96	60	29	690	—	43	—	47
20	Chemicals and chemical products	4,330	870	1,807	8,478	63	11,754	—	2,800
21	Medical, precision and optical instruments, watches and clocks	15	90	40	85	—	95	21	39
22	Rubber and plastics products	6019	2492	2167	17344	—	10722	—	560
23	Other non-metallic mineral products	2,825	1,825	1,351	21,090	50	17,354	—	640
24	Basic metals	3568	2956	2333	30620	—	24638	—	2297
25	Fabricated metal products, except machinery & equipment	7092	3070	2512	36123	—	29917	—	9901

INDUSTRIES

Number of working factories Industry-wise and District-wise as on 31st December, 2011

No. 19.5 (contd.)

Industry code	Industry	Sonipat	Rohtak	Jhajjar	Faridabad	Palwal	Gurgaon	Mewat	Rewari
	1	9	10	11	12	13	14	15	16
26	Radio, television & communication equipment and apparatus	40	—	—	368	—	4661	—	—
27	Electrical machinery and apparatus n.e.c.	1172	53	602	3391	58	12696	—	374
28	Machinery & equipment n.e.c.	707	45	778	15659	—	7763	50	2323
29	Motor vehicles, trailers and semi-trailers	415	532	84	1098	—	12723	—	598
30	Other transport equipment	180	87	50	1309	—	6427	—	380
31	Furniture	40	25	37	111	—	58	—	59
35	Electricity, Gas, Steam and Hot water supply	39	35	—	59	—	106	—	87
43	Construction	—	—	—	40	—	70	—	—
45	Sale, Maintenance and repair of motor vehicles and motor cycles; retail sale of automotive fuel.	19	27	52	280	—	125	—	122
46	Wholesale trade & commission trade except Motor vehicles	—	—	—	35	—	16	—	—
52	Supporting and auxiliary transport activities; activities of travel agencies	75	—	—	45	—	—	—	55
62	Office, accounting and computing machinery	—	—	63	82	—	338	—	28
72	Research and Development	—	—	—	260	—	1170	—	—
95	Retail Trade except Motor Vehicle, Repair of personal and household goods	37	—	42	220	—	71	—	86
	Total	43872	18315	26277	207658	1752	248416	71	27110
	Under section 2m (ii)								
10-11	Mfg. of food products beverages	—	—	—	—	—	—	—	—
12	Mfg. of tobacco products	—	—	—	—	—	—	—	—
13	Mfg. of Textiles	—	—	—	50	—	—	—	—
17	Mfg. of Paper & Paper products	—	—	182	—	—	—	—	—

INDUSTRIES

Number of working factories Industry-wise and District-wise as on 31st December, 2011

No. 19.5 (Contd.)

Industry code	Industry	Sonipat	Rohtak	Jhajjar	Faridabad	Palwal	Gurgaon	Mewat	Rewari
	1	9	10	11	12	13	14	15	16
20	Mfg. of Chemicals & Chemicals products	—	—	—	—	—	—	—	—
23	Mfg. of Chemicals & Chemicals products	—	—	—	330	—	52	—	—
24	Mfg. of Basic Metals	—	16	—	—	—	20	—	55
26	Mfg. of Radio, Television & Communication equipment	—	—	—	—	—	—	—	—
27	Mfg. of electrical machinery and apparatus	—	—	—	—	—	—	—	—
31	Mfg. of furniture	—	—	—	—	—	—	—	—
95	Retail trade except motor vehicle, repair of personal household goods	—	—	—	—	—	—	—	—
	Total	—	16	182	380	—	72	—	55
	Under Section 85								
10-11	Food products & Beverage	—	17	8	108	—	58	—	15
12	Mfg. of Tobacco products	—	—	—	—	—	—	—	—
13	Mfg. of Textiles	—	—	—	—	—	46	—	—
16	Mfg. of Wood products except furniture, straw board etc.	702	789	198	1454	—	239	—	146
17	Paper and paper products	3047	20	—	8	—	—	—	—
20	Chemicals and Chemical products	30	—	—	164	—	82	—	—
23	Other Non-metallic mineral products	24	17	15	287	—	42	—	—
24	Basic metals	—	—	—	78	—	—	—	—
25	Fabricated metal products except machinery equipment	—	—	—	135	—	24	—	—
27	Electrical machinery Apparatus &	—	—	—	—	—	8	—	—
28	Machinery & equipment	—	—	—	40	—	—	—	—
	Total	3803	843	221	2274	—	499	—	161
	Grand Total	47675	19174	26680	210312	1752	248987	71	27326

INDUSTRIES

Estimated workers employed in working factories Industry wise and District-wise as on 31st December, 2011

No. 19.5 (Contd.)

Industry code	Industry	Mahendragarh	Bhiwani	Jind	Hisar	Fatehabad	Sirsa	Total
	1	17	18	19	20	21	22	23
	Under section 2m (i)							
01	Other mining and quarrying	—	—	360	1,604	410	503	3,692
10-11	Food products and Beverages	1,135	3,678	4,833	2,929	825	4,643	98294
12	Tobacco Products	—	—	—	—	—	—	620
13	Mfg. of Textiles	—	3,884	1,920	535	1,436	386	80310
14	Wearing Apparel, Dressing and Dyeing of fur.	240	—	—	—	—	—	89085
15	Tanning and Dressing of Leather, Mfg. of luggage, handbags, saddlery, harness and footwear	256	—	120	618	—	—	15,227
16	Wood and wood products and cark except furniture, Mfg. of articles of straw and plaiting materials	—	90	277	660	150	363	29,186
17	Paper and paper products	26	—	712	170	—	—	5085
18	Publishing, printing and Re-production of recorded media	—	—	—	484	300	150	5,052
19	Coke, refined petroleum products	29	1,683	27	109	—	—	3258
20	Chemicals and chemical products	—	90	1,254	380	—	137	37708
21	Medical, precision and optical instrument, watches and clocks	—	—	—	30	80	—	835
22	Rubber and plastics products	290	284	—	1104	133	—	46537
23	Other non-metallic mineral products	—	1,440	1,932	2,468	—	387	66,902
24	Basic metals	1,381	150	180	1,750	20	—	86032
25	Fabricated metal products, except machinery & equipment	573	1,369	793	150	243	32	1,13108

INDUSTRIES

Estimated Number of workers employed in working factories Industry wise and District-wise as on 31st December, 2011

No. 19.5 (Contd.)

Industry code	Industry	Mahendragarh	Bhiwani	Jind	Hisar	Fatehabad	Sirsa	Total
	1	17	18	19	20	21	22	23
26	Radio, television & communication equipment and apparatus	—	—	—	—	—	—	5098
27	Electrical machinery and apparatus n.e.c	137	—	175	50	—	143	21705
28	Machinery and equipment n.e.c.	—	—	16	73	—	—	36741
29	Motor vehicles, trailers and semi-trailers	226	—	—	75	—	—	17390
30	Other transport equipment	17	70	90	55	34	—	9989
31	Furniture	90	—	60	25	—	—	888
35	Electricity, Gas, Steam and Hot water supply	—	124	45	16	39	—	890
43	Construction	—	—	70	40	—	—	275
45	Sale, Maintenance and repair of motor vehicles and motor cycles; retail sale of automotive fuel.	35	75	90	20	—	56	1075
46	Wholesale trade & commission trade except Motor vehicles	—	—	37	—	—	73	253
52	Supporting and auxiliary transport activities; activities of travel agencies	59	—	—	—	—	—	269
62	Office, accounting and computing machinery	49	57	—	—	—	59	786
72	Research and Development	—	—	—	—	—	—	1,430
95	Retails trade, except of motor vehicles and motorcycles repair of personal and household	72	35	92	25	—	—	955
	Total	4615	13029	13083	13370	3729	6873	778675
	Under section 2m (ii)							
10-11	Mfg. of food products beverages	—	—	—	—	—	—	8
12	Mfg. of tobacco products	—	—	—	—	—	—	65
13	Mfg. of Textiles	—	—	—	28	—	—	562
17	Mfg. of Paper & Paper products	—	—	—	—	—	—	182
20	Mfg. of Chemicals & Chemicals products	—	—	—	—	—	—	60
23	Mfg. of other non-metallic minerals products	—	50	—	—	—	—	1786

INDUSTRIES

Estimated Number of workers employed in working factories Industry-wise and District-wise as on 31st December, 2011

No. 19.5 (Concld.)

Industry code	Industry	Mahendragarh	Bhiwani	Jind	Hisar	Fatehabad	Sirsa	Total
	1	17	18	19	20	21	22	23
24	Mfg. of Basic Metals	10	—	—	—	—	—	130
26	Mfg. of Radio, Television & Communication equipment products	—	—	—	—	—	—	45
27	Mfg. of electrical machinery and apparatus	—	—	—	—	—	—	43
31	Mfg. of furniture	—	—	—	—	—	—	29
95	Retail trade except motor vehicle, repair of personal household goods	—	—	—	—	—	—	16
	Total	10	50	—	28	—	—	2926
	Under Section 85							
10-11	Food products & Beverage	8	27	31	52	37	24	785
12	Mfg. of Tobacco products	—	—	—	—	—	—	50
13	Mfg. of Textiles	—	—	—	12	—	18	85
16	Mfg. of Wood products except furniture, straw board etc.	137	148	74	326	188	71	6938
17	Paper and paper products	—	—	—	28	—	—	3357
20	Chemicals and Chemical products	—	56	—	52	—	—	567
23	Other Non-metallic mineral products	—	54	—	—	—	—	439
24	Basic metals	—	—	—	—	—	—	232
25	Fabricated metal products except machinery equipment	—	—	8	39	—	—	206
27	Electrical machinery & Apparatus	—	—	—	—	—	—	8
28	Machinery & equipment	—	—	—	—	—	—	40
	Total	145	285	113	509	225	113	12707
	Grand Total	4770	13364	13196	13907	3954	6986	794308

Source :— Labour Commissioner, Haryana.

INDUSTRIES

Industrial Production

No. 19.6

Year/District	Paper	Textiles (Cotton)	Cement	Sugar	Cycles	Sewing Machines
	Production (M. tons)	Production (Lakh Rs.)	Production (M. tons)	Production (M. tons)	Production (No.)	Production (No.)
1	2	3	4	5	6	7
1966-67	42,313	16,34	5,19,076	59,586	3,77,093	30,587
1970-71	43,395	31,79	4,99,387	83,459	4,68,349	. .
1975-76	54,835	45,29	4,46,664	1,06,961	5,81,333	8,837
1980-81	67,540	71,26	3,49,000	2,00,497	9,46,208	17,037
1985-86	71,315	2,43,95	7,00,000	1,38,782	14,84,673	9,705
1990-91	63,785	6,83,67	6,52,110	6,68,290	14,43,836	6,291
1995-96	16,68,263	2,15,30	9,85,320	4,03,891	18,60,000	. .
2000-01	1,16,517	1,17,59	1,51,114	4,65,060	7,93,230	2,432
2005-06	3,32,846	41,668	43,433	27,73,446	9,69,680	20,505
2009-10	1,24,707	10,994	1,80,188	19,08,072	10,57,559	3,11,556
2010-11	1,24,896	2,23,285	20,34,000	5,17,336	4,88,490	3,12,519
2011-12(P)	1,36,220	2,02,311	19,65,187	7,02,451	4,31,875	3,13,566
Ambala	—	—	—	2,550	—	—
Panchkula	5,095	—	—	—	—	—
Yamunanagar	82,500	—	18,500	1,28,667	—	500
Kurukshetra	24,013	—	—	48,533	—	—
Kaithal	—	—	—	15,387	—	—
Karnal	252	—	—	43,182	—	120
Panipat	—	38,910	19,33,787	21,592	—	—
Sonipat	—	3,960	—	1,44,930	4,28,575	—
Rohtak	—	—	—	2,60,457	—	—
Jhajjar	6,550	1580	—	—	—	390
Faridabad	—	1,45,000	—	—	—	—
Palwal	9,105	2,237	—	16,353	—	—
Gurgaon	—	60	—	—	3,300	3,01,000
Mewat	—	5029	—	—	—	—
Rewari	—	5500	10900	—	—	—
Mahendragarh	—	—	2,000	—	—	—
Bhiwani	—	—	—	—	—	—
Jind	—	—	—	20,800	—	—
Hisar	—	—	—	—	—	11,556
Fatehabad	—	—	—	—	—	—
Sirsa	8,705	35	—	—	—	—

INDUSTRIES

Industrial Production

No. 19.6 (Contd.)

Year/District	Agricultural Implements	Machine Tools	Steel Re-rolling	Steel Tubes	Water Fittings	Cycle Parts
	Production (Lakh `)	Production (Lakh `)	Production (M. tons)	Production (M. tons)	Production (Lakh `)	Production (Lakh `)
	8	9	10	11	12	13
1966-67	4,81*	. .	14,901	. .	33	1,41
1970-71	12,77*	. .	23,576	. .	16	1,09
1975-76	16,34*	. .	92,801	. .	19,89	1,38
1980-81	72,94*	. .	2,75,270	. .	15,36	5,43
1985-86	54,08*	. .	1,44,388	. .	23,70	4,58
1990-91	8,650	. .	2,02,603	. .	93	1,327
1995-96	81,43	32,60	. .	28,831	. .	. .
2000-01	1,59,26	38,90	23,428	2,64,684	1,95	13,13
2005-06	3,07,05	1,93,76	9,53,377	4,91,605	1,93,56	16,97
2009-10	22,75,055	84,628	1,15,246	4,88,457	52,676	9,968
2010-11	2,85,923	49,110	1,66,610	8,39,963	54,588	30,16,396
2011-12(P)	2,59,769	1,76,051	6,04,915	4,61,566	56,101	30,14,600
Ambala	2,160	62	—	—	—	—
Panchkula	—	2,210	—	—	222	—
Yamunanagar	850	—	—	—	—	—
Kurukshetra	1,428	—	—	—	—	—
Kaithal	240	—	—	—	—	—
Karnal	7,490	—	—	—	—	—
Panipat	—	—	1027	48	61	30,12,710
Sonipat	5,920	3,840	7,600	—	1,635	1,590
Rohtak	1,900	349	—	—	—	—
Jhajjar	1,450	1,600	940	3,50,000	65	—
Faridabad	2,24,500	1,39,800	19,142	28,300	7,120	—
Palwal	170	25,540	25,510	26,250	510	—
Gurgaon	860	2,300	—	—	46,300	300
Mewat	350	211	—	—	—	—
Rewari	850	—	85,000	15,900	—	—
Mahendragarh	4,500	—	—	—	—	—
Bhiwani	3	40	5,468	308	188	—
Jind	974	—	—	—	—	—
Hisar	863	99	4,60,228	40,760	—	—
Fatehabad	3,400	—	—	—	—	—
Sirsa	1,861	—	—	—	—	—

INDUSTRIES

Industrial Production

No. 19.6 (Contd.)

Year/District	Scientific Instruments	Glass	Hosiery	Woollen Textiles	Powerloom Weaving	Handloom Weaving
	Production	Production (Lakh `)	Production (Lakh `)	Production (Lakh `)	Production (Lakh `)	Production (Sq. Mtrs.)
	14	15	16	17	18	19
1966-67	136	180	386	2,00	2,01	. .
1970-71	504	403	461	5,19	3,50	. .
1975-76	387	3	1,114	16,45	11,79	. .
1980-81	1,564	9,235	7,402	23,28	5,05	. .
1985-86	704	3,153	145	18,89	40,45	. .
1990-91	1,426	3,395	224	58,13	31,92	. .
1995-96	6,573	. .	. .	44,65	1,74,42	44,93,100
2000-01	12,502	11,282	5,534	3,05,00	44,40,32	1,05,68,662
2005-06	13,555	3,535	93,571	45,69	59,11,80	23,93,950
2009-10	2,267	34,830	93,383	9,832	44,700	5,43,063
2010-11	18,48,656	43,296	1,23,832	9,814	46,640	13,99,307
2011-12(P)	19,79,189	46,213	1,35,329	9,607	45,419	88981560
Ambala	50,000	—	—	—	1,460	6200
Panchkula	242	—	—	—	1,351	—
Yamunanagar	—	—	—	—	—	—
Kurukshetra	—	—	—	—	—	—
Kaithal	—	_	10	—	—	20,000
Karnal	—	—	—	—	940	1,89,200
Panipat	1927200	—	—	3,927	7,117	8,82,02,110
Sonipat	1210	4600	1225	—	1,060	75,000
Rohtak	—	—	—	—	—	—
Jhajjar	490	2285	1,570	—	370	1800
Faridabad	—	—	40,300	4,430	31,250	—
Palwal	—	83	11,424	—	304	—
Gurgaon	47	57	80,800	1,250	1,500	—
Mewat	—	36	—	—	—	—
Rewari	—	39,000	—	—	—	—
Mahendragarh	—	—	—	—	—	2,00,000
Bhiwani	—	152	—	—	64	—
Jind	—	—	—	—	3	13,070
Hisar	—	—	—	—	—	2,70,180
Fatehabad	—	—	—	—	—	4,000
Sirsa	—	—	—	—	—	—

INDUSTRIES

Industrial Production

No. 19.6 (Concld.)

Year/District	Machine Embroidery	Cotton Ginning and Pressing	Sports	Motor Cycle/ Scooters/Mopeds	Automobiles	Tractor
	Production (Lakh `)	Production (Thousand bales)	Production (Lakh `)	Production (No.)	Production (No.)	Production (No.)
	20	21	22	23	24	25
1966-67	50	263	58	. .	. .	2,227
1970-71	120	. .	5	. .	. .	11,425
1975-76	3	303	3	. .	. .	19,246
1980-81	6	678	11	. .	. .	28,886
1985-86	80	13,179	154	. .	. .	51,645
1990-91	19	4,423	25	. .	. .	75,629
1995-96	. .	1,063	. .	3,44,585	2,77,776	94,212
2000-01	50	345	8,017	6,95,448	3,00,000	12,880
2005-06	16,535	3,66,726	29,000	49,70,026	5,61,822	19,517
2009-10	21,890	5,41,132	37,917	42,83,579	35,41,065	20,202
2010-11	29,645	5,72,128	38,019	55,95,651	35,01,100	17,656
2011-12 (P)	35,885	5,70,690	13,59,585	57,29,842	11,74,703	27,735
Ambala	95	—	60	—	—	—
Panchkula	—	—	—	—	—	4,453
Yamunanagar	—	—	—	—	—	—
Kurukshetra	—	—	—	—	—	—
Kaithal	—	—	—	—	—	—
Karnal	—	—	8	—	—	—
Panipat	—	921	13,19,217	—	—	—
Sonipat	3400	—	—	—	—	—
Rohtak	—	3,100	—	—	—	—
Jhajjar	2,200	—	3,300	—	760	—
Faridabad	10,290	—	—	—	6,375	19,500
Palwal	—	—	—	—	4,538	3,782
Gurgaon	19,900	—	37,000	39,80,376	11,34,607	—
Mewat	—	—	—	—	28,423	—
Rewari	—	—	—	17,49,466	—	—
Mahendragarh	—	—	—	—	—	—
Bhiwani	—	36,100	—	—	—	—
Jind	—	7,500	—	—	—	—
Hisar	—	1,288	—	—	—	—
Fatehabad	—	270	—	—	—	—
Sirsa	—	5,21,511	—	—	—	—

Source : Director, Industries and Commerce Department, Haryana.

* Includes machine tools also.

. . Not available.

(P) Figures are provisional.

INDUSTRIES

Cotton/Man-made Fibre Textile Mills (Non-SSI) in Haryana State

No. 19.7

year	Number of Composite Mills			Installed Capacity			Number of Workers
	Spinning	Composite	Total	Spindles (000)	Rotors	Looms	
1	2	3	4	5	6	7	8
1979-80	10	2	12	270	—	978	19,953
1989-90	14	2	16	277	1,080	336	16,388
1990-91	14	2	16	294	1,080	261	16,714
1995-96	62	2	64	350	28,184	200	21,352
1996-97	71	2	73	369	39,756	211	25,132
1997-98	74	2	76	366	51,958	211	25,466
1998-99	75	2	77	369	67,856	211	23,341
2000-01	76	2	78	384	68,416	211	22,445
2005-06	76	2	78	393	74,168	135	18,722
2009-10	66	2	68	304	71,396	155	13,366
2010-11	69	2	71	342	76,700	153	12,888
2011-12(P)	69	2	71	342	77,556	163	12,446

Source :— Textile Commissioner, Mumbai.

P—Provisional

INDEX OF INDUSTRIAL PRODUCTION

INDUSTRIES

Index of Industrial Production according to Industrial Classification (Base 2004-05=100)

No. 19.8

Industry code	Item	Weight	2005-06	2006-07	2007-08	2008-09
1	2	3	4	5	6	7
15	Food products & beverages	54.98	106.1	117.2	124.3	124.5
16	Tobacco products	0.55	106.1	124.5	136.3	141.1
17	Textile	38.77	103.3	101.4	106.5	98.5
18	Wearing apparel; dressing and dyeing of fur	47.59	121.1	126.8	128.3	131.5
19	Tanning & dressing of leather; manufacture of luggage, handbags, saddler, harness & footwear	6.25	111.7	99.1	96.2	123.8
20	Wood and products of wood and cork, except furniture; manufacture of articles of straw and plating materials	3.11	120.6	114.6	140.2	141.5
21	Paper & paper products	9.67	102.8	101.7	106.9	107.4
22	Publishing, Printing and reproduction of recorded media	2.72	104.0	99.8	92.6	89.8
23	Coke, refined petroleum products and nuclear fuel	0.25	108.7	119.3	101.6	86.4
24	Chemicals and Chemical products	36.73	103.2	108.7	106.8	123.0
25	Rubber and Plastic products	31.07	96.6	109.1	114.2	131.8
26	Other non-metallic mineral products	14.70	101.6	97.5	99.1	93.8
27	Basic metals	109.70	100.9	103.4	108.5	118.9
28	Fabricated metal products, except machinery and equipment	24.55	107.1	133.9	130.7	130.6
29	Machinery & equipment N.E.C.	63.15	108.3	140.6	154.4	135.2
30	Office, accounting & computing machinery	4.12	125.5	129.1	139.8	151.2
31	Electrical machinery and apparatus N.E.C.	22.81	103.5	130.1	133.2	132.4
32	Radio, Television & Communication equipments and apparatus	7.44	110.3	175.3	188.4	182.1
33	Medical, precision and optical instruments, watches and Clocks	17.10	113.3	117.9	124.4	124.5
34	Motor vehicles, trailers and semi trailers	233.94	105.3	119.1	133.0	137.2
35	Other transport equipment	173.52	115.3	123.9	131.9	138.9
36	Furniture ; manufacturing N.E.C.	15.50	100.3	110.0	98.5	76.7
	Manufacturing	918.22	107.5	118.6	126.3	129.4
	Electricity	81.78	116.6	128.5	132.9	154.8
	General Index	1,000.00	108.2	119.4	126.8	131.5

INDUSTRIES

Index of Industrial Production according to Industrial Classification
(Base 2004-05=100)

No. 19.8 (Concld.)

Industry code	Item	2009-10	2010-11	2011 12 (P)	Percentage increase/ decrease over the previous year
1	2	8	9	10	11
15	Food products & beverages	134.1	140.5	152.8	8.7
16	Tobacco products	140.4	108.6	94.5	-13.0
17	Textile	106.6	92.6	78.8	-15.0
18	Wearing apparel; dressing and dyeing of fur	135.6	140.9	143.0	1.5
19	Tanning & dressing of leather; manufacture of luggage, handbags, saddler, harness & footwear	130.0	125.9	107.6	-14.5
20	Wood and products of wood and cork, except furniture; manufacture of articles of straw and plating materials	130.8	133.3	157.6	18.2
21	Paper & paper products	92.1	93.5	112.1	19.9
22	Publishing, Printing and reproduction of recorded media	86.4	87.6	86.5	-1.3
23	Coke, refined petroleum products and nuclear fuel	122.5	135.6	144.4	6.4
24	Chemicals and Chemical products	142.9	156.2	156.5	0.2
25	Rubber and Plastic products	133.0	142.1	122.9	-13.5
26	Other non-metallic mineral products	116.3	125.9	136.4	8.3
27	Basic metals	134.1	138.5	158.6	14.5
28	Fabricated metal products, except machinery and equipment	157.6	199.6	205.6	3.0
29	Machinery & equipment N.E.C.	148.5	169.6	205.7	21.3
30	Office, accounting & computing machinery	131.6	150.5	216.3	43.7
31	Electrical machinery and apparatus N.E.C.	133.8	133.5	131.2	-1.7
32	Radio, Television & Communication equipments and apparatus	154.4	180.7	190.1	5.2
33	Medical, precision and optical instruments, watches and Clocks	135.4	154.3	127.0	-17.7
34	Motor vehicles, trailers and semi trailers	167.9	197.5	193.7	-1.9
35	Other transport equipment	149.5	163.7	176.3	7.7
36	Furniture ; manufacturing N.E.C.	81.5	72.1	72.4	0.4
	Manufacturing	144.8	159.7	165.9	3.9
	Electricity	176.2	181.0	230.4	27.3
	General Index	147.4	161.5	171.2	6.0

P—Provisional.

INDUSTRIES

Index of Industrial Production (By Major Group)
(Base Year 2004-05=100)

No. 19.9

Item/Industry Code	Weight	2005-06	2006-07	2007-08	2008-09	2009-10	2010-11	2011-12(P)	Percen-tage increase/decrease over the previous year
1	2	3	4	5	6	7	8	9	10
General Index	1000.00	108.2	119.4	126.8	131.5	147.4	161.5	171.2	6.0
A—Basic Goods Industries	216.62	106.7	113.8	119.4	133.3	150.8	157.0	186.4	18.7
B—Capital Goods Industries	209.00	107.2	131.6	147.8	143.7	175.2	210.8	203.5	-3.4
C—Intermediate Goods Industries	230.01	108.0	114.6	122.3	127.1	141.5	148.5	162.2	9.2
D—Consumer Goods Industries	345.37	109.9	118.8	121.7	125.8	132.4	143.0	148.1	3.6
(a) Durable Goods	141.57	111.1	125.2	129.2	132.0	138.6	158.4	173.9	9.8
(b) Non-durable Goods	203.80	109.2	114.4	116.5	121.5	128.1	132.3	130.2	-1.6

Source :— Department of Economic and Statistical Analysis, Haryana.

P—Provisional

INDUSTRIES

Classification of Loans (Amount-wise) Sanctioned by the Haryana Financial Corporation in Haryana State

No. 19.10

Serial No.	Range involved	1966-67		1980-81		1985-86	
		Number of applications sanctioned	Amount involved (in 000 `)	Number of applications sanctioned	Amount involved (in 000 `)	Number of applications sanctioned	Amount involved (in 000 `)
1	2	3	4	5	6	7	8
1.	Loans not exceeding Rs. 25,000	—	—	166	30,35	27	5,01
2.	Loans exceeding Rs. 25,000 but not exceeding Rs. 50,000	—	—	18	6,81	30	10,46
3.	Loans exceeding Rs. 50,000 but not exceeding Rs. 1,00,000	3	2,61	31	23,11	68	55,80
4.	Loans exceeding Rs. 1,00,000 but not exceeding Rs. 2,00,000	12	21,40	45	67,35	58	87,23
5.	Loans exceeding Rs. 2,00,000 but not exceeding Rs. 5,00,000	7	28,68	61	2,09,31	69	2,43,99
6.	Loans exceeding Rs. 5,00,000 but not exceeding Rs. 20,00,000	10	1,13,50	54	5,77,06	75	8,29,71
7.	Loans exceeding Rs. 20,00,000 but not exceeding Rs. 60,00,000	—	—	5	1,41,34	37	12,55,52
8.	Loans exceeding Rs. 60,00,000 but not exceeding Rs. 90,00,000	—	—	—	—	—	—
9.	Loans exceeding Rs. 90,00,000 but not exceeding Rs. 1,20,00,000	—	—	—	—	—	—
10.	Above Rs. 1,20,00,000	—	—	—	—	—	—
Total		32	1,66,19	380	10,55,33	364	24,87,72

INDUSTRIES

Classification of Loans (Amount-wise) Sanctioned by the Haryana Financial Corporation in Haryana State

No. 19.10 (Contd.)

Serial No.	Range involved	1990-91		1995-96		2000-01	
		Number of applications sanctioned	Amount involved (in 000 `)	Number of applications sanctioned	Amount involved (in 000 `)	Number of applications sanctioned	Amount involved (in 000 `)
1	2	9	10	11	12	13	14
1.	Loans not exceeding Rs. 25,000	11	2,68	—	—	—	—
2.	Loans exceeding Rs. 25,000 but not exceeding Rs. 50,000	80	29,60	13	5,38	—	—
3.	Loans exceeding Rs. 50,000 but not exceeding Rs. 1,00,000	62	75,16	22	18,06	2	1,94
4.	Loans exceeding Rs. 1,00,000 but not exceeding Rs. 2,00,000	233	3,16,17	110	1,79,89	17	28,16
5.	Loans exceeding Rs. 2,00,000 but not exceeding Rs. 5,00,000	393	14,16,40	225	8,31,54	35	1,27,11
6.	Loans exceeding Rs. 5,00,000 but not exceeding Rs. 20,00,000	192	17,18,16	535	58,20,05	125	14,60,17
7.	Loans exceeding Rs. 20,00,000 but not exceeding Rs. 60,00,000	58	21,12,74	217	78,10,52	91	33,19,53
8.	Loans exceeding Rs. 60,00,000 but not exceeding Rs. 90,00,000	6	4,90,50	52	39,84,15	21	16,21,00
9.	Loans exceeding Rs. 90,00,000 but not exceeding Rs. 1,20,00,000	—	—	34	35,83,51	11	11,67,38
10.	Above Rs. 1,20,00,000	—	—	31	56,39,87	24	53,11,24
	Total	1,035	61,61,41	1,239	2,78,72,97	326	1,30,36,53

INDUSTRIES

Classification of Loans (Amount-wise) Sanctioned by the Haryana Financial Corporation in Haryana State

No. 19.10 (Concld.)

Serial No.	Range involved	2005-06		2010-11		2011-12(P)	
		Number of applica-tions sanctioned	Amount involved (in 000 `)	Number of applica-tions sanctioned	Amount involved (in 000 `)	Number of applica-tions sanctioned	Amount involved (in 000 `)
		15	16	17	18	19	20
1.	Loans not exceeding Rs. 25,000	6	1,07	—	—	—	—
2.	Loans exceeding Rs. 25,000 but not exceeding Rs. 50,000	6	2,31	—	—	—	—
3.	Loans exceeding Rs. 50,000 but not exceeding Rs. 1,00,000	10	7,04	—	—	—	—
4.	Loans exceeding Rs. 1,00,000 but not exceeding Rs. 2,00,000	23	35,22	—	—	—	—
5.	Loans exceeding Rs. 2,00,000 but not exceeding Rs. 5,00,000	45	1,41,54	1	2,70	—	—
6.	Loans exceeding Rs. 5,00,000 but not exceeding Rs. 20,00,000	58	6,91,57	3	36,20	—	—
7.	Loans exceeding Rs. 20,00,000 but not exceeding Rs. 60,00,000	44	15,11,76	2	77,43	—	—
8.	Loans exceeding Rs. 60,00,000 but not exceeding Rs. 90,00,000	10	7,51,22	—	—	—	—
9.	Loans exceeding Rs. 90,00,000 but not exceeding Rs. 1,20,00,000	6	5,92,00	—	—	—	—
10.	Above Rs. 1,20,00,000	17	40,84,52	—	—	—	—
	Total	225	78,18,25	6	1,16,33	—	—

Source :— Haryana Financial Corporation, Chandigarh.

P—Provisional

INDUSTRIES

Industry-wise classification of Applications received, sanctioned or otherwise disposed of and loans disbursed by Haryana Financial Corporation during 2011-12

No. 19.11

Serial No.	Type of Industry	No. of applications received	Amount (000 `)	No. of applications sanctioned	Amount (000 `)
	1	2	3	4	5
1.	Stone quarrying, clay and sand pits	—	—	—	—
2.	Food manufacturing industries (except Beverage Industries and cold storage)	—	—	—	—
3.	Cold Storage	—	—	—	—
4.	Tobacco manufacturing	—	—	—	—
5.	Manufacturing of textiles, spinning, weaving and finishing of textiles (excluding hosiery and cotton ginning and pressing)	—	—	—	—
6.	Hosiery	—	—	—	—
7.	Cotton ginning and pressing	—	—	—	—
8.	Manufacturing of footwear, other wearing apparel and made-up garments	—	—	—	—
9.	Manufacturing of wood and cork except manufacturing of furniture	—	—	—	—
10.	Manufacturing of paper and paper	—	—	—	—
11.	Printing, publishing and allied products industries	—	—	—	—
12.	Manufacturing of rubber products	—	—	—	—
13.	Manufacturing of chemicals and chemical products	—	—	—	—
14.	Manufacturing of non-metallic mineral products except products of petroleum and coal	—	—	—	—
15.	Basic metal industries—Iron and Steel	—	—	—	—

INDUSTRIES

Industry-wise classification of Applications received, sanctioned or otherwise disposed of and loans disbursed by Haryana Financial Corporation during 2011-12

No. 19.11 (Contd.)

Sr. No.	Type of Industry	No. of applications rejected/withdrawn	Amount (Lacs `)	No. of applications rejected/ withdrawn	Amount (Lacs `)
	1	6	7	8	9
1.	Stone quarrying and sand pits	—	—	—	—
2.	Food manufacturing industries (except Beverage Industries and cold storage)	3	76.16	2	20.33
3.	Cold Storage	—	—	—	—
4.	Tobacco manufacturing Industries	—	—	—	—
5.	Manufacturing of textiles, spinning, weaving and finishing of textiles (excluding hosiery and cotton ginning and pressing)	1	8.11	—	—
6.	Hosiery	—	—	—	—
7.	Cotton ginning and pressing	—	—	—	—
8.	Manufacturing of footwear and other wearing apparels and readymade garments	4	134.18	3	49.12
9.	Manufacturing of wood and cork except manufacturing of furniture	—	—	—	—
10.	Manufacturing of paper and paper products	—	—	—	—
11.	Printing, publishing and allied products industries	—	—	—	—
12.	Manufacturing of rubber products	—	—	—	—
13.	Manufacturing of chemicals and chemical products	1	20.00	—	—
14.	Manufacturing of non-metal mineral products except products of petroleum and coal	—	—		—
15.	Basic metal industries—Iron and Steel	1	15.90	1	9.09

INDUSTRIES

Industry-wise classification of Applications received, sanctioned or otherwise disposed of and Loans disbursed by Haryana Financial Corporation during 2011-12

No. 19.11 (Contd.)

Sr. No.	Type of Industry	No. of applications received	Amount (000 `)	No. of applications sanctioned	Amount (000 `)
	1	2	3	4	5
16.	Non-ferrous metals basic industries	—	—	—	—
17.	Manufacturing of metal products except machinery and transport equipment	—	—	—	—
18.	Manufacturing of machinery except apparatus appliances	—	—	—	—
19.	Manufacturing of electrical machinery apparatus, appliances and supplies	—	—	—	—
20.	Manufacturing of transport equipment	—	—	—	—
21.	Miscellaneous manufacturing industries, viz., Pencils, plastic, ice, sports goods, surgical instruments and water steam and electricity metres etc.	—	—	—	—
22.	Hotels infrastructure	1	500	—	—
23.	Transport	—	—	—	—
24.	Electricity, gas and steam	—	—	—	—
25.	Maintenance, repair, Testing or Servicing of Machinery of any or vessels or motor boats, trailors or description or vehicles tractors	—	—	—	—
26.	Assembling, repairing or packing of any article with the aid of machinery or power	—	—	—	—
27.	Rural Industries Plan	—	—	—	—
Total		1	500	—	—

INDUSTRIES

Industry-wise classification of Applications received, sanctioned or otherwise disposed of and Loan disbursed by Haryana Financial Corporation during 2011-12

No. 19.11 (Concld.)

Sr. No.	Type of Industry	No. of applications rejected/withdrawn	Amount (000 `)	No. of applications to whom loans disbursed	Amount (000 `)
	1	6	7	8	9
16.	Non-ferrous metals basic industries	—	—	—	—
17.	Manufacturing of metal products except machinery and transport equipment	—	—	—	—
18.	Manufacturing of machinery except apparatus appliances	—	—	—	—
19.	Manufacturing of electrical machinery apparatus, appliances and supplies	2	7.02	—	—
20.	Manufacturing of transport equipment	1	71.25	1	1.82
21.	Miscellaneous manufacturing of industries, viz., Pencils, plastic, ice, sports goods, surgical instruments and water steam and electricity metres etc.	9	162.15	6	155.26
22.	Hotels infrastructure	2	127.34	—	—
23.	Transport	—	—	—	—
24.	Electricity, gas and steam	—	—	1	1.74
25.	Maintenance, repair, testing & servicing of machinery of any description of vehicles vessels of motor boats, trailors and tractors	—	—	—	—
26.	Assembling, repairing or packing of any articles with the aid of machinery or power	—	—	—	—
27.	Rural Industries Plan	—	—		—
	Total	24	622.11	14	237.36

Source : Haryana Financial Corporation, Chandigarh.

INDUSTRIES

Classification of Loans and Advances in Haryana (District-wise)

No. 19.12

Years/District	Amount Sanctioned				Amount disbursed			
	Small-Scale		Others		Small-Scale		Others	
	No. of units	Amount (000 `)	No. of units	Amount (000 `)	No. of units	Amount (000 `)	No. of units	Amount (000 `)
1	2	3	4	5	6	7	8	9
1970-71	48	1,15,25	12	1,22,70	27	53,88	15	56,07
1975-76	192	4,68,50	36	5,25,62	136	2,77,70	27	3,28,62
1980-81	368	8,03,61	12	2,51,72	265	3,88,42	13	1,23,76
1985-86	340	19,22,99	24	5,64,73	347	12,39,64	10	2,37,84
1990-91	1,012	51,92,20	23	9,69,21	627	32,93,46	9	4,94,81
1995-96	1,153	2,01,30,51	86	77,42,46	1,747	1,69,28,45	117	62,30,59
2000-01	316	1,16,72,43	10	13,64,10	306	51,00,43	6	3,65,05
2005-06	222	74,68,84	3	3,49,41	217	37,80,42	1	2,55,00
2010-11	6	11,633	—	—	22	33,691	—	—
2011-12 (P)	—	—	—	—	14	237.36	—	—
Ambala	—	—	—	—	—	—	—	—
Panchkula	—	—	—	—	1	1.82	—	—
Yamunanagar	—	—	—	—	—	—	—	—
Kurukshetra	—	—	—	—	—	—	—	—
Kaithal	—	—	—	—	—	—	—	—
Karnal	—	—	—	—	—	—	—	—
Panipat	—	—	—	—	4	68.71	—	—
Sonipat	—	—	—	—	—	—	—	—
Rohtak	—	—	—	—	4	26.16	—	—
Jhajjar	—	—	—	—	—	—	—	—
Faridabad	—	—	—	—	—	—	—	—
Gurgaon	—	—	—	—	5	140.67	—	—
Mewat	—	—	—	—	—	—	—	—
Rewari	—	—	—	—	—	—	—	—
Mahendragarh	—	—	—	—	—	—	—	—
Bhiwani	—	—	—	—	—	—	—	—
Jind	—	—	—	—	—	—	—	—
Hisar*	—	—	—	—	—	—	—	—
Fatehabad	—	—	—	—	—	—	—	—
Sirsa	—	—	—	—	—	—	—	—

INDUSTRIES

Classification of Loans and Advances in Haryana (District-wise)

No. 19.12 (Concld.)

Years/District	Amount outstanding			
	Small-Scale	Others	Small-Scale	Others
	No. of units	Amount (000 `)	No. of units	Amount (000 `)
1	10	11	12	13
1970-71	100	1,74,22	87	4,72,84
1975-76	810	11,42,13	141	10,35,46
1980-81	1,122	19,02,96	124	15,02,88
1985-86	2,380	53,30,69	125	17,71,10
1990-91	33,94	1,12,70,46	137	31,13,83
1995-96	5,620	4,36,21,37	383	1,10,66,68
2000-01	4,559	4,21,36,72	194	80,02,89
2005-06	2,435	2,37,57,88	109	50,14,07
2010-11	597	1,18,35,66	39	16,84,49
2011-12 (P)	514	87,71,35	37	16,25,62
Ambala	—	—	—	—
Panchkula	30	2,40,89	—	—
Yamunanagar	—	—	—	—
Kurukshetra	—	—	—	—
Kaithal	—	—	—	—
Karnal	—	—	—	—
Panipat	161	19,05,79	9	4,58,28
Sonipat	—	—	—	—
Rohtak	104	13,45,55	6	3,11,63
Jhajjar	—	—	—	—
Faridabad	—	—	—	—
Gurgaon	153	43,54,73	20	6,75,73
Mewat	—	—	—	—
Rewari	—	—	—	—
Mahendragarh	—	—	—	—
Bhiwani	—	—	—	—
Jind	—	—	—	—
Hisar*	66	9,24,39	2	1,79,98
Fatehabad	—	—	—	—
Sirsa	—	—	—	—

Source :— Haryana Financial Corporation, Chandigarh.

* Information of District Fatehabad is included in district Hisar.

P—Provisional

KHADI AND VILLAGE INDUSTRIES

Production, Sale and Employment in different Khadi Village Industries in Haryana

No. 19.13

Name of the Village/Industries	Units	1966-67			1970-71		
		Production	Sale	Employment (No.)	Production	Sale	Employment (No.)
1	2	3	4	5	6	7	8
Processing of Cereals and Pulses	Qtls.	6,949	4,543	72	3,913	3,314	229
Village Oil Ghani	Qtls.	2,222	2,180	95	3,817	3,771	260
N.E.O. Soap	Qtls.	5,354	5,033	100	7,613	7,505	455
Village Pottery	Rs. 000	79	65	98	614	625	733
Gur Khandsari	Qtls.	77,650	75,748	2,967	61,186	54,570	6,105
Hand Made Paper	Rs. 000	38	20	6	64	86	20
Fibre	Rs. 000	410	409	418	331	537	562
Leather Industry	Rs. 000	1,078	1,341	639	2,057	2,448	925
Khadi Industry	Rs. 000	—	—	—	1,444	1,628	5,317
C. & B. Industry	Rs. 000	—	—	—	1,306	1,317	169
Limestone Industry	Rs. 000	—	—	—	19	15	15
Cane & Bamboo	Rs. 000	—	—	—	—	—	—
Fruit Preservation	Rs. 000	—	—	—	7	1	10
Cottage Match	Rs. 000	—	—	—	—	—	—
Bee-keeping	Rs. 000	—	—	—	—	—	—
Aluminium	Rs. 000	—	—	—	—	—	—
Other Village Industries	Rs. 000	. .	. .	. .	. .	. .	. .

KHADI AND VILLAGE INDUSTRIES

Production, Sale and Employment in different Khadi, Village Industries in Haryana

No. 19.13 (Contd.)

Name of the Village/Industries	Units	1975-76			1980-81		
		Production	Sale	Employment (No.)	Production	Sale	Employment (No.)
1	2	9	10	11	12	13	14
Processing of Cereals and Pulses	Qtls.	7,104	6,915	91	42,217	37,918	612
Village Oil Ghani	Qtls.	5,879	5,765	149	5,740	5,693	141
N.E.O. Soap	Qtls.	14,955	14,852	207	27,351	26,971	365
Village Pottery	Rs. 000	8,583	9,033	4,696	18,553	23,086	13,662
Gur Khandsari	Qtls.	1,00,153	98,875	7,197	1,21,803	1,21,803	10,402
Hand Made Paper	Rs. 000	33	44	13	587	442	73
Fibre	Rs. 000	688	764	541	2,657	2,776	518
Leather Industry	Rs. 000	8,807	10,190	1,663	21,798	24,097	3,621
Khadi Industry	Rs. 000	1,724	2,485	3,791	2,153	3,715	2,454
C. & B. Industry	Rs. 000	9,100	9,832	730	34,433	35,154	2,813
Limestone Industry	Rs. 000	381	369	47	2,590	3,250	228
Cane & Bamboo	Rs. 000	—	—	—	—	—	—
Fruit Preservation	Rs. 000	234	286	30	280	363	22
Cottage Match	Rs. 000	209	149	102	1,096	1,091	479
Bee-keeping	Rs. 000	4	4	—	10	11	116
Aluminium	Rs. 000	—	—	—	—	—	—
Other Village Industries	Rs. 000	. .	. .	. .	. .	. .	. .

KHADI AND VILLAGE INDUSTRIES

Production, Sale and Employment in different Khadi and Village Industries in Haryana

No. 19.13 (Contd.)

Name of the Village/Industries	Units	1985-86			1990-91		
		Production	Sale	Employment (No.)	Production	Sale	Employment (No.)
1	2	15	16	17	18	19	20
Processing of Cereals and Pulses	Qtls.	75,208	70,760	1,782	42,733	41,634	1,589
Village Oil Ghani	Qtls.	6,745	6,657	102	708	719	11
N.E.O. Soap	Qtls.	82,640	81,654	564	52,870	50,439	540
Village Pottery	Rs. 000	38,565	46,033	16,015	59,935	65,993	16,373
Gur Khandsari	Qtls.	40,605	40,364	1,567	79,783	78,934	1,664
Hand Made Paper	Rs. 000	1,639	1,767	100	4,358	3,945	162
Fibre	Rs. 000	7,913	8,767	1,790	14,924	19,698	2,760
Leather Industry	Rs. 000	37,226	40,780	6,295	45,249	48,995	7,971
Khadi Industry	Rs. 000	10,360	13,504	4,152	40,727	43,957	8,725
C. & B. Industry	Rs. 000	71,521	74,309	4,826	1,10,268	1,17,316	5,116
Limestone Industry	Rs. 000	5,257	6,315	364	8,891	10,353	445
Cane & Bamboo	Rs. 000	2,146	2,509	546	3,025	4,158	863
Fruit Preservation	Rs. 000	1,388	1,621	106	2,999	2,785	123
Cottage Match	Rs. 000	870	804	179	1,485	1,756	77
Bee-keeping	Rs. 000	165	240	236	329	372	212
Aluminium	Rs. 000	729	636	12	809	1,097	24
Other Village Industries	Rs. 000	. .	. .	. .	1,451	2,441	421

KHADI AND VILLAGE INDUSTRIES

Production, Sale and Employment in different Khadi, Village Industries in Haryana

No. 19.13 (Contd.)

Name of the Village/Industries	Units	1995-96			2000-01		
		Production	Sale	Employment (No.)	Production	Sale	Employment (No.)
		21	22	23	24	25	26
Processing of Cereals and Pulses	Qtls.	53,027	51,397	1,910	44,512	46,245	1,648
Village Oil Ghani	Qtls.	589	594	24	613	580	30
N.E.O. Soap	Qtls.	1,29,960	1,25,970	819	85,000	78,240	718
Village Pottery	Rs. 000	75,361	82,464	15,421	1,23,281	1,30,197	13,719
Gur Khandsari	Qtls.	74,049	73,228	1,951	64,671	58,118	956
Hand Made Paper	Rs. 000	26,118	26,959	417	43,111	43,522	369
Fibre	Rs. 000	15,191	20,090	3,185	12,780	17,198	2,932
Leather Industry	Rs. 000	65,432	71,170	9,518	48,415	57,350	9,252
Khadi Industry	Rs. 000	38,553	54,822	7,258	24,917	43,641	4,637
C. & B. Industry	Rs. 000	1,91,538	2,11,274	5,452	1,76,106	1,79,934	4,720
Limestone Industry	Rs. 000	26,264	31,238	780	52,442	61,781	2,329
Cane & Bamboo	Rs. 000	6,716	7,902	896	9,147	11,022	824
Fruit Preservation	Rs. 000	4,247	4,584	144	12,603	14,168	77
Cottage Match	Rs. 000	3,024	3,839	135	3,272	3,494	39
Bee-keeping	Rs. 000	518	670	287	1,303	2,316	269
Aluminium	Rs. 000	580	670	9	2,219	2,542	18
Other Village Industries	Rs. 000	10,630	11,031	233	20,479	21,691	864

KHADI AND VILLAGE INDUSTRIES

Production, Sale and Employment in different Khadi Village Industries in Haryana

No. 19.13 (Concld.)

Name of the Village/Industries	Units	2005-06			2006-07		
		Production	Sale	Employment (No.)	Production	Sale	Employment (No.)
1	2	27	28	29	30	31	32
Processing of Cereals and Pulses	Qtls.	66,351	70,653	3,160	69,829	58,936	3,786
Village Oil Ghani	Qtls.	3,914	3,852	242	4,654	4,605	307
N.E.O. Soap	Qtls.	95,558	91,430	1,188	94,874	90,735	1,187
Village Pottery	Rs. 000	3,39,439	3,74,313	27,144	3,70,100	4,06,981	28,213
Gur Khandsari	Qtls.	98,140	94,248	1,552	98,256	94,385	1,587
Hand Made Paper	Rs. 000	96,830	99,075	1,034	97,567	99,800	1,034
Fibre	Rs. 000	17,966	20,743	3,450	19,282	22,165	3,490
Leather Industry	Rs. 000	57,911	67,053	9,804	59,689	68,864	9,801
Khadi Industry	Rs. 000	53,633	88,326	4,839	72,423	1,19,957	4,872
C. & B. Industry	Rs. 000	4,74,836	5,12,763	9,736	5,32,252	5,74,749	10,616
Limestone Industry	Rs. 000	93,652	1,13,124	5,102	98,164	1,18,121	5,354
Cane & Bamboo	Rs. 000	13,612	15,622	1,111	22,455	25,465	1,222
Fruit Preservation	Rs. 000	53,156	55,652	530	64,369	67,233	618
Cottage Match	Rs. 000	5,164	6,476	92	6,456	7,963	107
Bee-keeping	Rs. 000	5,717	6,905	654	8,154	9,525	878
Aluminium	Rs. 000	5,705	6,469	75	6,405	7,280	80
Other Village Industries	Rs. 000	95,065	82,879	3,258	1,09,816	92,664	3,866

Source :— Haryana Khadi and Village Industries Board, Panchkula.

KHADI AND VILLAGE INDUSTRIES

Amount of Grants and Loans disbursed to the various Industries in Haryana by Khadi and Village Industries Board

No. 19.14 (Thousand `)

Name of the Industry	1966-67			1967-68			1970-71		
	Grants	Loans	Total	Grants	Loans	Total	Grants	Loans	Total
1	2	3	4	5	6	7	8	9	10
Processing of Cereals	5	85	90	—	40	40	15	99	114
and Pulses									
Village Oil Ghani	6	66	72	—	8	8	5	25	30
N.E.O. Soap	26	92	118	11	67	78	11	133	144
Village Pottery	12	5	17	6	11	17	15	145	160
Hand Made Paper	—	25	25	—	25	25	—	70	70
Gur Khandsari	10	58	68	6	71	77	32	499	531
Leather Industry	34	14	48	13	50	63	63	150	213
C. & B. Industry	—	—	—	—	—	—	—	—	—
Bee-keeping	—	—	—	—	—	—	—	—	—
Fibre	2	—	2	3	—	3	12	7	19
Cane & Bamboo	—	—	—	—	—	—	—	—	—
Khadi Industry	22	943	965	—	19	19	—	—	—
Cottage Match	—	—	—	—	—	—	—	—	—
Other Village	—	—	—	—	—	—	227	978	1,205
Industries									
Fruit Preservation	—	—	—	—	—	—	—	—	—
Limestone Industry	—	—	—	—	—	—	—	—	—
Aluminium	—	—	—	—	—	—	—	—	—
Village Industries	—	—	—	—	—	—	—	—	—
Total	117	1,288	1,405	39	291	330	380	2,106	2,486

KHADI AND VILLAGE INDUSTRIES

Amount of Grants and Loans disbursed to the various Industries in Haryana by Khadi and Village Industries Board

No. 19.14 (Contd.) (Thousand `)

Name of the Industry	1975-76			1980-81			1985-86		
	Grants	Loans	Total	Grants	Loans	Total	Grants	Loans	Total
	11	12	13	14	15	16	17	18	19
Processing of	41	156	197	60	403	463	—	1,284	1,284
Cereals and Pulses									
Village Oil Ghani	10	97	107	53	365	418	—	742	742
N.E.O. Soap	10	238	248	49	822	871	35	1,494	1,529
Village Pottery	238	451	689	864	2,576	3,440	409	2,760	3,169
Hand Made Paper	—	328	328	9	1,600	1,609	—	—	—
Gur Khandsari	9	568	577	46	1,543	1,589	3	837	840
Leather Industry	185	435	620	244	2,181	2,425	271	2,420	2,691
C. & B. Industry	27	371	398	226	4,378	4,604	72	7,328	7,400
Bee-keeping	4	—	4	8	15	23	41	29	70
Fibre	14	45	59	53	389	442	4	790	794
Cane & Bamboo	—	—	—	—	—	—	12	134	146
Khadi Industry	—	80	80	18	165	183	—	1,849	1,849
Cottage Match	11	140	151	78	950	1,028	4	281	285
Other Village	31	186	217	9	61	70	10	118	128
Industries									
Fruit Preservation	—	—	—	2	96	98	—	180	180
Limestone Industry	—	—	—	16	237	253	12	839	851
Aluminium	—	—	—	—	—	—	—	348	348
Village Industries	—	—	—	—	—	—	—	—	—
Total	580	3,095	3,675	1,735	15,781	17,516	873	21,433	22,306

KHADI AND VILLAGE INDUSTRIES

Amount of Grants and Loans disbursed to the various Industries in Haryana by Khadi and Village Industries Board

No. 19.14 (Contd.) (Thousand `)

Name of the Industry	1990-91			1994-95		
	Grants	Loans	Total	Grants	Loans	Total
	20	21	22	23	24	25
Processing of Cereals	—	1,313	1,313	—	1,002	1,002
and Pulses						
Village Oil Ghani	—	185	185	20	571	591
N.E.O. Soap	195	3,478	3,673	33	3,394	3,427
Village Pottery	36	2,389	2,425	—	4,427	4,427
Hand Made Paper	—	864	864	42	563	605
Gur Khandsari	—	1,706	1,706	—	907	907
Leather Industry	—	1,688	1,688	—	1,502	1,502
C & B Industry	—	9,442	9,442	—	4,536	4,536
Bee-keeping	1	65	66	28	208	236
Fibre	—	653	653	—	306	306
Cane & Bamboo	—	548	548	4	888	892
Khadi Industry	—	3,514	3,514	—	192	192
Cottage Match	—	232	232	1	177	178
Other Village Industries	—	2,959	2,959	7	2,417	2,424
Fruit Preservation	—	987	987	—	979	979
Limestone Industry	—	843	843	—	974	974
Aluminium	—	371	371	—	302	302
Total	232	31,237	31,469	135	23,345	23,480

KHADI AND VILLAGE INDUSTRIES

Amounts of Grants and Loans disbursed to the various Industries in Haryana by Khadi and Village Industries Board

No. 19.14 (Concld.) (Thousand `)

Name of the Industry	2000-01			2005-06			2006-07		
	Margin Money	Term Loan	Total	Margin Money	Term Loan	Total	Margin Money	Term Loan	Total
	26	27	28	29	30	31	32	33	34
Processing of Cereals and Pulses	1,881	6,502	8,383	12,793	46,062	58,855	14,510	68,915	83,425
Village Oil Ghani	330	208	538	2,669	9,598	12,267	3,178	11,863	15,041
N.E.O. Soap	753	11,994	12,747	2,475	7,485	9,960	2,687	8,126	10,813
Village Pottery	2,863	14,757	17,620	11,798	46,790	58,588	13,108	47,188	60,296
Hand Made Paper	253	4,529	4,782	3,927	11,217	15,144	3,782	8,276	12,058
Gur Khandsari	103	1,140	1,243	1,319	4,637	5,956	436	1,378	1,814
Leather Industry	51	1,076	1,127	879	2,471	3,350	362	1,018	1,380
C & B Industry	2,417	31,619	34,036	29,576	89,225	1,18,801	30,118	1,22,213	1,52,331
Bee-keeping	—	1,485	1,485	5,960	21,450	27,410	11,456	45,824	57,280
Fibre	—	—	—	605	1,690	2,295	893	2,515	3,408
Cane & Bamboo	25	2,010	2,035	476	1,714	2,190	939	4,123	5,062
Khadi Industry	—	—	—	—	—	—	—	—	—
Cottage Match	125	790	915	300	888	1,188	—	—	—
Other Village	626	9,374	10,000	22,585	71,538	94,123	27,943	95,856	1,23,799
Industries									
Fruit Preservation	311	1,965	2,276	1,640	5,902	7,542	1,411	5,145	6,556
Limestone Industry	532	6,516	7,048	6,598	18,785	25,383	11,389	41,000	52,389
Aluminium	—	—	—	—	—	—	—	—	—
Refund to Khadi	—	—	—	—	—	—	—	—	—
Village Industries Centres as unspent Money									
Total	10,270	93,965	1,04,235	1,03,600	3,39,452	4,43,052	1,22,212	4,63,440	5,85,652

Source :— Haryana Khadi and Village Industries Board, Panchkula.

KHADI AND VILLAGE INDUSTRIES

Group-wise Margin Money released under Prime Minister employment Generation Programme (PMEGP) by Haryana Khadi & Village Industries Board during the year 2011-12

No. 19.15 (` in lacs)

Sr. No.	Name of the Industry	No. of Projects	Margin Money utilization (`.)	Production (`.)	Sale (`.)	Employment (No.)	Wages (`.)
1	2	3	4	5	6	7	8
1	Agro Based & Food Processing	26	81.16116	426.07	532.55	356	119.30
2	Forest Based Industry	25	26.4675	138.91	173.63	182	38.89
3	Hand Made Paper & Fibre Industry	2	4.05	21.26	26.57	9	5.96
4	Mineral Based Industry	18	72.7995	382.19	477.73	1207	107.01
5	Polymer & Chemical Based Industry	18	61.79525	324.43	405.52	216	90.82
6	Rural Engineering and Bio-Technology Industry	51	107.963	566.86	708.57	370	158.72
7	Service Industry	66	74.75625	392.42	490.52	329	109.60
	Total	206	428.99266	2252.14	2815.09	2669	630.30

SECTION XX

ELECTRICITY AND POWER

This section contains statistics relating to electricity in the State of Haryana. Haryana is the first State in the country to achieve 100 per cent electrification of all its 6,764 villages and 154 towns (according to 2011 Census). Uchani (Karnal) is the last of Haryana's all villages electrified on 29th November, 1970. The data have been collected from the Central Electricity Authority, Government of India and Haryana Vidyut Prasaran Nigam Limited.

Table 20.1 shows the L.T. and 11 KV. lines in Haryana.

Table 20.2 shows Consumption of electric power for different uses in Haryana.

Table 20.3 shows the number of connections using electricity for various purposes in Haryana.

Table 20.4 shows the number of pending applications for electric connections by uses.

Table 20.5 shows the number of the Tubewells energised in Haryana.

Table 20.6 indicates units sold and the per capita consumption of Electicity.

Table 20.7 gives information on installed generation capacity and Power availability in Haryana.

Tables 20.8 and 20.9 show installed plant capacity, electricity generated, utilised and number of consumers in India (State-wise) and installed plant capacity and consumption per square kilometre and per thousand of population in India (State-wise).

Table 20.10 depicts annual per capita (State-wise) consumption of electricity in India.

Table 20.11 indicates the number of villages electrified in various states.

ELECTRICITY AND POWER

L.T. and 11 KV. Lines in Haryana

No. 20.1

(Circuit Kilometre)

Year /Circle	L.T. Lines	11 KV. Lines	Number of Transformers
1	2	3	4
1966-67	9,796	7,089	5,390
1970-71	32,056	22,819	15,236
1975-76	48,731	30,434	22,968
1980-81	66,493	35,939	31,385
1985-86	79,850	40,964	43,601
1990-91	92,831	48,602	68,883
1995-96	1,02,639	53,159	93,356
2000-01	1,05,356	55,607	1,10,855
2005-06	1,13,688	67,499	1,55,404
2010-11	1,03,839	1,13,017	3,47,693
2011-12	1,12,530	1,08,871	3,87,605
Hisar	8,940	11,949	39,789
Sirsa	5,818	8,525	32,457
Bhiwani	5,567	9,337	26,770
Gurgaon	8,911	6,814	15,499
Faridabad	10,183	5,537	16,650
Jind	5,922	7,349	24,840
Mahendragarh	15,675	9,860	30,012
Ambala	5,169	4,199	13,816
Karnal	7,473	12,015	29,905
Kurukshetra	6,907	6,399	34,914
Rohtak	2,672	2,659	12,869
Sonipat	5,752	5,160	7,497
Yamunanagar	7,401	6,607	19,565
Jhajjar	3,857	2,812	6,001
Panipat	5,438	3,525	61,275
Kaithal	6,845	6,124	15,746

Source :— Haryana Vidyut Prasaran Nigam Ltd.

ELECTRICITY AND POWER

Consumption of Electricity in Haryana

No. 20.2

(Lakh KWH)

Year	Purpose								
	Domestic	Commercial	Industrial	Public Lighting	Public Water Works	Agriculture	Offices/workshops Works etc.	Bulk	Total Consumption
1	2	3	4	5	6	7	8	9	10
1966-67	293.56	191.83	2,692.73	24.59	. .	985.07	. .	155.54	4,343.32
1970-71	582.06	320.67	4,772.72	39.08	. .	2,985.72	9.67	328.79	9,038.71
1975-76	1,179.56	506.92	7,779.11	60.19	172.72	5,945.83	56.30	372.09	16,072.72
1980-81	2,271.96	729.14	12,202.01	73.81	186.04	9,537.71	64.81	491.70	25,557.18
1985-86	4,860.57	1,126.55	12,904.63	150.23	319.99	13,664.94	147.17	749.47	33,923.55
1990-91	11,375.45	1,749.03	17,451.07	234.10	838.33	27,117.77	421.61	1,326.39	60,513.75
1995-96	16,372.31	2,577.25	20,170.13	398.82	1,752.60	39,043.26	763.23	2,444.73	83,522.33
2000-01	21,537.21	4,475.45	20,813.82	314.44	2,414.25	47,559.38	504.10	3,817.51	1,01,436.16
2005-06	29,796.18	8,031.76	38,766.88	446.91	3,416.49	62,547.40	4,434.00	4,786.94	1,52,226.56
2009-10	43,237.75	16,149.51	60,535.82	723.37	5,514.91	89,983.26	5,560.20	6,378.78	2,28,083.60
2010-11	49,896.55	23,875.43	66,817.79	740.47	6,433.35	80,973.40	4,535.15	6,852.60	2,40,124.74
2011-12	54,853.89	28,066.48	74,197.49	925.95	7,177.06	89,844.82	5,191.48	5,873.06	2,66,130.23

Source :— Haryana Vidyut Prasaran Nigam Ltd.

ELECTRICITY AND POWER

Number of Connections in Haryana

No. 20.3

Year/Circle	Domestic	Commercial	Industrial	Public lighting	Agricultural	Bulk	Others	Total
1	2	3	4	5	6	7	8	9
1966-67	2,23,903	57,875	9,749	184	20,190	13	. .	3,11,914
1970-71	3,61,746	78,142	17,032	278	86,455	42	. .	5,43,695
1975-76	5,14,251	1,08,748	26,950	437	1,42,685	68	. .	7,93,139
1980-81	7,98,907	1,48,716	42,883	2,073	2,26,469	125	. .	12,19,173
1985-86	12,01,272	1,88,010	54,537	5,989	2,77,327	211	. .	17,27,346
1990-91	18,41,462	2,50,645	67,973	5,726	3,47,803	333	. .	25,13,942
1995-96	23,97,663	3,11,466	76,482	4,872	3,80,181	392	. .	31,71,056
2000-01	27,63,467	3,42,569	70,710	1,374	3,67,718	734	. .	35,46,572
2005-06	31,19,788	3,87,520	70,181	1,011	4,11,454	578	10,128	40,00,660
2010-11	36,84,410	4,62,520	85,501	1,511	5,20,391	1,369	32,220	47,87,922
2011-12	38,49,479	4,79,366	88,821	1,593	5,40,406	1,580	35,420	49,96,665
Hisar	3,93,332	46,460	5,206	118	46,079	62	1,014	4,92,271
Sirsa	1,96,988	25,559	3,249	90	44,461	40	741	2,71,128
Bhiwani	2,34,204	21,509	2,666	89	32,541	48	1,129	2,92,186
Gurgaon	3,32,624	48,118	12,373	261	28,740	1,051	2,341	4,25,508
Faridabad	4,22,691	49,050	22,655	155	18,941	51	20,273	5,33,816
Jind	2,00,224	20,910	2,508	33	37,181	32	677	2,61,565
Mahendragarh	2,74,721	27,039	3,148	24	56,667	28	1,933	3,63,560
Ambala	2,71,163	47,086	5,231	186	18,906	71	1,194	3,43,837
Karnal	2,15,357	31,963	3,700	89	67,213	40	928	3,19,290
Kurukshetra	1,47,723	22,871	2,199	65	39,749	17	784	2,13,408
Rohtak	2,09,465	26,371	2,878	162	4,502	4	463	2,43,845
Sonipat	2,47,850	21,167	4,857	77	24,943	45	828	2,99,767
Jhajjar	1,58,364	11,870	2,985	97	8,290	10	463	1,82,079
Yamunanagar	2,60,751	37,910	6,459	47	38,562	46	1,327	3,45,102
Panipat	1,54,327	25,854	7,178	56	29,583	27	679	2,17,704
Kaithal	1,29,695	15,629	1,529	44	44,048	8	646	1,91,599

Source :— Haryana Vidyut Prasaran Nigam Ltd.

ELECTRICITY AND POWER

Pending Applications for Electric Connections by uses and period in 2011-12

No. 20.4

Period	Domestic	Commercial	Industrial	Agricultural	Others	Total
1	2	3	4	5	6	7
Up to 6 months	27,336	3,746	1,825	14,930	1,542	49,379
6 months to 2 year	21,167	280	513	22,655	388	45,003
2 years and more	3,372	12	132	7,915	44	11,475
Total	51,875	4,038	2,470	45,500	1,974	1,05,857

Source :— Haryana Vidyut Prasaran Nigam Ltd.

ELECTRICITY AND POWER

Number of Energised Tubewells in Haryana

No. 20.5

(Up to end of the year)

Year/Circle	Agricultural Private	Agricultural Government	Agricultural Lift	Public Water Supply and Sewerage Tubewells	Total
1	2	3	4	5	6
1980-81	2,22,674	2,636	151	1,008	2,26,469
1985-86	2,72,282	3,095	158	1,792	2,77,327
1990-91	3,41,729	2,910	154	3,010	3,47,803
1995-96	3,74,349	1,353	232	4,247	3,80,181
2000-01	3,60,488	753	211	6,264	3,67,716
2005-06	4,11,452	45	134	9,856	4,21,487
2009-10	4,91,807	44	90	15,374	5,07,315
2010-11	5,20,391	-	321	16,047	5,36,759
2011-12	5,40,406	-	327	16,778	5,57,511
Hisar	46,079	-	-	1,012	47,091
Sirsa	44,461	-	2	732	45,195
Bhiwani	32,541	-	120	1,009	33,670
Gurgaon	28,740	-	2	2,339	31,081
Faridabad	18,941	-	6	2,078	21,025
Jind	37,181	-	26	635	37,842
Mahendragarh	56,667	-	75	1,858	58,600
Ambala	18,906	-	13	1,133	20,052
Karnal	67,213	-	-	919	68,132
Kurukshetra	39,749	-	3	781	40,533
Rohtak	4,502	-	22	419	4,943
Sonipat	24,943	-	12	816	25,771
Jhajjar	8,290	-	46	413	8,749
Yamunanagar	38,562	-	-	1,319	39,881
Panipat	29,583	-	-	672	30,255
Kaithal	44,048	-	-	643	44,691

Source :— Haryana Vidyut Prasaran Nigam Ltd.

PER CAPITA CONSUMPTION OF ELECTRICITY IN HARYANA

(In K.W.H.)

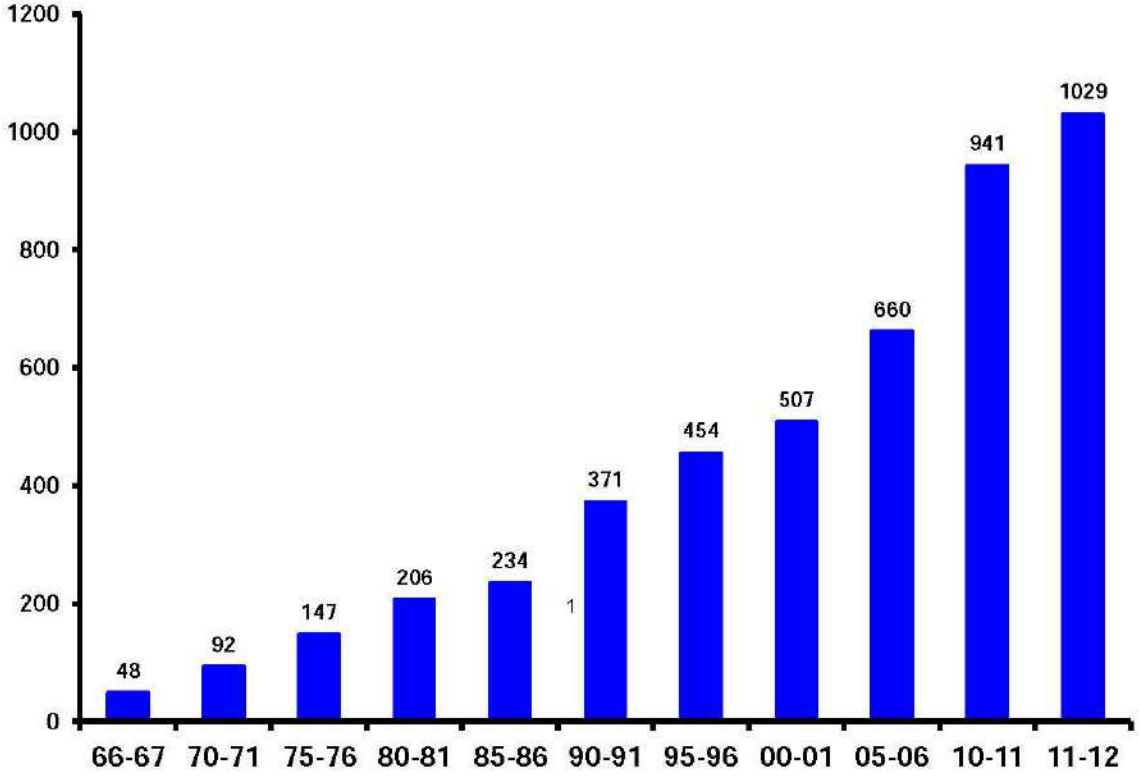

ELECTRICITY AND POWER

Units sold and per capita consumption of Electricity

No. 20.6

Year	Units sold* (lakh K.W.H.)	Units sold per capita (K.W.H.)
1	2	3
1966-67	4,343.32	48
1970-71	9,038.71	92
1975-76	16,072.72	147
1980-81	25,557.18	206
1985-86	33,923.55	234
1990-91	60,513.75	371
1995-96	83,522.33	454
2000-01	1,01,436.16	507
2005-06	1,52,226.56	660
2008-09	1,92,902.91	784
2009-10	2,28,083.60	905
2010-11	2,40,124.74	941
2011-12	2,66,130.00	1,029

Source :— Haryana Vidyut Prasaran Nigam Ltd.

* Including units used on works and excluding generation by non-utilities.2010

INSTALLED GENERATION CAPACITY AND POWER AVAILABILITY IN HARYANA

POWER AVAILABLE FOR SALE IN HARYANA
(In Lakh K.W.H.)

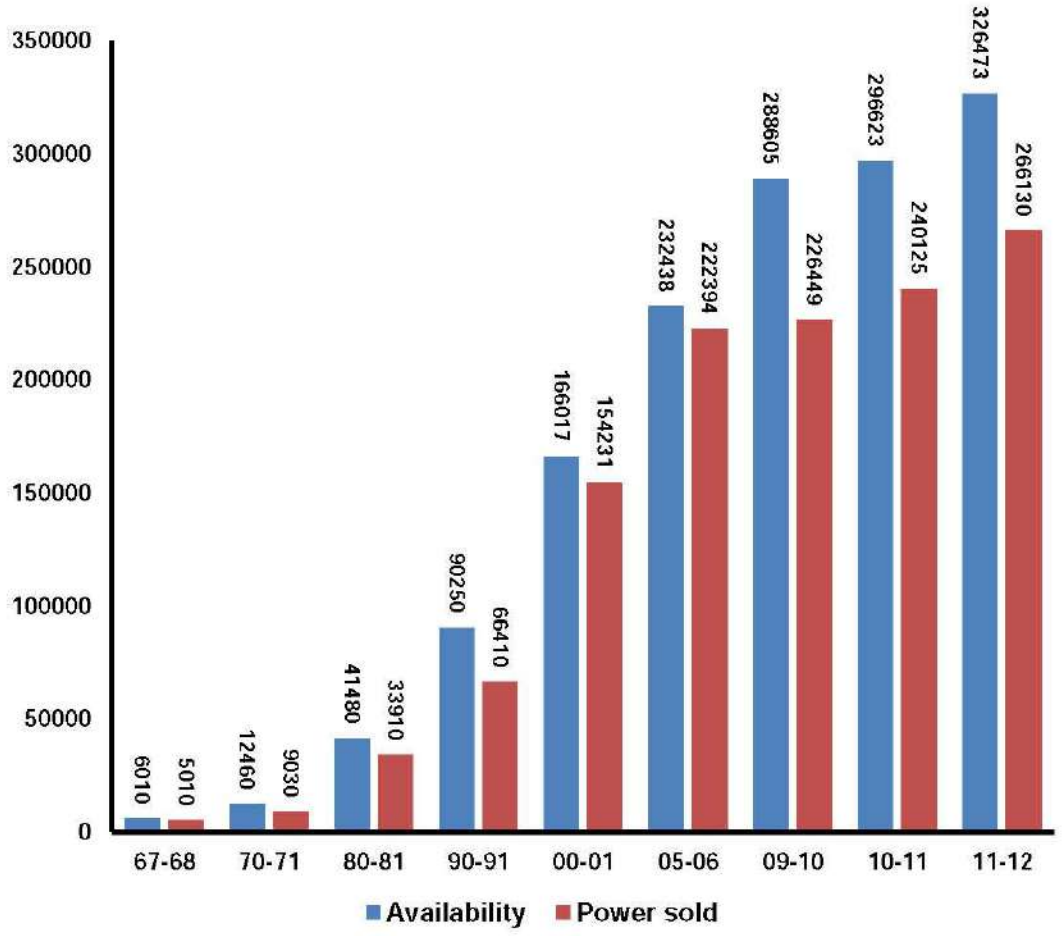

ELECTRICITY AND POWER

Installed Generation Capacity and Power Availability in Haryana

No. 20.7

Year	Installed Generation Capacity* (M.W.)	Total Installed Capacity (M.W.)	Power Available for Sale (Lakh kwh.)	Power Sold (Lakh kwh.)
1	2	3	4	5
1967-68	29	343	6010	5010
1970-71	29	486	12460	9030
1980-81	1074	1174	41480	33910
1990-91	1757	2230	90250	66410
2000-01	1780	3125	166017	154231
2001-02	2005	3199	175881	163077
2002-03	2010	3303	192097	180726
2003-04	2010	3409	204989	195534
2004-05	2525	4033	214548	202637
2005-06	2525	4033	232438	222394
2006-07	2525	4051	251253	239228
2007-08	2825	4368	264656	182786
2008-09	2825	4687	272241	192903
2009-10	3561	5202	288605	226449
2010-11	4106	5998	296623	240125
2011-12	4106	6741	326473	266130

Source :—Haryana Vidyut Prasaran Nigam Ltd.

* This indicates the State's own projects and share in jointly owned projects but excludes share from Central Sector Projects i.e. NHPC, NTPC, MARUTI, MAGNUM, NAPP, RAPP and IPPs etc.

P—Provisional.

ELECTRICITY AND POWER

Installed Plant Capacity, Electricity Generated and Utilised in India for the Year 2010-11 (State-wise)

No. 20.8

Name of the State/Union Territory	Installed Plant Capacity (M.W.)@	Generated Gross (Million KWH)@	Sales to ultimate consumers in the State excluding inter-State Sales (Million kwh)	Number of consumers
1	2	3	4	5
A. Utilities				
Andhra Pradesh	12,169	58,904	64,011	4,47,40,131
Assam	471	1,864	3,460	19,20,173
Bihar	598	732	5,583	34,42,761
Chhatisgarh	3,751	27,054	12,205	30,10,348
Gujarat	13,110	62,427	54,013	1,38,94,717
Haryana	4,154	19,398	24,015	47,71,777
Himachal Pradesh	1,347	4,821	6,296	19,55,815
Jharkhand	1,684	5,693	14,667	3,75,572
Jammu and Kashmir	1,093	4,275	4,041	12,88,158
Kerala	2,458	7,740	14,578	1,01,27,946
Madhya Pradesh	4,778	19,280	25,329	1,84,59,060
Maharashtra	17,193	72,599	87,532	2,56,74,212
Karnataka	10,152	37,844	39,789	1,76,11,587
Nagaland	31	80	289	1,83,881
Orissa	3,762	9,275	13,099	33,25,951
Punjab	5,189	28,304	32,155	73,20,690
Rajasthan	6,785	30,548	33,926	95,25,445
Tamilnadu	12,593	43,683	62,751	2,19,16,041
Tripura	169	714	569	4,40,213
Uttrakhand	1,798	7,185	7,250	10,57,232
Uttar Pradesh	5,806	26,968	43,742	1,59,58,169
West Bengal	7,372	34,449	32,609	1,86,76,558
Manipur	51	16	271	1,93,661

ELECTRICITY AND POWER

Installed Plant Capacity, Electricity Generated and Utilised in India for the Year 2010-11 (State-wise)

No. 20.8 (Concld.)

Name of the State/Union Territory	Installed Plant Capacity (M.W.)@	Generated Gross (Million KWH)@	Sales to ultimate consumers in the State excluding inter-State Sales (Million kwh)	Number of consumers
1	2	3	4	5
Meghalaya	189	528	969	2,70,815
Sikkim	52	132	338	83,750
Arunachal Pradesh	95	223	360	1,74,725
Goa	78	345	2,780	5,24,332
Mizoram	88	102	238	1,58,185
DVC	4,433	16,665	—	—
Central Govt. Projects	50,759	3,17,833	—	—
Delhi	1,309	4,584	21,077	43,39,888
Chandigarh	—	—	1,340	2,21,530
Daman & Diu	—	—	1,633	58,599
Dadra Nagar Haveli	—	—	3,906	28,21,917
Lakshdweep	11	43	30	21,680
Pondichery	33	195	1,931	3,39,476
Andaman & Nicobar Islands	65	245	187	99,068
Total India (Utilities -2010-11)	**1,73,626**	**8,44,748**	**6,16,969**	**23,49,84,063**
Total India (Utilities - 2009-10)	**1,59,398**	**7,99,851**	**5,69,618**	**20,92,19,317**

Source :—Central Electricity Authority, New Delhi.

@ Installed capacity of jointly owned projects have shown divided between the partner States as per their theoritical share.

R — Figures have been repeated due to non furnishing of information by the department.

ELECTRICITY AND POWER

State-wise Installed Plant Capacity and Energy Consumed per Square Kilometre and per Thousand of population during 2010-11 in India (For utilities + non utilities)

No. 20.9

Name of the State/Union Territories	Installed Capacity@		Energy Consumed	
	Per 1,000 Population* (K.W.)	Per square Kilometre (K.W.)	Per 1,000 Population* (K.W.H.)	Per square Kilometre (K.W.H.)
1	2	3	4	5
Andhra Pradesh	144.13	44.24	8,56,418	2,62,879
Assam	15.49	6.00	1,50,719	58,431
Bihar	6.15	6.35	58,871	60,765
Chattisgarh	155.51	27.75	8,84,010	1,57,721
Gujarat	223.34	66.88	11,93,405	3,57,358
Haryana	164.38	93.96	9,96,558	5,69,623
Himachal Pradesh	198.97	24.20	9,46,809	1,15,141
Jharkhand	53.82	21.13	6,00,916	2,35,888
Jammu and Kashmir	93.74	4.92	3,46,882	18,199
Kerala	71.31	63.25	4,36,555	3,87,238
Madhya Pradesh	66.61	15.50	4,14,699	96,501
Maharashtra	153.45	55.87	8,24,559	3,00,220
Manipur	20.90	2.28	1,11,107	12,141
Karnataka	171.57	52.93	7,30,582	2,25,395
Nagaland	13.84	1.87	1,28,955	17,422
Orissa	92.66	24.16	7,45,089	1,94,275
Punjab	188.35	103.04	12,20,941	6,67,930
Rajasthan	100.67	19.83	5,86,591	1,15,522
Tamilnadu	187.20	96.82	10,17,434	5,26,240
Tripura	46.94	16.11	1,58,011	54,227
Uttrakhand	181.98	33.62	7,90,273	1,45,997
Uttar Pradesh	29.12	24.10	2,69,751	2,23,197
West Bengal	82.68	83.06	3,86,732	3,88,519

ELECTRICITY AND POWER

State-wise Installed Plant Capacity and Energy Consumed per Square Kilometre and per Thousand of population during 2010-11 in India (For utilities + non utilities)

No. 20.9 (Concld.)

Name of the State/Union Territories	Installed Capacity@		Energy Consumed	
	Per 1,000 Population* (K.W.)	Per square Kilometre (K.W.)	Per 1,000 Population* (K.W.H.)	Per square Kilometre (K.W.H.)
1	2	3	4	5
Meghalaya	72.41	8.43	4,14,674	48,252
Sikkim	85.25	7.32	5,53,475	47,552
Arunachal Pradesh	77.24	1.13	2,92,683	4,299
Goa	44.57	21.08	16,40,514	7,75,919
Mizoram	88.00	4.17	2,37,560	11,269
Delhi	71.80	884.46	11,56,196	1,42,41,519
Chandigarh	—	—	9,54,108	1,22,29,935
Daman & Diu	—	—	60,51,963	1,48,54,818
Dadra Nagar Haveli	—	—	1,11,94,657	79,96,184
Lakshdweep	137.50	366.67	3,69,250	9,84,667
Pondicherry	24.09	68.75	15,28,489	43,62,563
Andaman & Nicobar Island	132.65	7.88	3,81,633	22,667
All India (2010-11)	99.85	36.03	6,01,166	2,16,918
All India (2009-10)	92.39	32.89	5,62,266	2,00,176

Source :—Central Electricity Authority, New Delhi.

@ Installed capacity of jointly owned projects have been shown divided between the partner states as per their the oritical share.

* Installed capacity per 1000 population have been worked out on the basis of mid financial year estimates of population.

PER CAPITA ANNUAL CONSUMPTION OF ELECTRICITY IN INDIA (STATEWISE)

ELECTRICITY AND POWER

Annual per capita consumption of Electricity in India during the year 2010-11 (State-wise)

No. 20.10 (In KWH)

Name of the State/Union Territory	Domestic	Commercial	Industrial power	Public lighting
1	2	3	4	5
Andhra Pradesh	172.20	56.54	244.13	17.47
Assam	43.87	17.62	37.03	0.28
Bihar	21.95	5.04	18.39	0.34
Chattisgarh	117.74	20.77	223.71	3.03
Delhi	544.82	328.51	163.59	19.29
Gujarat	159.70	74.67	420.26	4.52
Haryana	197.65	97.05	264.46	2.94
Himachal Pradesh	189.36	52.66	568.65	1.85
Jammu and Kashmir	107.71	29.94	70.03	2.49
Jharkhand	76.35	10.26	338.64	4.25
Kerala	201.46	80.26	116.61	7.79
Madhya Pradesh	78.83	23.73	87.81	3.24
Maharashtra	175.00	103.96	307.72	7.57
Manipur	62.30	9.32	5.52	2.21
Karnataka	136.09	80.69	180.26	13.06
Nagaland	83.03	14.81	6.23	0.95
Orissa	88.42	26.08	168.26	1.43
Punjab	287.30	86.41	388.38	4.70
Rajasthan	97.67	28.03	137.83	3.77
Tamilnadu	240.73	96.54	349.28	7.98
Tripura	80.78	15.06	8.54	7.81
Uttarakhand	150.29	94.48	424.87	5.45
Uttar Pradesh	85.87	23.78	59.29	3.18
West Bengal	99.84	47.74	172.74	3.79
Meghalaya	115.51	24.25	185.42	0.51
Sikkim	172.79	75.08	243.18	3.41
Arunachal Pradesh	96.36	23.81	33.34	11.50
Goa	377.14	114.29	912.01	24.00
Damman & Diu	230.74	108.52	5,677.04	16.30
Mizoram	174.40	14.65	1.88	7.04
Chandigarh	362.28	293.54	213.88	11.13
Dadra Nagar Haveli	154.29	60.00	10,902.86	8.57
Lakshdweep	254.13	80.25	19.50	15.38
Pondicherry	333.35	97.29	867.38	10.98
Andman Nikobar Islands	184.08	103.18	17.61	18.67
All India (2010-11)	130.93	53.88	189.70	5.67
All India (2009-10)	121.20	50.39	178.77	5.29

Note :—Total may not tally on account of rounding off.

ELECTRICITY AND POWER

Annual per capita consumption of Electricity in India during the year 2010-11 (State-wise)

No. 20.10 (In KWH)

Name of the State/Union Territory	Traction	Agriculture	Public water works & sewage pumping	Miscellaneous	Utilities Total
1	6	7	8	9	10
Andhra Pradesh	18.58	222.65	8.26	18.32	758.15
Assam	—	0.84	1.77	12.37	113.78
Bihar	4.71	4.00	—	3.02	57.45
Chattisgarh	32.67	80.43	5.47	22.18	506.00
Delhi	25.55	1.95	19.00	53.44	1156.15
Gujarat	11.61	227.23	21.45	0.72	920.16
Haryana	21.19	328.28	25.52	13.25	950.34
Himachal Pradesh	—	5.19	60.55	51.75	930.01
Jammu and Kashmir	—	16.99	50.26	69.15	346.57
Jharkhand	34.52	2.24	2.49	—	468.75
Kerala	4.54	6.98	2.34	2.95	422.93
Madhya Pradesh	22.50	94.94	10.48	31.59	353.12
Maharashtra	19.53	149.18	17.27	1.04	781.27
Manipur	—	0.20	7.22	24.33	111.10
Karnataka	1.76	229.11	28.08	3.41	672.46
Nagaland	—	—	0.65	23.28	128.95
Orissa	19.64	4.34	2.47	11.99	322.63
Punjab	5.16	361.43	13.00	20.78	1167.16
Rajasthan	4.89	196.38	20.51	14.29	503.37
Tamilnadu	7.21	187.79	15.69	27.60	932.82
Tripura	—	10.43	13.36	5.16	141.14
Uttarakhand	0.79	29.95	27.97	—	733.80
Uttar Pradesh	3.40	38.57	5.09	0.25	219.43
West Bengal	13.74	20.23	6.23	1.44	365.75
Meghalaya	—	0.14	12.94	32.48	371.25
Sikkim	—	—	—	59.02	553.48
Arunachal Pradesh	—	—	5.96	68.79	239.76
Goa	10.95	11.43	66.86	72.00	1588.68
Damman & Diu	—	9.63	3.33	2.41	6047.97
Mizoram	—	0.12	27.29	12.18	237.56
Chandigarh	—	0.78	—	68.47	950.08
Dadra Nagar Haveli	—	5.71	28.57	—	11160.00
Lakshdweep	—	—	—	—	369.26
Pondicherry	—	54.14	22.30	23.81	1409.25
Andman Nikobar Islands	—	1.69	—	56.39	381.62
All India (2010-11)	11.23	106.55	11.53	10.65	520.14
All India (2009-10)	10.59	102.10	10.73	7.66	486.73

Source :—Central Electricity Authority, New Delhi.

ELECTRICITY AND POWER

Number of Villages Electrified in Various States as on 31st March, 2011

No. 20.11

Name of the State	Total No. of villages	No. of Villages electrified	Percentage of electrified village
1	2	3	4
Andhra Pradesh	26613	26613	100.0
Arunachal Pradesh	3863	2256	58.4
Assam	25124	22845	90.9
Bihar	39015	30237	77.5
Chhatisgarh	19744	19177	97.1
Delhi	158	158	100.0
Goa	347	347	100.0
Gujarat	18066	18029	99.8
Haryana	6764	6764	100.0
Himachal Pradesh	17495	17412	99.5
Jharkhand	29354	25966	88.5
Jammu and Kashmir	6417	6304	98.2
Karnataka	27481	27466	99.9
Kerala	1364	1364	100.0
Madhya Pradesh	52117	50605	97.1
Maharashtra	41095	41000	99.8
Manipur	2315	1997	86.3
Meghalaya	5782	3842	66.4
Mizoram	707	623	88.1
Nagaland	1278	866	67.8
Orissa	47529	36349	76.5
Punjab	12278	12278	100.0
Rajasthan	39753	37785	95.0
Sikkim	450	425	94.4
Tamilnadu	15400	15400	100.0
Tripura	858	569	66.3
Uttarakhand	15761	15593	98.9
Uttar Pradesh	97942	86450	88.3
West Bengal	37945	37762	99.5
Chandigarh	23	23	100.0
Daman & Div	23	23	100.0
Dadra & Nagar Haveli	70	70	100.0
Pondicherry	92	92	100.0
Lakshdweep	8	8	100.0
Andaman & Nicobar Island	501	336	67.1
All India (2010-11)	593732	547034	92.1
All India (2009-10)	593732	497950	83.9

Source :— Central Electricity Authority, New Delhi.

SECTION XXI

TRANSPORT STATISTICS

This section contains information relating to road transport, development of roads and the railways. The information of road transport has been collected from the State Transport Controller, Haryana, Police (C.I.D.), Haryana, Engineer-in-Chief, Public Works Department, Building and Roads, Haryana, Ministry of Surface Transport (Transport Research Division), Government of India and Northern Railway, New Delhi.

The Railway system in India is divided into various zones which are further sub-divided into Divisions. The Divisions are not co-terminus with the State territories. On the re-organisation of the Punjab State, about 1,220 kilometres of rail length came to the share of Haryana State as against the total rail length of 3,312 kilometres in the erstwhile Punjab State. The railway administration prepares the railway statistics division-wise and not station-wise or section-wise. They have, therefore, shown their inability to supply the section-wise data on goods booked and number of passengers originating and earnings accruing therefrom, section-wise. In this section, the data have, therefore, been presented for Delhi, Ambala and Ferozepur divisions as a whole. This data will not thus provide a clear idea about the working of railways in Haryana.

Table 21.1 shows the district-wise number of different types of vehicles registered in Haryana.

Table 21.2 shows the district-wise number of different types of vehicles on road in Haryana State for different years.

Table 21.3 shows district-wise road accidents in Haryana for different years.

Table 21.4 shows the district-wise number of Professional and Non-Professional driving licences in Haryana for different years.

Table 21.5 presents the depot-wise data relating to Commercial Wing of Haryana Roadways.

Table 21.6 reflects comparative position in respect of number of various types of vehicles on road in the different States of India.

Table 21.7 shows the number of Motor vehicles per 100 sp. km. of area and per lakh of population in different States of India.

Table 21.8 gives metalled and unmetalled road length maintained by Public Works Department in Haryana.

Table Nos. 21.9 and 21.10 furnish district-wise information by types of road length maintained by Public Works Department and Local Bodies in Haryana.

Table 21.11 shows the length of surfaced roads in Haryana.

Table Nos. 21.12 and 21.13 give number and percentage of villages connected with metalled roads in Haryana.

Table Nos. 21.14 and 21.15 provide State-wise information in respect of total length of different Highways and surfaced roads in India respectively.

Table 21.16 shows road length per 100 square Kilometres of area and per lakh of population.

Table 21.17 includes Route Kilometres of the Railways. In calculating route Kilometres, double or triple lines are counted only once.

Table 21.18 gives number of wagons loaded with important commodities on broad gauge.

TRANSPORT STATISTICS

Number of different Types of Motor Vehicles registered in Haryana (District-wise)

No. 21.1

Year/District	Cars	Jeeps	Trucks	Taxies	Tractors	Buses	Motor Cycles/rick-Scooters/Auto cycles	Auto-rickshaws	Miscella neous	Total
1	2	3	4	5	6	7	8	9	10	11
1966*	206	122	309	2	661	156	971	93	44	2,564
1970-71	544	338	1,120	7	2,708	208	2,569	270	23	7,787
1975-76	487	185	1,003	13	3,419	199	4,559	112	1,139	11,116
1980-81	440	302	2,206	15	8,650	227	10,037	171	2,868	24,916
1985-86	2,028	579	1,500	—	15,580	327	21,141	1,112	3,804	46,071
1990-91	3,635	1,244	5,212	—	15,153	48	52,728	1,832	3,628	83,480
1995-96	8,866	3,955	7,548	114	16,705	699	73,687	1,376	8,412	1,21,362
2000-01	28,324	7,289	11,304	2,689	20,989	1,022	1,26,173	2,315	7,008	2,07,113
2005-06	61,593	3,227	10,711	1,004	16,720	3,191	2,29,739	5,468	13,965	3,45,618
2008-09	80,698	4,944	13,101	1,423	21,510	4,744	2,68,819	8,574	10,426	4,23,238
2009-10	96,669	4,493	12,288	1,115	25,970	3,533	2,99,458	10,028	14,701	4,68,255
2010-11	1,22,244	4,894	17,700	4,686	25,797	2,888	3,44,788	10,353	22,544	5,55,894
Ambala	5,658	18	—	48	818	102	21,614	460	368	29,086
Panchkula	5,185	52	802	238	301	33	10,147	537	240	17,535
Yamunanagar	3,242	—	631	31	1,059	116	17,235	367	353	23,034
Kurukshetra	3,375	8	136	32	965	124	15,689	252	407	20,988
Kaithal	2,169	—	172	5	1,231	135	13,247	232	313	17,504
Karnal	5,400	84	551	133	1,450	129	22,158	446	2,461	32,812
Panipat	3,088	240	289	114	2,554	152	16,500	299	523	23,759
Sonipat	4,844	270	747	122	2,023	68	18,564	601	710	27,949
Rohtak	3,886	27	520	—	1,178	—	14,892	746	575	21,824
Jhajjar	3,244	24	1,036	136	1,712	109	11,768	294	489	18,812
Faridabad	21,865	—	3,272	225	600	196	39,530	1,633	1,313	68,634
Palwal	2,263	95	302	101	944	120	12,384	504	215	16,928
Gurgaon	36,989	2,514	5,877	2,577	1,111	797	34,905	1,837	9,552	96,159
Mewat	1,119	—	1,094	65	656	62	8,487	—	1,263	12,746
Rewari	3,049	—	454	163	1,339	137	19,257	245	555	25,199
Mahendragarh	1,202	523	241	490	997	124	11,609	156	386	15,728
Bhiwani	3,081	530	735	52	2,302	99	15,537	577	912	23,825
Jind	2,335	66	309	29	1,038	79	12,098	455	422	16,831
Hisar	776	55	278	107	559	90	5,132	531	816	8,344
Fatehabad	1,809	254	119	17	1,344	51	9,864	71	353	13,882
Sirsa	2,805	134	135	1	1,616	165	14,171	110	318	19,455
Transport Commissioner Office	4,860	—	—	—	—	—	—	—	—	4,860

Source :—State Transport Commissioner, Haryana.

* Information relates to calender year.

TRANSPORT STATISTICS

Number of different Types of Motor Vehicles on Road in Haryana

No. 21.2

Year/District	Auto-Cycles/ Motorcycles/ scooters	Auto-rick shaws	Jeeps	Private motor cars	Taxies	Others public service vehicles	Goods vehicles	Tractors	Miscella neous	Total
1	2	3	4	5	6	7	8	9	10	11
1966*	2,863	831	524	1,344	212	948	3,304	4,015	224	14,265
1970-71	7,964	981	1,028	2,210	38	1,220	5,735	9,399	157	28,732
1975-76	18,376	275	1,917	4,693	145	2,268	9,046	13,377	1,428	51,525
1980-81	48,814	527	2,317	5,890	228	3,760	13,667	35,160	12,419	1,22,782
1985-86	1,22,496	2,224	3,578	8,566	386	4,978	25,238	70,398	610	2,38,474
1990-91	3,10,184	6,562	8,383	21,600	271	9,829	41,671	1,11,390	23,076	5,32,966
1995-96	6,13,117	12,180	26,125	63,038	500	9,732	67,084	2,05,864	67,507	10,65,147
2000-01	11,01,101	26,396	79,888	1,90,909	4,775	8,168	1,39,342	3,41,202	31,323	19,23,104
2005-06	18,81,174	45,858	95,450	3,73,659	16,344	19,986	2,50,540	3,82,581	21,434	30,87,026
2008-09	24,63,672	64,111	1,08,885	5,41,380	13,876	26,922	3,11,550	4,30,365	13,030	39,73,791
2009-10	37,86,795	83,745	1,15,852	7,20,441	15,081	33,520	3,52,532	4,90,828	4,408	56,03,202
2010-11	33,70,426	94,770	1,13,384	8,55,596	19,978	35,646	3,89,546	4,87,321	10,336	53,77,003
Ambala	2,17,354	6,420	8,486	52,962	689	1,328	34,063	15,115	231	3,36,648
Panchkula	1,08,399	3,489	3,994	41,912	861	1,236	7,167	4,028	—	1,71,086
Yamunanagar	1,88,440	2,732	—	36,663	394	702	11,014	11,371	3	2,51,319
Kurukshetra	1,45,168	2,520	2,371	25,623	136	794	2,959	34,508	149	2,14,228
Kaithal	1,12,394	1,123	3,972	11,643	45	864	1,944	29,613	360	1,61,958
Karnal	2,88,822	7,106	4,578	36,738	362	1,019	13,217	51,954	7,070	4,10,866
Panipat	1,50,212	4,457	5,776	44,575	368	797	5,333	26,431	—	2,37,949
Sonipat	1,89,560	3,648	270	38,265	618	515	8,288	12,035	5	2,53,204
Rohtak	1,29,580	9,780	9,503	21,733	1,333	1,544	26,569	23,926	—	2,23,968
Jhajjar	78,406	4,262	2,385	13,368	770	432	18,655	39,174	—	1,57,452
Faridabad	4, 27,360	19,362	1,644	1,60,613	6,790	3,693	1,31,661	4,616	229	7,55,968
Palwal	23,765	504	215	3,634	92	120	517	2,120	—	30,967
Gurgaon	3,25,282	17,084	25,445	2,06,122	3,761	16,196	73,862	16,499	235	6,84,486
Mewat	53,161	1,409	95	4,152	101	285	5,366	7,134	23	71,726
Rewari	1,42,996	1,720	1,368	13,529	829	1,428	16,782	10,024	260	1,88,936
Mahendragarh	1,02,907	354	2,844	10,654	1,510	434	3,412	15,001	6	1,37,122
Bhiwani	1,08,245	1,832	7,041	19,761	185	602	5,502	30,986	1,470	1,75,624
Jind	1,09,424	2,761	2,297	13,365	803	771	5,487	37,767	—	1,72,675
Hisar	2,20,039	3,100	12,648	19,841	230	1,562	12,060	41,539	—	3,11,019
Fatehabad	90,169	703	4,140	9,978	64	347	3,052	31,061	295	1,39,809
Sirsa	1,54,149	404	14,312	24,608	37	977	2,636	42,419	—	2,39,542
Transport Commissioner Office	4,594	—	—	45,857	—	—	—	—	—	50,451

Source :—State Transport Commissioner, Haryana.

- Information relates to calender year.

TRANSPORT STATISTICS

Road Accidents in Haryana

No. 21.3 (As on 31st December)

Year/District	No. of accidents	Vehicles involved	Persons killed	Persons injured
1	2	3	4	5
1966	335	339	140	241
1970	660	723	257	549
1975	759	934	354	827
1980	1,552	1,581	594	1,649
1985	2,676	2,909	968	3,321
1990	4,707	5,309	2,118	5,448
1995	6,677	7,021	2,574	6,808
2000	8,392	9,192	2,974	8,562
2005	9,520	10,198	3,419	8,975
2009	11,258	14,245	4,617	10,332
2010	10,934	12,301	4,724	9,891
2011	10,624	12,264	4,561	9,528
2012	10,624	12,264	4,561	9,528
Ambala	588	588	256	430
Panchkula	253	264	116	244
Yamunanagar	418	418	181	468
Kurukshetra	459	465	208	421
Kaithal	319	515	141	295
Karnal	598	598	246	601
Panipat	520	520	257	432
Sonipat	701	701	291	727
Rohtak	407	633	190	380
Jhajjar	460	893	272	310
Faridabad	734	734	249	595
Palwal	535	541	252	398
Gurgaon	971	1,561	462	754
Mewat	464	499	135	340
Rewari	629	630	221	685
Mahendragarh	477	482	186	539
Bhiwani	528	528	194	549
Jind	370	370	168	295
Hisar	627	631	271	525
Fatehabad	213	340	99	280
Sirsa	284	284	149	258
G.R.P.	69	69	17	2

Source :—Deputy Inspector General of Police (C.I.D.), Haryana.

TRANSPORT STATISTICS

Number of Driving Licences in Haryana (District-wise)

No. 21.4

Year/District	Professional			Non-professional		
	Issued	Renewed	Total	Issued	Renewed	Total
1	2	3	4	5	6	7
1966-67	2,367	3,792	6,159	776	318	1,094
1970-71	8,922	9,322	18,244*	. .	. .	. .
1975-76	2,865	8,924	11,789	10,944	13,286	24,230
1980-81	7,005	12,800	19,805	21,931	19,476	41,407
1985-86	7,421	14,986	22,407	43,139	36,630	79,769
1990-91	16,987	41,778	58,765	33,907	91,622	1,25,529
1995-96	20,256	27,222	47,478	93,589	67,981	1,61,570
1999-00	3,188	11,637	14,825	2,15,879	1,00,071	3,15,950
2000-01	4,614	18,346	22,960	2,08,111	93,559	3,01,670
Ambala	—	—	—	7,506	6,587	14,093
Panchkula	—	—	—	8,134	2,149	10,283
Yamunanagar	—	—	—	14,973	6,838	21,811
Kurukshetra	—	—	—	9,207	3,300	12,507
Kaithal	—	—	—	4,055	3,016	7,071
Karnal	—	—	—	10,238	3,275	13,513
Panipat	—	—	—	8,459	3,562	12,021
Sonipat	—	—	—	18,457	1,290	19,747
Rohtak	—	—	—	8,795	3,700	12,495
Jhajjar	—	—	—	8,751	2,650	11,401
Faridabad	—	—	—	30,264	6,811	37,075
Gurgaon	—	—	—	21,980	10,222	32,202
Rewari	—	—	—	2,561	1,307	3,868
Mahendragarh	—	—	—	4,160	5,652	9,812
Bhiwani	—	—	—	11,192	6,422	17,614
Jind	—	—	—	5,737	6,192	11,929
Hisar	—	—	—	15,172	8,417	23,589
Fatehabad	—	—	—	2,962	4,965	7,927
Sirsa	—	—	—	15,508	7,204	22,712
Regional Transport Authority	4,614	18,346	22,960	—	—	—

Source :—State Transport Commissioner, Haryana.

Note :—Learner Licences have not been included.

*Non-professional Licences have also been included.

PROGRESS-OF HARYANA-ROADWAYS
(COMMERCIAL WING)

TRANSPORT STATISTICS

Progress of Haryana Roadways (Commercial Wing) during 2011-12(P)

No. 21.5

Description	Haryana Roadways Faridabad	Haryana Roadways Ambala	Haryana Roadways Gurgaon	Haryana Roadways Chandigarh	Haryana Roadways Rohtak
1	2	3	4	5	6
(A) Physical Performances:—					
1. Total Fleet	308	209	206	218	174
2. Total Kilometrage (Lakhs)	197.78	237.73	174.59	254.43	182.74
3. Effective Kilometrage (Lakhs)	195.34	233.07	171.14	241.58	189.91
4. Kilometre per litre (On Gross)	4.49	5.00	4.90	4.50	4.62
5. Break downs	184	163	152	137	233
6. Break downs per 10,000 Kilometres	0.09	0.07	0.09	0.05	0.13
7. Accidents (Number)	11	18	4	10	2
8. Total Staff (Number)	1074	918	962	1022	915
9. Daily Operated Kilometres on effective	53372	63681	46758	66005	49155
10. Daily Operated Kilometres on total	54038	64954	47702	69518	49930
11. Daily Passengers Carried	39123	105205	20250	197240	49155
(B) Financial Performance:—					
12. Total Receipts (Lakh Rupees)	4576.85	5772.39	4619.94	6728.42	3898.78
13. Total Expenditure (Lakh Rupees)	6041.12	6372.15	5247.18	7567.35	5191.66
14. Overall Receipts per Kilometre (Paise)	2343	2477	2700	2785	2167
15. Overall Expenditure per Kilometre (Paise)	3093	2734	3066	3132	2886
16. Total Profit (Lakh Rupees)	-1464.27	-599.76	-627.24	-838.93	-1292.97
17. Overall Profits per Kilometre (Paise)	-750	-257	-367	-347	-719
18. Interest Paid (Lakh Rupees)	179.00	160.95	162.00	170.00	160.00
19. Total Returns (Lakh Rupees)	**-1285.27**	**-438.81**	**-465.24**	**-668.93**	**-1132.97**

P — Provisional.

TRANSPORT STATISTICS

Progress of Haryana Roadways (Commercial Wing) during 2011-12(P)

No. 21.5 (Contd.)

Description	Haryana Roadways Karnal	Haryana Roadways Hisar	Haryana Roadways Rewari	Haryana Roadways Jind	Haryana Roadways Bhiwani
1	7	8	9	10	11
(A) Physical Performances:—					
1. Total Fleet	164	198	132	162	143
2. Total Kilometrage (Lakhs)	209.67	244.13	148.92	199.53	159.83
3. Effective Kilometrage (Lakhs)	205.58	241.85	147.74	194.66	157.85
4. Kilometre per litre (On Gross)	4.93	4.96	4.81	4.90	4.81
5. Break downs	123	213	105	95	239
6. Break downs per 10,000 Kilometres	0.06	0.09	0.07	0.05	0.05
7. Accidents (Number)	18	16	14	17	11
8. Total Staff (Number)	781	1040	629	872	662
9. Daily Operated Kilometres on effective	56170	66079	40366	53187	43127
10. Daily Operated Kilometres on total	57288	66703	40689	54515	43671
11. Daily Passengers Carried	39169	30101	51680	89600	43305
(B) Financial Performance:—					
12. Total Receipts (Lakh Rupees)	4692.05	4994.11	3265.80	4195.71	3073.64
13. Total Expenditure (Lakh Rupees)	5719.34	6914.34	4188.52	5512.31	4535.50
14. Overall Receipts per Kilometre (Paise)	2282	2065	2211	2155	1947
15. Overall Expenditure per Kilometre (Paise)	2782	2859	2835	2832	2873
16. Total Profit (Lakh Rupees)	-1027.29	-1920.23	-922.72	-1316.60	-1461.85
17. Overall Profits per Kilometre (Paise)	-500	-794	-625	-676	-926
18. Interest Paid (Lakh Rupees)	150.00	170.00	135.00	132.00	90.30
19. Total Returns (Lakh Rupees)	**-877.29**	**-1750.23**	**-787.72**	**-1184.60**	**-1371.55**

TRANSPORT STATISTICS

Progress of Haryana Roadways (Commercial Wing) during 2011-12(P)

No. 21.5 (Contd.)

Description	Haryana Roadways Kaithal	Haryana Roadways Sirsa	Haryana Roadways Sonipat	Haryana Roadways Yamuna nagar	Haryana Road ways Delhi	Haryana Roadways Fatehabad
1	12	13	14	15	16	17
(A) Physical Performances:—						
1. Total Fleet	154	141	205	158	121	154
2. Total Kilometrage (Lakhs)	192.79	192.27	233.47	176.40	145.64	187.45
3. Effective Kilometrage (Lakhs)	190.05	189.09	231.57	174.16	140.83	185.54
4. Kilometre per litre (On Gross)	5.14	4.90	4.78	4.63	4.65	4.83
5. Break downs	202	244	226	223	135	179
6. Break downs per 10,000 Kilometres	0.10	0.13	0.10	0.13	0.09	0.10
7. Accidents (Number)	19	14	11	10	12	18
8. Total Staff (Number)	732	702	976	713	597	761
9. Daily Operated Kilometres on effective	51926	51665	63270	47585	38478	50693
10. Daily Operated Kilometres on total	52676	52534	63788	48196	39793	51214
11. Daily Passengers Carried	66404	37054	76158	67434	5968	33215
(B) Financial Performance:—						
12. Total Receipts (Lakh Rupees)	4246.38	3982.18	5312.57	4270.01	3384.99	3513.57
13. Total Expenditure (Lakh Rupees)	4883.03	4993.43	6685.05	5075.83	4217.90	4984.74
14. Overall Receipts per Kilometre (Paise)	2234	2106	2294	2452	2404	1894
15. Overall Expenditure per Kilometre (Paise)	2569	2641	2887	2914	2995	2687
16. Total Profit (Lakh Rupees)	-636.65	-1011.25	-1372.48	-805.82	-832.91	-1471.17
17. Overall Profits per Kilometre (Paise)	-335	-535	-593	-463	-591	-793
18. Interest Paid (Lakh Rupees)	160.00	135.00	174.00	138.00	120.00	135.00
19. Total Returns (Lakh Rupees)	**-476.65**	**-876.25**	**-1198.48**	**-667.82**	**-712.91**	**-1336.17**

TRANSPORT STATISTICS

Progress of Haryana Roadways (Commercial Wing) during 2011-12(P)

No. 21.5 (Concld.)

Description	Haryana Roadways Kurukshetra	Haryana Roadways Jhajjar	Haryana Roadways Panipat	Haryana Roadways Narnaul	Haryana Roadways Ch. Dadri	Staff I S B T + H R E C + H S R K N L	Total
1	18	19	20	21	22	23	24
(A) Physical Performances :—							
1. Total Fleet	167	135	118	116	107	—	**3490**
2. Total Kilometrage (Lakhs)	226.14	121.05	141.79	131.33	80.54	—	**3838.23**
3. Effective Kilometrage (Lakhs)	220.78	119.81	37.84	129.92	80.06	—	**3768.36**
4. Kilometre per litre (On Gross)	5.01	4.76	4.92	4.86	4.66	—	**4.82**
5. Break downs	135	164	179	123	93	—	**3547**
6. Break downs per 10,000 Kilometres	0.06	0.14	0.13	0.09	0.12	—	**0.09**
7. Accidents (Number)	12	11	8	5	18	—	**259**
8. Total Staff (Number)	782	630	594	538	489	230	**16619**
9. Daily Operated Kilometres on effective	60322	32735	37661	35497	21875	—	**1029607**
10. Daily Operated Kilometres on total	61788	33072	38740	35883	22006	—	**1048696**
11. Daily Passengers Carried	37900	28665	31775	38087	12952	—	**1100440**
(B) Financial Performance :—							
12. Total Receipts (Lakh Rupees)	5068.06	2371.43	3041.70	2825.06	1665.67	—	**85499.21**
13. Total Expenditure (Lakh Rupees)	5740.02	3579.72	4077.11	3569.58	1996.71	—	**107092.58**
14. Overall Receipts per Kilometre (Paise)	2296	1979	2207	2174	2080	—	**2269**
15. Overall Expenditure per Kilometre (Paise)	2600	2988	2958	2748	2494	—	**2842**
16. Total Profit (Lakh Rupees)	-671.96	-1208.29	-1035.41	-744.52	-331.04	—	**-21593.37**
17. Overall Profits per Kilometre (Paise)	-304	-1009	-751	-573	-413	—	**-573**
18. Interest Paid (Lakh Rupees)	135.00	108.00	110.00	110.00	54.00	—	**2888.25**
19. Total Returns (Lakh Rupees)	**-536.96**	**-1100.29**	**-925.41**	**-634.52**	-277.04	—	**-18705.12**

Source :—State Transport Commissioner, Haryana.

TRANSPORT

Registered vehicles in use (Taxed and tax exempted) (As on 31st March, 2005

No. 21.6 (In Numbers)

States/UTs	All vehicles	Two wheeler	Auto Rickshaws	Cars
1	2	3	4	5
Andhra Pradesh	64,57,921	51,16,696	2,81,236	4,85,709
Arunachal Pradesh*	21,825	11,051	1,441	2,468
Assam	8,15,239	4,76,378	32,386	1,24,275
Bihar	13,51,938	9,03,261	42,050	71,834
Chhattisgarh	13,75,292	11,17,136	8,219	51,622
Goa (c)	4,82,303	3,42,087	9,763	80,619
Gujarat	78,17,272	57,44,353	2,96,758	6,32,154
Haryana	28,53,667	17,29,236	43,239	3,12,072
Himachal Pradesh	3,00,779	1,67,906	3,717	51,019
Jammu and Kashmir	4,77,856	2,73,265	15,054	85,812
Karnataka	54,35,616	39,57,762	2,02,298	5,39,518
Kerala	31,22,082	18,19,884	3,20,851	4,28,327
Madhya Pradesh	41,87,973	31,76,549	47,976	1,66,393
Jharkhand	13,56,978	10,49,303	40,714	1,02,186
Maharashtra	99,35,965	69,26,576	5,15,249	10,39,800
Manipur	1,14,497	80,557	2,630	9,532
Meghalaya	92,128	27,237	3,001	19,186
Mizoram	46,590	21,816	1,336	5,565
Nagaland	1,72,399	39,989	9,100	34,866
Orissa	17,15,360	13,60,582	30,310	74,265
Punjab	38,76,106	28,77,147	39,664	3,00,594
Rajasthan	42,60,729	30,16,763	71,711	2,34,297
Sikkim	19,539	4,957	--	2,505
Tamilnadu	92,57,187	72,92,507	1,63,545	7,83,892
Tripura**	72,730	34,450	11,881	5,784
Uttar Pradesh	73,44,486	56,52,044	80,037	4,99,148
Uttrakhand	5,73,309	4,33,981	7,060	50,303
West Bengal	26,80,555	16,87,045	56,038	5,28,101
Andaman Nicobar**	37,199	20,320	2,857	2,099
Chandigarh	6,16,720	4,34,758	2,000	1,66,755
Dadar Nagar Haveli	39,933	20,841	527	10,443
Delhi	41,86,826	26,83,955	92,243	11,08,045
Daman and Diu	50,583	30,761	942	13,602
Lakshadweep	4,948	3,654	249	27
Pondicherry	3,47,189	2,64,895	4,600	49,833
All India	8,15,01,719	5,87,99,702	24,40,682	80,72,650

Note :-- Includes trucks, three and four wheelers for carrying goods. P—Provisional
Includes Tractors and trailors also. . .--Not indicated

TRANSPORT

Registered vehicles in use (Taxed and tax exempted) (As on 31st March, 2005

No. 21.6 (Contd.) (In Numbers

States/UTs	Jeeps	Taxis	Buses	Goods Vehicles (1)	Miscellaneous (2)
1	6	7	8	9	10
Andhra Pradesh	61,692	97,516	57,726	2,38,001	1,19,345
Arunachal Pradesh*	2,271	334	678	2,910	672
Assam	14,808	11,440	10,776	1,03,970	41,206
Bihar	39,542	22,271	16,158	49,437	2,07,385
Chhattisgarh	7,855	4,736	22,294	65,059	98,371
Goa (c)	@	9,036	5,267	31,053	4,478
Gujarat	1,17,809	43,714	52,286	4,18,811	5,11,387
Haryana	90,513	17,294	11,297	2,34,428	4,15,588
Himachal Pradesh	8,278	14,695	7,012	47,290	862
Jammu and Kashmir	10,778	12,344	20,954	45,464	14,185
Karnataka	43,804	56,226	89,294	2,21,913	3,24,801
Kerala	72,227	1,00,012	95,486	2,34,191	51,104
Madhya Pradesh	37,704	67,570	25,990	1,15,813	5,49,978
Jharkhand	26,773	23,289	9,878	65,662	39,173
Maharashtra	2,83,016	1,13,380	63,405	5,59,847	4,34,692
Manipur	8,269	369	3,150	7,804	2,186
Meghalaya	10,490	7,180	3,285	17,726	4,023
Mizoram	3,576	4,316	672	4,061	5,248
Nagaland	21,999	4,721	4,079	54,735	2,910
Orissa	29,938	26,365	17,392	1,03,402	73,106
Punjab	36,751	9,616	19,855	1,187,66	4,73,713
Rajasthan	1,37,384	37,761	58,092	2,08,881	4,95,840
Sikkim	3,293	5,467	1,118	2,186	13
Tamilnadu	54,575	1,24,370	1,02,504	5,09,942	2,25,852
Tripura**	4,283	1,232	1,877	9,536	3,687
Uttar Pradesh	1,06,897	27,810	41,325	1,65,123	7,72,102
Uttrakhand	6,734	14,605	6,361	17,785	36,480
West Bengal	@	65,110	33,613	2,23,826	86,822

TRANSPORT

Registered vehicles in use (Taxed and tax exempted) (As on 31st March, 2005

No. 21.6 (Concld.) (In Numbers)

States/UTs	Jeeps	Taxis	Buses	Goods Vehicles (1)	Miscellaneous (2)
1	6	7	8	9	10
Andaman Nicobar**	705	246	839	1,677	8,456
Chandigarh	—	1,550	2,211	9,446	—
Dadar Nagar Haveli	448	112	162	7,303	97
Delhi	61,286	13,470	1,02,624	1,20,324	4,879
Daman and Diu	301	43	427	4,144	363
Lakshadweep	86	—	72	290	570
Pondicherry	3,841	1,538	4,628	10,712	7,142
All India	13,07,926	9,39,738	8,92,787	40,31,518	50,16,716

Source :—Ministry of Surface Transport, Govt. of India, New Delhi.

*Data relates to 1996-97

**Data relates to 2001-02

(c) LMV (Passengers) includes 5726 Motorcycles on hire also.

@ Included in cars. R—Revised

$ Includes Omni Buses. . . —Not indicated

TRANSPORT

Registered vehicles in use (Taxed and tax exempted) (As on 31st March, 2006 (P)

No. 21.6(a) (In Numbers)

States/UTs	All vehicles	Two wheeler	Auto Rickshaws	Cars
1	2	3	4	5
Andhra Pradesh	7218195	5707383	299776	576329
Arunachal Pradesh*	22101	11112	1449	2595
Assam	914023	541275	34906	145029
Bihar	1432343	964594	45365	76896
Chhattisgarh	1540849	1247658	9194	59591
Goa (c)	529019	375571	10035	89547
Gujarat	8622290	6352109	336695	703968
Haryana	3087026	1881174	45858	373659
Himachal Pradesh	333528	187883	2825	58005
Jammu and Kashmir	523543	297656	15919	98309
Karnataka	6220370	4512910	213721	635205
Kerala	3558704	2099652	342527	498472
Madhya Pradesh	4608627	3526416	51049	185700
Jharkhand	1505051	1164854	46834	113500
Maharashtra	10966434	7691856	534535	1165365
Manipur	124129	86931	2721	11233
Meghalaya***	104116	31008	3569	22351
Mizoram	51876	24737	1534	6286
Nagaland	183716	42851	9548	37513
Orissa	1931995	1530295	34360	82686
Punjab	4035160	2975198	43280	335284
Rajasthan	4754027	3393916	79576	269861
Sikkim	22019	5282	—	3053
Tamilnadu	10053913	7936778	174646	840433
Tripura*	105768	61968	13237	6656
Uttar Pradesh	7989134	6083655	91346	615739
Uttrakhand	643385	486734	7906	59368
West Bengal	2871799	1833820	40315	556230
Andaman Nicobar**	40815	23079	2997	2441
Chandigarh	646629	454308	2000	176387
Dadar Nagar Haveli	44656	23607	539	11820
Delhi	4487412	2851920	96149	1222706
Daman and Diu	55102	33379	976	15007
Lakshadweep	6263	4822	273	38
Pondicherry	384250	296735	4665	52593
All India	89618267	64743126	2600325	9109855

Note :— Includes trucks, three and four wheelers for carrying goods.
Includes Tractors and trailors also. P—Provisional. ... :—Not indicated

TRANSPORT

Registered vehicles in use (Taxed and tax exempted) (As on 31st March, 2006 (P)

No. 21.6(a) (Contd.) (In Numbers)

States/UTs	Jeeps	Taxis	Buses	Goods Vehicles (1)	Miscellaneous (2)
1	6	7	8	9	10
Andhra Pradesh	65377	113693	63582	266944	3612649
Arunachal Pradesh*	2284	343	682	2956	680
Assam	15080	12671	11378	111172	42512
Bihar	41863	22698	16271	50016	214640
Chhattisgarh	8575	5036	24955	73574	112266
Goa (c)	@	9361	5689	34043	4773
Gujarat	122864	47914	54446	457702	546592
Haryana	95450	16344	19986	250540	404015
Himachal Pradesh	9544	14542	7261	52426	1042
Jammu and Kashmir	11058	13656	21654	50017	15274
Karnataka	41989	67385	95627	276013	377520
Kerala	73158	119753	127574	264262	33306
Madhya Pradesh	38291	72760	27997	123236	583178
Jharkhand	30962	24693	10238	68915	45055
Maharashtra	300023	122389	66754	621971	463541
Manipur	8568	377	3371	8600	2328
Meghalaya***	11300	8432	3497	19625	4334
Mizoram	3712	4988	704	4480	5435
Nagaland	22481	5004	4410	58893	3016
Orissa	30547	30426	18563	122275	82843
Punjab	41670	9937	21136	127720	8062
Rajasthan	147840	42679	60979	229347	529829
Sikkim	3769	6052	1435	2404	13222
Tamilnadu	55673	134580	109948	547055	254800
Tripura*	4358	1316	1974	10673	5586
Uttar Pradesh	112837	28443	45564	184428	827122
Uttrakhand	6944	16069	7578	20428	38358
West Bengal	@	68926	43599	235269	93640
Andaman Nicobar**	779	246	993	1792	8488
Chandigarh	—	1771	2358	9805	—

TRANSPORT

Registered vehicles in use (Taxed and tax exempted) (As on 31st March, 2006 (P)

No. 21.6(a) (Concld.) (In Numbers)

States/UTs	Jeeps	Taxis	Buses	Goods Vehicles (1)	Miscellaneous (2)
1	6	7	8	9	10
Dadar Nagar Haveli	460	123	182	7822	103
Delhi	65028	15569	106240	124826	4974
Daman and Diu	307	43	458	4539	393
Lakshadweep	88	--	86	347	609
Pondicherry	3865	1626	4915	11868	7983
All India	1376744	1039845	992084	4435983	8348168

*Data relates to 1996-97 Source :—Ministry of Surface Transport, Govt. of India, New Delhi.
**Data relates to 2001-02
(c) LMV (Passengers) includes 5726 Motorcycles on hire also.
@ Included in cars.
$ Includes Omni Buses. *** Data relates to 2002-03

TRANSPORT

Number of Motor Vehicles in Various States of India in Relation to Area and Population in 2005-06

No. 21.7

State	Number of Motor Vehicles per	
	100 Square Kilometres of Area	Lakh of Population*
1	2	3
Andhra Pradesh	2624	9471
Arunachal Pradesh	26	2013
Assam	1165	3429
Bihar	1521	1726
Chhattisgarh	1140	7396
Goa	14290	3925
Gujarat	4399	17062
Haryana	6982	14599
Himachal Pradesh	599	5488
Jammu and Kashmir	236	5161
Karnataka	3243	1177
Kerala	9157	11176
Madhya Pradesh	1495	5585
Jharkhand	1888	4322
Maharashtra	3564	11320
Manipur	556	5729
Meghalaya	464	4490
Mizoram	246	5838
Nagaland	1108	9232
Orissa	1241	5249
Punjab	8012	16565
Rajasthan	1389	8413
Sikkim	310	4071
Tamilnadu	7730	16110
Tripura	1009	3306
Uttar Pradesh	3316	4807
Uttarakhand	1203	7579
West Bengal	3236	3582
India	27261	8712

Source :—Ministry of Surface Transport, Govt. of India, New Delhi.

*Based on 2001Census.

ROAD LENGTH IN HARYANA

(In Kms.)

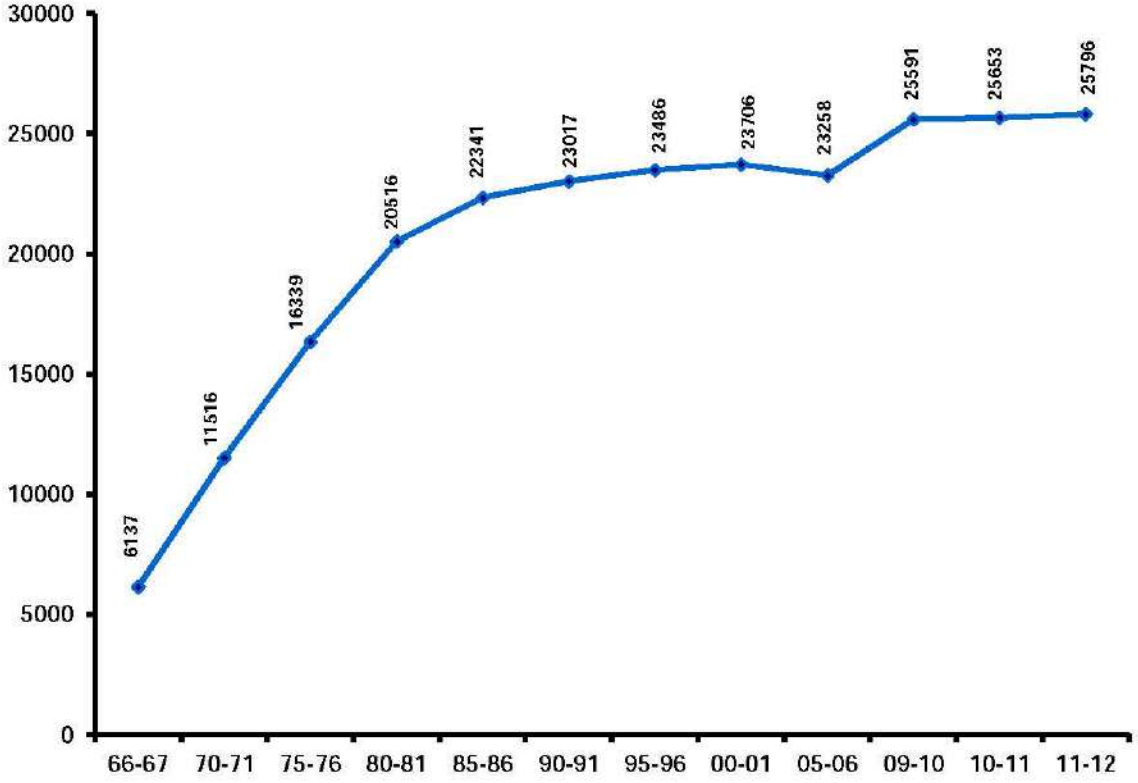

TRANSPORT

Road Length Maintained by the Public Works Department in Haryana

No. 21.8 (Kilometre)

Year/District	Road-Length		
	Metalled	Un-metalled	Total
1	2	3	4
1966-67	5,321	816	6,137
1970-71	9,107	2,409	11,516
1975-76	15,280	1,059	16,339
1980-81	18,260	2,256	20,516
1985-86	20,285	2,056	22,341
1990-91	21,797	1,220	23,017
1995-96	22,568	918	23,486
2000-01	22,960	746	23,706
2005-06	23,013	245	23,258
2009-10	25,407	184	25,591
2010-11	25,426	227	25,653
2011-12	25,470	326	25,796
Ambala	1131	5	1136
Panchkula	528	—	528
Yamunanagar	1099	—	1099
Kurukshetra	1100	1	1101
Kaithal	1772	61	1833
Karnal	1551	—	1551
Panipat	842	—	842
Sonipat	1353	14	1367
Rohtak	898	23	921
Jhajjar	1264	10	1274
Faridabad	495	—	495
Palwal	779	—	779
Gurgaon	661	—	661
Mewat	928	—	928
Rewari	925	32	957
Mahendragarh	1032	—	1032
Bhiwani	2391	17	2408
Jind	998	28	1026
Hisar	2058	89	2147
Fatehabad	1504	44	1548
Sirsa	2161	2	2163
Roads maintained in other States—Rajasthan	—	—	—

Source :—Engineer-in-Chief, P.W.D. (B&R Branch) , Haryana.

P—Provisional.

TRANSPORT

Road Length Maintained by the Public Works Department (B&R) and Local Bodies in Haryana

No. 21.9 (Kilometre)

Year/District	Maintained by Public Works					
	National Highways			State Roads		
	Metalled		Un-metalled	Total	Metalled	
	Surfaced	Unsurfaced			Surfaced	Unsurfaced
1	2	3	4	5	6	7
1966-67	759	—	8	767	4,273	289
1970-71	677	5	—	682	6,664	1,465
1975-76	682	—	—	682	13,862	386
1980-81	655	—	—	655	16,995	610
1985-86	655	—	—	655	19,475	155
1990-91	656	—	—	656	20,897	244
1995-96	656	—	—	656	21,912	—
2000-01	1,346	—	—	1,346	21,224	390
2005-06	1,083	—	—	1,083	21,798	132
2009-10(P)	1,462	—	—	1,462	25,323	84
2010-11	1,463	—	—	1,463	25,418	8
2011-12	1,462	—	—	1,462	25,453	17
Ambala	138	—	—	138	1,131	—
Panchkula	73	—	—	73	528	—
Yamunanagar	78	—	—	78	1,099	—
Kurukshetra	77	—	—	77	1,100	—
Kaithal	46	—	—	46	1,769	3
Karnal	52	—	—	52	1,551	—
Panipat	56	—	—	56	842	—
Sonipat	64	—	—	64	1,353	—
Rohtak	124	—	—	124	898	—
Jhajjar	65	—	—	65	1,254	10
Faridabad	38	—	—	38	495	—
Palwal	53	—	—	53	779	—
Gurgaon	59	—	—	59	661	—
Mewat	20	—	—	20	928	—
Rewari	92	—	—	92	924	1
Mahendragarh	—	—	—	—	1,032	—
Bhiwani	36	—	—	36	2390	1
Jind	124	—	—	124	996	2
Hisar	144	—	—	144	2,058	—
Fatehabad	37	—	—	37	1,504	—
Sirsa	86	—	—	86	2,161	—
Roads maintained in other States—Rajasthan	—	—	—	—	—	—

P—Provisional.

Note :—Decrease is due to transfer of some Roads to National Highways Authority.

TRANSPORT

Road Length Maintained by the Public Works Department (B&R) and Local Bodies in Haryana

No. 21.9 (Concld.) (Kilometre)

Year/District	Department (B&R)		Maintained by Local Bodies			Total Road Length 5+9+12)
	Un-metalled	Total (6+7+8)	Metalled	Un-metalled	Total (10+11)	
1	8	9	10	11	12	13
1966-67	808	5,370	373	1,677	2,050	8,187
1970-71	—	8,129	296	2,409	2,705	11,516
1975-76	—	14,248	350	1,059	1,409	16,339
1980-81	2,256	19,861	—	—	—	20,516
1985-86	2,056	21,686	—	—	—	22,341
1990-91	1,220	22,361	—	—	—	23,017
1995-96	918	22,830	—	—	—	23,486
2000-01	746	22,360	—	—	—	23,706
2005-06	245	22,175	—	—	—	23,258
2009-10	184	25,591	—	—	—	27,053
2010-11	227	25,653	—	—	—	27,116
2011-12	326	25,796	—	—	—	27258
Ambala	5	1136	—	—	—	1274
Panchkula	—	528	—	—	—	601
Yamunanagar	—	1099	—	—	—	1177
Kurukshetra	1	1101	—	—	—	1178
Kaithal	61	1833	—	—	—	1879
Karnal	—	1551	—	—	—	1603
Panipat	—	842	—	—	—	898
Sonipat	14	1367	—	—	—	1431
Rohtak	23	921	—	—	—	1045
Jhajjar	10	1274	—	—	—	1339
Faridabad	—	495	—	—	—	533
Palwal	—	779	—	—	—	832
Gurgaon	—	661	—	—	—	720
Mewat	—	928	—	—	—	948
Rewari	32	957	—	—	—	1049
Mahendragarh	—	1032	—	—	—	1032
Bhiwani	17	2408	—	—	—	2444
Jind	28	1026	—	—	—	1150
Hisar	89	2147	—	—	—	2291
Fatehabad	44	1548	—	—	—	1585
Sirsa	2	2163	—	—	—	2249
Roads maintained in other States—Rajasthan	—	—	—	—	—	—

Source :—Engineer-in-Chief, P.W.D. (B&R Branch) , Haryana.

Note :—No roads are being maintained by Local Bodies from 1978 onwards.

TRANSPORT

Road Length by Types Maintained by P.W.D. (B. & R.) in Haryana

No. 21.10 (Kilometre)

Types of Roads	1966-67	1970-71	1980-81	1985-86	1990-91	1995-96	2000-01	2005-06	2009-10	2010-11	2011-12
1	2	3	4	5	6	7	8	9	10	11	12
Cement Concrete	5	5	3	3	2	2	43	283	982	958	1083.00
Bitumen Macadam	—	—	—	—	—	—	—	—	—	—	—
Premix bitumen asphalt carpet	—	—	—	—	—	—	—	—	—	—	—
Black top surfaced roads	5,027	7,336	17,647	20,127	21,551	22,566**	22,527	22,598	25,803	24,460	24,234
Water Bound Macadam (stone metal only)	289	1,470	610	155	244	—	390	132	84	8	5
Water Bound Macadam (Kankar)	—	—	—	—	—	—	—	—	—	—	—
Other lower type surface (Moorum, gravel and sand clay etc.)	—	—	—	—	—	—	—	—	—	—	—
Unmetalled roads	816	—*	2,256	2,056	1,220	918	746	245@	184	227	326
Total :	6,137	8,811	20,516	22,341	23,017	23,486	23,706	23,258	27,053	25,653	25,648

Source :— Engineer-in-Chief, Public Works Department (Building and Roads), Haryana.

Note :—The above figures also include the length maintained in other States.

* For the years 1970-71 to 1975-76 record of unmetalled road length was not maintained by P.W.D.

** Includes un-surfaced length of roads also.

P—Provisional.

@ Decrease is due to transfer of some unmettaled Roads to HSAMB.

TRANSPORT

Length of Metalled Roads in Haryana

No. 21.11 (Kilometre)

Year/District	Metalled Road Length		
	Total length	Per 100 Sq. km. of area	Per lakh of population
1	2	3	4
1966-67	5,032	11.42	66
1970-71	7,377	16.68	97
1975-76	14,544	32.89	145
1980-81	17,650	39.92	176
1985-86	20,130	45.54	156
1990-91	21,553	48.75	132
1995-96	22,568	51.04	137
2000-01	22,960	51.93	109
2005-06	23,013	52.05	109
2009-10	24,202	54.74	114
2010-11	26,888	60.82	106
2011-12(P)	26,932	60.91	106
Ambala	1,269	80.62	111
Panchkula	601	66.93	108
Yamunanagar	1177	66.57	97
Kurukshetra	1177	76.93	122
Kaithal	1818	78.46	170
Karnal	1603	23.61	106
Panipat	898	70.82	75
Sonipat	1417	66.78	96
Rohtak	1022	58.57	97
Jhajjar	1329	72.46	139
Faridabad	533	68.07	56
Palwal	832	60.82	80
Gurgaon	720	59.02	48
Mewat	948	63.45	80
Rewari	1017	63.80	113
Mahendragarh	1032	54.34	114
Bhiwani	2427	50.79	149
Jind	1122	41.52	84
Hisar	2202	55.28	126
Fatehabad	1541	60.72	163
Sirsa	2247	52.54	174

Source :— Engineer-in-Chief, Public Works Department (Building and Roads), Haryana.

Note :—Relevant Census population has been used. P—Provisional.

* Information of Palwal Includes in Faridabad.

TRANSPORT

Number of villages connected with Metalled Roads

No. 21.12

District	1980-81	1985-86	1990-91	1995-96	2000-01	2005-06	2009-10	2010-11	2011-12
1	2	3	4	5	6	7	8	9	10
Ambala	1,151	1,180	688	688	688	482	482	482	482
Panchkula	—	—	—	—	—	222	222	222	223
Yamunanagar	––	––	625	625	625	611	612	613	613
Kurukshetra	720	721	392	392	392	407	407	407	407
Kaithal	––	––	287	287	287	270	270	270	270
Karnal	574	585	372	372	372	421	421	422	422
Panipat	––	––	214	214	214	179	179	179	179
Sonipat	333	334	245	246	246	323	323	323	323
Rohtak	426	428	470	470	470	146	146	146	146
Jhajjar	—	—	—	—	—	247	247	247	247
Faridabad	420	420	411	411	411	413	333	333	333
Palwal	—	—	—	—	—	—	—	—	—
Gurgaon	646	649	662	662	662	694	271	271	271
Mewat	—	—	—	—	—	—	503	503	503
Rewari	––	––	403	403	403	397	397	397	397
Mahendragarh	703	705	371	371	371	367	367	365	365
Bhiwani	427	427	423	423	423	437	437	437	437
Jind	348	352	300	300	300	304	304	304	304
Hisar	492	495	501	501	501	272	272	272	272
Fatehabad	—	—	—	—	—	243	243	243	243
Sirsa	310	313	313	313	313	321	321	321	321
Haryana State	6,550	6,609	6,677	6,678	6,678	6,756	6,757	6,757	6,758

P—Provisional.

Source :—Engineer-in-Chief, P.W.D. (B. & R.), Haryana.

TRANSPORT

Percentage of villages connected with Metalled Roads

No. 21.13

District	1980-81	1985-86	1990-91	1995-96	2000-01	2005-06	2009-10	2010-11	2011-12
1	2	3	4	5	6	7	8	9	10
Ambala	94.26	96.34	97.31	97.31	97.31	100.00	100.00	100.00	100.00
Panchkula	—	—	—	—	—	99.11	99.11	99.11	99.55
Yamunanagar	—	—	98.89	98.89	98.89	99.67	99.83	100.00	100.00
Kurukshetra	99.58	99.72	99.75	99.75	99.75	100.00	100.00	100.00	100.00
Kaithal	—	—	99.31	99.31	99.31	100.00	100.00	100.00	100.00
Karnal	96.47	97.83	99.20	99.20	99.20	99.76	99.76	100.00	100.00
Panipat	—	—	100.00	100.00	100.00	100.00	100.00	100.00	100.00
Sonipat	99.11	99.11	99.19	99.19	99.70	100.00	100.00	100.00	100.00
Rohtak	99.30	99.77	99.58	99.58	99.58	100.00	100.00	100.00	100.00
Jhajjar	—	—	—	—	—	100.00	100.00	100.00	100.00
Faridabad	92.30	92.71	96.71	96.71	96.71	100.00	100.00	98.79	100.00
Palwal	—	—	—	—	—	—	—	—	—
Gurgaon	96.27	96.15	98.37	98.37	98.37	100.00	100.00	100.00	100.00
Mewat	—	—	—	—	—	—	100.00	100.00	100.00
Rewari	—	—	99.75	99.75	99.75	100.00	100.00	100.00	100.00
Mahendragarh	99.15	99.29	100.00	100.00	100.00	99.73	99.73	99.09	99.09
Bhiwani	99.53	99.53	99.76	99.76	99.76	100.00	100.00	100.00	100.00
Jind	100.00	100.00	100.00	100.00	100.00	99.35	99.73	99.67	99.67
Hisar	98.80	99.40	99.80	99.80	99.80	100.00	100.00	100.00	100.00
Fatehabad	—	—	—	—	—	100.00	100.00	100.00	100.00
Sirsa	97.79	98.74	98.74	98.74	98.74	100.00	100.00	100.00	100.00
Haryana State	97.31	98.00	98.99	98.99	98.99	99.88	99.89	99.90	99.90

P—Provisional. Source :— Department of Economic and Statistical Analysis, Haryana.

TRANSPORT

Total length of different Highways in India (State-wise) 2010-11

No. 21.14 (in Kms.)

Year/District	National Highways	State Highways	Other P.W.D. Roads
1	2	3	4
1970-71	23,838	56,765	2,76,833
1975-76	29,132	89,215	3,40,499
1980-81	31,671	94,359	4,21,895
1985-86	32,088	1,00,461	5,00,869
1990-91	33,650	1,27,311	5,09,435
1995-96	34,508	1,35,187	7,16,701
2000-01	57,737	1,32,100	7,36,001
2005-06	66,590	1,48,071	8,03,669
2007-08	66,754	1,54,522	8,63,241
2008-09	70,548	1,58,497	9,62,880
2009-10	70,934	1,60,177	9,77,414
2010-11	70,934	1,63,898	10,05,327
Andhra Pradesh	4,537	10,491	55,658
Arunachal Pradesh	1,992	—	12,967
Assam	2,836	3,134	31,813
Bihar	3,642	3,989	8,966
Jharkhand	1,805	1,886	4,994
Delhi	80	—	481
Goa	269	279	4,501
Gujarat	3,245	18,421	52,557
Haryana	1,518	2,521	22,905
Himachal Pradesh	1,409	1,626	30,638
Jammu and Kashmir	1,245	67	8,203
Karnataka	4,396	20,770	49,959
Kerala	1,457	4,341	18,890
Madhya Pradesh	5,027	10,249	42,895
Chattisgarh	2,184	5,240	25,983
Maharashtra	4,191	32,823	2,00,711
Manipur	959	1,137	10,522
Meghalaya	810	1,134	7,422
Mizoram	927	700	5,852
Nagaland	494	763	10,427
Orissa	3,704	3,576	10,991
Punjab	1,557	1,477	6,783
Rajasthan	5,585	11,300	1,13,649
Sikkim	62	179	1,896
Tamil Nadu	4,832	10,561	46,252
Tripura	400	689	14,643
Uttar Pradesh	6,774	7,941	1,69,718
Uttrakhand	2,042	3,788	20,502
West Bengal	2,578	4,505	11,597
Union Territories	377	311	2,951

TRANSPORT

Total length of different Highways in India (State-wise) 2010-11

No. 21.14 (Contd.) (in Kms.)

Year/District	Zila Parishad Roads	Village Panchayat Roads	C.D./Panchayat Samiti Roads	Urban Roads	Project Roads	Total
1	5	6	7	8	9	10
1970-71	1,61,247	1,07,215	86,068	72,120	1,30,893	9,14,979
1975-76	2,18,916	1,21,311	1,44,543	97,490	1,63,745	12,04,851
1980-81	2,73,468	1,79,848	1,75,549	1,23,120	1,85,511	14,85,421
1985-86	2,96,924	2,36,720	2,14,066	1,38,647	2,06,276	17,26,051
1990-91	3,95,005	3,13,374	2,22,909	1,86,799	2,09,737	19,98,220
1995-96	4,35,716	4,06,575	1,15,235	2,12,920	2,45,673	23,28,356
2000-01	4,87,604	4,33,003	1,47,413	2,52,001	2,23,665	24,69,524
2005-06	4,73,705	6,36,205	3,31,627	2,91,991	2,62,186	30,14,044
2007-08	5,08,608	6,70,107	3,36,872	3,04,327	2,70,189	31,74,620
2008-09	15,14,952	*	*	3,73,802	2,76,617	33,57,296
2009-10	15,18,205	*	*	4,02,447	2,78,931	34,08,108
2010-11	15,30,366	*	*	4,11,840	2,88,539	34,70,904
Andhra Pradesh	1,26,843	*	*	13,843	7,453	2,18,825
Arunachal Pradesh	2,529	*	*	53	1,088	18,629
Assam	1,78,743	*	*	6,664	8,493	2,31,683
Bihar	88,983	*	*	9,975	2,850	1,18,405
Jharkhand	—	*	*	514	8,541	17,740
Delhi	—	*	*	29,087	—	29,648
Goa	4,725	*	*	479	215	10,468
Gujarat	44,434	*	*	21,687	8,688	1,49,032
Haryana	—	*	*	9,930	559	37,433
Himachal Pradesh	560	*	*	2,213	2,253	38,699
Jammu and Kashmir	2,740	*	*	1,762	11,078	25,095
Karnataka	1,44,725	*	*	24,090	24,151	2,68,091
Kerala	1,53,797	*	*	13,305	8,156	1,99,946
Madhya Pradesh	47,166	*	*	14,144	31,294	1,50,775
Chattisgarh	18,561	*	*	8,031	15,557	75,556
Maharashtra	1,02,149	*	*	20,407	31,484	3,91,765
Manipur	3,716	*	*	211	—	16,545
Meghalaya	604	*	*	110	940	11,020

TRANSPORT

Total length of different Highways in India (State-wise) 2010-11

No. 21.14 (Concld.) (in Kms.)

Year/District	Zila Parishad Roads	Village Panchayat Roads	C.D./Panchayat Samiti Roads	Urban Roads	Project Roads	Total
1	5	6	7	8	9	10
Mizoram	—	*	*	324	35	7,838
Nagaland	19,455	*	*	98	269	31,506
Orissa	1,71,070	*	*	18,618	30,963	2,38,922
Punjab	55,061	*	*	8,085	6,867	79,830
Rajasthan	44,287	*	*	12,564	5,766	1,93,151
Sikkim	—	*	*	162	5	2,304
Tamil Nadu	96,330	*	*	17,582	7,686	1,83,243
Tripura	14,429	*	*	280	1,346	31,787
Uttar Pradesh	47,513	*	*	76,475	42,520	3,50,941
Uttrakhand	—	*	*	4,465	15,067	45,864
West Bengal	1,60,616	*	*	94,179	15,042	2,88,517
Union Territories	1331	*	*	2,502	173	7,645

Source :—Ministry of Surface Transport, Govt. of India, New Delhi.

Note : — 1. Totals does not tally due to rounding off.

2. The information relates to Vlillage Panchayt Roads & C.D./Panchayat Samiti Roads is included in Zila Parishad Roads .

TRANSPORT

State-wise length of different surfaced Metalled Roads in India

No. 21.15 (in Kms.)

State/Year	National Highways	State Highways	Other P.W.D. Roads
1	2	3	4
1970-71	23,276	51,744	1,98,640
1975-76	28,765	83,966	2,44,745
1980-81	31,520	90,250	3,01,230
1985-86	31,962	97,236	3,73,360
1990-91	33,399	1,24,847	3,90,931
1995-96	34,291	1,32,862	5,69,677
2000-01	57,679	1,29,862	6,10,516
2005-06	66,590	1,46,140	6,64,652
2007-08	66,754	1,52,738	7,19,383
2008-09	70,548	1,56,715	8,32,534
2009-10	70,934	1,58,202	8,53,441
2010-11	70,934	1,61,920	8,80,553
Andhra Pradesh	4,537	10,343	53,018
Arunachal Pradesh	1,992	—	8,945
Assam	2,836	2,390	6,725
Bihar	3,642	3,989	8,966
Jharkhand	1,805	1,886	4,994
Delhi	80	—	481
Goa	269	279	3,832
Gujarat	3,245	18,200	50,485
Haryana	1,518	2,521	22,757
Himachal Pradesh	1,409	1,626	18,951
Jammu and Kashmir	1,245	18	7,383
Karnataka	4,396	20,718	48,305
Kerala	1,457	4,341	18,890
Madhya Pradesh	5,027	10,229	37,872
Chattisgarh	2,184	4,974	21,194
Maharashtra	4,191	32,600	1,75,146
Manipur	959	971	3,466
Meghalaya	810	1,110	3,953
Mizoram	927	696	3,120
Nagaland	494	763	4,839
Orissa	3,704	3,571	10,812
Punjab	1,557	1,477	6,783
Rajasthan	5,585	11,272	1,09,581
Sikkim	62	179	1,388
Tamilnadu	4,832	10,561	46,252
Tripura	400	689	5,666
Uttar Pradesh	6,774	7,941	1,69,153
Uttrakhand	2,042	3,764	13,344
West Bengal	2,578	4,505	11,442
Union Territories	377	307	2,810

TRANSPORT

State-wise length of different surfaced Metalled Roads in India

No. 21.15 (Contd.) (in Kms.)

State/Year	Zila Parishad Roads	Village Panchayat Roads	C.D./Panchay at Samiti Roads	Urban Roads	Project Roads	Total
1	5	6	7	8	9	10
1970-71	36,402	12,316	16,105	53,359	6,106	3,97,948
1975-76	59,146	12,506	28,999	73,287	16,000	5,47,414
1980-81	89,416	26,131	38,497	85,877	20,755	6,83,676
1985-86	1,32,951	20,954	44,598	98,985	24,865	8,24,911
1990-91	2,10,453	45,028	52,669	1,36,644	30,368	10,24,339
1995-96	2,38,382	58,929	28,008	1,56,124	45,091	12,63,364
2000-01	2,75,786	55,675	36,691	1,91,797	56,541	14,14,547
2005-06	2,65,737	1,25,756	1,01,872	2,00,210	66,581	16,37,538
2007-08	2,78,962	1,35,331	1,05,173	2,12,750	74,180	17,45,271
2008-09	5,35,636	*	*	2,58,279	73,376	19,27,088
2009-10	5,38,689	*	*	2,79,713	74,302	1,97,528
2010-11	5,39,896	*	*	2,91,894	76,845	20,22,042
Andhra Pradesh	54,225	*	*	10,994	3,286	1,36,403
Arunachal Pradesh	377	*	*	53	43	11,410
Assam	10,229	*	*	4,693	836	27,709
Bihar	22,971	*	*	4,596	798	44,962
Jharkhand	—	*	*	472	1,060	10,217
Delhi	—	*	*	20,402	—	20,963
Goa	2,436	*	*	415	141	7,372
Gujarat	41,767	*	*	16,765	3,947	1,34,409
Haryana	—	*	*	6,497	112	33,405
Himachal Pradesh	129	*	*	1,767	100	23,982
Jammu and Kashmir	1,693	*	*	1,752	203	12,294
Karnataka	64,886	*	*	15,438	11,674	1,65,417
Kerala	69,993	*	*	10,883	3,522	1,09,086
Madhya Pradesh	5,162	*	*	9,919	5,194	73,403
Chattisgarh	8,164	*	*	6,075	3,079	45,670
Maharashtra	85,549	*	*	15,207	8,344	3,21,037
Manipur	—	*	*	155	—	5,551
Meghalaya	5	*	*	106	124	6,108
Mizoram	—	*	*	283	4	5,030
Nagaland	6,602	*	*	96	37	12,831
Orissa	—	*	*	11,340	9,378	38,805
Punjab	55,061	*	*	6,517	854	72,249
Rajasthan	8,159	*	*	10,528	1,687	1,46,812
Sikkim	—	*	*	160	3	1,792
TamilNadu	68,109	*	*	14,810	4,813	1,49,377

State-wise length of different surfaced Metalled Roads in India

No. 21.15 (Concld.) (in Kms.)

State/Year	Zila Parishad Roads	Village Panchayat Roads	C.D./Panchayat Samiti Roads	Urban Roads	Project Roads	Total
1	5	6	7	8	9	10
Tripura	5,240	*	*	211	12	12,218
Uttar Pradesh	13,428	*	*	50,244	10,820	2,58,360
Uttrakhand	—	*	*	3,172	930	23,252
West Bengal	14,684	*	*	65,874	5,759	1,04,842
Union Territories	1,027	*	*	2,470	85	7,076

Source :—Ministry of Surface Transport, Govt. of India, New Delhi.

TRANSPORT

Road Length per 100 Square Kilometres of Area and per Lakh of Population in Different States of India in 2010-11

No. 21.16 (Length in Kilometres)

State/Country	Road length per	
	100 Square Kilometres	Lakh of Population
1	2	3
All India*	55.87	292.62
Andhra Pradesh	79.56	259.19
Arunachal Pradesh	22.25	1508.42
Assam	295.37	761.79
Bihar	125.74	121.83
Jharkhand	22.25	56.69
Delhi	1999.19	162.62
Goa	282.77	598.51
Gujarat	76.03	253.88
Haryana	84.67	148.13
Himachal Pradesh	69.51	571.88
Jammu and Kashmir	11.29	215.24
Karnataka	139.78	453.09
Kerala	514.49	580.11
Madhya Pradesh	48.91	210.19
Chattisgarh	55.89	313.20
Maharashtra	127.32	349.66
Manipur	74.10	678.63
Meghalaya	49.13	422.38
Mizoram	37.18	783.80
Nagaland	190.04	1407.77
Orissa	153.44	588.43
Punjab	158.51	289.70
Rajasthan	56.44	286.57
Sikkim	32.47	378.33
Tamilnadu	140.89	272.39
Tripura	303.14	883.22
Uttar Pradesh	145.67	176.05
Uttrakhand	85.75	463.98
West Bengal	325.08	323.60
Union Territory	69.75	193.10

Source :—Ministry of Surface Transport, Govt. of India, New Delhi.

TRANSPORT

Railway Route Kilometres as on 31st March

No. 21.17

Division/Year	Route in Kilometres			
	Total	Broad Gauge 5'—6"	Metre Gauge 3'—3"	Narrow Gauge 2'—6" and 2'—0"
1	2	3	4	5
(A) Delhi				
1966-67	1,574.20	1,478.63	—	95.57
1970-71	1,592.50	1,496.93	—	95.57
1975-76	1,597.64	1,502.07	—	95.57
1980-81	1,852.76	1,757.19	—	95.57
1985-86	1,864.76	1,769.19	—	95.57
1990-91	1,192.95	1,192.95	—	—
1995-96	1,192.95	1,192.95	—	—
2000-01	1,188.38	1,188.38	—	—
2005-06	1,386.37	1,298.66	87.71	—
2010-11	1,315.68	1,304.41	11.27	—
2011-12	1,315.68	1,315.68	—	—
(B) Ferozepur				
1966-67	1,670.91	1,506.92	—	163.99
1970-71	1,698.73	1,534.74	—	163.99
1975-76	1,774.76	1,610.77	—	163.99
1980-81	1,777.28	1,613.29	—	163.99
1985-86	1,765.28	1,601.29	—	163.99
1990-91	1,464.80	1,300.81	—	163.99
1995-96	1,475.80	1,311.81	—	163.99
2000-01	1,562.44	1,398.45	—	163.99
2005-06	1,608.33	1,444.02	—	164.31
2010-11	1,726.23	1,561.92	—	164.31
2011-12	1,747.73	1,583.42	—	164.31
(C) Ambala				
1990-91	1,006.00	910.43	—	95.57
1995-96	1,009.00	913.43	—	95.57
1997-98	987.09	890.55	—	96.54
2000-01	987.09	890.55	—	96.54
2005-06	1,053.10	956.56	—	96.54
2010-11	1064.35	967.81	—	96.54
2011-12	1,064.35	967.81	—	96.54

TRANSPORT

Railway Route Kilometres as on 31st March

No. 21.17 (Concld.)

Division/Year	Route in Kilometres			
	Total	Broad Gauge 5'—6"	Metre Gauge 3'—3"	Narrow Gauge 2'—6" and 2'—0"
1	2	3	4	5
1966-67	3,245.11	2,985.55	—	259.56
1970-71	3,291.23	3,031.67	—	259.56
1975-76	3,372.40	3,112.84	—	259.56
1980-81	3,630.04	3,370.48	—	259.56
1985-86	3,630.04	3,370.48	—	259.56
1990-91	3,663.75	3,404.19	—	259.56
1995-96	3,677.75	3,418.19	—	259.56
2000-01	3,737.91	3,477.38	—	260.53
2005-06	4,047.80	3,699.24	87.71	260.85
2010-11	4,106.26	3,834.14	11.27	260.85
2011-12	4,127.76	3,866.91	—	260.85

Source :—General Manager (Statistics), Northern Railway, New Delhi.

TRANSPORT

Number of Wagons Loaded with Important Commodities on Broad Gauge

No. 21.18

Commodity/ Division	1970-71	1980-81	1985-86	1990-91	1995-96	2000-01	2005-06	2010-11	2011-12
1	2	3	4	5	6	7	8	9	10
Foodgrains—									
Delhi	90,724	2,05,140	2,07,989	1,05,199	1,58,694	1,07,305	2,27,314	80,968	70,008
Ferozepore	85,197	1,92,022	2,44,003	2,08,131	2,02,088	2,01,699	3,51,072	1,15,741	1,28,527
Ambala	—	—	—	1,82,886	1,96,794	1,56,100	3,16,576	1,26,387	1,11,745
Oil Seeds—									
Delhi	3,446	233	135	24	—	—	89	—	—
Ferozepore	1,401	1,217	1,864	218	42	26	283	—	—
Ambala	—	—	—	583	—	—	88	—	—
Sugar—									
Delhi	4,768	3,271	4,964	7,080	1,175	6,519	3,961	751	294
Ferozepore	1	5	99	—	—	67	5	—	—
Ambala	—	—	—	560	18	1,137	590	—	—

Source :—General Manager (Statistics), Northern Railway, New Delhi.

SECTION XXII

MARKETING AND STORAGE

This section provides data on Principal Agricultural Markets, Sub-yards, capacity of State owned storages, procurement of important crops and arrival of agricultural produce in Haryana State. The information has been collected from Food and Supplies Department, Haryana and Haryana State Agricultural Marketing Board.

Table 22.1— Gives the names of Principal Agricultural Markets in Haryana.

Table 22.2— Shows the District-wise number of markets in Haryana.

Table 22.3— Shows market arrivals of agricultural produce.

Table 22.4— Shows Capacity of State owned storages in Haryana.

Table 22.5— Gives information on District-wise capacity of State owned Warehouses in Haryana.

Table 22.6— Gives information about the District-wise number of cold storages with their capacity.

Table 22.7— Presents data in respect of procurement of Wheat and Paddy in Haryana.

Table 22.8— Gives information on District-wise procurement of Wheat and Paddy by agencies in Haryana.

MARKETING AND STORAGE

Principal Agricultural Markets in Haryana (As on 31st March, 2012)

No. 22.1

District	Name of Market			
1	2			
Ambala	1.	Ambala City	5.	Mullana
	2.	Ambala Cantt.	6.	Naraingarh
	3.	Barara	7.	Shahzadpur
	4.	Naneola		
Panchkula	1.	Panchkula	3.	Barwala
	2.	Raipur Rani		
Yamunanagar	1.	Jagadhri	5.	Mustafabad
	2.	Yamunanagar	6.	Radaur
	3.	Chhachhrauli	7.	Bilaspur
	4.	Sadaura		
Kurukshetra	1.	Thanesar	5.	Pehowa
	2.	Pipli	6.	Ladwa
	3.	Ismailabad	7.	Babain
	4.	Shahbad		
Kaithal	1.	Kaithal	5.	Sewan
	2.	Cheeka	6.	Kalayat
	3.	Fatehpur Pundri	7.	Pai
	4.	Dhand		
Karnal	1.	Karnal	6.	Nissing
	2.	Kunjpura	7.	Gharaunda
	3.	Nilokheri	8.	Nigdhu
	4.	Taraori	9.	Jundla
	5.	Indri	10.	Assandh
Panipat	1.	Panipat	4.	Madlauda
	2.	Israna	5.	Bapauli
	3.	Samalkha		
Sonipat	1.	Sonipat	3.	Gohana
	2.	Ganaur		

MARKETING AND STORAGE

Principal Agricultural Markets in Haryana (As on 31st March, 2012)

No. 22.1 (Concld.)

District	Name of Market			
1	2			
Rohtak	1.	Rohtak	3.	Sampla
	2.	Maham		
Jhajjar	1.	Bahadurgarh	2.	Jhajjar
Faridabad	1.	Faridabad	2.	Ballabgarh
Palwal	1.	Hodal	3	Hassanpur
	2.	Palwal	4	Hathin
Gurgaon	1.	Gurgaon	3.	Pataudi
	2.	Farukh.Nagar	4.	Sohna
Mewat	1.	Nuh	3.	Taoru
	2.	Punhana	4.	Ferozepur Jhirka
Rewari	1.	Rewari	2.	Kosli
Mahendragarh	1.	Narnaul	3.	Kanina
	2.	Ateli	4.	Mahendragarh
Bhiwani	1.	Bhiwani	5.	Tosham
	2.	Charkhi Dadri	6.	Behal
	3.	Loharu	7.	Siwani
	4.	Jui		
Jind	1.	Jind	4.	Safidon
	2.	Julana	5.	Uchana
	3.	Pilukhera	6.	Narwana
Hisar	1.	Hisar	4.	Uklana
	2.	Hansi	5.	Barwala
	3.	Adampur	6.	Narnaund
Fatehabad	1.	Fatehabad	5.	Tohana
	2.	Bhattu Kalan	6.	Dharsul
	3.	Ratia	7.	Bhuna
	4.	Jakhal		
Sirsa	1.	Sirsa	4.	Kalanwali
	2.	Rania	5.	Dabwali
	3.	Ellenabad	6.	Ding
Total		106		

Source :—Haryana State Agricultural Marketing Board.

MARKETING AND STORAGE

Districtwise Number of Markets in Haryana

No. 22.2

District	Number of regulated markets		Number of Sub-yards		Average number of villages*served per regulated market		Average area* served per regulated market (Sq. Kms.)	
	2010-11	2011-12	2010-11	2011-12	2010-11	2011-12	2010-11	2011-12
1	2	3	4	5	6	7	8	9
Ambala	7	7	9	9	70	70	225	225
Panchkula	3	3	3	3	79	79	299	299
Yamunanagar	7	7	10	10	91	91	253	253
Kurukshetra	7	7	13	13	59	59	219	219
Kaithal	7	7	16	16	39	39	331	331
Karnal	10	10	8	8	43	43	252	252
Panipat	5	5	4	4	38	38	254	254
Sonipat	3	3	9	9	112	112	707	707
Rohtak	3	3	4	4	49	49	582	582
Jhajjar	2	2	3	3	103	103	917	917
Faridabad	6	2	4	3	58	58	358	358
Palwal	—	4	—	1	**	**	342	342
Gurgaon	4	4	4	4	70	70	305	305
Mewat	4	4	3	3	132	132	374	374
Rewari	2	2	6	6	205	205	797	797
Mahendragarh	4	4	8	8	92	92	475	475
Bhiwani	7	7	9	9	63	63	683	683
Jind	6	6	10	10	51	51	650	650
Hisar	6	6	22	22	46	46	664	664
Fatehabad	7	7	15	15	35	35	363	363
Sirsa	6	6	18	18	54	54	713	713
Total :	106	106	178	178	66	66	417	417

Source :—Haryana State Agricultural Marketing Board.

* Based on 2011 Census.

**Information included in the old districts

MARKETING AND STORAGE

Arrival of Agricultural produce in Haryana Markets—2011-12

No. 22.3

(00 Tonnes)

District	Wheat	Barley	Maize	Bajra	Paddy	Gram	Pulses	Gowar
1	2	3	4	5	6	7	8	9
Ambala	1828	1	89	54	4781	3	6	1
Panchkula	199	—	12	3	518	5	1	—
Yamunanagar	1743	—	332	0	3312	5	14	4
Kurukshetra	4565	—	29	4	9023	3	6	5
Kaithal	5905	—	—	3	8988	4	3	5
Karnal	6658	—	5	4	10593	3	18	6
Panipat	3021	—	2	3	2776	9	5	14
Sonipat	4941	3	42	79	3198	2	2	—
Rohtak	1945	8	14	46	366	3	3	3
Jhajjar	960	—	1	90	70	3	2	1
Faridabad	5524	39	28	113	1665	39	41	11
Gurgaon	1586	342	7	264	89	50	9	9
Rewari	809	109	—	230	95	—	2	44
Mahendragarh	400	2	1	121	—	11	2	86
Bhiwani	2272	262		73	1	20	5	1102
Jind	6309	4	98	42	4439	1	7	2
Hisar	4921	110	1	39	891	60	5	1207
Fatehabad	7035	44	2	2	6115	6	2	188
Sirsa	10480	154	5	2	2346	47	7	761
Total 2011-12	**71103**	**1079**	**668**	**1169**	**59266**	**275**	**141**	**3451**
Total 2010-11(R)	**64684**	**1247**	**751**	**1698**	**51679**	**199**	**135**	**2454**

MARKETING AND STORAGE

Arrival of Agricultural produce in Haryana Markets—2011-12

No. 22.3 (Contd.)

(00 Tonnes)

District	Oil Seeds	Sunflower	Cotton seed	Cotton	Onion	Vegetables and fruits
1	10	11	12	13	14	15
Ambala	7	40	—	—	151	618
Panchkula	1	9	1	—	12	69
Yamunanagar	2	2	1	—	87	651
Kurukshetra	21	115	—	—	119	525
Kaithal		6	1	152	52	355
Karnal	1	7	—	—	133	629
Panipat	1	—	1	—	103	788
Sonipat	3	—	3	—	64	643
Rohtak	49	—	9	106	66	494
Jhajjar	14	—	3	—	28	282
Faridabad	45	—	6	—	235	1683
Gurgaon	258	—	11	—	320	1717
Rewari	376	—	13	1	33	379
Mahendragarh	243	—	10	—	31	315
Bhiwani	208	—	12	132	51	448
Jind	55	—	14	1146	82	537
Hisar	366	—	6	1639	99	896
Fatehabad	74	—	3	1192	58	472
Sirsa	193	—	3	3742	92	532
Total 2011-12	1917	179	98	8111	1815	12031
Total 2010-11(R)	1322	208	172	4260	1397	11196

MARKETING AND STORAGE

Arrival of Agricultural produce in Haryana Markets—2011-12

No. 22.3 (Concld.)

(00 Tonnes)

District	Chillies	Gur/Shakkar, Kandsari	Ground Nut	Potato	Others	Total
1	16	17	18	19	20	21
Ambala	11	—	—	267	392	8251
Panchkula	1	—	—	22	5	858
Yamunanagar	12	115	3	201	923	7407
Kurukshetra	12	—	2	449	130	15008
Kaithal	—	1	1	124	118	15719
Karnal	5	8	1	232	194	18498
Panipat	3	32	3	258	586	7608
Sonipat	5	8	3	176	71	9241
Rohtak	8	7	1	177	309	3614
Jhajjar	1	4	1	195	15	1670
Faridabad	10	27	15	787	657	10926
Gurgaon	8	31	1	952	120	5776
Rewari	2	14	—	88	27	2223
Mahendragarh	—	5	—	91	3	1320
Bhiwani	11	10	1	126	70	4802
Jind	—	10	5	165	63	12977
Hisar	5	18	73	250	32	10619
Fatehabad	3	19	3	143	91	15452
Sirsa	14	45	1	172	61	18657
Total 2011-12	110	356	114	4874	3866	170624
Total 2010-11(R)	100	375	94	4427	3967	150369

Source : Haryana State Agricultural Marketing Board

Note : Total may not tally due to rounding off.

R-Revised

MARKETING AND STORAGE

Capacity of State owned Storages in Haryana

No. 22.4

(000 Tonnes)

Name of Agency	1966-67	1967-68	1970-71	1980-81	1985-86	1990-91
1	2	3	4	5	6	7
1. Food Corporation of India—						
(a) Owned	—	—	1,15	3,50	6,62	7,34
(b) Agriculture Refinance Development Corporation	—	—	—	5,62	5,32	3,33
2. Food and Supplies Department	31	31	36	1,53	1,66	1,66
3. Confed	—	—	—	—	—	—
4. Hafed		—	—	1,74	2,75	2,90
5. State Warehousing Corporation	—	7	13	1,84	3,66	5,56
6. Central Warehousing Corporation	—	—	15	79	1,06	1,34
7. A.R.D.C. (with HWC)	—	—	—	1,85	2,55	70
8. Food & Supplies (Bins)	—	—	—	—	—	—
9. Haryana Agro Industries Corporation	—	—	—	—	—	—
10. Others (Marketing Board)	—	—	—	—	—	3,78
Total :	31	38	1,79	16,87	23,62	26,61

MARKETING AND STORAGE

Capacity of State owned Storages in Haryana

No. 22.4 (Concld.)

(000 Tonnes)

Name of Agency	1995-96	2000-01	2005-06	2009-10	2010-11	2011-12
1	8	9	10	11	12	13
1. Food Corporation of India—						
(a) Owned	7,30	7,43	10,85	11,00	10,86	10,87
(b) Agriculture Refinance Development Corporation	3,55	2,67	—	—	—	—
2. Food and Supplies Department	1,51	1,51	2,56	2,98	2,50	2,80
3. Confed	—	—	—	—	—	—
4. Hafed	4,36	4,25	15,17	25,21	24,86	24,86
5. State Warehousing Corporation	5,86	7,06	11,24	11,89	9,85	9,85
6. Central Warehousing Corporation	1,41	1,71	3,66	4,75	3,64	3,64
7. A.R.D.C. (with HWC)	66	49	—	—	—	—
8. Food & Supplies (Bins)	—	20	—	—	—	—
9. Haryana Agro Industries Corporation	—	—	1,45	1,74	1,42	1,42
10. Others (Marketing Board)	3,87	3,99	4,17	4,26	4,24	4,24
Total :	28,52	29,31	49,10	61,83	57,37	57,68

Source :- Food and Supply Department, (Godowns), Haryana.

MARKETING AND STORAGE

District-wise Capacity of State owned Warehouses in Haryana

No. 22.5

(000 tonnes)

District	2010-11	2011-12
1	2	3
Ambala	92	92
Panchkula	2	2
Yamunanagar	1,77	1,77
Kurukshetra	6,01	6,01
Kaithal	5,15	5,16
Karnal	8,65	8,80
Panipat	2,79	2,84
Sonipat	2,52	2,52
Rohtak	1,17	1,17
Jhajjar	24	24
Faridabad	2,26	2,09
Gurgaon	58	58
Rewari	53	53
Mahendragarh	55	55
Bhiwani	1,36	1,39
Jind	4,20	4,20
Hisar	4,41	4,41
Fatehabad	4,95	4,95
Sirsa	7,92	7,99
Palwal	1,02	1,19
Mewat	35	35
Total :	57,37	57,68

Source :—Food and Supplies Department, (Godowns), Haryana.

MARKETING AND STORAGE

District-wise number of cold storages with capacity in Haryana

No. 22.6

Year/District	No. of Cold Storages	Capacity (000 tonnes)
1	2	3
1975-76	72	1,06
1980-81	127	1,57
1985-86	138	1,77
1990-91	154	1,95
1995-96	169	2,20
1996-97	176	2,33
1997-98	195	2,62
1998-99	198	2,67
Ambala	22	30
Panchkula	3	2
Yamunanagar	23	29
Kurukshetra	51	80
Kaithal	6	7
Karnal	27	29
Panipat	5	6
Sonipat	29	48
Rohtak	3	3
Jhajjar	—	—
Faridabad	3	3
Gurgaon	3	1
Rewari	—	—
Mahendragarh	—	—
Bhiwani	—	—
Jind	7	8
Hisar	6	9
Fatehabad	6	10
Sirsa	4	2

Source :—Agriculture Department, Haryana.

Note :—The information for the year 1999-2000 onward is not available due to repeal of cold storage Order 1979 w.e.f. 18-5-1999.

MARKETING AND STORAGE

Procurement of Wheat and Paddy in Haryana

No. 22.7

(000 Tonnes)

District	Wheat				Paddy			
	2008-09	2009-10	2010-11	2011-12	2008-09	2009-10	2010-11	2011-12
1	2	3	4	5	6	7	8	9
Ambala	1,62	1,78	2,05	1,82	2,67	3,76	3,81	4,41
Panchkula	20	22	22	17	42	57	64	74
Yamunanagar	1,31	1,92	2,14	1,74	1,66	3,10	2,52	3,01
Kurukshetra	4,62	5,10	5,32	4,54	5,21	7,69	5,50	6,55
Kaithal	5,46	6,15	5,71	5,90	52	2,05	2,05	2,99
Karnal	6,01	7,19	7,30	6,68	2,67	3,79	4,03	5,71
Panipat	2,10	2,91	2,66	2,66	3	14	8	11
Sonipat	194	401	3,47	3,79	1	1	—	5
Rohtak	1,09	2,13	1,95	1,94	—	—	—	—
Jhajjar	28	69	70	1,10	—	—	—	—
Faridabad	2,76	92	94	1,01	2	—	—	—
Palwal	—	3,90	3,81	4,38	—	—	18	61
Mewat	70	63	75	95	—	—	—	—
Gurgaon	40	46	46	60	—	—	—	—
Rewari	37	38	34	65	—	—	—	—
Mahendragarh	17	19	7	39	—	—	—	—
Bhiwani	81	1,40	1,42	2,11	—	—	—	—
Jind	5,32	6,88	6,17	6,31	66	71	72	62
Hisar	3,50	5,42	4,51	4,91	10	10	11	10
Fatehabad	5,90	7,32	5,95	7,16	3,76	3,99	4,73	4,55
Sirsa	7,81	9,64	7,53	10,47	49	45	45	21
Total	**52,37**	**69,24**	**63,47**	**69,28**	**18,22**	**26,36**	**24,82**	**29,66**

Source . Food and Supplies Department, Haryana.

DISTRICTWISE PROCUREMENT OF WHEAT AND PADDY BY AGENCIES IN HARYANA

MARKETING AND STORAGE

District-wise procurement of Wheat and Paddy by agencies in Haryana, 2011-12

No. 22.8

(In Tonnes)

District	Wheat						
	State Govt.	F.C.I.	Hafed	H.W.C.	Agro	Confed	Total
1	2	3	4	5	6	7	8
Ambala	50613	—	119512	—	—	12187	182312
Panchkula	—	—	—	4347	—	13236	17583
Yamunanagar	49678	4204	84817	4736	7114	23454	174003
Kurukshetra	160636	—	148403	17458	92819	34931	454247
Kaithal	132591	134348	182379	23560	77693	39085	589656
Karnal	237132	97171	187035	40512	81499	24331	667680
Panipat	19631	82396	61858	40030	—	61112	265027
Sonipat	132379	67172	138088	11844	14745	15065	379293
Rohtak	29269	49318	85429	30069	—	—	194085
Jhajjar	40939	13374	46447	9558	—	—	110318
Faridabad	44411	36037	13408	7625	—	—	101481
Palwal	90154	157693	104553	85856	—	—	438256
Mewat	—	23541	37120	17042	—	17519	95222
Gurgaon	10777	—	34664	14293	—	—	59734
Rewari	31002	16956	—	16640	—	—	64598
Mahendragarh	21484	—	14035	3982	—	—	39501
Bhiwani	67096	31742	100071	11907	—	—	210816
Jind	164783	30792	200467	111335	69930	53276	630583
Hisar	118126	33629	159223	23338	105206	51263	490785
Fatehabad	205903	21558	225974	27027	186233	48858	715553
Sirsa	239712	26847	488447	112961	64714	114857	1047538
Total	1846316	826778	2431930	614120	699953	509174	6928271

MARKETING AND STORAGE

District-wise procurement of Wheat and Paddy by agencies in Haryana, 2011-12

No. 22.8 (Concld.)

(In Tonnes)

District	Paddy						
	State Govt.	F.C.I.	Hafed	H.W.C.	Agro	Confed	Total
1	9	10	11	12	13	14	15
Ambala	107218	—	242209	20569	7812	63645	441453
Panchkula	—	—	22230	11741	40174	—	74145
Yamunanagar	71453	—	80684	57021	50780	41489	301427
Kurukshetra	305517	—	148630	49735	109603	41225	654710
Kaithal	79639	—	96183	13878	38274	70999	298973
Karnal	296518	—	196433	13432	56350	7982	570715
Panipat	—	—	5442	—	—	4654	10096
Sonipat	—	—	5272	—	—	—	5272
Rohtak	—	227	—	—	—	—	227
Jhajjar	—	—	—	—	—	—	—
Faridabad	—	—	—	—	—	—	—
Palwal	26535	—	4692	15897	—	13406	60530
Mewat	—	—	—	—	—	—	—
Gurgaon	—	—	—	—	—	—	—
Rewari	—	—	—	—	—	—	—
Mahendragarh	—	—	—	—	—	—	—
Bhiwani	—	—	—	—	—	—	—
Jind	25493	51	21022	677	15309	—	62552
Hisar	2083	27	2561	5436	—	—	10107
Fatehabad	151326	—	191098	42494	63592	7048	455558
Sirsa	6667	—	10515	—	3792	—	20974
Total	1072449	305	1026971	230880	385686	250448	2966739

Source :—Food and Supplies Department, Haryana.

SECTION XXIII

Tourism and Civil Aviation

This section gives information on Tourist Spots, Visitors, Flying Clubs and Planes in Haryana. The data have been collected from the Haryana Tourism Department and Civil Aviation Adviser, Haryana.

Table 23.1 shows the number of Tourist Spots and Visitors in Haryana.

Table 23.2 gives information about the number of Flying Clubs, Planes and persons trained in Haryana.

TOURISM AND CIVIL AVIATION

Number of Tourist Spots and Tourists visited by districts in Haryana

No. 23.1

District/Year	Number of Tourist Spots	Number of Visitors		
		Foreigner	Indian	Total
1	2	3	4	5
1980-81	29	64,169	17,44,561	18,08,730
1985-86	31	84,516	22,48,867	23,33,383
1990-91	39	1,33,527	41,55,985	42,89,512
1995-96	45*	1,43,675	70,86,477	72,30,152
2000-01	47*	1,44,939	53,47,002	54,91,941
2005-06	44	73,401	65,19,652	65,93,053
2010-11	43	1,30,423	68,25,459	69,55,882
2011-12	43	220241	6216724	6436965
Ambala	1	381	63999	64380
Panchkula	5	20496	703986	724482
Yamunanagar	1	-	18513	18513
Kurukshetra	4	44678	1114752	1159430
Kaithal	1	93	51843	51936
Karnal	3	16641	947568	964209
Panipat	2	161	235650	235811
Sonipat	1	1674	327596	329270
Rohtak	2	7	114129	114136
Jhajjar	1	444	55935	56379
Faridabad	8	130207	1848474	1978681
Gurgaon	4	978	337816	338794
Rewari	2	4155	127927	132082
Mahendragarh	-	-	-	-
Bhiwani	1	-	34055	34055
Jind	1	-	32130	32130
Hisar	3	326	144304	144630
Sirsa	2	-	17679	17679
Fatehabad	1	-	5368	5368

Source :—Haryana Tourism Department.

* Includes one Tourist Spot situated at Mussoorie.

TOURISM AND CIVIL AVIATION

Number of Flying Clubs, Planes and persons trained in Haryana

No. 23.2

Years	Numbers of flying clubs	Number of Planes			Number of persons trained
		In operation	Not in operation	Total	
1	2	3	4	5	6
1966-67	2	6	2	8	21
1967-68	2	5	2	7	28
1970-71	2	7	9	16	53
1975-76	2	5	5	10	55
1980-81	2	6	1	7	52
1985-86	3	5	3	8	25
1990-91	3	7	4	11	66
1995-96	3	5	8	13	88
2000-01	3	6	6	12	19
2005-06	3	5	7	12	102
2007-08	3	7	4	11	73
2008-09	3	7	6	13	75
2009-10	3	8	5	13	69
2010-11	3	8	6	14	36
2011-12	3	7	4	11	13

Source :—Civil Aviation Adviser, Haryana.

SECTION XXIV

LABOUR AND EMPLOYMENT

Data in respect of labour and its related activities has been given in this section. The information has been collected from Labour Commissioner, Haryana, Director of Employment, Haryana and Labour Bureau.

Table 24.1—Shows labour employed in shops, commercial establishments, hotels and restaurants.

Table 24.2—Average per capita annual money earnings of factory workers in India have been shown by States.

Tables 24.3 and 24.4—Industrial disputes affect labour and production. These data are collected by the State Labour Department under Industrial Disputes Act, 1947. Strike means work stoppage declared and organised by the workers and lock-out refers to work stoppage declared by employer generally after a strike. The number of workers involved means the actual number of workers affected either directly or indirectly in the dispute.

Table 24.5—Shows data regarding Trade Unions under the Trade Union Act, 1926.

Table 24.6—Shows classification of Trade Unions in Haryana according to membership.

Table 24.7—Shows registered trade unions affiliated to various parties in Haryana.

Table 24.8—Under Workmen's Compensation Act, 1923, compensation is payable to workers employed in scheduled employment for injuries due to accidents resulting in death and disablement (permanent or temporary) and not caused through the fault of the worker himself.

Table 24.9—Shows wages paid to agricultural and skilled workers in certain selected villages of Haryana. The data are collected monthly and sent to Government of India.

Tables 24.10 and 24.11—Shows the data maintained in various employment exchanges in the State.

Table 24.12—Shows employment in the organised sector of Haryana.

Table 24.13—Shows estimated employment in Private and Public sectors in India. Act establishments are those which are covered by the Compulsory Notification of Vacancies Act, 1959. Others are non-Act establishments. Previously this classification used to be large and small establishments.

LABOUR AND EMPLOYMENT

Number of Shops, Commercial Establishments, Hotels & Restaurants and Persons Employed

No. 24.1 (As on 31st December)

Year/ District	Number of Places	Shops		Commercial Establishments		Hotels and Restaurants		Total	
		Number	Employees	Number	Employees	Number	Employees	Number	Employees
1	2	3	4	5	6	7	8	9	10
1966	42*	43,554	13,104	11,677	12,031	3,447	3,370	58,678	28,505
1970	46*	56,663	15,419	10,644	13,853	2,683	3,141	69,990	32,413
1980	72*	93,299	31,736	10,698	17,434	3,374	4,624	107,371	53,794
1985	79*	115,580	39,996	13,363	18,611	3,886	5,651	132,829	64,258
1990	90*	131,126	52,206	8,420	17,204	3,691	6,610	143,237	76,020
1995	90*	137,171	53,309	13,129	25,310	3,841	6,981	154,141	85,600
2000	91*	154,358	76,801	11,073	35,501	4,107	9,481	169,538	1,21,783
2005	**	165,363	107,712	10,012	42,748	4,164	9,183	179,539	1,59,643
2010	**	208,782	253,433	15,237	1,40,456	3,931	13,209	2,27,950	4,07,098
2011	**	212,055	261,233	17,930	1,41,956	3,985	16,188	2,33,970	4,19,377
Ambala	**	29,980	22,943	3,104	11,448	536	2,124	33,620	36,515
Panchkula	**	9,359	14,421	3,013	12,453	211	1,064	12,583	27,938
Yamunanagar	**	23,553	17,767	360	7,670	390	680	24,303	26,117
Kurukshetra	**	9,522	10,874	439	9,000	265	692	10,226	20,566
Kaithal	**	5,625	9,403	135	7,356	133	190	5,893	16,949
Karnal	**	5,553	12,830	100	900	20	90	5,673	13,820
Panipat	**	12,653	18,489	480	10,597	247	1,361	13,380	30,447
Sonipat	**	10,061	10,797	75	1,255	37	432	10,173	12,484
Rohtak	**	10,323	15,435	2,287	12,728	68	365	12,678	28,528
Jhajjar	**	4,610	14,317	8	541	67	360	4,685	15,218
Faridabad	**	13,594	25,007	835	10,564	104	1,101	14,533	36,672
Palwal	**	4,422	9,863	4	551	—	—	4,426	10,414
Gurgaon	**	7,777	12,672	1,228	17,112	239	3,475	9,244	33,259
Mewat	**	137	383	—	—	3	140	140	523
Rewari	**	5,290	9,781	1,880	10,963	203	498	7,373	21,242
Mahendragarh	**	5,356	287	636	1,960	99	242	6,091	2,489
Bhiwani	**	9,361	10,813	147	7,602	200	488	9,708	18,903
Jind	**	3,898	9,785	154	1,534	171	302	4,223	11,621
Hisar	**	21,839	20,209	1,424	7,233	539	933	23,802	28,375
Fatehabad	**	1,860	810	—	—	—	—	1,860	810
Sirsa	**	17,282	14,347	1,621	10,489	453	1,651	19,356	26,487

Source :—Labour Commissioner, Haryana.

Note :—Above figures include cinemas/theatres also.

* Covered under Punjab Shops and Commercial Establishments Act. 1958.

** Shop Act.

LABOUR AND EMPLOYMENT

Average per Capita Annual Money Earnings of workers Employed in Factories in India

No. 24.2 (in `)

State	1966	1970	1980	1990	1995	2000
1	2	3	4	5	6	7
Andhra Pradesh	1,454	2,117	5,186	11,318	14,069	15,675
Assam	2,130	2,363	4,494	10,449	14,861	15,407
Bihar	2,050	2,712	5,584	8,646	—	14,886
Jharkhand	—	—	—	—	—	—
Goa	2,105	2,305	5,211	12,402	13,215	15,718
Gujarat	2,340	2,820	8,544	11,960	—	--
Haryana	1,712	2,597	6,401	9,925	17,234	--
Himachal Pradesh	2,115	2,691	4,745	—	18,125	27,449
Jammu and Kashmir	978	1,630	4,069	—	—	—
Karnataka	1,840	2,881	4,903	11,794	13,319	—
Kerala	1,724	2,419	7,146	11,526	—	—
Madhya Pradesh	2,118	2,912	7,964	14,972	16,548	13,637
Chhatisgarh	—	—	—	—	—	—
Maharashtra	2,480	3,030	7,190	12,797	13,890	10,022
Manipur	—	—	—	13,348	—	22,446
Meghalaya	—	—	—	—	—	—
Nagaland	—	—	—	—	—	—
Orissa	2,000	2,899	6,728	9,994	11,856	15,930
Punjab	1,636	2,159	5,196	15,433	—	--
Rajasthan	1,412	2,486	6,698	14,390	19,242	13,307
Tamilnadu	2,032	2,583	6,451	—	—	12,275
Tripura	1,271	2,223	7,937	8,533	8,634	—
Uttar Pradesh	1,826	2,293	6,376	—	—	—
Uttranchal	—	—	—	—	—	—
West Bengal	2,024	2,761	7,977	15,541	—	—
Andaman and Nicobar Islands	1,621	2,170	4,096	14,984	—	—
Delhi	2,321	2,885	6,228	11,660	10,460	--
Pondicherry	—	2,427	8,066	10,337	10,482	34,776
Sikkam	—	—	—	—	—	—
India	2,112	2,726	6,997	11,861	14,532	13,987

LABOUR AND EMPLOYMENT

Average per Capita Annual Money Earnings of workers Employed in Factories in India

No. 24.2 (Concld.) (in `)

State	2005	2007	2008	2009
1	8	9	10	11
Andhra Pradesh	12,278	50,412	65,928	69,219
Assam	—	..	..	..
Bihar	—	..	..	..
Jharkhand	18,154	39,681	..	..
Goa	37,207	49,382	..	..
Gujarat	@	..	..	..
Haryana	@	..	..	69,463
Himachal Pradesh	@	39,251	51,393	61,648
Jammu and Kashmir	—	..	..	..
Karnataka	@	..	..	..
Kerala	@	24,541	24,882	..
Madhya Pradesh	@	..	..	..
Chhatisgarh	—	..	..	..
Maharashtra	12,484	..	..	..
Manipur	—	38,766	..	62,589
Meghalaya	—	..	..	..
Nagaland	—	..	..	..
Orissa	14,488	47,129	44,976	..
Punjab	@	66,740	67,514	..
Rajasthan	19,587	..	..	47,184
Tamilnadu	—	..	..	..
Tripura	7,657	..	..	17,722
Uttar Pradesh	—	48,997	..	..
Uttranchal	—	..	..	..
West Bengal	—	..	..	..
Andaman and Nicobar Islands	@	..	..	55,116
Delhi	@	..	..	..
Pondicherry	—	..	74,843	..
Sikkam	—	..	..	..
India	15,833*	47,989	64,124	64,410

Source :—Labour Bureau, Chandigarh.

Note :—Static which were out of the purview of the Payment of Wages Act, 1936 for the yeart 2005. Arunachal Pradesh, Delhi, Gujarat, Haryana, Himachal Pradesh, Karnataka, Kerla, Madhya Pradesh, Mizoram, Punjab, A & N Islands, Chandigarh and Lakshadweep.

* The Per Capita Average Annual Earnings under payment of Wages Act, 1936 for the year 2005 is worked out on the basis of workers earning less then `. 1600/-.

LABOUR AND EMPLOYMENT

Number of Industrial Disputes in Haryana

No. 24.3 (As on 31st December)

Year/District	Number of Disputes	Number of strikes and lock-outs	Number of workers involved in strikes	Number of man-days lost
1	2	3	4	5
1966	757	34	8,715	1,22,641
1970	1,390	58	11,801	1,42,871
1980	3,495	72	15,862	4.07,882
1985	5,134	36	8,964	1,81,268
1990	5,751	56	15,462	4,46,599
1995	5,295	54	18,864	3,73,540
2000	8,798	54	18,534	11,63,197
2005	5,693	19	20,662	5,88,138
2010	4,397	11	2,735	1,41,961
2011	4,590	6	7,303	78,618
Ambala	36	—	—	—
Panchkula	28	—	—	—
Yamunanagar	63	—	—	—
Kurukshetra	36	—	—	—
Kaithal	17	—	—	—
Karnal	103	—	—	—
Panipat	183	—	—	—
Sonipat	188	—	—	—
Rohtak	176	—	—	—
Jhajjar	69	—	—	—
Faridabad	1,787	—	—	—
Palwal	196	—	—	—
Gurgaon	1,238	5	6,303	74,018
Mewat	4	—	—	—
Rewari	142	—	—	—
Mahendragarh	—	—	—	—
Bhiwani	125	1	1,000	4,600
Jind	11	—	—	—
Hisar	70	—	—	—
Fatehabad	—	—	—	—
Sirsa	118	—	—	—

Source :—Labour Commissioner, Haryana.

LABOUR AND EMPLOYMENT

Industrial Disputes Resulting in Strikes and Lock-outs by Causes

No. 24.4 (As on 31st December)

Year/District	Wages and Allowances	Bonus	Reinstatement of terminated/ suspended Workers	Leave and hours of work	Retrenchment	Others	Total
1	2	3	4	5	6	7	8
1966	6	4	11	2	2	9	34
1970	25	11	—	—	6	16	58
1980	18	9	33	—	—	12	72
1985	5	3	18	—	—	10	36
1990	4	4	19	—	—	29	56
1995	25	3	14	4	2	6	54
2000	5	5	18	1	2	23	54
2005	5	3	8	2	—	1	19
2010	4	—	3	—	—	4	11
2011	—	—	2	—	3	1	6
Ambala	—	—	—	—	—	—	—
Panchkula	—	—	—	—	—	—	—
Yamunanagar	—	—	—	—	—	—	—
Kurukshetra	—	—	—	—	—	—	—
Kaithal	—	—	—	—	—	—	—
Karnal	—	—	—	—	—	—	—
Panipat	—	—	—	—	—	—	—
Sonipat	—	—	—	—	—	—	—
Rohtak	—	—	—	—	—	—	—
Jhajjar	—	—	—	—	—	—	—
Faridabad	—	—	—	—	—	—	—
Palwal	—	—	—	—	—	—	—
Gurgaon	—	—	2	—	3	—	5
Mewat	—	—	—	—	—	—	—
Rewari	—	—	—	—	—	—	—
Mahendragarh	—	—	—	—	—	—	—
Bhiwani	—	—	—	—	—	1	1
Jind	—	—	—	—	—	—	—
Hisar	—	—	—	—	—	—	—
Fatehabad	—	—	—	—	—	—	—
Sirsa	—	—	—	—	—	—	—

Source :—Labour Commissioner, Haryana.

LABOUR AND EMPLOYMENT

Trade Unions under the Trade Union Act, 1926 in Haryana

No. 24.5 (As on 31st December)

Year/District	Total Number of Unions standing registered	Number* of Unions which submitted returns	Number* of members	Opening* Balance (`)	Income* (`)	Expenditure* (`)	Closing* Balance (`)
1	2	3	4	5	6	7	8
1966	282	138	33,737	66,357	2,35,816	2,19,097	83,076
1970	424	223	87,227	1,36,673	4,06,581	3,65,925	1,77,329
1980	613	235	1,88,955	5,76,914	13,37,858	11,41,751	7,73,021
1985	920	319	2,14,905	11,32,476	20,47,659	18,83,687	12,96,448
1990	1,085	317	2,68,440	51,38,089	48,18,903	37,91,321	61,65,671
1995	1,036	280	2,00,209	31,89,307	42,95,705	43,04,096	31,80,916
2000	1,309	308	2,88,658	1,03,56,809	2,10,75,292	1,77,57,023	1,36,75,078
2005	1,469	364	3,10,490	2,11,52,011	1,87,69,290	1,53,77,105	2,45,44,196
2010	1,544	270	3,63,637	2,72,59,193	2,14,32,565	1,52,96,012	3,33,95,746
2011	1,565	395	6,72,945	3,66,66,056	2,76,90,311	2,41,51,735	4,02,04,632
Ambala	108	35	1,99,008	14,95,118	52,43,049	65,07,156	2,31,011
Panchkula	62	11	9,913	6,56,419	11,12,859	10,45,105	7,24,173
Yamunanagar	121	17	18,643	1,13,908	14,60,605	14,00,544	1,73,969
Kurukshetra	56	13	3,918	1,34,813	6,67,277	6,59,470	1,42,620
Kaithal	25	7	2,644	80,405	2,87,525	2,74,534	93,396
Karnal	77	43	28,960	2,79,566	20,31,310	20,99,532	2,11,344
Panipat	86	24	44,970	22,33,491	13,28,302	9,89,995	25,71,798
Sonipat	82	26	1,02,329	73,72,945	20,73,833	17,64,979	76,81,799
Rohtak	53	7	17,928	1,12,489	4,86,314	3,65,095	2,33,708
Jhajjar	37	8	6,511	6,218	1,88,630	1,88,714	6,134
Faridabad	368	86	27,005	1,16,49,534	36,45,594	32,58,288	1,20,36,840
Palwal	—	—	—	—	—	—	—
Gurgaon	243	70	19,113	68,39,293	38,14,681	25,16,489	81,37,485
Mewat	1	—	—	—	—	—	—
Rewari	46	10	3,819	22,03,649	6,95,228	5,55,500	23,43,377
Mahendragarh	10	—	—	—	—	—	—
Bhiwani	51	13	39,804	31,98,351	22,15,370	9,52,326	44,61,395
Jind	25	5	2,019	9,738	30,356	27,998	12,096
Hisar	74	14	1,29,955	1,95,726	20,20,655	11,90,766	10,25,615
Fatehabad	7	2	463	3,400	30,372	30,772	3,000
Sirsa	33	4	15,943	80,993	3,58,351	3,24,472	1,14,872

Source :—Labour Commissioner, Haryana.

* Based on the returns received.

LABOUR AND EMPLOYMENT

Classification of Trade Unions according to membership, 2010 and 2011

No. 24.6

Group of Members	2010		2011	
	Number of Trade Unions submitting returns	Membership	Number of Trade Unions submitting returns	Membership
1	2	3	4	5
Below 50	40	1,346	43	1,514
50 or above but below 100	44	3,652	53	4,131
100 or above but below 300	121	20,869	136	24,309
300 or above but below 500	46	17,416	53	20,302
500 or above but below 1000	46	30,761	48	32,355
1000 or above but below 2000	15	18,700	32	43,708
2000 or above but below 5000	9	23,143	13	35,214
5000 and above	13	2,00,070	17	5,11,412
Total	334	3,15,957	395	6,72,945

Source :—Labour Commissioner, Haryana.

LABOUR AND EMPLOYMENT

Party Affiliation of Registered Trade Unions in Haryana—2010 and 2011

No. 24.7 (As on 31st December)

Name of Central organisation with which the union is affiliated	2010		2011	
	Number of Unions submitting returns	Membership	Number of Unions submitting returns	Membership
1	2	3	4	5
B.M.S.	125	1,06,112	159	1,84,334
A.I.T.U.C.	38	12,755	49	58,724
N.L.O.	—	—	—	—
I.N.T.U.C.	44	36,884	39	1,04,550
C.I.T.U.	43	81,130	39	1,47,764
H.M.P.	—	—	—	—
H.M.S.	16	6,865	29	12,605
U.T.U.C.	—	—	—	—
U.T.U.C. (L&S)	13	37,119	12	1,12,057
Lok Dal	—	—	—	—
Others	55	35,092	68	52,911
Total	334	3,15,957	395	6,72,945

Source :—Labour Commissioner, Haryana.

LABOUR AND EMPLOYMENT

Workmen's Compensation (Compensation paid in lieu of Accident sunder Workmen's Compensation Act, 1923) in Haryana

No. 24.8 (As on 31st December)

Particulars	1966	1970	1980	1990	1995	2000	2005*	2009	2010	2011
1	2	3	4	5	6	7	8	9	10	11
(a) Number of Accidents										
Fatal	6	—	2	2	—	—	341	620	642	472
Permanent disability	8	2	1	4	1	—	190	353	334	457
Temporary disability	80	66	359	788	157	68	35	15	9	4
Total	94	68	362	794	158	68	566	988	985	933
(b) Amount of compensation paid (in `)										
Fatal	30,500	—	26,300	1,06,987	—	—	6,52,24,472	9,91,68,024	12,67,50,924	16,77,98,226
Permanent disability	10,224	674	7,984	37,702	19,176	—	1,63,46,447	3,70,02,910	4,32,72,106	4,18,31,409
Temporary disability	5,753	8,624	61,983	8,36,265	59,223	59,005	—	—	—	—
Total	46,477	9,298	96,267	9,80,954	78,399	59,005	8,15,70,919	13,61,70,934	1,70,02,23,030	20,96,29,635

Source :—Labour Commissioner, Haryana.

Note :— *The information furnished during the previous years were based on the data compiled on the basis of annual returns under the Factories Act, 1948, directly received from the management. However, information supplied for the year 2005 is based on the basis of the reports submitted by Commissioner Workmen's Compensation, Act.

LABOUR AND EMPLOYMENT

Wages paid to Agricultural and Skilled labourers (men) in Haryana

No. 24.9 (In `)

Year ending 30th June/District/Village	Agricultural Labourers						Skilled Labourers	
	For ploughing	For Sowing	For Weeding	For Harvesting	For picking of Cotton	For other Agricultural operations	Blacksmith	Carpenter
1	2	3	4	5	6	7	8	9
1966	3.47	3.21	2.98	3.33	3.16	3.20	5.57	5.54
1970	6.07	5.75	4.84	6.01	3.82	5.17	9.00	9.14
1976	8.37	8.15	6.88	8.45	8.25	7.42	10.99	12.56
1985	19.86	19.21	17.86	18.30	16.44	17.80	32.55	32.83
1990	32.09	31.88	30.59	29.29	20.00	29.92	53.27	55.89
1995	61.51	60.18	51.33	55.33	—	51.86	102.61	104.72
2000	102.91	101.99	89.17	95.81	—	83.64	145.38	151.60
2005	108.31	106.53	96.18	106.12	92.50	96.04	165.96	174.12
2010	199.21	197.96	180.97	195.42	163.61	176.67	269.23	276.24
2011	231.16	229.34	213.90	225.49	207.50	217.94	308.33	314.98
2012	273.34	267.52	252.40	275.62	—	254.84	352.06	361.77
Ambala								
Shahpur	241.67	241.67	244.17	241.67	—	241.67	341.67	350.00
Panchkula								
Barwala	300.00	200.00	196.67	225.00	—	202.08	250.00	300.00
Yamunanagar								
Chuharpur Kalan	207.08	207.08	207.68	205.42	—	207.08	279.17	279.17
Kurukshetra								
Jhansa	216.67	216.67	216.67	302.73	—	210.00	326.67	326.67
Kaithal								
Dand	250.00	241.67	250.00	300.00	—	250.00	350.83	350.83
Karnal								
Jhanjhauri	250.00	254.17	254.17	287.50	—	254.17	358.33	358.33

LABOUR AND EMPLOYMENT

Wages paid to Agricultural and Skilled labourers (men) in Haryana

No. 24.9 (Concld.) (In `)

Year ending 30th June/ District/Village	Agricultural Labourers						Skilled Labourers	
	For ploughing	For Sowing	For Weeding	For Harvesting	For picking of Cotton	For other Agricultural operations	Blacksmith	Carpenter
1	2	3	4	5	6	7	8	9
Panipat								
Uggra Kheri	180.00	180.00	180.00	200.00	—	180.00	—	—
Sonipat								
Mohna	350.00	319.09	200.00	200.00	—	250.00	350.00	350.00
Rohtak								
Sunderpur	325.00	325.00	325.00	325.00	—	325.00	375.00	379.17
Jhajjar								
Jahazgarh	350.00	350.00	262.50	279.17	—	266.67	412.50	400.00
Faridabad								
Sikri	246.67	246.67	248.33	245.00	—	241.67	315.00	321.67
Palwal								
Idera Saray	259.17	259.17	259.17	259.17	—	254.17	359.17	359.17
Gurgaon								
Bahora Kalan	274.17	286.67	261.11	261.11	—	270.83	400.00	400.00
Mewat								
Chhayhasa	250.00	250.00	250.00	250.00	—	250.00	250.00	250.00
Rewari								
Manethi	266.67	266.67	266.67	266.67	—	266.67	416.67	416.67
Mahendragarh								
Sherpur	300.00	300.00	275.00	306.25	—	266.67	—	416.67
Bhiwani								
Chang	300.00	300.00	350.00	400.00	—	300.00	500.00	500.00
Jind								
Gatauli	350.00	350.00	300.00	400.00	—	300.00	—	412.50
Hisar								
Mangali	300.00	300.00	233.33	300.00	—	300.00	387.50	387.50
Fatehabad								
Daryapur	250.00	250.00	250.00	262.50	—	250.00	316.67	329.17
Sirsa								
Madho Singhana	273.00	273.33	270.00	270.83	—	265.00	347.92	347.92

Source :—Director, Department of Economic and Statistical Analysis, Haryana.

Note :—For a normal working day of eight hours.

EMPLOYMENT STATISTICS

LABOUR AND EMPLOYMENT

Registration and Placing by Employment Exchanges in Haryana

No. 24.10 (As on 31st December)

Serial No.	Particulars	1966	1970	1980	1990	2000	2005	2010	2011
	1	2	3	4	5	6	7	8	9
1.	Number of Employment Exchanges including Sub-Offices*	19	23	44	92	100	61	56	56
2.	Registration	1,07,997	1,60,506	2,32,828	2,39,097	2,47,405	2,85,364	16,0342	1,82,345
3.	Placing	22,113	29,551	37,255	7,228	4,709	3,281	6,169	8,362
4.	Vacancies notified	42,026	56,277	69,315	30,538	12,000	10,860	23,969	18,940
5.	Vacancies filled	21,729	29,447	36,894	6,907	4,876	3,281	6,114	8,317
6.	Vacancies outstanding	3,437	5,530	13,176	8,202	6,978	7,677	10,990	9,165
7.	Submission made	99,412	1,91,103	4,23,568	1,29,250	34,108	13,738	21,110	25,315
8.	Number of unemployed persons on the Live Register	36,522	82,843	3,59,255	5,91,423	7,85,408	10,74,703	9,11,824	8,19,992
9.	Employers using the Employment Exchanges	6,337	10,863	12,116	3,038	942	637	505	541

Source :—Director of Employment, Haryana.

* Includes University Employment Information and Guidance Bureau, Town Employment Exchanges, Rural Employment Exchange and State Employment Exchange at Chandigarh.

LABOUR AND EMPLOYMENT

Occupational Distribution of person on the Live Register of Employment Exchanges in Haryana.

No. 24.11 (As on 31st December)

Serial No.	Particulars	2011
	1	2
1.	Legislators, Senior Officials & Manager	295
2.	Professional	47,582
3.	Associate Professionals	26,859
4.	Clerks	30,176
5.	Service Workers & Shop Market Sales Workers	30,059
6.	Skilled Agricultural and Fishery Workers	981
7.	Craft and Related Trade Workers	26,135
8.	Plant and Machine operators & Assemblers	21,362
9.	Elementary Occupations	28,206
10.	Persons without professional or Vocational training or previous work experience	6,08,337
Total		8,19,992

Source :—Director of Employment, Haryana.

LABOUR AND EMPLOYMENT

Employment in the Organised Sector in Haryana

No. 24.12 (As on 31st March)

Year / District	Public Sector						Private Sector			Total Employment
	Central Govt.	State Govt.	Quasi Government		Local Bodies	Total	Act	Non-Act	Total	
			Central	State*						
1	2	3	4	5	6	7	8	9	10	11
1966-67	19,980	86,323	13,364	—	10,892	1,30,559	—	—	85,523	2,16,082
1970-71	19,566	1,15,047	28,491	—	11,601	1,74,705	—	—	1,05,650	2,80,355
1980-81	28,581	1,95,932	25,162	56,923	14,231	3,20,829	1,64,484	20,675	1,85,159	5,05,988
1985-86	32,298	2,20,195	37,018	63,776	15,361	3,68,648	1,66,421	23,173	1,89,594	5,58,242
1990-91	32,667	2,34,260	43,865	69,894	15,381	3,96,067	1,83,131	22,611	2,05,742	6,01,809
1995-96	32,686	2,53,791	42,969	77,606	18,410	4,25,462	2,15,344	21,903	2,37,247	6,62,709
2000-01	30,950	2,53,476	42,535	71,691	17,227	4,15,879	2,13,311	23,081	2,36,392	6,52,271
2005-06	24,890	2,45,807	38,407	63,147	14,598	3,86,849	2,27,396	21,110	2,48,506	6,35,355
2010-11	22,543	2,46,108	37,611	62,349	20,726	3,89,337	2,96,334	27,667	3,24,001	7,13,338
2011-12	19,390	2,44,874	36,979	58,931	13,857	3,74,031	3,37,161	37,962	3,75,123	7,49,154
Ambala	2,408	15,228	2,022	1,994	1,248	22,900	6,886	2,504	9,390	32,290
Panchkula	958	2,863	3,265	4,809	65	11,960	2,904	1,053	3,957	15,917
Yamunanagar	6,982	11,216	1,494	2,568	845	23,105	11,473	9,341	20,814	43,919
Kurukshetra	694	9,239	1,853	3,405	535	15,726	4,157	893	5,050	20,776
Kaithal	64	9,405	543	1,534	320	11,866	1,085	286	1,371	13,237
Karnal	842	16,668	5,762	3,265	711	27,248	11,224	2,070	13,294	40,542
Panipat	52	8,248	3,514	6,272	744	18,830	11,166	4,725	15,891	34,721
Sonipat	453	14,019	1,262	2,020	518	18,272	30,162	4,857	35,019	53,291
Rohtak	453	12,290	1,036	2,668	637	17,084	6,327	847	7,174	24,258
Jhajjar	--	1,643	325	144	90	2,202	7,966	183	8,149	10,351
Faridabad	3,246	16,980	5,852	5,376	3,968	35,422	75,140	4,533	79,673	1,15,095
Gurgaon	1,534	14,686	2,278	3,921	668	23,087	1,25,394	1,399	1,26,793	1,49,880
Mewat	--	3,963	96	691	98	4,848	239	27	266	5,114
Rewari	9	9,155	705	1,846	392	12,107	17,264	676	17,940	30,047
Mahendragarh	20	11,205	464	1,091	219	12,999	1,256	343	1,599	14,598
Bhiwani	207	18,009	1,394	3,096	550	23,256	4,150	869	5,019	28,275
Jind	--	15,269	1,206	2,973	633	20,081	2,046	1,028	3,074	23,155
Hisar	1,347	22,061	2,602	2,905	869	29,784	15,399	603	16,002	45,786
Fatehabad	--	4,648	310	768	239	5,965	1,116	613	1,729	7,694
Sirsa	121	11,330	996	1,706	508	14,661	1,807	1,112	2,919	17,580
Haryana Govt. Offices in Chandigarh	--	16,749	--	5,879	--	22,628	--	--	--	22,628

Source :— Director of Employment, Haryana.

P — Provisional

* Prior to 1980 the information in regard to employment of State Govt. in Quasi-Govt. category was included in Central Govt. (Col. 4).

EMPLOYMENT IN THE ORGANISED SECTOR IN HARYANA

(In Thousand)

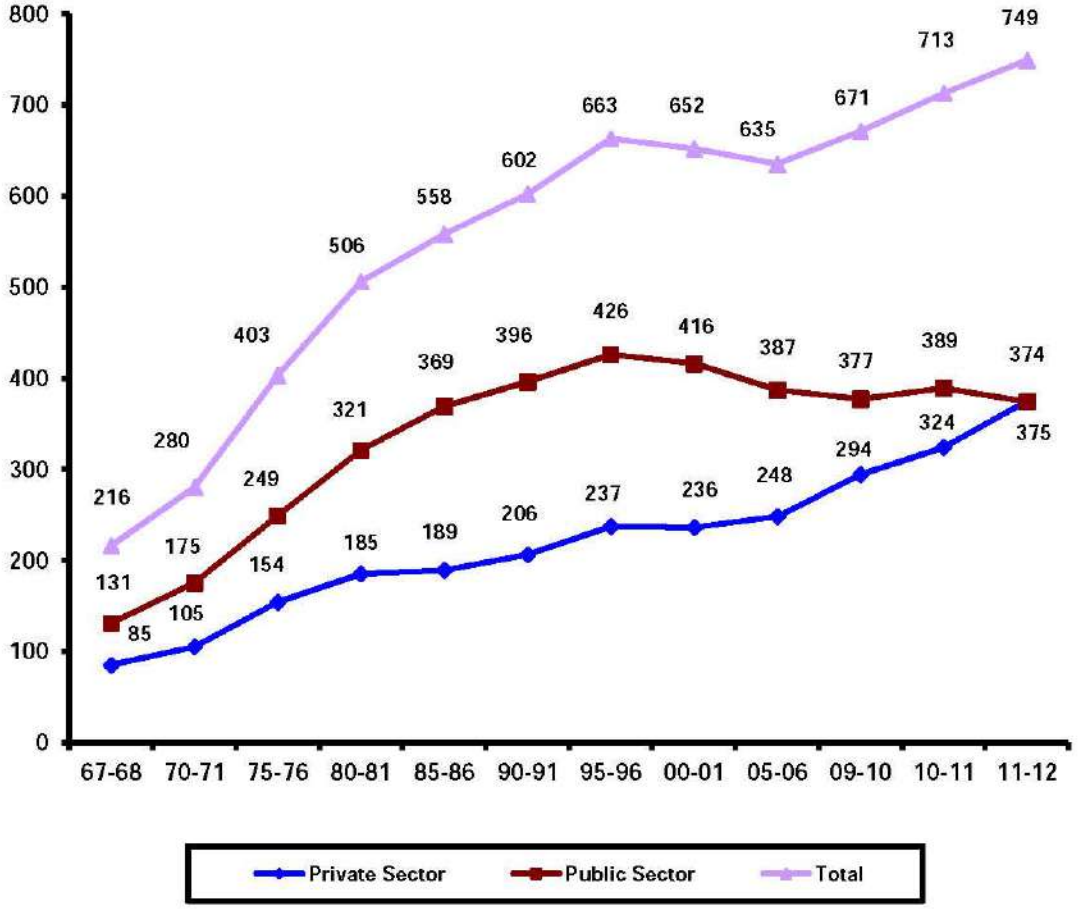

LABOUR AND EMPLOYMENT

Estimated employment in private and public sectors in India

No. 24.13 (In lakh)

State/Union Territory	Public Sector				Private Sector		Grand Total
	Central Govt.	State Govt.	Quasi Govt. Establishment	Local Bodies	Act	Non-Act	
1	2	3	4	5	6	7	8
1970-71	27.71	41.52	19.29	18.78	60.35	7.26	1,74.91
1980-81	31.95	56.76	45.76	20.37	66.00	7.95	2,28.79
1990-91	34.10	71.13	62.22	23.13	67.83	8.92	2,67.33
2000-01	32.60	74.24	61.92	22.61	77.09	9.43	2,77.89
2005-06	28.60	73.00	59.09	21.18	78.04	10.01	2,69.33
2008-09	26.60	72.38	58.24	20.77	93.17	10.60	281.72
2009-10	25.52	73.53	56.68	20.89	97.10	11.36	285.08
Andhra Pradesh	2.07	5.03	4.93	2.43	6.77	0.59	21.82
Arunachal Pradesh	—	—	—	—	—	—	—
Assam	0.67	3.12	1.39	0.13	5.73	0.09	11.13
Bihar	0.92	2.06	0.83	0.15	0.22	0.05	4.23
Delhi	2.03	1.31	1.80	0.82	2.06	0.59	2.61
Gujarat	0.80	1.74	2.27	3.05	9.57	2.40	19.83
Goa	0.06	0.54	0.20	0.02	0.54	0.04	1.40
Haryana	0.23	2.44	0.97	0.14	2.64	0.25	6.67
Himachal Pradesh	0.14	1.89	0.60	0.04	1.14	0.06	3.87
Jammu and Kashmir	0.28	1.48	0.17	0.06	0.10	0.01	2.10
Karnataka	0.97	5.71	3.25	0.68	11.58	0.66	22.85
Kerala	0.61	2.67	2.58	0.27	4.27	0.71	11.11
Maharashtra	3.06	5.31	6.07	6.35	19.80	1.97	42.56
Madhya Pradesh	1.29	4.64	2.00	0.53	1.36	0.11	9.93
Manipur	0.04	0.61	0.08	0.04	0.02	0.01	0.80
Meghalaya	0.05	0.28	0.05	0.01	0.05	0.01	0.45
Mizoram	0.01	0.33	0.03	0.03	0.01	0.00	0.41
Nagaland	0.05	0.63	0.05	0.01	0.02	0.02	0.78
Orissa	0.61	3.70	1.60	0.18	1.09	0.10	7.28
Punjab	0.62	2.54	1.43	0.28	3.16	0.22	8.25
Rajasthan	1.18	6.00	1.65	0.73	2.58	0.54	12.68
Sikkim	—	—	—	—	—	—	—
Tamilnadu	2.17	5.74	5.12	1.77	7.30	1.55	23.65
Tripura	0.02	1.17	0.10	0.08	0.04	0.00	1.41
Uttar Pradesh	3.24	6.91	5.07	1.10	4.73	0.48	21.53
West Bengal	2.72	2.77	4.47	1.47	7.44	0.39	19.26
Chhatisgarh	0.27	1.40	1.13	0.13	0.33	0.02	3.28
Jharkhand	0.96	1.77	9.79	0.19	3.01	0.35	16.07
Uttarakhand	0.22	1.06	0.71	0.12	0.74	0.04	2.89

LABOUR AND EMPLOYMENT

Estimated employment in private and public sectors in India

No. 24.13 (Concld.) (In lakh)

State/Union Territory	Public Sector				Private Sector		Grand Total
	Central Govt.	State Govt.	Quasi Govt. Establishment	Local Bodies	Act	Non-Act	
1	2	3	4	5	6	7	8
Union Territories :—							
Andaman and Nicobar Islands	0.05	0.26	0.03	0.02	0.01	0.00	0.37
Chandigarh	0.11	0.19	0.19	0.05	0.39	0.06	0.99
Daman and Diu	0.00	0.01	0.00	0.00	0.09	0.05	0.15
Pondicherry	0.05	0.22	0.11	0.02	0.29	0.00	0.69
Lakshadweep	—	—	—	—	—	—	—
Dadra and Nagar	—	—	—	—	—	—	—
Haveli							
All India	25.52	73.53	56.68	20.89	97.10	11.36	285.08

Source :—Directorate General of Employment and Training (Ministry of Labour), Govt. of India, New Delhi.

Note :—Individual figures in columns/rows may not necessarily add upto total, due to rounding off.

SECTION XXV

BANKING

This section gives information on the development of Banking in Haryana State. The information has been taken from the Publication 'Statistical Tables relating to Banks in India' published by the Reserve Bank of India.

Table 25.1 incorporates information on different types of banks functioning in the State.

Table 25.2 denotes the district-twise deposits and credits of Scheduled Commercial banks in Haryana.

Table 25.3 gives deposits and credits of Scheduled Commercial Banks in India.

Table 25.4 gives the number of banking offices in various states per thousand square kilometres of area and per lakh of population.

BANKING

Banking Development in Haryana

No. 25.1 (As on 31st March)

Type of Banks	Number of offices									
	1966-67	1970-71	1980-81	1990-91	1995-96	2000-01	2005-06	2009-10	2010-11	2011-12 (P)
1	2	3	4	5	6	7	8	9	10	11
1. Indian Commercial Banks	122	243	779	1,260	1,361	1,508	1,726	2,361	2,623	2,882
a. Indian Scheduled Banks	121	242	778	1,260	1,361	1,508	1,726	2,361	2,623	2,882
b. Indian Non-Scheduled Banks	1	1	1	—	—	—	—	—	—	—
2. Foreign Banks	—	—	—	—	—	—	—	—	—	—
3. Co-operative Banks	36	70	196	263	302	431	455	594	594	594
4. Post Office Saving Banks	969	1,956	2,367	2,522	2,588	2,653	2,646	2,655	2,661	2,661
Total (I+II+III+IV)	**1,127**	**2,269**	**3,342**	**4,045**	**4,251**	**4,592**	**4,827**	**5,610**	**5,878**	**6,137**

Source:—Reserve Bank of India Bulletins and Post Master General, Haryana Circle, Ambala.

Note : (1) Scheduled Banks—Which carry on the business of banking in India and which (a) have paid-up capital and reserves of an aggregate real or exchange value of not less than Rs. 5 lakh, (b) satisfy the Reserve Bank that their affairs are not being conducted in a manner deterimental to the interest of their depositors, are eligible for inclusion in the Second Schedule to the Reserve Bank of India Act, 1934 and when so included are known as 'Scheduled Banks'.

(2) Banking offices include Registered office, Head office, Central office, Branch, Sub-Branch, Pay office, Sub-pay office, Treasury Pay office, Cash office.

BANKING

District-wise Deposits and Credits of Scheduled Commercial Banks in Haryana as on 31st March

No. 25.2 (` in crore)

District	Number of offices		Deposits		Credits		Credit-Deposit Ratio (%)	
	2011	2012	2011	2012	2011	2012	March, 2011	March,2012
1	2	3	4	5	6	7	8	9
Ambala	156	165	5,897	6,950	2,857	3,142	48.45	45.21
Panchkula	127	143	16,374	12,486	12,078	16,148	73.77	129.33
Yamunanagar	126	131	4,041	4,813	2,667	2,903	66.00	60.32
Kurukshetra	109	122	3,200	3,662	2,510	2,545	78.43	69.49
Kaithal	95	107	1,567	1,805	2,867	2,738	182.94	151.63
Karnal	159	177	4,817	5,804	8,136	8,772	168.91	151.14
Panipat	121	132	4,212	4,665	5,193	6,120	123.29	131.18
Sonipat	156	168	5,366	6,333	2,444	46,076	45.56	727.59
Rohtak	131	135	5,952	6,801	4,179	3,989	70.20	58.65
Jhajjar	91	102	3,118	3,686	1,918	2,368	61.52	64.24
Faridabad	177	204	14,408	16,768	8,346	9,908	57.92	59.09
Palwal	67	75	1,494	1,682	949	1,090	63.51	64.81
Gurgaon	336	375	38,883	48,668	17,378	22,401	44.69	46.03
Mewat	36	41	793	920	365	447	45.98	48.60
Rewari	96	105	3,716	4,257	1,832	1,542	49.29	36.22
Mahendragarh	68	72	1,756	2,047	856	927	48.73	45.29
Bhiwani	124	128	3,051	3,597	2,242	2,524	73.48	70.15
Jind	96	108	1,897	2,134	2,053	2,428	108.18	113.80
Hisar	147	165	5,243	5,567	9,929	9,053	189.38	162.61
Fatehabad	85	97	1,530	1,549	1,546	1,849	101.04	119.42
Sirsa	120	130	2,406	2,509	2,430	2,821	100.98	112.43
Total*	**2,623**	**2,882**	**1,29,721**	**1,46,703**	**92,773**	**1,49,790**	**71.52**	**102.10**

Source :—Reserve Bank of India, Quarterly Handout on Banking Statistics, March, 2011 and March, 2012.

1. * Totals may not tally on account of rounding off.

BANKING

Deposits and Credits of Scheduled Commercial Banks in India as on 31st March

No. 25.3 (` in crore)

District	Name of offices		Deposits		Credits		Credit-Deposits Ratio (%)	
	2011	2012	2011	2012	2011	2012	March, 2011	March,2012
1	2	3	4	5	6	7	8	9
Andhra Pradesh	7,365	7,947	2,92,277	3,46,800	3,21,372	3,82,699	109.96	110.35
Arunachal Pradesh	86	91	5,422	6,119	1,220	1,376	22.50	22.48
Assam	1,504	1,574	59,101	67,455	21,053	25,171	35.62	37.32
Bihar	4,203	4,503	1,19,153	1,41,308	34,568	41,151	29.01	29.12
Chattisgarh	1,382	1,522	57,284	68,917	29,983	36,860	52.34	53.49
Delhi	2,491	2,665	6,40,993	6,86,338	5,58,291	6,54,265	87.10	95.33
Goa	446	482	32,025	36,672	9,302	10,603	29.05	28.91
Gujarat	4,893	5,279	2,61,485	3,06,113	1,73,432	2,13,447	66.33	69.73
Haryana	2,623	2,882	1,29,721	1,46,703	92,773	1,49,790	71.52	102.10
Himachal Pradesh	1,060	1,137	33,004	38,432	13,055	14,283	39.56	37.17
Jammu and Kashmir	1,015	1,077	40,377	49,577	15,000	16,985	37.15	34.26
Jharkhand	1,927	2,118	76,198	88,921	26,697	29,899	35.04	33.63
Karnataka	6,291	6,810	3,49,009	4,11,724	2,53,121	2,91,236	72.53	70.74
Kerala	4,527	4,783	1,70,547	2,00,573	1,22,823	1,51,526	72.02	75.55
Madhya Pradesh	4,315	4,600	1,39,575	1,68,953	83,302	96,572	59.68	57.16
Maharashtra	8,413	9,053	14,71,685	15,93,694	11,96,639	13,87,827	81.31	87.08
Manipur	83	87	3,537	4,235	1,159	1,274	32.76	30.08
Meghalaya	217	231	9,797	11,234	2,351	2,840	23.99	25.28
Mizoram	99	104	2,629	3,428	1,131	1,306	43.01	38.10
Nagaland	93	99	5,265	5,839	1,346	1,563	25.57	26.77
Orissa	2,968	3,196	1,03,225	1,25,420	52,909	58,846	51.26	46.92
Punjab	3,777	4,132	1,53,737	1,74,433	1,18,906	1,42,352	77.34	81.61
Rajasthan	4,352	4,737	1,28,297	1,51,983	1,15,474	1,36,996	90.01	90.14
Sikkim	82	88	3,301	4,147	1,245	1,328	37.70	32.03
Tamilnadu	6,601	7,253	3,43,635	4,01,182	3,92,128	4,66,031	114.11	116.16
Tripura	239	257	8,731	10,461	2,739	3,270	31.37	31.26
Uttarakhand	1,250	1,403	49,180	56,735	17,300	20,206	35.18	35.62
Uttar Pradesh	10,767	11,567	3,73,634	4,34,732	1,62,890	1,91,448	43.60	44.04
West Bengal	5,497	5,796	3,13,348	3,78,078	1,99,582	2,37,699	63.69	62.87
All Union Territories	544	586	50,336	53,944	55,076	52,678	292.34	284.57
India*	89,110	96,059	54,26,510	61,74,147	40,76,868	48,21,527	75.13	78.09

Source :— Reserve Bank of India, Quarterly Handout on Banking Statistics, March, 2011 and March 2012.

1. * Totals may not tally on account of rounding off.

BANKING

Number of Banking Offices in various States per thousand square kilometres of area and per lakh of population

No. 25.4

State	Number of Commercial Bank Offices (As on 31st March 2012) (P)	Area (thousand sq. kms.) Census 2011(P)	Number of Bank Offices (per thousand sq. km. of area)	Population (in lakhs)Census 2011 (P)	Number of Bank offices (per lakh of Population)
1	2	3	4	5	6
Andhra Pradesh	7,947	275	29	847	9
Arunachal Pradesh	91	84	1	14	7
Assam	1,574	78	20	312	5
Bihar	4,503	94	48	1,038	4
Chattisgarh	1,522	135	11	255	6
Delhi	2,665	1	2665	168	16
Goa	482	4	121	15	32
Gujarat	5,279	196	27	604	9
Haryana	2,882	44	66	254	11
Himachal Pradesh	1,137	56	20	68	17
Jammu and Kashmir	1,077	222	5	125	9
Jharkhand	2,118	80	26	330	6
Karnataka	6,810	192	35	611	11
Kerala	4,783	39	123	334	14
Madhya Pradesh	4,600	308	15	726	6
Maharashtra	9,053	308	29	1,124	8
Manipur	87	22	4	27	3
Meghalaya	231	22	11	30	8
Mizoram	104	21	5	11	9
Nagaland	99	16	6	20	5
Orissa	3,196	156	20	419	8
Punjab	4,132	50	83	277	15
Rajasthan	4,737	342	14	686	7
Sikkim	88	7	13	6	15
Tamilnadu	7,253	130	56	721	10
Tripura	257	11	23	37	7
Uttarakhand	1,403	54	26	101	14
Uttar Pradesh	11,567	241	48	1,996	6
West Bengal	5,796	89	65	913	6
All Union Territories	586	10	59	33	18
All India*	96,059	3,287	29	12,102	8

Source :— Reserve Bank of India, Quarterly Handout on Banking Statistics, March, 2012.

* Totals may not tally on account of rounding off.

(P) Provisional

SECTION XXVI

PUBLIC FINANCE

This section contains data on Public Finance of Haryana Government. Figures in this section have been taken from the Haryana Government Budget Documents and Regional Director, National Savings, Haryana.

Tables 26.1 to 26.4 present information on the revenue receipts and revenue expenditure of Haryana Government.

Table 26.5 shows data on capital receipts of Haryana Government.

Table 26.6 shows data on capital expenditure of Haryana Government.

Tables 26.7 to 26.8 present information regarding Public Account of Haryana Government (receipts and disbursement).

Table 26.9 shows the financial position of Haryana Government.

Table 26.10 shows the purpose classification of Budgetary Expenditure of Administrative Departments of Haryana Government.

Table 26.11 shows the economic classification of Haryana Government Budgetary Expenditure.

Table 26.12 gives an account of Small Saving Schemes.

PUBLIC FINANCE

Tax Revenue of Haryana Government

No. 26.1 (` in crore)

Item	2009-10	2010-11	2011-12 (Revised Estimates)	2012-13 (Budget Estimates)
1	2	3	4	5
(A) State's own Tax Revenue	13219.50	16790.37	21015.46	23873.28
	(88.17)	(87.94)	(88.37)	(88.25)
1. Taxes on Agricultural Income	0.00	0.00	0.00	0.00
	(0.00)	(0.00)	(0.00)	(0.00)
2. Taxes on Property and Capital Transactions (i to ii)	1302.99	2,329.30	2814.66	3015.28
	(8.69)	(12.20)	(11.84)	(11.15)
(i.) Stamps and Registration	1293.56	2319.28	2800.00	3000.00
	(8.63)	(12.15)	(11.78)	(11.09)
(ii.) Land Revenue	9.43	10.02	14.66	15.28
	(0.06)	(0.05)	(0.06)	(0.06)
3. Taxes on Commodities and Services (i to viii)	11916.51	14461.07	18200.80	20858.00
	(79.48)	(75.74)	(76.53)	(77.10)
(i.) Sales Tax	9032.37	11,082.01	14100.00	16450.00
	(60.24)	(58.04)	(59.29)	(60.81)
(ii.) State Excise	2059.02	2365.81	2800.00	3000.00
	(13.73)	(12.39)	(11.78)	(11.09)
(iii.) Taxes on Vehicles	277.07	457.36	700.00	750.00
	(1.85)	(2.40)	(2.94)	(2.77)
(iv.) Taxes on Goods and Passengers	391.45	387.14	410.00	450.00
	(2.61)	(2.03)	(1.72)	(1.66)
(v.) Taxes and Duties on Electricity	119.58	130.27	145.00	160.00
	(0.80)	(0.68)	(0.61)	(0.59)
(vi.) Entertainment Tax	35.55	35.09	37.95	40.00
	(0.24)	(0.18)	(0.16)	(0.15)
(vii.) Receipts under the Sugar cane (Regulations supply and Purchase Control)	1.47	1.95	7.85	8.00
	(0.01)	(0.01)	(0.03)	(0.03)
(viii.) Other Receipts	0.00	1.44	0.00	0.00
	(0.00)	(0.01)	(0.00)	(0.00)

PUBLIC FINANCE

Tax Revenue of Haryana Government

No. 26.1 (Concld.) (` in crore)

Item	2009-10	2010-11	2011-12 (Revised Estimates)	2012-13 (Budget Estimates)
1	2	3	4	5
(B) Share in Central Taxes (1 to 8)	1774.47	2301.75	2765.11	3179.90
	(11.83)	(12.06)	(11.63)	(11.75)
1. Taxes on income other than Corporation Tax	406.78	475.45	549.50	631.93
	(2.71)	(2.49)	(2.31)	(2.33)
2. Union Excise Duties	200.04	292.81	357.07	410.63
	(1.33)	(1.54)	(1.50)	(1.52)
3. Corporation Tax	730.23	899.72	1117.21	1284.79
	(4.87)	(4.71)	(4.70)	(4.75)
4. Tax on Wealth	1.65	1.85	2.10	2.42
	(0.01)	(0.01)	(0.01)	(0.01)
5. Customs	248.34	402.51	468.17	538.39
	(1.66)	(2.11)	(1.97)	(1.99)
6. Service Tax	187.33	229.41	271.06	311.74
	(1.25)	(1.20)	(1.14)	(1.15)
7. Other Taxes on Income & Expenditure @	0.00	0.00	0.00	0.00
	(0.00)	(0.00)	(0.00)	(0.00)
8. Others*	0.10	0.00	0.00	0.00
	(**)	(0.00)	(0.00)	(0.00)
Total Tax Revenue (A+B)	14993.97	19092.12	23780.57	27053.18
	(100.00)	(100.00)	(100.00)	(100.00)

Source :—State Budget Documents/Department of Economic & Statistical Analysis, Haryana.

Note :—Figures in brackets are percentage to total tax revenue.

* Net proceeds assigned to state by the centre, given under the Head--'Other Taxes and Duties on Commodities and Services' included in share in central taxes instead of state's own tax revenue.

@ Adjustment of excess share of previous year.

** Percentage is negligible.

PUBLIC FINANCE

Non-Tax Revenue of Haryana Government

No. 26.2 (` in crore)

Item	2009-10	2010-11	2011-12 (Revised Estimates)	2012-13 (Budget Estimates)
1	2	3	4	5
(C) State's own Non-Tax Revenue (1 to 5)	2741.40	3420.94	4522.61	4804.54
	(45.70)	(52.86)	(46.59)	(46.76)
1. Interest Receipts (i to iv)	667.89	689.34	899.59	1080.04
	(11.13)	(10.65)	(9.27)	(10.51)
(i.) Departmental Commercial Undertakings	569.17	594.30	729.71	899.96
	(9.49)	(9.18)	(7.52)	(8.76)
(ii.) Public Sector and other Undertakings	15.56	8.76	24.87	25.50
	(0.26)	(0.13)	(0.26)	(0.25)
(iii.) Realised on investment of cash balances	25.40	40.59	55.62	60.75
	(0.42)	(0.63)	(0.57)	(0.59)
(iv.) Others	57.76	45.69	89.39	93.83
	(0.96)	(0.71)	(0.92)	(0.91)
2. Dividends and Profits	9.60	2.48	9.42	9.31
	(0.16)	(0.04)	(0.10)	(0.09)
3. General Services	271.80	216.34	283.14	292.40
	(4.53)	(3.34)	(2.91)	(2.85)
4. Social Services (i to vii)	502.31	1363.56	1580.16	1729.44
	(8.37)	(21.07)	(16.28)	(16.83)
(i.) Education, Sports, Art & Culture	285.10	270.37	296.16	386.41
	(4.75)	(4.18)	(3.05)	(3.76)
(ii.) Medical and Public Health	30.23	47.06	99.44	109.63
	(0.50)	(0.72)	(1.02)	(1.07)
(iii.) Water supply & Sanitation	30.02	40.03	40.00	42.00
	(0.50)	(0.62)	(0.41)	(0.41)
(iv.) Urban Development	133.69	974.54	1100.00	1150.00
	(2.23)	(15.06)	(11.33)	(11.19)
(v.) Labour and Employment	15.00	14.84	17.00	17.85
	(0.25)	(0.23)	(0.18)	(0.17)
(vi.) Social Security and Welfare	4.47	11.55	21.82	17.37
	(0.08)	(0.18)	(0.23)	(0.17)
(vii.) Others	3.80	5.17	5.74	6.18
	(0.06)	(0.08)	(0.06)	(0.06)

PUBLIC FINANCE

Non-Tax Revenue of Haryana Government

No. 26.2 (Contd.) (` in crore)

Item	2009-10	2010-11	2011-12 (Revised Estimates)	2012-13 (Budget Estimates)
1	2	3	4	5
5. Economic Services (i to xii)	1289.80	1149.22	1750.30	1693.35
	(21.51)	(17.76)	(18.03)	(16.48)
(i.) Crop Husbandry	4.70	5.74	6.00	6.30
	(0.08)	(0.09)	(0.06)	(0.06)
(ii.) Animal Husbandry	4.45	1.32	4.00	4.12
	(0.07)	(0.02)	(0.04)	(0.04)
(iii.) Forestry and Wild life	56.14	44.32	45.00	45.00
	(0.94)	(0.68)	(0.46)	(0.44)
(iv.) Co-operation	6.87	5.02	6.15	6.45
	(0.11)	(0.08)	(0.06)	(0.06)
(v.) Other Rural Development Programmes	11.83	10.94	11.50	12.06
	(0.20)	(0.17)	(0.12)	(0.12)
(vi.) Major, medium and minor Irrigation	218.74	202.39	640.77	194.72
	(3.65)	(3.13)	(6.60)	(1.90)
(vii.) Industries and Village and Small Industries	2.17	2.88	5.75	5.66
	(0.04)	(0.04)	(0.06)	(0.06)
(viii.) Non-Ferrous, mining and metallurgical Industries	247.49	82.59	90.00	225.00
	(4.13)	(1.28)	(0.93)	(2.19)
(ix.) Power	2.57	2.80	3.10	3.20
	(0.04)	(0.04)	(0.03)	(0.03)
(x.) Road and Bridges	17.38	10.89	18.00	20.00
	(0.29)	(0.17)	(0.19)	(0.19)
(xi.) Road Transport	699..57	761.73	900.00	1150.00
	(11.66)	(11.77)	(9.27)	(11.19)
(xii.) Others	17.89	18.60	20.03	20.84
	(0.30)	(0.29)	(0.21)	(0.20)
(D) Grant-in-aid from Central Government (1 to 4)	3257.29	3050.62	5184.46	5470.25
	(54.30)	(47.14)	(53.41)	(53.24)
1. State Plan Schemes	920.37	749.74	1496.98	1512.57
	(15.34)	(11.58)	(15.42)	(14.72)
2. Centrally Sponsored Plan Schemes	668.72	447.11	1291.70	1401.32
	(11.15)	(6.91)	(13.31)	(13.64)

PUBLIC FINANCE

Non-Tax Revenue of Haryana Government

No. 26.2 (Concld.) (` in crore)

Item	2009-10	2010-11	2011-12 (Revised Estimates)	2012-13 (Budget Estimates)
1	3	4		5
3. Non-Plan Grants	1617.33	1765.98	1928.36	2022.07
	(26.96)	(27.29)	(19.87)	(19.68)
4. Central Plan Schemes	50.87	87.79	467.42	534.29
	(0.85)	(1.36)	(4.81)	(5.20)
Total Non-tax Revenue (C+D)	**5,998.69**	**6471.56**	**9707.07**	**10274.79**
	(100.00)	**(100.00)**	**(100.00)**	**(100.00)**
Total Tax Revenue (From Table No. 26.1)	**14,993.97**	**19092.12**	**23780.57**	**27053.18**
Total Revenue Receipts	**20,992.66**	**25563.68**	**33487.64**	**37327.97**

Source :—State Budget Documents/Department of Economic and Statistical Analysis, Haryana.

Note :—Figures in brackets are percentage to total non-tax revenue.

PUBLIC FINANCE

Developmental Revenue Expenditure of Haryana Government

No. 26.3 (` in crore)

Item	2009-10	2010-11	2011-12 (Revised Estimates)	2012-13 (Budget Estimates)
	2	3	4	5
(A) Social Services (1 to 14)	9902.22	10904.08	14869.71	15934.80
	(56.80)	(57.69)	(59.35)	(58.41)
1. General Education	4922.31	5597.09	6568.12	8197.58
	(28.24)	(29.61)	(26.21)	(30.05)
2. Technical Education	206.38	195.26	397.80	307.55
	(1.18)	(1.03)	(1.59)	(1.13)
3. Art and Culture	6.61	8.08	14.55	10.65
	(0.04)	(0.04)	(0.06)	(0.04)
4. Sports and Youth Services	71.24	96.37	116.62	123.87
	(0.41)	(0.51)	(0.47)	(0.45)
5. Medical & Public Health	927.05	965.44	1302.45	1515.67
	(5.32)	(5.11)	(5.20)	(5.56)
6. Family Welfare	94.90	102.95	117.75	133.35
	(0.54)	(0.55)	(0.47)	(0.49)
7. Water Supply and Sanitation	743.34	866.21	1429.86	1056.54
	(4.26)	(4.58)	(5.71)	(3.87)
8. Urban Development	334.02	322.17	1482.42	1341.00
	(1.92)	(1.71)	(5.92)	(4.92)
9. Welfare of SC, ST and other Backward Classes	161.31	199.73	343.56	206.90
	(0.93)	(1.06)	(1.37)	(0.76)
10. Housing	16.54	23.37	18.75	20.43
	(0.09)	(0.12)	(0.07)	(0.07)
11. Labour and Employment	186.37	214.52	233.92	254.15
	(1.07)	(1.14)	(0.93)	(0.93)
12. Social Security and Welfare	1795.84	1862.56	2235.09	2218.81
	(10.30)	(9.85)	(8.92)	(8.13)
13. Relief on account of Natural Calamities	209.13	280.05	381.12	268.49
	(1.20)	(1.48)	(1.52)	(0.98)
14. Others	227.18	170.28	227.70	279.81
	(1.30)	(0.90)	(0.91)	(1.03)

PUBLIC FINANCE

Developmental Revenue Expenditure of Haryana Government

No. 26.3 (Contd.) (` in crore)

Item	2009-10	2010-11	2011-12 (Revised Estimates)	2012-13 (Budget Estimates)
1	2	3	4	5
(B) Economic Services (1 to 11)	7529.91	7996.73	10185.99	11347.74
	(43.20)	(42.31)	(40.65)	(41.59)
1. General Economic Services	305.71	201.05	282.79	414.59
	(1.75)	(1.06)	(1.13)	(1.52)
2. Agriculture and Allied Services (i to x)	1122.33	1360.74	1665.57	1840.32
	(6.44)	(7.20)	(6.65)	(6.75)
(i.) Crop Husbandry	331.47	426.41	550.92	576.50
	(1.90)	(2.26)	(2.20)	(2.11)
(ii.) Soil and Water Conservation	50.61	42.64	48.14	56.28
	(0.29)	(0.23)	(0.19)	(0.21)
(iii.) Animal Husbandry	292.91	301.33	371.78	463.92
	(1.68)	(1.59)	(1.48)	(1.70)
(iv.) Dairy Development	3.55	3.27	2.67	1.50
	(0.02)	(0.02)	(0.01)	(0.01)
(v.) Fisheries	24.17	24.62	23.21	29.33
	(0.14)	(0.13)	(0.09)	(0.11)
(vi.) Forestry and Wild Life	175.88	194.49	225.34	253.05
	(1.01)	(1.03)	(0.90)	(0.93)
(vii.) Food, Storage and Warehousing	9.92	12.05	13.17	16.66
	(0.06)	(0.06)	(0.05)	(0.06)
(viii.) Agriculture Research and Education	160.64	187.51	244.16	254.12
	(0.92)	(0.99)	(0.98)	(0.93)
(ix.) Co-operation	71.61	166.69	184.67	186.89
	(0.41)	(0.88)	(0.74)	(0.68)
(x.) Other Agricultural Programmes	1.57	1.73	1.51	2.07
	(0.01)	(0.01)	(0.01)	(0.01)
3. Rural Development	869.11	967.86	1165.92	1338.13
	(4.99)	(5.12)	(4.65)	(4.90)
4. Irrigation and Flood Control	858.47	900.74	1408.03	1448.90
	(4.93)	(4.77)	(5.62)	(5.31)
5. Energy	2787.86	2955.78	3592.09	3890.72
	(15.99)	(15.64)	(14.34)	(14.26)
6. Industries, Village and Small Industries	56.90	74.23	96.68	100.92
	(0.33)	(0.39)	(0.38)	(0.37)
7. Non-Ferrous Mining and Metallurgical Industries	12.91	15.17	15.02	16.16
	(0.07)	(0.08)	(0.06)	(0.06)

PUBLIC FINANCE

Developmental Revenue Expenditure of Haryana Government

No. 26.3 (Concld.) (` in crore)

Item	2009-10	2010-11	2011-12 (Revised Estimates)	2012-13 (Budget Estimates)
1	2	3	4	5
8. Civil Aviation	1.39	1.50	3.17	1.70
	(0.01)	(0.01)	(0.01)	(0.01)
9. Science, Technology and Environment	35.09	15.18	26.80	32.57
	(0.20)	(0.08)	(0.11)	(0.12)
10. Road & Bridges	522.80	430.43	764.32	858.03
	(3.00)	(2.28)	(3.05)	(3.14)
11. Road Transport	957.34	1074.05	1165.60	1405.70
	(5.49)	(5.68)	(4.65)	(5.15)
Total Developmental Revenue Expenditure (A+B)	17432.13	18900.81	25055.70	27282.54
	(100.00)	(100.00)	(100.00)	(100.00)

Source :—State Budget Documents/Department of Economic and Statistical Analysis, Haryana.

Note :—Figures in brackets are percentage to the total developmental revenue expenditure.

PUBLIC FINANCE

Non-Developmental Revenue Expenditure of Haryana Government

No. 26.4 (` in crore)

Item	2009-10	2010-11	2011-12 (Revised Estimates)	2012-13 (Budget Estimates)
1	2	3	4	5
1. Organs of State	296.76	367.63	507.38	500.78
	(3.83)	(3.94)	(4.69)	(4.06)
2. Fiscal Services	231.58	249.82	260.01	274.29
	(2.99)	(2.68)	(2.40)	(2.23)
3. Interest Payment and Servicing of Debt (A+B)	2809.01	3424.24	4495.45	5476.79
	(36.22)	(36.71)	(41.51)	(44.41)
(A) Appropriation for Reduction Avoidance of Debt	72.48	105.68	150.89	215.99
	(0.93)	(1.13)	(1.39)	(1.75)
(B) Interest Payments (i to iv)	2736.53	3318.56	4344.56	5260.80
	(35.29)	(35.58)	(40.12)	(42.66)
(i.) Interest on Loans from the Central Govt.	106.41	147.91	143.71	173.71
	(1.37)	(1.59)	(1.33)	(1.41)
(ii.) Interest on Internal Debt (a to d)	2058.54	2541.28	3492.88	4302.36
	(26.55)	(27.24)	(32.25)	(34.89)
(a) Interest on Market Loans	624.03	1007.30	1346.69	2084.51
	(8.05)	(10.80)	(12.43)	(16.91)
(b) Interest on Spl. Securities issued to NSS Fund of GOI by State Govt.	1026.36	1078.15	1169.45	1172.94
	(13.24)	(11.56)	(10.80)	(9.51)
(c) Interest on ways and means Advances from R.B.I.	0.05	1.15	100.00	100.00
	(**)	(0.01)	(0.92)	(0.81)
(d) Others	408.10	454.68	876.74	944.91
	(5.26)	(4.87)	(8.10)	(7.66)
(iii.) Interest on Small Savings Provident Funds, etc.	543.67	602.34	674.56	752.50
	(7.01)	(6.46)	(6.23)	(6.10)
(iv.) Others	27.91	27.03	33.41	32.23
	(0.36)	(0.29)	(0.31)	(0.26)
4. Administrative Services (i to v)	2026.85	2191.18	2315.31	2608.20
	(26.13)	(23.49)	(21.38)	(21.15)
(i.) District Administration	102.79	114.48	128.90	135.18
	(1.33)	(1.23)	(1.19)	(1.10)
(ii.) Police	1390.16	1569.94	1637.67	1880.30
	(17.92)	(16.83)	(15.12)	(15.25)

PUBLIC FINANCE

Non-Developmental Revenue Expenditure of Haryana Government

No. 26.4 (Concld.) (` in crore)

Item	2009-10	2010-11	2011-12 (Revised Estimates)	2012-13 (Budget Estimates)
1	2	3	4	5
(iii.) Public Works	264.48	207.70	230.74	255.07
	(3.41)	(2.22)	(2.13)	(2.07)
(iv.) Secretariat General Services	78.33	86.50	88.59	94.05
	(1.01)	(0.93)	(0.82)	(0.76)
(v.) Others	191.09	212.56	229.41	243.60
	(2.46)	(2.28)	(2.12)	(1.97)
5. Pensions and Miscellaneous General Services	2,391.14	3095.27	3251.16	3471.38
	(30.83)	(33.18)	(30.02)	(28.15)
I. Total Non-Developmental Revenue Expenditure	7,755.34	9328.14	10829.31	12331.44
	(100.00)	(100.00)	(100.00)	(100.00)
II. Total Developmental Revenue Expenditure From (Table No. 26.3)	17,432.13	18900.81	25055.70	27282.54
III. Compensation and Assignments to Local Bodies and Panchayati Raj Institutions	69.91	81.24	164.24	169.54
Total Revenue Expenditure (I+II+III)	25,257.38	28310.19	36049.25	39783.52

Source :—State Budget Documents/Department of Economic and Statistical Analysis, Haryana.

Note :—Figures in brackets are percentage to the total Non-Developmental Revenue Expenditure.

** Percentage is negligible.

PUBLIC FINANCE

Capital Receipts of Haryana Government

No. 26.5 (` in crore)

Item	2009-10	2010-11	2011-12 (Revised Estimates)	2012-13 (Budget Estimates)
1	2	3	4	5
1. Recoveries of Loans	212.84	233.04	300.97	374.43
	(3.59)	(3.81)	(4.69)	(5.07)
2. Other Loans	9.39	8.00	17.47	19.71
	(0.16)	(0.13)	(0.27)	(0.27)
3. Public Debt. (Net) (i + ii)	5,709.40	5871.65	6105.27	6986.36
	(96.25)	(96.06)	(95.04)	(94.66)
(i.) Internal Debt of the State Government (Net)	5,743.56	5687.94	5998.20	6682.09
	(96.83)	(93.05)	(93.37)	(90.54)
(ii.) Loans & Advances from Central Govt. (Net)	(–)34.16	183.71	107.07	304.27
	(–)(0.58)	(3.01)	(1.67)	(4.12)
Total	**5,931.63**	**6112.69**	**6423.71**	**7380.50**
	(100.00)	**(100.00)**	**(100.00)**	**(100.00)**

Source :—State Budget Documents/Department of Economic and Statistical Analysis, Haryana.

Note :—Figures in brackets are percentage to total.

PUBLIC FINANCE

Capital Expenditure of Haryana Government

No. 26.6 (` in crore)

Item	2009-10	2010-11	2011-12 (Revised Estimates)	2012-13 (Budget Estimates)
1	2	3	4	5
I Capital Outlay (A+B)	5218.48	4031.10	4695.34	4661.32
	(86.28)	(84.81)	(86.33)	(84.21)
(A) Developmental (a+b)	5031.11	3832.16	4440.10	4433.31
	(83.18)	(80.63)	(81.64)	(80.09)
(a) Social Services (1 to 8)	1070.00	1229.71	1742.79	1857.98
	(17.69)	(25.87)	(32.05)	(33.57)
1. Education, Sports, Art and culture	113.71	75.68	102.54	63.93
	(1.88)	(1.59)	(1.89)	(1.15)
2. Medical & Public Health,	74.59	18.51	66.71	4.01
	(1.23)	(0.39)	(1.23)	(0.07)
3. Water Supply & Sanitation	741.90	698.16	1010.22	1156.10
	(12.27)	(14.69)	(18.58)	(20.89)
4. Housing	27.39	16.78	16.00	110.00
	(0.45)	(0.35)	(0.29)	(1.99)
5. Welfare of SC/ST and other Backward Classes	2.80	2.66	2.84	2.63
	(0.05)	(0.06)	(0.05)	(0.05)
6. Social Security and Welfare	17.59	7.81	26.55	28.38
	(0.29)	(0.16)	(0.49)	(0.51)
7. Other Social Services	92.02	410.11	517.93	492.93
	(1.52)	(8.63)	(9.52)	(8.91)
8. Family Welfare	0.00	0.00	0.00	0.00
	(0.00)	(0.00)	(0.00)	(0.00)
(b) Economic Services (1 to 8)	3961.11	2602.45	2697.31	2575.33
	(65.49)	(54.76)	(49.59)	(46.52)
1. General Economic Services	25.95	18.20	20.00	22.00
	(0.43)	(0.38)	(0.37)	(0.40)
2. Agriculture and Allied Services (i to iv)	1031.06	196.82	(-)54.70	(-)174.44
	(17.05)	(4.14)	(-)(1.01)	(-)(3.15)
(i.) Food Storage and Warehousing	1014.59	185.89	(-)71.98	(-)192.59
	(16.78)	(3.91)	(-)(1.33)	(-)(3.48)
(ii.) Co-operation	16.39	10.54	16.78	17.85
	(0.27)	(0.22)	(0.31)	(0.32)
(iii.) Fisheries	0.08	0.39	0.50	0.30
	(**)	(0.01)	(0.01)	(0.01)
(iv.) Forestry & wild life	0.00	0.00	0.00	0.00
	(0.00)	(0.00)	(0.00)	(0.00)

PUBLIC FINANCE

Capital Expenditure of Haryana Government

No. 26.6 (Contd.) (` in crore)

Item	2009-10	2010-11	2011-12 (Revised Estimates)	2012-13 (Budget Estimates)
1	2	3	4	5
3. Irrigation and Flood Control	756.36	760.61	623.40	518.00
	(12.50)	(16.00)	(11.46)	(9.36)
4. Energy/Power Projects	898.82	653.95	922.60	910.63
	(14.86)	(13.76)	(16.97)	(16.45)
5. Industries and Minerals	1.69	0.67	20.18	2.45
	(0.03)	(0.02)	(0.37)	(0.04)
6. Civil Aviation	3.82	1.97	1.80	1.39
	(0.06)	(0.04)	(0.03)	(0.02)
7. Roads & Bridges	1,164.15	866.75	1059.98	1190.00
	(19.25)	(18.24)	(19.49)	(21.50)
8. Road Transport	79.26	103.48	104.05	105.30
	(1.31)	(2.18)	(1.91)	(1.90)
(B) Non-Developmental (General Services)	187.37	198.94	255.24	228.01
	(3.10)	(4.18)	(4.69)	(4.12)
II Loans & Advances (C+D)	829.69	721.87	743.18	874.09
	(13.72)	(15.19)	(13.67)	(15.79)
(C) Developmental (a+b)	714.78	622.54	568.85	688.51
	(11.82)	(13.10)	(10.46)	(12.44)
(a) Social Services (i to iii)	492.31	336.09	138.10	169.06
	(8.14)	(7.07)	(2.54)	(3.05)
(i.) Loans to Govt. Servant for Housing	74.70	89.27	138.10	169.06
	(1.24)	(1.88)	(2.54)	(3.05)
(ii.) Urban Development	417.61	246.82	0.00	0.00
	(6.90)	(5.19)	(0.00)	(0.00)
(iii.) Welfare of SC/ST and other Backward Classes	0.00	0.00	0.00	0.00
	(0.00)	(0.00)	(0.00)	(0.00)

PUBLIC FINANCE

Capital Expenditure of Haryana Government

No. 26.6 (Concld.) (` in crore)

Item	2009-10	2010-11	2011-12 (Revised Estimates)	2012-13 (Budget Estimates)
1	2	3	4	5
(b) Economic Services (i to iv)	222.47	286.45	430.75	519.45
	(3.68)	(6.03)	(7.92)	(9.39)
(i.) Agriculture & Allied Activities	1.74	0.41	101.50	19.54
	(0.03)	(0.01)	(1.87)	(0.35)
(ii.) Rural Development	0.83	0.17	3.37	3.54
	(0.01)	(**)	(0.06)	(0.07)
(iii.) Energy/Power Projects	123.54	223.56	228.00	436.37
	(2.04)	(4.71)	(4.19)	(7.88)
(iv.) Industry and Minerals	96.36	62.31	97.88	60.00
	(1.60)	(1.31)	(1.80)	(1.09)
(D) Non Developmental (Loan to Govt. Servant other than Housing	114.91	99.33	174.33	185.58
	(1.90)	(2.09)	(3.21)	(3.35)
Total Capital Expenditure (I + II)	6,048.17	4752.97	5438.52	5535.41
	(100.00)	(100.00)	(100.00)	(100.00)

Source :—State Budget Documents/Department of Economic and Statistical Analysis, Haryana.

Note :—Figures in brackets are percentage to the total Capital Expenditure.

PUBLIC FINANCE

Public Account of Haryana Government (Receipts)

No. 26.7 (` in crore)

Item	2009-10	2010-11	2011-12 (Revised Estimates)	2012-13 (Budget Estimates)
1	2	3	4	5
Public Accounts				
(1) Small Savings Provident Funds etc.	1870.32	1964.13	2195.09	2418.88
	(3.44)	(3.95)	(3.06)	(3.14)
(2) Reserve Fund	419.80	540.01	550.42	490.90
	(0.77)	(1.09)	(0.77)	(0.64)
(3) Deposits and Advances	7,312.84	8350.14	8502.45	7610.63
	(13.43)	(16.80)	(11.87)	(9.89)
(4) Suspense and Miscellaneous	39316.31	33488.29	55862.17	61448.39
	(72.21)	(67.38)	(78.00)	(79.88)
(5) Remittances	5,526.75	5360.62	4510.35	4961.39
	(10.15)	(10.78)	(6.30)	(6.45)
Total (1 to 5)	54,446.02	49703.19	71620.48	76930.19
	(100.00)	(100.00)	(100.00)	(100.00)

Source :—State Budget Documents/Department of Economic and Statistical Analysis, Haryana.

Note :—Figures in brackets are percentage to total.

PUBLIC FINANCE

Public Account of Haryana Government (Disbursement)

No. 26.8 (` in crore)

Item	2009-10	2010-11	2011-12 (Revised Estimates)	2012-13 (Budget Estimates)
1	2	3	4	5
Public Accounts				
(1) Small Savings Provident Funds etc.	1008.40	1216.33	1254.09	1377.20
	(1.99)	(2.48)	(1.80)	(1.82)
(2) Reserve Fund	458.93	531.08	549.96	488.14
	(0.91)	(1.08)	(0.79)	(0.64)
(3) Deposits and Advances	6786.20	8033.49	7188.10	7265.01
	(13.41)	(16.41)	(10.31)	(9.57)
(4) Suspense and Miscellaneous	36530.33	34124.16	56292.68	61921.94
	(72.21)	(69.70)	(80.78)	(81.59)
(5) Remittances	5809.71	5055.54	4401.51	4841.67
	(11.48)	(10.33)	(6.32)	(6.38)
Total (1 to 5)	50593.57	48960.60	69686.34	75893.96
	(100.00)	(100.00)	(100.00)	(100.00)

Source :—State Budget Documents/Department of Economic and Statistical Analysis, Haryana.

Note :—Figures in brackets are percentage to total.

PUBLIC FINANCE

Financial Position of Haryana Government

No. 26.9 (` in crore)

Item	2009-10	2010-11	2011-12 (Revised Estimates)	2012-13 (Budget Estimates)
1	2	3	4	5
1. Opening Balance—				
According to books of—				
(a) A.G.	(–)602.85	(–)1131.66	(–)1775.85	(–)1418.14
(b) R.B.I.	(–)602.41	(–)1124.41	(–)1771.03	(–)1413.32
2. Revenue Account—				
(a) Receipts	20,992.66	25563.68	33487.63	37327.97
(b) Expenditure	25,257.38	28310.19	36049.25	39783.52
(c) Surplus / Deficit	(–)4264.72	(–)2746.51	(–)2561.62	(–)2455.55
3. Miscellaneous Capital Receipts	9.39	8.00	17.47	19.72
4. Capital Outlay	5,218.48	4031.10	4695.34	4661.31
5. Public Debt —				
Debt incurred	8,455.37	10513.21	14060.94	16207.44
Repayments	2,745.97	4641.56	7955.67	9221.08
Net	(+)5,709.40	(+)5871.65	(+)6105.27	(+)6986.36
6. Loans and Advances—				
Advances	829.69	721.87	743.18	874.10
Recoveries	212.84	233.05	300.97	374.42
Net	(–)616.85	(–)488.82	(-)442.21	(–)499.68
7. Inter State Settlement	—	—	—	—
8. Appropriation to Contingency Fund	—	190.00	—	—
9. Contingency Fund (Net)	—	(+)190.00	—	—
10. Small Savings, Provident Fund etc. (Net)	(+)861.92	(+)747.80	(+)941.00	(+)1041.68
11. Deposits and Advances, Reserve Funds and Suspense & Misc. (Net)	(+)3,273.49	(–)310.29	(+)884.31	(–)125.18
12. Remittances (Net)	(–)282.96	(+)305.08	(+)108.83	(+)119.72
13. Net (On year's account)	(–)528.81	(–)644.19	(+)357.71	(+)425.76
14. Closing Balanace— According to books of —				
(a) A.G.	1,131.66	(–)1775.85	(–)1418.14	(–)992.38
(b) R.B.I.	(–)1,124.41	(–)1771.03	(–)1413.32	(–)987.56

Source :—State Budget Documents/Department of Economic and Statistical Analysis, Haryana.

PUBLIC FINANCE

Budgetary Expenditure of Administrative Departments of Haryana Government—Purpose Classification

No. 26.10 (` in lakh)

Item	2009-10	2010-11	2011-12 (Revised Estimates)	2012-13 (Budget Estimates)
1	2	3	4	5
1. General Public Services	3,67,208	3,90,313	4,42,609	4,85,287
1.1 General Administration, Public Order & Safety	3,63,266	3,88,155	4,39,244	4,81,463
1.2 General Research	3,942	2,158	3,365	3,824
2. Civil Defence	2,065	2,092	1,552	1,592
3. Education Affairs and Services	6,29,906	7,31,484	8,89,499	10,33,697
(i.) Administration, Regulation and Research	17,813	16,833	25,959	28,551
(ii.) Schools, University & Institutions	6,12,093	7,14,651	8,63,540	10,05,146
4. Health Affairs and Services	1,26,786	1,11,543	1,35,420	1,53,785
(i.) Administration, Regulation and Research	5,697	8,432	9,398	10,431
(ii.) Hospitals, Clinics and other Health Services	1,21,089	1,03,111	1,26,022	1,43,354
5. Welfare Affairs and Services	2,60,758	2,26,533	2,80,731	2,84,652
6. Housing and Community Amenity Affairs and Services	1,90,878	2,16,881	3,46,699	3,57,939
7. Cultural, Recreational and Religious Affairs and Services	12,953	15,549	17,916	19,245
8. Economic Affairs and Services	8,97,944	9,75,798	12,46,090	13,49,270
8.1 General Administration, Regulation and Research	19,580	24,122	24,589	26,707
8.2 Agriculture, Forestry, Fisheries and Hunting	1,12,472	1,94,372	2,19,611	2,82,686

PUBLIC FINANCE

Budgetary Expenditure of Administrative Departments of Haryana Government—Purpose Classification

No. 26.10 (Concld.) (` in lakh)

Item	2009-10	2010-11	2011-12 (Revised Estimates)	2012-13 (Budget Estimates)
1	2	3	4	5
8.3 Mining, Manufacturing and Construction	13,671	18,267	26,792	19,777
8.4 Electricity, Gas, Steam and Other Sources of Energy	3,80,770	3,83,053	4,73,992	5,23,695
8.5 Drinking Water Supply	1,45,147	1,50,980	2,38,003	2,15,686
8.6 Transport and Communication	2,07,331	1,76,232	2,17,504	2,35,641
8.7 Other Economic Services	18,973	28,772	45,599	45,078
9. Environmental Protection	410	374	360	609
10. Relief on Calamities	11,713	61,695	22,082	25,662
11. Interest	2,57,847	3,10,369	4,31,485	5,23,584
Total Administrative Department	**27,58,468**	**30,42,631**	**38,14,443**	**42,35,322**
Total Departmental Commercial undertaking	**2,82,128**	**3,10,497**	**3,54,052**	**3,77,465**
Total Expenditure	**30,40,596**	**33,53,128**	**41,68,495**	**46,12,787**

Source :—State Budget Documents/Department of Economic and Statistical Analysis, Haryana.

PUBLIC FINANCE

Budgetary Expenditure of Haryana Government—Economic Classification

No. 26.11 (` in lakh)

Item		2009-10	2010-11	2011-12 (Revised Estimates)	2012-13 (Budget Estimates)
1		2	3	4	5
I	Administrative Departments (1 to 10)	27,58,468	30,42,631	38,14,443	42,35,322
1.	Consumption Expenditure	11,70,360	13,15,902	15,09,844	17,05,971
(i.)	Compensation of Employees	10,29,179	11,71,009	12,70,906	14,97,610
(ii.)	Net Purchase of Commodities and Services	1,41,181	1,44,893	2,38,938	2,08,361
2.	Gross Capital Formation	2,73,409	2,63,694	3,45,105	3,68,956
3.	Current Transfers	3,53,130	4,35,351	5,51,254	5,71,777
4.	Subsidy	3,08,871	3,28,691	4,03,066	4,35,054
5.	Inputd Subsidy	93,660	1,27,592	1,23,942	1,68,550
6.	Interest	2,57,847	3,10,369	4,31,485	5,23,584
7.	Capital Transfers	1,25,763	1,20,795	2,77,252	2,79,837
8.	Purchase of Financial Assets	91,241	66,128	94,834	91,596
9.	Loans and Advances	82,969	72,187	74,318	87,409
10.	Net Purchase of Physical Assets	1,218	1,922	3,343	2,588

PUBLIC FINANCE

Budgetary Expenditure of Haryana Government—Economic Classification

No. 26.11 (Concld.) (` in lakh)

Item	2009-10	2010-11	2011-12 (Revised Estimates)	2012-13 (Budget Estimates)
1	2	3	4	5
II Departmental Commercial Undertakings (1 to 6)	2,82,128	3,10,497	3,54,052	3,77,465
1. Purchase of Commodities and Services including maintenance	73,051	40,278	86,505	99,628
2. Compensation of Employees	82,741	1,45,368	1,55,152	1,64,820
3. Consumption of Fixed Capital	3,223	3,294	3,195	3,398
4. Interest	36,280	40,395	37,971	39,996
5. Gross Capital Formation	83,716	79,179	69,479	68,373
6. Net Purchase of Physical Assets	3,117	1,983	1,750	1,250
Total Expenditure (I+II)	30,40,596	33,53,128	41,68,495	46,12,787

Source :—State Budget Documents/Department of Economic and Statistical Analysis, Haryana.

Net receipts of small savings schemes in Haryana

PUBLIC FINANCE

Net Receipts of Small Savings Schemes in Haryana

No. 26.12 (Crore rupees)

Year/District	Encashment of Old Certificates	Post Office Saving Bank Deposits	Kisan Vikas Patras	National Saving Scheme	Monthly Income Scheme	6-Year National Saving Certificates	Deposit Scheme for Retiring Govt. Employees
1	2	3	4	5	6	7	8
1970-71	(–)18,857	2,37,814	—	—	—	—	—
1975-76	(–)10,183	(–)44,049	—	—	—	—	—
1980-81	(–)3,737	2,04,669	—	—	—	—	—
1985-86	(–)50,569	12,699	—	—	—	—	—
1990-91	(–)5,48,264	(–)12,657	11,23,174	2,74,790	2,06,574	—	—
1995-96	(–)1,21,531	51,839	13,45,905	(–)2,92,131	4,00,529	10,84,188	2,182
1999-00	(–)9,589	2,22,116	42,75,163	(–)87,504	19,47,376	17,05,921	18,606
2005-06	(–)19	1,464	(–)4,883	(–)418	51,001	4,446	(–)1,053
2010-11	—	79.20	12.42	(–)2.41	209.47	6.40	—
2011-12	—	119.25	(–)134.04	(–)27.19	(–)399.35	113.85	—
Ambala	—	10.44	(–)22.65	(–)1.80	(–)76.00	(–)0.85	—
Panchkula	—	5.76	(–)0.65	(–)0.72	(–)27.04	(–)1.69	—
Yamunanagar	—	6.54	(–)9.49	(–)0.22	(–)22.02	(–)0.68	—
Kurukshetra	—	8.75	(–)5.84	(–)0.26	(–)12.98	0.20	—
Kaithal	—	3.41	(–)7.08	0.10	(–)6.19	(–)1.33	—
Karnal	—	1.59	(–)14.65	(–)0.59	(–)28.86	0.45	—
Panipat	—	2.36	(–)15.41	0.22	(–)11.80	61.42	—
Sonipat	—	(–)7.32	(–)14.61	(–)0.15	(–)28.23	(–)2.16	—
Rohtak	—	(–)9.75	(–)6.38	(–)0.04	(–)6.38	2.65	—
Jhajjar	—	6.75	(–)7.52	(–)0.14	(–)8.65	1.35	—
Faridabad	—	31.78	22.22	(–)17.28	(–)84.73	73.98	—
Palwal	—	4.80	8.22	0.00	11.54	4.01	—
Gurgaon	—	0.55	(–)0.94	(–)0.17	(–)3.86	(–)0.51	—
Mewat	—	3.32	(–)14.92	0.00	(–)24.02	(–)5.17	—
Rewari	—	0.59	(–)3.19	0.00	(–)2.27	1.58	—
Mahendragarh	—	0.69	(–)3.19	0.00	(–)2.27	1.58	—
Bhiwani	—	0.76	(–)1.33	0.00	(–)0.94	0.04	—
Jind	—	42.59	(–)10.35	(–)0.78	(–)12.74	(–)11.59	—
Hisar	—	3.16	(–)12.02	(–)5.00	(–)28.52	(–)4.95	—
Fatehabad	—	0.45	(–)5.25	(–)0.21	(–)11.68	(–)2.09	—
Sirsa	—	2.03	(–)9.01	(–)0.15	(–)11.71	(–)2.39	—

PUBLIC FINANCE

Net Receipts of Small Savings Schemes in Haryana

No. 26.12 (Contd.) (Crore rupees)

Year/District	Time Deposit 1-year	Time Deposit 2-years	Time Deposit 3-years	Time Deposit 5-years	Post Office* Recurring Deposit
1	9	10	11	12	13
1970-71	8,111	—	1,910	3,467	134
1975-76	(–)5,471	8,066	(–)6,918	17,049	17,214
1980-81	7,683	(–)1,806	(–)2,739	49,980	36,730
1985-86	75,717	5,129	(–)3,673	4,100	77,653
1990-91	3,49,287	14,218	2,800	(–)14,701	1,71,216
1995-96	(–)3,71,245	84,929	20,561	19,047	5,87,075
1999-00	1,21,672	1,26,817	33,299	(–)73,417	11,83,214
2005-06	15,353	963	1,098	1,286	27,108
2010-11	18.80	2.68	(–)8.91	18.04	89.38
2011-12	(–)94.33	(–)61.38	(–)97.62	18.44	143.43
Ambala	(–)19.00	(–)0.13	(–)2.21	(–)0.23	22.85
Panchkula	(–)1.97	(–)0.08	(–)0.37	(–)0.24	1.37
Yamunanagar	(–)8.18	0.09	(–)0.07	0.14	14.54
Kurukshetra	(–)8.46	0.14	(–)0.44	0.33	15.00
Kaithal	4.00	(–)0.19	(–)0.15	0.14	3.67
Karnal	(–)18.39	(–)0.15	(–)0.10	(–)0.24	16.84
Panipat	(–)1.08	0.40	0.00	0.39	3.92
Sonipat	(–)14.08	0.03	(–)0.48	0.19	3.16
Rohtak	(–)1.80	0.00	(–)0.12	0.43	7.05
Jhajjar	(–)3.40	(–)0.20	(–)0.17	0.10	8.90
Faridabad	80.22	(–)62.61	(–)58.54	(–)11.23	20.46
Palwal	2.61	(–)0.50	(–)0.08	(–)0.01	4.06
Gurgaon	(–)1.64	0.01	0.02	0.06	1.93
Mewat	(–)13.28	0.00	0.00	0.00	0.19
Rewari	(–)0.60	(–)0.08	0.03	0.09	1.16
Mahendragarh	(–)0.60	(–)0.08	0.00	0.00	1.16
Bhiwani	0.71	(–)0.02	(–)0.06	0.04	(–)1.42
Jind	(–)67.76	1.59	(–)29.47	28.29	17.74
Hisar	(–)12.08	0.35	(–)4.93	0.00	0.93
Fatehabad	(–)4.90	0.14	(–)0.20	0.00	0.44
Sirsa	(–)4.65	(–)0.09	(–)0.28	0.19	(–)0.52

PUBLIC FINANCE

Net Receipts of Small Savings Schemes in Haryana

No. 26.12 (Concld.) (Crore rupees)

Year/District	Public Provident Fund	Indira Vikas Patras	Senior Citizen Saving Scheme**	Total
1	14	15	16	17
1970-71	230	—	—	2,32,809
1975-76	364	—	—	(–)23,928
1980-81	7,905	2,687	—	3,01,372
1985-86	6,079	—	—	1,27,135
1990-91	1,22,096	6,50,390	—	23,38,923
1995-96	3,91,466	5,74,833	—	37,77,647
1999-00	14,03,640	(–)2,14,920	—	1,06,52,394
2005-06	35,257	(–)2,802	14,760	1,87,589
2010-11	187.86	(–)0.05	205.04	817.92
2011-12	177.67	(–)26.31	(–)56.94	(–)324.52
Ambala	22.26	0.00	(–)25.37	(–)92.69
Panchkula	5.12	0.00	(–)12.85	(–)33.36
Yamunanagar	1.01	(–)0.05	(–)4.11	(–)22.50
Kurukshetra	14.89	0.00	(–)4.57	6.76
Kaithal	4.09	0.00	(–)0.49	(–)0.02
Karnal	3.09	0.00	(–)0.62	(–)41.63
Panipat	2.69	0.00	(–)2.04	41.07
Sonipat	2.58	0.00	(–)3.28	(–)64.35
Rohtak	3.67	0.00	(–)3.23	(–)13.90
Jhajjar	5.75	0.00	0.26	3.03
Faridabad	32.28	(–)22.61	2.52	6.46
Palwal	0.57	0.00	0.22	35.44
Gurgaon	8.69	0.00	0.15	4.29
Mewat	(–)0.57	0.00	0.00	(–)54.45
Rewari	0.15	0.00	(–)0.17	(–)2.71
Mahendragarh	1.51	0.00	(–)0.17	(–)1.37
Bhiwani	0.60	0.00	(–)0.62	(–)2.24
Jind	43.07	(–)0.64	0.00	(–)0.05
Hisar	17.16	(–)3.00	(–)2.31	(–)51.21
Fatehabad	2.25	(–)0.01	1.06	(–)20.00
Sirsa	6.81	0.00	(–)1.32	(–)21.09

Source :—Regional Director, National Savings, Haryana, Chandigarh.

* Information upto the year 2001-02 relate to 5-Years Recurring Deposit.

** Senior Citizens Savings scheme w.e.f. 02-08-2004.

Note :- Information from 1970-71 to 2005-06 is in Thousand Rupees.

SECTION XXVII

EXCISE AND SALES TAX

This section contains six tables. The information has been collected from the Excise and Taxation Commissioner, Haryana.

Table 27.1 shows the number of assesses and sales tax realised over a number of years. Table 27.2 shows the consumption of liquor and opium.

Table 27.3 shows receipts from Entertainment Tax and Show Tax and Table 27.4 gives the number of entertainment places (district-wise).

Table 27.5 shows rates of excise duty on liquors, opium and other drugs.

Table 27.6 shows number of registered owners of vehicles and tax collected under Passengers and Goods Tax Act, 1952.

EXCISE AND SALES TAX

Number of Assesses and Tax Realised in Haryana

No. 27.1

Year/District	Number of Assesses as on 31st March		Tax Realised (000 `)	
	Haryana Value Added Tax Act, 2003	Central SalesTax Act,1956	Haryana Value Added Tax Act, 2003	Central SalesTax Act, 1956
1	2	3	4	5
1966-67	20,366	15,749	51,511	20,258
1970-71	26,132	20,750	1,04,125	65,233
1980-81	54,546	49,779	5,58,820	4,45,145
1990-91	84,055	79,758	32,16,199	17,28,113
1995-96	99,726	95,714	69,48,623	36,89,348
2000-01	1,13,654	1,12,951	1,84,49,479	73,35,008
2005-06	1,33,528	1,30,819	4,39,94,058	1,24,44,553
2009-10	1,69,707	1,67,472	8,04,35,575	4,06,29,237
2010-11	1,79,161	1,77,043	10,38,70,712	2,86,18,474
2011-12	1,89,616	1,87,325	12,22,80,033	1,45,55,697
Ambala	11,936	11,880	1,28,59,507	3,60,481
Panchkula	5,571	5,568	24,73,224	2,88,194
Yamunanagar	10,369	10,340	15,86,366	2,16,719
Kurukshetra	6,170	6,135	13,56,279	43,282
Kaithal	5,738	5,700	9,97,033	14,841
Karnal	10,459	10,373	66,71,777	4,16,933
Panipat	11,697	11,621	2,09,71,821	37,30,609
Sonipat	9,543	9,462	71,58,566	10,98,203
Rohtak	6,258	6,169	28,08,867	1,53,981
Jhajjar	5,647	5,607	21,88,605	6,33,754
Faridabad	33,919	32,822	2,19,42,060	29,55,315
Palwal	**	**	**	**
Gurgaon	28,842	28,511	2,87,67,719	38,43,616
Mewat	857	836	4,23,610	72,239
Rewari	4,873	4,859	40,13,154	2,80,557
Mahendragarh	2,965	2,945	2,33,206	2,685
Bhiwani	6,115	6,101	13,85,965	63,882
Jind	6,064	5,971	10,39,414	31,870
Hisar	9,090	8,989	26,52,455	3,32,046
Fatehabad	4,774	4,762	10,71,297	5,266
Sirsa	8,729	8,674	16,79,108	11,224

Source :—Excise and Taxation Commissioner, Haryana.

** Information is not available.

EXCISE AND SALES TAX

Consumption of Liquor and Opium in Haryana

No. 27.2

Year/District	Country Liquor (Proof Litres)	Foreign Liquor (Proof Litres)	Wine and Beer (Bulk Litres)	Opium (Kilograms)
1	2	3	4	5
1966-67	14,20,345	50,785	1,46,994	4.000
1970-71	41,46,157	1,70,546	5,67,526	2.064
1975-76	54,96,374	15,13,180	15,51,665	2.220
1980-81	49,93,664	44,43,067	57,21,705	5.000
1985-86	1,29,16,338	1,03,97,267	1,01,59,797	5.000
1990-91	2,38,10,988	2,23,84,493	1,53,05,645	5.000
1995-96	3,14,25,065	1,89,04,517	1,06,09,851	5.000
2000-01	4,29,90,000	1,76,88,000	1,70,41,875	2.000
2005-06	4,15,70,000	2,33,21,000	1,55,95,750	1.404
2009-10	9,60,64,711	5,06,57,544	6,32,44,149	1.524
2010-11	11,40,43,830	6,07,69,607	13,11,44,276	2.830
2011-12	10,76,69,924	5,78,30,219	6,88,45,913	1.140
Ambala	48,22,171	23,97,334	27,34,586	1.140
Panchkula	19,61,000	15,48,000	18,45,442	—
Yamunanagar	58,39,690	17,47,016	17,15,235	—
Kurukshetra	37,73,799	12,41,799	16,19,351	—
Kaithal	47,13,182	8,42,344	15,58,065	—
Karnal	68,65,000	17,45,000	37,61,550	—
Panipat	53,55,450	23,07,941	26,69,532	—
Sonipat	63,98,362	25,02,397	22,95,100	—
Rohtak	36,10,000	19,81,000	31,16,000	—
Jhajjar	39,63,234	19,02,436	42,48,268	—
Faridabad	87,37,663	95,56,332	71,26,128	—
Palwal	30,81,019	16,45,530	29,82,196	—
Gurgaon	82,97,000	1,70,22,000	81,82,755	—
Mewat	8,17,510	5,61,439	10,75,363	—
Rewari	48,91,191	34,09,905	41,52,971	—
Mahendragarh	30,52,996	12,64,285	31,64,232	—
Bhiwani	55,84,970	15,21,000	77,12,451	—
Jind	59,91,100	8,14,600	15,35,782	—
Hisar	79,44,000	16,65,000	36,83,111	—
Fatehabad	45,19,542	7,52,275	10,21,020	—
Sirsa	74,51,045	14,02,586	26,46,775	—

Source :—Excise and Taxation Commissioner, Haryana.

EXCISE AND SALES TAX

Receipts from Entertainment Tax and Show Tax

No. 27.3 (Lacs `)

Year/District	Entertainment Tax	Show Tax
1	2	3
1966-67	50.14	1.97
1970-71	110.54	10.03
1980-81	542.51	51.44
1985-86	836.64	79.12
1990-91	731.00	76.87
1995-96	1,005.49	95.62
2000-01	914.63	88.91
2005-06	1,356.09	* *
2009-10	3,555.00	* *
2010-11	3,508.97	* *
2011-12	3,995.95	* *
Ambala	220.79	* *
Panchkula	101.61	* *
Yamunanagar	25.42	* *
Kurukshetra	93.21	* *
Kaithal	6.57	* *
Karnal	91.69	* *
Panipat	152.65	* *
Sonipat	3.19	* *
Rohtak	160.30	* *
Jhajjar	6.07	* *
Faridabad	571.65	* *
Palwal	2.08	* *
Gurgaon	2,308.51	* *
Mewat	15.93	* *
Rewari	85.60	* *
Mahendragarh	5.07	* *
Bhiwani	0.09	* *
Jind	0.30	* *
Hisar	90.16	* *
Fatehabad	0.24	* *
Sirsa	54.82	* *

Source :—Excise and Taxation Commissioner, Haryana.

**Show tax has totally been abolished w.e.f. 1-7-2001.

*Not available.

EXCISE AND SALES TAX

Entertainment Places

(Cinema Halls & Multiplexes)

No. 27.4

District	Entertainment Places									
	1966-67	1970-71	1980-81	1990-91	1995-96	2000-01	2005-06	2009-10	2010-11	2011-12
1	2	3	4	5	6	7	8	9	10	11
Ambala	10	11	16	8	8	7	6	5	4	4
Panchkula	*	*	*	*	*	2	2	3	3	4
Yamunanagar	*	*	*	5	5	5	2	2	1	2
Kurukshetra	*	*	13	7	7	7	4	2	3	2
Kaithal	*	*	*	5	6	5	4	3	2	1
Karnal	9	17	13	6	7	7	6	7	5	4
Panipat	*	*	*	7	6	7	5	7	7	5
Sonipat	*	*	5	8	11	10	8	7	7	5
Rohtak	9	9	16	11	9	7	6	4	4	5
Jhajjar	*	*	*	*	*	3	2	2	2	2
Faridabad	*	*	8	12	12	12	11	9	13	11
Palwal	*	*	*	*	*	*	*	*	1	1
Mewat	*	*	*	*	*	*	4	4	3	3
Gurgaon	8	13	5	8	7	12	9	12	9	13
Rewari	*`	*	*	2	3	4	3	3	3	4
Mahendragarh	1	4	6	8	5	5	3	3	3	3
Bhiwani	*	*	5	3	2	3	—	—	—	—
Jind	2	3	5	5	5	5	5	2	—	—
Hisar	11	12	15	17	18	9	8	8	5	11
Fatehabad	*	*	*	*	*	9	6	3	1	—
Sirsa	*	*	6	7	7	7	3	2	1	1
Total	50	69	113	119	118	126	97	88	77	81

Source :—Excise and Taxation Commissioner, Haryana.

*Included in old district boundaries.

RATES OF EXCISE DUTY

EXCISE AND SALES TAX

Rates of Excise Duty on Liquor, Opium and other Drugs in Haryana
(As on Ist April)

No. 27.5

Items	Unit	Rates of Excise Duty (In `)		
		1966-67	1970-71	1975-76
1	2	3	4	5
1. Country Spirit—				
(a) Plain	Proof Litre	17.60	8.00	8.00
(b) Ordinary Spiced	Do	17.60	8.00	8.00
2. Indian made Foreign Liquor	Do	20.00	20.00	21.00
3. Allopathic Medicinal Preparations containing alcohal which are capable of being consumed as ordinary alcohalic beverages				
(a) Medicinal preparations which contain known active ingredients in therapeutic quantities	Do	. .	. .	3.85@
(b) Others	Do	17.60	. .	15.50
4. Ayurvedic Medicinal Prepara-tions				
(a) Containing self generated alcohal which are capable of being consumed as ordinary alcoholic beverages	Do	3.00	0.38	0.38
(b) All others containing alco- hal which are prepared by distillation or to which alcohal has been added	Do	5.00	15.50	15.50
5. Rectified Spirit	Do	5.40	7.00	7.00
6. Indian made Beer	Per Bottle	1.00	1.00	1.00
7. Opium	Kilogram	774.00	760.00	760.00
8. Bhang†	10 Kg. or Less	20.00	20.00	20.00

@ 10% Advalorem or Rs. 3.85 per Proof Litre, whichever is higher.

† Sale of Bhang is banned in the State.

* Upto 5% Alcohal strength.

** Above 5% Alcohal strength.

EXCISE AND SALES TAX

Rates of Excise Duty on Liquor, Opium and other Drugs in Haryana (As on Ist April)

No. 27.5 (Concld.)

Items	Rates of Excise Duty (In `)									
	1980-81	1985-86	1990-91	1995-96	2000-01	2005-06	2008-09	2009-10	2010-11	2011-12
	6	7	8	9	10	11	12	13	14	15
1. Country Spirit—										
(a) Plain	11.00	11.00	12.00	21.00	-	-	-	-		
(b) Ordinary Spiced	11.00	11.00	12.00	21.00	21.00	1.00	6.00	10.00	10.00	11.00
2. Indian made Foreign Liquor	22.00	36.00	40.00	41.00	41.00	1.00	25.00	35.00	35.00	Premium -57 Deluxe & Regular-47 Other-37
3. Allopathic Medicinal Preparations containing alcohal which are capable of being consumed as ordinary alcohalic beverages										
(a) Medicinal preparations which contain known active ingredients in therapeutic quantities	13.20	13.20	20.00	N.A.	N A	N A	N A	NA	NA	NA
(b) Others	52.80	52.80	80.00	N.A.	N A	N A	N A	NA	NA	NA
4. Ayurvedic Medicinal Prepara-tions										
(a) Containing self generated alcohal which are capable of being consumed as ordinary alcoholic beverages	1.75	1.75	2.50	N.A.	N A	N A	N A	NA	NA	NA
(b) All others containing alco- hal which are prepared by distillation or to which alcohal has been added	52.80	52.80	80.00	N.A.	N A	N A	N A	NA	NA	NA
5. Rectified Spirit	7.00	7.00	7.00	15.00	NA	NA	15.00	15.00	15.00	15.00
6. Indian made Beer	0.50	2.00	2.50	3.00*	NA	NA	12.00	15.00	18.00	20.00
7. Opium	760.00	760.00	1250.00	760.00	2416.00	NA	NA	NA	NA	NA
8. Bhang†	20.00	—	—	—	NA	NA	NA	NA	NA	NA

Source :— Excise and Taxation Commissioner, Haryana.

EXCISE AND SALES TAX

Tax realised under Passenger and Goods Tax Act, 1952 and Motor Spirit Sales Tax Act, 1939.

No. 27.6

Year/District	Number of registered owners of Vehicles	Tax collected under passenger and goods Tax Act, 1952 (Lacs `)
1	2	3
1966-67	5,977	197.64
1970-71	10,505	546.13
1980-81	23,643	3,339.96
1990-91	61,977	10,236.88
1995-96	96,798	14,944.32
2000-01	2,12,683	34,622.64
2005-06	3,20,167	42,771.71
2009-10	4,07,965	37,475.00
2010-11	4,19,255	36,423.05
2011-12	4,52,248	40,520.38
Ambala	27,734	2,989.32
Panchkula	11,411	2,696.34
Yamunanagar	18,626	1,459.60
Kurukshetra	6,973	893.07
Kaithal	6,946	1,118.40
Karnal	15,614	1,257.12
Panipat	13,064	981.98
Sonipat	18,321	2,195.32
Rohtak	21,087	1,334.66
Jhajjar	17,947	1,404.39
Faridabad	1,43,292	6,038.47
Palwal	229	744.32
Gurgaon	72,365	7,461.96
Mewat	3,761	256.11
Rewari	14,062	1,873.37
Mahendragarh	6,489	633.59
Bhiwani	11,282	1,320.14
Jind	11,181	1,717.78
Fatehabad	5,249	785.40
Hisar	21,724	1,650.25
Sirsa	4,891	1,168.94
Head Office	—	—

Source :—Excise and Taxation Commissioner, Haryana.

SECTION XXVIII

PRICES

This section consists of eighteen tables containing information on harvest prices, wholesale prices, consumer price index numbers for important towns of Haryana and India and All-India Index numbers of wholesale prices by groups and Index numbers of wholesale prices of important agricultural commodities.

Table 28.1—Harvest Prices are the average of weekly wholesale prices in certain selected markets in each district during the period closely following the harvesting of various crops. The period prescribed for each crop is shown below the table.

Table 28.2—In this table weighted Index Numbers of Harvest (wholesale) Prices of Agricultural Commodities in Haryana during 2011-12 have been given. These indices are compiled by the Economic and Statistical Analysis Department, Haryana.

Table 28.3—Statistics of wholesale prices given in this table are based on weekly wholesale price reports received from important market committees. Annual average wholesale prices of important agricultural commodities have been given therein.

Table 28.4—The All India Index Numbers of wholesale prices are being compiled by the Economic Adviser, Ministry of Industry, Government of India. It is a general purpose index with year 1952-53 as base. This Index includes 112 commodities and 555 individual quotations divided into main groups.

Table 28.5—In this table information regarding all India Index numbers of wholesale prices compiled by the Economic Adviser, Ministry of Industry, Government of India have been given. The base year of this series is 1961-62. 139 commodities and 774 individual price quotations have been included for the compilation of these indices. Annual indices are arithmatic average of monthly indices.

Table 28.6—In this table information regarding All India Index Numbers of wholesale prices with 1970-71 as base have been given. The revised series is based on 1,275 price quotations covering 360 commodities.

Table 28.7—In this table information regarding new series of all India Index Numbers of wholesale prices with 1981-82 as base has been given.

Table 28.8—Gives consumer price index numbers for working class in India on base year 1960. These indices are compiled by the Labour Bureau, Government of India. Annual indices are arithmatic average of monthly indices.

Table 28.9—Gives consumer price index numbers for working class in India on base year 1982. These Indices are compiled by Labour Bureau, Government of India.

Table 28.10—All India Consumer Price Index Numbers for the Industrial workers are given in this Table.

Table 28.11—The consumer price index numbers of working class at Yamunanagar and Faridabad (base 1982) have been given in this table.

Table 28.12—Gives information regarding working class consumer price index numbers for six selected centres and Haryana State(base year1982)compiled by the Department of Economic and Statistical Analysis, Haryana.

Table 28.13—Gives information regarding wholesale price index numbers of 20 important agricultural commodities of the Haryana State (Base year 1980-81) compiled by the Department of Economic and Statistical Analysis, Haryana.

Table 28.14—Consumer price index numbers for agricultural labourers in Haryana State (Base year 1986-87) as compiled by the Labour Bureau, Government of India, have been shown in this table.

Table 28.15—In this table information regarding rural consumer price Index numbers (Base year 1988-89) of selected commodities of the Haryana State compiled by the Economic and Statistical Analysis Department, Haryana has been given.

Table 28.16—Gives consumer price index numbers for urban non-manual employees (Base year 1960) in respect of selected centres of India compiled by the Central Statistical Organisation. Annual indices are arithmatic average of monthly indices.

Table 28.17—Gives consumer price index numbers for urban non-manual employees (Base year 1984-85) in respect of selected centres of India compiled by the Central Statistical Organisation. Annual indices are arithmatic average of monthly indices.

Table 28.18—Gives information regarding commodity-wise procurement prices in Haryana for different crops.

PRICES

Harvest Prices in Haryana

No. 28.1 (` per Quintal)

Crops	years									
	1966-67	1975-76	1980-81	1985-86	1990-91	1995-96	2000-01	2005-06	2010-11	2011-12
1	2	3	4	5	6	7	8	9	10	11
Rice (Unhusked)	38.50	74.76	107.63	147.13	218.25	423.15	501.98	613.19	1056.57	1280.00
Wheat	96.74	104.77	113.20	165.12	244.19	407.10	610.00	756.91	1,173.76	1289.50
Barley	91.50	59.72	115.36	133.08	266.34	365.70	390.01	709.87	1,019.59	1202.35
Jowar	56.03	82.95	114.47	169.10	212.83	402.72	519.78	659.59	1.165.63	1350.00
Bajra	66.53	84.20	119.88	173.10	201.16	385.82	388.46	604.94	891.79	986.88
Maize	75.39	80.84	127.45	177.74	224.00	432.42	472.85	736.65	986.67	1116.85
Gram	100.77	102.33	346.08	368.03	690.89	894.99	1,864.98	2,191.68	2,940.00	3915.00
Rapeseed	164.62	174.14	424.13	455.28	839.47	1,031.08	1,132.52	1,634.53	2,463.71	3489.43
Toria	162.35	158.31	386.76	348.91	938.09	959.22	1,034.87	1,492.59	2,375.00	2872.31
Gur	90.32	109.12	280.05	299.01	388.37	637.59	885.43	1,366.36	2,586.90	2663.28
Cotton Desi (Unginned)	109.84	192.20	325.87	443.10	731.80	1,548.21	1,507.52	1,873.96	5,022.50	5311.90
Tobacco	250.00	362.50	. .	481.52	526.79	820.48	882.86	1,329.09	2,629.97	3168.11

Source :—Department of Economic and Statistical Analysis, Haryana.

Note :—Period prescribed for each crop is noted against it :—

Rice (Unhusked)	October—November
Wheat, Gram and Barley	May—June
Jowarä Bajraä Maize	November—December
Rapeseed	April—May
Toria	January—February
Gur	December—February
Cotton Desi (Unginned)	November—January
Tobacco	July—August

PRICES

Weighted Index Numbers of Harvest (Wholesale) Prices of Agricultural Commodities in Haryana during 2011-12

No. 28.2 (Base 1980-81=100)

Group / Commodities	Commodity Weight	Group Weight	Commodity Index	Group Index
1	2	3	4	5
Cereals		665		1035.91
Wheat	612		986.36	
Barley	23		933.72	
Maize	11		872.43	
Bajra	70		873.42	
Jowar	6		1251.29	
Rice (Paddy)	278		1196.17	
Pulses		93		1308.98
Gram	942		1264.95	
Moong	10		1396.68	
Mash	19		2412.91	
Massar	29		1985.72	
Oil seeds		45		921.86
Sesamum (Til)	14		1368.76	
Groundnut	46		950.00	
Toria	85		801.66	
Sarson	582		927.34	
Taramira	273		919.95	
Fibers		118		1424.97
Cotton (Desi)	230		1782.33	
Cotton (American)	770		1318.22	
Gur	1,000	55	1230.49	1230.49
Other Crops		24		1291.04
Potatoes	721		1244.43	
Dry Chillies	279		1411.50	
General Index				1118.91

Source :—Department of Economic and Statistical Analysis, Haryana.

ANNUAL WHOLESALE PRICES IN HARYANA

Average of weekly quotation from important Mandies

No. 28.3 (` per Quintal)

Commodity	1966	1975	1980	1985	1990	1995
1	2	3	4	5	6	7
Wheat (Dara)	69.18	121.54	131.70	169.01	226.80	379.93
Gram	69.16	187.58	292.92	478.07	686.19	865.32
Barley	65.91	93.60	117.13	162.46	206.36	349.07
Rice (Unhuksed) Begmi	37.55	89.30	100.05	147.79	214.58	435.84
Rice (husked)	74.81	229.04	—	304.90	437.85	760.07
Maize	57.05	120.18	126.36	157.01	220.84	444.72
Bajra	55.74	151.96	121.45	137.20	186.16	363.84
Jowar	58.24	118.84	121.98	166.86	214.05	426.61
Gur	51.25	159.63	327.42	315.77	437.39	756.59
Sesamum (Til)	177.54	356.03	—	606.13	928.53	1,833.67
Toria	135.21	193.34	377.98	362.24	757.58	1,071.41
Sarshaf (Sarson)	144.06	215.21	423.82	388.46	790.59	1,147.84
Linseed	132.50	178.86	—	378.00	741.26	1,421.00
Cotton Desi	102.87	213.02	302.96	505.28	656.21	1,797.85
(Un-ginned)						
Cotton Desi (ginned)	174.72	425.17	608.33	1,281.58	1,314.03	3,819.95
Cotton American (Unginned)	125.37	254.48	359.96	510.93	731.71	2,064.40
Cotton American (ginned)	—	486.46	650.00	1,361.73	1,503.46	3,696.95
Cotton-seed	71.88	158.01	206.10	285.82	478.16	835.65
Tobacco leaf (dry)	252.25	330.00	376.67	460.68	531.30	843.51
Bhusa (wheat straw)	10.88	23.29	20.28	35.32	46.73	98.46
Ghee	1,031.90	2,291.35	. .	4,196.00	6,319.00	11,221.00

PRICES

ANNUAL WHOLESALE PRICES IN HARYANA

Average of weekly quotation from important Mandies

No. 28.3 (Concld.) (Rupees per Quintal)

Commodity	2000	2005	2008	2010	2011
1	8	9	10	11	12
Wheat (Dara)	577.99	699.59	1,005.02	1,210.09	1275.35
Gram	1,426.94	1,600.08	2,626.92	2,635.84	3093.05
Barley	540.69	641.21	1,094.33	936.39	1106.69
Rice (Unhuksed) Begmi	494.67	606.71	877.49	1,119.12	1284.10
Rice (husked)	1,005.03	1,144.38	1,649.30	1,961.34	2044.92
Maize	539.94	663.98	844.33	1,000.44	1066.14
Bajra	509.05	578.13	698.41	902.53	948.20
Jowar	617.02	675.46	942.36	1,302.10	1325.00
Gur	936.00	1,287.88	1,433.92	2,574.06	2644.28
Sesamum (Til)	2,738.89	2,800.00	5,667.50	6,350.00	6516.67
Toria	1,034.87	1,426.86	2,293.26	2,290.17	2478.13
Sarshaf (Sarson)	1,147.86	1,575.83	2,475.76	2,399.66	2658.41
Linseed	—	—	—	--	-
Cotton Desi	1,428.36	1,677.75	2,839.20	3,725,35	5308.84
(Un-ginned)					
Cotton Desi (ginned)	3,285.20	3,834.49	5,579.11	6,324.75	8055.69
Cotton American (Unginned)	1,915.24	1,847.77	2,743.60	3,761.63	5304.86
Cotton American (ginned)	3,972.29	4,002.08	5,435.15	6,796.23	8045.53
Cotton-seed	967.50	1,047.59	1,352.84	1,700.00	1843.75
Tobacco leaf (dry)	915.21	1,306.13	2,133.34	2,800.88	3143.37
Bhusa (wheat straw)	152.30	203.00	290.06	482.90	500.00
Ghee	12,591.00	16,300.00	20,903.77	31,055.00	32034.60

Source :—Department of Economic and Statistical Analysis, Haryana.

All India Index Numbers of Wholesale Prices by Groups

No. 28.4 (Base 1952-53=100)

Particulars	Weight	1955-56	1960-61	1965-66	1966-67	1967-68	1968-69
1	2	3	4	5	6	7	8
A—1— All commodities	1,000	92.5	124.9	165.1	191.3	212.4	210.2
2—Food articles	504	86.6	120.0	168.8	199.9	242.2	231.3
3—Liquor and Tobacco	21	81.0	109.9	136.6	130.3	136.6	212.1
4—Fuel, Power, Light and Lubricants	30	95.2	120.0	153.0	169.7	184.5	192.5
5—Industrial Raw Materials	155	99.0	145.4	189.1	228.7	219.1	222.7
6—Manufacturers—							
(i.) Total	290	99.7	123.9	149.2	163.0	165.5	168.0
(ii.) Intermediate Products	41	100.1	130.6	172.3	204.5	211.7	202.6
(iii.) Finished Products	249	99.6	122.8	145.4	156.1	157.9	163.2
B—Agricultural Commodities*	461	88.0	123.8	169.3	199.0	220.8	217.0

Source :—Reserve Bank of India Bulletins.

Derived series based on weighted average of rice, wheat, jowar, bajra, barley, maize, ragi, gram, other pulses, potatoes, onion, oranges, bananas, cashewnuts, tea, coffee and condiments, betelnuts, tobacco raw, cotton raw, jute raw, hemp, groundnuts, linseed, castor seed, gingili seed, cotton seed, copra, tanning materials, sugarcane, rubber, logs, timber and bamboos.

Note :— (i) Yearly indices are based on the average of twelve months.
(ii) The 1952-53 series discontinued w.e.f. 1969-70.

ALL INDIA INDEX NUMBERS OF WHOLESALE PRICES BY GROUPS

PRICES

All India Index Numbers of Wholesale Prices by Groups

No. 28.5 (Base 1961-62=100)

Group	Weight	1965-66	1966-67	1967-68	1968-69	1969-70
1	2	3	4	5	6	7
A—1. All commodities	1,000	131.6	149.9	167.3	165.4	171.6
2. Food articles						
(i.) Total	413	144.6	171.1	207.8	196.9	196.8
(ii.) Foodgrains	148	154.3	182.6	228.4	201.0	208.2
3. Liquor and Tobacco	25	133.2	134.1	152.0	192.5	195.0
4. Fuel, Power, Light and Lubricants	61	124.1	134.5	142.0	148.6	155.1
5. Industrial Raw materials	121	132.8	158.4	156.4	157.3	180.1
6. Chemicals	7	125.9	144.1	157.4	169.1	183.8
7. Machinery and Trans port equipment	79	117.7	126.5	131.9	132.6	136.4
8. Manufactured Goods						
(i.) Total	294	118.1	127.5	131.1	132.7	143.5
(ii.) Intermediate Products	57	124.8	140.0	146.7	144.6	160.1
(iii.) Finished Products	237	116.5	124.4	127.3	129.8	139.5
B—Agricultural Commodities*	332	141.7	166.6	188.2	179.4	194.8

Note :— (i) Annual indices are the average of twelve months from April to March.

(ii) The 1961-62 series discontinued w.e.f. 1977-78.

*Derived Series.

PRICES

All India Index Numbers of Wholesale Prices by Groups

No. 28.5 (Concld.) (Base 1961-62=100)

Groups	1970-71	1971-72	1972-73	1973-74	1974-75	1975-76	1976-77
	8	9	10	11	12	13	14
A—1. All commodities	181.1	188.4	207.1	254.2	313.0	302.8	319.7
2. Food articles							
(i.) Total	203.9	210.3	239.5	295.6	364.0	347.7	340.7
(ii.) Foodgrains	206.8	214.9	247.5	296.0	401.5	358.2	314.7
3. Liquor and Tobacco	184.9	194.8	233.0	251.2	305.4	318.6	333.4
4. Fuel, Power, Light and Lubricants	161.8	172.1	180.7	215.1	316.4	351.8	371.2
5. Industrial Raw materials	197.3	191.0	204.0	299.2	328.0	268.7	318.6
6. Chemicals	188.0	197.0	200.8	219.8	301.3	324.4	291.8
7. Machinery and Trans port equipment	148.0	159.0	168.2	183.6	241.9	261.7	257.8
8. Manufactured Goods							
(i.) Total	154.9	167.1	176.7	205.6	254.5	252.9	265.6
(ii.) Intermediate Products	178.7	196.7	212.3	268.0	320.1	305.9	332.9
(iii.) Finished Products	149.2	159.9	168.0	190.4	238.6	240.1	249.3
B—Agricultural Commodities*	201.0	199.6	219.7	280.6	351.2	311.4	—

Source :—Reserve Bank of India Bulletins.

PRICES

All India Index Numbers of Wholesale Prices

No. 28.6

Month	1975	1976	1977	1978	1979	1980	1981	1982	1983	1984	1985	1986	1987	1988	1989*
1	2	3	4	5	6	7	8	9	10	11	12	13	14	15	16
January	176.9	166.4	178.8	184.4	185.6	224.0	263.2	281.1	290.6	322.7	340.1	357.5	377.7	416.0	437.5
February	176.0	164.8	182.7	181.5	184.6	230.2	268.8	278.7	292.2	323.4	339.2	358.9	376.6	415.8	439.0
March	174.6	162.6	182.9	181.8	189.0	232.6	270.0	277.1	294.3	322.6	342.5	359.8	378.1	417.6	443.3
April	175.4	166.2	184.1	181.2	195.3	234.1	275.7	276.9	298.6	323.3	350.5	363.3	381.2	422.2	448.6
May	178.2	169.3	187.4	182.2	197.9	239.9	277.9	278.1	307.4	327.2	353.0	367.2	390.3	423.6	457.6
June	177.8	171.5	188.3	184.7	201.9	247.1	279.8	285.8	309.2	335.0	357.5	371.1	394.0	425.2	462.2
July	176.0	177.6	188.7	186.8	211.3	257.3	286.2	291.5	312.9	342.8	362.3	378.3	400.6	432.3	—
August	177.6	178.5	188.4	186.9	218.1	259.0	289.2	294.5	317.7	346.3	363.1	381.6	409.6	435.7	—
September	177.5	179.5	188.2	186.2	220.9	262.5	284.8	290.6	319.1	342.4	357.6	381.5	408.9	434.7	—
October	177.2	177.7	185.2	187.5	221.6	264.6	284.1	289.8	318.9	343.1	359.7	384.8	409.5	439.4	—
November	173.5	176.8	184.4	187.5	221.7	258.6	281.5	290.3	319.3	341.3	357.9	380.6	411.1	436.7	—
December	169.1	177.3	185.5	184.8	224.1	257.1	279.5	288.7	318.7	338.0	356.4	377.9	410.3	434.4	—

Source :—Economic Adviser, Ministry of Industry, Government of India, New Delhi.

Note — Data for August 1987 onwards are provisional.

*The 1970-71 Series discontinued w.e.f. July, 1989.

PRICES

All India Index Numbers of Wholesale Prices

No. 28.7 (Base 1981-82=100)

Month	1989	1990	1991	1992	1994	1995	1996	1997	1998	1999
1	2	3	4	5	6	7	8	9	10	11
January	155.8	168.0	189.6	215.3	252.7	283.3	297.4	319.8	338.2	354.1
February	156.9	168.8	191.6	216.4	254.8	284.7	297.9	321.4	337.3	355.3
March	156.6	170.1	191.7	217.7	257.6	284.9	299.4	320.7	336.8	353.7
April	158.4	172.8	192.8	219.4	262.3	288.4	302.8	322.3	340.5	355.2
May	160.3	174.3	194.8	221.6	265.4	291.6	304.7	322.4	343.8	356.8
June	161.6	176.9	198.4	224.1	268.7	292.6	305.9	323.4	347.5	358.3
July	163.6	179.3	202.8	226.6	271.3	294.2	311.8	324.5	350.5	359.6
August	166.7	180.2	209.2	228.8	272.1	296.1	314.4	326.0	353.2	361.1
September	168.3	180.9	210.4	230.7	273.2	297.4	316.8	328.6	356.1	366.3
October	168.3	183.3	210.2	232.4	274.7	297.9	317.5	331.5	358.7	369.4
November	167.5	185.1	212.4	231.7	276.2	299.4	319.0	331.6	358.5	368.8
December	166.6	186.6	213.2	231.4	279.9	297.7	320.1	334.4	355.5	365.6
Average	162.5	177.2	201.4	224.7	267.4	292.4	309.0	325.6	348.1	360.4

Source :—Economic Adviser, Ministry of Industry, Government of India, New Delhi.

CONSUMER PRICE INDEX NUMBERS FOR THE INDUSTRIAL WORKERS

PRICES

Consumer Price Index Numbers for the industrial Workers
(All India and Selected Centres)

No. 28.8 (Base 1960=100)

Centre	1970-71	1975-76	1977-78	1978-79	1979-80	1980-81	1981-82
1	2	3	4	5	6	7	8
All India*	186	313	324	331	360	401	451
Ahmedabad	176	293	310	323	348	376	441
Alwaye	198	358	319	335	367	407	401
Asansol	189	317	338	342	370	411	453
Bangalore	186	332	342	339	376	434	506
Bhavnagar	186	315	325	340	370	407	456
Mumbai	182	300	318	325	359	400	460
Kolkatta	182	287	320	331	351	382	414
Delhi	199	333	358	368	389	426	472
Digboi	189	317	336	339	367	414	445
Gwalior	191	324	343	350	372	427	474
Hawrah	186	290	313	319	339	370	398
Hyderabad	189	316	337	341	368	406	465
Jamshedpur	183	293	316	322	349	383	426
Monghyr	205	325	345	348	382	430	480
Munda Kayam	197	346	302	313	338	396	455
Nagpur	187	326	315	325	354	398	469
Saharanpur	186	313	335	345	363	409	456
Sholapur	185	342	326	343	372	411	499

PRICES

Consumer Price Index Numbers for the industrial Workers (All India and Selected Centres)

No. 28.8 (Concld.) (Base 1960=100)

Centre	1982-83	1983-84	1984-85	1985-86	1986-87	1987-88	1988-89@
1	9	10	11	12	13	14	15
All India*	486	547	582	620	674	735	786
Ahmedabad	487	544	570	599	657	724	763
Alwaye	497	589	634	664	730	766	804
Asansol	486	529	572	616	657	709	752
Bangalore	535	605	642	682	736	809	871
Bhavnagar	491	556	579	653	729	786	805
Mumbai	502	564	609	654	717	791	856
Kolkatta	447	511	576	610	671	714	783
Delhi	508	551	597	648	707	787	852
Digboi	475	528	588	615	659	716	784
Gwalior	506	545	581	628	670	726	779
Hawrah	434	489	531	570	626	654	702
Hyderabad	489	545	588	624	690	751	816
Jamshedpur	459	513	528	580	639	679	742
Monghyr	528	576	581	621	676	754	839
Munda Kayam	467	556	591	603	664	728	748
Nagpur	507	558	601	632	673	725	802
Saharanpur	499	543	574	623	661	714	768
Sholapur	515	579	612	647	697	747	789

Source :—Reserve Bank of India Bulletins.

* Based on indices of 50 Centres.

@ Average of six months from April, 1988 to September, 1988.

Note :— The series 1960 = 100 discontinued w.e.f. October, 1988.

PRICES

Consumer Price Index Numbers for the Industrial Workers (All India and Selected Centres)

No. 28.9 (Base 1982=100)

Centre	1989-90	1990-91	1995-96	1999-00	2000-01	2005-06	2008-09 @	2010-11 @	2011-12 @
1	2	3	4	5	6	7	8	9	10
All India*	173	193	313	428	444	542	145	180	195
Ahmedabad	171	196	309	428	444	523	141	175	190
Asansol	170	189	290	408	412	516	155	199	215
Bangalore	166	183	310	410	429	541	154	185	197
Bhavnagar	175	198	325	453	469	540	137	178	193
Mumbai	179	201	346	474	512	613	148	178	196
Calcutta	178	203	319	439	461	594	145	176	187
Delhi	182	201	331	486	518	654	140	166	179
Hawrah	181	212	329	485	504	628	142	173	185
Hyderabad	167	182	290	399	424	537	139	167	177
Jamshedpur	166	187	290	398	408	514	145	189	217
Monghyr	170	189	293	417	413	517	148	185	203
Munda Kayam	171	184	324	448	452	520	150	179	194
Nagpur	178	201	320	439	469	559	155	207	224
Sholapur	180	197	337	452	466	543	151	182	204

Source :—Ministry of Labour & Employment Labour Bureau, Shimla.

* Based on indices of 78 Centres.

@ Base year 2001 = 100

PRICES

All India Consumer Price Index Numbers for the Industrial Workers

No. 28.10 (Base 1982=100)

Month	1998	1999	2000	2001	2005	2008*	2010*	2011*	2012*
1	2	3	4	5	6	7	8	9	10
January	384	420	431	445	526	134	172	188	198
February	382	415	430	443	525	135	170	185	199
March	380	414	434	445	525	137	170	185	201
April	383	415	438	448	529	138	170	186	205
May	389	419	440	451	527	139	172	187	206
June	399	420	442	457	529	140	174	189	208
July	411	424	445	463	538	143	178	193	212
August	413	426	443	466	540	145	178	194	214
September	420	429	444	465	542	146	179	197	215
October	433	437	449	468	548	148	181	198	217
November	438	438	450	472	553	148	182	199	218
December	429	431	446	469	550	147	185	197	219
Average	405.08	424.00	441.00	457.67	536.00	141.67	175.92	191.50	209.33

Source :—Ministry of Labour & Employment Labour Bureau, Shimla.

- With base year 2001=100

PRICES

Consumer Price Index Numbers of Working Class at Yamunanagar and Faridabad

No. 28.11 (Base 1982=100)

Year/Month	Yamunanagar	Faridabad
1	2	3
1989	162	164
1990	176	179
1991	201	201
1992	218	224
1993	235	245
1994	259	268
1995	293	295
1996	315	326
1997	335	359
1998	378	426
1999	392	435
2001	428	469
2005	521	549
2008*	145	145
2009*	162	160
2010*	183	182
2011*	197	194
2012*	215	207
January	206	196
February	206	197
March	208	199
April	213	206
May	212	205
June	213	205
July	216	213
August	218	213
September	221	212
October	222	213
November	225	214
December	224	210

Source :—Labour Bureau, Government of India, Shimla.

* With base year 2001=100

CONSUMER PRICE INDEX NUMBERS FOR WORKING CLASS IN HARYANA

PRICES

Consumer Price Index Numbers for Working Class in Haryana

No. 28.12 Base Year 1982 = 100

Year/Month	Haryana State		Bhiwani	
	Food	General	Food	General
1	2	3	4	5
1990	—	176	169	167
1991	—	201	200	194
1992	—	222	223	216
1993	—	239	236	230
1994	—	260	260	249
1995	—	280	283	268
1996	—	301	302	285
1997	—	329	336	316
1998	—	370	386	354
1999	—	382	393	369
2000	—	395	401	387
2001	—	412	400	404
2005	—	475	450	470
2006	—	498	482	493
2007	—	522	519	519
2008	—	563	577	561
2009	—	626	658	626
2010	—	698	736	699
2011	. .	763	795	764
2012	. .	832	869	832
January	—	787	813	788
February	—	791	819	792
March	—	800	835	801
April	—	820	855	820
May	—	820	855	820
June	—	824	862	825
July	—	844	879	845
August	—	851	892	852
September	—	855	898	856
October	—	860	906	861
November	—	864	913	865
December	—	862	904	863

- Indices for food group of Haryana State are not compiled.

PRICES

Consumer Price Index Numbers for Working Class in Haryana

No. 28.12 (Concld.) Base Year 1982 = 100

Year/Month	Hisar		Sonipat		Surajpur-Pinjore		Bahadurgarh		Panipat	
	Food	General	Food	General	Food	General	Food	General	Food	General
1	6	7	8	9	10	11	12	13	14	15
1990	176	167	185	175	191	176	188	183	181	182
1991	209	192	218	203	221	203	213	205	209	208
1992	230	211	241	225	242	225	233	224	231	230
1993	243	226	259	243	260	241	255	241	254	251
1994	266	246	280	260	288	264	277	260	281	273
1995	287	263	302	276	323	287	304	282	308	294
1996	310	282	326	297	346	307	334	308	327	317
1997	345	310	357	323	376	335	368	339	356	345
1998	409	353	415	362	438	375	419	375	419	389
1999	414	365	420	377	437	387	420	389	418	399
2000	412	377	418	389	426	398	419	401	422	412
2001	415	393	423	404	435	416	433	419	434	430
2005	478	467	484	474	489	474	479	475	485	489
2006	513	494	513	494	525	496	500	494	516	513
2007	546	519	546	519	567	520	540	520	549	535
2008	607	562	610	561	634	560	613	563	605	572
2009	695	625	705	625	721	625	698	625	684	630
2010	789	697	803	697	821	697	792	699	777	701
2011	854	763	862	762	897	761	856	764	853	763
2012	936	832	948	831	990	831	939	832	924	841
January	875	788	884	786	915	786	874	788	872	787
February	882	792	891	790	924	790	882	792	878	791
March	896	800	907	799	944	799	899	800	896	800
April	918	819	928	819	968	819	922	820	916	820
May	917	819	930	820	968	819	922	820	918	821
June	924	824	937	824	978	824	928	825	923	825
July	948	844	963	845	1004	844	951	846	944	845
August	960	851	976	851	1019	850	965	852	955	851
September	970	855	982	855	1029	855	972	856	965	856
October	979	860	991	860	1040	860	982	861	974	861
November	985	864	999	864	1050	864	988	865	980	865
December	978	862	990	861	1042	861	981	863	862	970

Source :—Department of Economic and Statistical Analysis, Haryana.

PRICES

Index Numbers of Wholesale Prices of 20 Important Agricultural Commodities in Haryana

No. 28.13 (Base 1980-81=100)

Year/Month	General
1	2
1986-87	126.3
1987-88	152.4
1988-89	167.4
1989-90	165.1
1990-91	192.7
1991-92	237.5
1992-93	241.2
1993-94	282.5
1994-95	313.9
1995-96	318.0
1996-97	375.5
1997-98	377.1
1998-99	405.4
1999-00	425.5
2000-01	408.8
2002-03	452.2
2004-05	481.2
2005-06	522.4
2006-07	607.9
2007-08	653.1
2008-09	756.4
2009-10	878.6
2010-11	979.69
2011-12	1065.7
July	1030.3
August	1038.1
September	1051.2
October	1060.7
November	1064.4
December	1061.9
January	1066.3
February	1071.3
March	1075.3
April	1084.7
May	1089.6
June	1095.1

Source :— Department of Economic and Statistical Analysis, Haryana.

PRICES

Consumer Price Index Numbers for Agricultural and Rural Labourers in Haryana

No. 28.14 (Base 1986-87=100)

Year/Month	(Agri. Labourers)		(Rural Labourers)	
	Food	General	Food	General
1	2	3	4	5
1997	279	270	278	271
1998	314	298	314	297
1999	321	308	322	308
2000	320	311	321	312
2001	325	319	325	319
2005	376	366	376	368
2006	401	387	403	389
2007	445	424	445	423
2008	501	472	501	470
2009	587	538	586	534
2010	670	621	670	616
2011	700	666	700	660
2012	761	726	762	720
January	707	683	706	677
February	714	687	714	683
March	720	692	721	687
April	739	705	741	701
May	747	711	749	706
June	757	721	758	715
July	764	730	765	724
August	782	743	783	736
September	800	757	801	750
October	798	756	799	750
November	798	759	800	753
December	804	763	806	757

Source :—Department of Economic and Statistical Analysis, Haryana.

PRICES

Consumer Price Indices of Selected Commodities for Rural Areas in Haryana

No. 28.15 (Base 1988-89=100)

Years/Months	Food	General
1	2	3
1992-93	160	158
1993-94	170	169
1994-95	185	184
1995-96	199	198
1996-97	226	222
1997-98	245	244
1998-99	278	275
1999-00	273	276
2000-01	275	281
2002-03	285	294
2005-06	324	327
2006-07	356	351
2007-08	377	373
2008-09	416	405
2009-10	491	460
2010-11	537	496
2011-12	581	537
July	567	522
August	571	524
September	581	532
October	585	535
November	586	535
December	578	530
January	582	532
February	583	534
March	539	539
April	598	551
May	599	551
June	604	554

Source :—Department of Economic and Statistical Analysis, Haryana.

CONSUMER PRICE INDEX NUMBERS FOR URBAN NON-MANUAL EMPLOYEES

PRICES

Consumer Price Index Numbers for Urban Non-Manual Employees

No. 28.16 (Base 1960=100)

Centre	1969-70	1970-71	1971-72	1972-73	1973-74	1974-75	1975-76	1976-77	1977-78
1	2	3	4	5	6	7	8	9	10
All India*	167	174	180	192	221	270	277	277	296
Bombay	162	168	172	183	204	241	246	255	269
Delhi-New Delhi	168	174	180	190	217	262	273	274	291
Calcutta	162	170	174	180	204	238	243	251	265
Madras	161	175	188	203	231	291	306	294	311
Hyderabad—Secundrabad	167	174	180	195	223	270	283	282	305
Banglore	164	172	180	194	228	272	284	286	306
Lucknow	161	166	174	185	215	265	270	274	297
Ahmedabad	168	171	174	188	222	271	272	262	291
Jaipur	176	183	188	205	244	308	311	312	334
Patna	180	191	190	199	229	286	284	282	299
Srinagar	174	184	191	200	215	262	280	300	319
Trivandrum	172	178	184	198	231	280	297	301	309
Cuttack-Bhubaneshwar	169	176	184	196	221	266	270	272	290
Bhopal	170	180	188	204	238	295	296	295	318
Chandigarh	171	178	183	194	217	265	278	284	299
Shillong	164	166	175	183	208	257	274	268	284

PRICES

Consumer Price Index Numbers for Urban Non-Manual Employees

No. 28.16 (Concld.) (Base 1960=100)

Centre	1978-79	1979-80	1980-81	1981-82	1982-83	1983-84	1984-85	1985-86	1986-87	1987-88*
	11	12	13	14	15	16	17	18	19	20
All India*	306	330	369	413	446	492	532	568	613	656
Bombay	285	315	347	393	440	493	538	568	612	666
Delhi-New Delhi	303	321	352	395	428	468	508	551	597	645
Calcutta	279	297	331	367	384	418	451	481	530	562
Madras	321	350	390	439	470	531	577	611	671	736
Hyderabad—Secundrabad	318	346	388	439	469	505	551	589	644	690
Banglore	309	343	381	428	457	504	546	583	640	692
Lucknow	305	331	360	399	438	484	519	555	597	640
Ahmedabad	298	320	351	399	424	475	512	553	597	639
Jaipur	338	361	407	459	496	536	571	618	685	745
Patna	308	329	362	400	459	513	567	605	648	693
Srinagar	344	365	407	447	464	499	542	597	642	688
Trivandrum	319	349	406	468	498	561	613	637	698	749
Cuttack-Bhubaneshwar	301	329	362	398	451	503	523	566	620	664
Bhopal	319	340	388	443	475	521	563	609	651	671
Chandigarh	308	327	364	406	434	469	505	533	568	614
Shillong	296	322	363	397	460	510	546	630	676	687

Source :—Central Statistical Organisation.

** Average of seven months from April, 1987 to October, 1987.

* Based on indices of 45 cities and towns.

Note :— The series 1960 = 100 discontinued w.e.f. November, 1987.

PRICES

Consumer Price Index Numbers for Urban Non-Manual Employees

No. 28.17 (Base 1984-85=100)

Centre	1988-89	1989-90	1990-91	1995-96	1999-	2000-01	2001-02	2004-05	2005-06	2006-07
1	2	3	4	5	6	7	8	9	10	11
All India*	136	145	161	259	352	371	390	436	456	486
Mumbai	130	139	154	260	353	375	394	434	449	478
Delhi	135	143	156	247	359	381	398	446	472	499
Calcutta	135	146	164	251	328	344	355	398	416	439
Chennai	141	152	168	284	386	420	456	520	543	569
Hyderabad	138	150	164	272	357	383	410	459	488	526
Bangalore	137	147	161	257	365	389	412	456	480	513
Lucknow	133	139	158	247	326	342	364	421	438	465
Ahmedabad	130	137	153	238	316	337	350	385	400	426
Jaipur	139	148	165	262	357	371	388	427	443	477
Patna	133	142	167	262	340	344	359	396	418	451
Srinagar	138	146	150	194	364	393	403	430	449	475
Trivandrum	129	141	152	247	338	362	384	449	479	507
Cuttack Bhubaneshwar	132	139	154	247	357	365	379	428	447	479
Bhopal	140	151	166	255	343	361	375	394	416	456
Chandigarh	142	156	176	280	429	445	464	561	605	637
Shillong	147	157	179	270	359	382	406	445	466	499

Source :—Central Statistical Organisation.

* Based on indices of 59 cities and towns.

PRICES

Commodity-wise Procurement Prices in Haryana

No. 28.18 (Rs. per Quintal)

Year/District	Paddy			Wheat		Maize
	Common	Fine	Superfine	Grade I	Grade II	
1	2	3	4	5	6	7
1980-81	105	109	113	117	115	105
1985-86	142	146	150	157	—	130
1990-91	205	215	225	215	—	180
1991-92	230	240	250	225	—	210
1992-93	270	280	290	280	—	245
1993-94	310	330	350	355	—	265
1994-95	340	375	380	350	—	290
1995-96	360	395	395	360	—	310
1996-97	380	—	415	380	—	320
Grade 'A'						
1997-98	415	—	445	470	—	360
1998-99	440	—	470	510	—	390
1999-00	490	—	520	550	—	360
2000-01	510	—	540	580	—	445
2001-02	530	—	560	610	—	485
2002-03	550	—	580	630	—	490
2003-04	550	—	580	630	—	505
2004-05	560	—	590	630	—	525
2005-06	570	—	600	640	—	540
2008-09	900	—	930	1000	—	840
2009-10	1,000	—	1,030	1,080	—	840
2010-11	1,000	—	1,030	1,100	—	880
2011-12	1080	—	1110	1170	—	980
2012-13	1250	—	1280	1285	—	1175

Source :—Food and Supplies Department, Haryana.

Note :— 1. Prior to 1990-91 there used to be two grades of wheat.
2. Since 1997-98, there are only two varieties of Paddy i.e. common and Grade 'A'.

SECTION XXIX

PLAN OF HARYANA

This section contains Major Head-wise outlay and expenditure under Five Year/Annual Plans in Haryana and Funds released under Decentralised Planning in Haryana.

Table 29.1—Shows the outlay and expenditure under Five Year/Annual Plans.

Table 29.2—Shows funds released under decentralised planning in Haryana.

PLAN OF HARYANA

Outlay and Expenditure under Five-Year/Annual Plans

No. 29.1 (`. in lakh)

Major-Head of Development	Fourth Five-Year Plan 1969-74	
	Expenditure	Percentage to total expenditure
1	2	3
1. Agriculture and Allied Activities	2633	7.35
2. Rural Development	149	0.42
3. Special Area Programme	—	—
4. Irrigation & Flood Control	13418	37.45
5. Energy	8753	24.43
6. Industry & Minerals	549	1.53
7. Transport	5198	14.51
8. Science, Technology and Environment	—	—
9. General Economic Services	206	0.58
10. Decentralised Planning	—	—
11. Social Services	4877	13.61
12. General Services	43	0.12
Grand Total	35826	100.00

PLAN OF HARYANA

Outlay and Expenditure under Five-Year/Annual Plans

No. 29.1 (Contd.) (`. in lakh)

Major-Head of Development	Sixth Five-Year Plan 1980-85		Seventh Five-Year Plan 1985-90		Annual Plan 1990-91	
	Expenditure	Percentage to total expenditure	Expenditure	Percentage to total expenditure	Expenditure	Percentage to total expenditure
1	4	5	6	7	8	9
1. Agriculture and Allied Activities	15753	9.88	23929	9.53	6542	10.64
2. Rural Development	4707	2.95	7148	2.85	1650	2.68
3. Special Area Programme	855	0.54	1083	0.43	234	0.38
4. Irrigation & Flood Control	44168	27.68	64820	25.82	10805	17.57
5. Energy	49162	30.81	63903	25.45	15593	25.35
6. Industry & Minerals	3126	1.96	4815	1.92	1704	2.77
7. Transport	12418	7.78	15017	5.98	3718	6.05
8. Science, Technology and Environment	36	0.02	360	0.14	187	0.30
9. General Economic Services	973	0.61	837	0.33	200	0.32
10. Decentralised Planning	—	—	1649	0.66	484	0.79
11. Social Services	27141	17.01	65559	26.11	20007	32.53
12. General Services	1208	0.76	1944	0.78	378	0.62
Grand Total	159547	100.00	251064	100.00	61502	100.00

PLAN OF HARYANA

Outlay and Expenditure under Five-Year/Annual Plans

No. 29.1 (Contd.) (` in lakh)

Major-Head of Development	Eighth Five-Year Plan 1992-97	
	Expenditure	Percentage to total expenditure
1	10	11
1. Agriculture and Allied Activities	45158	9.22
2. Rural Development	12540	2.56
3. Special Area Programme	3991	0.81
4. Irrigation & Flood Control	79702	16.27
5. Energy	120395	24.57
6. Industry & Minerals	16780	3.42
7. Transport	30650	6.26
8. Science, Technology & Environment	677	0.14
9. General Economic Services	1458	0.30
10. Decentralised Planning	4600	0.94
11. Social Services	170007	34.70
12. General Services	3961	0.81
Grand Total	489919	100.00

PLAN OF HARYANA

Outlay and Expenditure under Five-Year/Annual Plans

No. 29.1 (Contd.) (`in lakh)

Major-Head of Development	Ninth Five Year Plan 1997-2002		Tenth Five Year Plan 2002-2007		Eleventh Five Year Plan 2007-2012	
	Expenditure	Percentage to total expenditure	Expenditure	Percentage to total expenditure	Expenditure	Percentage to total expenditure
1	12	13	14	15	16	17
1. Agriculture and Allied Activities	47620	5.96	59330	4.57	254424	5.89
2. Rural Development	29111	3.65	60790	4.68	303781	7.04
3. Special Area Programme	6559	0.82	10616	0.82	11188	0.26
4. Irrigation & Flood Control	159196	19.93	163449	12.59	395581	9.17
5. Energy	154798	19.38	200146	15.42	470602	10.90
6. Industry & Minerals	44901	5.62	65300	5.03	44484	1.03
7. Transport	58125	7.28	145631	11.22	488597	11.32
8. Science, Technology & Environment	762	0.10	1696	0.13	5895	0.14
9. General Economic Services	1689	0.21	4350	0.34	10178	0.24
10. Decentralised Planning	4850	0.61	8243	0.64	78982	1.83
11. Social Services	281447	35.24	561304	43.24	2194015	50.83
12. General Services	9554	1.20	17109	1.32	58394	1.35
Grand Total	798612	100.00	1297964	100.00	4316121	100.00

PLAN OF HARYANA

Outlay and Expenditure under Five-Year/Annual Plans

No. 29.1 (Contd.) (` in lakh)

Major-Head of Development	Annual Plan 2008-09	
	Expenditure	Percentage to total expenditure
1	18	19
1. Agriculture and Allied Activities	36933	5.20
2. Rural Development	48286	6.79
3. Special Area Programme	2192	0.31
4. Irrigation & Flood Control	80250	11.29
5. Energy	86423	12.16
6. Industry & Minerals	13428	1.89
7. Transport	91779	12.91
8. Science, Technology & Environment	601	0.08
9. General Economic Services	1922	0.27
10. Decentralised Planning	10062	1.42
11. Social Services	327975	46.14
12. General Services	10977	1.54
Grand Total	710828	100.00

PLAN OF HARYANA

Outlay and Expenditure under Five-Year/Annual Plans

No. 29.1 (Contd.) (` in lakh)

Major-Head of Development	Annual Plan 2009-10		Annual Plan 2010-11		Annual Plan 2011-12	
	Expenditure	Percentage to total expenditure	Expenditure	Percentage to total expenditure	Actual Expenditure	Percentage to total Actual expenditure
1	20	21	22	23	24	25
A. State Budget						
1. Agriculture and Allied Activities	46023	4.78	68,576	7.16	82455	7.43
2. Rural Development	59412	6.17	69,649	7.27	89579	8.07
3. Special Area Programme	2670	0.28	2,109	0.22	1942	0.17
4. Irrigation & Flood Control	79811	8.29	73,203	7.65	86381	7.78
5. Energy	103037	10.71	96,612	10.09	98958	8.91
6. Industry & Minerals	5749	0.60	6,523	0.68	7911	0.72
7. Transport	130984	13.61	1,04,178	10.88	108297	9.75
8. Science, Technology& Environment	3114	0.32	1,062	0.11	726	0.07
9. General Economic Services	2615	0.27	1,905	0.20	2083	0.19
10. Decentralised Planning	27507	2.86	15,216	1.59	22698	2.04
11. Social Services	488035	50.71	5,07,905	53.05	597539	53.82
12. General Services	13487	1.40	10,529	1.10	11695	1.05
Total	962444	100.00	9,57,467	100.00	1110264	100.00
B. State Public Sector Enterprises	—	—	5,70,019	—	—	—
C. Local Bodies	—	—	22,231	—	—	—
Grand Total	—	—	15,49,717	—	—	—

PLAN OUTLAY AND EXPENDITURE IN HARYANA
(` in Crore)

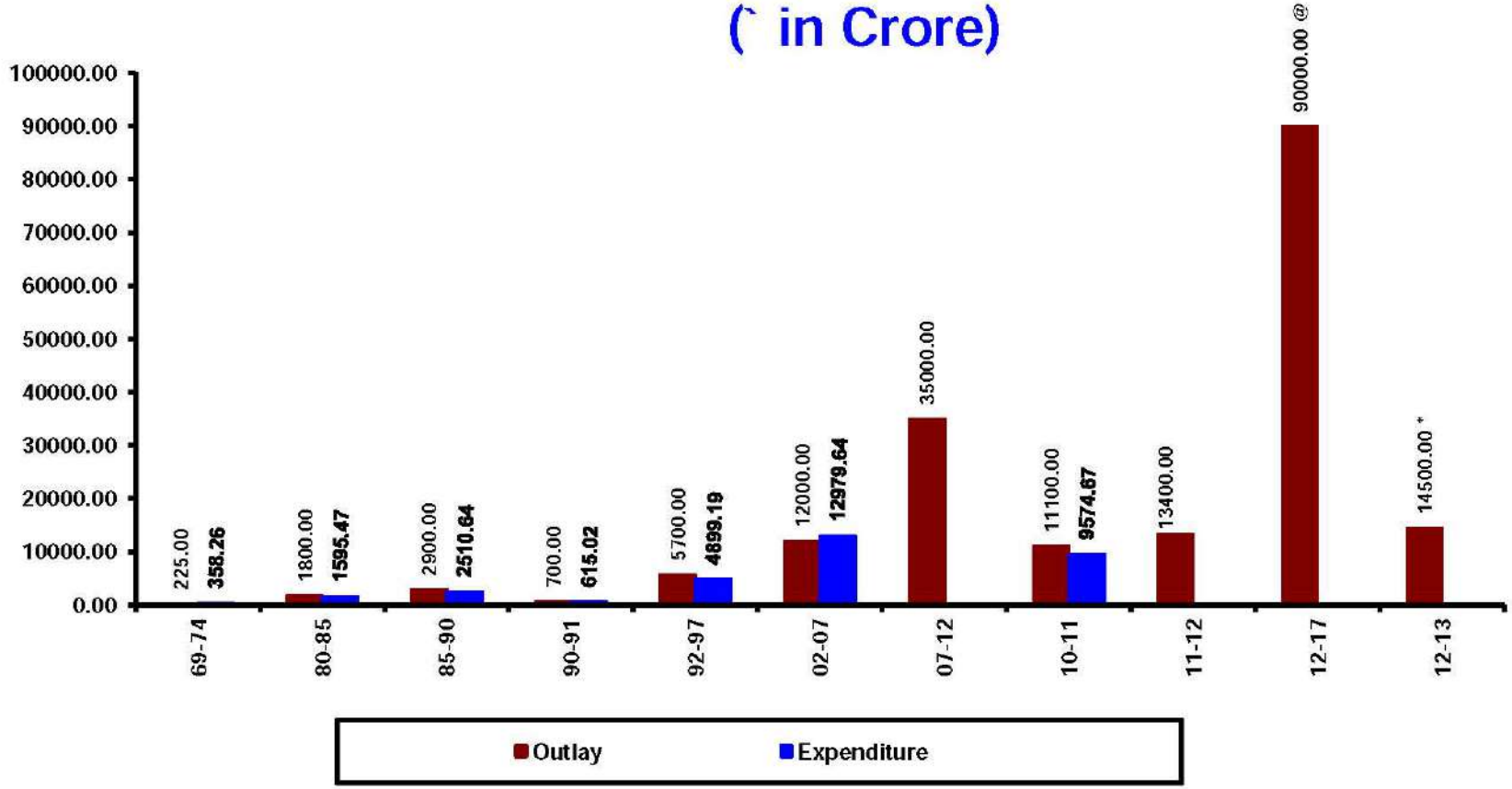

@ Revised outlay * Approved outlay

PLAN OF HARYANA

Outlay and Expenditure under Five-Year/Annual Plans

No. 29.1 (Concld.) (` in lakh)

Major-Head of Development	Twelfth Five Year Plan 2012-17		Annual Plan 2012-13	
	Projected outlay	Percentage to total proposed outlay	Approved Outlay	Percentage to total approved outlay
1	26	27	28	29
A. State Budget				
1. Agriculture and Allied Activities	5,88,000	6.53	95008	6.55
2. Rural Development	6,22,300	6.91	107259	7.40
3. Special Area Programme	20,200	0.22	3300	0.23
4. Irrigation & Flood Control	7,70,000	8.55	86000	5.93
5. Energy	7,40,200	8.23	135668	9.36
6. Industry & Minerals	64,700	0.73	8701	0.60
7. Transport	9,86,000	10.96	146594	10.11
8. Science, Technology & Environment	12,000	0.13	2315	0.16
9. General Economic Services	20,000	0.22	3149	0.22
10. Decentralised Planning	1,55,500	1.73	29441	2.03
11. Social Services	49,47,430	54.97	819891	56.54
12. General Services	73,670	0.82	12674	0.87
Total	90,00,000	100.00	1450000	100.00
B. State Public Sector Enterprises	73,57,000	—	995000	—
C. Local Bodies	13,19,000	—	203500	—
Grand Total	1,76,76,000	—	2648500	—

Source :—Department of Economic and Statistical Analysis, Haryana.

PLAN OF HARYANA

Funds Released under Decentralised Plan and District Plan in Haryana

No. 29.2 (` in Lakh)

District	Under Decentralised Plan					Under District Plan		
	1990-91	1995-96	2000-01	2005-06	2008-09	2010-11	2011-12	2012-13
1	2	3	4	5	6	7	8	9
Ambala	33.37	144.98	42.00	93.00	565.00	855.40	—	1154.11
Panchkula	—	10.00	25.00	54.00	235.00	353.30	—	220.44
Yamunanagar	19.50	59.99	42.00	92.00	628.00	944.40	1111.43	450.90
Kurukshetra	22.15	29.99	43.00	97.00	449.00	680.40	882.65	380.32
Kaithal	25.89	49.99	57.00	118.00	459.00	698.20	—	400.17
Karnal	26.20	70.12	49.00	102.00	625.00	945.20	559.14	550.14
Panipat	24.01	54.99	35.00	84.00	389.00	583.40	1101.04	450.42
Sonipat	23.70	82.74	48.00	101.00	564.00	850.00	1354.85	500.79
Rohtak	59.27	149.99	41.00	90.00	379.00	574.90	969.11	400.58
Jhajjar	—	—	43.00	94.00	398.00	597.90	—	377.43
Faridabad	38.67	89.99	59.00	118.00	748.00	665.90	1646.75	600.56
Palwal	—	—	—	—	—	609.80	952.46	390.40
Gurgaon	26.50	59.99	57.00	69.00	377.00	568.40	1385.98	507.20
Mewat	—	—	—	103.00	511.00	619.20	997.23	406.69
Rewari	15.50	49.99	38.00	83.00	417.00	628.90	820.31	353.46
Mahendragarh	20.58	29.99	45.00	94.00	412.00	627.00	843.70	363.54
Bhiwani	35.55	76.49	65.00	147.00	677.00	1,026.90	1491.27	550.57
Jind	28.38	59.99	51.00	107.00	549.00	835.00	1219.34	500.40
Hisar	57.70	79.99	62.00	133.00	679.00	1,028.90	1595.36	600.42
Fatehabad	—	—	43.00	99.00	427.00	648.80	—	371.36
Sirsa	26.82	80.99	55.00	122.00	574.00	871.10	1185.54	470.10
H.Q. (Contigency)	—	—	—	—	—	4.10	4.30	—
Grand Total	483.79	1180.21	900.00	2000.00	10062.00	15217.10	18120.46	10000.00

Source :—Department of Economic and Statistical Analysis, Haryana.

PART– III

OTHER STATISTICS

SECTION XXX
JOINT STOCK COMPANIES

The data for this section have been collected from the Ministry of Law, Justice and Company Affairs (Government of India), New Delhi.

The tables 30.1 and 30.2 show the districtwise number of registered, public and private limited companies operating in Haryana.

Table 30.3 gives the distribution of new joint stock companies registered in Haryana according to size and industrial classification.

Table 30.4 shows the number and paid-up capital of companies in India.

JOINT STOCK COMPANIES

Companies Registered in Haryana (During the year)

No. 30.1

Year/District	Number of Companies Registered	Authorised Capital (lakh `)
1	2	3
1966-67	12	114
1970-71	29	493
1975-76	24	264
1980-81	40	844
1985-86	111	2,118
1991-92	379	4,849
1995-96	467	10,063
1997-98	357	88,349
1998-99	317	16,440
1999-00	272	14,462
2001-02	185	14,364
2002-03	205	2,437
Ambala	25	212
Panchkula	3	25
Yamunanagar	4	36
Kurukshetra	11	55
Kaithal	1	5
Karnal	11	33
Panipat	8	52
Sonipat	4	9
Rohtak	8	49
Jhajjar	2	3
Faridabad	60	250
Gurgaon	46	1,438
Rewari	3	27
Mahendragarh	—	—
Bhiwani	1	50
Jind	2	3
Hisar	10	160
Fatehabad	—	—
Sirsa	6	30
Others*	—	—

Source : —Ministry of Law, Justice and Company Affairs, Government of India, New Delhi.

* Unclassified.

JOINT STOCK COMPANIES

Number of Public and Private Limited Companies Operating in Haryana

No. 30.2

Year/District	Number of Companies		
	Public	Private	Total
1	2	3	4
1966-67	46	161	207
1970-71	53	208	261
1975-76	96	306	402
1980-81	122	403	525
1985-86	192	814	1,006
1990-91	272	2,084	2,356
1995-96	502	3,704	4,206
1998-99	676	4,774	5,450
1999-00	701	5,021	5,722
2000-01	702	5,187	5,889
2001-02	715	5,154	5,869
2002-03	736	5,366	6,102
Ambala	116	602	718
Panchkula	15	37	52
Yamunanagar	17	90	107
Kurukshetra	18	125	143
Kaithal	13	21	34
Karnal	26	381	407
Panipat	16	249	265
Sonipat	31	233	264
Rohtak	29	356	385
Jhajjar	2	45	47
Faridabad	119	1,489	1,608
Gurgaon	172	898	1,070
Rewari	11	19	30
Mahendragarh	12	15	27
Bhiwani	17	87	104
Jind	13	137	150
Hisar	77	472	549
Fatehabad	—	2	2
Sirsa	8	70	78
Others*	24	38	62

Source : — Ministry of Law, Justice and Company Affairs, Government of India, New Delhi.

*Companies which have not intimated their registered office addresses.

JOINT STOCK COMPANIES

Distribution of New Joint Stock Companies in Haryana during 2005-06 according to Size, Pattern and Industrial Classification

No. 30.3

Industrial Classification	Size Group according to authorised Capital						
	Below ` 1 lakh	` 1 lakh and above but under ` 5 lakhs	` 5 lakhs and above but under ` 10 lakhs	` 10 lakhs and above but under ` 25 lakhs	` 25 lakh and above	Association not having share capital	Total
1	2	3	4	5	6	7	8
0. Agriculture, Hunting and Fishing	0	1	0	0	1	0	2
1. Mining and Quarrying	0	0	0	0	0	0	0
2. Manufacturing of Food Products	0	15	8	4	12	0	39
3. Manufacturing of Basic Chemicals	0	34	25	7	18	0	84
4. Electricity Generation, Transmission and Distribution	0	1	1	0	1	0	3
5. Construction	0	20	8	15	15	0	58
6. Wholesale and Retail trade and Restaurants and Hotels	0	28	10	10	9	0	57
7. Transport, Storage and Communication	0	5	4	0	3	0	12
8. Financing Insurance Real Estate and Business Services	0	71	11	18	12	0	112
9. Community, Social and personal Services	0	6	4	2	2	0	14
Total	0	181	71	56	73	0	381

Source :—Ministry of Law, Justice and Company Affairs, Government of India, New Delhi.

JOINT STOCK COMPANIES

Number and Paid-up Capital of Joint Stock Companies Limited by Shares at Work in India

No. 30.4 (Paid-up Capital in crore of `)

Year	Public Limited		Private Limited		Total	
	Number	Paid-up capital	Number	Paid-up capital	Number	Paid-up capital
1	2	3	4	5	6	7
1966-67	6,543	1,669.5	20,484	1,731.8	27,027	3,401.3
1967-68	6,569	1,783.4	20,775	1,890.4	27,344	3,673.8
1970-71	6,690	2,091.5	23,632	2,412.1	30,322	4,503.6
1975-76	7,836	3,143.9	35,570	6,475.6	43,406	9,619.5
1980-81	9,740	4,681.9	52,974	11,462.1	62,714	16,144.0
1985-86	20,280	12,495.2	1,04,099	24,099.4	1,24,379	36,594.6
1990-91	27,358	38,567.8	1,97,094	36,230.1	2,24,452	74,797.9
1991-92	29,792	50,809.0	2,20,569	33,833.3	2,50,361	84,642.3
1992-93	34,112	57,929.6	2,41,552	36,125.5	2,75,664	94,055.1
1993-94	38,000	71,836.2	2,67,625	41,985.7	3,05,625	1,13,821.9
1994-95	46,662	84,257.2	3,06,630	47,066.5	3,53,292	1,31,323.7
1995-96	57,402	1,13,042.24	3,51,740	51,046.14	4,09,142	1,64,088.38
1996-97	64,109	1,27,399.57	3,86,841	63,119.04	4,50,950	1,90,518.61
1997-98	68,546	1,46,225.20	4,15,954	71,423.41	4,84,500	2,17,648.61
1998-99	71,033	1,79,850.69	4,40,957	83,508.59	5,11,990	2,63,359.28
1999-00	73,862	2,20,348.39	4,68,572	98,461.86	5,42,434	3,18,810.25
2000-01	76,270	2,46,569.82	4,92,830	1,10,676.97	5,69,100	3,57,246.79
2001-02	76,279	2,76,467.41	5,12,967	1,29,285.82	5,89,246	4,05,753.23
2002-03	76,523	3,20,629.21	5,35,632	1,36,429.50	6,12,155	4,57,058.71
2003-04	77,380	3,49,494.06	5,64,132	1,49,296.69	6,41,512	4,98,790.75
2004-05(P)	78,328	4,68,668.12	6,01,321	1,85,353.45	6,79,649	6,54,021.57

Source :—Ministry of Law, Justice and Company Affairs Government of India, New Delhi.

P— Provisional

SECTION XXXI

PUBLIC UNDERTAKINGS

The tables in this section show the working of Public Undertakings in Haryana.

Table 31.1 shows loans advanced by Haryana Financial Corporation to various industries.

Table 31.2 indicates loans advanced by Haryana Financial Corporation to weaker sections and priority sectors.

Table 31.3 shows the amount of loan received by Haryana Housing Board and houses constructed for different income groups.

Table 31.4 shows the progress of Haryana Agro-Industries Corporation.

PUBLIC UNDERTAKINGS

Number of units and Amount of loans Advanced by Haryana Financial Corporation to various Industries upto the year 2011-12

No. 31.1 (` in lakh)

Type of Industry	Amount sanctioned (Effective)			
	Small Scale		Others	
	Unit	Amount	Unit	Amount
1	2	3	4	5
1. Coal Mining	—	—	—	—
2. Metal Mining	—	—	—	—
3. Crude Petroleum and Gas	—	—	—	—
4. Stone Quarrying, Clay and Sand Pits	154	2219.93	3	63.96
5. Other Non-metallic Mining and Quarrying	—	—	—	—
6. Food Mfg. Industries except Beverage Industries	1479	13013.07	61	3519.94
7. Beverage Industries	—	—	3	140.70
8. Tobacco Industries	3	21.99	—	—
9. Mfg. of Textile	1319	20747.04	107	5485.83
10. Mfg. of foot wear, other wearing apparel and made-up textile goods & readymade garments	293	10635.06	2	133.06
11. Mfg. of wood and cork except Mfg. of furniture and fixtures	156	2472.48	1	90.00
12. Mfg. of furniture and products	18	115.42	—	—
13. Mfg. of paper and paper products	152	1398.75	27	508.76
14. Printing, Publishing and Allied Industries	114	2587.06	17	505.35
15. Mfg. of leather and leather products except foot-wear and wearing apparel	23	260.64	3	50.96
16. Mfg. of Rubber products	251	2919.88	18	406.96
17. Mfg. of Chemical products	515	9022.46	38	1453.12
18. Mfg. of non-metallic products except petroleum and Coal	90	784.62	10	144.99
19. Mfg. of products of petroleum and oil production	4	23.77	2	31.67

PUBLIC UNDERTAKINGS

Number of units and Amount of loans Advanced by Haryana Financial Corporation to various Industries upto the year 2011-12

No. 31.1(Contd.) (` in lakh)

Type of Industry	Amount Disbursed				Amount outstanding			
	Small Scale		Others		Small Scale		Others	
	Unit	Amount	Unit	Amount	Unit	Amount	Unit	Amount
1	6	7	8	9	10	11	12	13
1. Coal Mining	—	—	—	—	—	—	—	—
2. Metal Mining	—	—	—	—	—	—	—	—
3. Crude Petroleum andGas	—	—	—	—	—	—	—	—
4. Stone Quarrying, Clay and Sand Pits	206	1,911.11	6	72.54	5	18.89	—	—
5. Other Non-metallic Mining and Quarrying	—	—	—	—	—	—	—	—
6. Food Mfg. Industries except Beverage Industries	1,874	12,366.40	82	3181.83	47	549.06	6	316.28
7. Beverage Industries	—	—	3	117.55	—	—	—	—
8. Tobacco Industries	3	16.20	—	—	—	—	—	—
9. Mfg. of Textiles	2,049	19,705.42	123	3,987.19	78	1,027.12	15	643.09
10. Mfg. of foot wear, other wearing apparel and made-up textile goods & readymade garments	423	8601.11	3	35.62	36	1479.60	—	—
11. Mfg. of wood and cork except Mfg. of furniture and fixtures	191	1,651.77	—	—	15	103.41	—	—
12. Mfg. of furniture and products	14	59.36	—	—	—	—	—	—
13. Mfg. of paper and paper products	139	1,288.94	22	268.90	11	107.37	—	—
14. Printing, Publishing and Allied Industries	185	2,013.70	14	309.15	10	67.20	—	—
15. Mfg. of leather an leather products except footwear and wearing apparel	19	123.60	4	53.93	—	—	—	—
16. Mfg. of Rubber products	375	2,684.03	20	364.96	7	74.81	—	—
17. Mfg. of Chemical products	766	7630.91	42	1,226.08	19	248.06	2	97.46
18. Mfg. of non-metallic products except petroleum and Coal	82	455.41	8	49.25	—	—	—	—
19. Mfg. of products of petroleum and oil production	1	0.92	1	1.67	—	—	—	—

PUBLIC UNDERTAKINGS

Number of units and Amount of loans Advanced by Haryana Financial Corporation to various Industries upto the year 2011-12

No. 31.1(Contd.) (` in lakh)

Type of Industry	Amount sanctioned (Effective)			
	Small Scale		Others	
	Unit	Amount	Unit	Amount
1	2	3	4	5
20. Basic Metal Industries	246	8,593.60	25	2,483.39
21. Mfg. of Metal products except machinery & transport equipment	958	8,888.45	107	2,633.93
22. Mfg. of machinery except electrical machinery	175	1,335.43	24	1,178.85
23. Electrical machinery	359	4,896.34	26	1,058.83
24. Transport equipment	289	3,894.83	44	1,008.77
25. Gas, Electricity and Steam	26	708.96	13	336.17
26. Motion pictures	—	—	—	—
27. Transport	1,557	3,136.81	2	9.75
28. Hotel Industries & Infrastructure	62	3,672.26	4	230.82
29. Miscellaneous	2,583	66,666.70	107	8,205.83
30. R.I.P.	674	201.88	—	—
Total	11,500	1,68,217.43	644	29,681.64

PUBLIC UNDERTAKINGS

Number of units and Amount of loans Advanced by Haryana Financial Corporation to various Industries upto the year 2011-12

No. 31.1 (Concld.) (` in lakh)

Type of Industry	Amount Disbursed				Amount outstanding			
	Small Scale		Others		Small Scale		Others	
	Unit	Amount	Unit	Amount	Unit	Amount	Unit	Amount
	6	7	8	9	10	11	12	13
20. Basic Metal Industries	614	7,448.86	50	2,088.04	39	434.62	5	204.10
21. Mfg. of Metal products except machinery & transport equipments	1,151	8,182.90	105	1,915.08	4	75.73	—	—
22. Mfg. of machinery except electrical machinery	257	1,313.80	24	1,139.08	—	—	—	—
23. Electrical machinery	501	3,463.58	26	638.64	17	80.01	—	—
24. Transport equipments	323	3,079.66	46	948.45	16	379.11	1	3.42
25. Gas, Electricity and Steam	39	475.98	10	286.83	2	104.09	—	—
26. Motion pictures	—	—	—	—	—	—	—	—
27. Transport	1,505	2,930.02	4	8.83	26	51.78	2	3.20
28. Hotel Industries & Infrastructure	121	4,002.65	8	199.21	8	324.59	—	—
29. Miscellaneous	3,979	56,550.68	214	8,031.81	174	3645.91	6	358.08
30. R.I.P.	651	189.10	—	—	—	—	—	—
Total	15,468	1,46,146.11	815	24,924.64	514	8,771.36	37	1,625.63

Source :—Haryana Financial Corporation, Chandigarh.

PUBLIC UNDERTAKINGS

Purpose-wise loans advanced to weaker sections and priority sector in Haryana by Financial Corporation during 2011-12

No. 31.2

(Amount in lakh `)

Purpose	Weaker Sections			Priority Sections		
	No. of Loanees	Amount disbursed	Average amount disbursed per Loanee	No. of Loanees	Amount disbursed	Average amount disbursed per Loanee
1	2	3	4	5	6	7
1. Agricultural Development, purchase of land, land Development, Tube-wells, Pumping sets, Dairy Farming, Poultry Farming etc.	—	—	—	—	—	—
2. Small Scale Industries Shoe Making, Hosiery, (Handloom, etc.)	—	—	—	2	14.12	7.06
3. Housing	—	—	—	—	—	—
4. Transport	—	—	—	—	—	—
5. Miscellaneous	—	—	—	6	155.26	25.88
Total	—	—	—	8	169.38	32.94

Source :—Haryana Financial Corporation, Chandigarh.

HOUSING BOARD HARYANA

PUBLIC UNDERTAKINGS

Loans Received and Houses Constructed-by the Housing Board, Haryana

No. 31.3

Year/District	Loans (` in lakh)					
	From State Govt.	From HUDCO	From Debentures	From Central Govt.	Others	Total
1	2	3	4	5	6	7
1972-73	35.00	15.00	55.00	—	—	105.00
1975-76	7.00	208.00	55.00	—	—	270.00
1980-81	77.00	150.20	55.00	—	—	282.20
1985-86	88.00	655.56	110.00	—	—	853.56
1990-91	30.00	453.00	—	—	—	483.00
1995-96	—	1,545.69	—	—	—	1,545.69
2000-01	—	383.62	—	—	—	383.62
2005-06	—	—	—	—	—	—
2010-11	—	—	—	—	—	—
2011-12	—	—	—	—	—	—
Ambala	—	—	—	—	—	—
Panchkula	—	—	—	—	—	—
Yamunanagar	—	—	—	—	—	—
Kurukshetra	—	—	—	—	—	—
Kaithal	—	—	—	—	—	—
Karnal	—	—	—	—	—	—
Panipat	—	—	—	—	—	—
Sonipat	—	—	—	—	—	—
Rohtak	—	—	—	—	—	—
Jhajjar	—	—	—	—	—	—
Faridabad	—	—	—	—	—	—
Palwal	—	—	—	—	—	—
Gurgaon	—	—	—	—	—	—
Mewat	—	—	—	—	—	—
Rewari	—	—	—	—	—	—
Mahendragarh	—	—	—	—	—	—
Bhiwani	—	—	—	—	—	—
Jind	—	—	—	—	—	—
Hisar	—	—	—	—	—	—
Fatehabad	—	—	—	—	—	—
Sirsa	—	—	—	—	—	—

PUBLIC UNDERTAKINGS

Loans Received and Houses Constructed-by the Housing Board, Haryana

No. 31.3 (Contd.)

Year/District	Number of houses constructed					
	During the year					
	Economically Weaker Sections of Society	Low Income Group	Middle Income Group	Higher Income Group	Others	Total
1	8	9	10	11	12	13
1972-73	500	—	—	—	—	500
1975-76	510	192	231	—	—	933
1980-81	1,234	820	847	—	—	2,901
1985-86	—	1,944	526	145	—	2615
1990-91	729	633	251	154	94	1,861
1995-96	31	2,500	249	8	—	2,788
2000-01	—	3,914	26	8	—	3,948
2005-06	—	353	—	—	280	633
2010-11	258	514	208	292	194	1,466
2011-12	278	—	—	1	36	315
Ambala	—	—	—	—	—	—
Panchkula	—	—	—	—	—	—
Yamunanagar	—	—	—	—	—	—
Kurukshetra	—	—	—	—	—	—
Kaithal	—	—	—	—	—	—
Karnal	—	—	—	1	36	37
Panipat	—	—	—	—	—	—
Sonipat	—	—	—	—	—	—
Rohtak	—	—	—	—	—	—
Jhajjar	—	—	—	—	—	—
Faridabad	—	—	—	—	—	—
Palwal	—	—	—	—	—	—
Gurgaon	278	—	—	—	—	278
Mewat	—	—	—	—	—	—
Rewari	—	—	—	—	—	—
Mahendragarh	—	—	—	—	—	—
Bhiwani	—	—	—	—	—	—
Jind	—	—	—	—	—	—
Hisar	—	—	—	—	—	—
Fatehabad	—	—	—	—	—	—
Sirsa	—	—	—	—	—	—

PUBLIC UNDERTAKINGS

Loans Received and Houses Constructed by the Housing Board, Haryana

No. 31.3 (Concld.)

Year/District	Number of houses constructed					
	Upto the end of the year					
	Economically Weaker Sections of Society	Low Income Group	Middle Income Group	Higher Income Group	Others	Total
1	14	15	16	17	18	19
1972-73	500	—	—	—	—	500
1975-76	1,832	498	576	—	—	2,906
1980-81	4,937	2,794	2,239	—	—	9,970
1985-86	10,467*	11,796	5,949	744	—	28,956
1990-91	12,303*	14,980	8,443	1,526	1,075	38,327
1995-96	14,209*	22,019	10,614	3,248	2,088	52,178*
2000-01	14,209*	29,199	10,863	3,323	2,088	59,682*
2005-06	14,220*	32,368	11,031	3,346	2,729	63,694*
2010-11	15,000*	34,323	11,705	3,743	4,415	69,186*
2011-12	15,278*	34,323	11,705	3,744	4,451	69,501*
Ambala	1,373	1,442	738	320	99	3,972
Panchkula	513	3,857	1,469	213	776	6,828
Yamunanagar	258	565	104	70	—	997
Kurukshetra	397	825	501	181	586	2,490
Kaithal	62	251	64	—	—	377
Karnal	601	2,298	1,207	406	237	4,749
Panipat	926	1,402	952	82	127	3,489
Sonipat	805	1,923	742	223	92	3,785
Rohtak	968	1,591	860	142	79	3,640
Jhajjar	—	306	—	—	549	855
Faridabad	3,481	13,594	2,061	703	391	20,230
Palwal	—	—	—	—	—	—
Gurgaon	1,354	1,725	505	549	1,195	5,328
Mewat	—	—	—	—	—	—
Rewari	267	898	501	128	226	2,020
Mahendragarh	282	324	192	59	—	857
Bhiwani	246	517	544	310	—	1,617
Jind	381	751	404	104	—	1,640
Hisar	32	1,471	596	212	—	2,311
Fatehabad	—	—	—	—	—	—
Sirsa	299	583	265	42	94	1,283

Source : —Housing Board, Haryana.

* Includes 3,033 rural houses.

PUBLIC UNDERTAKINGS

Statistics relating to selected Achievements of Haryana Agro-Industries Corporation

No. 31.4

Name of Item	Unit	1980-81	1985-86	1990-91	1995-96	2000-01	2005-06	2009-10	2010-11	2011-12
1	2	3	4	5	6	7	8	9	10	11
Distribution of Fertilizers	M. Tons	4,843	6,057	58,203	,23,038	76,059	72,063	79,973	55,380	51,909
Sale of Tractors	Number	96	49	1,435	657	147	5	6	4	—
Sale of Spare Parts of Tractors	Lakh `	1.99	2.63	4.38	0.92	0.27	0.08	—	—	—

Source :—Haryana Agro-Industries Corporation.

SECTION XXXII

LOCAL BODIES

This section presents data on number, population, income and expenditure of Municipal Committees/Councils/Corporations in Haryana.

The information has been collected from the Municipal Committees/Councils/ Corporations through the District Statistical Officers.

Table 32.1 shows the district-wise number, population, income and expenditure of Municipal Committees/Councils/Corporations in Haryana.

Table 32.2 shows the number, population, income and expenditure of Municipal Committees/ Councils/Corporations.

Tables 32.3 and 32.4 show the income and expenditure data of Municipal Committees/Councils/ Corporations in Haryana under various heads respectively.

Table 32.5 gives data on Gram Panchayats, Panchayat Samities and Zila Parishads in Haryana.

LOCAL BODIES

Number, Population, Income and Expenditure of Municipal Committees/Councils/Corporations in Haryana (District-wise)

No. 32.1 (` in lakh)

District	Number of Municipal Committees/ Councils/ Corporation (2010-11)	Population within Municipal Committees/Councils/ Corporation limits (Census 2001)	Accounts					
			2008-09		2009-10		2010-11	
			Income	Expenditure	Income	Expenditure	Income	Expenditure
1	2	3	4	5	6	7	8	9
Ambala	2	2,63,809	2,181	2,110	2031	2016	2172	2166
Panchkula	3	2,01,645	4,928	2,843	4398	2645	3303	1783
Yamunanagar	1	2,90,887	2,211	1,885	2654	2408	2746	2031
Kurukshetra	4	2,15,820	1,517	1,407	1388	1324	1881	1857
Kaithal	4	1,83,121	1,787	1,361	1926	1734	2514	1739
Karnal	7	4,78,112	4,333	2,525	5060	3315	5038	2915
Panipat	2	2,98,679	1,625	1,381	1911	1398	2864	2486
Sonipat	4	3,21,432	7,482	3,047	7538	3972	6591	3457
Rohtak	4	3,35,999	2,384	1,925	2802	2246	3910	3131
Jhajjar	3	1,81,896	2,287	1,903	2439	2020	2294	2019
Faridabad	1	1,054,981	33,438	30,133	35511	30908	39987	31530
Palwal	3	149,753	854	768	860	745	1089	960
Gurgaon	5	2,71,986	15,448	3,357	44790	13254	55852	23625
Mewat	4	59,189	1,106	570	1324	696	1246	691
Rewari	3	1,35,854	1,131	947	1465	1148	2022	1800
Mahendragarh	4	1,01,936	1,716	906	1835	1376	1766	1248
Bhiwani	5	2,59,024	1,945	1,033	2428	1864	2817	1882
Jind	5	2,42,025	2,092	1,637	2285	1870	2074	1801
Hisar	4	3,87,044	2,902	1,948	3323	2643	3672	2781
Fatehabad	3	1,35,202	2,525	1,293	3202	2289	2781	1638
Sirsa	5	2,92,840	1,901	1,221	2392	1767	2410	1779
Total	76	58,61,234	95,793	64,200	131562	81638	149029	93319

Source :—District Statistical Officers.

Note :—*Excluding the population of Municipal Committees which remained disolved.

LOCAL BODIES

Number, Population, Income and Expenditure of Municipal Committees/ Councils/Corporations in Haryana (District-wise)

No. 32.2 (` in 000)

District	Name of Municipal Committees/ Councils/Corporations	Population within Municipal Committees/Councils/ Corporations limits (Census 2001)	Accounts 2008-09		Accounts 2009-10		Accounts 2010-11	
			Income	Accounts	Income	Expenditure	Income	Expenditure
1	2	3	4	5	6	7	8	9
Ambala	1. Ambala city	24500	92,581	92,362	97,348	96,397	194036	193957
	2. Naraingarh	18,209	13,882	11,376	15,702	15,244	23168	22675
	3. Mahesh Nagar/ Ambala Sadar	1,06,378	111,658	107,238	90,016	89,909	-	-
Panchkula	1. Kalka	30,887	32,513	11,082	47,700	18,374	47700	18375
	2. Pinjore	29,766	53,827	27,175	60,474	31,220	48901	18303
	3. Panchkula	1,40,992	406,417	246,008	3,31,663	2,14,935	233734	141598
Yamuna-nagar	1. Yamunanagar	290887	130,726	110,313	1,93,606	1,79,979	274563	203095
	2. Jagadhri	1,01,300	90,420	78,222	71,840	60,850	_	-
Kuruk-shetra	1. Thanesar	1,22,704	84,133	75,926	80,283	74,603	113923	113861
	2. Ladwa	22,439	15,874	15,444	19,252	18,805	17910	17881
	3. Shahbad Markanda	37,130	23,838	22,319	20,215	20,047	26229	24662
	4. Pehowa	33,547	27,877	27,001	19,039	18,919	29956	29322
Kaithal	1. Kaithal	1,17,226	64,867	63,495	91,958	86,344	186684	126521
	2. Pundri	17,022	5,319	4,643	6,552	5,723	12984	8062
	3. Guhla Cheeka	32,126	86,966	59,546	61,675	59,146	28029	27885
	4. Kalayat	16,747	21,517	8,393	32,453	22,167	23732	11417
Karnal	1. Karnal	2,22,017	274,631	192,466	2,87,545	2,34,936	308664	206577
	2. Gharaunda	30,179	27,725	19,050	30,141	24,068	30141	24068
	3. Nilokheri	16,400	8,508	8,394	8,252	7,141	8144	7971
	4. Indri	14,515	2,740	8,253	8,653	8,448	6631	6504
	5. Taraori	22,205	10,461	10,247	18,718	18,040	18718	18040
	6. Assandh	22,707	33,847	14,062	71,405	38,193	50197	27697
	7. Nissing	—	69,377	46	81,293	634	81263	634

LOCAL BODIES

Number, Population, Income and Expenditure of Municipal Committees/ Councils/Corporations in Haryana (District-wise)

No. 32.2 (Contd.) (` in 000)

District	Name of Municipal Committees/ Councils/Corporations	Population within Municipal Committees/Councils/ Corporations limits	Accounts 2008-09		Accounts 2009-10		Accounts 2010-11	
			Income	Expenditure	Income	Expenditure	Income	Expenditure
1	2	3	4	5	6	7	8	9
Panipat	1. Panipat	2,68,823	118,270	116,751	1,21,211	1,14,986	215639	204960
	2. Samalkha	29,856	44,240	21,368	69,870	24,836	707764	43652
Sonipat	1. Sonipat	2,25,151	526,325	196,704	5,30,943	2,75,943	468196	220317
	2. Ganaur	29,005	64,092	21,504	54,379	22,904	50002	48198
	3. Kharkhoda	18,758	28,711	5,365	46,088	6,555	47529	18198
	4. Gohana	48,518	129,054	81,147	1,22,348	91,771	93379	58946
Rohtak	1. Rohtak	2,94,537	168,152	158,411	2,03,362	1,79,991	274027	234828
	2. Kalanaur	16,847	16,010	7,722	18,098	9,630	27601	22463
	3. Maham	18,166	21,384	19,666	10,922	9,793	7124	6383
	4. Sampla	6,449	32,858	6,671	47,824	25,172	82198	49406
Jhajjar	1. Jhajjar	39,004	88,926	60,719	84,684	56,680	67605	63425
	2. Beri	16,146	*	*	33,560	31,298	30584	26644
	3. Bahadurgarh	1,26,746	139,768	129,575	1,25,701	1,14,057	131177	111861
Faridabad	1. Faridabad Complex	10,54,981	3,343,778	3,013,262	35,51,140	30,90,774	3998650	3153041
Gurgaon	1. Gurgaon	2,01,759	1,393,976	292,804	42,53,991	12,50,766	5386320	2277630
	2. Sohna	27,571	39,191	11,551	78,061	29,679	61123	34379
	3. Pataudi	16,064	51,981	11,909	63,032	10,155	65750	16830
	4. Haili Mandi	17,072	37,310	15,402	43,104	25,171	33964	19707
	5. Farukhnagar	9,520	22,375	4,035	40,767	9,612	38069	14005
Mewat	1. Nuh	11,038	36,462	20,657	36,462	20,657	36462	20657
	2. Ferozepur-Jhirka	17,751	37,233	24,229	59,067	36,818	47656	26956
	3. Punhana	13173	1,152	217	1,152	217	1152	217

LOCAL BODIES

Number, Population, Income and Expenditure of Municipal Committees/ Councils/Corporations in Haryana (District-wise)

No. 32.2 (Contd.) (` in 000)

District	Name of Municipal Committees/ Councils/Corporations	Population within Municipal Committees/Councils/ Corporations limits	Accounts 2008-09		Accounts 2009-10		Accounts 2010-11	
			Income	Expenditure	Income	Expenditure	Income	Expenditure
1	2	3	4	5	6	7	8	9
	4. Taoru	17,227	35,759	11,932	35,759	11,932	39339	21321
Rewari	1. Rewari	1,00,946	68,419	67,762	97,645	88,535	128514	127513
	2. Bawal	12,016	30,362	22,310	21,464	16,683	36262	18241
	3. Dharuheda	18,892	14,359	4,599	27,388	9,588	37408	34214
Mahendragarh	1. Mahendragarh	23,977	55,183	22,334	55,183	22,334	64850	40209
	2. Narnaul	62,091	82,555	53,352	94,434	89,596	77775	71635
	3. Kanina	10,195	16,666	8,955	16,666	8,955	24105	7686
	4. Ateli	5,673	17,205	5,964	17,176	16,744	9877	5319
Bhiwani	1. Bhiwani	1,69,424	70,599	68,623	70,599	68,624	70600	68624
	2. Charkhi Dadri	44,892	87,603	23,467	1,09,982	69,471	147337	69287
	3. Bawani Khera	17,438	3,209	3,060	4,049	3,569	4049	3569
	4. Siwani	15,849	4,502	4,043	5,019	4,449	6597	6371
	5. Loharu	11,421	28,601	4,148	53,109	40,309	53109	40309
Jind	1. Safidon	27,542	31,858	31,712	28,800	28,789	26250	26159
	2. Narwana	50,659	64,917	45,887	72,915	69,610	63034	56885
	3. Uchana	14,100	41,409	19,080	66,961	30,240	47849	29886
	4. Jind	1,36,089	44,520	40,496	48,215	47,650	50752	50590
	5. Julana	13,635	26,488	26,249	11,569	10,730	19526	16544
Hisar	1. Hisar	2,63,070	139,148	123,359	1,62,108	1,50,444	207361	187953
	2. Hansi	75,730	119,513	49,765	1,21,767	77,672	117821	57208
	3. Barwala	33,130	19,413	14,900	28,853	24,765	22439	21496
	4. Narnaund	15,114	12,173	6,773	19,610	11,422	19610	11422
Fatehabad	1. Fatehabad	59,863	106,308	61,051	1,01,180	68,196	105347	65259
	2. Tohana	51,518	87,932	41,794	1,24,041	93,354	99196	53947
	3. Ratia	23,821	58,238	26,447	94,970	67,315	73575	44549

LOCAL BODIES

Number, Population, Income and Expenditure of Municipal Committees/ Councils/Corporations in Haryana (District-wise)

No. 32.2 (Concld.) (` in 000)

District	Name of Municipal Committees/ Councils/Corporations	Population within Municipal Committees/ Councils/ Corporations limits	Accounts 2008-09		Accounts 2009-10		Accounts 2010-11	
			Income	Expenditure	Income	Expenditure	Income	Expenditure
1	2	3	4	5	6	7	8	9
Sirsa	1. Sirsa	1,60,129	1,05,892	77,652	1,53,977	1,25,930	153977	125930
	2. Mandi Dabwali	53,812	56,368	23,189	56,369	23,189	56369	23189
	3. Kalanwali	25,155	7,185	5,511	6,629	6,316	6629	6316
	4. Ellnabad	32,786	12,388	9,345	14,003	13,223	14003	13223
	5. Rania	20,958	8,253	6,372	8,242	8,060	9758	9221
Palwal	1. Palwal	100528	58,134	58,837	51,853	51,168	74243	72782
	2. Hodel	38306	9,638	10,008	12,443	12,278	14226	12310
	3. Hathin	10919	9,020	16,552	21,707	11,091	20433	10943

Source :—District Statistical Officers.

Note :— Amount of Book Transfer in Income and Expenditure not included.

* Municipal Committees which remained disolved.

\+ Information of Beri Municipal Committee includes in Bahadurgarh.

@ Municipal Committees which remained non-functional.

LOCAL BODIES

Income of Municipal Committees/Councils/Corporations in Haryana

No. 32.3 (` in Lakh)

Source of Income	Account		
	2008-09	2009-10	2010-11
	2	3	4
I. Tax Revenue	24,468	18,141	22250
A. Taxes on Income	21	196	128
(i). Profession and Trade Tax	21	113	123
(ii). Servant's Tax	—	83	5
B. Taxes on Commodities and Services	5,597	6,331	5780
(i). Octroi	11	—	_
(ii). Terminal Tax	230	271	206
(iii). Water Tax	1,159	1,385	1200
(iv). Taxes on Vehicles	700	770	1104
(v). Taxes on Animals (including fees for registration of dogs)	33	17	69
(vi). Tolls on Vehicles and Animals	43	6	13
(vii). Income from Public Safety and Convenience (Lighting, fire etc.)	1,098	2,424	1246
(viii). Water Fees (Sale of water)	1,159	—	8
(ix). Fees for Vehicle's Licences (including driving Licences)	561	346	227
(x). Licence Fees for Job Porters	22	87	688
(xi). Dangerous and Offensive Trade Licence Fee and Fee for Letting of Fireworks	581	1,025	524
(xii). Local Rate	—	—	495
C. Taxes on Properties and Capital Transactions	18,850	11,621	16342
(i). Taxes on Buildings and Land	6,914	5,937	7312
(ii). Rents of Land and Buildings (including sale of land etc.)	11,541	5,162	8357
(iii). Dak Bungalows and Sarais	113	153	180
(iv). Gardens and roadside trees	9	34	18
(v). Teh bazari Fees (including fees for occupation of portions of streets)	273	335	475

LOCAL BODIES

Income of Municipal Committees/Councils/Corporations in Haryana

No. 32.3 (Concld.) (` in Lakh)

Source of Income	Account		
	2008-09	2009-10	2010-11
	2	3	4
II. Administrative Receipts	2,775	303	9050
(i). Education	31	30	31
(ii). Medical	8	3	13
(iii). Public Health	2,736	270	9006
III. Revenue Grants and Contributions	2,496	2,798	8426
(i). Grants for Famine Relief/Dev. Work	1,333	999	1002
(ii). Contribution for Veterinary Deptt.	—	4	4
(iii). Other Grants or Contribution	1,163	1,795	7420
IV. Capital Transfers	17,117	27,604	21861
(i). Grants for Capital Expenditure on Water Supply	207	8,637	3008
(ii). Recoveries for Water Supply Works	—	182	_
(iii). Contributions for Government for Drainage Works	—	—	6095
(iv). Contributions for Municipal Works	11,513	12,936	10241
(v). Suspense Accounts, (Stationery, Prinitng, Stores, Advances, Deposits, Cattle Pounds, Ferries etc.)	5,397	5,849	2517
V. Loans	2,382	207	4753
(i). Loans for Water Supply Works	—	—	2578
(ii). Loans for Drainage Works	2,341	—	2175
(iii). Loans for General Purposes	41	207	_
(iv). Other Loans	—	—	_
VI. Other Receipts	46,555	82,502	82689
(i). Interest Receipts	742	1,500	2077
(ii). Income on Investment	205	689	931
(iii). Other General Taxes (copying fee etc.)	2,194	1,985	2250
(iv). Miscellaneous Unclassified Receipts	1,800	16,662	7951
(v). Stamp Duty	22,603	27,468	36221
(vi). Miscellaneous	19,011	34,198	33259
Total Income	95,793	1,31,562	149029

Source :—Department of Economic and Statistical Analysis, Haryana.

LOCAL BODIES

Expenditure of Municipal Committees/Councils/Corporations in Haryana

No. 32.4 (` in Lakh)

Items of Expenditure	Account		
	2008-09	2009-10	2010-11
1	2	3	4
I. General Departments	11,049	15,354	18128
A. General	3,286	7,377	9079
B. Tax and Licencing Department	969	1,691	842
(i). Octroi	123	—	—
(ii). Terminal Tax	525	213	30
(iii). Taxes and Licencing Fees for Vehicles	128	780	318
(iv). Other Taxes and Fees	193	698	494
C. Muncipal Properties	2,443	2,029	3546
(i). Rented Lands and Buildings	384	312	825
(ii). Dak Bungalows and Sarais	54	31	120
(iii). Gardens and roadside trees	1,980	1,653	2561
(iv). Tehbazari Fees	25	33	40
D. Public Safety and Convenience (including consumption expenditure, capital outlay, contributions etc.)	4,351	4,257	4661
(i). Police	86	14	22
(ii). Lighting	2,892	2,530	2686
(iii). Fire	1,249	1,563	1859
(iv). Pounds	118	126	26
(v). Miscellaneous	6	24	68
II. Education	260	212	228
(i). Administration	15	6	99
(ii). Colleges	—	—	—
(iii). High Schools	—	—	—
(iv). Middle Schools	—	—	1
(v). Primary Schools	1	—	—
(vi). Public Libraries, Museums etc.	244	206	128
III. Medical	81	54	78
(i). Administration	45	—	2
(ii). Hospitals and Dispensaries	36	53	76
(iii). Charges for Lunatics, Lepers anti- rabic treatment	—	1	—

LOCAL BODIES

Expenditure of Municipal Committees/Councils/Corporations in Haryana

No. 32.4 (Concld.) (` in Lakh)

Items of Expenditure	Account		
	2008-09	2009-10	2010-11
1	2	3	4
IV. Public Health	15,660	20,085	24332
(i). Administration	458	3,142	3708
(ii). Vital Statistics and Infant welfare	1	3	_
(iii). Vaccination	15	18	9
(iv). Plague and other Epidemic Diseases	32	20	10
(v). Conservancy	11,110	13,753	16287
(vi). Drainage	3,890	3,037	4241
(vii). Control of Food Supplies (Markets, slaugher houses etc.)	10	3	30
(viii). Burning and Burials of Paupers etc.	14	26	15
(ix). Miscellaneous	130	83	32
V. Water Supply	6,386	4,467	9138
(i). Administration	1,480	1,554	2331
(ii). Collection of Revenue from Water	—	—	_
(iii). Cost of Canal Water	—	—	_
(iv). Maintenance (including work stores)	14	269	2914
(v). Water Analysis	1	—	_
(vi). Capital Expenditure	4,877	2,642	3296
(vii). Loans (a) Interest	4	—	_
(b) Repayment	10	2	597
VI. Veterinary Department	2	310	_
(i). Veterinary Hospitals	2	310	_
(ii). Grants to Society for Prevention of Cruelty to Animals	—	—	_
(iii). Horse and Cattle Fairs	—	—	_
VII. Municipal Works	27,867	32,951	29514
(i). Administration	11,185	4,711	8632
(ii). Streets (Maintenance, watering, loans etc.)	16,616	28,153	20124
(iii). Execution	66	87	758
VIII. Suspense Accounts	1,971	6,761	11290
IX. Reserve for Unforeseen Charges	924	1,444	611
Total Expenditure (I to IX)	**64200**	**81,638**	**93319**

Source :—Department of Economic & Statistical Analysis, Haryana.

LOCAL BODIES

Number and Members of Gram Panchayats, Panchayat Samities and Zila Parishads in Haryana : 2010-11

No. 32.5

District	Number of Gram Panchayats	Number of Panches					
		Men			Women		
		Gen.	S.C.	Total	Gen.	S.C.	Total
1	2	3	4	5	6	7	8
Ambala	405	1,041	546	1,587	719	455	1,174
Panchkula	121	406	63	469	252	96	348
Yamunanagar	441	1,158	577	1,735	815	490	1,305
Kurukshetra	382	1,244	341	1,585	819	381	1,200
Kaithal	270	1,173	325	1,498	711	313	1,024
Karnal	372	1,499	411	1,910	911	413	1,324
Panipat	167	862	194	1,056	505	188	693
Sonipat	323	1,604	314	1,918	935	345	1,280
Rohtak	141	781	199	980	483	168	651
Jhajjar	249	1,178	237	1,415	699	260	959
Faridabad	111	514	105	619	310	108	418
Palwal	239	1,129	222	1,351	679	227	906
Gurgaon	210	796	139	935	498	193	691
Mewat	308	1,468	50	1,518	965	140	1,105
Rewari	351	1,285	247	1,532	782	349	1,131
Mahendragarh	344	1,445	195	1,640	830	330	1,160
Bhiwani	461	2,041	393	2,434	1,203	471	1,674
Jind	300	1,450	378	1,828	889	334	1,223
Hisar	309	1,591	478	2,069	937	406	1,343
Fatehabad	245	917	416	1,333	598	321	919
Sirsa	334	1,307	519	1,826	802	436	1,238
Total	6,083	24,889	6,349	31,238	15,342	6,424	21,766

LOCAL BODIES

Number and Members of Gram Panchayats, Panchayat Samities and Zila Parishads in Haryana: 2010-11

No. 32.5 (Contd.)

District	Number of Sarpanches								
	B.C.	Total Panches (5+8+9)	Men			Women			Total Sarpanches (13+16)
			Gen.	S.C.	Total	Gen.	S.C.	Total	
1	9	10	11	12	13	14	15	16	17
Ambala	378	3,139	209	60	269	108	28	136	405
Panchkula	81	898	61	13	74	38	9	47	121
Yamunanagar	427	3,467	252	53	305	107	29	136	441
Kurukshetra	377	3,162	209	47	256	97	29	126	382
Kaithal	264	2,786	149	34	183	69	18	87	270
Karnal	361	3,595	203	46	249	97	26	123	372
Panipat	167	1,916	91	21	112	43	12	55	167
Sonipat	321	3,519	172	42	214	86	23	109	323
Rohtak	140	1,771	74	19	93	37	11	48	141
Jhajjar	235	2,609	135	32	167	66	16	82	249
Faridabad	105	1,142	60	15	75	27	9	36	111
Palwal	221	2,478	123	34	157	67	15	82	239
Gurgaon	200	1,826	105	35	140	56	14	70	210
Mewat	306	2,929	170	44	214	72	22	94	308
Rewari	342	3,005	189	45	234	92	25	117	351
Mahendragarh	334	3,134	178	45	223	93	28	121	344
Bhiwani	433	4,541	242	62	304	121	36	157	461
Jind	297	3,348	160	39	199	80	21	101	300
Hisar	303	3,715	164	40	204	81	24	105	309
Fatehabad	238	2,490	136	29	165	63	17	80	245
Sirsa	323	3,387	182	42	224	87	23	110	334
Total	5,853	58,857	3,264	797	4,061	1,587	435	2,022	6,083

LOCAL BODIES

Number and Members of Gram Panchayats, Panchayat Samities and Zila Parishads in Haryana: 2010-11

No. 32.5 (Contd.)

District	Number of Panchayats Samities	Number of Members of Panchayat Samities					
		Men			Women		
		Gen.	S.C.	Total	Gen.	S.C.	Total
1	18	19	20	21	22	23	24
Ambala	6	46	25	71	27	15	42
Panchkula	4	17	3	20	12	4	16
Yamunanagar	6	52	22	74	27	15	42
Kurukshetra	5	57	15	72	28	12	40
Kaithal	6	68	19	87	35	13	48
Karnal	6	84	25	109	43	16	59
Panipat	5	54	13	67	30	9	39
Sonipat	7	90	20	110	47	13	60
Rohtak	5	53	13	66	28	8	36
Jhajjar	5	59	13	72	32	9	41
Faridabad	2	30	6	36	15	4	19
Palwal	4	57	13	70	30	8	38
Gurgaon	4	43	9	52	24	6	30
Mewat	5	75	4	79	39	5	44
Rewari	5	62	14	76	31	11	42
Mahendragarh	5	74	13	87	38	10	48
Bhiwani	10	103	25	128	57	16	73
Jind	7	84	22	106	46	13	59
Hisar	9	104	29	133	54	21	75
Fatehabad	6	56	22	78	31	15	46
Sirsa	7	73	31	104	41	18	59
Total	119	1,341	356	1,697	715	241	956

LOCAL BODIES

Number and Members of Gram Panchayats, Panchayat Samities and Zila Parishads in Haryana: 2010-11

No. 32.5 (Contd.)

District	Number of Chairmen								
	B.C.	Total Panches (21+24+25)	Men			Women			Total Chairmen (29+32)
			Gen.	S.C.	Total	Gen.	S.C.	Total	
1	25	26	27	28	29	30	31	32	33
Ambala	6	119	3	1	4	1	1	2	6
Panchkula	4	40	—	—	—	3	1	4	4
Yamunanagar	6	122	2	1	3	2	1	3	6
Kurukshetra	5	117	2	1	3	2	—	2	5
Kaithal	6	141	1	2	3	3	—	3	6
Karnal	6	174	3	—	3	3	—	3	6
Panipat	5	111	3	—	3	2	—	2	5
Sonipat	7	177	4	1	5	1	1	2	7
Rohtak	5	107	2	—	2	2	1	3	5
Jhajjar	5	118	1	—	1	3	1	4	5
Faridabad	2	57	2	—	2	—	—	—	2
Palwal	4	112	3	—	3	1	—	1	4
Gurgaon	4	86	3	—	3	1	—	1	4
Mewat	5	128	3	—	3	1	1	2	5
Rewari	5	123	2	—	2	3	—	3	5
Mahendragarh	5	140	3	—	3	1	1	2	5
Bhiwani	10	211	5	2	7	3	—	3	10
Jind	7	172	3	—	3	4	—	4	7
Hisar	9	217	5	1	6	2	1	3	9
Fatehabad	6	130	4	—	4	1	1	2	6
Sirsa	7	170	3	1	4	3	—	3	7
Total	119	2,772	57	10	67	42	10	52	119

LOCAL BODIES

Number and Members of Gram Panchayats, Panchayat Samities and Zila Parishads in Haryana: 2010-11

No. 32.5 (Contd.)

District	Number of Zila Parishads	Number of Presidents
1	34	35
Ambala	1	1
Panchkula	1	1
Yamunanagar	1	1
Kurukshetra	1	1
Kaithal	1	1
Karnal	1	1
Panipat	1	1
Sonipat	1	1
Rohtak	1	1
Jhajjar	1	1
Faridabad	1	1
Palwal	1	1
Gurgaon	1	1
Mewat	1	1
Rewari	1	1
Mahendragarh	1	1
Bhiwani	1	1
Jind	1	1
Hisar	1	1
Fatehabad	1	1
Sirsa	1	1
Total	21	21

LOCAL BODIES

Number and Members of Gram Panchayats, Panchayat Samities and Zila Parishads in Haryana: 2010-11

No. 32.5 (Concld.)

District	Number of Members of Zila Parishads							
	Men			Women			B.C.	Total Members (38+41+42)
	Gen.	S.C.	Total	Gen.	S.C.	Total		
1	36	37	38	39	40	41	42	43
Ambala	5	3	8	3	2	5	1	14
Panchkula	4	1	5	3	1	4	1	10
Yamunanagar	6	3	9	4	2	6	1	16
Kurukshetra	7	2	9	3	2	5	1	15
Kaithal	9	2	11	5	2	7	1	19
Karnal	10	3	13	6	2	8	1	22
Panipat	6	2	8	4	1	5	1	14
Sonipat	12	3	15	6	2	8	1	24
Rohtak	6	2	8	4	1	5	1	14
Jhajjar	9	2	11	5	1	6	1	18
Faridabad	4	1	5	3	1	4	1	10
Palwal	8	2	10	5	1	6	1	17
Gurgaon	4	1	5	3	1	4	1	10
Mewat	11	—	11	5	1	6	1	18
Rewari	7	2	9	5	1	6	1	16
Mahendragarh	9	2	11	5	1	6	1	18
Bhiwani	14	4	18	8	2	10	1	29
Jind	12	3	15	6	2	8	1	24
Hisar	13	4	17	7	3	10	1	28
Fatehabad	7	3	10	4	2	6	1	17
Sirsa	9	4	13	5	2	7	1	21
Total	172	49	221	99	33	132	21	374

Source :—Director of Panchayats, Haryana.

SECTION XXXIII

ELECTORAL STATISTICS

Under the Constitution of India, there shall be a Parliament for the Union consisting of the President and two Houses to be known respectively as the Council of States (Rajya Sabha) and the House of People (Lok Sabha). Similarly, in each State there shall be a legislature consisting of either one House or two Houses known as Legislative Assembly (Vidhan Sabha) and the Legislative Council (Vidhan Parishad). In Haryana State, there is only one House, i.e.,Vidhan Sabha.

The data presented in this section have been collected from the Chief Electoral Officer, Haryana.

Table 33.1 indicates the district-wise data regarding number of electors, Vidhan Sabha and Lok Sabha seat in Haryana.

Table 33.2 shows the names of members elected to the Parliamentary Constituency in the 2009 general elections. The party affiliation at the time of Elections has also been given.

Table 33.3 shows the name of members elected to the Haryana Vidhan Sabha in the 2009 elections.

Tables 33.4 shows the number of electors and votes polled in Haryana Vidhan Sabha Elections, 2009.

Table 33.5 shows the Parliamentry constituency-wise number of votes polled in Haryana during 2009 General Elections to Lok Sabha.

Table 33.6 shows the State-wise number of Lok Sabha and Vidhan Sabha seats in India.

ELECTIONS

Number of Electors, Seats (Lok Sabha and Vidhan Sabha) in Haryana

No. 33.1

District	No. of Electors (In thousand)						
	1967	1977	1987@	1995££	1998**	1999£	2000*
1	2	3	4	5	6	7	8
Ambala	4,59	6,13	8,88	7,54	5,44	5,49	555
Panchkula	—	—	—	—	1,98	1,98	201
Yamunanagar	—	—	—	6,46	6,13	5,93	598
Kurukshetra	—	4,82	7,17	3,79	3,67	3,54	360
Kaithal	—	—	—	5,70	5,62	5,69	574
Karnal	8,40	5,71	8,53	7,48	7,33	7,27	737
Panipat	—	—	—	4,27	4,05	4,03	409
Sonipat	—	4,12	5,77	7,41	7,09	7,08	701
Rohtak	8,16	6,60	9,33	11,42	5,23	5,19	523
Jhajjar	—	—	—	—	5,50	5,41	543
Faridabad	—	—	7,23	10,38	10,33	9,70	982
Gurgaon	7,48	8,32	6,03	8,29	7,89	7,96	803
Rewari	—	—	—	4,11	4,03	4,02	406
Mahendragarh	3,26	4,58	6,37	4,08	3,90	3,88	394
Bhiwani	—	4,79	6,74	7,25	8,12	8,08	814
Jind	2,72	4,27	6,28	6,82	6,67	6,65	679
Hisar	9,27	6,60	9,70	13,65	7,14	7,10	716
Fatehabad	—	—	—	—	4,74	4,81	488
Sirsa	—	3,45	4,98	6,15	6,00	6,18	627
Mewat	—	—	—	—	—	—	—
Palwal	—	—	—	—	—	—	—
Total	43,88	59,39	87,01	1,14,80	1,10,86	1,09,99	1,11,10

@ Number of voters as on 17th June.

* Number of voters as on 31st January, 2000.

£ £ Number of voters as on 27th July, 1995.

** Number of voters as on 1st January, 1998.

£ Number of voters as on 31st October, 1999.

ELECTIONS

Number of Electors, Seats (Lok Sabha and Vidhan Sabha) in Haryana

No. 33.1 (Contd.)

District	No. of Electors (In thousand)				No. of Seats in Vidhan Sabha					
	2005	2009	2010	2011	1967	1987	2000	2005	2009	2010
1	9	10	11	12	13	14	15	16	17	18
Ambala	611	644	643	638	9	10	5	5	4	4
Panchkula	244	266	285	284	—	—	1	1	2	2
Yamunanagar	659	623	611	608	—	—	5	5	4	4
Kurukshetra	412	520	516	513	—	8	3	3	4	4
Kaithal	617	604	604	602	—	—	5	5	4	4
Karnal	814	792	782	779	16	9	6	6	5	5
Panipat	466	543	562	560	—	—	3	3	4	4
Sonipat	776	772	778	774	—	6	6	6	6	6
Rohtak	597	596	611	604	15	10	5	5	4	4
Jhajjar	629	547	553	543	—	—	5	5	4	4
Faridabad	1,215	797	836	835	—	6	6	6	6	6
Gurgaon	1,034	770	790	785	13	6	6	6	4	4
Rewari	452	516	524	513	—	—	3	3	3	3
Mahendragarh	448	530	534	525	6	6	3	3	4	4
Bhiwani	945	895	907	891	—	7	7	7	6	6
Jind	749	723	737	737	5	7	6	6	5	5
Hisar	816	953	981	976	17	10	6	6	7	7
Fatehabad	555	512	528	528	—	—	4	4	3	3
Sirsa	697	729	739	739	—	5	5	5	5	5
Mewat	—	358	366	365	—	—	—	—	3	3
Palwal	—	427	441	439	—	—	—	—	3	3
Total	12,736	13,117	13,328	13,238	81	90	90	90	90	90

ELECTIONS

Number of Electors, Seats (Lok Sabha and Vidhan Sabha) in Haryana

No. 33.1 (Concld.)

District	No. of Lok Sabha Seats								
	1967	1980	1989	1996	1998	1999	2004	2009	2010
1	19	20	21	22	23	24	25	26	27
Ambala	1	1	1	1	1	1	1	1	1
Panchkula	—	—	—	—	—	—	—	—	—
Yamunanagar	—	—	—	—	—	—	—	—	—
Kurukshetra	—	1	1	1	1	1	1	1	1
Kaithal	—	—	—	—	—	—	—	—	—
Karnal	2	1	1	1	1	1	1	1	1
Panipat	—	—	—	—	—	—	—	—	—
Sonipat	—	1	1	1	1	1	1	1	1
Rohtak	2	1	1	1	1	1	1	1	1
Jhajjar	—	—	—	—	—	—	—	—	—
Faridabad	—	1	1	1	1	1	1	1	1
Gurgaon	1	—	—	—	—	—	—	1	1
Rewari	—	—	—	—	—	—	—	—	—
Mahendragarh	1	1	1	1	1	1	1	—	—
Bhiwani	—	1	1	1	1	1	1	1	1
Jind	—	—	—	—	—	—	—	—	—
Hisar	2	1	1	1	1	1	1	1	1
Fatehabad	—	—	—	—	—	—	—	—	—
Sirsa	—	1	1	1	1	1	1	1	1
Mewat	—	—	—	—	—	—	—	—	—
Palwal	—	—	—	—	—	—	—	—	—
Total	9	10	10	10	10	10	10	10	10

Source:—Chief Electoral Officer, Haryana.

ELECTIONS

Names of Elected Members for Parliament from Haryana Parliamentary Constituencies in General Elections, 2009

No. 33.2

Serial No.	Name of the Parliamentary Constituency	Names of the Elected Members	Party Affiliation at the time of Elections
1	2	3	4
		Sarvshri/Shrimati/Miss	
1.	Hisar	Kuldeep Bishnoi*	H.J.C.(B.L.)
2.	Sirsa (S.C.)	Ashok Tanwar	I.N.C.
3.	Bhiwani-Mahendragarh	Shruti Chaudhry	I.N.C.
4.	Faridabad	Avtar Singh Bhadana	I.N.C.
5.	Ambala (S.C.)	Selja	I.N.C.
6.	Karnal	Arvind Kumar Sharma	I.N.C.
7.	Kurukshetra	Naveen Jindal	I.N.C.
8.	Rohtak	Deepender Singh Hooda	I.N.C.
9.	Sonipat	Jitender Singh	I.N.C.
10.	Gurgaon	Inderjit Singh	I.N.C.

Source:—Chief Electoral Officer, Haryana.

*Elected in Bye Election

LIST OF ELECTED MEMBERS OF HARYANA VIDHAN SABHA

ELECTIONS

Names of Elected Members of Haryana Vidhan Sabha in General Elections, 2009

No. 33.3

Sr. No.	Name of Assembly Constituency	Names of the Elected Members
	DISTRICT AMBALA	
1.	Naraingarh	Ram Kishan Gujjar
2.	Mullana (S.C.)	Rajbir Singh Barara
3.	Ambala Cantt.	Anil Vij
4.	Ambala City	Venod Sharma
	DISTRICT PANCHKULA	
5.	Panchkula	Devender Kumar Bansal
6.	Kalka	Pardeep Chaudhary
	DISTRICT YAMUNANAGAR	
7.	Jagadhri	Akram Khan
8.	Radaur	Dr. Bishan Lal Saini
9	Yamunanagar	Dilbagh Singh
10.	Sadhaura (S.C.)	Raj Pal Bhukhri
	DISTRICT KURUKSHETRA	
11.	Shahabad (S.C.)	Anil Dhantori
12.	Thanesar	Ashok Kumar Arora
13.	Pehowa	Harmohinder Singh Chattha
14.	Ladwa	Sher Singh Barshami
	DISTRICT KAITHAL	
15.	Kalayat	Ram Pal Majra
16.	Kaithal	Randeep Singh Surjewala
17.	Guhla (S.C.)	Phool Singh Kheri
18.	Pundri	Sultan Singh
	DISTRICT KARNAL	
19.	Indri	Dr. Ashok Kashyap
20	Nilokheri (S.C.)	Mamu Ram
21.	Karnal	Sumita Singh
22.	Gharaunda	Narender Sangwan
23.	Assandh	Zile Ram Sharma

ELECTIONS

Names of Elected Members of Haryana Vidhan Sabha in General Elections, 2009

No. 33.3 (Contd.)

Sr. No.	Name of Assembly Constituency	Names of the Elected Members
	DISTRICT PANIPAT	
24.	Panipat (Rural)	Om Parkash Jain
25.	Panipat	Balbir Pal Shah
26.	Samalkha	Dharma Singh Chhokar
27.	Israna (S.C.)	Krishan Pal Panwar
	DISTRICT SONIPAT	
28.	Kharkhuoda (S.C.)	Jaiveer Singh
29.	Ganaur	Pandit Kuldeep Sharma
30.	Sonipat	Kavita Jain
31.	Rai	Jai Tirath
32.	Baroda	Sri Krishan Hooda
33.	Gohana	Jagbir Singh Malik
	DISTRICT ROHTAK	
34.	Garhi Sampla Kiloi	Bhupinder Singh Hooda
35.	Rohtak	Bharat Bhushan Batra
36.	Meham	Anand Singh Dangi
37.	Kalanaur (S.C.)	Shakuntla Khatak
	DISTRICT JHAJJAR	
38.	Beri	Dr. Raghuvir Singh
39.	Jhajjar (S.C.)	Geeta Bhukkal Matanhail
40.	Badli	Naresh Kumar Badli
41.	Bahadurgarh	Rajender Singh Joon
	DISTRICT FARIDABAD	
42.	Faridabad	Anand Kaushik
43.	Ballabhgarh	Sharda Rathore
44.	Badkhal	Mahender Partap Singh
45.	Faridabad N.I.T.	Shiv Charan Lal Sharma
46.	Prithula	Raghubir Singh Tewatia
47.	Tigoan	Krishan Pal Gurjar
	DISTRICT GURGAON	
48.	Badshahpur	Dharam Paul
49.	Sohna	Dharambir Singh

ELECTIONS

Names of Elected Members of Haryana Vidhan Sabha in General Elections, 2009

No. 33.3 (Contd.)

Sr. No.	Name of Assembly Constituency	Names of the Elected Members
50.	Gurgaon	Sukhbir Kataria
51.	Pataudi (S.C.)	Ganga Ram
	DISTRICT REWARI	
52.	Kosli	Rao Yadavendra Singh
53.	Bawal (S.C.)	Rameshwar Dayal Rajoria
54.	Rewari	Capt. Ajay Singh Yadav
	DISTRICT MAHENDRAGARH	
55.	Mahendragarh	Rao Dan Singh
56.	Ateli	Anita Yadav
57.	Narnaul	Rao Narinder Singh
58.	Nangal Chaudhry	Bahadur Singh
	DISTRICT BHIWANI	
59.	Badhra	Col. Raghbir Singh
60.	Dadri	Sat Pal Sangwan
61.	Bhiwani	Ghanshyam Dass Garg
62.	Tosham	Kiran Choudhry
63.	Loharu	Master Dharampal Obra
64.	Bawani Khera (S.C.)	Ram Kishan Fauji
	DISTRICT JIND	
65.	Narwana (S.C.)	Pirithi Singh Nambardar
66.	Uchana Kalan	Om Prakash Chautala
67.	Jind	Dr. Hari Chand Middha
68.	Julana	Parminder Singh Dhull
69.	Safidon	Kali Ram Patwari
	DISTRICT HISAR	
70.	Barwala	Ram Niwas Ghorela
71.	Narnaund	Saroj
72.	Hansi	Vinod Bhayana
73.	Hisar	Savitri Jindal
74.	Adampur	Renuka Bishnoi*
75.	Nalwa	Prof. Sampat Singh
76.	Uklana (S.C.)	Naresh Selwal

ELECTIONS

Names of Elected Members of Haryana Vidhan Sabha in General Elections, 2009

No. 33.3 (Concld.)

Sr. No.	Name of Assembly Constituency	Names of the Elected Members
	DISTRICT FATEHABAD	
77.	Tohana	Sardar Param Vir Singh
78.	Ratia (S.C.)	Jarnail Singh*
79.	Fatehabad	Prahlad Singh Gillan Khera
	DISTRICT SIRSA	
80.	Kalanwali (S.C.)	Charanjeet Singh Rori
81.	Ellenabad	Abhey Singh Chautala*
82.	Sirsa	Gopal Kanda
83.	Rania	Bhai Krishan Lal Kamboj
84.	Dabwali	Dr. Ajay Singh Chautala
	DISTRICT PALWAL	
85.	Hodal (S.C.)	Jagdish Nayar
86.	Palwal	Subhash Chaudhary
87.	Hathin	Jaleb Khan
	DISTRICT MEWAT	
88.	Nuh	Aftab Ahmed
89.	Punhana	Mohmad Iliyas
90.	Ferozepur Jhirka	Naseem Ahmed

* Elected in Bye Election.

Source :—Secretary, Haryana Vidhan Sabha.

ELECTIONS

Number of Electors and Votes Polled in Haryana Vidhan Sabha Elections, 2009

No. 33.4

District	Number of Electors	Number of votes polled	Percentage of Votes polled to number of Electors
1	2	3	4
Ambala	6,44,506	4,77,421	74.08
Panchkula	2,66,564	1,77,361	66.54
Yamunanagar	6,23,202	4,90,178	78.65
Kurukshetra	5,20,085	4,01,749	77.25
Kaithal	6,04,346	4,79,137	79.28
Karnal	7,91,806	5,66,810	71.58
Panipat	5,42,626	3,97,523	73.26
Sonipat	7,71,798	5,05,696	65.52
Rohtak	5,96,159	4,04,715	67.89
Jhajjar	5,47,112	3,56,325	65.13
Faridabad	7,96,786	4,97,575	62.45
Palwal	4,27,224	3,19,568	77.80
Gurgaon	7,69,739	4,81,350	62.53
Mewat	3,57,724	2,60,834	72.91
Rewari	5,15,597	3,58,239	69.48
Mahendragarh	5,29,648	3,85,112	72.71
Bhiwani	8,94,702	6,26,105	69.98
Jind	7,23,050	5,62,505	77.80
Hisar	9,52,856	7,19,538	75.51
Fatehabad	5,12,366	4,11,661	80.35
Sirsa	7,29,069	6,14,008	84.22
All Districts	1,31,16,965	94,93,410	72.38

Source :—Chief Electoral Officer, Haryana.

Note :— Some of the Assembly Constituencies being inter-district, the figures have been included in the district in which major part of the Assembly Constituency falls.

ELECTIONS

Number of Electors and Votes Polled in Haryana during 2009 General Elections to Lok Sabha

No. 33.5

Name of Parliamentary Constituency	Number of Electors	Number of Votes polled	Percentage of votes polled to number of Electors
1	2	3	4
Ambala (S.C.)	12,64,907	8,66,622	68.51
Kurukshetra	11,66,684	8,75,454	75.04
Karnal	12,16,977	8,11,029	66.64
Sonipat	10,99,978	7,12,258	64.75
Rohtak	12,74,972	8,35,925	65.56
Faridabad	11,03,046	6,24,937	56.66
Gurgaon	12,44,437	7,56,236	60.77
Bhiwani-Mahendragarh	12,12,513	8,64,392	71.29
Hisar	11,94,689	8,28,461	69.35
Sirsa (S.C.)	13,09,507	9,81,239	74.93
Total	1,20,87,710	81,56,553	67.48

Source :—Chief Electoral Officer, Haryana.

ELECTIONS

Number of Lok Sabha and Vidhan Sabha Seats (State-wise)

No. 33.6

State/Union Territory	Lok Sabha Seats		Vidhan Sabha Seats		
	1977, 1980 & 1984	1987, 1989, 1999, 2004 & 2009	1977	1987	2004 & 2009
1	2	3	4	5	6
Andhra Pradesh	42	42	294	294	294
Arunachal Pradesh	—	2	—	40	60
Assam	14	14	126	126	126
Bihar	54	40	324	324	243
Jharkhand	—	14	—	—	81
Goa	—	2	—	40	40
Gujarat	26	26	182	182	182
Haryana	10	10	90	90	90
Himachal Pradesh	4	4	68	68	68
Jammu and Kashmir	6	6	76	76	87
Karnataka	28	28	224	224	224
Kerala	20	20	140	140	140
Madhya Pradesh	40	29	320	320	230
Chhattisgarh	—	11	—	—	90
Maharashtra	48	48	288	288	288
Manipur	2	2	60	60	60
Meghalaya	2	2	60	60	60
Mizoram	—	1	—	40	40
Nagaland	1	1	60	60	60
Orissa	21	21	147	147	147
Punjab	13	13	117	117	117
Rajasthan	25	25	200	200	200
Sikkim	1	1	32	32	32
Tamilnadu	39	39	234	234	234
Tripura	2	2	60	60	60
Uttar Pradesh	85	80	425	425	403
Uttrakhand	—	5	—	—	70
West Bengal	42	42	294	294	294
Union Territories—					
A. and N. Island	1	1	—	—	—
Chandigarh	1	1	—	—	—
Dadra & Nagar Haveli	1	1	—	—	—
Daman & Diu	1	1	—	—	—
Delhi	7	7	56*	56*	70*
Lakshadweep	1	1	—	—	—
Pondicherry	1	1	30	30	30
Total	538	543	3,907	4,027	4,120

* Metropolitan Council Constituencies.

Sources:—Chief Electoral Officer, Haryana.

SECTION XXXIV

REGISTRATION

This section contains data on the number of registration offices, number of registrations of property, aggregate value of property transferred and total receipts from them to the Government.

The data have been obtained from the Inspector General of Registration, Haryana.

REGISTRATION

Number and Description of Registered Documents and Value of Property Transferred in Haryana

No. 34.1

Year/District	Number of Registration Offices	Number of registration of property				
		Immovable Property			Movable Property	Grand total
		Compulsory	Optional	Total		
1	2	3	4	5	6	7
1966-67	40	70,087	341	70,428	4,845	75,273
1970-71	45	85,821	31	85,852	9,072	94,924
1975-76	52	92,235	239	92,474	10,034	1,02,508
1980-81	71	1,67,825	15	1,67,840	18,158	1,85,998
1985-86	88	2,09,953	90	2,10,043	22,005	2,32,048
1990-91	103	2,76,756	1,130	2,77,886	1,04,644	3,82,530
1995-96	101	2,49,456	248	2,49,704	38,851	2,88,555
2000-01	112	3,29,100	1,642	3,30,742	31,992	3,62,734
2005-06	113	5,47,978	1,812	5,49,790	45,622	5,95,412
2007-08	114	4,85,470	3,611	4,89,081	47,538	5,36,619
2008-09	117	4,54,781	4,030	4,58,811	50,510	5,09,321
2009-10(P)	118	4,97,539	4,675	5,02,214	52,346	5,54,560
Ambala	7	23,031	—	23,031	3,304	26,335
Panchkula	5	10,153	—	10,153	3,587	13,740
Yamunanagar	6	24,396	—	24,396	1,981	26,377
Kurukshetra	6	26,927	—	26,927	2,016	28,943
Kaithal	7	20,158	—	20,158	1,602	21,760
Karnal	8	23,833	—	23,833	3,817	27,650
Panipat	5	28,020	—	28,020	2,023	30,043
Sonipat	5	25,477	835	26,312	2,577	28,889
Rohtak	4	28,127	—	28,127	2,943	31,070
Jhajjar	5	28,484	—	28,484	984	29,468
Faridabad	2	34,175	1,309	35,484	5,149	40,633
Palwal	3	15,799	40	15,839	1,296	17,135
Gurgaon	5	42,191	—	42,191	3,030	45,221
Mewat	5	9,692	180	9,872	427	10,299
Rewari	4	13,663	—	13,663	1,953	15,616
Mahendragarh	5	12,348	—	12,348	1,640	13,988
Bhiwani	9	29,780	—	29,780	3,900	33,680
Jind	7	22,962	—	22,962	2,195	25,157
Hisar	8	28,687	1,989	30,676	2,918	33,594
Fatehabad	6	19,546	21	19,567	2,212	21,779
Sirsa	6	30,090	301	30,391	2,792	33,183

REGISTRATION

Number and Description of Registered Documents and Value of Property Transferred in Haryana

No. 34.1 (Concld.)

Year/District	Aggregate value of property transferred (000 Rs.)			Total receipts (000 Rs.)
	Immovable Property	Movable Property	Total	
1	8	9	10	11
1966-67	2,42,068	1,396	2,43,464	2,079
1970-71	5,78,312	2,384	5,80,696	6,339
1975-76	12,50,127	2,793	12,52,920	8,923
1980-81	51,70,234	4,131	51,74,365	16,880
1985-86	42,98,590	4,354	43,02,944	25,981
1990-91	1,03,09,692	3,106	1,03,12,798	60,539
1995-96	2,05,99,967	1,007	2,06,00,974	1,35,373
2000-01	3,82,33,270	8,45,189	3,90,78,459	1,39,395
2005-06	17,52,19,524	12	17,52,19,536	4,67,740
2007-08	31,78,53,337	2,029	31,78,55,366	11,27,881
2008-09	21,42,56,986	772	21,42,57,758	13,92,485
2009-10(P)	29,05,57,309	2,691	29,05,60,000	14,83,428
Ambala	78,60,157	—	78,60,157	37,208
Panchkula	1,02,92,080	—	1,02,92,080	28,179
Yamunanagar	93,34,575	—	93,34,575	40,648
Kurukshetra	99,55,104	—	99,55,104	43,766
Kaithal	61,11,349	—	61,11,349	28,337
Karnal	1,27,49,074	—	1,27,49,074	52,381
Panipat	94,46,571	—	94,46,571	40,210
Sonipat	1,70,11,622	2,691	1,70,14,313	57,942
Rohtak	88,10,284	—	88,10,284	50,664
Jhajjar	1,06,37,293	—	1,06,37,293	67,948
Faridabad	1,72,56,927	—	1,72,56,927	98,900
Palwal	69,33,903	—	69,33,903	28,785
Gurgaon	10,74,13,412	—	10,74,13,412	5,91,917
Mewat	45,62,525	—	45,62,525	77,679
Rewari	72,79,606	—	72,79,606	31,363
Mahendragarh	39,20,859	—	39,20,859	30,528
Bhiwani	82,43,954	—	82,43,954	37,881
Jind	70,11,967	—	70,11,967	25,457
Hisar	1,03,17,257	—	1,03,17,257	43,454
Fatehabad	66,30,741	—	66,30,741	28,521
Sirsa	87,78,049	—	87,78,049	41,660

P—Provisional

Source: — Inspector-General of Registration, Haryana.

SECTION XXXV
MISCELLANEOUS

Information contained in this section is as follows:—

Tables 35.1 to 35.3— In the first table information regarding Indian Currency in circulation for different years has been given. This is followed by data regarding India's Foreign Exchange Reserves. The Third table gives an account of India's Foreign Trade.

Table 35.4—shows the information regarding number of houses completed/allotted by the Housing Board, Haryana according to their economic strata.

Table 35.5—shows the number of Post Offices, Telegraph Offices, Telephone Exchanges, etc. of Haryana. This information has been collected from Post Master General/ Chief General Manager, Telecommunications, Haryana Circle, Ambala.

Tables 35.6 to 35.19 give the number of Government Employees Basic pay Range-wise, total emoluments range-wise, sex-wise and district-wise as on 31st March, 2011 in Haryana. Information is collected and issued by Director of Economic and Statistical Analysis Haryana.

Tables 35.20 to 35.25 give the information regarding seating capacity in the Technical Institutes, Government Industrial Training and Vocational Education Institutes for Boys and Girls in the state of Haryana. The data for these tables have been obtained from Industrial Training and Vocational Education and Technical Education Departments.

Table 35.26 shows district-wise information of Enterprises, Establishments and Employment in Haryana according to Final Results of Economic Census, 2005. Tables 35.27 to 35.30 show the State-wise final results of Economic Census, 2005. The information of these Tables has been furnished by the Central Statistical Organisation, Government of India.

Table 35.31 contains comparative statistics of Haryana and India.

MISCELLANEOUS

Money Supply with the Public in India

No. 35.1 (Crore `)

Last Friday	Money Supply (3+8)	Currency with the Public				
		Total (4+5+6–7)	Notes in circulation (a)	Circulation of ` coin (b)	Circulation of small coins	Cash in hand with banks
1	2	3	4	5	6	7
1966-67	4949	3197	2,976	199	112	90
1970-71	7413	4410	4,212	247	137	186
1980-81	23469	13471	13,733	333	286	881
1990-91	93015	53171	53,784	936	685	2234
2000-01	379450	209550	2,12,851	4053	1300	8654
2005-06	826415	412124	4,21,922	6190	1466	17454
2009-10	1489301	767492	788279	9702	1568	32056
2010-11	1635569	914197	936935	11157	1568	35463
January, 2011	1566535	888153	912514	10911	1568	36839
February, 2011	1587802	905351	928784	11018	1568	36019
March, 2011	1635569	914197	936935	11157	1568	35463
April, 2011	1613706	946884	970209	11266	1568	36158
May, 2011	1606054	961465	987544	11393	1568	39040
June, 2011	1593827	962310	9886635	11512	1568	39405
July, 2011	1583281	935518	963156	11629	1568	40834
August, 2011	1583875	943185	970585	11744	1568	40712
September, 2011	1581875	941610	969663	11744	1568	41364
October, 2011	1599357	952190	984038	11744	1568	45160
November, 2011	1616981	977384	1008132	11744	1568	44060

Note— Banks include Commercial and Co-operative Banks.

(a) Net of the return of about ` 43 crores of Indian Notes from Pakistan up to April, 1985.

(b) Estimated.

(c) Excluding balances held in I.M.F. Account No. 1, Reserve Bank of India Employees Provident Fund, Pension Fund and Co-operative Guarantee Fund, the amount collected under the Additional Emoluments (compulsory Deposit) Act, 1974 and the compulsory Deposit Scheme (Income Tax Payers) Act.

(d) Due to rounding off the figures, constituent items may not add up to the totals shown.

(e) Scheduled commercial banks time deposits include ` 17,945 crore on account of proceeds arising from Resurgent India Bonds (RIBs) since August 28th, 1998.

MISCELLANEOUS

Money Supply with the Public in India

No. 35.1 (Concld.) (Crore `)

Last Friday	Currency with the Public			Time deposits with banks	Broad Money(m3)
	Total (9+10)	Net Demand deposit with bank	Other deposits with Reserve Bank ©		
1	8	9	10	11	12
1966-67	1752	1711	41	1867	6816
1970-71	3003	2943	60	3646	1,1059
1980-81	9998	9587	411	32350	55819
1990-91	39844	39170	674	172936	265951
2000-01	169899	166270	3,630	933771	1313220
2005-06	414291	4,07423	6,869	1893104	2719519
2009-10	721809	717970	3839	4113430	5602731
2010-11	721372	717660	3713	4863979	6499548
January, 2011	678382	665024	13358	4689478	6256013
February, 2011	682451	678840	3611	4778941	6366743
March, 2011	721372	717660	3713	4863979	6499548
April, 2011	666822	663455	3366	5035760	6649465
May, 2011	644589	641550	3039	5062157	6668211
June, 2011	631517	629522	1995	5098560	6692387
July, 2011	647763	646323	1441	5222183	6805464
August, 2011	640690	637862	2829	5254511	6838386
September, 2011	640264	637922	2342	5277306	6859181
October, 2011	647167	646007	1160	5359307	6958664
November, 2011	639597	638474	1123	5396693	7013674

Source :— Reserve Bank of India Bulletins.

(f) Monetary data revised in line with the new accounting standards and consistent with the methodology suggested by the working group on Money supply: Analytics and Methodology of compilation (June 1998) The revision is in respect of pension and provident funds with commercial banks which are classified as other demand and time liabilities and includes those banks which have reported such changes so far.

MISCELLANEOUS

India's Foreign Exchange Reserves

No. 35.2

Year/Month	S.D.R.'s (In millions)	Gold (In lakh `)	Foreign Exchange (In lakh `)
1	2	3	4
At the end of—			
1970-71	149	1,82,53	4,38,12
1975-76	203	1,82,53	14,91,70
1980-81	491	2,25,58	48,22,12
1985-86	115	2,74,28	73,84,35
1990-91	76	68,28,31	43,88,10
1995-96	56	1,56,58,45	5,84,45,87
2000-01	2	1,27,11,00	18,44,82,00
2005-06	2	2,56,74,00	64,73,27,00
2006-07	1	2,95,73,00	83,65,97,00
2007-08	11	4,01,24,00	119,602,300
April, 2007	7	2,90,51,00	81,299,500
May, 2007	1	2,81,47,00	81,744,000
June, 2007	1	2,76,55,00	83,991,300
July, 2007	8	2,78,50,00	88,868,000
August, 2007	1	2,81,86,00	90,730,100
September, 2007	1	2,92,75,00	95,358,100
October, 2007	8	3,07,12,00	100,827,100
November, 2007	2	3,31,51,00	105,016,500
December, 2007	2	3,28,19,00	105,048,500
January, 2008	6	3,62,36,00	111,708,000
February, 2008	—	3,81,54,00	116,267,100
March, 2008	11	4,01,24,00	119,602,300

Source :— Reserve Bank of India, Department of Economic Analysis & Policy, Central Office, Mumbai.

MISCELLANEOUS

India's Foreign Trade

No. 35.3 (` in Crores)

Year/Month	Imports (–)	Export (+)	Balance of Trade
1	2	3	4
1966-67	2,078	1,157	(–)921
1967-68	2,008	1,199	(–)809
1970-71	1,634	1,535	(–)99
1975-76	5,265	4,036	(–)1,229
1980-81	12,549	6,711	(–)5,838
1985-86	19,658	10,895	(–)8,763
1990-91	43,193	32,558	(–)10,635
1995-96	1,22,678	1,06,353	(–)16,325
2000-01	2,30,873	2,03,571	(–)27,302
2005-06	6,60,409	4,56,418	(–)2,03,991
2006-07	8,40,506	5,71,779	(–)2,68,727
2007-08	10,12,312	6,55,864	(–)3,56,448
2008-09	13,74,435	8,40,755	(–)5,33,680
April, 2008	1,21,335	73,883	(–)47,452
May, 2008	1,24,031	78,717	(–)45,314
June, 2008	1,23,967	82,133	(–)41,834
July, 2008	1,35,477	81,523	(–)53,954
August, 2008	1,43,940	76,254	(–)67,686
September, 2008	1,41,865	71,941	(–)69,924
October, 2008	1,25,868	68,754	(–)57,114
November, 2008	1,15,091	54,699	(–)60,392
December, 2008	94,625	65,015	(–)29,610
January, 2009	89,015	62,844	(–)26,171
February, 2009	74,198	58,822	(–)15,376
March, 2009	85,022	66,169	(–)18,853
April, 2009	93,855	58,822	(–)35,033
May, 2009	96,822	55,416	(–)41,406
June, 2009	1,05,888	61,969	(–)43,919
July, 2009	96,347	64,330	(–)32,017
August, 2009	1,09,533	69,066	(–)40,467
September, 2009	1,03,546	65,916	(–)37,630
October, 2009	1,02,759	61,639	(–)41,120

Source :— Director General, Commercial Intelligence & Statistics.

MISCELLANEOUS

Number of houses allotted by the Housing Board, Haryana according to their economic strata

No. 35.4

Year/District	Different categories of houses allotted				
	Economically weaker section	Lower income group	Middle income group	High income group	Others
1	2	3	4	5	6
1975-76	510	192	231	—	—
1980-81	1,234	820	847	—	—
1985-86	—	393	334	85	—
1990-91	810	553	372	88	655
1995-96	—	28	48	22	4
2000-01	—	5,064	26	8	—
2005-06	—	330	—	—	204
2008-09	112	427	—	—	637
2009-10	362	414	172	100	1108
2010-11	280	570	424	292	140
2011-12	236	138	206	139	204
Ambala	—	—	—	—	—
Panchkula	—	—	—	—	169
Yamunanagar	—	—	—	—	—
Kurukshetra	—	—	—	—	—
Kaithal	—	—	—	—	—
Karnal	—	—	—	—	35
Panipat	—	—	—	—	—
Sonipat	—	—	—	—	—
Rohtak	—	—	—	—	—
Jhajjar	—	—	—	—	—
Faridabad	—	—	—	—	—
Gurgaon	236	—	—	—	—
Rewari	—	—	—	—	—
Mahendragarh	—	—	—	—	—
Bhiwani	—	138	206	139	—
Jind	—	—	—	—	—
Hisar	—	—	—	—	—
Sirsa	—	—	—	—	—

Source :— Housing Board, Haryana.

MISCELLANEOUS

Post Offices, Telegraph Offices, Telephone Exchanges etc. in Haryana

No. 35.5 (contd.)

Particulars	Unit	1966-67	1970-71	1980-81	1985-86	1990-91	1995-96
1	2	3	4	5	6	7	8
Post Offices	No.	1,794	1,956	2,367	2,450	2,523	2,588
Telegraph Offices	No.	167	198	780	1,002	392	394
Telephone Exchanges	No.	61	..	134	207	411	750
Public Call Offices	No.	..	268	529	650	785	4,434
Letter Boxes	No.	3,407	3,410	9,019	7,210	7,265	9,405
Telephone Connections	No.	..	..	30,000	..	1,10,000	2,94,514

Source :— Post-Master General/Chief General Manager, Telecommunications, Haryana Circle, Ambala.

Note : The decline in number of Telegraph Offices from 1987-88 onwards is due to a number of L.D.P.T's being not approved as Telegraph Offices, which were earlier taken as Telegraph offices.

MISCELLANEOUS

Post Offices, Telegraph Offices, Telephone Exchanges etc. in Haryana

No. 35.5 (Concld.)

Particulars	Unit	2000-01	2005-06	2009-10	2010-11	2011-12
1	2	9	10	11	12	13
Post Offices	No.	2,653	2,646	2,655	2,661	2,664
Telegraph Offices	No.	394	. .	. .	. .	. .
Telephone Exchanges	No.	905	1,116	. .	. .	1,055
Public Call Offices	No.	15,740	35,016	NA	NA	10,665
Letter Boxes	No.	9,590	8,950	8,949	8,980	8,959
Telephone Connections	No.	7,94,194	10,98,074	NA	NA	35,41,897

Source :— Post-Master General/Chief General Manager, Telecommunications, Haryana Circle, Ambala.

Note : The decline in number of Telegraph Offices from 1987-88 onwards is due to a number of L.D.P.T's being not approved as Telegraph Offices, which were earlier taken as Telegraph offices.

MISCELLANEOUS

District-wise Employees of Haryana Government

No. 35.6 (As on 31st March)

District	1967	1971	1976	1981	1985	1990	1995
1	2	3	4	5	6	7	8
Ambala	11,555	15,085	17,437	21,393	26,269	23,773	22,539
Panchkula†	—	—	—	—	—	—	—
Yamunanagar#	—	—	—	—	—	8,092	11,141
Kurukshetra*	—	—	9,722	14,058	15,699	10,896	11,123
Kaithal	—	—	—	—	—	7,750	11,336
Karnal	17,153	19,420	19,061	22,175	24,955	19,615	22,019
Panipat	—	—	—	—	—	7,851	8,635
Sonipat*	—	—	7,903	11,387	12,909	12,068	16,849
Rohtak	16,555	19,882	19,661	21,255	26,238	30,888	30,374
Jhajjar@@	—	—	—	—	—	—	—
Faridabad**	—	—	—	13,598	15,585	17,081	18,432
Palwal++	—	—	—	—	—	—	—
Gurgaon	13,263	17,400	19,547	12,123	14,987	18,020	19,638
Mewat##	—	—	—	—	—	—	—
Rewari#	—	—	—	—	—	8,302	10,582
Mahendragarh	7,127	7,632	10,470	13,933	15,560	10,852	12,044
Bhiwani*	—	—	12,391	14,081	16,324	20,619	21,481
Jind	4,428	5,684	9,829	11,389	13,801	15,345	16,006
Hisar	18,142	20,872	15,067	19,079	24,959	30,122	35,083
Fatehabad@@	—	—	—	—	—	—	—
Sirsa@	—	—	5,952	8,638	11,829	13,258	14,246
Chandigarh and outside Haryana	9,162	9,360	12,161	14,723	15,392	18,781	19,435
Total	97,385	1,15,335	1,59,201	1,97,832	2,34,507	2,73,313	3,00,963

MISCELLANEOUS

District-wise Employees of Haryana Government

No. 35.6 (Concld.) (As on 31st March)

District	2000	2005	2009	2010	2011
1	9	10	11	12	13
Ambala	19,454	18,103	18,477	18,670	18623
Panchkula†	7,089	7,450	8,144	8,644	8978
Yamunanagar#	11,536	11,451	12,168	12,407	12834
Kurukshetra*	12,099	11,933	13,434	13,555	14389
Kaithal	12,537	11,733	13,310	12,683	14096
Karnal	22,344	22,178	20,919	20,744	21130
Panipat	9,913	10,513	11,137	11,158	11771
Sonipat*	18,346	17,906	18,751	18,341	18700
Rohtak	19,871	18,882	18,233	17,818	17668
Jhajjar@@	11,455	12,209	12,465	12,486	13447
Faridabad**	20,074	19,058	12,525	13,431	13868
Palwal++	—	—	—	—	—
Gurgaon	11,974	11,350	11,978	11,794	12266
Mewat##	—	—	7,628	6,712	7449
Rewari#	11,974	11,350	11,978	11,794	12266
Mahendragarh	11,686	12,390	10,687	12,647	11556
Bhiwani*	25,208	24,001	24,806	24,805	25373
Jind	17,167	17,003	17,056	17,252	17306
Hisar	26,276	25,092	22,903	24,393	24347
Fatehabad@@	9,381	10,023	11,901	12,337	11962
Sirsa@	15,062	15,070	16,188	15,545	11274
Chandigarh and outside Haryana	19,015	17,080	16,059	15,799	15460
Total	3,20,515	3,13,775	3,23,149	3,26,021	328370

Source :—Department of Economic & Statistical Analysis, Haryana.

* These Districts were not in existence before 1973 and thus the figures are included in Karnal, Rohtak and Hisar respectively.

** Information prior to 1980 is included in district Gurgaon.

@ Information prior to 1975 is included in district Hisar.

These districts came into existence on 1-11-1989. † This district came into existence on 15-8-1995.

@@ These districts came into existence on 15-7-1997.

This district came in existence on 4.4.2005.

++ This district came in existence on13.8.2008.

MISCELLANEOUS

Class-wise Number of Haryana Government Employees as on 31st March

No. 35.7

Year	Class I	Class II	Class III	Class IV	Ad hoc	Contingency paid, work charged and Contract Basis	Total
1	2	3	4	5	6	7	8
1967	392	1,641	66,876	17,079	..	11,397	97,385
1971	569	2,156	84,259	20,672	..	7,679	1,15,335
1976	885	3,057	1,13,171	27,688	..	14,400	1,59,201
1980	1,160	4,853	1,29,175	32,412	..	19,665	1,87,265
1985	1,645	6,628	1,56,284	45,256	..	24,694	2,34,507
1990	2,038	8,307	1,82,141	53,524	..	27,303	2,73,313
1991	2,106	8,688	1,83,577	54,220	..	29,449	2,78,040
1992	2,252	8,733	1,85,191	54,507	..	32,861	2,83,544
1993	2,516	9,801	1,88,886	56,102	..	36,417	2,93,722
1994	2,515	10,471	1,90,280	60,569	..	35,726	2,99,561
1995	2,484	10,284	1,90,890	61,452	..	35,853	3,00,963
1996	2,612	10,613	1,95,714	63,849	..	37,007	3,09,795
1997	2,658	10,555	1,99,766	66,566	..	35,575	3,15,120
1998	2,610	10,146	1,98,761	67,012	..	35,261	3,13,790
1999	2,748	10,235	2,00,793	67,195	..	35,501	3,16,472
2000	2,752	10,374	2,02,018	66,986	..	38,385	3,20,515
2005	2,796	15,042	1,92,671	64,090	227	38,949	3,13,775
2006	2,980	15,512	1,88,502	63,850	123	40,373	3,11,340
2007	3,102	16,078	1,86,609	63,198	67	48,191	3,17,245
2008	3,460	17,553	1,87,259	60,560	42	58,616	3,27,490
2009	3,863	18,503	1,79,782	56,406	74	64,521	3,23,149
2010	4,000	19,373	1,79,300	55,358	90	67,900	3,26,021
2011	4342	18,977	1,77,979	53,091	636	73,345	3,28,370

Source :—Department of Economic & Statistical Analysis, Haryana.

Note :— The information of Ad hoc employees is included in column 7 from 1967 to 2001.

MISCELLANEOUS

Distribution of Haryana Government Employees as on 31st March, 2011 according to Basic pay ranges and classes

No. 35.8

Basic pay Ranges (in `)	Gazetted		Non-Gazetted		Adhoc	Contingency paid	Work Charged	Contract Basis	Grand Total (2 to 9)	Percentage to the total
	Class I	Class II	Class III	Class IV						
1	2	3	4	5	6	7	8	9	10	11
Upto 6050	1	—	486	549	102	48290	423	5168	55019	16.06
6051 to 6600	1	—	95	2399	2	438	33	564	3532	1.21
6601 to 7700	0	1	1371	9547	3	751	17	709	12399	4.04
7701 to 8000	1	0	3165	6947	8	15	4	1781	11921	4.03
8001 to 11500	4	56	36066	30462	25	237	195	4893	71938	23.19
11501 to 14000	2	105	33067	1614	442	417	3	7115	42775	12.35
14001 to 16500	13	1045	37107	1158	9	61	5	1745	41143	12.15
16501 to 20500	41	2349	37682	373	7	57	15	284	40808	12.52
20501 to 22500	147	3927	16007	7	1	6	4	10	20109	6.09
22501 to 26000	336	6267	8743	28	4	0	0	28	15406	4.57
26001 to 30000	684	3342	3305	0	16	0	0	9	7356	2.00
30000 to 33500	616	769	517	7	15	1	0	0	1925	0.60
33501 to 40000	624	389	347	0	0	0	0	0	1360	0.40
40001 to 46100	391	67	15	0	0	0	0	0	473	0.17
46101 to 47000	147	26	0	0	0	0	0	18	191	0.06
47001 to 47500	138	61	0	0	2	0	0	7	208	0.06
47501 to 54000	469	87	0	0	0	1	0	41	598	0.22
54001 & Above	727	476	6	0	0	0	0	0	1209	0.28
Total	4,342	18,977	1,77,979	53,091	636	50,274	699	22,372	3,28,370	100.00

Source :—Department of Economic & Statistical Analysis, Haryana.

MISCELLANEOUS

Distribution of Haryana Government Employees as on 31st March, 2011 according to total emolument ranges and classes

No. 35.9

Total emoluments Range (in `)	Gazetted		Non-Gazetted		Adhoc	Contingency paid	Work Charged	Contract Basis	Grand Total (2 to 9)	Percentage to the total
	Class I	Class II	Class III	Class IV						
1	2	3	4	5	6	7	8	9	10	11
Upto 6000	—	2	34	121	104	48264	341	4138	53004	15.59
6001 to 10000	1	1	2695	9887	434	1387	259	5514	20178	7.36
10001 to 16000	4	109	36547	32892	32	542	65	10085	80276	26.62
16001 to 24000	143	1561	61056	9776	25	79	29	2353	75022	23.39
24001 to 30000	169	3230	47684	333	8	0	5	132	51561	14.79
30001 to 36000	369	4517	20984	42	6	1	0	74	25993	7.05
36001 to 44000	568	5994	6967	40	5	0	0	0	13574	3.05
44001 to 50000	656	2122	1716	0	21	0	0	7	4522	1.05
50001 to 58000	692	705	289	0	1	1	0	58	1746	0.45
58001 to 68000	356	136	1	0	0	0	0	0	493	0.17
68001 to 75000	301	73	1	0	0	0	0	0	375	0.18
75001 to 85000	425	176	0	0	0	0	0	5	606	0.22
85001 to 100000	462	344	4	0	0	0	0	6	816	0.06
100001 and Above	196	7	1	0	0	0	0	0	204	0.03
Total	4,342	18,977	1,77,979	53,091	636	50,274	699	22,372	3,28,370	100

Source :—Department of Economic & Statistical Analysis, Haryana.

MISCELLANEOUS

Distribution of Haryana Government Employees as on 31st March, 2011 according to Districts and Classes

No. 35.10

Name of the District	Gazetted		Non-Gazetted		Ad hoc	Contingency paid	Work Charged	Contract Basis	Grand Total (2 to 9)	Percentage to the total
	Class I	Class II	Class III	Class IV						
1	2	3	4	5	6	7	8	9	10	11
Ambala	177	965	10446	3111	9	1415	260	2240	18623	2.73
Panchkula	124	744	4558	1516	27	1191	8	810	8978	5.67
Yamunanagar	133	537	5957	1727	0	2927	7	1546	12834	3.91
Kurukshetra	171	825	7559	1975	0	3058	4	797	14389	4.38
Kaithal	193	643	6649	2274	1	2973	10	1453	14096	4.29
Karnal	250	1200	12410	3444	6	2404	80	1336	21130	6.43
Panipat	121	552	5929	1714	1	2056	17	1381	11771	3.58
Sonipat	161	1110	10502	3167	9	2968	32	751	18700	5.69
Rohtak	359	1394	9343	3633	11	1764	55	1109	17668	5.27
Jhajjar	198	1136	7093	1853	1	1904	3	1259	13447	3.64
Faridabad	172	614	7917	1732	6	2405	1	1021	13868	3.43
Palwal	44	379	3434	1374	4	2024	3	947	8209	7.41
Gurgaon	269	1029	12112	2010	4	1573	148	619	17764	7.73
Mewat	39	162	3149	882	0	2094	3	1120	7449	5.38
Rewari	194	828	6601	1686	3	2414	0	440	12166	4.1
Mahendragarh	130	906	5862	2162	2	1888	0	606	11556	3.52
Bhiwani	275	1511	12737	4977	5	4753	10	1105	25373	3.70
Jind	135	954	9432	2693	4	2750	5	1333	17306	5.41
Hisar	299	1510	14034	4416	9	3388	2	689	24347	4.22
Fatehabad	113	563	5830	1955	426	2125	21	929	11962	2.27
Sirsa	122	435	5976	2339	94	1933	7	368	11274	4.71
Chandigarh & outside Haryana	763	980	10449	2451	14	267	23	513	15460	2.50
Total	4342	18977	177979	53091	636	50274	699	22372	328370	100.00

Source :—Department of Economic & Statistical Analysis, Haryana.

MISCELLANEOUS

Distribution of Haryana Government Employees as on 31st March 2011 according to Departments and Districts

No. 35.11

Sr. No.	Department	District						
		Ambala	Panchkula	Yamunanagar	Kurukshetra	Kaithal	Karnal	Panipat
1	2	3	4	5	6	7	8	9
1.	Advocate General	—	—	—	—	—	—	—
2.	Administrator General and official trustee and Treasurer Charitable Endowments	—	—	—	—	—	—	—
3.	Agriculture	169	33	113	167	106	327	101
4.	Animal Husbandry & Dairying	301	103	176	253	257	410	225
5.	Archaeology	—	—	—	—	—	—	—
6.	Architecture	—	—	—	—	—	—	—
7.	Archives	5	—	—	—	—	—	—
8.	Ayush	94	70	83	190	101	142	85
9.	Civil Aviation	—	—	—	—	—	—	—
10.	Civil Secretariat	—	—	—	—	—	—	—
11.	Chief Electrical Inspector	—	—	—	—	—	—	—
12.	Consolidation	—	—	—	—	—	—	—
13.	Co-operation	38	22	27	84	39	111	54
14.	Economic and Statistical Analysis	18	12	16	16	12	17	13
15.	Education	5972	3398	5269	5601	5288	5884	3741
16.	Elections	10	9	8	9	11	8	11
17.	Employment	22	14	7	17	14	16	20
18.	Excise and Taxation	152	106	113	86	81	116	121
19.	Financial Commissioner	—	—	—	—	—	—	—
20.	Fisheries	27	23	20	36	19	31	17
21.	Food and Supplies	134	36	56	103	110	114	65
22.	Forest and Wild Life	193	238	192	167	87	73	62

MISCELLANEOUS

Distribution of Haryana Government Employees as on 31st March 2011 according to Departments and Districts

No. 35.11 (Contd.)

Sr. No.	Department	District							
		Pawal	Sonipat	Rohtak	Jhajjar	Faridabad	Gurgaon	Mewat	Rewari
		10	11	12	13	14	15	16	17
1.	Advocate General	—	—	—	—	—	—	—	—
2.	Administrator General and official trustee and Treasurer Charitable Endowments	—	—	—	—	—	—	—	—
3.	Agriculture	58	238	142	77	56	143	17	72
4.	Animal Husbandry & Dairying	48	354	354	273	104	165	240	200
5.	Archaeology	—	—	—	—	—	—	—	—
6.	Architecture	—	—	—	—	—	—	—	—
7.	Archives	—	—	3	—	—	4	—	—
8.	Ayush	76	127	127	150	42	116	38	81
9.	Civil Aviation	—	—	—	—	—	—	—	—
10.	Civil Secretariat	—	—	—	—	—	—	—	—
11.	Chief Electrical Inspector	—	—	—	—	7	7	—	—
12.	Consolidation	—	—	121	—	—	—	—	—
13.	Co-operation	17	83	65	41	19	75	31	31
14.	Economic and Statistical Analysis	5	12	19	12	12	10	4	12
15.	Education	3535	6,652	3861	5567	4120	5722	3416	4895
16.	Elections	5	13	10	5	11	10	8	9
17.	Employment	12	21	39	16	21	17	7	10
18.	Excise and Taxation	47	155	82	91	256	220	28	105
19.	Financial Commissioner	—	—	—	—	—	—	—	—
20.	Fisheries	8	34	27	20	27	30	32	23
21.	Food and Supplies	29	77	48	30	52	65	22	45
22.	Forest and Wild Life	52	106	123	87	67	115	68	103

MISCELLANEOUS

Distribution of Haryana Government Employees as on 31st March, 2011 according to Departments and Districts

No. 35.11 (Contd.)

Sr. No.	Department	Distric							
		Mahendragarh	Bhiwani	Jind	Hisar	Fatehabad	Sirsa	Chandigarh and outside Haryana	Total
		18	19	20	21	22	23	24	25
1.	Advocate General	—	—	—	—	—	—	307	307
2.	Administrator General and official trustee and Treasurer Charitable Endowments	—	—	—	—	—	—	10	10
3.	Agriculture	155	116	186	269	91	232	346	3214
4.	Animal Husbandry & Dairying	266	583	497	1,124	305	442	147	6827
5.	Archaeology	—	—	—	3	—	—	48	51
6.	Architecture	—	—	—	—	—	—	112	112
7.	Archives	—	—	—	5	—	—	21	38
8.	Ayush	80	228	157	199	72	130	43	2431
9.	Civil Aviation	—	—	—	—	—	—	48	48
10.	Civil Secretariat	—	—	—	—	—	—	1357	1357
11.	Chief Electrical Inspector	—	—	—	9	—	—	23	46
12.	Consolidation	—	79	—	—	—	—	22	222
13.	Co-operation	41	159	78	166	37	49	127	1394
14.	Economic and Statistical Analysis	13	18	17	23	11	11	181	464
15.	Education	4981	10968	7,365	8712	4734	2077	580	112338
16.	Elections	12	11	13	16	9	10	56	264
17.	Employment	14	33	17	27	9	18	83	454
18.	Excise and Taxation	85	82	102	173	55	101	187	2544
19.	Financial Commissioner	—	—	—	—	—	—	579	579
20.	Fisheries	13	26	26	23	12	21	42	537
21.	Food and Supplies	32	66	70	81	50	56	173	1514
22.	Forest and Wild Life	146	258	76	235	84	113	221	2866

MISCELLANEOUS

Distribution of Haryana Government Employees as on 31st March, 2011 according to Departments and Districts

No. 35.11 (Contd.)

Sr. No.	Department	District						
		Ambala	Panchkula	Yamunanagar	Kurukshetra	Kaithal	Karnal	Panipat
1	2	3	4	5	6	7	8	9
23.	Health and Medical	865	593	607	819	732	1020	1021
24.	Home Guards	24	99	19	12	17	20	11
25.	Hospitality	—	—	—	—	—	—	—
26.	Industries and Commerce	23	11	51	20	16	22	32
27.	Industrial Training and Vocational Education	217	84	123	93	144	203	88
28.	Institutional Finance and Credit Control	—	—	—	—	—	—	—
29.	Irrigation	386	56	359	418	678	880	345
30.	Labour	27	18	25	17	—	13	68
31.	Land Records	—	—	—	—	—	—	—
32.	Law and Legislative	—	—	—	—	12	—	—
33.	Lotteries	—	—	—	—	—	—	—
34.	Urban Local Bodies	—	—	—	—	—	—	—
35.	Local Funds Accounts	—	—	—	8	—	—	—
36.	Panchayat	108	54	94	127	122	201	110
37.	Panchayati Raj	55	26	36	34	39	92	24
38.	Police	4148	1,185	1,158	1343	1256	5,244	1486
39.	Prison	205	—	—	78	48	317	22
40.	Printing and Stationery	7	230	4	4	5	55	5
41.	Prosecution	46	21	34	27	22	48	35
42.	P.W.D.(B&R)	693	648	245	330	312	785	245

MISCELLANEOUS

Distribution of Haryana Government Employees as on 31st March, 2011 according to Departments and Districts

No. 35.11 (Contd.)

Sr. No.	Department	District							
		Palwal	Sonipat	Rohtak	Jhajjar	Faridabad	Gurgaon	Mewat	Rewari
		10	11	12	13	14	15	16	17
23.	Health and Medical	260	1,287	3,684	713	690	627	152	604
24.	Home Guards	5	19	—	16	15	20	9	11
25.	Hospitality	—	—	—	—	—	—	—	—
26.	Industries and Commerce	7	35	26	25	44	26	12	19
27.	Industrial Training and Vocational Education	90	310	268	140	107	135	61	74
28.	Institutional Finance and Credit Control	—	—	—	—	—	—	—	—
29.	Irrigation	219	592	1267	313	442	129	212	535
30.	Labour	2	20	32	11	69	167	2	10
31.	Land Records	—	—	—	—	—	—	—	—
32.	Law and Legislative	—	—	—	—	—	—	—	—
33.	Lotteries	—	—	—	—	—	—	—	—
34.	Urban Local Bodies	—	—	—	—	—	—	—	—
35.	Local Funds Accounts	—	—	23	—	13	—	—	—
36.	Panchayat	79	174	110	124	56	96	78	118
37.	Panchayati Raj	0	54	61	46	16	38	19	31
38.	Police	870	1,953	2,183	1,456	3121	5,269	681	1182
39.	Prison	25	85	149	—	142	273	—	42
40.	Printing and Stationery	4	3	8	3	7	5	—	4
41.	Prosecution	0	40	42	28	34	32	15	41
42.	P.W.D.(B&R)	203	388	825	284	291	256	144	175

MISCELLANEOUS

Distribution of Haryana Government Employees as on 31st March, 2011 according to Departments and Districts

No. 35.11 (Contd.)

Sr. No.	Department	District							Total
		Mahendragarh	Bhiwani	Jind	Hisar	Fatehabad	Sirsa	Chandigarh and outside Haryana	
		18	19	20	21	22	23	24	25
23.	Health and Medical	150	1,537	1191	1,323	583	464	466	19388
24.	Home Guards	13	31	17	26	11	6	37	438
25.	Hospitality	—	—	—	—	—	—	272	272
26.	Industries and Commerce	17	31	31	27	18	-	143	636
27.	Industrial Training and Vocational Education	172	117	150	310	90	175	224	3375
28.	Institutional Finance and Credit Control	—	—	—	—	—	—	11	11
29.	Irrigation	323	2036	641	1449	537	739	326	12882
30.	Labour	—	8	—	32	—	11	106	638
31.	Land Records	—	—	—	—	—	—	34	34
32.	Law and Legislative	—	—	—	—	—	—	150	162
33.	Lotteries	—	—	—	—	—	—	27	27
34.	Urban Local Bodies	—	—	—	—	—	—	102	102
35.	Local Funds Accounts	—	13	—	18	—	—	165	240
36.	Panchayat	145	253	204	58	140	119	85	2655
37.	Panchayati Raj	31	66	43	185	34	41	35	1006
38.	Police	803	1,338	1,144	2782	1,204	1,528	3,607	44941
39.	Prison	105	124	99	307	—	103	55	2,179
40.	Printing and Stationery	5	5	10	7	—	4	238	613
41.	Prosecution	26	48	39	53	39	42	41	753
42.	P.W.D.(B&R)	225	352	296	357	163	200	274	7691

MISCELLANEOUS

Distribution of Haryana Government Employees as on 31st March, 2011 according to Departments and Districts

No. 35.11 (Contd.)

Sr. No.	Department	District						
		Ambala	Panchkula	Yamunanagar	Kurukshetra	Kaithal	Karnal	Panipat
1	2	3	4	5	6	7	8	9
43.	P.W.D. (Public Health)	1,215	404	534	597	568	456	529
44.	Public Relation	46	22	30	41	38	44	35
45.	Haryana Public Service Commission	—	—	—	—	—	—	—
46.	Rehabilitation	9	—	—	5	—	6	5
47.	Haryana Raj Bhawan	—	—	—	—	—	—	—
48.	Science & Technology	—	—	—	—	—	—	—
49.	Sports & Youth Welfare	28	38	19	27	14	26	26
50.	Small Savings	—	—	—	—	—	—	—
51.	Social Justice & Empowerment	17	19	13	13	18	36	42
52.	State Vigilance Bureau	—	—	—	—	—	—	—
53.	Haryana Staff Selection Commission	—	—	—	—	—	—	—
54.	Supplies and Diposal	—	—	—	—	—	—	—
55.	Special Enquiry Agency	—	—	—	—	—	—	—
56.	Technical Education	269	37	—	—	—	155	—
57.	Tourism	—	—	—	—	—	—	22
58.	Town & Country Planning	19	58	11	23	11	15	33
59.	Transport	949	10	733	811	808	977	718
60.	Treasury &Accounts	33	27	36	36	37	55	37
61.	Urban Estates	152	15	—	—	—	—	—
62.	Haryana Vidhan Sabha	—	—	—	—	—	—	—
63.	Welfare of Scheduled Castes and Backward Classes	21	19	18	27	14	29	15

MISCELLANEOUS

Distribution of Haryana Government Employees as on 31st March, 2011 according to Departments and Districts

No. 35.11 (Contd.)

Sr. No	Department	District								
		Palwal	Sonipat	Rohtak	Jhajjar	Faridabad	Gurgaon	Mewat	Rewari	Mahendragarh
		10	11	12	13	14	15	16	17	18
43.	P.W.D. (Public Health)	830	1,182	472	974	206	833	437	558	889
44.	Public Relation	28	54	60	33	26	27	28	34	35
45.	Haryana Public Service Commission	—	—	—	—	—	—	—	—	—
46.	Rehabilitation	—	—	6	6	10	8	—	4	—
47.	Haryana Raj Bhawan	—	—	—	—	—	—	—	—	—
48.	Science & Technology	—	—	—	—	—	—	—	—	—
49.	Sports & Youth Welfare	5	265	51	17	27	38	—	16	11
50.	Small Savings	—	—	—	—	—	—	—	—	—
51.	Social Justice & Empowerment	1	18	17	19	26	16	23	16	15
52.	State Vigilance Bureau	—	—	63	—	—	80	—	—	—
53.	Haryana Staff Selection Commission	—	—	—	—	—	—	—	—	—
54.	Supplies and Diposal	—	—	—	—	—	—	—	—	—
55.	Special Enquiry Agency	—	—	—	—	—	—	—	—	—
56.	Technical Education	87	125	—	129	105	124	—	—	121
57.	Tourism	—	—	—	—	—	—	—	—	—
58.	Town & Country Planning	7	31	24	16	28	70	8	19	8
59.	Transport	—	1,115	903	721	943	905	—	635	629
60.	Treasury &Accounts	7	30	37	24	35	52	21	18	28
61.	Urban Estates	—	—	—	—	25	—	—	—	—
62.	Haryana Vidhan Sabha	—	—	—	—	—	—	—	—	—
63.	Welfare of Scheduled Castes and Backward Classes	14	43	57	27	17	18	20	40	33

MISCELLANEOUS

Distribution of Haryana Government Employees as on 31st March, 2011 according to Departments and Districts

No. 35.11 (Contd.)

Sr. No	Department	District						Total
		Bhiwani	Jind	Hisar	Fatehabad	Sirsa	Chandigarh and outside Haryana	
		19	20	21	22	23	24	25
43.	P.W.D. (Public Health)	1,446	812	1,387	493	928	160	15,910
44.	Public Relation	62	55	55	38	40	402	1,233
45.	Haryana Public Service Commission	—	—	—	—	—	98	98
46.	Rehabilitation	8	—	10	—	—	45	122
47.	Haryana Raj Bhawan	—	—	—	—	—	94	94
48.	Science & Technology	—	—	—	—	—	14	14
49.	Sports & Youth Welfare	53	28	31	12	24	66	822
50.	Small Savings	—	—	—	—	—	10	10
51.	Social Justice & Empowerment	15	19	17	17	16	65	458
52.	State Vigilance Bureau	—	—	49	—	—	157	349
53.	Haryana Staff Selection Commission	—	—	—	—	—	73	73
54.	Supplies and Diposal	—	—	—	—	—	48	48
55.	Special Enquiry Agency	—	—	49	—	—	14	63
56.	Technical Education	—	—	200	—	211	103	1,666
57.	Tourism	—	—	—	—	—	28	50
58.	Town & Country Planning	21	24	44	11	16	51	548
59.	Transport	1,093	916	1,170	802	755	2,044	17,637
60.	Treasury &Accounts	13	33	16	30	35	101	741
61.	Urban Estates	—	—	23	—	—	19	234
62.	Haryana Vidhan Sabha	—	—	—	—	—	264	264
63.	Welfare of Scheduled Castes and Backward Classes	48	49	34	23	27	82	675

MISCELLANEOUS

Distribution of Haryana Government Employees as on 31st March, 2011 according to Departments and Districts

No. 35.11 (Contd.)

Sr. No.	Department	District						
		Ambala	Panchkula	Yamunanagar	Kurukshetra	Kaithal	Karnal	Panipat
1	2	3	4	5	6	7	8	9
64.	Commissioners/Deputy Commissioners	319	39	237	272	273	321	222
65.	Distt. & Sessions Judges	349	198	219	240	227	399	177
66.	Horticulture	18	32	12	32	22	84	22
67.	Mines and Geology	9	15	6	4	—	—	5
68.	Electronics	—	—	—	—	—	—	—
69.	Rural Development	—	3	—	—	_	—	—
70.	Environment	—	—	—	18	—	—	—
71.	Women and Child Development	1,213	936	2,114	2,165	2,524	2,358	1,858
72.	Renewable Energy Sources	3	3	4	4	4	4	5
73.	Others	15	14	13	15	10	16	13
Total		18623	8978	12834	14389	14096	21130	11771

MISCELLANEOUS

Distribution of Haryana Government Employees as on 31st March, 2011 according to Departments and Districts

No. 35.11 (Contd.)

Sr. No.	Department	District								
		Palwal	Sonipat	Rohtak	Jhajjar	Faridabad	Gurgaon	Mewat	Rewari	Mahendragarh
		10	11	12	13	14	15	16	17	18
64.	Commissioners/Deputy Commissioners	134	292	216	214	182	297	128	217	259
65.	Distt. & Sessions Judges	16	282	265	188	407	430	—	177	201
66.	Horticulture	11	31	21	14	10	20	18	10	14
67.	Mines and Geology	—	6	5	—	26	32	—	3	8
68.	Electronics	—	—	—	—	—	—	—	—	—
69.	Rural Development	—	—	—	6	—	2	—	—	—
70.	Environment	—	—	—	12	15	—	—	—	—
71.	Women and Child Development	1,411	2369	1721	1,477	1923	1020	1,469	1956	1406
72.	Renewable Energy Sources	2	4	6	—	3	3	1	2	4
73.	Others	—	21	45	42	13	17	—	29	42
Total		8209	18700	17668	13447	13868	17764	7449	12166	11556

Source :—Department of Economic & Statistical Analysis, Haryana.

MISCELLANEOUS

Distribution of Haryana Government Employees as on 31st March, 2011 according to Departments and Districts

No. 35.11 (Concld.)

Sr. No.	Department	Districts						Total
		Bhiwani	Jind	Hisar	Fatehabad	Sirsa	Chandigarh and outside Haryana	
		19	20	21	22	23	24	25
64.	Commissioners/Deputy Commissioners	430	414	347	367	471	31	5682
65.	Distt. & Sessions Judges	282	210	317	203	151	—	4938
66.	Horticulture	24	32	42	23	29	61	582
67.	Mines and Geology	13	4	7	—	3	82	228
68.	Electronics	—	—	—	—	—	9	9
69.	Rural Development	—	—	—	—	—	47	58
70.	Environment	—	—	—	—	—	29	74
71.	Women and Child Development	3242	2,200	2527	1,626	1,859	125	39499
72.	Renewable Energy Sources	4	4	4	4	5	27	100
73.	Others	33	21	35	25	12	—	431
Total		25373	17306	24347	11962	11274	15460	328370

Source :—Department of Economic & Statistical Analysis, Haryana.

MISCELLANEOUS

Distribution of Haryana Government Employees as on 31st March, 2011 according to different classes and departments

No. 35.12

Sr. No.	Department	Class I	Class II	Class III	Class IV
1	2	3	4	5	6
1.	Advocate General	158	9	90	33
2.	Administrator General and Official Trustee and Treasurer Charitable Endowments	—	—	7	2
3.	Agriculture	54	526	1668	897
4.	Animal Husbandry & Dairying	698	100	2894	3088
5.	Archaeology	1	2	23	25
6.	Architecture	16	8	64	24
7.	Archives	1	5	12	18
8.	Ayush	11	490	799	106
9.	Civil Aviation	6	2	19	16
10	Civil Secretariat	88	133	822	314
11	Chief Electrical Inspector	5	4	22	13
12	Consolidation	—	5	168	45
13	Co-operation	6	31	1084	198
14	Economic & Statistical Analysis	11	63	264	76
15	Education	505	12307	65865	8926
16	Elections	2	11	154	43
17	Employment	17	36	257	104
18	Excise and Taxation	65	271	1446	698
19	Financial Commissioner	41	95	325	118
20	Fisheries	5	30	235	240
21	Food & Supply	21	73	940	419
22	Forest & Wild Life	33	55	1868	777
23	Health & Medical	1218	1200	10494	4262
24	Home Guards	5	14	268	111
25	Hospitality	1	3	86	162

MISCELLANEOUS

Distribution of Haryana Government Employees as on 31st March, 2011 according to different classes and departments

No. 35.12 (Contd.)

Sr. No.	Department	Adhoc	Contingency paid	Work charged	Contract Basis	Grand Total	Percentage to the total
1	2	7	8	9	10	11	12
1.	Advocate General	—	16	—	1	307	0.09
2.	Administrator General and Official Trustee and Treasurer Charitable Endowments	—	—	—	1	10	0.00
3.	Agriculture	—	46	1	22	3214	0.98
4.	Animal Husbandry & Dairying	—	47	—	—	6827	2.08
5.	Archaeology	—	—	—	—	51	0.02
6.	Architecture	—	—	—	—	112	0.03
7.	Archives	—	2	—	—	38	0.01
8.	Ayush	—	894	—	131	2,431	0.74
9.	Civil Aviation	—	1	—	4	48	0.01
10	Civil Secretariat	—	—	—	—	1357	0.44
11	Chief Electrical Inspector	—	—	—	2	46	0.01
12	Consolidation	—	3	—	1	222	0.07
13	Co-operation	1	72	—	2	1,394	0.42
14	Economic & Statistical Analysis	—	29	—	21	464	0.14
15	Education	475	9392	535	14,333	112338	34.21
16	Elections	—	15	—	39	264	0.08
17	Employment	—	5	—	35	454	0.14
18	Excise and Taxation	1	33	—	30	2,544	0.77
19	Financial Commissioner	—	—	—	—	579	0.18
20	Fisheries	—	24	—	3	537	0.16
21	Food & Supply	2	24	—	35	1514	0.46
22	Forest & Wild Life	—	66	7	60	2,866	0.87
23	Health & Medical	—	91	4	2119	19388	5.90
24	Home Guards	—	39	—	1	438	0.13
25	Hospitality	—	3	6	11	272	0.08

MISCELLANEOUS

Distribution of Haryana Government Employees as on 31st March, 2011 according to different classes and departments

No. 35.12 (Contd.)

Sr. No.	Department	Class I	Class II	Class III	Class IV
1	2	3	4	5	6
26.	Industries and Commerce	35	21	375	161
27.	Industrial Training & Vocational Education	33	88	1659	634
28.	Institutional Finance & Credit Control	—	1	8	1
29.	Irrigation	123	282	5164	7131
30.	Labour	30	65	304	112
31.	Land Records	—	4	25	5
32.	Law and Legislative	12	16	49	25
33.	Lotteries	—	1	10	4
34.	Urban Development	6	8	65	23
35.	Local Funds Accounts	4	31	181	24
36.	Panchayat	9	137	2,037	410
37.	Panchayati Raj	27	125	688	73
38.	Police	96	248	41369	2252
39.	Prison	34	39	1889	217
40.	Printing & Stationery	1	3	333	272
41.	Prosecution	22	251	333	102
42.	P.W.D. (B &R)	83	217	2761	4569
43.	P.W.D. (Public Health)	80	180	5,436	9,376
44.	Public Relations	6	72	457	410
45.	Haryana Public Service Commission	7	7	50	18
46.	Rehabilitation	1	5	78	34
47.	Haryana Raj Bhawan	4	5	35	42
48.	Science & Technology	1	3	6	4
49.	Sports & Youth Welfare	7	296	274	207

MISCELLANEOUS

Distribution of Haryana Government Employees as on 31st March, 2011 according to different classes and departments

No. 35.12 (Contd.)

Sr. No.	Department	Adhoc	Contin-gency paid	Work charged	Contract Basis	Grand Total	Percentage to the total
		7	8	9	10	11	12
26.	Industries and Commerce	—	37	1	6	636	0.19
27.	Industrial Training & Vocational Education	3	94	13	851	3375	1.03
28.	Institutional Finance & Credit Control	—	1	—	—	11	0.00
29.	Irrigation	—	19	12	151	12882	3.92
30.	Labour	—	17	—	110	638	0.19
31.	Land Records	—	—	—	—	34	0.01
32.	Law and Legislative	—	1	—	59	162	0.05
33.	Lotteries	—	12	—	—	27	0.01
34.	Urban Development	—	—	—	—	102	0.03
35.	Local Funds Accounts	—	—	—	—	240	0.07
36.	Panchayat	2	38	—	22	2,655	0.81
37.	Panchayati Raj	—	25	—	68	1006	0.31
38.	Police	—	792	26	158	44,941	13,69
39.	Prison	—	—	—	—	2,179	0.66
40.	Printing & Stationery	—	4	—	—	613	0.19
41.	Prosecution	—	20	—	25	753	0.23
42.	P.W.D. (B &R)	—	6	5	50	7691	2.34
43.	P.W.D. (Public Health)	11	22	11	794	15910	4.85
44.	Public Relations	—	205	12	71	1233	0.38
45.	Haryana Public Service Commission	—	—	—	16	98	0.03
46.	Rehabilitation	—	4	—	—	122	0.04
47.	Haryana Raj Bhawan	—	6	—	2	94	0.03
48.	Science & Technology	—	—	—	—	14	0.00
49.	Sports & Youth Welfare	2	1	—	35	822	0.25

MISCELLANEOUS

Distribution of Haryana Government Employees as on 31st March, 2011 according to different classes and departments

No. 35.12 (Concld.)

Sr. No.	Department	Class I	Class II	Class III	Class IV
1	2	3	4	5	6
50.	Small Savings	1	—	6	3
51.	Social Justice & Empowerment	3	24	319	86
52.	State Vigilance Bureau	9	14	270	16
53.	Haryana Staff Selection Commission	8	6	46	13
54.	Supplies and Disposal	4	—	36	4
55.	Special Enquiry Agency	3	5	45	2
56.	Technical Education	147	594	455	296
57.	Tourism	1	2	30	13
58.	Town and Country Planning	56	19	349	107
59.	Transport	41	110	13093	1623
60.	Treasury and Accounts	2	54	396	157
61.	Urban Estates	3	7	87	122
62.	Haryana Vidhan Sabha	9	20	179	56
63.	Welfare of Scheduled Castes and Backward Classes	3	25	334	202
64.	Commissioner / Deputy Commi ssioner	129	237	4162	1114
65.	Distt. & Sessions Judges	283	22	2949	1574
66.	Horticulture	5	54	188	315
67.	Mines and Geology	4	17	88	118
68.	Electronics	—	1	5	3
69.	Rural Development	1	3	44	9
70.	Environment	7	4	33	21
71.	Women and Child Development	7	161	1094	252
72.	Renewable Energy Sources	2	14	56	28
73.	Others	25	6	255	136
	Total	4342	18977	177979	53091

MISCELLANEOUS

Distribution of Haryana Government Employees as on 31st March, 2011 according to different classes and departments

No. 35.12 (Concld.)

Sr. No.	Department	Adhoc	Contingency Paid	Work-Charged	Contract Basis	Grand Total	Percentage to the total
		7	8	9	10	11	12
50.	Small Savings	—	—	—	—	10	0.00
51.	Social Justice & Empowerment	—	6	—	20	458	0.14
52.	State Vigilance Bureau	—	25	13	2	349	0.11
53.	Haryana Staff Selection Commission	—	—	—	—	73	0.02
54.	Supplies and Disposal	—	2	—	2	48	0.01
55.	Special Enquiry Agency	—	3	1	4	63	0.02
56.	Technical Education	23	84	—	67	1666	0.51
57.	Tourism	—	—	—	4	50	0.02
58.	Town and Country Planning	—	1	—	16	548	0.17
59.	Transport	90	232	29	2419	17637	5.37
60.	Treasury and Accounts	14	98	—	20	741	0.23
61.	Urban Estates	—	—	—	15	234	0.07
62.	Haryana Vidhan Sabha	—	—	—	—	264	0.08
63.	Welfare of Scheduled Castes and Backward Classes	—	90	10	11	675	0.21
64.	Commissioner / Deputy Commi ssioner	—	14	—	26	5682	1.73
65.	Distt. & Sessions Judges	12	15	4	79	4938	1.50
66.	Horticulture	—	7	3	10	582	0.18
67.	Mines and Geology	—	—	—	1	228	0.07
68.	Electronics	—	—	—	—	9	0.00
69.	Rural Development	—	1	—	—	58	0.02
70.	Environment	—	—	—	9	74	0.02
71.	Women and Child Development	—	37587	6	392	39499	12.03
72.	Renewable Energy Sources	—	—	—	—	100	0.03
73.	Others	—	3	—	6	431	0.013
Total		636	50274	699	22372	328370	100.00

Source :—Department of Economic & Statistical Analysis, Haryana.

* Anganwari workers and helpers are included in these figures.

MISCELLANEOUS

Haryana Government Employees belonging to Scheduled Castes, Backward Classes, Ex-servicemen, Ad-hoc and Handicapped according to sex (As on 31st March, 2011)

No. 35.13 (Contd.)

Class	Scheduled Castes			Backward Classes		
	Male	Female	Total	Male	Female	Total
1	2	3	4	5	6	7
I	465	87	552	364	75	439
II	1771	728	2499	2222	663	2885
III	24611	4839	29450	28468	5526	33994
IV	15018	2876	17894	8398	1097	9495
Adhoc	55	29	84	14	0	14
Contigency paid, work charged and Contract Basis	6383	12497	18880	3264	9145	12409
Total	48303	21056	69359	42730	16506	59236

MISCELLANEOUS

Haryana Government Employees belonging to Scheduled Castes, Backward Classes, Ex-servicemen, Ad-hoc and Handicapped according to sex (As on 31st March, 2011)

No. 35.13 (Concld.)

Class	Ex-servicemen			Handicapped		
	Male	Female	Total	Male	Female	Total
	8	9	10	11	12	13
I	45	12	57	39	9	48
II	156	17	173	225	92	317
III	2853	173	3026	1731	457	2188
IV	573	39	612	663	102	765
Adhoc	—	—	—	2	5	7
Contigency paid, work charged and Contract Basis	188	44	232	110	292	402
Total	3815	285	4100	2770	957	3727

Source :—Department of Economic & Statistical Analysis, Haryana.

MISCELLANEOUS

Religion-wise Number of Haryana Government Employees as on 31st March, 2011

No. 35.14

Serial No.	Religion	Class I	Class II	Class III	Class IV	Adhoc	Contingency paid, work charged and Contract Basis	Total
	1	2	3	4	5	6	7	8
1.	Hindu	4,213	18,366	1,70,206	51,360	557	69,625	3,14,327
2.	Muslim	23	94	2,080	935	1	1,233	4,366
3.	Sikh	102	501	5,560	754	78	2,383	9,378
4.	Christian	2	6	100	24	—	35	167
5.	Others	2	10	33	18	—	69	132
Total		4,342	18,977	1,77,979	53,091	636	73,345	3,28,370

Source :—Department of Economic & Statistical Analysis, Haryana.

Number of Haryana Government Employees according to Departments and Sex

MISCELLANEOUS

Distribution of Haryana Government Employees as on 31st March, 2011according to different departments and sex

No. 35.15

Sr. No.	Department	Class I			Class II			Class III		
		Male	Female	Total	Male	Female	Total	Male	Female	Total
1	2	3	4	5	6	7	8	9	10	11
1.	Advocate General	139	19	158	7	2	9	73	17	90
2.	Administrator General and Official Trustee and Treasurer Charitable Endowments	—	—	—	—	—	—	6	1	7
3.	Agriculture	53	1	54	512	14	526	1544	124	1668
4.	Animal Husbandry & Dairying	671	27	698	89	11	100	2773	121	2894
5.	Archaeology	1	—	1	2	—	2	20	3	23
6.	Architecture	12	4	16	5	3	8	49	15	64
7.	Archives	—	1	1	4	1	5	10	2	12
8.	Ayush	9	2	11	369	121	490	403	396	799
9.	Civil Aviation	6	—	6	2	—	2	16	3	19
10.	Civil Secretariat	77	11	88	100	33	133	653	169	822
11.	Chief Electrical Inspector	5	—	5	4	—	4	20	2	22
12.	Consolidation	—	—	—	4	1	5	168	—	168
13.	Co-operation	5	1	6	27	4	31	989	95	1084
14.	Economic & Statistical Analysis	11	—	11	53	10	63	206	58	264
15.	Education	330	175	505	8194	4113	12307	40975	24890	65865
16.	Elections	1	1	2	11	—	11	135	19	154
17.	Employment	15	2	17	21	15	36	216	41	257
18.	Excise and Taxation	54	11	65	239	32	271	1295	151	1446
19.	Financial Commissioner	32	9	41	70	25	95	276	49	325
20.	Fisheries	5	—	5	29	1	30	199	36	235
21.	Food & Supply	17	4	21	64	9	73	847	93	940
22.	Forest & Wild Life	31	2	33	52	3	55	1782	86	1868
23.	Health & Medical	908	310	1218	808	392	1200	5538	4956	10494
24.	Home Guards	5	—	5	13	1	14	251	17	268
25.	Hospitality	1	—	1	3	—	3	85	1	86

MISCELLANEOUS

Distribution of Haryana Government Employees as on 31st March, 2011 according to different departments and sex

No. 35.15 (Contd.)

S. No.	Department	Class IV			Ad hoc			Contingency paid, work charged and Contract Basis			Grand Total		
		Male	Female	Total	Male	Female	Total	Male	Female	Total	Male	Female	Total
		12	13	14	15	16	17	18	19	20	21	22	23
1.	Advocate General	32	1	33	—	—	—	11	6	17	262	45	307
2.	Administrator General and Official Trustee and Treasurer Charitable Endowments	2	—	2	—	—	—	1	—	1	9	1	10
3.	Agriculture	817	80	897	—	—	—	56	13	69	2982	232	3214
4.	Animal Husbandry & Dairying	2716	372	3088	—	—	—	44	3	47	6293	534	6827
5.	Archaeology	24	1	25	—	—	—	—	—	—	47	4	51
6.	Architecture	19	5	24	—	—	—	—	—	—	85	27	112
7.	Archives	18	_	18	—	—	—	—	—	—	32	6	38
8.	Ayush	88	18	106	—	—	—	663	362	1025	1532	899	2431
9.	Civil Aviation	16	_	16	—	—	—	4	1	5	44	4	48
10.	Civil Secretariat	278	36	314	—	—	—	—	—	—	1108	249	1357
11.	Chief Electrical Inspector	12	1	13	—	—	—	—	2	2	41	5	46
12.	Consolidation	37	8	45	—	—	—	4	—	4	213	9	222
13.	Co-operation	154	44	198	1	—	1	36	38	74	1212	182	1394
14.	Economic & Statistical Analysis	64	12	76	—	—	—	33	17	50	367	97	464
15.	Education	6515	2411	8926	229	246	475	14332	9928	24260	70575	41763	112338
16.	Elections	37	6	43	—	—	—	48	6	54	232	32	264
17.	Employment	90	14	104	—	—	—	37	3	40	379	75	454
18.	Excise and Taxation	614	84	698	1	—	1	51	12	63	2254	290	2544
19.	Financial Commissioner	111	7	118	—	—	—	—	—	—	498	90	579
20.	Fisheries	225	15	240	—	—	—	14	13	27	472	65	537
21.	Food & Supply	381	38	419	1	1	2	37	22	59	1347	167	1514
22.	Forest & Wild Life	700	77	777	—	—	—	72	61	133	2637	229	2866
23.	Health & Medical	3157	1105	4262	—	—	—	935	1279	2214	11346	8042	19388
24.	Home Guards	101	10	111	—	—	—	34	6	40	404	34	438
25.	Hospitality	155	7	162	—	—	—	20	—	20	264	8	272

MISCELLANEOUS

Distribution of Haryana Government Employees as on 31st March, 2011 according to different departments and sex

No. 35.15 (Contd.)

Sr. No	Department	Gazetted						Non-Gazetted		
		Class I			Class II			Class III		
		Male	Female	Total	Male	Female	Total	Male	Female	Total
1	2	3	4	5	6	7	8	9	10	11
26.	Industries and Commerce	35	—	35	14	7	21	311	64	375
27.	Industrial Training & Vocational Education	32	1	33	71	17	88	1444	215	1659
28.	Institutional Finance & Credit Control	—	—	—	1	—	1	7	1	8
29.	Irrigation	123	—	123	279	3	282	4888	276	5164
30.	Labour	23	7	30	56	9	65	243	61	304
31.	Land Records	—	—	—	3	1	4	21	4	25
32.	Law and Legislative	8	4	12	10	6	16	41	8	49
33.	Lotteries	—	—	—	1	—	1	9	1	10
34.	Urban Local Bodies	5	1	6	7	1	8	54	11	65
35.	Local Funds Accounts	4	—	4	31	—	31	138	43	181
36.	Panchayat	8	1	9	123	14	137	1908	129	2037
37.	Panchayati Raj	27	—	27	125	—	125	666	22	688
38.	Police	93	3	96	230	18	248	39030	2339	41369
39.	Prisons	30	4	34	38	1	39	1783	106	1889
40.	Printing & Stationery	1	—	1	2	1	3	313	20	333
41.	Prosecution	21	1	22	242	9	251	314	19	333
42.	P.W.D. (B &R)	83	—	83	213	4	217	2583	178	2761
43.	P.W.D. (Public Health)	80	—	80	173	7	180	5300	136	5436
44.	Public Relations	6	—	6	46	26	72	378	79	457
45.	Haryana Public Service Commission	7	—	7	4	3	7	44	6	50
46.	Rehabilitation	1	—	1	4	1	5	67	11	78
47.	Haryana Raj Bhawan	3	1	4	5	—	5	30	5	35
48.	Science & Technology	1	—	1	3	—	3	5	1	6
49.	Sports & Youth Welfare	5	2	7	246	50	296	200	74	274

MISCELLANEOUS

Distribution of Haryana Government Employees as on 31st March, 2011 according to different departments and sex

No. 35.15 (Contd.)

Sr. No	Department	Non-Gazetted Class IV			Ad hoc			Contingency paid, work charged and Contract Basis			Grand Total		
		Male	Female	Total	Male	Female	Total	Male	Female	Total	Male	Female	Total
		12	13	14	15	16	17	18	19	20	21	22	23
26.	Industries and Commerce	136	25	161	—	—	—	34	10	44	530	106	636
27.	Industrial Training & Vocational Education	554	80	634	2	1	3	728	235	963	2831	544	3375
28.	Institutional Finance & Credit Control	1	—	1	—	—	—	—	—	—	9	2	11
29.	Irrigation	6646	485	7131	—	—	—	173	21	194	12109	773	12882
30.	Labour	82	30	112	—	—	—	100	27	127	504	134	638
31.	Land Records	4	1	5	—	—	—	—	—	—	28	6	34
32.	Law and Legislative	24	1	25	—	—	—	39	21	60	122	40	162
33.	Lotteries	4	—	4	—	—	—	11	1	12	25	2	27
34.	Urban Local Bodies	22	1	23	—	—	—	—	—	—	88	14	102
35.	Local Funds Accounts	23	1	24	—	—	—	—	—	—	196	44	240
36.	Panchayat	331	79	410	2	—	2	38	22	60	2410	245	2655
37.	Panchayati Raj	63	10	73	—	—	—	67	26	93	948	58	1006
38.	Police	2055	197	2252	—	—	—	892	84	976	42300	2641	44941
39.	Prisons	190	27	217	—	—	—	—	—	—	2041	138	2179
40.	Printing & Stationery	252	20	272	—	—	—	2	2	4	570	43	613
41.	Prosecution	93	9	102	—	—	—	27	18	45	697	56	753
42.	P.W.D. (B &R)	4220	349	4569	—	—	—	55	6	61	7154	537	7691
43.	P.W.D. (Public Health)	8966	410	9376	11	—	11	817	10	827	15347	563	15910
44.	Public Relations	373	37	410	—	—	—	243	45	288	1046	187	1233
45.	Haryana Public Service Commission	16	2	18	—	—	—	12	4	16	83	15	90
46.	Rehabilitation	30	4	34	—	—	—	2	2	4	104	18	122
47.	Haryana Raj Bhawan	38	4	42	—	—	—	7	1	8	83	11	94
48.	Science & Technology	4	—	4	—	—	—	—	—	—	13	1	14
49.	Sports & Youth Welfare	174	33	207	2	—	2	31	5	36	658	164	822

MISCELLANEOUS

Distribution of Haryana Government Employees as on 31st March, 2011 according to different departments and sex

No. 35.15 (Concld.)

Sr. No.	Department	Gazetted						Non-Gazetted		
		Class I			Class II			Class III		
		Male	Female	Total	Male	Female	Total	Male	Female	Total
1	2	3	4	5	6	7	8	9	10	11
50.	Small Savings	1	—	1	—	—	—	6	—	6
51.	Social Justice & Empowerment	3	—	3	17	7	24	267	52	319
52.	State Vigilance Bureau	9	—	9	14	—	14	258	12	270
53.	Haryana Staff Selection Commission	7	1	8	6	—	6	46	—	46
54.	Supplies and Disposal	4	—	4	—	—	—	30	6	36
55.	Special Enquiry Agency	3	—	3	5	—	5	42	3	45
56.	Technical Education	126	21	147	451	143	594	374	81	455
57.	Tourism	1	—	1	2	—	2	24	6	30
58.	Town and Country Planning	46	10	56	16	3	19	303	46	349
59.	Transport	40	1	41	106	4	110	12930	163	13093
60.	Treasury and Accounts	2	—	2	45	9	54	338	58	396
61.	Urban Estates	3	—	3	7	0	7	76	11	87
62.	Haryana Vidhan Sabha	8	1	9	19	1	20	159	20	179
63.	Welfare of Scheduled Castes and Backward Classes	3	—	3	22	3	25	202	132	334
64.	Commissioner / Deputy Commissioner	118	11	129	223	14	237	3870	292	4162
65.	Distt. & Sessions Judges	212	71	283	22	—	22	2352	597	2949
66.	Horticulture	5	—	5	54	—	54	172	16	188
67.	Mines and Geology	4	—	4	16	1	17	79	9	88
68.	Electronics	—	—	—	1	—	1	4	1	5
69.	Rural Development	1	—	1	2	1	3	31	13	44
70.	Environment	4	3	7	3	1	4	30	3	33
71.	Women and Child Development	2	5	7	17	144	162	396	698	1094
72.	Renewable Energy Sources	2	—	2	14	—	14	51	5	56
73.	Others	22	3	25	6	—	6	249	6	255
	Total	3610	732	4342	13677	5300	18977	140595	37384	177979

MISCELLANEOUS

Distribution of Haryana Government Employees as on 31st March, 2011 according to different departments and sex

No. 35.15 (Concld.)

Sr. No.	Department	Non-Gazetted Class IV			Ad hoc			Contingency paid, work charged and Contract Basis			Grand Total		
		Male	Female	Total	Male	Female	Total	Male	Female	Total	Male	Female	Total
		12	13	14	15	16	17	18	19	20	21	22	23
50.	Small Savings	3	—	3	—	—	—	—	—	—	10	—	10
51.	Social Justice & Empowerment	71	15	86	—	—	—	20	6	26	378	80	458
52.	State Vigilance Bureau	16	—	16	—	—	—	36	4	40	333	16	349
53.	Haryana Staff Selection Commission	12	1	13	—	—	—	—	—	—	71	2	73
54.	Supplies and Disposal	4	—	4	—	—	—	4	—	4	42	6	48
55.	Special Enquiry Agency	2	—	2	—	—	—	6	2	8	58	5	63
56.	Technical Education	247	49	296	15	8	23	138	13	151	1351	315	1666
57.	Tourism	11	2	13	—	—	—	4	—	4	42	8	50
58.	Town and Country Planning	93	14	107	—	—	—	14	3	17	472	76	548
59.	Transport	1426	197	1623	90	0	90	2674	6	2680	17266	371	17637
60.	Treasury and Accounts	142	15	157	14	0	14	83	35	118	624	117	741
61.	Urban Estates	95	27	122	—	—	—	15	—	15	196	38	234
62.	Haryana Vidhan Sabha	52	4	56	—	—	—	—	—	—	238	26	264
63.	Welfare of Scheduled Castes and Backward Classes	110	92	202	—	—	—	59	52	111	396	279	675
64.	Commissioner / Deputy Commissioner	950	164	1114	—	—	—	33	7	40	5194	279	675
65.	Distt. & Sessions Judges	1516	58	1574	12	—	12	85	13	98	4199	739	4938
66.	Horticulture	302	13	315	—	—	—	16	4	20	549	33	582
67.	Mines and Geology	117	1	118	—	—	—	1	—	1	217	11	228
68.	Electronics	3	—	3	—	—	—	—	—	—	8	1	9
69.	Rural Development	7	2	9	—	—	—	1	—	1	42	16	58
70.	Environment	20	1	21	—	—	—	9	—	9	66	8	74
71.	Women and Child Development	223	29	252	—	—	—	34	37951	37985	672	38827	39499
72.	Renewable Energy Sources	27	1	28	—	—	—	—	—	—	94	6	100
73.	Others	133	3	136	—	—	—	7	2	9	417	14	431
Total		46246	6845	53091	380	256	636	22949	50396	67900	227457	100913	328370

Source :—Department of Economic & Statistical Analysis, Haryana.

MISCELLANEOUS

District and Sex-wise distribution of Haryana Government Employees as on 31st March, 2011

No. 35.16

Sr. No.	District	Gazetted					
		Class I			Class II		
		Male	Female	Total	Male	Female	Total
1	2	3	4	5	6	7	8
1.	Ambala	139	38	177	639	326	965
2.	Panchkula	86	38	124	344	400	744
3.	Yamunanagar	105	28	133	391	146	537
4.	Kurukshetra	132	39	171	614	211	825
5.	Kaithal	77	16	93	493	150	643
6.	Karnal	205	45	250	824	376	1200
7.	Panipat	88	33	121	377	175	552
8.	Sonipat	134	27	161	755	355	1110
9.	Rohtak	302	57	359	902	492	1394
10.	Jhajjar	176	22	198	860	276	1136
11.	Faridabad	135	37	172	377	237	614
12	Palwal	43	1	44	302	77	379
13.	Gurgaon	188	81	269	616	413	1029
14.	Mewat	36	3	39	142	20	162
15.	Rewari	160	34	194	694	134	828
16.	Mahendragarh	112	18	130	781	125	906
17.	Bhiwani	237	38	275	1152	359	1511
18.	Jind	121	14	135	726	228	954
19.	Hisar	234	65	299	1127	383	1510
20.	Fatehabad	104	9	113	430	133	563
21.	Sirsa	114	8	122	347	88	435
22.	Chandigarh and outside Haryana	682	81	763	784	196	980
Total		3,610	732	4,342	13,677	5,300	18,977

MISCELLANEOUS

District and Sex-wise distribution of Haryana Government Employees as on 31st March, 2011

No. 35.16

Sr. No.	District	Non-Gazetted						Ad hoc		
		Class III			Class IV					
		Male	Female	Total	Male	Female	Total	Male	Female	Total
		9	10	11	12	13	14	15	16	17
1.	Ambala	8080	2366	10446	2731	380	3111	6	3	9
2.	Panchkula	3,093	1465	4558	1372	144	1516	7	20	27
3.	Yamunanagar	4,629	1328	5957	1574	153	1727	—	—	—
4.	Kurukshetra	5,605	1954	7559	1772	203	1975	—	—	—
5.	Kaithal	5460	1189	6649	2015	259	2274	—	1	1
6.	Karnal	9,712	2698	12410	3065	379	3444	2	4	6
7.	Panipat	4,692	1237	5929	1520	194	1714	1	—	1
8.	Sonipat	7,531	2971	10502	2732	435	3167	9	—	9
9.	Rohtak	7,146	2197	9343	2741	892	3633	10	1	11
10.	Jhajjar	5,533	1560	7093	1571	282	1853	1	—	1
11.	Faridabad	6,303	1614	7917	1534	198	1732	—	6	6
12	Palwal	2,898	536	3434	1284	90	1374	2	2	4
13.	Gurgaon	9,489	2623	12112	1784	226	2010	4	—	4
14.	Mewat	2,872	277	3149	842	40	882	—	—	—
15.	Rewari	5,235	1366	6601	1509	177	1686	3	—	3
16.	Mahendragarh	5,257	605	5862	1968	194	2162	2	—	2
17.	Bhiwani	9,887	2850	12737	4267	710	4977	4	1	5
18.	Jind	7,331	2101	9,432	2279	414	2693	4	—	4
19.	Hisar	10,911	3123	14034	3635	781	4416	6	3	9
20.	Fatehabad	4,623	1207	5830	1705	250	1955	211	215	426
21.	Sirsa	5128	848	5976	2131	208	2339	94	—	94
22.	Chandigarh and outside Haryana	9,180	1269	10449	2215	236	2451	14	—	14
	Total	1,40,595	37,384	1,77,979	46,246	6,845	53,091	380	256	636

MISCELLANEOUS

District and Sex-wise distribution of Haryana Government Employees as on 31st March, 2011

No. 35.16 (Concld.)

Sr. No.1	District	Non-Gazetted		
		Contingency paid		
		Male	Female	Total
		18	19	20
1.	Ambala	207	1208	1415
2.	Panchkula	224	967	1191
3.	Yamunanagar	545	2382	2927
4.	Kurukshetra	702	2356	3058
5.	Kaithal	367	2606	2973
6.	Karnal	112	2292	2404
7.	Panipat	169	1887	2056
8.	Sonipat	347	2621	2968
9.	Rohtak	83	1681	1764
10.	Jhajjar	540	1364	1904
11.	Faridabad	193	2212	2405
12	Palwal	229	1795	2024
13.	Gurgaon	476	1097	1573
14.	Mewat	519	1575	2094
15.	Rewari	314	2100	2414
16.	Mahendragarh	403	1485	1888
17.	Bhiwani	1,1142	3611	4753
18.	Jind	440	2310	2750
19.	Hisar	583	2805	3388
20.	Fatehabad	425	1700	2125
21.	Sirsa	110	1823	1933
22.	Chandigarh and outside Haryana	225	42	267
Total		8,355	41,919	50,274

MISCELLANEOUS

District and Sex-wise distribution of Haryana Government Employees as on 31st March, 2011

No. 35.16 (Concld.)

Sr. No.1	District	Non-Gazetted						Grand Total		
		Work charged			Contract Basis					
		Male	Female	Total	Male	Female	Total	Male	Female	Total
		21	22	23	24	25	26	27	28	29
1.	Ambala	145	115	260	1293	947	2240	13240	5383	18623
2.	Panchkula	5	3	8	394	416	810	5525	3453	8978
3	Yamunanagar	6	1	7	895	651	1546	8145	4689	12834
4.	Kurukshetra	3	1	4	416	381	797	9244	5145	14389
5.	Kaithal	7	3	10	987	466	1453	9406	4690	14096
6.	Karnal	50	30	80	729	607	1336	14699	6431	21130
7.	Panipat	15	2	17	708	673	1381	7570	4201	11771
8.	Sonipat	18	14	32	470	281	751	11996	6704	18700
9.	Rohtak	41	14	55	714	395	1109	11939	5729	17668
10.	Jhajjar	2	1	3	682	577	1259	9365	4082	13447
11.	Faridabad	1	0	1	547	474	1021	9090	4778	13868
12	Palwal	3	0	3	603	344	947	5364	2845	8209
13.	Gurgaon	84	64	148	477	142	619	13118	4646	17764
14.	Mewat	3	—	3	963	157	1120	5377	2072	7449
15.	Rewari	—	—	—	392	48	440	8307	3859	12166
16.	Mahendragarh	—	—	—	489	117	606	9012	2544	11556
17.	Bhiwani	10	—	10	768	337	1105	17467	7906	25373
18.	Jind	5	—	5	885	448	1333	11791	5515	17306
19.	Hisar	2	—	2	486	203	689	16984	7363	24347
20.	Fatehabad	19	2	21	589	340	929	8106	3856	11962
21.	Sirsa	4	3	7	229	139	368	8157	3117	11274
22.	Chandigarh and outside Haryana	23	—	23	432	81	513	13555	1905	15460
Total		446	253	699	14,148	8,224	22,372	2,27,457	1,00,913	3,28,370

Source :—Department of Economic & Statistical Analysis, Haryana.

MISCELLANEOUS

Wage Bill and Monthly Wage per employee of Haryana Government Employees**

No. 35.17

Year	Estimated Annual Expenditure (` in crores)				Monthly wage per employee (In `)	
	Basic Pay	Dearness Allowance	Interim Relief	Total Wage Bill (2+3+4)	For Gazetted Staff	For Non-Gazetted Staff
1	2	3	4	5	6	7
1967-68	17.50	9.19	—	26.69	742	220
1970-71	22.40	13.31	—	35.71	754	246
1975-76	33.97	43.22*	—	77.19	1,062	387
1980-81	130.85	23.06	—	153.91	1,441	622
1985-86	171.71	145.96	—	317.67	2,262	1,055
1987-88	392.71	51.00	—	443.71	3,146	1,379
1988-89	395.35	91.68	—	487.03	3,557	1,583
1989-90	413.73	139.05	—	552.78	3,978	1,744
1990-91	426.92	185.96	—	612.88	4,321	1,910
1991-92	439.37	264.45	—	703.82	4,890	2,184
1992-93	457.32	374.09	—	831.41	5,575	2,499
1993-94	466.40	451.56	17.34	935.30	6,133	2,757
1994-95	477.68	542.05	32.05	1,051.78	6,691	3,110
1995-96	496.03	668.69	122.03	1,286.75	7,801	3,711
1996-97	509.38	800.16	135.53	1,445.07	8,571	4,050
1997-98	1,662.53	207.85	—	1,870.38	11,323	5,303
1998-99	1,683.26	387.15	—	2,070.41	12,636	5,804
1999-00	1,713.88	617.04	—	2,330.92	14,216	6,506
2000-01	1,731.30	705.56	—	2,436.86	15,027	6,853
2001-02	1,739.64	791.61	—	2,531.25	15,752	7,204
2002-03	1,728.22	898.71	—	2,626.93	16,535	7,586
2003-04	2606.94@	364.97	—	2,971.91	18,934	8,562
2004-05	2676.50@	555.38	—	3,231.88	19,058	9,146
2005-06	2666.58@	553.32	—	3,219.90	19,225	9,207
2006-07	2688.47@	786.37	—	3,474.84	20,839	9,981
2007-08	2858.00@	1,171.86	—	4,030.07	22,970	11,542
2008-09	4,454.61	735.01	—	5,189.62	30,053	15,358
2009-10	4,648.34	1,289.91	—	5,938.25	31,435	15,829
2010-11	4,663.48	2,051.93	—	6,715.41	39,598	20,168

Source :—Economic & Statistical Analysis Department, Haryana.

* Includes Ad-hoc Relief and Additional Dearness Allowance.

** Excluding Contingency Paid and contract Basis Employees.

Note :—Wage Bill does not include House Rent Allowance and Medical Allowance.

MISCELLANEOUS

Estimated Expenditure on Basic Pay of Haryana Government Employees during the year 2010-11

No. 35.18

Basic Pay Range(In `)	Total employees (excluding contingency paid, work-charged and contract basis)	Mid Value@ of the Basic Pay	Monthly Basic Pay(`)	Annual Expenditure on Basic Pay (`)	Percentage of Total Expenditure
1	2	3	4	5	6
Upto 6050	1138	5,275	6002950	72035400	0.15
6051 to 6600	2497	6,326	15796022	189552264	0.41
6601 to 7700	10922	7,151	78103222	937238664	2.01
7701 to 8000	10121	7,851	79459971	953519652	2.04
8001 to 11500	66613	9,751	649543363	7794520356	16.71
11501 to 14000	35240	12,751	449345240	5392142880	11.56
14001 to 16500	39332	15,251	599852332	7198227984	15.44
16501 to 20500	40452	18,501	748402452	8980829424	19.26
20501 to 22500	20089	21,501	431933589	5183203068	11.11
22501 to 26000	15378	24,251	372931878	4475182536	9.60
26001 to 30000	7347	28,001	205723347	2468680164	5.29
30001 to 33500	1924	31,751	61088924	733067088	1.57
33501 to 40000	1360	36,751	49981360	599776320	1.29
40001 to 46100	473	43,051	20363123	244357476	0.52
46101 to 47000	173	46,551	8053323	96639876	0.21
47001 to 47500	201	47,251	9497451	113969412	0.24
47501 to 54000	556	50,751	28217556	338610672	0.73
54001 and Above	1209	59,501	71936709	863240508	1.85
Total	255025	—	3886232812	46634793744	100.00

Source :—Department of Economic & Statistical Analysis, Haryana.

MISCELLANEOUS

Estimated Expenditure on Dearness Allowance of Haryana Government Employees during the year 2010-11

No. 35.19

Basic Pay Range (In `)	Total Number of employees (excluding contingency paid, work charged employees and contract basis)	Rate of yearly dearness allowance for the year 2010-11	Monthly estimated dearness allowance (`)	Estimated yearly dear-ness allowance (`)	Percentage of the total expenditure
1	2	3	4	5	6
Upto 6050	1138	27852	2641298	31695576	0.15
6051 6600	2497	33401	6950250	83402996	0.41
6601 7700	10922	37757	34365418	412385012	2.01
7701 8000	10121	41453	34962387	419548647	2.04
8001 11500	66613	51485	285799080	3429588957	16.71
11501 14000	35240	67325	197711906	2372542867	11.56
14001 16500	39332	80525	263935026	3167220313	15.44
16501 20500	40452	97685	329297079	3951564947	19.26
20501 22500	20089	113525	190050779	2280609350	11.11
22501 26000	15378	128045	164090026	1969080316	9.60
26001 30000	7347	147845	90518273	1086219272	5.29
30001 33500	1924	467645	26879127	322549519	1.57
33501 40000	1360	194045	21991798	263901581	1.29
40001 46100	473	227309	8959774	107517289	0.52
46101 47000	173	245789	3543462	42521545	0.21
47001 47500	201	249485	4178878	50146541	0.24
47501 54000	556	267965	12415725	148988696	0.73
54001 and Above	1209	314165	31652152	379825824	1.85
Total	255025	—	1709942437	20519309247	100.00

Source :—Department of Economic & Statistical Analysis, Haryana.

Number of Seats in Technical Institutes in Haryana

MISCELLANEOUS

Number of Seats in Technical Institutions in Haryana

No. 35.20

Name of Institution	1966-67	1967-68	1970-71	1975-76
	Diploma	Diploma	Diploma	Diploma
1	2	3	4	5
National Institute of Technology, Kurukshetra	250	250	250	250
Chhotu Ram State College of Engineering Murthal (Sonipat)	—	—	—	—
Government Polytechnic, Ambala City	300	300	240	240
Government Polytechnic, Jhajjar	180	180	120	120
Haryana Polytechnic Nilokheri, Karnal	300	300	240	240
C.R.Polytechnic , Rohtak	120	120	90	120
Government Polytechnic, Sirsa	180	180	120	120
Kalpana Chawla Govt. Polytechnic for Women, Ambala City	—	—	60	90
Y.M.C.A. Institute of Engineering Faridabad	—	—	120	120
Vaish Technical Institute, Rohtak	60	60	60	120
Government Polytechnic, Sonipat	—	—	—	—
Jind Institute of Technology, Jind	—	—	—	—
Hindu College of Pharmacy, Sonipat	—	—	—	—
Gandhi College of Pharmacy, Karnal	—	—	—	—
Lord Shiva College of Pharmacy, Sirsa	—	—	—	—
Bhagat Phul Singh College of Education, Khanpur Kalan (Sonipat)	—	—	—	—
Anupama College of Engineering, Gurgaon	—	—	—	—
Govt. Polytechnic for Women, Sirsa	—	—	—	—
Government Institute of Management and Pharmacy Adampur (Hisar)	—	—	—	—
Seth Jai Parkash Polytechnic, Damla (Yamunanagar)	—	—	—	—

MISCELLANEOUS

Number of Seats in Technical Institutions in Haryana

No. 35.20 (Contd.)

Name of Institution	1980-81	1985-86	1990-91	1995-96	2000-01	2005-06	2006-07
	Diploma	Diploma	Diploma	Diploma	Diploma	Diploma	Diploma
	6	7	8	9	10	11	12
National Institute of Technology, Kurukshetra	300	268	456	456	327	555	555
Chhotu Ram State College of Engineering Murthal (Sonipat)	—	—	165	240	240	400	473
Government Polytechnic, Ambala City	330	330	330	320	386	486	555
Government Polytechnic, Jhajjar	135	135	195	225	308	462	420
Haryana Polytechnic Nilokheri, Karnal	300	300	330	345	402	462	480
C.R.Polytechnic , Rohtak	120	120	120	180	264	330	300
Government Polytechnic, Sirsa	140	155	155	170	176	399	340
Kalpana Chawla Govt. Polytechnic for Women, Ambala City	90	90	90	180	250	375	345
Y.M.C.A. Institute of Engineering Faridabad	120	145	120	150	180	420	513
Vaish Technical Institute, Rohtak	120	180	300	300	418	451	420
Government Polytechnic, Sonipat	60	60	120	150	220	330	390
Jind Institute of Technology, Jind	—	—	—	—	340	540	582
Hindu College of Pharmacy, Sonipat	120	120	120	100	120	120	120
Gandhi College of Pharmacy, Karnal	—	120	—	120	186	186	180
Lord Shiva College of Pharmacy, Sirsa	—	60	60	60	126	192	180
Bhagat Phul Singh College of Education, Khanpur Kalan (Sonipat)	—	60	100	130	172	395	340
Anupama College of Engineering, Gurgaon	—	—	—	—	140	165	177
Govt. Polytechnic for Women, Sirsa	—	30	30	135	209	286	260
Government Institute of Management and Pharmacy Adampur (Hisar)	—	30	60	150	239	309	285
Seth Jai Parkash Polytechnic, Damla (Yamunanagar)	—	—	110	170	253	462	420

MISCELLANEOUS

Number of Seats in Technical Institutions in Haryana

No. 35.20 (Contd.)

Name of Institution	1966-67	1967-68	1970-71	1975-76
	Diploma	Diploma	Diploma	Diploma
1	2	3	4	5
Government Polytechnic , Uttawar, (Faridabad)	—	—	—	—
Government Polytechnic, Hisar	—	—	—	—
BRCM College of Engineering & Technology Behal, Bhiwani	—	—	—	—
Technological Institute of Textile and Science, Bhiwani (Degree)	—	—	—	—
Govt. Polytechnic, Narnaul	—	—	—	—
Govt. Polytechnic, Manesar	—	—	—	—
Dehat Vikas College of Pharmacy Tigaon (Faridabad)	—	—	—	—
Hindu College of Engineering, Sonipat	—	—	—	—
Hindu Institute of Technology, Sonipat	—	—	—	—
Government Polytechnic for Women, Faridabad.	—	—	—	—
M. M. EVgineering College, Mulana (Ambala) (Degree)	—	—	—	—
S. J. P. Mukand Lal Institute of Engineering & Technology, Radaur (Degree)	—	—	—	—
Vaish College of Engineering, Rohtak (Degree)	—	—	—	—
B. D. S. Medical College, Rohtak	—	—	—	—
Hotel Management Cattering & Nutrition Institute, Panipat	—	—	—	—
P.D. Mamorial Polytechnic Institute, Aurangabad, Bahadurgarh (Rohtak)	—	—	—	—

MISCELLANEOUS

Number of Seats in Technical Institutions in Haryana

No. 35.20 (Contd.)

Name of Institution	1980-81	1985-86	1990-91	1995-96	2000-01	2005-06	2006-07
	Diploma	Diploma	Diploma	Diploma	Diploma	Diploma	Diploma
	6	7	8	9	10	11	12
Government Polytechnic , Uttawar, (Faridabad)	—	—	—	75	103	287	265
Government Polytechnic, Hisar	—	—	—	60	220	465	460
BRCM College of Engineering & Technology Behal, Bhiwani	—	—	—	—	190	300	360
Technological Institute of Textile and Science, Bhiwani (Degree)	—	—	—	130	160	360	410
Govt. Polytechnic, Narnaul	—	—	—	90	132	286	320
Govt. Polytechnic, Manesar	—	—	—	60	44	220	200
Dehat Vikas College of Pharmacy Tigaon (Faridabad)	—	—	—	60	60	60	60
Hindu College of Engineering, Sonipat	—	—	—	—	210	210	231
Hindu Institute of Technology, Sonipat	—	—	—	160	253	363	420
Government Polytechnic for Women, Faridabad.	—	—	—	120	176	264	240
M. M. EVgineering College, Mulana (Ambala) (Degree)	—	—	—	180	480	540	594
S. J. P. Mukand Lal Institute of Engineering & Technology, Radaur (Degree)	—	—	—	180	430	510	750
Vaish College of Engineering, Rohtak (Degree)	—	—	—	60	180	360	600
B. D. S. Medical College, Rohtak	—	—	—	—	70	60	60
Hotel Management Cattering & Nutrition Institute, Panipat	—	—	—	—	44	44	40
P.D. Mamorial Polytechnic Institute, Aurangabad, Bahadurgarh (Rohtak)	—	—	—	—	231	462	420

MISCELLANEOUS

Number of Seats in Technical Institutions in Haryana

No. 35.20 (Contd.)

Name of Institution	1966-67	1967-68	1970-71	1975-76
	Diploma	Diploma	Diploma	Diploma
1	2	3	4	5
B.M. Institute of Technology, Sonipat	—	—	—	—
Ch. Charan Singh Haryana Agricultural University, Hisar	—	—	—	—
Career Institute of Technology and Management, Faridabad	—	—	—	—
Apeejay College of Engineering, Sohna	—	—	—	—
Al-Falah School of Engineering and Technology, Dhounj (Faridabad)	—	—	—	—
Institute of Technology & Management, Gurgaon	—	—	—	—
Shri Krishna Institute of Engineering & Technology, Kurukshetra	—	—	—	—
Shri Baba Mast Nath College of Engineering Asthal Bohar, Rohtak	—	—	—	—
Lingya Institute of Engineering & Technology, Faridabad	—	—	—	—
Dronacharya College of Engineering, Farukh Nagar (Gurgaon)	—	—	—	—
Haryana College of Technology & Management, Kaithal	—	—	—	—
Haryana Engineering College, Jagadhri (Yamunanagar)	—	—	—	—
N.C. College of Engineering, Israna (Panipat)	—	—	—	—
Technology Institute Bhanswal Kalan, Sonipat	—	—	—	—
P.D. Memorial College of Engineering, Sarai Aurangabad	—	—	—	—

MISCELLANEOUS

Number of Seats in Technical Institutions in Haryana

No. 35.20 (Contd.)

Name of Institution	1980-81	1985-86	1990-91	1995-96	2000-01	2005-06	2006-07
	Diploma	Diploma	Diploma	Diploma	Diploma	Diploma	Diploma
	6	7	8	9	10	11	12
B.M. Institute of Technology, Sonipat	—	—	—	—	220	360	396
Ch. Charan Singh Haryana Agricultural University, Hisar	—	—	—	—	25	67	71
Career Institute of Technology and Management, Faridabad	—	—	—	—	280	540	630
Apeejay College of Engineering, Sohna	—	—	—	—	270	420	462
Al-Falah School of Engineering and Technology, Dhounj (Faridabad)	—	—	—	—	180	300	462
Institute of Technology & Management, Gurgaon	—	—	—	—	310	340	561
Shri Krishna Institute of Engineering & Technology, Kurukshetra	—	—	—	—	300	300	330
Shri Baba Mast Nath College of Engineering Asthal Bohar, Rohtak	—	—	—	—	180	180	318
Lingya Institute of Engineering & Technology, Faridabad	—	—	—	—	340	720	792
Dronacharya College of Engineering, Farukh Nagar (Gurgaon)	—	—	—	—	270	330	429
Haryana College of Technology & Management, Kaithal	—	—	—	—	340	420	462
Haryana Engineering College, Jagadhri (Yamunanagar)	—	—	—	—	330	420	462
N.C. College of Engineering, Israna (Panipat)	—	—	—	—	370	450	531
Technology Institute Bhanswal Kalan, Sonipat	—	—	—	—	66	242	180
P.D. Memorial College of Engineering, Sarai Aurangabad	—	—	—	—	260	600	642

MISCELLANEOUS

Number of Seats in Technical Institutions in Haryana

No. 35.20 (Contd.)

Name of Institution	1966-67	1967-68	1970-71	1975-76
	Diploma	Diploma	Diploma	Diploma
1	2	3	4	5
Guru Jambheshwar Institute of Management and Technology, Hisar	—	—	—	—
Swami Devi Dayal Institute of Computer and Information Technology, Panchkula	—	—	—	—
Government Polytechine, Loharu	—	—	—	—
Maharaja Aggarsain Institute of Management and Technology, Jagadhri	—	—	—	—
Janta College of Pharmacy, Butana	—	—	—	—
B.S. Anagpurian Institute Technology and Management, Faridabad	—	—	—	—
Somni Institute of Technology and Management, Rewari	—	—	—	—
Doon Valley Engineering of Instrument and Technology, Karnal	—	—	—	—
Ambala College Of Engineering and Applied Research, Ambala	—	—	—	—
D.A.V. Institute of Engineering and Technology, Kanina	—	—	—	—
G.G.S. Institute of Management and Technology, Yamunanagar	—	—	—	—
Amethi Business School Amethi Education Valley Panchgon, Manesar	—	—	—	—
Tilak Raj Chadha Institute of Management and Technology, Yamunanagar	—	—	—	—
M.M. Institute of Computer Technology and Business, Mulana	—	—	—	—
Atma Jain Institute of Management and Technology, ambala City	—	—	—	—
Institute of Managment and Technology, Faridabad	—	—	—	—
Kedarnath Institute and Management Charkhidadri	—	—	—	—
Govt. Polytechnic Nathusari Chopta, Sirsa	—	—	—	—
S.D. Medical lab Technical Institute Jhajjar	—	—	—	—
M.M. Hotel Management and Catering Mulana, Ambala	—	—	—	—

MISCELLANEOUS

Number of Seats in Technical Institutions in Haryana

No. 35.20 (Contd.)

Name of Institution	1980-81	1985-86	1990-91	1995-96	2000-01	2005-06	2006-07
	Diploma	Diploma	Diploma	Diploma	Diploma	Diploma	Diploma
	6	7	8	9	10	11	12
Guru Jambheshwar Institute of Management and Technology, Hisar	—	—	—	—	—	605	641
Swami Devi Dayal Institute of Computer and Information Technology, Panchkula	—	—	—	—	—	480	522
Government Polytechine, Loharu	—	—	—	—	—	220	200
Maharaja Aggarsain Institute of Management and Technology, Jagadhri	—	—	—	—	—	120	120
Janta College of Pharmacy, Butana	—	—	—	—	—	104	100
B.S. Anagpurian Institute Technology and Management, Faridabad	—	—	—	—	—	540	567
Somni Institute of Technology and Management, Rewari	—	—	—	—	—	360	420
Doon Valley Engineering of Instrument and Technology, Karnal	—	—	—	—	—	600	594
Ambala College Of Engineering and Applied Research, Ambala	—	—	—	—	—	240	264
D.A.V. Institute of Engineering and Technology, Kanina	—	—	—	—	—	240	264
G.G.S. Institute of Management and Technology, Yamunanagar	—	—	—	—	—	60	180
Amethi Business School Amethi Education Valley Panchgon, Manesar	—	—	—	—	—	60	60
Tilak Raj Chadha Institute of Management and Technology, Yamunanagar	—	—	—	—	—	120	150
M.M. Institute of Computer Technology and Business, Mulana	—	—	—	—	—	90	90
Atma Jain Institute of Management and Technology, ambala City	—	—	—	—	—	90	90
Institute of Managment and Technology, Faridabad	—	—	—	—	—	120	150
Kedarnath Institute and Management Charkhidadri	—	—	—	—	—	60	60
Govt. Polytechnic Nathusari Chopta, Sirsa	—	—	—	—	—	242	220
S.D. Medical lab Technical Institute Jhajjar	—	—	—	—	—	126	120
M.M. Hotel Management and Catering Mulana, Ambala	—	—	—	—	—	66	60

MISCELLANEOUS

Number of Seats in Technical Institutions in Haryana

No. 35.20 (Contd.)

Name of Institution	1966-67	1967-68	1970-71	1975-76
	Diploma	Diploma	Diploma	Diploma
1	2	3	4	5
Doronacharya Institute of Management & Technology, Kurukshetra	—	—	—	—
Bhiwani Institute of Technology & Science Bhiwani	—	—	—	—
Jan Nayak Ch. Devi Lal Memorial College of Engg., Sirsa	—	—	—	—
Devi Lal Memorial Engg. College, Panniwala Mota (Sirsa)	—	—	—	—
Management Studies, Faridabad	—	—	—	—
MR DAV Institute of Management Studies, Rohtak	—	—	—	—
Hindu Institute of Management, Sonipat	—	—	—	—
JVM GGR Institute of Computer Application Charkhi Dadri, Bhiwani	—	—	—	—
GVM Girl College, Sonipat	—	—	—	—
Satnam Ji Institute of Management & Technology, Sirsa	—	—	—	—
N.C. Institute of Computer Sciences Israna, Panipat	—	—	—	—
Haryana Institute of Management & Technology Jagadhri, Yamunanagar	—	—	—	—
M.M. Institute Management & Technology, Fatehabad	—	—	—	—
Swami Devi Dayal Institute of Computer Sciences, Barwala, Pkl.	—	—	—	—
Kamra Institute of Information & Technology, Bhondsi (Gurgaon)	—	—	—	—
Shri Baba Mast Nath Institute of Management, Studied & Research Asthal Bohar, Rohtak	—	—	—	—
National Institute of Finance Management, Faridabad	—	—	—	—
National Power Training Institute, Faridabad	—	—	—	—
M.M. College of Pharmacy, Mullana (Ambala) Shri Baba Mast Nath Institute of Pharmaceutical	—	—	—	—
Sciences & Research, Asthal Boharm, Rohtak	—	—	—	—
Rajendra Institute of Technology & Sciences, Sirsa	—	—	—	—
B.S. Anangpuria Institute of Pharmacy,	—	—	—	—
Jan Nayak Ch. Devi Lal Memorail Diploma Pharmacy, Sirsa	—	—	—	—

MISCELLANEOUS

Number of Seats in Technical Institutions in Haryana

No. 35.20 (Contd.)

Name of Institution	1980-81	1985-86	1990-91	1995-96	2000-01	2005-06	2006-07
	Diploma	Diploma	Diploma	Diploma	Diploma	Diploma	Diploma
	6	7	8	9	10	11	12
Doronacharya Institute of Management & Technology, Kurukshetra	—	—	—	—	—	120	120
Bhiwani Institute of Technology & Science Bhiwani	—	—	—	—	—	360	373
Jan Nayak Ch. Devi Lal Memorial College of Engg., Sirsa	—	—	—	—	—	350	330
Devi Lal Memorial Engg. College, Panniwala Mota (Sirsa)	—	—	—	—	—	390	420
Management Studies, Faridabad	—	—	—	—	—	120	120
MR DAV Institute of Management Studies, Rohtak	—	—	—	—	—	120	180
Hindu Institute of Management, Sonipat	—	—	—	—	—	100	100
JVM GGR Institute of Computer Application Charkhi Dadri, Bhiwani	—	—	—	—	—	60	30
GVM Girl College, Sonipat	—	—	—	—	—	120	105
Satnam Ji Institute of Management & Technology, Sirsa	—	—	—	—	—	60	60
N.C. Institute of Computer Sciences Israna, Panipat	—	—	—	—	—	120	120
Haryana Institute of Management & Technology Jagadhri, Yamunanagar	—	—	—	—	—	60	60
M.M. Institute Management & Technology, Fatehabad	—	—	—	—	—	60	60
Swami Devi Dayal Institute of Computer Sciences, Barwala, Pkl.	—	—	—	—	—	60	60
Kamra Institute of Information & Technology, Bhondsi (Gurgaon)	—	—	—	—	—	60	300
Shri Baba Mast Nath Institute of Management, Studied & Research Asthal Bohar, Rohtak	—	—	—	—	—	60	60
National Institute of Finance Management, Faridabad	—	—	—	—	—	60	60
National Power Training Institute, Faridabad	—	—	—	—	—	60	60
M.M. College of Pharmacy, Mullana (Ambala) Shri Baba Mast Nath Institute of Pharmaceutical	—	—	—	—	—	60	60
Sciences & Research, Asthal Boharm, Rohtak	—	—	—	—	—	60	60
Rajendra Institute of Technology & Sciences, Sirsa	—	—	—	—	—	60	60
B.S. Anangpuria Institute of Pharmacy,	—	—	—	—	—	60	180
Jan Nayak Ch. Devi Lal Memorail Diploma Pharmacy, Sirsa	—	—	—	—	—	60	60

MISCELLANEOUS

Number of Seats in Technical Institutions in Haryana

No. 35.20 (Concld.)

Name of Institution	1966-67	1967-68	1970-71	1975-76
	Diploma	Diploma	Diploma	Diploma
1	2	3	4	5
Lord Shiva College of Pharmacy, Sirsa	—	—	—	—
B.P. College of Engg., Bali Barahamanan, Gohana	—	—	—	—
Manav Rachana College of Engg., Faridabad	—	—	—	—
M. Institute of Management , Mulana	—	—	—	—
Gurgaon Institute of Technology & Management, Gurgaon	—	—	—	—
Jan Nayak Ch. Devi Lal Memorial Polytechnic, Sirsa	—	—	—	—
S.D.D. Institute of Pharmacy, Barwala	—	—	—	—
Yashvir Memorial Technical Institute, Bhanbheri, Jind.	—	—	—	—
Bharat Institute of Pharmacy Babain, Kurukshetra	—	—	—	—
M.D. University, Rohtak	—	—	—	—
Kurukshetra University, Kurukshetra	—	—	—	—
Gurgaon Institute & Technology Mgt. Gurgaon	—	—	—	—
Gold Field Instt. of Tech Mgt. Chhaissa, Ballabgarh	—	—	—	—
Ram Gopal College of Pharmacy Village Sultanpur, Gurgaon	—	—	—	—
RKSD College of Pharmacy, Kaithal	—	—	—	—
BITS College of Pharmacy, Village Sarai Ghogri, Babain Kurukshetra	—	—	—	—
Krishna Edu. Trust Kurukshetra	—	—	—	—
Seth Harbaksh Lohiya Jai Ram Mahila Poly. Kurukshetra	—	—	—	—
PDM Insititute of Engineering Karsindhu Safidon, Jind	—	—	—	—
College of Pharmacy Mullana, Ambala	—	—	—	—
Nayak Ch, Devi Lal Diploma College of Pharmacy, Sirsa	—	—	—	—
Hindu College of Pharmacy Sonipat	—	—	—	—
Janta Poly. Buttana	—	—	—	—

MISCELLANEOUS

Number of Seats in Technical Institutions in Haryana

No. 35.20 (Concld.)

Name of Institution	1975-76	1980-81	1985-86	1990-91	1995-96	2000-01	2005-06	2006-07
	Diploma	Diploma	Diploma	Diploma	Diploma	Diploma	Diploma	Diploma
	5	6	7	8	9	10	11	12
Lord Shiva College of Pharmacy, Sirsa	—	—	—	—	—	—	60	60
B.P. College of Engg., Bali Barahamanan, Gohana	—	—	—	—	—	—	240	264
Manav Rachana College of Engg., Faridabad	—	—	—	—	—	—	240	516
M. Institute of Management , Mulana	—	—	—	—	—	—	120	120
Gurgaon Institute of Technology & Management, Gurgaon	—	—	—	—	—	—	240	450
Jan Nayak Ch. Devi Lal Memorial Polytechnic, Sirsa	—	—	—	—	—	—	264	240
S.D.D. Institute of Pharmacy, Barwala	—	—	—	—	—	—	60	60
Yashvir Memorial Technical Institute, Bhanbheri, Jind.	—	—	—	—	—	—	88	160
Bharat Institute of Pharmacy Babain, Kurukshetra	—	—	—	—	—	—	60	60
M.D. University, Rohtak	—	—	—	—	—	—	395	419
Kurukshetra University, Kurukshetra	—	—	—	—	—	—	320	380
Gurgaon Institute & Technology Mgt. Gurgaon	—	—	—	—	—	—	240	—
Gold Field Instt. of Tech Mgt. Chhaissa, Ballabgarh	—	—	—	—	—	—	240	260
Ram Gopal College of Pharmacy Village Sultanpur, Gurgaon	—	—	—	—	—	—	60	60
RKSD College of Pharmacy, Kaithal	—	—	—	—	—	—	40	60
BITS College of Pharmacy, Village Sarai Ghogri, Babain Kurukshetra	—	—	—	—	—	—	240	300
Krishna Edu. Trust Kurukshetra	—	—	—	—	—	—	240	240
Seth Harbaksh Lohiya Jai Ram Mahila Poly. Kurukshetra	—	—	—	—	—	—	240	240
PDM Insititute of Engineering Karsindhu Safidon, Jind	—	—	—	—	—	—	240	360
College of Pharmacy Mullana, Ambala	—	—	—	—	—	—	240	—
Nayak Ch, Devi Lal Diploma College of Pharmacy, Sirsa	—	—	—	—	—	—	60	—
Hindu College of Pharmacy Sonipat	—	—	—	—	—	—	60	60
Janta Poly. Buttana	—	—	—	—	—	—	132	240

Source :— Director, Technical Education, Haryana.

MISCELLANEOUS

Number of Boy and Girl Students in Government and Private Industrial and Technical Institutes

No. 35.21 (Contd.)

Name of the Institute	1966-67	1970-71	1975-76	1980-81	1985-86	1990-91	1995-96	2000-01	2005-06	2006-07
1	2	3	4	5	6	7	8	9	10	11
A. Degree Level										
National Institute of Technology, Kurukshetra	572	1,033	1,151	1,246	1,230	1,439	1,617	1,690	1,451	1,451
C.R. State College of Engineering, Murhtal (Sonipat)	—	—	—	—	112	434	1,036	1,029	1,490	1,562
Y.M.C.A. Institute of Engineering, Faridabad	—	—	—	—	—	—	—	596	1,651	1,749
C.C.S. Haryana Agriculture University, Hisar	—	—	—	—	—	—	—	47	106	180
Technological Institute of Textile and Science, Bhiwani	—	—	—	—	—	—	484	527	1,257	1,356
M.M. Engineering College, Mullana (Ambala)	—	—	—	—	—	—	180	1,388	2,213	2,314
Vaish Engineering College, Rohtak	—	—	—	—	—	—	122	559	1,113	1,490
Haryana Engineering College Jagadhari (Yamunanagar)	—	—	—	—	—	—	—	402	1,363	1,475
Sh. Baba Mast Nath Engineering College, Asthal Bohar (Rohtak)	—	—	—	—	—	—	—	560	485	624
Hindu College of Pharmacy, Sonipat	—	—	—	—	—	—	—	173	477	477
B.M. Institute of Technology, Sonipat	—	—	—	—	—	—	—	408	1,150	1,282

MISCELLANEOUS

Number of Boy and Girl Students in Government and Private Industrial and Technical Institutes

No. 35.21 (Contd.)

Name of the Institute	1966-67	1970-71	1975-76	1980-81	1985-86	1990-91	1995-96	2000-01	2005-06	2006-07
1	2	3	4	5	6	7	8	9	10	11
Haryana College of Technology & Management, Kaithal	—	—	—	—	—	—	—	399	1,513	1,609
Jind Institute of Engineering Technology, Jind	—	—	—	—	—	—	—	744	1,210	1,473
N.C. College of Engineering, Israna (Panipat)	—	—	—	—	—	—	—	663	1,966	2,429
P.D. Memorial Engineering College Sarai, Aurangabad (Bahadurgarh)	—	—	—	—	—	—	—	415	1,504	1,521
Institute of Technology and Management, HUDA (Gurgaon)	—	—	—	—	—	—	—	520	1,340	1,500
A.P.J. College of Engineering, Sohna	—	—	—	—	—	—	—	755	1,560	1,560
Dronacharya College of Engineering, Gurgaon	—	—	—	—	—	—	—	360	1,329	1,452
RKSD College of Pharmacy, Kaithal	—	—	—	—	—	—	—	—	126	191
Carrier Institute of Technology & Management, Faridabad	—	—	—	—	—	—	—	840	1,501	1,894
Lingaya Institute of Management and Technology, Faridabad	—	—	—	—	—	—	—	608	2,037	2,244
Anupma Engineering College, Gurgaon	—	—	—	—	—	—	—	360	29	78

MISCELLANEOUS

Number of Boy and Girl Students in Government and Private Industrial and Technical Institutes

No. 35.21 (Contd.)

Name of the Institute	1966-71	1970-71	1975-76	1980-81	1985-86	1990-91	1995-96	2000-01	2005-06	2006-07
1	2	3	4	5	6	7	8	9	10	11
B.R.C.M. College of Engineering & Technology Behal Bhiwani	—	—	—	—	—	—	—	119	938	1042
Seth Jai Parkash Mukand Lal Institute of Engineering & Technology, Radaur (Yamunanagar)	—	—	—	—	—	—	—	1,241	1,974	1,974
Shri Krishan Institute of Engineering & Technology, Kurukshetra	—	—	—	—	—	—	—	485	1,104	1,143
Al-Flah School of Engineering, Dhounj (Faridabad)	—	—	—	—	—	—	—	475	936	920
M.M. Institute of Computer Technology & Business Management, Mulana	—	—	—	—	—	—	—	40	261	291
Haryana Hindu Engineering College, Sonipat	—	—	—	—	—	—	—	—	772	820
B. Diploma Level										
Govt. Polytechnic, Ambala City	855	370	672	763	955	824	930	839	1,134	1,377
Govt. Polytechnic, Jhajjar	381	158	339	376	381	429	648	716	1,077	1,271
Haryana Polytechnic, Nilokheri (Karnal)	796	379	657	833	861	855	886	958	1,287	1,444
Govt. Polytechnic, Sirsa	392	186	336	381	392	442	438	471	976	1,396
Govt. Institute of Engineering, Sonipat	81	88	138	212	170	390	505	484	790	1,021

MISCELLANEOUS

Number of Boy and Girl Students in Government and Private Industrial and Technical Institutes

No. 35.21 (Contd.)

Name of the Institute	1966-67	1970-71	1975-76	1980-81	1985-86	1990-91	1995-96	2000-01	2005-06	2006-07
1	2	3	4	5	6	7	8	9	10	11
Govt. Polytechnic for Women, Ambala City	—	—	—	171	177	197	444	499	903	1,052
Govt. Institute of Management and Pharmacy, Adampur (Hisar)	—	—	—	—	24	98	199	370	760	776
Govt. Polytechnic for Women, Sirsa	—	—	—	—	28	61	271	400	586	701
Govt. Polytechnic, Uttarwar (Faridabad)	—	—	—	—	—	—	159	128	652	694
Govt. Institute of Engineering and Technology, Hisar	—	—	—	—	—	—	163	429	1,074	1,305
Govt. Polytechnic, Manesar	—	—	—	—	—	—	—	84	455	553
Govt. Polytechnic for Women, (Faridabad)	—	—	—	—	—	—	—	233	693	754
B.K.N. Govt. Polytechnic, Narnaul	—	—	—	—	—	—	—	299	604	813
Institute of Hotel Management Cuttering & Nutrition, Panipat	—	—	—	—	—	—	—	123	118	114
Janta Polytechnic, Butana	—	—	—	—	—	—	—	—	199	387
Maharaja Aggarsen Institute of Management & Technology, Jagadhary	—	—	—	—	—	—	—	152	280	282
Vaish Technical Institute, Rohtak	169	120	346	715	568	623	745	750	1,156	1,230

MISCELLANEOUS

Number of Boy and Girl Students in Government and Private Industrial and Technical Institutes

No. 35.21 (Contd.)

Name of the Institute	1966-67	1970-71	1975-76	1980-81	1985-86	1990-91	1995-96	2000-01	2005-06	2006-07
1	2	3	4	5	6	7	8	9	10	11
C.R. Polytechnic, Rohtak	166	131	352	688	457	310	500	649	854	891
Seth Jai Parkash Polytechnic, Damla (Yamunanagar)	—	—	—	—	—	346	476	813	1,219	1,352
Bhagat Phool Singh Women Polytechnic, Khanpur Kalan (Sonipat)	—	—	—	—	101	143	204	183	182	370
Janta College of Pharmacy, Butana	—	—	—	134	95	—	46	120	289	170
Hindu College of Pharmacy, Sonipat	—	—	—	271	244	240	168	209	477	477
Lord Shiva College of Pharmacy, Sirsa	—	—	—	—	108	—	98	300	416	519
Dehat Vikas College of Pharmacy, Tigaon	—	—	—	—	—	—	—	184	407	534
Hindu Institute of Technology, Sonipat	—	—	—	—	—	—	—	566	886	1,277
Gandhi College of Pharmacy, Karnal	—	—	—	—	202	—	—	309	390	408
P.D. Memorial Polytechnic Sarai, Aurangabad (Jhajjar)	—	—	—	—	—	—	—	415	1,250	1,274
Pandit B.D. Sharma PGIMS, Rohtak	—	—	—	—	—	—	—	120	122	99
Govt. Polytechnic, Loharu	—	—	—	—	—	—	—	80	572	652

MISCELLANEOUS

Number of Boy and Girl Students in Government and Private Industrial and Technical Institutes

No. 35.21 (Contd.)

Name of the Institute	1966-67	1970-71	1975-76	1980-81	1985-86	1990-91	1995-96	2000-01	2005-06	2006-07
1	2	3	4	5	6	7	8	9	10	11
Technical Institute Gurukul Bhainswal Kalan	—	—	—	—	—	—	—	116	462	492
somany Institute of Technology and Management, Rewari	—	—	—	—	—	—	—	—	1,054	1,187
Doon Valley Engineering of Instrument and Technology Karnal	—	—	—	—	—	—	—	—	1,441	1,441
Ambala, College of Engineering and Applied Research, Ambala	—	—	—	—	—	—	—	—	237	237
DAV Institute of Engineering & Technology, Kanina	—	—	—	—	—	—	—	—	331	256
Atma Nand Jain Institute of Management and Technology, ambala City	—	—	—	—	—	—	—	—	185	190
B.S. Anagpurian Institute Technology and Management, Faridabad	—	—	—	—	—	—	—	—	1,648	1,520
Institute of Managment and Technology Ballabgarh, Faridabad	—	—	—	—	—	—	—	—	160	128
Kedarnath Institute and Management Charkhi Dadri	—	—	—	—	—	—	—	—	117	115

MISCELLANEOUS

Number of Boy and Girl Students in Government and Private Industrial and Technical Institutes

No. 35.21 (Contd.)

Name of the Institute	1966-67	1970-71	1975-76	1980-81	1985-86	1990-91	1995-96	2000-01	2005-06	2006-07
1	2	3	4	5	6	7	8	9	10	11
G.G.S. Institute of Management and Technology, Yamunanagar	—	—	—	—	—	—	—	—	218	120
Amethi Business School Amethi EducationValley Panchgoi, Manesar	—	—	—	—	—	—	—	—	148	105
Tilak Raj Chadha Institute of Management & Tech., Y.Nagar	—	—	—	—	—	—	—	—	301	357
H.I.M.T., Rohtak	—	—	—	—	—	—	—	—	56	57
Guru Jambheshwar Management and Technical Institute, Hisar	—	—	—	—	—	—	—	—	485	3,095
Swami Devi Dayal Institute of Computer and I.T. Institute, Pkl.	—	—	—	—	—	—	—	—	221	303
Govt. Polytechnic, Nathusari Chopta, Sirsa	—	—	—	—	—	—	—	—	548	596
S.D. Medical lab Technical Institute Jhajjar	—	—	—	—	—	—	—	—	80	93
M.M. Hotel Management and Catering Mulana, Ambala	—	—	—	—	—	—	—	—	377	415
Bhiwani Institute of Technology & Sciences, Bhiwani	—	—	—	—	—	—	—	—	193	202

MISCELLANEOUS

Number of Boy and Girl Students in Government and Private Industrial and Technical Institutes

No. 35.21 (Contd.)

Name of the Institute	1966-67	1970-71	1975-76	1980-81	1985-86	1990-91	1995-96	2000-01	2005-06	2006-07
1	2	3	4	5	6	7	8	9	10	11
Jan Nayak Ch. Devi Lal Memorial College of Engg., Sirsa	—	—	—	—	—	—	—	—	662	952
Devi Lal Memorial Engg. College, Paniwala Mota, Sirsa	—	—	—	—	—	—	—	—	588	626
D.A.V. Institute of Menagement Studies, Faridabad	—	—	—	—	—	—	—	—	357	420
Institute of Management & Technology, Faridabad	—	—	—	—	—	—	—	—	121	128
MR DAV Institute of Management Studies, Rohtak	—	—	—	—	—	—	—	—	111	191
Hindu Institute of Management, Sonipat	—	—	—	—	—	—	—	—	233	231
JVMGGR Institute of Computer Application, Charkhi-Dadri (Bhiwani)	—	—	—	—	—	—	—	—	30	41
GVM Girls College, Sonipat	—	—	—	—	—	—	—	—	86	61
Shah Satnam Ji Institute of Management & Technology, Sirsa	—	—	—	—	—	—	—	—	62	62
N.C. Institute of Computer Science, Israna (Panipat)	—	—	—	—	—	—	—	—	89	59

MISCELLANEOUS

Number of Boy and Girl Students in Government and Private Industrial and Technical Institutes

No. 35.21 (Contd.)

Name of the Institute	1966-67	1970-71	1975-76	1980-81	1985-86	1990-91	1995-96	2000-01	2005-06	2006-07
1	2	3	4	5	6	7	8	9	10	11
Haryana Institute of Management Technology, Jagadhri, Yamunanagar	—	—	—	—	—	—	—	—	80	80
MM Institute of Management & Technology, Fatehabad	—	—	—	—	—	—	—	—	13	13
Kamra Institute of Information Technology, Bhondsi, Gurgaon	—	—	—	—	—	—	—	—	68	239
Sh. Baba Mast Nath Institute of Management Studies & Research, Asthal Bohar, Rohtak	—	—	—	—	—	—	—	—	104	114
National Institute of Finance Management, Faridabad	—	—	—	—	—	—	—	—	42	42
National Power Training Institute, Faridabad	—	—	—	—	—	—	—	—	62	62
Shri Baba Mast Nath Institute of Pharma ceutical Sciences & Research, Asthal Bohar, Rohtak	—	—	—	—	—	—	—	—	60	114
Rajendra Institute of Technology & Sciences, Sirsa	—	—	—	—	—	—	—	—	235	246
Jan Nayak Ch. Devi Lal Memorial College of Pharmacy, Sirsa	—	—	—	—	—	—	—	—	115	252
Bhawani Shankar Anangpuria Institute of Pharmacy, Faridabad	—	—	—	—	—	—	—	—	78	60

MISCELLANEOUS

Number of Boy and Girl Students in Government and Private Industrial and Technical Institutes

No. 35.21 (Contd.)

Name of the Institute	1966-67	1970-71	1975-76	1980-81	1985-86	1990-91	1995-96	2000-01	2005-06	2006-07
1	2	3	4	5	6	7	8	9	10	11
B.P. Engineering, College, Gohana	—	—	—	—	—	—	—	—	158	234
S.D.D. Institute of Engg. & Technology Goalpura, Barwala, Panchkula	—	—	—	—	—	—	—	—	517	517
Yashvir Memorial Institute of Technology Bhanbhori, Jind	—	—	—	—	—	—	—	—	150	150
Janta Polytechnic, Buttana	—	—	—	—	—	—	—	—	109	—
PDM Institute of Engg. & Technology Safidon, Jind	—	—	—	—	—	—	—	—	60	590
Gurgaon Instt. of Tech. & Mgt. Gurgaon	—	—	—	—	—	—	—	—	240	243
Gold Field Instt of Tech. & Mgt., Ballabgarh	—	—	—	—	—	—	—	—	240	264
RKSD College of Pharmacy, Kaithal	—	—	—	—	—	—	—	—	126	191
Manav Rachna Engg. College, Faridabad	—	—	—	—	—	—	—	—	404	947
Instt. of Law & Mgt. Studies, Faridabad	—	—	—	—	—	—	—	—	437	437
Daronacharya IMT, Kurukshetra	—	—	—	—	—	—	—	—	214	245
Jan Nayak Ch. Devi Lal Diploma College of Pharmacy, Sirsa	—	—	—	—	—	—	—	—	60	252
SDD Instt. of Pharmacy Barwala, Panchkula	—	—	—	—	—	—	—	—	60	60
Bharat Instt. of Pharmacy Babain, Kurukshetra	—	—	—	—	—	—	—	—	60	60

MISCELLANEOUS

Number of Boy and Girl Students in Government and Private Industrial and Technical Institutes

No. 35.21 (Concld.)

Name of the Institute	1966-67	1970-71	1975-76	1980-81	1985-86	1990-91	1995-96	2000-01	2005-06	2006-07
1	2	3	4	5	6	7	8	9	10	11
Jan Nayak Ch. Devi Lal Poly., Sirsa	—	—	—	—	—	—	—	—	60	658
BITS College of Poly., Bhiwani	—	—	—	—	—	—	—	—	240	396
Shri Krishna Edu. Trust, Kurukshetra	—	—	—	—	—	—	—	—	240	529
Sh. Harbaksh Lohia Jai Ram Mahila Poly., Kurukshetra	—	—	—	—	—	—	—	—	386	208
M. M. Pharmacy College, Mullana, Ambala	—	—	—	—	—	—	—	—	60	119
MDU, Rohtak	—	—	—	—	—	—	—	—	395	365
Ram Gopal College of Pharmacy, Vill.Sultanpur, Gurgaon	—	—	—	—	—	—	—	—	60	60
Hindu College of Pharmacy, Sonipat	—	—	—	—	—	—	—	—	60	60
Hindu Instt. of Mgt. Technology, Rohtak	—	—	—	—	—	—	—	—	56	57

Source :— Director, Technical Education, Haryana.

MISCELLANEOUS

Sanctioned Seats in Government Vocational Education Institutes

No. 35.22

Year	Number of Institutes	Sanctioned Seats
1	2	3
1983-84	24	1,920
1984-85	29	3,520
1985-86	41	4,840
1986-87	41	4,840
1987-88	53	5,720
1988-89	65	8,720
1989-90	65	8,720
1990-91	65	8,720
1991-92	65	8,720
1992-93	67	8,720
1993-94	70	9,020
1994-95	78	11,020
1995-96	98	10,737
1996-97	98	11,601
1997-98	108	12,909
1998-99	118	13,460
1999-00	118	17,320
2000-01	117	16,340
2001-02	116	17,320
2002-03	118	19,050
2002-04	115	17,320
2004-05	116	17,620
2005-06	112	18,060
2006-07	107	18,900
2007-08	107	19,275

Source :— Director, Industrial Training and Vocational Education, Haryana.

MISCELLANEOUS

Sanctioned Seats in Government Industrial Training Institutes

No. 35.23 (Contd.)

Sr. No.	Name and Location of Institute	1966-67	1967-68	1975-76	1980-81
1	2	3	4	5	6
	AMBALA				
1.	Industrial Training Institute, Ambala City	556	556	664	696
2.	Industrial Training Institute, Ambala Cantt.	—	—	—	120
3.	Industrial Training Institute, Barara	—	—	—	—
	YAMUNANAGAR				
4.	Industrial Training Institute, Yamunanagar	664	664	772	680
5.	Industrial Training Institute, Sadaura	—	—	—	—
	KURUKSHETRA				
6.	Industrial Training Institute, Kurukshetra	—	—	—	—
7.	Industrial Training Institute, Shahbad	60	60	60	60
	KAITHAL				
8.	Industrial Training Institute, Kaithal	344	344	260	340
9.	Industrial Training Institute, Pundri	—	—	—	64
	KARNAL				
10.	Industrial Training Institute, Karnal	528	528	452	496
11.	Industrial Training Institute, Balah	—	—	—	—
12.	Industrial Training Institute, Nissing	—	—	—	—
	PANIPAT				
13.	Industrial Training Institute, Panipat	388	388	368	380
	SONIPAT				
14.	Industrial Training Institute, Sonipat	536	536	624	680
15.	Industrial Training Institute, Ganaur	—	—	—	—
16.	Industrial Training Institute, Gohana	—	—	—	260
17	Industrial Training Institute, Butana	—	—	—	—
	ROHTAK				
18.	Industrial Training Institute, Rohtak	708	708	776	776
19.	Industrial Training Institute, Hasangarh	248	248	—	256
20.	Industrial Training Institute, Maham	—	—	—	128
21.	Industrial Training Institute, Bahadurgarh	—	—	—	32
	FARIDABAD				
22.	Industrial Training Institute, Faridabad	264	264	544	376

MISCELLANEOUS

Sanctioned Seats in Government Industrial Training Institutes

No. 35.23 (Contd.)

Sr. No.	Name and Location of Institute	1985-86	1990-91	1995-96	2000-01	2005-06	2006-07	2007-08
1	2	7	8	9	10	11	12	13
	AMBALA							
1.	Industrial Training Institute, Ambala City	712	716	732	732	720	704	720
2.	Industrial Training Institute, Ambala Cantt.	108	108	120	136	136	136	120
3.	Industrial Training Institute, Barara	64	64	64	64	64	64	64
	YAMUNANAGAR							
4.	Industrial Training Institute, Yamunanagar	680	708	776	792	808	804	900
5.	Industrial Training Institute, Sadaura	—	—	—	60	60	44	92
	KURUKSHETRA							
6.	Industrial Training Institute, Kurukshetra	48	48	108	108	108	108	124
7.	Industrial Training Institute, Shahbad	28	28	28	28	28	28	28
	KAITHAL							
8.	Industrial Training Institute, Kaithal	340	348	440	424	424	424	460
9.	Industrial Training Institute, Pundri	60	48	48	48	48	48	48
	KARNAL							
10.	Industrial Training Institute, Karnal	528	612	660	644	708	708	748
11.	Industrial Training Institute, Balah	—	—	80	92	92	60	96
12.	Industrial Training Institute, Nissing	—	—	—	—	92	92	120
13.	Industrial Training Institute, Panipat	348	380	412	364	412	412	424
	SONIPAT							
14.	Industrial Training Institute, Sonipat	648	704	800	784	784	784	820
15.	Industrial Training Institute, Ganaur	44	48	44	108	108	108	188
16.	Industrial Training Institute, Gohana	184	200	228	228	228	228	228
17.	Industrial Training Institute, Butana	—	—	—	52	48	48	112
	ROHTAK							
18.	Industrial Training Institute, Rohtak	704	672	688	688	688	720	640
19.	Industrial Training Institute, Hasangarh	232	228	244	244	244	244	256
20.	Industrial Training Institute, Maham	80	136	192	192	192	192	208
21.	Industrial Training Institute, Bahadurgarh	32	32	32	108	124	124	172
	FARIDABAD							
22.	Industrial Training Institute, Faridabad	500	584	656	640	620	620	612

MISCELLANEOUS

Sanctioned Seats in Government Industrial Training Institutes

No. 35.23 (Concld.)

S.No.	Name and Location of Institute	1966-67	1967-68	1975-76	1980-81
1	2	3	4	5	6
23.	Industrial Training Institute, Nagina	—	—	—	48
24.	Industrial Training Institute, Pali	—	—	—	—
GURGAON					
25.	Industrial Training Institute, Gurgaon	548	548	604	676
26.	Industrial Training Institute, Ferozepur Jhirka	—	—	—	48
27.	Industrial Training Institute, Hathin	—	—	—	64
28.	Industrial Training Institute, Palwal	320	320	296	360
29.	Industrial Training Institute, Sohna	60	60	60	60
REWARI					
30.	Industrial Training Institute, Rewari	—	—	—	—
31.	Industrial Training Institute, Kund Manethi	—	—	—	—
MAHENDRAGARH					
32.	Industrial Training Institute, Mahendragarh	260	260	260	330
33.	Industrial Training Institute, Narnaul	360	360	276	384
BHIWANI					
34.	Industrial Training Institute, Bhiwani	440	440	324	324
JIND					
35.	Industrial Training Institute, Jind	—	—	62	60
36.	Industrial Training Institute, Narwana	276	276	284	360
HISAR					
37.	Industrial Training Institute, Hisar	624	624		
38.	Industrial Training Institute, Adampar	—	—	592	740
39.	Industrial Training Institute, Nalwa	—	—	—	—
40.	Industrial Training Institute, Hansi	60	60	—	—
41.	Industrial Training Institute, Barwala	—	—	60	60
SIRSA					
42.	Industrial Training Institute, Sirsa	548	548	—	—
43.	Industrial Training Institute, Nathusari Chopta	—	—	352	384
44.	Industrial Training Institute, Chotala	—	—	—	260
PANCHKULA					
45	Industrial Training Institute, Kalka at Bitna	—	—		
FATEHABAD					
46	Industrial Training Institute, Tohana	—	—	—	—
47	Industrial Training Institute, Bhoria Khera	—	—	—	—

MISCELLANEOUS

Sanctioned Seats in Government Industrial Training Institutes

No. 35.23 (Concld.)

S. No.	Name and Location of Institute	1985-86	1990-91	1995-96	2000-01	2005-06	2006-07	2007-08
1	2	7	8	9	10	11	12	13
23.	Industrial Training Institute, Nagina	80	144	184	165	168	168	168
24.	Industrial Training Institute, Pali	44	28	44	28	28	28	28
	GURGAON							
25.	Industrial Training Institute, Gurgaon	612	672	764	716	720	704	696
26.	Industrial Training Institute, Ferozepur Jhirka	156	212	240	234	224	224	244
27.	Industrial Training Institute, Hathin	120	168	212	212	212	212	232
28.	Industrial Training Institute, Palwal	340	376	392	392	392	392	392
29.	Industrial Training Institute, Sohna	112	112	112	80	96	112	144
	REWARI							
30.	Industrial Training Institute, Rewari	88	76	200	184	200	312	216
31.	Industrial Training Institute, Kund Manethi	48	48	76	76	76	76	108
	MAHENDRAGARH							
32.	Industrial Training Institute, Mahendragarh	332	360	392	408	408	424	440
33.	Industrial Training Institute, Narnaul	260	376	408	376	392	376	424
	BHIWANI							
34.	Industrial Training Institute, Bhiwani	324	404	420	468	468	468	564
	JIND							
35.	Industrial Training Institute, Jind	76	60	88	220	244	212	312
36.	Industrial Training Institute, Narwana	344	376	392	408	408	504	408
	HISAR							
37.	Industrial Training Institute, Hisar	636	708	748	708	724	788	800
38.	Industrial Training Institute, Adampar	96	188	228	228	228	228	272
39.	Industrial Training Institute, Nalwa	132	176	176	176	176	192	208
40.	Industrial Training Institute, Hansi	64	64	180	164	196	196	212
41.	Industrial Training Institute, Barwala	—	—	—	73	32	32	128
	SIRSA							
42.	Industrial Training Institute, Sirsa	414	424	440	472	472	536	444
43.	Industrial Training Institute, Nathusari Chopta	108	92	92	92	124	108	156
44.	Industrial Training Institute, Chotala	—	—	—	64	64	124	152
	PANCHKULA							
45.	Industrial Training Institute, Kalka at Bitna	—	—	—	44	76	76	88
	FATEHABAD							
46.	Industrial Training Institute, Tohana	96	80	96	112	112	112	164
47.	Industrial Training Institute, Bhoria Khera	—	—	—	60	124	124	144

Source :— Director, Industrial Training and Vocational Education, Haryana.

MISCELLANEOUS

Number of Girl Students on Rolls in Government Industrial Training Institutes (Women Wing) in Haryana

No. 35.24 (As on 31st March)

Name of the Institute	1966-67	1970-71	1980-81	1990-91
1	2	3	4	5
1. Industrial Training Institute (Women Wing), Ambala City	118	150	117	199*
2. Industrial Training Institute (Women Wing), Chhachhrauli	29	24	30	35
3. Industrial Training Institute (Women Wing), Gurgaon	62	45	58	72
4. Industrial Training Institute (Women Wing), Rewari	32	48	54	54
5. Industrial Training Institute (Women Wing), Palwal	34	24	35	28
6. Industrial Training Institute (Women Wing), Pundri	13	40	36	33
7. Industrial Training Institute (Women Wing), Jind	61	58	61	54
8. Industrial Training Institute (Women Wing), Kurukshetra	—	—	12	36
9. Industrial Training Institute (Women Wing), Hisar	59	55	36	106
10. Industrial Training Institute (Women Wing), Bhiwani	37	57	54	94*
11. Industrial Training Institute (Women Wing), Hansi	31	33	36	42

MISCELLANEOUS

Number of Girl Students on Rolls in Government Industrial Training Institutes (Women Wing) in Haryana

No. 35.24 (Contd.) (As on 31st March)

Name of the Institute	1995-96	2000-01	2005-06	2006-07	2007-08
1	6	7	8	9	10
1. Industrial Training Institute (Women Wing), Ambala City	249	220	224	224	208
2. Industrial Training Institute (Women Wing), Chhachhrauli	33	36	32	32	32
3. Industrial Training Institute (Women Wing), Gurgaon	92	96	128	128	112
4. Industrial Training Institute (Women Wing), Rewari	51	61	84	84	132
5. Industrial Training Institute (Women Wing), Palwal	—	—	—	—	—
6. Industrial Training Institute (Women Wing), Pundri	36	32	32	32	32
7. Industrial Training Institute (Women Wing), Jind	122	84	96	96	96
8. Industrial Training Institute (Women Wing), Kurukshetra	35	29	32	32	32
9. Industrial Training Institute (Women Wing), Hisar	75	96	80	80	80
10. Industrial Training Institute (Women Wing), Bhiwani	93	74	96	96	96
11. Industrial Training Institute (Women Wing), Hansi	28	26	64	64	48

* Includes Teacher Training Course.

MISCELLANEOUS

Number of Girl Students on Rolls in Government Industrial Training Institutes (Women Wing) in Haryana

No. 35.24 (Contd.) (As on 31st March)

Name of the Institute	1966-67	1970-71	1980-81	1990-91	1995-96	2000-01	2005-06	2006-07	2007-08
1	2	3	4	5	6	7	8	9	10
12. Industrial Training Institute (Women Wing), Karnal	57	44	48	73	76	75	112	112	112
13. Industrial Training Institute (Women Wing), Panipat	67	74	54	72	68	38	48	48	48
14. Industrial Training Institute (Women Wing), Shahbad	40	56	39	52	54	50	48	48	32
15. Industrial Training Institute (Women Wing), Mahendragarh	7	29	36	54	42	34	48	48	48
16. Industrial Training Institute (Women Wing), Narnaul	28	37	54	105	84	65	64	64	80
17. Industrial Training Institute (Women Wing), Rohtak	90	124	82	159*	119	90	116	116	116
18. Industrial Training Institute (Women Wing), Sonipat	48	55	52	78	96	62	80	80	80
19. Industrial Training Institute (Women Wing), Dadri	33	46	54	52	48	45	48	48	48
20. Industrial Training Institute (Women Wing), Jhajjar	7	24	30	35	26	30	32	32	32
21. Industrial Training Institute (Women Wing), Bahadurgarh	22	13	36	34	36	47	64	64	64
22. Industrial Training Institute (Women Wing), Sirsa	67	36	30	54	94	81	112	112	112
23. Industrial Training Institute (Women Wing), Kalka	—	55	48	66	47	43	48	48	48

MISCELLANEOUS

Number of Girl Students on Rolls in Government Industrial Training Institutes (Women Wing) in Haryana

No. 35.24 (Concld.) (As on 31st March)

Name of the Institute	1966-67	1970-71	1980-81	1990-91	1995-96	2000-01	2005-06	2006-07	2007-08
1	2	3	4	5	6	7	8	9	10
24. Industrial Training Institute (Women Wing), Tohana	—	50	54	34	32	32	32	32	48
25. Industrial Training Institute (Women Wing), Naraingarh	—	—	34	54	53	47	48	48	48
26. Industrial Training Institute (Women Wing), Tosham	—	—	54	54	54	39	64	64	48
27. Industrial Training Institute (Women Wing), Samalkha	—	—	50	35	36	26	48	48	48
28. Industrial Training Institute (Women Wing), Saket	—	—	—	17	20	36	32	32	32
29. Industrial Training Institute (Women Wing), Faridabad	—	—	—	—	48	50	48	48	48
30. Industrial Training Institute (Women Wing), Kaithal	—	—	—	—	—	23	52	52	68
31. Industrial Training Institute (Women Wing), Adampur	—	—	—	—	—	26	32	32	52
32. Industrial Training Institute (Women Wing), Makraulikalan	—	—	—	—	—	47	48	48	—

Source :— Director, Industrial Training and Vocational Education, Haryana.

MISCELLANEOUS

Sanctioned Seats under Craftsman Training Scheme for Girls in Haryana during 2007-08

No. 35.25 (Contd.)

Sr. No.	District/Name of the School	Sanctioned Seats 2007-08
1	2	3
	FARIDABAD	
1.	National Modern Cutting and Tailoring Mahila Industrial Training Centre, Ballabgarh	32
2.	S.O.S. Helmut Kutin Industrial Training Centre, Faridabad	32
	AMBALA	
1.	M.M.S.D. Industrial Training Centre, Ambala Cantt.	48
2.	Army Industrial Training Centre, Ambala Cantt.	160
	YAMUNANAGAR	
1.	Industrial Training CentreWomen League, Yamunanagar	144
2.	Sainik Pariwar Bhawan Industrial Training Centre, Chhachhrauli	48
3.	Kasturba Gandhi Industrial Training Centre, Radaur	48
	KARNAL	
1.	Ladies Industrial Home Industrial Training Centre, Karnal	96
	KURUKSHETRA	
1.	Raja Devi Multipurpose College for Women Industrial Training Centre, Bherian	Closed
	KAITHAL	
1.	M.R. Aggarwal Industrial Training Centre, Kaithal	48

MISCELLANEOUS

Sanctioned Seats under Craftsman Training Scheme for Girls in Haryana during 2007-08

No. 35.25 (Concld.)

Sr. No.	District/Name of the School	Sanctioned Seats 2007-08
1	2	3
	ROHTAK	
1.	Vishwakarma Industrial Training Centre, Rohtak	64
2.	Sainik Parivar Bhawan Industrial Training Centre, Rohtak	104
	JHAJJAR	
	Sainik Parivar Bhawan Industrial Training Centre, Jhajjar	104
	SONIPAT	
1.	Samaj Kalyan Sabha Industrial Training Centre, Gohana	32
2.	Anup Niketan Industrial Training Centre Garhi Kundel, Sonipat	16
	BHIWANI	
1.	Sainik Parivar Bhawan Industrial Training Centre, Charkhi Dadri	48
	RIWARI	
1.	Sainik Parivar Bhawan Industrial Training Centre, Rewari	48
	PANCHKULA	
1.	Sainik Parivar Bhawan Industrial Training Centre, Panchkula	20
2	I.T.B.P. Ramgarh, Panchkula	Closed
	HISAR	
1.	Sainik Parivar Bhawan Industrial Training Centre, Hisar	48
	JIND	
1.	Sainik Parivar Bhawan Industrial Training Centre, Jind	32
2.	C. R. Kisan Industrial Training Centre, Jind	336

Source :— Director, Industrial Training and Vocational Education, Haryana.

District-wise Final Results of Economic Census 2005 in Haryana

MISCELLANEOUS

District-wise Distribution of Establishments and Employment in Haryana
Final Results of Economic Census 2005

No. 35.26

District	Establishments					
	All Establishments			Agricultural		
	Rural	Urban	Combined	Rural	Urban	Combined
1	2	3	4	5	6	7
Ambala	24,189	21,481	45,670	1,738	459	2,197
Panchkula	9,422	6,957	16,379	526	30	556
Yamunanagar	20,920	24,382	45,302	1,006	548	1,554
Kurukshetra	22,404	17,584	39,988	3,595	157	3,752
Kaithal	43,099	14,305	57,404	16,548	356	16,904
Karnal	28,733	20,806	49,539	3,519	295	3,814
Panipat	19,532	23,218	42,750	774	303	1,077
Sonipat	20,093	18,737	38,830	1,476	362	1,838
Rohtak	15,943	23,992	39,935	2,953	736	3,689
Jhajjar	14,272	10,197	24,469	734	97	831
Faridabad	21,991	58,245	80,236	2,187	1,027	3,214
Gurgaon	38,576	27,536	66,112	4,079	101	4,180
Rewari	18,240	10,545	28,785	1,500	128	1,628
Mahendragarh	18,852	9,229	28,081	1,310	26	1,336
Bhiwani	27,460	15,962	43,422	2,362	118	2,480
Jind	25,445	16,592	42,037	2,645	623	3,268
Hisar	29,379	23,551	52,930	1,648	393	2,041
Fatehabad	35,368	12,262	47,630	15,844	320	16,164
Sirsa	24,032	20,367	44,399	3,968	374	4,342
Haryana State 2005	4,57,950	3,75,948	8,33,898	68,412	6,453	74,865
Haryana State 1998	2,37,420	2,95,397	5,32,817	13,354	5,310	18,664
Haryana State 1990	2,08,715	2,48,405	4,57,120	13,625	5,790	19,415

MISCELLANEOUS

District-wise Distribution of Establishments and Employment in Haryana
Final Results of Economic Census 2005

No. 35.26 (Contd.)

District	Establishments								
	Non-Agricultural			Own Account Establishments			Establishments (with one or more hired workers)		
	Rural	Urban	Combined	Rural	Urban	Combined	Rural	Urban	Combined
1	8	9	10	11	12	13	14	15	16
Ambala	22,451	21,022	43,473	17,446	13,493	30,939	6,743	7,988	14,731
Panchkula	8,896	6,927	15,823	6,799	3,999	10,798	2,623	2,958	5,581
Yamunanagar	19,914	23,834	43,748	16,047	16,365	32,412	4,873	8,017	12,890
Kurukshetra	18,809	17,427	36,236	17,391	11,091	28,482	5,013	6,493	11,506
Kaithal	26,551	13,949	40,500	35,309	9,010	44,319	7,790	5,295	13,085
Karnal	25,214	20,511	45,725	22,188	14,107	36,295	6,545	6,699	13,244
Panipat	18,758	22,915	41,673	14,545	12,547	27,092	4,987	10,671	15,658
Sonipat	18,617	18,375	36,992	14,836	11,204	26,040	5,257	7,533	12,790
Rohtak	12,990	23,256	36,246	13,043	16,114	29,157	2,900	7,878	10,778
Jhajjar	13,538	10,100	23,638	10,520	6,642	17,162	3,752	3,555	7,307
Faridabad	19,804	57,218	77,022	10,913	25,205	36,118	11,078	33,040	44,118
Gurgaon	34,497	27,435	61,932	24,231	15,205	39,436	14,345	12,331	26,676
Rewari	16,740	10,417	27,157	12,887	4,867	17,754	5,353	5,678	11,031
Mahendragarh	17,542	9,203	26,745	13,010	5,928	18,938	5,842	3,301	9,143
Bhiwani	25,098	15,844	40,942	20,182	10,634	30,816	7,278	5,328	12,606
Jind	22,800	15,969	38,769	20,455	11,261	31,716	4,990	5,331	10,321
Hisar	27,731	23,158	50,889	22,817	15,369	38,186	6,562	8,182	14,744
Fatehabad	19,524	11,942	31,466	28,927	7,447	36,374	6,441	4,815	11,256
Sirsa	20,064	19,993	40,057	17,928	10,129	28,057	6,104	10,238	16,342
Haryana State 2005	3,89,538	3,69,495	7,59,033	3,39,474	2,20,617	5,60,091	1,18,476	1,55,331	2,73,807
Haryana State 1998	2,24,066	2,90,087	5,14,153	1,82,740	1,99,744	3,82,484	54,680	95,653	1,50,333
Haryana State 1990	1,95,090	2,42,615	4,37,705	1,64,733	1,70,192	3,34,925	43,982	78,213	1,22,195

MISCELLANEOUS

District-wise Distribution of Establishments and Employment in Haryana
Final Results of Economic Census 2005

No.35.26 (Contd.)

District	Establishments					
	With Permises			Without Permises		
	Rural	Urban	Combined	Rural	Urban	Combined
1	17	18	19	20	21	22
Ambala	21,366	19,495	40,861	2,823	1,986	4,809
Panchkula	8,177	6,129	14,306	1,245	828	2,073
Yamunanagar	17,905	21,516	39,421	3,015	2,866	5,881
Kurukshetra	18,971	15,878	34,849	3,433	1,706	5,139
Kaithal	36,959	12,844	49,803	6,140	1,461	7,601
Karnal	25,743	18,306	44,049	2,990	2,500	5,490
Panipat	17,231	21,087	38,318	2,301	2,131	4,432
Sonipat	18,122	17,663	35,785	1,971	1,074	3,045
Rohtak	13,628	20,860	34,488	2,315	3,132	5,447
Jhajjar	12,348	9,299	21,647	1,924	898	2,822
Faridabad	18,514	51,430	69,944	3,477	6,815	10,292
Gurgaon	32,616	24,792	57,408	5,960	2,744	8,704
Rewari	15,460	8,980	24,440	2,780	1,565	4,345
Mahendragarh	14,528	8,257	22,785	4,324	972	5,296
Bhiwani	23,560	13,631	37,191	3,900	2,331	6,231
Jind	21,365	14,841	36,206	4,080	1,751	5,831
Hisar	25,352	20,622	45,974	4,027	2,929	6,956
Fatehabad	31,393	10,850	42,243	3,975	1,412	5,387
Sirsa	21,299	18,517	39,816	2,733	1,850	4,583
Haryana State 2005	3,94,537	3,34,997	7,29,534	63,413	40,951	1,04,364
Haryana State 1998	2,12,290	2,71,637	4,83,927	25,130	23,760	48,890
Haryana State 1990	1,81,434	2,24,331	4,05,765	27,281	24,074	51,355

MISCELLANEOUS

District-wise Distribution of Establishments and Employment in Haryana
Final Results of Economic Census 2005

No.35.26 (Contd.)

District	Establishments								
	Perennial			Seasonal			Private Ownership		
	Rural	Urban	Combined	Rural	Urban	Combined	Rural	Urban	Combined
1	23	24	25	26	27	28	29	30	31
Ambala	23,782	21,167	44,949	407	314	721	22,626	20,794	43,420
Panchkula	9,116	6,782	15,898	306	175	481	8,617	6,549	15,166
Yamunanagar	20,290	24,139	44,429	630	243	873	19,339	23,880	43,219
Kurukshetra	21,361	17,330	38,691	1,043	254	1,297	20,875	17,168	38,043
Kaithal	41,166	14,092	55,258	1,933	213	2,146	41,743	13,952	55,695
Karnal	26,970	20,521	47,491	1,763	285	2,048	27,181	20,285	47,466
Panipat	18,974	22,829	41,803	558	389	947	18,766	22,949	41,715
Sonipat	19,524	18,565	38,089	569	172	741	18,802	18,426	37,228
Rohtak	14,480	23,693	38,173	1,463	299	1,762	15,025	23,468	38,493
Jhajjar	13,523	10,108	23,631	749	89	838	13,042	9,987	23,029
Faridabad	20,393	57,023	77,416	1,598	1,222	2,820	21,053	57,498	78,551
Gurgaon	36,754	27,144	63,898	1,822	392	2,214	37,030	26,796	63,826
Rewari	17,469	10,326	27,795	771	219	990	16,820	10,377	27,197
Mahendragarh	17,806	9,145	26,951	1,046	84	1,130	17,504	9,045	26,549
Bhiwani	26,044	15,761	41,805	1,416	201	1,617	25,021	15,549	40,570
Jind	24,172	16,281	40,453	1,273	311	1,584	23,518	16,178	39,696
Hisar	28,298	23,066	51,364	1,081	485	1,566	27,408	23,007	50,415
Fatehabad	29,999	12,021	42,020	5,369	241	5,610	33,956	12,038	45,994
Sirsa	22,554	19,791	42,345	1,478	576	2,054	22,098	19,992	42,090
Haryana State 2005	4,32,675	3,69,784	8,02,459	25,275	6,164	31,439	4,30,424	3,67,938	7,98,362
Haryana State 1998	2,30,817	2,92,189	5,23,006	6,603	3,208	9,811	2,14,047	2,87,871	5,01,918
Haryana State 1990	2,00,796	2,43,918	4,44,714	7,919	4,487	12,406	1,86,470	2,38,678	4,25,148

MISCELLANEOUS

District-wise Distribution of Establishments and Employment in Haryana
Final Results of Economic Census 2005

No.35.26 (Contd.)

District	Establishments		
	Other Types of Ownership		
	Rural	Urban	Combined
1	32	33	34
Ambala	1,563	687	2,250
Panchkula	805	408	1,213
Yamunanagar	1,581	502	2,083
Kurukshetra	1,529	416	1,945
Kaithal	1,356	353	1,709
Karnal	1,552	521	2,073
Panipat	766	269	1,035
Sonipat	1,291	311	1,602
Rohtak	918	524	1,442
Jhajjar	1,230	210	1,440
Faridabad	938	747	1,685
Gurgaon	1,546	740	2,286
Rewari	1,420	168	1,588
Mahendragarh	1,348	184	1,532
Bhiwani	2,439	413	2,852
Jind	1,927	414	2,341
Hisar	1,971	544	2,515
Fatehabad	1,412	224	1,636
Sirsa	1,934	375	2,309
Haryana State 2005	27,526	8,010	35,536
Haryana State 1998	23,373	7,526	30,899
Haryana State 1990	22,245	9,727	31,972

MISCELLANEOUS

District-wise Distribution of Establishments and Employment in Haryana
Final Results of Economic Census 2005

No.35.26 (Contd.)

District	Establishments						Employment in all Establishments		
	Without Power			With Power/Fuel			Total (Including unpaid workers)		
							Total		
	Rural	Urban	Combined	Rural	Urban	Combined	Rural	Urban	Combined
1	35	36	37	38	39	40	41	42	43
Ambala	16,919	15,039	31,958	7,270	6,442	13,712	48,035	60,323	1,08,358
Panchkula	6,464	4,583	11,047	2,958	2,374	5,332	17,943	37,339	55,282
Yamunanagar	14,376	14,701	29,077	6,544	9,681	16,225	43,131	76,054	1,19,185
Kurukshetra	15,733	13,220	28,953	6,671	4,364	11,035	44,744	43,971	88,715
Kaithal	33,674	10,787	44,461	9,425	3,518	12,943	84,573	35,324	1,19,897
Karnal	21,084	15,224	36,308	7,649	5,582	13,231	55,520	53,541	1,09,061
Panipat	14,075	16,157	30,232	5,457	7,061	12,518	57,296	77,013	1,34,309
Sonipat	13,657	11,597	25,254	6,436	7,140	13,576	81,071	50,457	1,31,528
Rohtak	11,447	16,866	28,313	4,496	7,126	11,622	32,566	60,372	92,938
Jhajjar	8,510	6,657	15,167	5,762	3,540	9,302	53,025	39,944	92,969
Faridabad	15,308	34,404	49,712	6,683	23,841	30,524	58,411	2,17,826	2,76,237
Gurgaon	25,574	17,931	43,505	13,002	9,605	22,607	1,50,462	1,06,842	2,57,304
Rewari	12,389	8,081	20,470	5,851	2,464	8,315	51,259	26,907	78,166
Mahendragarh	11,725	7,065	18,790	7,127	2,164	9,291	36,168	20,464	56,632
Bhiwani	17,661	10,900	28,561	9,799	5,062	14,861	59,880	41,797	1,01,677
Jind	18,374	11,982	30,356	7,071	4,610	11,681	51,999	38,938	90,937
Hisar	19,169	16,264	35,433	10,210	7,287	17,497	65,563	60,493	1,26,056
Fatehabad	27,792	9,749	37,541	7,576	2,513	10,089	73,487	28,676	1,02,163
Sirsa	17,344	13,876	31,220	6,688	6,491	13,179	46,327	57,076	1,03,403
Haryana State 2005	3,21,275	2,55,083	5,76,358	1,36,675	1,20,865	2,57,540	11,11,460	11,33,357	22,44,817
Haryana State 1998	1,77,239	2,17,158	3,94,397	60,181	78,239	1,38,420	5,95,203	9,63,804	15,59,007
Haryana State 1990	1,59,841	1,88,572	3,48,413	48,874	59,833	1,08,707	5,24,335	8,28,899	13,53,234

MISCELLANEOUS

District-wise Distribution of Establishments and Employment in Haryana
Final Results of Economic Census 2005

No.35.26 (Contd.)

District	Employment in all Establishments		
	Total (Including unpaid workers)		
	Male		
	Rural	Urban	Combined
1	44	45	46
Ambala	41,431	54,159	95,590
Panchkula	14,614	33,067	47,681
Yamunanagar	38,022	70,372	1,08,394
Kurukshetra	36,896	40,456	77,352
Kaithal	63,492	32,972	96,464
Karnal	48,192	48,050	96,242
Panipat	47,932	70,061	1,17,993
Sonipat	64,713	44,507	1,09,220
Rohtak	26,293	53,309	79,602
Jhajjar	37,880	37,002	74,882
Faridabad	46,293	1,99,467	2,45,760
Gurgaon	1,27,290	94,656	2,21,946
Rewari	44,598	24,699	69,297
Mahendragarh	31,307	19,454	50,761
Bhiwani	49,055	37,915	86,970
Jind	42,711	35,369	78,080
Hisar	54,184	54,529	1,08,713
Fatehabad	51,820	26,567	78,387
Sirsa	37,082	52,613	89,695
Haryana State 2005	9,03,805	10,29,224	19,33,029
Haryana State 1998	4,98,924	8,81,448	13,80,372
Haryana State 1990	4,47,337	7,64,573	12,11,910

MISCELLANEOUS

District-wise Distribution of Establishments and Employment in Haryana
Final Results of Economic Census 2005

No.35.26 (Contd.)

District	Employment in all Establishments						Employment in all Establishments		
	Total (Including unpaid workers)						Hired workers in Establish-ments only		
	Female			Children			Total		
	Rural	Urban	Combined	Rural	Urban	Combined	Rural	Urban	Combined
1	47	48	49	50	51	52	53	54	55
Ambala	5,800	5,935	11,735	804	229	1,033	22,389	35,873	58,262
Panchkula	3,018	4,178	7,196	311	94	405	8,154	30,044	38,198
Yamunanagar	4,727	5,482	10,209	382	200	582	22,089	49,204	71,293
Kurukshetra	7,412	3,428	10,840	436	87	523	19,023	24,145	43,168
Kaithal	17,916	2,105	20,021	3,165	247	3,412	24,170	19,072	43,242
Karnal	6,418	4,939	11,357	910	552	1,462	24,001	30,673	54,674
Panipat	8,969	6,331	15,300	395	621	1,016	35,529	50,927	86,456
Sonipat	14,948	5,449	20,397	1,410	501	1,911	58,053	29,860	87,913
Rohtak	6,019	6,883	12,902	254	180	434	14,197	33,557	47,754
Jhajjar	13,484	2,809	16,293	1,661	133	1,794	37,332	28,336	65,668
Faridabad	10,062	17,522	27,584	2,056	837	2,893	40,137	1,72,261	2,12,398
Gurgaon	19,178	11,522	30,700	3,994	664	4,658	1,08,035	78,739	1,86,774
Rewari	6,349	1,819	8,168	312	389	701	32,818	17,062	49,880
Mahendragarh	4,513	977	5,490	348	33	381	19,081	10,927	30,008
Bhiwani	9,568	3,531	13,099	1,257	351	1,608	29,759	24,187	53,946
Jind	8,452	3,293	11,745	836	276	1,112	23,001	18,976	41,977
Hisar	10,137	5,299	15,436	1,242	665	1,907	32,820	32,502	65,322
Fatehabad	18,753	1,908	20,661	2,914	201	3,115	21,990	14,121	36,111
Sirsa	8,364	4,028	12,392	881	435	1,316	19,603	32,460	52,063
Haryana State 2005	1,84,087	97438	2,81,525	23,568	6,695	30,263	5,92,181	7,32,926	13,25,107
Haryana State 1998	87,574	75,285	1,62,859	8,705	7,071	15,776	3,30,328	6,03,990	9,34,318
Haryana State 1990	76,998	64,326	1,41,324	. .	. .	. .	2,89,172	5,15,679	8,04,851

MISCELLANEOUS

District-wise Distribution of Establishments and Employment in Haryana
Final Results of Economic Census 2005

No.35.26 (Contd.)

District	Employment in all Establishments		
	Hired workers in Establishments only		
	Male		
	Rural	Urban	Combined
1	56	57	58
Ambala	17,389	30,780	48,169
Panchkula	5,764	26,301	32,065
Yamunanagar	18,089	44,539	62,628
Kurukshetra	14,283	21,338	35,621
Kaithal	17,844	17,216	35,060
Karnal	19,072	26,043	45,115
Panipat	27,868	44,938	72,806
Sonipat	44,732	24,713	69,445
Rohtak	10,519	27,548	38,067
Jhajjar	24,008	25,869	49,877
Faridabad	31,158	1,55,743	1,86,901
Gurgaon	92,182	68,102	1,60,284
Rewari	28,053	15,183	43,236
Mahendragarh	15,423	10,172	25,595
Bhiwani	22,723	21,240	43,963
Jind	17,343	16,209	33,552
Hisar	24,726	27,853	52,579
Fatehabad	15,177	12,452	27,629
Sirsa	14,467	29,058	43,525
Haryana State 2005	4,60,820	6,45,297	11,06,117
Haryana State 1998	2,58,254	5,35,443	7,93,697
Haryana State 1990	2,31,577	4,61,781	6,93,358

MISCELLANEOUS

District-wise Distribution of Establishments and Employment in Haryana
Final Results of Economic Census 2005

No.35.26 (Concld.)

District	Employment in all Establishments					
	Hired workers in Establishments only					
	Female			Children		
	Rural	Urban	Combined	Rural	Urban	Combined
1	59	60	61	62	63	64
Ambala	4,390	4,905	9,295	610	188	798
Panchkula	2,115	3,656	5,771	275	87	362
Yamunanagar	3,675	4,479	8,154	325	186	511
Kurukshetra	4,551	2,736	7,287	189	71	260
Kaithal	5,332	1,657	6,989	994	199	1,193
Karnal	4,262	4,126	8,388	667	504	1,171
Panipat	7,445	5,468	12,913	216	521	737
Sonipat	12,585	4,689	17,274	736	458	1,194
Rohtak	3,589	5,850	9,439	89	159	248
Jhajjar	12,110	2,374	14,484	1,214	93	1,307
Faridabad	7,753	15,882	23,635	1,226	636	1,862
Gurgaon	13,890	10,116	24,006	1,963	521	2,484
Rewari	4,542	1,539	6,081	223	340	563
Mahendragarh	3,565	752	4,317	93	3	96
Bhiwani	6,577	2,745	9,322	459	202	661
Jind	5,254	2,533	7,787	404	234	638
Hisar	7,447	4,147	11,594	647	502	1,149
Fatehabad	5,988	1,514	7,502	825	155	980
Sirsa	4,770	3,094	7,864	366	308	674
Haryana State 2005	1,19,840	82,262	2,02,102	11,521	5,367	16,888
Haryana State 1998	68,965	64,485	1,33,450	3,109	4,062	7,171
Haryana State 1990	57,595	53,898	1,11,493	. .	. .	. .

Source :- Econonmic and Statistical Analysis Department, Haryana.

Note :- Number of Children were included in Males/Females during 1990.

State-wise final Results of Economic Census 2005 in India

MISCELLANEOUS

State-wise Number of Establishments (Non-agricultural and Agricultural) (Final Results of Economic Census 2005)

No. 35.27

State/Union Territory	Rural			Urban			Combined		
	Total establi-shments	Non-agricul-tural estabil-shments	Agricu-establi-shments	Total establi-shments	Non-agricul-tural establi-shments	Agricu-ltural establi-shments	Total establi-shments	Non-agricul-tural establi-shments	Agricu-ltural establi-shments
1	2	3	4	5	6	7	8	9	10
Andra Pardesh	2847796	1898099	949697	1149697	1116897	32289	3996982	3014996	981986
Arunachal Pradesh	18799	18457	342	9935	9881	54	28734	28338	396
Assam	681670	641873	39797	302023	299354	2669	983693	941227	42466
Bihar	835487	805730	29757	389165	383949	5216	1224652	1189679	34973
Goa	36850	34604	2246	36665	36254	411	73515	70858	2657
Gujarat	1362986	685687	677299	1063036	1029384	33652	2426022	1715071	710951
Haryana	457950	389538	68412	375948	369495	6453	833898	759033	74865
Himachal Pradesh	215248	203489	11759	52525	52270	255	267773	255759	12014
Jammu and Kashmir	183118	180966	2152	141790	141357	433	324908	322323	2585
Karnataka	1590152	1212773	377379	948722	935499	13223	2538874	2148272	390602
Kerala	2101075	1310235	790840	702753	613459	89294	2803828	1923694	880134
Madhya Pradesh	918701	845908	72793	816561	804900	11661	1735262	1650808	84454
Maharashtra	2110191	1530197	579994	2115121	2091094	24027	4225312	3621291	604021
Manipur	57581	51830	5751	47151	44609	2542	104732	96439	8293
Meghalaya	55122	52183	2939	28085	27652	433	83207	79835	3372
Mizoram	18016	13617	4399	29714	23331	6383	47730	36948	10782
Nagaland	19970	18977	993	15608	15324	284	35578	34301	1277
Orissa	1446735	1264662	182073	383563	373340	10223	1830298	1638002	192296
Punjab	499251	444304	54947	572415	565917	6498	1071666	1010221	61445
Rajasthan	1216060	985177	230883	745405	730527	14878	1961465	1715704	245761
Sikkim	13700	11465	2235	5662	5644	18	19362	17109	2253

MISCELLANEOUS

State-wise Number of Establishments (Non-agricultural and Agricultural) (Final Results of Economic Census 2005)

No. 35.27 (Concld.)

State/Union Territory	Rural			Urban			Combined		
	Total establi-shments	Non-agricul-tural establi-shments	Agricu-ltural establi-shments	Total establi-shments	Non-agricul-tural establi-shments	Agricu-ltural establi-shments	Total establi-shments	Non-agricul-tural establi-shments	Agricu-ltural establi-shments
1	2	3	4	5	6	7	8	9	10
Tamilnadu	2727624	1687093	1040531	1705767	1652705	53062	4433391	3339798	1093593
Tripura	138860	129146	9714	50563	49807	756	189423	178953	10470
Uttar Pradesh	2204893	1973363	231530	1815717	1790097	25620	4020610	3763460	257150
Uttrakhand	198736	168735	30001	126421	124542	1879	325157	293277	31880
Jharkhand	295816	287613	8203	195556	190570	4986	491372	478183	13189
Chhatisgarh	437639	353607	84032	199666	196060	3606	637305	549667	87638
West Bengal	2772415	2559850	212565	1432325	1416745	15580	4204740	3976595	228145
A. & N. Islands	9141	9062	79	4347	4307	40	13488	13369	119
Chandigarh	7671	6910	761	57134	56476	658	64805	63386	1419
Dadra & Nagar Haveli	5440	5339	101	3090	3059	31	8530	8398	132
Delhi	26380	25803	577	731363	728650	2713	757743	754453	3290
Daman & Diu	6219	5832	387	3959	3758	201	10178	9590	588
Lakshadweep	1963	1630	333	1219	1102	117	3182	2732	450
Pondicherry	16811	13313	3498	32763	31924	839	49574	45237	4337
Total	25536066	19827067	5708999	16290923	15919939	370984	41826989	35747006	6079983

Source :— Central Statistical Organisation, Government of India.
(Economic Census 2005—All India Report)

MISCELLANEOUS

State-wise Number of Establishments and own Account Establishments (Final Results of Economic Census 2005)

No. 35.28

State/Union Territory	Rural			Urban			Combined		
	Total Establi-shments	Own Account Establi-shments	Establi-shments with hired workers	Total Establi-shments	Own Account Establi-shments	Establish-ments with hired workers	Total Establi-shments	Own Account Establi-shments	Establi-shments with hired workers
1	2	3	4	5	6	7	8	9	10
Andhra Pradesh	2847796	2058793	789003	1149186	585180	564006	3996982	2643973	1353009
Arunachal Pradesh	18799	9332	9467	9935	5070	4865	28734	14402	14332
Assam	681670	478710	202960	302023	159029	142994	983693	637739	345954
Bihar	835487	595651	239836	389165	225139	164026	1224652	820790	403862
Goa	36850	21163	15687	36665	17661	19004	73515	38824	34691
Gujarat	1362986	965857	397129	1063036	566735	496301	2426022	1532592	893430
Haryana	457950	339474	118476	375948	220617	155331	833898	560091	273807
Himachal Pradesh	215248	148647	66601	52525	32322	20203	267773	180969	86804
Jammu and Kashmir	183118	122181	60937	141790	85019	56771	324908	207200	117708
Karnataka	1590152	1107693	482459	948722	510179	438543	2538874	1617872	921002
Kerala	2101075	1599654	501421	702753	407861	294892	2803828	2007515	796313
Madhya Pradesh	918701	664863	253838	816561	503734	312827	1735262	1168597	566665
Maharashtra	2110191	1441708	668483	2115121	1077624	1037497	4225312	2519332	1705980
Manipur	57581	46198	11383	47151	37451	9700	104732	83649	21083
Meghalaya	55122	24094	31028	28085	12988	15097	83207	37082	46125
Mizoram	18016	10885	7131	29714	21135	8579	47730	32020	15710
Nagaland	19970	11333	8637	15608	7407	8201	35578	18740	16838
Orissa	1446735	1054577	392158	383563	235470	148093	1830298	1290047	540251
Punjab	499251	334874	164377	572415	305850	266565	1071666	640724	430942
Rajasthan	1216060	759310	456750	745405	412706	332699	1961465	1172016	789449
Sikkim	13700	8590	5110	5662	2667	2995	19362	11257	8105

MISCELLANEOUS

State-wise Number of Establishments and own Account Establishments (Final Results of Economic Census 2005)

No.35.28 (Concld.)

State/Union Territory	Rural			Urban			Combined		
	Total Establi-shments	Own Account Establi-shments	Establi-shments with hired workers	Total Establi-shments	Own Account Establi-shments	Establish-ments with hired workers	Total Establi-shments	Own Account Establi-shments	Establi-shments with hired workers
1	2	3	4	5	6	7	8	9	10
Tamilnadu	2727624	1908804	818820	1705767	835772	869995	4433391	2744576	1688815
Tripura	138860	106594	32266	50563	35438	15125	189423	142032	47391
Uttar Pradesh	2204893	1704263	500630	1815717	1140341	675376	4020610	2844604	1176006
West Bengal	2772415	2001329	771086	1432325	760407	671918	4204740	2761736	1443004
Uttrakhand	198736	146303	52433	126421	74426	51995	325157	220729	104428
Jharkhand	295816	144488	151328	195556	90349	105207	491372	234837	256535
Chattisgarh	437639	251479	186160	199666	103532	96134	637305	355011	282294
A. & N. Islands	9141	4452	4689	4347	1451	2896	13488	5903	7585
Chandigarh	7671	6114	1557	57134	39098	18036	64805	45212	19593
Dadra & Nagar Haveli	5440	2859	2581	3090	1144	1946	8530	4003	4527
Delhi	26380	15744	10636	731363	297922	433441	757743	313666	444077
Daman & Diu	6219	3084	3135	3959	2454	1505	10178	5538	4640
Lakshadweep	1963	848	1115	1219	457	762	3182	1305	1877
Pondicherry	16811	10239	6572	32763	15226	17537	49574	25465	24109
Total	25536066	18110187	7425879	16290923	8829861	7461062	41826989	26940048	14886941

Source :— Central Statistical Organisation, Government of India.
(Economic Census 2005—All India Report)

MISCELLANEOUS

State-wise Number of persons usually working in establishments (Final Results of Economic Census 2005)

No. 35.29

State/Union Territory	Rural			Urban			Combined		
	Total establi-shments	Persons usually working		Total establi-shments	Persons usually working		Total establi-shments	Persons usually working	
		Total	Hired		Total	Hired		Total	Hired
1	2	3	4	5	6	7	8	9	10
Andhra Pradesh	2847796	6842171	3408666	1149186	4359342	3118442	3996982	11201513	6527108
Arunachal Pradesh	18799	66205	49293	9935	44180	34287	28734	110385	83580
Assam	681670	1442854	647930	302023	765315	437118	983693	2208169	1085048
Bihar	835487	1404857	505805	389165	864699	446678	1224652	2269556	952483
Goa	36850	105095	66919	36665	123038	85941	73515	228133	152860
Gujarat	1362986	2880044	1095840	1063036	3219479	2040021	2426022	6099523	3135861
Haryana	457950	1111460	592181	375948	1133357	732926	833898	2244817	1325107
Himachal Pradesh	215248	457727	272044	52525	201752	151272	267773	659479	423316
Jammu and Kashmir	183118	367051	204123	141790	384481	244212	324908	751532	448335
Karnataka	1590152	3391123	1489237	948722	2954463	1945855	2538874	6345586	3435092
Kerala	2101075	3877364	1548182	702753	1855572	1156168	2803828	5732936	2704350
Madhya Pradesh	918701	1792130	645864	816561	2186436	1164468	1735262	3978566	1810332
Maharashtra	2110191	4424042	2082094	2115121	6884468	4618725	4225312	11308510	6700819
Manipur	57581	120355	38905	47151	115721	52948	104732	236076	91853
Meghalaya	55122	136245	88628	28085	106097	78353	83207	242342	166981
Mizoram	18016	33314	19475	29714	73392	44801	47730	106706	64276
Nagaland	19970	75570	48128	15608	99599	75002	35578	175169	123130
Orissa	1446735	2683629	972521	383563	1021945	625808	1830298	3705574	1598329
Punjab	499251	1068324	576268	572415	1633745	1053933	1071666	2702069	1630201
Rajasthan	1216060	2330930	1180510	745405	1970358	1215388	1961465	4301288	2395898
Sikkim	13700	41385	27048	5662	27104	21713	19362	68489	48761

MISCELLANEOUS

State-wise Number of persons usually working in establishments (Final Results of Economic Census 2005)

No.35.29 (Concld.)

State/Union Territory	Rural			Urban			Combined		
	Total establi-shments	Persons usually working		Total establi-shments	Persons usually working		Total establi-shments	Persons usually working	
		Total	Hired		Total	Hired		Total	Hired
1	2	3	4	5	6	7	8	9	10
Tamilnadu	2727624	5311084	2365468	1705767	4751886	3021840	4433391	10062970	5387308
Tripura	138860	259910	107910	50563	125798	73185	189423	385708	181095
Uttar Pradesh	2204893	4082391	1393504	1815717	4062698	1970344	4020610	8145089	3363848
West Bengal	2772415	5543240	2400467	1432325	4489010	2964582	4204740	10032250	5365049
Uttrakhand	198736	393801	191904	126421	344068	210565	325157	737869	402469
Jharkhand	295816	599954	370530	195556	552532	386702	491372	1152486	757232
Chattisgarh	437639	945854	470976	199666	569313	370762	637305	1515167	841738
A. & N. Islands	9141	29337	21133	4347	23877	20594	13488	53214	41727
Chandigarh	7671	12616	4050	57134	237956	180666	64805	250572	184716
Dadra & Nagar	5440	47803	43587	3090	19138	16558	8530	66941	60145
Haveli									
Delhi	26380	70063	42341	731363	3486324	2633734	757743	3556387	2676075
Daman & Diu	6219	51128	44911	3959	11292	6945	10178	62420	51856
Lakshadweep	1963	6731	5164	1219	5237	4458	3182	11968	9622
Pondicherry	16811	63564	48342	32763	131098	101516	49574	194662	149858
Total	25536066	52069351	23069948	16290923	48834770	31306510	41826989	100904121	54376458

Source :— Central Statistical Organisation, Government of India.

(Economic Census 2005—All India Report)

MISCELLANEOUS

State-wise establishment with selected characteristics
(Final results of Economic census 2005)

No.35.30

State/Union Territory	Rural			
	Seasonal	Without Premises	Without Power/Fuel	Under Private Ownership
1	2	3	4	5
Andhra Pradesh	340313	839242	2177160	2699152
Arunachal Pradesh	691	929	11048	14510
Assam	23166	183645	593960	626708
Bihar	38131	96832	667970	792753
Jharkhand	17465	42726	224693	269208
Goa	5472	11941	18620	35041
Gujarat	68184	281845	1003061	1305121
Haryana	25275	63413	321275	430424
Himachal Pradesh	8721	24319	119278	178804
Jammu and Kashmir	5788	9394	138312	155008
Karnataka	241912	204166	1257925	1432985
Kerala	82903	223783	1722167	2046685
Madhya Pradesh	59199	120358	765575	813122
Chhatisgarh	90028	140939	364617	372693
Maharashtra	193573	405421	1640791	1905809
Manipur	2390	14935	43007	54467
Meghalaya	2454	10194	35094	42135
Mizoram	266	1305	13794	12302
Nagaland	671	645	15651	16464
Orissa	187064	446484	1195359	1334027
Punjab	16282	51615	334844	461857

MISCELLANEOUS

State-wise establishment with selected characteristics
(Final results of Economic census 2005)

No.35.30 (Contd.)

State/Union Territory	Rural			
	Seasonal	Without Premises	Without Power/Fuel	Under Private Ownership
1	2	3	4	5
Rajasthan	85671	213115	876331	1090636
Sikkim	1459	1802	10341	11652
Tamilnadu	87533	310019	2207657	2565574
Tripura	2974	43355	109145	124616
Uttar Pradesh	130989	264017	1783763	2112531
Uttrakhand	12624	24049	145390	175942
West Bengal	151962	1004759	2294508	2625560
A. & N. Islands	707	1325	6206	7817
Chandigarh	26	3153	3985	7593
Delhi	459	6155	17566	25840
Dadra & Nagar Haveli	126	963	2437	4941
Daman & Diu	528	1440	1934	6030
Lakshadweep	162	541	1166	1588
Pondicherry	672	2332	12573	14650
Total	1885840	5051156	20137203	23774245

MISCELLANEOUS

State-wise establishment with selected characteristics
(Final results of Economic census 2005)

No.35.30 (Contd.)

State/Union Territory	Urban				Combined			
	Seasonal	Without Premises	Without Power/Fuel	Under Private Ownership	Seasonal	Without Premises	Without Power/Fuel	Under Private Ownership
1	6	7	8	9	10	11	12	13
Andhra Pradesh	31779	232378	752050	1113336	372092	1071620	2929210	3812488
Arunachal Pradesh	156	799	6869	9088	847	1728	17917	23598
Assam	3818	81022	251959	294047	26984	264667	845919	920755
Bihar	4912	31803	317296	378493	43043	128635	985266	1171246
Jharkhand	3668	21050	152380	190110	21133	63776	377073	459318
Goa	3464	9136	19596	35507	8936	21077	38216	70548
Gujarat	19265	261028	629028	1042525	87449	542873	1632089	2347646
Haryana	6164	40951	255083	367938	31439	104364	576358	798362
Himachal Pradesh	351	2370	33229	47559	9072	26689	152507	226363
Jammu and Kashmir	2939	5888	106057	135704	8727	15282	244369	290712
Karnataka	36514	101059	691513	903093	278426	305225	1949438	2336078
Kerala	23163	93384	504015	679411	106066	317167	2226182	2726096
Madhya Pradesh	20515	94864	636387	794848	79714	215222	1401962	1607970
Chhatisgarh	5099	38552	154396	191683	95127	179491	519013	564376
Maharashtra	46879	315742	1470722	2053182	240452	721163	3111513	3958991
Manipur	1125	9693	37154	46123	3515	24628	80161	100590
Meghalaya	778	4331	19035	25693	3232	14525	54129	67828
Mizoram	313	4051	23521	26258	579	5356	37315	38560
Nagaland	186	211	11942	14896	857	856	27593	31360
Orissa	7408	77156	297368	364831	194472	523640	1492727	1698858
Punjab	11583	62360	365902	560706	27865	113975	700746	1022563

MISCELLANEOUS

State-wise establishment with selected characteristics
(Final results of Economic census 2005)

No.35.30 (Concld.)

State/Union Territory	Urban				Combined			
	Seasonal	Without Premises	Without Power/Fuel	Under Private Ownership	Seasonal	Without Premises	Without Power/Fuel	Under Private Ownership
1	6	7	8	9	10	11	12	13
Rajasthan	18004	74258	513189	726224	103675	287373	1389520	1816860
Sikkim	37	533	3838	5261	1496	2335	14179	16913
Tamilnadu	15679	179044	1210994	1666174	103212	489063	3418651	4231748
Tripura	432	11019	41865	48103	3406	54374	151010	172719
Uttar Pradesh	35312	201897	1446516	1788462	166301	465914	3230279	3900993
Uttrakhand	3221	12912	91835	122038	15845	36961	237225	297980
West Bengal	16500	381449	1089027	1386979	168462	1386208	3383535	4012539
A. & N. Islands	160	210	2418	4011	867	1535	8624	11828
Chandigarh	1649	25998	31446	55089	1675	29151	35431	62682
Delhi	8107	109165	415174	719945	8566	115320	432740	745785
Dadra & Nagar Haveli	53	552	1175	2984	179	1515	3612	7925
Daman & Diu	474	895	2156	3771	1002	2335	4090	9801
Lakshadweep	38	173	819	937	200	714	1985	2525
Pondicherry	863	3961	21452	30783	1535	6293	34025	45433
Total	330608	2489894	11607406	15835792	2216448	7541050	31744609	39610037

Source :— Central Statistical Organisation, Government of India.
(Economic Census 2005—All India Report)

MISCELLANEOUS

Comparative Statistics of Haryana and India

No. 35.31

Item	Unit	Ref. Year	Magnitude	
			Haryana	India
1	2	3	4	5
1. Area and Population—				
(a) Geographical area	000 sq.km.	2011 Census	44	3,287
(b) Total Population	Lakhs	2011Census	254	12,102
(c) Density of Population	Per Sq.Km.	2011 Census	573	382
(d) Sex Ratio	Females/000Males	2011 Census	877	940
2. Per Capita Income—				
At Current Prices	Rs.	2010-11	94,660	53,331
At constant (2004-05) Prices	Rs.	2010-11	59,221	35,993
3. Agriculture—				
(a) Total Cropped Area	000 Hect.	2008-09	65,00	1,95,104
Net area sown	000 Hect.	2008-09	35,76	1,41,364
(b) Land Utilisation				
(i). Forests	Percentage to total area	2008-09	0.89	22.78
(ii). Area not available for cultivation	,,	2008-09	13.11	14.17
(iii). Other Uncultivated Land	,,	2008-09	1.67	8.67
(iv). Fallow Lands	,,	2008-09	2.52	8.13
(v). Net Area sown	,,	2008-09	81.81	46.25
(c) Irrigated area				
(i). Gross irrigated area	000 Hect.	2008-09	55,44	88,419
(ii). Percentage of gross irrigated area to total cropped area	Percent	2008-09	85,29	45,32
(iii). Net area irrigated	000 Hect.	2008-09	28.77	63,196
(iv). Percentage of net irrigated area to net area sown	Percent	2008-09	80.45	44.70
(d) Area under Wheat	000 Hect.	2009-10	24,88	28,457
(e) Production of Wheat	000 M.T.	2009-10	10,488	80,804
(f) Yield rate of Wheat	Kg./Hect.	2009-10	4,215	2,839
(g) Livestock population	Lakh Nos.	2007 Census	91	52.97

P—Provisional Estimates. Q—Quick Estimates

MISCELLANEOUS

Comparative Statistics of Haryana and India

No.35.31 (Concld.)

Item	Unit	Ref. Year	Magnitude	
			Haryana	India
1	2	3	4	5
4. Education—				
(a) Literacy rate	Percentage	2011 Census	76.4	74.4
(b) No. of Schools and Colleges for General Education				
(i). Primary/Pre-Primary	000Nos.	2009-10	7	8,23
(ii). Middle	000Nos.	2009-10	3	3,00
(iii). High & Sr. Secondary	000Nos.	2009-10	6	1,65
(iv). Colleges (Art, Science and Commerce)	Nos.	2009-10	168	11,458
(c) Enrolment				
(i). Primary (I—V)	000Nos.	2009-10	21,97	13,35,26
(ii). Middle (VI—VIII)	000Nos.	2009-10	12,44	5,43,60
(iii). High & Sr. Secondary	000Nos.	2009-10	9,68	3,94,43
(iv). Colleges (General Higher Education)	000Nos.	2009-10	3,53	1,55,53
5. Banking —				
(a) Scheduled Commercial Bank Office	Nos.	March,2011	262.3	89,110
(b) Deposits	Crores Rs.	March,2011	1,297.21	54,26,510
(c) Credits	Crores Rs.	March,2011	92,773	40,76,868
6. Power—				
(a) Electricity Generated**	M.K.W.H.	2008-09	17,531	7,41,167
(b) Total Consumption	M.K.W.H.	2008-09	19,291	5,27,564
(c) No. of villages electrified	000 Nos.	31-3-09	7	496
(d) Annual per Capita Consumption of Electricity (utilities only)	K.W.H.	2008-09	784	457

** Including share from jointly owned projects.

SECTION XXXVI
SELECTED INDICATORS

SELECTED INDICATORS

Decennial Population Growth Rate

No. 36.1

District	1991-2001 Census			2001-2011 Census		
	Total	Urban	Rural	Total	Urban	Rural
1	2	3	4	5	6	7
Ambala	25.78	24.92	28.48	12.06	41.32	(-)3.82
Panchkula	50.91	87.43	24.88	19.32	47.15	(-)2.99
Yamunanagar	29.19	41.92	19.02	16.56	20.30	14.30
Kurukshetra	23.32	39.82	25.04	16.81	29.43	12.35
Kaithal	21.02	52.09	8.94	13.39	28.45	9.77
Karnal	23.06	29.92	19.72	18.22	34.98	12.17
Panipat	38.58	87.06	23.06	24.33	41.03	12.95
Sonipat	22.39	52.66	12.15	15.71	40.55	7.37
Rohtak	21.00	30.00	13.41	12.61	34.96	0.55
Jhajjar	23.06	96.20	12.73	8.73	24.54	4.23
Faridabad	48.56	70.22	28.10	31.75	34.53	22.00
Palwal	*	*	*	25.49	48.18	20.11
Gurgaon	44.87	58.57	41.37	73.93	236.45	(-)15.82
Mewat	*	*	*	37.94	109.13	32.16
Rewari	25.34	43.04	19.14	17.09	69.94	5.65
Mahendragarh	19.16	29.53	17.69	13.43	21.29	12.21
Bhiwani	22.49	37.56	22.42	14.32	19.30	13.16
Jind	21.36	45.93	18.89	11.95	25.81	8.42
Hisar	27.11	38.91	23.82	13.38	38.91	4.46
Fatehabad	24.76	38.07	24.06	16.79	26.16	14.79
Sirsa	23.59	53.48	15.56	15.98	18.40	9.21
Haryana State	28.43	50.82	21.12	19.90	44.25	10.00

*Districts were not in existence.

Source :— Census Department, Haryana.

SELECTED INDICATORS

Density of Population per Sq. Km.

No. 36.2

District	1991 Census			2001 Census		
	Total	Urban	Rural	Total	Urban	Rural
1	2	3	4	5	6	7
Ambala	512	4,134	346	644	5,165	437
Panchkula	346	2,414	234	522	4,525	305
Yamunanagar	456	3,248	315	589	4,610	385
Kurukshetra	437	2,519	351	540	3,521	415
Kaithal	337	1,422	296	408	2,162	342
Karnal	411	4,327	315	506	5,622	381
Panipat	551	3,939	402	763	7,369	474
Sonipat	493	3,238	406	603	4,943	466
Rohtak	445	6,563	307	539	8,532	358
Jhajjar	390	1,824	346	480	4,154	383
Faridabad	687	3,230	394	1,020	5,498	505
Gurgaon	414	2,168	344	612	3,438	495
Rewari	386	3,021	332	480	4,322	403
Mahendragarh	367	2,823	327	428	3,657	376
Bhiwani	243	3,821	205	298	5,256	255
Jind	363	5,083	305	440	7,417	355
Hisar	304	4,540	235	386	6,307	291
Fatehabad	255	3,485	217	318	4,812	265
Sirsa	211	1,868	171	261	2,868	197
Haryana State	372	4,194	287	478	4,776	350

Source :— Census Department, Haryana.

SELECTED INDICATORS

Working Force** as Percentage to Total Population

No. 36.3 (Percentage)

District	1991 Census			2001 Census		
	Total	Urban	Rural	Total	Urban	Rural
1	2	3	4	5	6	7
Ambala	27.95	26.77	28.60	31.99	32.64	31.64
Panchkula	31.42	31.91	31.15	38.13	33.58	41.79
Yamunanagar	27.87	27.57	28.02	32.31	29.51	34.00
Kurukshetra	28.73	27.30	29.18	37.36	30.00	39.96
Kaithal	31.11	27.95	31.66	39.32	30.01	41.56
Karnal	29.42	28.50	29.73	35.74	31.46	37.29
Panipat	30.17	30.25	30.14	39.57	36.13	41.91
Sonipat	32.09	27.15	33.30	40.89	29.84	44.59
Rohtak	30.27	27.67	31.50	39.47	29.91	44.63
Jhajjar	30.88	26.68	31.57	44.17	33.10	47.32
Faridabad	30.34	29.97	30.68	35.80	31.00	41.83
Gurgaon	32.06	28.05	33.08	37.92	32.14	39.58
Rewari	27.79	27.99	27.75	43.59	30.14	46.50
Mahendragarh	31.01	26.33	31.67	43.31	31.21	45.19
Bhiwani	32.47	26.52	33.71	42.76	30.39	45.65
Jind	32.42	26.87	33.57	43.87	30.46	47.28
Hisar	33.22	29.09	34.51	43.30	32.66	47.02
Fatehabad	32.32	28.06	33.13	45.03	31.09	48.01
Sirsa	34.45	28.61	36.02	42.59	32.06	46.34
Haryana State	31.00	28.32	31.87	39.62	31.49	42.93

Source :— Census Department, Haryana.

**Main and Marginal workers.

SELECTED INDICATORS

Percentage of Cultivators, Agricultural Labourers, Agricultural Workers and Non-Agricultural Workers to Total Working Force

No. 36.4 (Percentage)

District	Cultivators		Agricultural Labourers		Agricultural Workers		Non-Agricultural Workers	
	1991	2001	1991	2001	1991	2001	1991	2001
1	2	3	4	5	6	7	8	9
Ambala	21.43	16.34	19.21	13.03	40.64	29.36	59.36	70.64
Panchkula	20.75	16.88	8.66	6.08	29.41	22.97	70.59	77.03
Yamunanagar	25.33	17.44	23.64	16.19	48.97	33.63	51.03	66.37
Kurukshetra	31.82	23.70	26.97	22.73	58.79	46.43	41.21	53.57
Kaithal	43.93	40.28	23.02	22.57	66.94	62.84	33.06	37.16
Karnal	30.84	26.57	28.24	23.70	59.08	50.27	40.92	49.73
Panipat	28.24	23.38	18.27	14.38	46.51	37.76	53.49	62.24
Sonipat	34.65	36.26	17.54	16.71	52.19	52.97	47.81	47.03
Rohtak	35.41	38.62	14.99	12.25	50.40	50.87	49.60	49.13
Jhajjar	42.14	45.63	12.97	11.54	55.12	57.17	44.88	42.83
Faridabad	24.91	23.72	11.00	10.46	35.91	34.18	64.09	65.82
Gurgaon	34.76	31.09	11.88	9.20	46.64	40.29	53.36	59.71
Rewari	36.57	44.43	10.73	13.32	47.30	57.75	52.70	42.25
Mahendragarh	40.08	54.71	8.45	11.08	48.53	65.80	51.47	34.20
Bhiwani	47.01	52.40	11.09	11.50	58.10	63.90	41.90	36.10
Jind	45.06	50.02	18.15	16.43	63.21	66.45	36.79	33.55
Hisar	43.87	43.53	18.76	15.15	62.62	58.67	37.38	41.33
Fatehabad	42.63	44.46	26.70	22.85	69.33	67.31	30.67	32.69
Sirsa	38.16	37.43	24.77	23.84	62.93	61.26	37.07	38.74
Haryana State	35.85	36.03	17.57	15.26	53.42	51.29	46.58	48.71

Source :— Census Department, Haryana.

Note : — 1.Total working force includes Main and Marginal Workers.

2. Agricultural Workers include Cultivators and Agricultural Labourers.

SELECTED INDICATORS

Position of Weaker Sections in Haryana

No. 36.5

District	Scheduled Castes as percentage to total Population		Agricultural Labourers as percentage to total Agricultural Workers	
	1991	2001	1991	2001
1	2	3	4	5
Ambala	25.18	25.09	47.27	44.36
Panchkula	17.52	15.51	29.45	26.51
Yamunanagar	24.96	24.53	48.28	48.13
Kurukshetra	19.77	20.52	45.88	48.96
Kaithal	21.44	21.55	34.39	35.91
Karnal	20.64	20.99	47.80	47.14
Panipat	16.45	15.79	39.29	38.08
Sonipat	18.17	18.09	33.61	31.54
Rohtak	18.75	19.10	29.74	24.08
Jhajjar	17.77	17.79	23.54	20.18
Faridabad	16.06	14.16	30.64	30.60
Gurgaon	13.59	11.32	25.48	22.83
Rewari	19.30	18.87	22.69	23.07
Mahendragarh	15.46	16.32	17.42	16.85
Bhiwani	18.97	19.61	19.09	18.00
Jind	19.56	19.82	28.72	24.72
Hisar	21.36	21.99	29.95	25.81
Fatehabad	26.70	27.43	38.51	33.95
Sirsa	26.65	26.65	39.36	38.91
Haryana State	19.75	19.35	32.89	29.76

Source :— Census Department, Haryana.

SELECTED INDICATORS

Number of Workers per lakh of population employed in Registered Factories

No. 36.6

Year/District	Number of workers per lakh of population
1	2
1966	799
1967	814
1970	900
1975	976
1980	1,369
1985	1,545
1990	1,667
1995	2,392
2000	2,493
2005	2,717
2009	3,506
2010	3,086
2011(P)	3,133
Ambala	1,344
Panchkula	2,230
Yamunanagar	3,406
Kurukshetra	410
Kaithal	356
Karnal	1,958
Panipat	4,242
Sonipat	2,808
Rohtak	1,679
Jhajjar	2,728
Faridabad	1,157
Palwal	434
Gurgaon	1,689
Mewat	270
Rewari	2,958
Mahendragarh	461
Bhiwani	873
Jind	987
Hisar	794
Fatehabad	422
Sirsa	588

Source :— Labour Commissioner, Haryana.

*Based on estimated population of census 2011.

P—Provisional.

SELECTED INDICATORS

Percentage of Area Sown more than once to Net Area Sown

No. 36.7

Year/District	Percentage of area sown more than once to net area sown
1	2
1966-67	34.4
1970-71	39.0
1975-76	50.4
1980-81	51.6
1985-86	55.0
1990-91	65.6
1995-96	66.6
2000-01	73.4
2005-06	82.5
2009-10	78.9
2010-11(P)	84.9
Ambala	94.3
Panchkula	58.3
Yamunanagar	70.4
Kurukshetra	79.4
Kaithal	91.5
Karnal	95.0
Panipat	98.9
Sonipat	113.8
Rohtak	64.3
Jhajjar	43.7
Faridabad	91.4
Palwal	79.4
Gurgaon	39.0
Mewat	63.2
Rewari	56.3
Mahendragarh	92.5
Bhiwani	102.1
Jind	98.7
Hisar	93.1
Fatehabad	89.7
Sirsa	81.3

P—Provisional

Source :— Director of Land Records, Haryana.

SELECTED INDICATORS

Percentage of Gross Area Irrigated to Gross Area Sown

No. 36.8

Year/District	Percentage of gross area irrigated to gross area sown
1	2
1966-67	37.7
1970-71	45.0
1975-76	50.1
1980-81	60.6
1985-86	65.7
1990-91	71.6
1995-96	78.2
2000-01	85.4
2004-05	84.6
2005-06	83.8
2009-10	87.3
2010-11(P)	85.2
Ambala	90.8
Panchkula	63.2
Yamunanagar	94.8
Kurukshetra	100.0
Kaithal	99.7
Karnal	100.0
Panipat	99.5
Sonipat	97.7
Rohtak	86.5
Jhajjar	82.1
Faridabad	97.0
Palwal	92.7
Gurgaon	78.1
Mewat	53.2
Rewari	75.1
Mahendragarh	46.6
Bhiwani	53.5
Jind	95.3
Hisar	85.5
Fatehabad	97.9
Sirsa	94.3

P—Provisional

Source :— Director of Land Records, Haryana.

SELECTED INDICATORS

Percentage of Gross Area Sown Under Foodgrain Crops to Total Cropped Area

No. 36.9

District	1970-71	1975-76	1980-81	1985-86	1990-91	1995-96	2000-01	2005-06	2009-10	2010-11
1	2	3	4	5	6	7	8	9	10	11
Ambala	75.11	72.22	73.09	70.18	77.58	74.59	57.92	78.15	83.82	83.54
Panchkula	*	*	*	*	*	77.65	84.10	76.60	84.10	89.21
Yamunanagar	*	*	*	*	61.54	59.74	64.45	67.12	75.88	76.01
Kurukshetra	*	80.97	83.51	84.02	82.94	79.66	84.73	81.73	8240	86.64
Kaithal	*	*	*	*	83.91	85.57	89.26	88.89	89.87	89.79
Karnal	80.15	77.67	80.89	83.24	85.91	87.73	87.15	87.46	88.87	88.59
Panipat	*	*	*	*	81.18	82.39	82.50	84.13	87.25	86.18
Sonipat	*	77.44	78.56	78.15	79.38	82.28	84.63	81.48	87.64	85.65
Rohtak	82.00	82.37	78.32	75.37	68.68	70.45	77.49	70.54	84.46	84.35
Jhajjar	*	*	*	*	*	*	81.65	67.83	79.57	83.87
Faridabad	*	*	81.23	75.74	72.72	77.70	77.25	71.37	73.68	72.68
Palwal	*	*	*	*	*	*	*	*	76.63	78.28
Gurgaon	82.79	84.19	81.36	75.74	67.86	70.51	78.27	70.41	80.00	81.49
Mewat	*	*	*	*	*	*	*	65.05	68.44	69.48
Rewari	*	*	*	*	61.81	53.15	61.64	51.71	58.39	63.15
Mahendragarh	84.84	86.24	80.86	77.83	69.09	53.37	58.69	52.93	55.30	60.75
Bhiwani	*	85.51	73.56	78.04	75.40	67.55	66.08	56.83	60.03	62.66
Jind	79.94	77.77	74.85	76.54	69.26	69.09	78.27	74.64	79.36	79.22
Hisar	71.10	65.09	54.61	54.70	54.83	55.82	56.45	52.37	56.50	56.79
Fatehabad	*	*	*	*	*	*	61.89	63.29	67.54	67.74
Sirsa	*	64.45	57.46	54.93	52.61	46.88	48.61	45.27	52.77	52.63
Haryana State	78.03	77.26	77.55	72.19	68.92	67.30	71.03	66.24	71.51	72.26

Source :— Director of Land Records, Haryana.

P— Provisional

*Districts were not in existence.

SELECTED INDICATORS

Percentage of Gross Area Sown Under Commercial Crops to Total Cropped Area

No. 36.10

District	1970-71	1980-81	1985-86	1990-91	1995-96	2000-01	2005-06	2009-10	2010-11
1	2	3	4	5	6	7	8	9	10
Ambala	11.58	13.38	14.07	7.39	10.89	9.25	10.28	5.60	5.68
Panchkula	*	*	*	*	7.22	6.67	9.57	8.21	4.74
Yamunanagar	*	*	*	25.38	26.23	23.87	21.46	13.38	13.38
Kurukshetra	*	6.09	5.55	5.68	9.94	6.34	7.56	7.14	4.72
Kaithal	*	*	*	5.14	4.76	2.15	1.90	1.87	1.87
Karnal	8.37	5.32	4.43	3.45	3.28	3.01	3.32	2.44	3.49
Panipat	*	*	*	5.01	4.40	3.42	4.51	2.80	3.87
Sonipat	*	9.35	9.35	7.65	8.08	4.77	7.32	2.36	2.92
Rohtak	9.52	9.09	14.33	21.47	23.88	17.30	24.22	11.96	12.00
Jhajjar	*	*	*	*	*	11.87	25.83	15.09	12.54
Faridabad	*	6.31	9.11	11.07	7.96	4.57	4.89	2.35	2.84
Palwal	*	*	*	*	*	*	*	3.00	3.07
Gurgaon	7.21	7.10	12.11	21.06	21.25	11.20	20.08	12.48	11.05
Mewat	*	*	*	*	*	*	19.09	16.59	13.87
Rewari	*	*	*	26.86	39.92	29.84	42.18	34.38	32.13
Mahendragarh	2.71	6.38	11.40	21.07	41.50	29.89	40.69	35.56	32.10
Bhiwani	*	12.35	8.73	13.61	25.30	2.31	30.85	24.57	23.59
Jind	9.88	10.65	12.86	16.14	21.51	10.97	14.89	11.24	11.52
Hisar	14.66	29.90	30.97	33.20	35.93	3.27	35.40	31.24	30.82
Fatehabad	*	*	*	*	*	3.00	27.09	23.01	22.52
Sirsa	*	27.63	30.26	35.86	44.14	3.81	38.71	34.55	32.60
Haryana State	10.15	13.96	15.08	19.15	23.62	18.31	22.36	17.58	17.02

Source :—Director of Land Records, Haryana.

P—Provisional

*Districts were not in existence.

Note :— Commercial Crops include oil-seeds, cotton, sugarcane, tobacco, chillies and other condiments and spices.

SELECTED INDICATORS

Percentage of Net Area Irrigated to Net Area Sown

No. 36.11

District	1966-67	1970-71	1975-76	1980-81	1985-86	1990-91	1995-96	2000-01	2005-06	2009-10	2010-11
1	2	3	4	5	6	7	8	9	10	11	12
Ambala	13.4	21.1	30.6	40.6	46.6	56.8	76.1	90.4	89.6	85.6	88.9
Panchkula	*	*	*	*	*	*	40.5	45.5	20.8	66.7	46.2
Yamunanagar	*	*	*	*	*	72.6	79.8	87.2	88.7	92.0	92.0
Kurukshetra	*	*	71.4	76.2	94.3	95.9	99.3	99.3	100.7	100.7	100.0
Kaithal	*	*	*	*	*	98.4	98.5	99.5	99.0	99.5	99.5
Karnal	45.2	70.4	75.0	89.5	91.6	98.6	100.0	98.9	99.5	100.0	99.9
Panipat	*	*	*	*	*	97.3	98.9	98.9	100.0	100.0	100.0
Sonipat	*	*	69.4	73.0	77.2	99.1	98.8	100.0	97.3	99.3	100.0
Rohtak	42.9	43.9	51.7	59.8	59.1	69.1	68.7	89.4	93.0	80.0	79.8
Jhajjar	*	*	*	*	*	*	*	82.2	65.2	74.2	74.0
Faridabad	*	*	*	47.9	55.2	50.2	74.2	76.3	84.8	97.3	96.2
Palwal	*	*	*	*	*	*	*	*	*	90.4	98.4
Gurgaon	26.9	32.2	31.7	38.3	39.2	51.8	32.3	42.6	76.5	84.5	71.1
Mewat	*	*	*	*	*	*	*	*	59.6	62.6	28.6
Rewari	*	*	*	*	*	72.3	72.6	82.9	87.9	86.5	76.7
Mahendragarh	10.5	11.4	16.9	31.4	26.5	43.9	65.4	78.4	22.4	83.4	33.7
Bhiwani	*	*	21.3	31.7	31.6	39.8	55.0	55.0	71.1	54.5	54.4
Jind	42.4	46.1	59.2	66.8	78.9	95.5	88.0	94.4	94.9	97.1	90.4
Hisar	45.6	43.6	67.1	65.0	69.8	80.3	77.2	86.9	72.5	80.4	81.7
Fatehabad	*	*	*	*	*	*	*	96.3	94.2	99.1	99.6
Sirsa	*	*	41.7	72.6	62.9	71.4	82.3	90.2	86.0	93.9	89.7
Haryana State	37.3	43.0	48.4	59.2	62.2	72.7	77.0	83.9	82.3	86.4	82.1

Source :— Director of Land Records, Haryana.

P— Provisional

*Districts were not in existence.

SELECTED INDICATORS

Gross Value from Agriculture per hectare at Current Prices

No. 36.12 (In `)

District	1970-71	1975-76	1980-81	1985-86	1990-91
1	2	3	4	5	6
Ambala	1,629	3,125	5,641	9,155	15,303
Panchkula	*	*	*	*	*
Yamunanagar	*	*	*	*	19,799
Kurukshetra	*	3,966	7,620	11,054	20,917
Kaithal	*	*	*	*	16,451
Karnal	2,260	3,688	7,032	11,763	23,768
Panipat	*	*	*	*	16,191
Sonipat	*	2,930	5,671	8,289	16,050
Rohtak	1,698	2,041	3,968	5,317	11,585
Jhajjar	*	*	*	*	*
Faridabad	*	*	4,323	6,382	12,289
Palwal	*	*	*	*	*
Gurgaon	1,114	1,947	4,141	5,510	11,297
Mewat	*	*	*	*	*
Rewari	*	*	*	*	13,121
Mahendragarh	745	1,510	2,841	4,489	11,024
Bhiwani	*	1,394	2,783	4,421	9,781
Jind	1,419	2,293	4,956	8,567	15,506
Hisar	1,306	2,318	4,476	7,196	16,199
Fatehabad	*	*	*	*	*
Sirsa	*	1,954	3,722	6,035	13,866
Haryana State	1,491	2,389	4,696	7,327	14,574

SELECTED INDICATORS

Gross Value from Agriculture per hectare at Current Prices

No. 36.12 (Concld.) (In `)

District	1995-96	2000-01	2005-06	2007-08 (P)	2008-09 (P)
1	7	8	9	10	11
Ambala	27,953	43,903	59,597	88,571	93,581
Panchkula	15,875	28,315	66,046	80,667	89,973
Yamunanagar	34,449	49,922	67,493	100,981	114,343
Kurukshetra	38,482	56,248	71,887	99,926	102,411
Kaithal	33,430	50,537	75,685	96,651	105,772
Karnal	34,951	64,805	88,003	136,073	144,778
Panipat	33,571	61,861	81,319	118,729	147,102
Sonipat	28,977	42,766	76,851	116,203	117,911
Rohtak	17,405	32,709	41,181	58,292	71,397
Jhajjar	*	29,608	35,364	50,748	58,946
Faridabad	22,562	40,613	55,886	90,414	126,166
Palwal	*	*	*	*	94,447
Gurgaon	19,254	31,787	37,929	87,484	97,898
Mewat	*	*	39,529	61,455	72,071
Rewari	18,868	31,075	36,589	51,521	62,363
Mahendragarh	18,742	27,063	33,147	45,350	56,437
Bhiwani	17,244	24,246	34,480	50,540	60,874
Jind	23,589	43,415	62,393	83,600	115,548
Hisar	27,186	43,260	45,043	73,764	92,785
Fatehabad	*	50,672	58,294	96,350	111,151
Sirsa	29,248	42,290	50,660	77,967	91,110
Haryana State	25,718	41,323	53,998	80,924	93,906

Source :— Department of Economic and Statistical Analysis, Haryana.

*Districts were not in existence.

P— Provisional

SELECTED INDICATORS

Gross Value of Agricultural Output Per Capita (Rural) at current prices

No. 36.13 (In `)

District	1970-71	1975-76	1980-81	1985-86	1990-91	1995-96	2000-01	2005-06	2007-08 (P)	2008-09 (P)
1	2	3	4	5	6	7	8	9	10	11
Ambala	527	933	1,485	2,024	3,104	5,629	8,430	11,076	15,533	16,126
Panchkula	*	*	*	*	*	2,824	3,650	5,485	6,389	6,938
Yamunanagar	*	*	*	*	4,578	8,075	10,685	12,529	18,652	20,238
Kurukshetra	*	1,588	2,543	3,434	5,960	10,450	13,923	16,094	21,201	21,597
Kaithal	*	*	*	*	5,053	9,558	13,152	18,331	22,702	24,244
Karnal	884	1,231	2,332	3,522	5,734	8,278	13,198	17,222	25,189	25,257
Panipat	*	*	*	*	4,133	6,547	10,129	11,690	17,322	20,819
Sonipat	*	775	1,247	1,793	2,949	5,809	7,895	10,800	16,404	16,534
Rohtak	563	691	1,165	1,406	3,053	4,474	7,611	8,754	12,299	14,355
Jhajjar	*	*	*	*	*	*	6,301	7,531	12,216	15,839
Faridabad	*	*	1,219	1,562	2,540	4,564	6,783	7,545	11,500	13,935
Palwal	*	*	*	*	*	*	*	*	*	12,232
Gurgaon	383	565	987	1,317	2,239	3,449	4,713	5,995	11,306	12,251
Mewat	*	*	*	*	*	*	*	5,557	7,763	9,019
Rewari	*	*	*	*	3,180	4,344	6,135	6,585	9,143	10,840
Mahendragarh	351	516	889	1,227	2,879	4,568	5,932	6,459	8,748	10,746
Bhiwani	*	895	1,465	1,951	4,117	5,965	8,470	10,756	15,239	17,654
Jind	625	915	1,679	2,332	4,180	6,657	11,534	14,032	18,198	25,341
Hisar	861	1,112	2,057	2,941	6,134	8,890	11,170	11,288	19,349	23,884
Fatehabad	*	*	*	*	*	*	16,814	18,017	28,752	32,452
Sirsa	*	1,534	2,631	3,695	7,261	15,343	19,218	22,146	33,462	38,390
Haryana State	643	950	1,675	2,300	4,199	7,056	9,838	11,707	17,146	19,540

Source :— Department of Economic and Statistical Analysis, Haryana.

*Districts were not in existence.

P—Provisional

SELECTED INDICATORS

Foodgrains as Percentage of Gross Value of Agricultural Output—At current prices

No. 36.14 (Percentage)

District	1970-71	1975-76	1980-81	1985-86	1990-91	1995-96	2000-01	2005-06	2007-08(P)	2008-09(P)
1	2	3	4	5	6	7	8	9	10	11
Ambala	57.65	50.36	50.09	46.60	64.83	62.71	67.65	59.31	63.70	64.70
Panchkula	*	*	*	*	*	62.69	54.76	32.70	41.07	44.29
Yamunanagar	*	*	*	*	42.18	42.97	47.43	29.60	49.50	52.10
Kurukshetra	*	69.19	30.07	22.80	68.84	72.57	76.71	68.73	71.13	71.43
Kaithal	*	*	*	*	77.20	79.77	83.12	85.47	82.51	81.88
Karnal	74.00	62.98	33.54	22.53	78.36	78.48	78.07	77.56	80.59	75.88
Panipat	*	*	*	*	68.90	75.00	73.82	68.34	67.99	76.59
Sonipat	*	52.19	48.39	40.56	57.51	67.15	63.52	63.17	69.33	68.00
Rohtak	64.01	53.99	49.78	41.57	46.79	50.93	57.58	52.85	58.95	66.68
Jhajjar	*	*	*	*	*	*	66.87	55.66	61.19	62.62
Faridabad	*	*	40.95	36.13	49.81	61.48	62.21	56.29	60.24	45.77
Palwal	*	*	*	*	*	*	*	*	*	70.63
Gurgaon	71.02	65.13	45.41	39.87	44.28	50.50	56.20	43.33	36.58	36.09
Mewat	*	*	*	*	*	*	*	48.66	52.43	47.39
Rewari	*	*	*	*	46.09	35.40	45.72	38.08	42.34	41.79
Mahendragarh	66.97	72.04	38.12	40.67	43.75	35.00	41.60	38.24	43.87	45.15
Bhiwani	*	67.96	47.88	43.99	52.47	46.93	48.34	37.16	44.25	50.33
Jind	63.29	62.82	41.39	35.29	56.08	62.16	73.33	68.94	64.90	74.49
Hisar	52.72	48.89	60.70	50.87	41.01	44.61	50.74	49.31	49.50	54.10
Fatehabad	*	*	*	*	*	*	57.61	57.76	60.62	60.25
Sirsa	*	49.45	48.01	71.56	40.66	36.57	46.57	40.46	45.60	49.17
Haryana State	63.79	59.17	44.33	37.66	53.60	55.20	61.38	56.95	59.72	61.60

Source :— Department of Economic and Statistical Analysis, Haryana.

*Districts were not in existence.

P—Provisional

SELECTED INDICATORS

Non-Foodgrains as Percentage of Gross Value of Agricultural Output At current prices

No. 36.15 (Percentage)

District	1970-71	1975-76	1980-81	1985-86	1990-91	1995-96	2000-01	2005-06	2007-08 (P)	2008-09 (P)
1	2	3	4	5	6	7	8	9	10	11
Ambala	42.35	49.64	49.91	53.40	35.17	37.29	32.35	40.69	36.30	35.30
Panchkula	*	*	*	*	*	37.31	45.24	67.30	58.93	55.71
Yamunanagar	*	*	*	*	57.82	57.03	52.57	70.40	50.50	47.90
Kurukshetra	*	30.81	69.93	77.20	31.16	27.43	23.29	31.27	28.87	28.57
Kaithal	*	*	*	*	22.80	20.23	16.88	14.53	17.49	18.12
Karnal	26.00	37.02	66.46	77.47	21.64	21.52	21.93	22.44	19.41	24.12
Panipat	*	*	*	*	31.10	25.00	26.18	31.66	32.01	23.41
Sonipat	*	47.81	51.61	58.44	42.49	32.85	36.48	36.83	30.67	32.00
Rohtak	35.99	46.01	50.22	58.43	53.21	49.07	42.42	47.15	41.05	33.32
Jhajjar	*	*	*	*	*	*	33.13	44.34	38.81	37.38
Faridabad	*	*	59.05	63.87	50.19	38.52	37.79	43.71	39.76	54.23
Palwal	*	*	*	*	*	*	*	*	*	29.37
Gurgaon	28.98	34.87	54.59	60.13	55.72	49.50	43.80	56.67	63.42	63.91
Mewat	*	*	*	*	*	*	*	51.34	47.57	52.61
Rewari	*	*	*	*	53.91	64.60	54.28	61.92	57.66	58.21
Mahendragarh	33.03	27.96	61.88	59.33	56.25	65.00	58.40	61.76	56.13	54.85
Bhiwani	*	32.04	52.12	56.01	47.53	53.07	51.66	62.84	55.75	49.67
Jind	36.71	37.18	58.61	64.71	43.92	37.84	26.67	31.06	35.10	25.51
Hisar	47.28	51.11	39.30	49.13	58.99	55.39	49.26	50.69	50.50	45.90
Fatehabad	*	*	*	*	*	*	42.39	42.24	39.38	39.75
Sirsa	*	50.55	51.99	28.44	59.34	63.43	53.43	59.54	54.40	50.83
Haryana State	36.21	40.83	55.67	62.34	46.40	44.80	38.62	43.05	40.28	38.40

Source :— Department of Economic and Statistical Analysis, Haryana.

*Districts were not in existence.

P—Provisional

SELECTED INDICATORS

Fertilizer Consumption in terms of Nutrients

No. 36.16 (In Tonnes)

District	1966-67	1970-71	1975-76	1980-81	1985-86	1990-91
1	2	3	4	5	6	7
Ambala	1,938	9,780	12,053	29,735	39,479	28,533
Panchkula	*	*	*	*	*	*
Yamunanagar	*	*	*	*	*	26,275
Kurukshetra	*	*	22,821	49,864	72,368	48,299
Kaithal	*	*	*	*	*	55,976
Karnal	4,484	31,410	17,867	51,118	66,849	50,172
Panipat	*	*	*	*	*	44,282
Sonipat	*	*	4,668	11,589	20,251	19,656
Rohtak	1,837	5,584	4,279	8,553	19,348	27,533
Jhajjar	*	*	*	*	*	*
Faridabad	*	*	*	7,142	12,476	20,889
Palwal	*	*	*	*	*	*
Gurgaon	1,443	5,278	4,943	4,255	8,078	12,274
Mewat	*	*	*	*	*	*
Rewari	*	*	*	*	*	12,074
Mahendragarh	424	1,122	4,182	5,059	10,495	13,791
Bhiwani	*	*	1,018	2,591	5,344	12,497
Jind	318	3,064	4,955	14,052	25,139	45,394
Hisar	2,903	13,822	9,848	23,122	45,894	97,828
Fatehabad	*	*	*	*	*	*
Sirsa	*	*	10,281	23,743	46,466	70,819
Haryana State	13,347	70,060	96,915	2,30,823	3,72,187	5,86,292

SELECTED INDICATORS

Fertilizer Consumption in terms of Nutrients

No. 36.16 (Concld.) (In Tonnes)

District	1995-96	2000-01	2005-06	2010-11	2011-12 (P)
1	8	9	10	11	12
Ambala	29,813	32,464	46,597	56,155	55,279
Panchkula	*	5,092	6,645	5,101	5,366
Yamunanagar	33,768	44,858	59,467	70,391	66,485
Kurukshetra	52,946	64,714	76,664	97,309	1,00,476
Kaithal	56,766	74,733	81,921	85,273	95,562
Karnal	74,812	120,976	131,548	1,16,216	1,12,513
Panipat	32,469	45,540	60,190	97,982	50,771
Sonipat	49,297	67,451	75,374	86,560	85,568
Rohtak	43,733	31,260	38,106	56,179	60,501
Jhajjar	*	19,128	25,944	20,841	21,587
Faridabad	30,096	34,655	53,756	18,442	11,775
Palwal	*	*	*	60,443	65,422
Gurgaon	23,821	25,694	30,401	16,647	14,136
Mewat	*	*	*	22,547	21,025
Rewari	18,291	20,389	27,261	45,960	47,545
Mahendragarh	21,820	24,882	26,521	31,877	33,792
Bhiwani	22,025	33,724	43,300	59,063	71,163
Jind	37,136	62,250	77,554	1,02,503	1,04,375
Hisar	111,317	63,906	84,474	1,12,000	1,25,747
Fatehabad	*	62,032	75,991	1,03,536	1,13,378
Sirsa	85,677	96,547	106,957	1,42,597	1,65,584
Haryana State	723,787	930,295	1,128,671	13,57,622	14,28,048

Source :— Director of Agriculture, Haryana.

*Districts were not in existence.

P— Provisional

SELECTED INDICATORS

Per Capita Value Added by Manufacturing (Regd.) (at current prices)

No. 36.17 (In `)

District	1970-71	1975-76	1980-81	1985-86	1990-91	1995-96	2000-01	2003-04
1	2	3	4	5	6	7	8	9
Ambala	111.80	282.21	337.64	618.23	962.52	337.72	429.95	969.64
Panchkula	*	*	*	*	*	4,675.20	2,417.79	2,460.24
Yamunanagar	*	*	*	*	2,120.06	1,985.49	1,933.37	3,306.23
Kurukshetra	*	7.91	23.31	52.13	204.28	374.22	555.85	771.74
Kaithal	*	*	*	*	51.63	341.92	250.05	329.29
Karnal	7.42	34.95	29.78	393.85	611.43	735.12	1,580.70	2,439.88
Panipat	*	*	*	*	1,080.24	669.51	2,177.67	3,561.63
Sonipat	*	97.69	318.09	462.58	1,025.92	1,122.25	1,121.31	3,739.16
Rohtak	33.01	53.58	57.68	308.37	273.87	2,340.09	1,989.60	1,370.15
Jhajjar	*	*	*	*	*	*	4,434.36	6,069.43
Faridabad	*	*	1,860.48	2,641.58	3,599.48	5,899.44	9,213.58	11,226.79
Gurgaon	198.62	972.91	80.05	692.37	1,636.29	11,460.65	13,214.40	32,459.93
Rewari	*	*	*	*	1,087.80	3,030.43	6,603.69	14,803.62
Mahendragarh	1.82	2.46	9.99	155.84	456.27	0.54	—	—
Bhiwani	*	38.66	103.85	158.51	261.88	295.69	462.56	330.76
Jind	0.52	1.01	26.95	92.23	193.40	213.53	179.42	259.31
Hisar	22.20	26.54	71.87	118.23	160.29	1,412.53	3,361.01	5,764.95
Fatehabad	*	*	*	*	*	*	665.54	536.26
Sirsa	*	20.16	27.98	14.60	169.08	134.61	383.48	240.86
Haryana State	58.23	117.82	238.14	468.96	900.02	2,151.13	3,296.25	5,925.94

P— Provisional Source :— Department of Economic and Statistical Analysis, Haryana.

*Districts were not in existence.

SELECTED INDICATORS

Percentage Consumption of Electric Power—Purpose-wise

No. 36.18

Year	Domestic	Industrial	Agricultural	Others	Total
1	2	3	4	5	6
1966-67	6.8	62.0	22.7	8.5	100.0
1967-68	6.7	63.9	20.5	8.9	100.0
1970-71	6.4	52.9	33.1	7.6	100.0
1975-76	7.3	48.4	37.0	7.3	100.0
1980-81	8.9	47.7	37.3	6.1	100.0
1985-86	14.3	38.0	40.3	7.4	100.0
1990-91	18.8	28.8	44.8	7.6	100.0
1992-93	18.5	23.8	50.0	7.7	100.0
1993-94	19.6	21.8	50.2	8.4	100.0
1994-95	19.8	24.1	46.7	9.4	100.0
1995-96	19.6	24.2	46.7	9.5	100.0
1996-97	20.6	22.4	46.9	10.1	100.0
1997-98	21.5	22.8	45.4	10.3	100.0
1998-99	22.6	21.1	45.4	10.9	100.0
1999-00	21.8	19.7	47.8	10.7	100.0
2000-01	21.2	20.5	46.9	11.4	100.0
2003-04	19.8	24.7	42.6	12.9	100.0
2004-05	20.6	25.2	41.2	13.0	100.0
2005-06	19.6	25.4	41.1	13.9	100.0
2009-10	19.0	26.5	39.5	15.0	100.0
2010-11	20.8	27.8	33.7	17.7	100.0
2011-12(P)	20.6	27.9	33.8	17.7	100.0

Source :— Haryana Vidyut Prasaran Nigam.

P— Provisional

SELECTED INDICATORS

Metalled (Surfaced) Roads per 100 sq. Kms. of Area

No. 36.19 (Kilometre)

District	1966-67	1970-71	1975-76	1980-81	1985-86	1990-91	1995-96	2000-01	2005-06	2010-11	2011-12(P)
1	2	3	4	5	6	7	8	9	10	11	12
Ambala	14.18	17.20	40.28	49.63	57.36	67.59	66.04	69.44	70.52	80.37	80.62
Panchkula	*	*	*	*	*	*	*	62.36	69.15	66.93	66.93
Yamunanagar	*	*	*	*	*	52.33	60.48	61.26	65.38	66.57	66.57
Kurukshetra	*	*	34.14	46.28	54.00	78.88	82.25	65.88	63.39	76.93	76.93
Kaithal	*	*	*	*	*	42.77	44.09	54.16	54.34	77.94	78.46
Karnal	9.77	13.59	33.50	41.98	52.19	54.09	55.77	43.38	44.13	63.61	23.61
Panipat	*	*	*	*	*	58.04	58.95	82.18	76.74	70.82	70.82
Sonipat	*	*	36.55	42.88	46.73	53.72	74.30	49.06	53.35	66.78	66.78
Rohtak	13.29	21.31	32.86	38.30	41.63	43.10	41.08	54.33	46.36	58.40	58.57
Jhajjar	*	*	*	*	*	*	*	48.26	50.22	72.46	72.46
Faridabad	*	*	*	44.74	54.50	54.87	56.63	56.21	54.49	71.47	68.07
Palwal	*	*	*	*	*	*	*	*	*	60.82	60.82
Gurgaon	15.28	21.86	41.30	50.22	54.82	60.33	61.27	61.32	60.10	57.17	59.02
Mewat	*	*	*	*	*	*	*	*	*	50.99	63.45
Rewari	*	*	*	*	*	61.39	62.54	62.20	61.54	63.61	63.80
Mahendragarh	11.97	18.11	39.86	47.34	50.60	54.49	56.09	50.83	49.82	54.34	54.34
Bhiwani	*	*	31.30	35.99	36.69	37.88	37.28	41.54	42.11	50.79	50.79
Jind	9.14	10.33	30.93	32.37	36.57	40.13	41.56	42.52	43.23	41.41	41.52
Hisar	9.54	14.78	26.79	33.29	41.90	44.94	51.33	46.47	47.20	54.43	55.28
Fatehabad	*	*	*	*	*	*	*	58.02	57.72	60.32	60.72
Sirsa	*	*	20.59	29.77	34.21	36.88	38.49	38.88	39.47	52.53	52.54
Haryana State	11.42	16.68	32.89	39.92	45.54	48.75	51.04	51.93	52.05	60.82	60.91

Source :—Department of Economic and Statistical Analysis, Haryana.

`*Districts were not in existence.

P— Provisional

SELECTED INDICATORS

Regulated Markets per Lakh Hectares of Net Area Sown

No. 36.20

District	1970-71	1980-81	1985-86	1990-91	1995-96	2000-01	2005-06	2009-10	2010-11
1	2	3	4	5	6	7	8	9	10
Ambala	2	5	5	6	5	6	5	5	7
Panchkula	*	*	*	*	1	9	13	13	13
Yamunanagar	*	*	*	5	5	6	6	6	6
Kurukshetra	*	4	4	5	5	5	5	5	5
Kaithal	*	*	*	3	4	4	3	3	3
Karnal	2	3	3	5	4	5	5	5	5
Panipat	*	*	*	3	6	5	5	5	5
Sonipat	*	2	2	2	1	2	2	2	2
Rohtak	1	2	2	2	2	2	2	2	2
Jhajjar	*	*	*	*	*	1	1	1	1
Faridabad	*	2	3	3	3	3	5	5	6
Palwal	*	*	*	*	*	*	*	4	4
Gurgaon	2	4	4	4	4	4	3	5	5
Mewat	*	*	*	*	*	*	*	4	4
Rewari	*	*	*	2	2	2	2	2	2
Mahendragarh	2	2	2	3	3	3	3	3	3
Bhiwani	*	2	2	2	2	2	2	2	2
Jind	3	3	3	3	2	2	3	3	3
Hisar	1	2	2	2	2	2	2	2	2
Fatehabad	*	*	*	*	*	3	3	3	3
Sirsa	*	1	1	2	2	2	2	2	2
Haryana State	2	2	3	3	3	3	3	3	3

Source :—Department of Economic and Statistical Analysis, Haryana.

*Districts were not in existence.

SELECTED INDICATORS

Percentage of School-going children

No. 36.21

Year/District	Age Group 6—11			Age Group 11—14			Age Group 14—17		
	Boys	Girls	Total	Boys	Girls	Total	Boys	Girls	Total
1	2	3	4	5	6	7	8	9	10
1966-67	80.7	34.7	58.9	56.2	16.3	37.3	25.9	6.3	16.7
1967-68	80.7	34.4	58.7	61.9	18.3	41.2	26.7	7.4	17.6
1970-71	83.0	38.0	61.6	67.4	20.9	45.3	33.9	10.0	22.6
1975-76	91.4	47.4	70.5	65.2	23.0	45.2	38.2	12.3	26.0
1980-81	99.1	54.7	77.7	65.2	26.3	46.9	26.6	9.4	18.6
1985-86	99.8	71.5	86.2	72.5	35.8	55.3	24.8	10.4	18.1
1990-91	97.3	76.1	86.7	78.6	50.5	65.2	36.6	18.8	28.1
1995-96	95.2	88.6	92.6	70.4	55.4	63.3	32.9	19.8	27.4
2000-01	78.1	79.8	78.9	66.9	61.0	64.2	. .	. .	. .
2001-02	75.96	76.95	76.42	65.13	58.65	62.11	. .	. .	. .
2003-04	81.11	79.85	80.52	74.54	68.25	71.60	. .	. .	. .
2004-05	89.9	89.9	87.4	88.7	80.43	73.70	77.28	. .	. .
Ambala	67.4	61.7	64.4	88.66	98.39	93.32	. .	. .	. .
Panchkula	65.9	62.9	64.5	76.53	75.08	75.86	. .	. .	. .
Yamunanagar	71.4	66.2	70.9	67.76	56.30	62.34	. .	. .	. .
Kurukshetra	90.1	83.6	87.1	75.23	65.90	70.83	. .	. .	. .
Kaithal	88.2	122.3	104.4	64.55	56.58	60.85	. .	. .	. .
Karnal	92.1	83.2	87.7	76.29	80.87	78.44	. .	. .	. .
Panipat	57.3	60.2	59.1	51.66	54.86	59.27	. .	. .	. .
Sonipat	107.1	114.5	110.6	159.48	129.74	145.80	. .	. .	. .
Rohtak	67.3	71.2	69.2	62.40	59.67	61.13	. .	. .	. .
Jhajjar	43.2	95.3	94.2	69.52	73.24	71.24	. .	. .	. .
Faridabad	125.1	113.6	119.7	85.24	74.39	80.28	. .	. .	. .
Gurgaon	115.08	87.4	102.2	96.27	73.27	85.47	. .	. .	. .
Rewari	71.9	66.2	79.0	76.88	78.02	77.43	. .	. .	. .
Mahendragarh	110.8	108.8	109.8	64.75	72.64	68.54	. .	. .	. .
Bhiwani	103.7	100.4	102.2	78.29	76.78	77.58	. .	. .	. .
Jind	101.2	104.6	102.8	88.20	82.63	85.64	. .	. .	. .
Hisar	68.2	70.0	69.1	88.81	74.28	82.08	. .	. .	. .
Fatehabad	71.6	71.2	71.4	67.85	57.79	63.09	. .	. .	. .
Sirsa	79.9	73.1	77.6	75.07	67.57	71.52	. .	. .	. .

Source :— Director Public Instructions, Haryana.

Note :— Data of age group 14–17 is not available.

SELECTED

Percentage of School-going Children in various Age Groups

No. 36.22

District	1980-81			1985-86			1990-91			1995-96		
	6—11	11—14	14—17	6—11	11—14	14—17	6—11	11—14	14—17	6—11	11—14	14—17
1	2	3	4	5	6	7	8	9	10	11	12	13
Ambala	75.2	53.4	19.4	90.2	60.7	19.5	83.6	63.6	30.1	59.2	46.7	17.3
Panchkula	*	*	*	*	*	*	*	*	*	*	*	*
Yamunanagar	*	*	*	*	*	*	83.5	69.1	23.9	79.0	60.2	30.2
Kurukshetra	81.6	42.6	14.7	80.8	45.9	15.4	107.6	66.2	24.2	85.4	62.1	28.7
Kaithal	*	*	*	*	*	*	80.5	69.1	23.2	113.2	55.2	21.2
Karnal	78.5	47.0	18.9	81.8	50.3	16.4	92.5	59.3	25.5	98.9	65.9	28.2
Panipat	*	*	*	*	*	*	82.2	53.7	23.0	78.8	48.0	23.6
Sonipat	85.5	50.9	25.0	91.8	70.2	26.3	103.9	78.2	34.9	139.0	97.1	36.3
Rohtak	83.0	57.3	21.6	93.8	67.6	21.6	71.5	79.6	35.2	84.0	63.5	27.7
Jhajjar	*	*	*	*	*	*	*	*	*	*	*	*
Faridabad	80.1	48.8	19.6	82.5	54.1	17.8	64.7	59.2	29.8	80.0	53.0	26.3
Gurgaon	78.4	46.0	17.1	90.4	57.6	17.2	111.4	62.4	30.7	89.0	62.9	23.0
Rewari	*	*	*	*	*	*	116.2	90.8	41.7	91.1	86.4	37.2
Mahendragarh	93.1	60.0	24.1	96.7	70.8	23.5	124.2	80.5	33.4	119.7	80.2	27.9
Bhiwani	78.9	45.4	18.1	94.1	58.1	18.8	78.2	77.7	35.6	100.8	76.2	30.3
Jind	63.6	36.5	16.1	85.1	46.5	15.5	88.8	66.9	24.1	99.9	64.5	21.0
Hisar	67.0	36.9	15.3	73.7	43.2	14.3	78.5	52.4	21.6	86.9	55.5	27.8
Fatehabad	*	*	*	*	*	*	*	*	*	*	*	*
Sirsa	70.2	33.0	12.3	77.7	39.5	11.4	80.7	44.6	16.3	83.9	46.8	21.2
Haryana State	77.7	46.9	18.6	86.2	55.3	18.1	86.7	65.2	28.1	92.6	63.3	27.4

SELECTED

Percentage of School-going Children in various Age Groups

No. 36.22 (Contd.)

District	2000-01			2003-04			2004-05		
	6—11	11—14	14—17	6—11	11—14	14—17	6—11	11—14	14—17
1	14	15	16	17	18	19	20	21	22
Ambala	63.1	62.7	. .	63.70	64.18	. .	64.4	93.32	. .
Panchkula	62.3	69.2	. .	66.71	76.86	. .	64.5	75.86	. .
Yamunanagar	61.5	61.8	. .	60.50	64.97	. .	70.9	62.34	. .
Kurukshetra	82.5	65.9	. .	80.87	73.44	. .	87.1	70.83	. .
Kaithal	87.8	56.5	. .	82.34	50.80	. .	104.4	60.85	. .
Karnal	73.3	63.8	. .	82.08	76.63	. .	87.7	78.44	. .
Panipat	58.0	50.0	. .	50.30	47.61	. .	59.1	59.27	. .
Sonipat	96.0	95.0	. .	104.35	141.92	. .	110.6	145.80	. .
Rohtak	65.5	58.7	. .	69.29	63.00	. .	69.2	61.13	. .
Jhajjar	60.0	64.6	. .	79.28	68.00	. .	94.2	71.24	. .
Faridabad	95.7	67.1	. .	93.01	74.75	. .	119.7	80.28	. .
Gurgaon	88.8	59.7	. .	98.69	50.90	. .	102.2	85.47	. .
Rewari	72.5	71.7	. .	82.65	74.08	. .	79.0	77.43	. .
Mahendragarh	92.8	64.8	. .	89.23	73.41	. .	109.8	68.54	. .
Bhiwani	91.0	78.4	. .	94.82	78.13	. .	102.2	77.58	. .
Jind	95.6	67.8	. .	93.81	79.64	. .	102.8	85.64	. .
Hisar	64.7	55.8	. .	69.57	77.86	. .	69.2	82.08	. .
Fatehabad	59.5	46.3	. .	69.22	59.86	. .	71.4	63.09	. .
Sirsa	74.1	55.5	. .	74.64	71.79	. .	77.6	71.52	. .
Haryana State	78.9	64.2	. .	80.52	71.60	. .	88.7	77.28	. .

Source :—Director, Secondary Education, Haryana.

* Including in old district boundaries.

SELECTED INDICATORS

Number of Pupils per Teacher

No. 36.23

District	Primary Classes						
	1980-81	1985-86	1990-91	1995-96	2000-01	2008-09	2009-10
1	2	3	4	5	6	7	8
Ambala	40	49	48	42	40	35	34
Panchkula	—	—	—	48	39	32	32
Yamunanagar	—	—	47	54	42	30	108
Kurukshetra	48	45	51	53	41	55	50
Kaithal	—	—	42	59	57	69	46
Karnal	42	46	43	54	41	76	32
Panipat	—	—	46	52	47	73	48
Sonipat	40	43	46	41	39	7	36
Rohtak	38	44	44	38	34	6	66
Jhajjar	—	—	—	—	28	4	41
Faridabad	36	41	47	44	40	5	89
Palwal	—	—	—	—	—	76	58
Gurgaon	41	47	48	41	55	17	79
Mewat	—	—	—	—	—	62	81
Rewari	—	—	45	44	36	29	31
Mahendragarh	42	44	43	53	37	67	13
Bhiwani	44	47	48	57	41	8	73
Jind	39	47	47	41	45	20	39
Hisar	43	48	46	48	45	29	41
Fatehabad	—	—	—	—	41	72	98
Sirsa	44	46	45	55	50	61	40
Haryana State	41	46	46	47	42	30	34

SELECTED INDICATORS

Number of Pupils per Teacher

No. 36.23 (Contd.)

District	Middle Classes						
High Classes	1980-81	1985-86	1990-91	1995-96	2000-01	2008-09	2009-10
1	9	10	11	12	13	14	15
Ambala	36	31	38	52	43	35	30
Panchkula	—	—	—	40	27	42	32
Yamunanagar	—	—	43	40	35	52	49
Kurukshetra	33	37	44	40	33	34	40
Kaithal	—	—	38	53	50	48	15
Karnal	33	33	38	35	32	20	70
Panipat	—	—	42	32	38	30	30
Sonipat	28	31	44	28	31	15	33
Rohtak	33	33	35	35	23	18	105
Jhajjar	—	—	—	—	31	17	25
Faridabad	33	31	32	32	27	45	65
Palwal	—	—	—	—	—	40	65
Gurgaon	32	29	34	35	34	14	40
Mewat	—	—	—	—	—	66	62
Rewari	—	—	43	43	35	15	15
Mahendragarh	31	33	41	34	33	29	25
Bhiwani	32	32	41	39	39	25	46
Jind	30	28	32	30	34	32	53
Hisar	29	29	31	34	31	14	89
Fatehabad	—	—	—	—	35	30	31
Sirsa	29	25	27	26	30	12	25
Haryana State	32	33	36	35	32	15	44

SELECTED INDICATORS

Number of Pupils per Teacher

No. 36.23 (Contd.)

District	High Classes						
	1980-81	1985-86	1990-91	1995-96	2000-01	2008-09	2009-10
1	16	17	18	19	20	21	22
Ambala	17	18	20	25	20	38	29
Panchkula	—	—	—	18	18	29	30
Yamunanagar	—	—	26	18	25	28	15
Kurukshetra	15	19	20	22	23	40	23
Kaithal	—	—	20	22	23	37	31
Karnal	17	17	16	24	22	51	52
Panipat	—	—	20	18	22	38	20
Sonipat	18	23	28	17	25	38	30
Rohtak	18	16	18	16	20	40	36
Jhajjar	—	—	—	—	22	33	22
Faridabad	15	16	20	14	20	11	25
Palwal	—	—	—	—	—	42	46
Gurgaon	17	17	22	18	19	35	23
Mewat	—	—	—	—	—	10	29
Rewari	—	—	29	19	27	33	21
Mahendragarh	20	23	21	17	23	35	23
Bhiwani	16	18	21	21	24	32	26
Jind	20	17	17	15	21	31	29
Hisar	19	18	17	14	23	30	24
Fatehabad	—	—	—	—	22	54	47
Sirsa	18	15	18	17	20	34	22
Haryana State	17	18	20	18	22	33	27

SELECTED INDICATORS

Number of Pupils per Teacher

No. 36.23 (Concld.)

District	Senior Secondary						
	1980-81	1985-86	1990-91	1995-96	2000-01	2008-09	2009-10
1	23	24	25	26	27	28	29
Ambala	—	—	23	6	18	32	35
Panchkula	—	—	—	12	17	26	26
Yamunanagar	—	—	27	26	35	21	9
Kurukshetra	—	—	45	20	23	33	28
Kaithal	—	—	33	14	25	30	41
Karnal	—	—	38	19	20	38	31
Panipat	—	—	71	29	35	31	19
Sonipat	—	—	73	10	18	26	26
Rohtak	—	—	57	15	19	27	8
Jhajjar	—	—	—	—	23	18	25
Faridabad	—	—	41	18	22	18	59
Palwal	—	—	—	—	—	35	36
Gurgaon	—	—	54	19	19	37	12
Mewat	—	—	—	—	—	34	21
Rewari	—	—	106	23	37	33	23
Mahendragarh	—	—	53	18	22	31	25
Bhiwani	—	—	54	14	23	30	29
Jind	—	—	37	17	17	31	36
Hisar	—	—	44	15	20	32	21
Fatehabad	—	—	—	—	21	36	37
Sirsa	—	—	35	19	32	36	35
Haryana State	—	—	46	15	21	29	26

Source :— Director, Secondary Education, Haryana.

SELECTED INDICATORS

Number of Schools per thousand School-going Children

No. 36.24

District	1985-86			1990-91		
	Primary	Middle	High/Senior Secondary	Primary	Middle	High/Senior Secondary
1	2	3	4	5	6	7
Ambala	8	3	1	9	2	3
Panchkula	*	*	*	*	*	*
Yamunanagar	*	*	*	7	3	1
Kurukshetra	9	3	1	7	1	3
Kaithal	*	*	*	7	3	2
Karnal	7	3	1	7	2	1
Panipat	*	*	*	5	3	1
Sonipat	5	2	1	5	3	1
Rohtak	5	2	1	6	3	1
Jhajjar	*	*	*	*	*	*
Faridabad	7	3	1	5	3	1
Gurgaon	9	3	1	6	4	1
Rewari	*	*	*	7	3	1
Mahendragarh	8	3	1	7	3	1
Bhiwani	8	3	1	6	3	1
Jind	6	3	1	6	3	2
Hisar	7	3	2	7	3	2
Fatehabad	*	*	*	*	*	*
Sirsa	8	3	2	8	3	2
Haryana State	7	3	1	7	3	2

* Districts were not in existence.

SELECTED INDICATORS

Number of Schools per thousand School-going Children

No. 36.24 (Concld.)

District	1995-96			2000-01			2004-05		
	Primary	Middle	High/Senior Secondary	Primary	Middle	High/Senior Secondary	Primary	Middle	High/Senior Secondary
1	8	9	10	11	12	13	14	15	16
Ambala	9	5	2	7	9	2	8	3	2
Panchkula	7	5	2	8	11	3	10	13	3
Yamunanagar	8	3	1	7	7	2	7	14	3
Kurukshetra	9	3	2	7	12	2	8	6	3
Kaithal	3	3	1	4	8	2	7	9	2
Karnal	7	3	1	6	12	2	4	9	2
Panipat	5	3	1	4	8	2	4	9	3
Sonipat	5	3	2	5	7	3	6	8	3
Rohtak	6	3	2	4	11	3	4	12	3
Jhajjar	*	*	*	6	12	3	5	12	3
Faridabad	6	3	1	5	12	3	5	13	4
Gurgaon	9	4	2	5	12	3	6	3	5
Rewari	8	3	1	8	8	2	8	8	2
Mahendragarh	7	3	2	8	13	3	7	11	3
Bhiwani	7	2	1	6	6	3	6	13	3
Jind	6	3	2	4	9	3	5	9	3
Hisar	5	4	2	4	13	3	5	10	3
Fatehabad	*	*	*	6	12	3	6	10	3
Sirsa	8	4	3	5	10	3	6	10	3
Haryana State	7	3	2	5	10	3	7	8	3

Source :— Director Public Instructions, Haryana.

SELECTED INDICATORS

Percentage of Literacy

No. 36.25

District	2001 Census			2011 Census (P)		
	Total	Male	Female	Total	Male	Female
1	2	3	4	5	6	7
Ambala	75.31	82.31	67.39	82.89	88.47	76.64
Panchkula	74.00	80.87	65.65	83.44	88.65	77.48
Yamunanagar	71.63	78.82	63.39	78.93	85.06	71.99
Kurukshetra	69.88	78.06	60.61	76.70	83.46	69.18
Kaithal	59.02	69.15	47.31	70.56	79.33	60.69
Karnal	67.74	76.29	57.97	76.44	83.73	68.29
Panipat	69.17	78.50	57.97	77.46	85.45	68.23
Sonipat	72.79	83.06	60.68	80.83	89.40	70.88
Rohtak	73.72	83.23	62.59	80.37	88.42	71.19
Jhajjar	72.38	83.27	59.65	80.83	89.44	70.96
Faridabad	76.29	85.14	65.53	83.04	89.94	75.17
Palwal	59.19	75.10	40.76	70.32	82.60	56.40
Gurgaon	78.51	87.97	67.49	84.44	90.27	77.64
Mewat	43.51	61.18	23.89	56.14	72.98	37.58
Rewari	75.25	88.45	60.83	82.23	92.92	70.54
Mahendragarh	69.89	84.72	54.08	78.87	91.28	65.25
Bhiwani	67.45	80.26	53.00	76.74	87.39	64.80
Jind	62.12	73.82	48.51	72.73	82.49	61.58
Hisar	64.83	76.57	51.08	73.24	82.79	62.31
Fatehabad	57.98	68.22	46.53	69.13	78.10	59.29
Sirsa	60.55	70.05	49.93	70.35	78.64	61.16
Haryana State	67.91	78.49	55.73	76.64	85.38	66.77

Source :— Director of Census Operations, Haryana.

NUMBER OF SEATS PER LAKH OF POPULATION FOR TECHNICAL TRAINING

SELECTED INDICATORS

Number of seats per lakh of population for Technical Training

No. 36.26

District	1980-81		1990-91		1995-96	
	Diploma	Craftsman	Diploma	Craftsman	Diploma	Craftsman
1	2	3	4	5	6	7
Ambala	30	99	39	113	55	100
Panchkula	*	*	*	*	—	—
Yamunanagar	*	*	17	94	18	82
Kurukshetra@	23	30	72	25	62	19
Kaithal	*	*	—	50	—	52
Karnal	23	67	64	78	45	73
Panipat	*	*	—	64	13	43
Sonipat	29	112	53	98	37	124
Rohtak	29	87	43	84	37	56
Jhajjar	*	*	*	*	*	*
Faridabad	12	81	10	94	24	77
Gurgaon+	—	92	—	111	5	99
Rewari	*	*	—	20	—	39
Mahendragarh	—	72	—	142	12	102
Bhiwani	—	36	—	51	10	32
Jind	—	39	—	57	—	44
Hisar	—	50	5	78	10	68
Fatehabad	*	*	*	*	*	*
Sirsa	20	92	21	73	35	51
Haryana State	15	70	20	79	23	65

@ Degree may be read in place of Diploma in Kurukshetra district for all the years.

Note :- Information relates to Government Institutions only.

* Districts were not in existence.

\+ Includesn information of Mewat district.

SELECTED INDICATORS

Number of seats per lakh of population for Technical Training

No. 36.26 (Concld.)

District	2000-2001		2005-06		2006-07		2007-08	
	Diploma	Craftsman	Diploma	Craftsman	Diploma	Craftsman	Diploma	Craftsman
1	8	9	10	11	12	13	14	15
Ambala	63	125	80	107	96	104	213	124
Panchkula	—	26	12	30	11	29	177	31
Yamunanagar	35	95	34	84	38	81	99	92
Kurukshetra@	80	17	60	24	58	23	171	25
Kaithal	—	57	—	52	4	53	9	78
Karnal	46	65	48	72	46	68	104	74
Panipat	5	46	6	48	4	47	4	46
Sonipat	65	94	97	73	129	88	143	101
Rohtak	61	153	78	147	80	142	171	153
Jhajjar	61	4	95	23	121	22	322	36
Faridabad	15	51	17	41	25	44	43	53
Gurgaon	3	92	16	73	11	51	22	60
Rewari	—	33	—	43	7	55	9	53
Mahendragarh	16	112	34	102	29	101	56	111
Bhiwani	6	46	35	43	35	43	98	47
Jind	—	60	25	57	29	61	76	65
Hisar	30	104	36	91	61	94	131	103
Fatehabad	—	7	—	30	7	30	105	39
Sirsa	67	59	113	63	107	71	128	68
Haryana State	24	64	41	64	47	64	102	72

Source :— Director of Industrial Training and Vocational Education, Haryana and Director of Technical Education, Haryana.

SELECTED INDICATORS

Number of Hospitals per five lakh of Population

No. 36.27

District	As on 31-12-70	As on 31-12-75	As-on 31-12-80	As on 31-12-85	1990-91	1995-96	2000-01	2005-06@	2008-09	2009-10
1	2	3	4	5	6	7	8	9	10	11
Ambala	4	5	7	5	5	4	4	2	2	2
Panchkula	*	*	*	*	*	*	3	2	1	1
Yamunanagar	*	*	*	*	4	3	3	2	1	3
Kurukshetra	*	2	2	2	1	1	1	1	1	3
Kaithal	*	*	*	*	1	1	1	1	1	2
Karnal	2	3	2	2	1	1	1	1	1	2
Panipat	*	*	*	*	2	2	2	1	2	2
Sonipat	*	3	1	1	—	1	1	1	1	2
Rohtak	3	4	4	4	3	2	4	3	1	2
Jhajjar	*	*	*	*	*	*	1	1	1	3
Faridabad	*	*	*	*	2	2	1	1	1	1
Palwal	*	*	*	*	*	*	*	*	*	*
Gurgaon	3	4	4	4	2	2	2	2	2	2
Mewat	*	*	*	*	*	*	*	1	2	1
Rewari	*	*	*	*	2	1	1	1	1	2
Mahendragarh	3	4	2	2	1	1	1	1	1	2
Bhiwani	*	5	6	6	5	4	3	2	1	4
Jind	2	3	3	3	2	2	2	1	1	3
Hisar	3	4	5	4	4	3	4	2	1	3
Fatehabad	*	*	*	*	*	*	1	1	1	3
Sirsa	*	3	3	2	2	1	1	1	1	3
Haryana State	3	4	4	3	2	2	2	1	1	3

Source :—Director-General of Health Services, Haryana.

* Districts were not in existence.

@ Information relates to Govt. Institutions only.

SELECTED INDICATORS

Number of Beds per lakh of Population**

No. 36.28

District	1966	1970	1975	1980	1985	1990-91	1995-96	2000-01	2005-06@	2009-10@	2010-11@
1	2	3	4	5	6	7	8	9	10	11	12
Ambala	68	87	81	72	67	82	79	68	48	45	44
Panchkula	*	*	*	*	*	*	—	65	59	55	54
Yamunanagar	*	*	*	*	*	58	55	52	38	37	36
Kurukshetra	*	*	27	23	30	39	38	33	31	32	31
Kaithal	*	*	*	*	*	34	33	32	29	—	27
Karnal	33	35	43	36	42	44	46	36	33	32	31
Panipat	*	*	*	*	*	42	35	34	28	26	25
Sonipat	*	*	24	28	27	32	41	29	27	26	26
Rohtak	71	82	142	134	124	113	103	202	159	53	150
Jhajjar	*	*	*	*	*	*	*	21	28	32	32
Faridabad	*	*	*	71	70	49	48	37	30	23	37
Palwal	*	*	*	*	*	*	*	*	*	*	23
Gurgaon	47	61	56	35	38	37	35	27	34+	22	40
Mewat	*	*	*	*	*	*	*	*	*	34	19
Rewari	*	*	*	*	*	32	36	32	35	38	37
Mahendragarh	35	45	42	37	34	44	42	39	36	34	33
Bhiwani	*	*	152	189	179	131	114	70	59	56	55
Jind	10	29	51	52	61	76	70	63	37	35	35
Hisar	71	81	92	85	88	83	81	87	46	43	42
Fatehabad	*	*	*	*	*	*	*	33	30	28	28
Sirsa	*	*	33	35	34	42	38	35	28	28	28
Haryana State	53	64	69	69	69	65	62	52	41	40	40

* Districts were not in existence. Source :—Director-General of Health Services, Haryana.

** Based on estimated population.

Note :—Information prior to the year 1990-91 relates to 31st December.

@ Information relates to Govt. Instritutions only

\+ Includes information of Mewat district.

SELECTED INDICATORS

Number of Family Welfare Centres per lakh of Population

No. 36.29 (As on 31st March)

District	1980-81		1985-86		1990-91		1995-96	
	Number	Per lakh of population	Number	Per lakh of population	Number	Per lakh of population	Number	Per lakh of population
1	2	3	4	5	6	7	8	9
Ambala	15	1	15	1	19	1	8	1
Panchkula	*	*	*	*	*	*	*	*
Yamunanagar	*	*	*	*	*	*	8	1
Kurukshetra	10	1	10	1	12	1	6	1
Kaithal	*	*	*	*	*	*	7	1
Karnal	13	1	13	1	13	1	8	1
Panipat	*	*	*	*	*	*	5	1
Sonipat	7	1	8	1	8	1	9	1
Rohtak	15	1	15	1	16	1	14	1
Jhajjar	*	*	*	*	*	*	*	*
Faridabad	8	1	9	1	11	1	13	1
Gurgaon	9	1	10	1	11	1	12	1
Rewari	*	*	*	*	*	*	5	1
Mahendragarh	13	1	13	1	15	1	11	1
Bhiwani	8	1	9	1	9	1	8	1
Jind	9	1	11	1	11	1	10	1
Hisar	16	1	16	1	17	1	18	1
Fatehabad	*	*	*	*	*	*	*	*
Sirsa	7	1	7	1	7	1	7	1
Haryana State	130	1	136	1	149	1	149	1

* Included in old district boundaries.

SELECTED INDICATORS

Number of Family Welfare Centres per lakh of Population

No. 36.29 (Concld.) (As on 31st March)

District	2000-01		2005-06		2006-07		2007-08	
	Number	Per lakh of population	Number	Per lakh of population	Number	Per lakh of population	Number	Per lakh of population
1	10	11	12	13	14	15	16	17
Ambala	5	1	8	1	5	1	5	1
Panchkula	3	1	3	1	2	1	2	1
Yamunanagar	8	1	8	1	6	1	6	1
Kurukshetra	6	1	5	1	3	1	3	1
Kaithal	7	1	6	1	4	1	4	1
Karnal	8	1	7	1	6	1	6	1
Panipat	5	1	5	1	4	1	4	1
Sonipat	9	1	8	1	6	1	6	1
Rohtak	9	1	10	1	8	1	8	1
Jhajjar	5	1	5	1	3	1	3	1
Faridabad	13	1	10	1	8	1	8	1
Palwal	--	--	--	--	--	--	--	--
Gurgaon	12	1	12	1	8	1	8	1
Mewat	--	--	--	--	--	--	--	--
Rewari	5	1	6	1	5	1	5	1
Mahendragarh	11	1	10	1	8	1	8	1
Bhiwani	8	1	9	1	7	1	7	1
Jind	10	1	9	1	6	1	6	1
Hisar	10	1	10	1	8	1	8	1
Fatehabad	8	1	7	1	5	1	5	1
Sirsa	7	1	7	1	5	1	5	1
Haryana State	149	1	145	1	107	1	107	1

Source :—Director-General of Health Services, Haryana.

SELECTED INDICATORS

Percentage of Problem Villages provided with safe drinking water supply

No. 36.30 (As on 31st March)

District	Number of Problem villages		Percentage of Problem villages provided with safe drinking water supply				
	1989	1991	1981	1989	1990	1991	1992
1	2	3	4	5	6	7	8
Ambala	1,052	644	37.6	86.0	98.8	99.8	100.0
Yamunanagar	*	432	*	*	97.0	99.3	100.0
Kurukshetra	374	176	7.7	57.0	92.0	98.9	100.0
Kaithal	*	219	*	*	77.2	86.3	100.0
Karnal	299	137	4.3	85.6	97.1	98.5	100.0
Panipat	*	166	*	*	94.6	97.0	100.0
Sonipat	293	205	4.5	70.0	88.3	95.1	100.0
Rohtak	435	476	23.0	92.0	91.8	95.4	100.0
Faridabad	314	314	8.4	99.4	100.0	100.0	100.0
Gurgaon	662	662	23.3	99.1	99.8	100.0	100.0
Rewari	*	400	*	*	99.8	100.0	100.0
Mahendragarh	713	360	44.8	99.2	100.0	100.0	100.0
Bhiwani	421	421	61.1	100.0	100.0	100.0	100.0
Jind	342	293	18.5	95.0	98.6	100.0	100.0
Hisar	464	464	40.7	96.1	99.4	100.0	100.0
Sirsa	317	317	34.4	97.5	99.7	100.0	100.0
Haryana State	5,686	5,686	31.8	90.7	97.0	98.7	100.0

Source :—Economic and Statistical Analysis Department, Haryana.

* Districts were not in existence.

Note :—All the villages have been provided with safe drinking water supply by 31-3-1992.

SELECTED INDICATORS

Number of Persons per Bank

No. 36.31 (In 00)

District	1975-76	1980-81	1985-86	1990-91	1995-96	2000-01	2005-06	2010-11 @	2011-12 @
1	2	3	4	5	6	7	8	9	10
Ambala	117	93	99	155	94	101	98	73	69
Panchkula	*	*	*	*	*	82	69	44	39
Yamunanagar	*	*	*	*	119	116	111	96	93
Kurukshetra	198	138	166	110	135	146	140	88	79
Kaithal	*	*	*	*	176	165	172	113	100
Karnal	139	111	121	125	144	136	130	95	85
Panipat	*	*	*	*	111	121	120	99	91
Sonipat	171	137	148	151	163	162	161	95	88
Rohtak	174	140	124	132	126	101	104	81	78
Jhajjar	*	*	*	*	*	172	180	105	94
Faridabad	*	*	105	111	134	153	159	102	88
Palwal	*	*	*	*	*	*	*	155	139
Gurgaon	152	169	115	120	129	125	118	45	40
Mewat	*	*	*	*	*	*	*	303	266
Rewari	*	*	*	*	126	133	131	93	85
Mahendragarh	247	177	138	135	162	168	185	136	128
Bhiwani	200	116	136	124	135	147	157	131	127
Jind	251	207	209	179	192	200	207	139	123
Hisar	188	160	171	155	157	158	153	119	106
Fatehabad	*	*	*	*	*	177	167	111	97
Sirsa	210	127	129	110	117	124	133	108	100
Haryana State	171	127	132	130	135	138	134	97	88

Source :—Department of Economic and Statistical Analysis, Haryana.

* Included in old district boundaries.

Note :— Based on estimated mid financial year population.

@ Based on 2011 census population.

SELECTED INDICATORS

Per Capita Deposits of Scheduled Commercial Banks

No. 36.32

District	March, 2011		March, 2012	
	Total Deposits (Rs. crore)	Per Capita@ Deposits (Rs.)	Total Deposits (Rs. crore)	Per Capita@ Deposits (Rs.)
1	2	3	4	5
Ambala	5,898	51,883	6,950	61,137
Panchkula	16,374	2,92,973	12,486	2,23,407
Yamunanagar	4,041	33,282	4,813	39,641
Kurukshetra	3,201	33,197	3,662	37,978
Kaithal	1,568	14,615	1,805	16,824
Karnal	4,818	31,985	5,804	38,531
Panipat	4,213	35,026	4,665	38,784
Sonipat	5,365	36,248	6,333	42,788
Rohtak	5,953	56,230	6,801	64,240
Jhajjar	3,118	32,584	3,686	38,520
Faridabad	14,408	80,091	16,768	93,209
Palwal	1,494	14,359	1,682	16,165
Gurgaon	38,883	2,56,875	48,668	3,21,435
Mewat	793	7,279	920	8,445
Rewari	3,715	41,456	4,257	47,504
Mahendragarh	1,755	19,041	2,047	22,209
Bhiwani	3,051	18,728	3,597	22,079
Jind	1,897	14,241	2,134	16,021
Hisar	5,243	30,083	5,567	31,942
Fatehabad	1,531	16,261	1,549	16,452
Sirsa	2,407	18,585	2,509	19,373
Haryana State	1,29,721	51,165	1,46,703	57,864

* Included in old district boundaries. Source :—Banking Statistics.

Note :—Total may not tally due to rounding off.

@ Based on final population of census 2011.

SELECTED INDICATORS

Number of Post Offices per lakh of Population

No. 36.33

District	2008-09		2009-10	
	No. of Post Offices	Post Offices per lakh of population*	No. of Post Offices	Post Offices per lakh of population*
1	2	3	4	5
Ambala	137	12	137	12
Panchkula	49	9	49	9
Yamunanagar	122	11	122	11
Kurukshetra	107	12	107	12
Kaithal	120	11	120	11
Karnal	165	12	165	12
Panipat	97	9	97	9
Sonipat	177	12	177	12
Rohtak	115	11	115	11
Jhajjar	140	14	140	14
Faridabad	126	5	126	5
Gurgaon	118	10	118	10
Mewat	48	7	48	7
Rewari	122	14	122	14
Mahendragarh	117	13	117	13
Bhiwani	221	14	221	14
Jind	162	12	162	12
Hisar	216	13	216	13
Fatehabad	132	15	132	15
Sirsa	162	13	162	13
Haryana State	2,653	11	2,653	11

Source :—Post Master General, Haryana Circle, Ambala.

* Based on final population of census 2001.

* Based on mid financial year's estimated population.

SELECTED INDICATORS

No. of Commercial Vehicles per lakh of Population

No. 36.34

District	1979-80		1980-81	
	Total No. of Commercial Vehicles	Commercial Vehicles per lakh of population	Total No. of Commercial Vehicles	Commercial Vehicles per lakh of population
1	2	3	4	5
Ambala	5,607	412	5,674	407
Yamunanagar	—	—	—	—
Kurukshetra	1,079	99	1,571	140
Kaithal	—	—	—	—
Karnal	1,777	139	2,009	153
Panipat	—	—	—	—
Sonipat	1,028	126	1,100	131
Rohtak	1,884	146	2,000	151
Faridabad	744	77	895	90
Gurgaon	760	93	553	66
Rewari	—	—	—	—
Mahendragarh	463	50	560	59
Bhiwani	952	107	874	96
Jind	581	64	535	58
Hisar	1,751	121	1,846	125
Sirsa	626	92	565	81
Haryana State	17,252	138	18,182	142

SELECTED INDICATORS

No. of Commercial Vehicles per lakh of Population

No. 36.34 (Concld.)

District	1985-86		1990-91		1992-93		1993-94	
	Total No. of Commercial Vehicles	Commercial Vehicles per lakh of population	Total No. of Commercial Vehicles	Commercial Vehicles per lakh of population	Total No. of Commercial Vehicles	Commercial Vehicles per lakh of population	Total No. of Commercial Vehicles	Commercial Vehicles per lakh of population
1	6	7	8	9	10	11	12	13
Ambala	8,846	553	9,332	871	9,947	857	4,582	388
Yamunanagar	—	—	1,968	244	2,754	322	3,014	346
Kurukshetra	1,880	147	431	68	1,728	259	1,989	293
Kaithal	—	—	1,665	195	1,719	202	2,268	261
Karnal	3,811	254	4,807	540	5,494	597	4,609	415
Panipat	—	—	2,247	293	2,560	296	2,650	368
Sonipat	1,630	170	4,374	413	4,875	621	6,199	549
Rohtak	4,587	358	7,095	454	8,074	430	3,770	237
Faridabad	2,193	193	7,669	622	14,054	916	18,705	1,191
Gurgaon	1,687	175	5,745	532	5,603	470	9,509	779
Rewari	—	—	1,446	229	1,124	174	1,510	229
Mahendragarh	846	78	828	123	1,026	145	987	137
Bhiwani	2,136	205	2,899	249	2,973	251	3,198	264
Jind	867	81	1,966	199	2,555	255	1,912	187
Hisar	3,280	193	3,817	205	2,140	112	6,923	353
Sirsa	1,064	133	2,044	232	2,586	275	2,691	280
Haryana State	32,827	224	58,333	361	69,212	405	74,516	426

Source :—State Transport Commissioner, Haryana.

Note :— District-wise breakup of Commercial Vehicles is not available from 1994-95 onwards.

SELECTED INDICATORS

STATE-WISE INDICATORS

No. 36.35

State/ Union Territory	Percentage of Literacy 2011(P)	Road Length (Kms.)		Enrolment of school going children in class I—V as on 30-9-2010 (Lakh No.)	Percentage of villages electrified as on 31-3-2011	No. of irrigation pump-sets and tubwells energized as on 31-3-2009 (000)
		Per 100 Sq. Kms. of area (2010-11)	Per lakh of population @@ (2010-11)			
1	2	3	4	5	6	7
Andhra Pradesh	67.66	79.56	259.19	71	100.0	2,681
Arunachal Pradesh	6.95	22.25	1508.42	2	58.4	—
Assam	73.18	295.37	761.79	29	90.9	4
Bihar	63.82	125.74	121.83	139	70.5	274
Chhatisgarh	71.04	55.89	313.20	32	97.1	210
Delhi	86.34	1999.19	162.62	17	100.0	26
Gujarat	79.31	76.03	253.88	66	99.8	911
Goa	87.40	282.77	598.51	1	100.0	8
Haryana	76.64	84.67	148.13	22	100.0	526
Himachal Pradesh	83.78	69.51	571.88	6	99.5	14
Jammu and Kashmir	68.74	11.29	215.24	13	98.2	10
Jharkhand	67.63	22.25	56.69	55	88.5	9
Karnataka	75.60	139.78	453.09	55	99.9	1,729
Kerala	93.91	514.49	580.11	24	100.0	511
Madhya Pradesh	70.63	48.91	210.19	118	97.1	1,355
Maharashtra	82.91	127.32	349.66	104	99.8	3,013
Manipur	79.85	74.10	678.63	4	86.3	—
Meghalaya	75.48	49.13	422.38	5	66.4	—
Mizoram	91.58	37.18	783.80	1	88.1	—
Nagaland	80.11	190.04	1407.77	2	67.8	—
Orissa	73.45	153.44	588.43	45	76.5	75
Punjab	76.68	158.51	289.70	25	100.0	1,033
Rajasthan	67.06	56.44	286.57	88	95.0	910
Sikkim	82.20	32.47	378.33	1	94.4	—
Tamilnadu	80.30	140.89	272.39	62	100.0	1,990
Tripura	87.75	303.14	883.22	4	66.3	5
Uttrakhand	79.63	85.75	463.98	11	98.9	21
Uttar Pradesh	69.72	145.67	176.05	251	88.3	898
West Bengal	77.08	325.08	323.60	101	99.5	116
Union Territories	..	69.75	193.10	3	94.5	13
All India	74.04	55.87	292.62	1,357	83.9	16,343

Source :—Central Statistical Organisation, Govt. of India.

P—Provisional.

Printed at : Haryana Govt. Press, Panchkula