




सत्यमेव जयते

NATIONAL WETLAND ATLAS: *HARYANA*



Sponsored by
Ministry of Environment and Forests
Government of India



Space Applications centre
Indian Space Research Organisation
Ahmedabad – 380 015



This publication deals with the updated database and status of wetlands, compiled in Atlas format. Increasing concern about how our wetlands are being influenced has led to formulation of a project entitled “National Wetland Inventory and Assessment (NWIA)” to create an updated database of the wetlands of India. The wetlands are categorised under 19 classes and mapped using satellite remote sensing data from Indian Remote Sensing Satellite: IRS P6- LISS III sensor. The results are organised at 1: 50, 000 scales at district, state and topographic map sheet (Survey of India reference) level using Geographic Information System (GIS). This publication is a part of this national work and deals with the wetland status of a particular State/Union Territory of India, through text, statistical tables, satellite images, maps and ground photographs.

The atlas comprises wetland information arranged into nine sections. How the NWIA project work has been executed highlighted in the first six sections viz: Introduction, NWIA project, Study area, Data used, Methodology, and Accuracy. This is the first time that high resolution digital remote sensing data has been used to map and decipher the status of the wetlands at national scale. The methodology highlights how the four spectral bands of LISS III data (green, red, near infra red and short wave infra red) have been used to derive various indices and decipher information regarding water spread, turbidity and aquatic vegetation. Since, the aim was to generate a GIS compatible database, details of the standards of database are also highlighted in the methodology.

The results and finding are organised in three sections; viz: Maps and Statistics, Major wetland types, and Important Wetlands of the area. The Maps and Statistics are shown for state and district level. It gives details of what type of wetlands exists in the area, how many numbers in each type, their area estimates in hectare. Since, the hydrology of wetlands are influenced by monsoon performance, extent of water spread and their turbidity (qualitative) in wet and dry season (post-monsoon and pre-monsoon period) are also given. Similarly the status of aquatic vegetation (mainly floating and emergent types) in two seasons is also accounted for. Status of small wetlands are also accounted as numbers and depicted in maps as points. Wetland map also show important ancillary information like roads/rail, relevant habitations. False Colour Composite (FCC) of the satellite image used (any one season) is shown along with the derived wetland map to give a feeling of manifestation of wetlands in remote sensing data and synoptic view of the area. The status of some of the important wetlands like Ramsar sites, National Parks are shown with recent field photographs.

For further details contact:

Director,
Space Applications Centre, ISRO,
Ambawadi Vistar (P.O.)
Ahmedabad – 380 015

director@sac.isro.gov.in

NATIONAL WETLAND ATLAS

HARYANA

**Sponsored by
Ministry of Environment and Forests, Government of India**

As a part of the project on National Wetland Inventory and Assessment (NWIA)

Space Applications Centre (ISRO), Ahmedabad

and


Haryana Space Applications Centre, Hisar

and

M. G. Science Institute, Ahmedabad

February 2010

First Publication: February 2010, Space Applications Centre (ISRO), Ahmedabad



Copyright: 2010, SAC, ISRO


This publication may be produced in whole or in part and in any form for education or non-profit uses, without special permission from the copyright holder, provided acknowledgement of source is made. SAC will appreciate a copy of any publication which uses this publication as a source.

Citation: National Wetland Atlas: Haryana, SAC/RESA/AFEG/NWIA/ATLAS/15/2010, Space Applications Centre (ISRO), Ahmedabad, India, 148p.

Available from: Space Applications Centre, ISRO, Ahmedabad – 380 015, India

Production: SAC carried out the work jointly with Haryana Space Applications Centre, Hisar, Sponsored by Ministry of Environment and Forests, Govt. of India.

जयराम रमेश
JAIRAM RAMESH



राज्य मंत्री (स्वतंत्र प्रभार)
पर्यावरण एवं वन
भारत सरकार
नई दिल्ली-110003
MINISTER OF STATE (INDEPENDENT CHARGE)
ENVIRONMENT & FORESTS
GOVERNMENT OF INDIA
NEW DELHI - 110 003

18TH JANUARY 2010

MESSAGE

It gives me great pleasure to introduce this Atlas, the latest in a series, prepared by Space Applications Centre, Ahmedabad in connection with the National Wetland Inventory and Assessment Project.

This Atlas maps and catalogues information on Wetlands across India using the latest in satellite imaging, one of the first of its kind. Wetlands are areas of land critical ecological significance that support a large variety of plant and animal species adapted to fluctuating water levels. Their identification and protection becomes very important.

Utility-wise, wetlands directly and indirectly support millions of people in providing services such as food, fiber and raw materials. They play important roles in storm and flood control, in supply of clean water, along with other educational and recreational benefits. Despite these benefits, wetlands are the first target of human interference and are among the most threatened of all natural resources. Around 50% of the earth's wetlands are estimated to already have disappeared worldwide over the last hundred years through conversion to industrial, agricultural and residential purposes. Even in current scenario, when the ecosystem services provided by wetlands are better understood - degradation and conversion of wetlands continues.

Aware of their importance, the Government of India has formulated several policies and plans for the conservation and preservation of these crucial ecosystems. Realising the need of an updated geospatial data base of these natural resources as the pre-requisite for management and conservation planning, National Wetland Inventory and Assessment (NWIA) project was formulated as a joint vision of Ministry of Environment & Forestry, Govt. India, and Space Applications Centre (ISRO). I am told that the latest remote sensing data from Indian Remote Sensing satellite (IRS P6) have been used to map the wetlands. The present atlas is part of this project and highlights the results of the study state in terms of statistics of various types of wetlands, extent of water, aquatic vegetation and turbidity in pre and post monsoon period. I also note that special efforts are made to provide detailed information of important wetlands like Ramsar sites, National Parks etc.

I am certain that this Atlas will raise the bar in developing such database and will be of great use for researchers, planners, policy makers, and also members of the general public.


(Jairam Ramesh)



डॉ. रंगनाथ आर. नवलगुंद
निदेशक

Dr. Ranganath R. Navalgund
Director



भारत सरकार GOVERNMENT OF INDIA
अंतरिक्ष विभाग DEPARTMENT OF SPACE

अंतरिक्ष उपयोग केन्द्र
SPACE APPLICATIONS CENTRE

अहमदाबाद AHMEDABAD - 380 015

(भारत) (INDIA)

दूरभाष PHONE : +91-79-26913344, 26764956

फैक्स/FAX : +91-79-26915843


ई-मेल E-mail : director@sac.isro.gov.in

FOREWORD

Wetlands defined as areas of land that are either temporarily or permanently covered by water exhibit enormous diversity according to their genesis, geographical location, water regime and chemistry. Wetlands are one of the most productive ecosystems and play crucial role in hydrological cycle. Utility wise, wetlands directly and indirectly support millions of people in providing services such as storm and flood control, clean water supply, food, fiber and raw materials, scenic beauty, educational and recreational benefits. The Millennium Ecosystem Assessment estimates conservatively that wetlands cover seven percent of the earth's surface and deliver 45% of the world's natural productivity and ecosystem services. However, the very existence of these unique resources is under threat due to developmental activities, and population pressure. This calls for a long term planning for preservation and conservation of these resources. An updated and accurate database that will support research and decision is the first step towards this. Use of advanced techniques like Satellite remote sensing, Geographic Information System (GIS) is now essential for accurate and timely spatial database of large areas. Space Applications Centre (ISRO) took up this challenging task under the project "NWIA" (National Wetland Inventory and Assessment) sponsored by Ministry of Environment & Forests. To account for numerous small yet important wetlands found in the country, mapping at 1:50,000 scales has been taken up. Two date IRS LISS III data acquired during pre and post monsoon season are used for inventory to account for wet and dry season hydrology of wetlands. The map outputs include the status of water spread, aquatic vegetation and turbidity. Ancillary layers like road/rail, habitations are also created. Very small wetlands below the mappable unit are also identified and shown points. The results are compiled as Atlases of wetlands for states/Union Territories of India. This Atlas highlights results for a particular state/UT and hopes to improve our understanding of the dynamics and distribution of wetlands and their status in the area.

I congratulate the team for bringing out this informative atlas and sincerely hope that this will serve as a useful source of information to researchers, planners and general public.

January 25, 2010


(Ranganath R. Navalgund)

भारत सरकार
अन्तरिक्ष विभाग
अन्तरिक्ष उपयोग केन्द्र
आंबावाडी विस्तार डाक घर,
अहमदाबाद - 380 015. (भारत)
दूरभाष : +91-79-26912000, 26915000
फैक्स :

Dr. Sushma Panigrahy
Group Director, AFEG & Project Director, NWIA



Government of India
Department of Space
SPACE APPLICATIONS CENTRE
Ambawadi Vistar P.O.
Ahmedabad - 380 015. (INDIA)
Telephone : +91-79-26912000, 26915000
Fax :

Tel. 079-26914020 (O)
Fax : 079-26915823

ACKNOWLEDGEMENTS

The project "National Wetland Inventory & Assessment (NWIA)" is sponsored by Ministry of Environment & Forestry (MoEF), Govt. of India and executed by Space Applications Centre, Ahmedabad. We are grateful to Dr. Ranganath R. Navalgund, Director, Space Applications Centre, for his encouragement to take up this challenging task and formulation of the project team for timely implementation. Earnest thanks are also due to Dr. Jai Singh Parihar, Dy. Director, Remote Sensing Applications Area, Space Applications Centre, for his overall guidance and support. The present Atlas for the state of Haryana is a part of the "National Wetland Atlas".

This project has benefited from the wisdom of many people. It is a pleasure to acknowledge the contributions made by the wetland experts especially to Prof. C.K. Varshney, Former Dean, School of Environmental Sciences, Jawaharlal Nehru University, New Delhi, Prof. A.R. Yousuf, The University of Kashmir, Srinagar, Prof. Pradeep Shrivastava, Head, Wetland Research Centre, Barakatullah University, Bhopal, Dr. Prikshit Gautam, Director, WWF-India, Dr. S. Narendra Prasad, Salim Ali Centre for Ornithology and Nature, Coimbatore and Dr. R.K. Suri, Additional Director, Ministry of Environment and Forests, Govt. of India, New Delhi, and the database experts from ISRO who participated in the peer Review meeting to finalise the "Wetland Classification System" followed in this project.

We acknowledge the positive role played by 16th SC-B (Standing Committee on Bioresources and Environment) of NNRMS (National Natural Resources Management System) meeting in formulating this project. We are extremely thankful to the members of the "Steering Committee" of the project, under the chairmanship of Dr E J James, Director – Water Institute, Karunya University, for their periodical review, critical comments and appreciation of the efforts by the project team. We are thankful to SC-B under the chairmanship of Secretary, MoEF, for periodical review of the progress of the project and guidance towards timely completion of the work. We acknowledge the valuable contributions made by Dr J K Garg, the then scientist of SAC for his active role in formulation of this project, co-authoring the procedure manual document.

We are grateful to Dr G V Subramanyam, Adviser, MoEF, for his very active and positive role for implementation of the project. We are thankful to Dr Jag Ram, Director, MoEF and Dr Harendra Kharwal, MoEF for their support in budget and project management related issues. We acknowledge the support received from Dr P S Roy, Dy Director, NRSC and Dr S Sudhakar, Head, LRD, NRSC in terms of valuable suggestions and providing the geo-referenced image of NRC-LU&LC project for use as master image in this project. We are thankful to the "Technical Review" team of SAC for critical comments and suggestion to finalise the Atlas.

S Panigrahy
(Sushma Panigrahy)

