

Panchayat Advancement Index 2.0 FY 2023-24 REPORT

Assessing & Accelerating Panchayat's Performance



PANCHAYAT ADVANCEMENT INDEX 2.0

FY 2023-24 REPORT

Assessing & Accelerating Panchayaths Development Performance



पंचायती राज मंत्रालय

Ministry of Panchayati Raj

राजीव रंजन सिंह उर्फ ललन सिंह
RAJIV RANJAN SINGH ALIAS LALAN SINGH



पंचायती राज मंत्री
और मत्स्यपालन, पशुपालन एवं डेयरी मंत्री
भारत सरकार
Minister of Panchayati Raj and
Minister of Fisheries, Animal Husbandry and Dairying
Government of India

DO. No. 31895 MIN PR&FAHD/2024



MESSAGE

India remains firmly committed to the 2030 Agenda for Sustainable Development and to the achievement of the Sustainable Development Goals (SDGs). In our country, this commitment is being advanced not only through national policies and flagship programmes, but also through democratic decentralization and action at the grassroots.

Panchayats have a central role in translating national priorities and global commitments into tangible local outcomes. Through Gram Sabha-led participation and Gram Panchayat Development Plans, they contribute to last mile delivery in critical areas such as livelihoods, health, education, sanitation, drinking water, social inclusion, and local governance.

A key strength of India's development approach lies in the localization of the SDGs. The Ministry of Panchayati Raj has taken this agenda forward through the framework of Localized Sustainable Development Goals (LSDGs), enabling Panchayats to understand development in practical, measurable, and locally relevant terms.

In this context, the Panchayat Advancement Index (PAI) is a significant step forward. It provides a structured framework for assessing the performance of over 2.6 lakh Gram Panchayats and equivalent local bodies across nine themes of localized development. By translating development priorities into measurable indicators, PAI enables Panchayats to assess progress, identify gaps, and undertake targeted action.

PAI promotes data-driven planning, transparency, accountability, and continuous improvement. It also encourages healthy competition, peer learning and informed local decision-making. More importantly, it helps to build a strong data ecosystem for grassroots governance and strengthens democratic decentralization.

This Report provides valuable insights into the development status of Gram Panchayats across key thematic areas. I am confident that it will serve as an important resource for policymakers, States, local Governments, and all stakeholders working towards inclusive, sustainable and responsive rural development. The Panchayat Advancement Index is an important instrument for aligning grassroots governance with the vision of Viksit Bharat.

(Rajiv Ranjan Singh)

प्रो. एस.पी. सिंह बघेल
राज्य मंत्री
मत्स्यपालन, पशुपालन एवं डेयरी
एवं
पंचायती राज मंत्रालय
भारत सरकार



Prof. S.P. SINGH BAGHEL
Minister of State for
Fisheries, Animal Husbandry & Dairying
and
Panchayati Raj
Government of India



MESSAGE

Panchayati Raj Institutions are the foundation of democratic decentralization and an important vehicle for inclusive rural development. As local self-governments, they play a critical role in improving service delivery, strengthening participation, promoting social justice, and advancing sustainable development at the grassroots.

Since a large share of India's population resides in rural areas, the achievement of the Sustainable Development Goals depends significantly on action at the Gram Panchayat level. It is in this context that the localization of SDGs through nine thematic areas assumes particular importance.

The Panchayat Advancement Index (PAI) gives practical shape to this vision by converting broad development goals into measurable indicators at the Gram Panchayat level. It enables Panchayats to adopt data-driven planning, evidence-based decision-making, and targeted interventions based on identified needs and gaps.

PAI has been developed as a robust and forward-looking framework to help over 2.6 lakh Gram Panchayats and equivalent local bodies measure, monitor, and improve their developmental performance. Its thematic and indicator-based design captures the multidimensional nature of rural development and supports convergence across sectors and schemes.

This Report reflects the collective efforts of Panchayats, States, and Union Territories in advancing inclusive and sustainable rural development. It highlights both progress made and areas requiring greater attention, thereby supporting better policy formulation and improved service delivery at the grassroots.

I commend all States, Union Territories, and Gram Panchayats for adopting PAI as a tool for transformative change. I am confident that its continued use will further empower local governments and contribute meaningfully to the vision of a developed, self-reliant, and inclusive India.


(Prof. S.P. Singh Baghel)

विवेक भारद्वाज, भा.प्र.से.
सचिव
Vivek Bharadwaj, IAS
Secretary



सत्यमेव जयते



भारत सरकार
पंचायती राज मंत्रालय
डॉ. राजेन्द्र प्रसाद रोड,
कृषि भवन, नई दिल्ली-110001
Government of India
Ministry of Panchayati Raj
Dr. Rajendra Prasad Road,
Krishi Bhawan, New Delhi-110001



FOREWORD

India's commitment to the Sustainable Development Goals is being advanced through a strong emphasis on localization, institutional convergence, and evidence-based governance. In this process, Panchayati Raj Institutions have a central role in ensuring that development priorities are translated into measurable outcomes at the grassroots.

The Panchayat Advancement Index (PAI), developed by the Ministry of Panchayati Raj, is an important policy instrument for strengthening this process. By translating the Localized Sustainable Development Goals into measurable indicators across key thematic areas, PAI enables Gram Panchayats and equivalent local bodies to monitor performance, identify gaps, and adopt evidence-based action.

A major strength of the PAI framework lies in its ability to generate credible and actionable data for planning and decision-making. It supports States and Union Territories in identifying thematic strengths and development gaps, thereby enabling targeted interventions, better resource prioritization, and improved public service delivery.

The findings of this Report offer important insights for strengthening Panchayati Raj Institutions as effective instruments of good governance. They underline the need for sustained capacity building, deeper institutional convergence, and wider adoption of best practices to improve responsiveness and citizen-centric service delivery.

The Report will also support the strengthening of the Gram Panchayat Development Plan process by linking local priorities more closely with measurable outcomes and broader national development objectives. I am confident that the insights emerging from PAI will help States, Union Territories, and Panchayats deepen democratic decentralization and advance the vision of Viksit Bharat.

I extend my sincere appreciation to all States, Union Territories and Gram Panchayats for their committed efforts in adopting and implementing PAI as a tool for strengthening grassroots governance and development.

I would also like to commend the leadership of Shri Sushil Lohani, Additional Secretary, MoPR. The sincerity and dedication of Shri Ram Pratap, Director, Shri Vipul Ujwal, Director, Ms. Piyali Roy, Consultant (CB Division) and the entire PAI Team is deeply appreciated.

I am confident that this document shall be useful to elected representatives, policy makers, academicians and practitioners alike.

Vivek Bharadwaj
(Vivek Bharadwaj)

सुशील कुमार लोहानी, आई.ए.एस.
अपर सचिव

Sushil Kumar Lohani, IAS
ADDITIONAL SECRETARY

Tel.: 011-23725301
Email: s.lohani@nic.in



पंचायती राज मंत्रालय
भारत सरकार
टावर - II, 9वां तल
जीवन भारती बिल्डिंग,
नई दिल्ली - 110001
MINISTRY OF PANCHAYATI RAJ
GOVERNMENT OF INDIA
Tower-II, 9th Floor
Jeevan Bharti Building
New Delhi - 110001



Foreward

The Panchayat Advancement Index (PAI) marks an important step in strengthening data-driven governance at the grassroots. It provides a structured and comprehensive framework for assessing the performance of Gram Panchayats and equivalent local bodies across key dimensions of rural development.

Designed around nine themes of Localized Sustainable Development Goals, PAI enables Panchayats to assess their development status, compare their performance, identify critical gaps, and undertake targeted action through better planning and convergence. In this sense, it is not merely an assessment framework, but a practical governance tool for improving local outcomes.

The wide coverage of States and Union Territories under PAI underscores its value as a national framework for measuring grassroots development. It captures diverse local contexts while enabling comparative analysis, identification of best-performing Panchayats, and targeted support to areas requiring greater attention.

PAI strengthens Panchayati Raj Institutions by promoting evidence-based decision-making, enhancing transparency and accountability, and improving convergence across schemes and sectors. It also supports capacity building by helping local institutions focus on measurable gaps and priority interventions.

The insights emerging from this Report provide a strong basis for States and Union Territories to refine their strategies, adopt context-specific approaches, and strengthen decentralized governance systems. PAI is also valuable for improving the quality of Gram Panchayat Development Planning by linking local priorities with measurable development outcomes.

I am confident that PAI will continue to serve as an important instrument for strengthening rural governance, improving service delivery, and supporting policy formulation at multiple levels. In doing so, it will contribute significantly to the realization of the vision of Viksit Bharat.

(Sushil Kumar Lohani)

ABBREVIATIONS

ANC	: Ante Natal Care
ANM	: Auxiliary Nurse Midwife
ASHA	: Accredited Social Health Activists
AYY	: Antyodaya Anna Yojana
AWW	: Anganwadi Worker
BCG	: Bacille Calmette-Guérin
CBO	: Community Based Organization
CFC	: Central Finance Commission
CB&T	: Capacity Building & Training
CSC	: Common Service Centre
D4D	: Data for Development
DCF	: Data Collection Format
DAY-NULM	: Deendayal Antyodaya Yojana-National Urban Livelihoods Mission
GP	: Gram Panchayat
GPDP	: Gram Panchayat Development Plan
ICDS	: Integrated Child Development Services Scheme
HSC	: Health Sub Center
IHHL	: Individual Household Latrine
JJM	: Jal Jeevan Mission
LIF	: Local Indicator Framework
LSDGs	: Localization of Sustainable Development Goals
LGD	: Local Government Directory
MGNREGS	: Mahatma Gandhi National Rural Employment Guarantee Schemes
MoPR	: Ministry of Panchayati Raj
MoSPI	: Ministry of Statistics and Programme Implementation
NHM	: National Health Mission
NITI	: National Institute of Transforming India
NRLM	: National Rural Livelihood Mission
PAI	: Panchayat Advancement Index

PDS : Public Distribution System
PRIs : Panchayati Raj Institutions
PMAY : Pradhan Mantri Awas Yojana
ODF : Open Defecation Free
NSAP : National Social Assistance Programme
OSR : Own Source Revenue
GEM : Government eMarket place
RLB : Rural Local Bodies
SDGs : Sustainable Development Goals
SBM-G : Swachh Bharat Mission - Grameen
TLBs : Traditional Local Bodies
UN : United Nations
UDISE+ : Unified District Information System for Education Plus
VB-GRAM(G) : Viksit Bharat Guarantee for Rozgar and Ajeevika Mission (Gramin)
VHSNCs : Village Health, Sanitation and Nutrition Committees
WASH : Water Sanitation and Hygiene
WER : Women Elected Representatives

CONTENTS

1. Panchayat Advancement Index: Data Driven Governance	01
1.1 Introduction	
1.2 Themes of Localization of SDGs	
1.3 Panchayat Advancement Index	
1.4 Global to Local	
1.5 Significance of Panchayat Advancement Index	
1.6 Stakeholders of Panchayat Advancement Index	
1.7 Outcomes of PAI	
1.8. Release of Panchayat Advancement Index 1.0	
1.9. Collaboration with Union Ministries/Departments	
2. Methodology and Stages of Computation.....	07
2.1. Framework & Methodology used in PAI 2.0	
3. Transition from PAI 1.0 to 2.0.....	11
3.1. Paradigm shift from PAI 1.0 to 2.0	
4. Panchayat Advancement Index 2.0 FY 2023-24.....	15
4.1. Panchayat Advancement Index 2.0	
4.2. Key Improvement in PAI 2.0	
4.3. Coverage and Participation	
4.4. List of Local Indicators across 9 Themes of LSDGs of PAI 2.0	
5. Data Validation Structure & Data Cleaning Process of PAI 2.0.....	19
5.1. PAI data collection and Validation Workflow	
5.2. Steps taken for Quality & Validated Data collection for PAI 2.0	
5.3 Data Cleaning Process	
6. Scores of PAI 2.0.....	23
6.1. Composite Score of PAI 2.0 FY 2023-24	
6.2. Count of GPs/ Equivalent to GPs in 9 Themes of LSDGs in PAI 2.0	
6.3 Performance of Themes of LSDGS BASIS ON No. of Gram Panchayat/Equivalent to GP in PAI 2.0	
6.4. Theme wise count of Gram Panchayats/Equivalent to GPs in 9 Themes of LSDGs	
6.5. State/UT wise Distribution of Gram Panchayats/ Equivalent to GPs in each Theme under PAI 2.0	
7. PAI Portal.....	43
7.1 Panchayat Advancement Index Portal	
8. Capacity Building of Stakeholders.....	45

8.1. Dissemination of PAI 1.0	
8.2. Workshop of PAI 2.0	
9. Utility of PAI in strengthening PRIs.....	49
9.1. Use cases of PAI	
10. Snapshots of State and UTs: PAI 2.0.....	51
11. Annexures.....	187
11.1. Annexure I: List of States/UTs on-boarded in PAI 1.0	
11.2. Annexure II : The theme-wise comparison of Local Indicator counts of PAI 1.0 and 2.0	
11.3. Annexure III : State/UT wise count of GP/Equivalent to GP submitted data to Central login in PAI 2.0	
11.4. Annexure IV : List of 150 Local Indicator Framework of PAI 2.0	
11.5. Annexure V : The list of the outlier indicator	
11.6. Annexure VI: State/UT wise status of CB&T on PAI 1.0 & 2.0	

**PANCHAYAT ADVANCEMENT INDEX:
DATA DRIVEN GOVERNANCE**



1.1 Introduction

The Sustainable Development Goals (SDGs) provide a comprehensive global framework for achieving peace, prosperity, and sustainability for people and the planet. As a signatory to the United Nations 2030 Agenda for Sustainable Development, India is committed to achieving 17 Sustainable Development Goals and their 169 associated targets. This commitment aligns with the Government of India's guiding vision of "*Sabka Saath, Sabka Vikas, Sabka Vishwas, Sabka Prayas*", which emphasizes collective effort, inclusive growth, mutual trust, and shared responsibility in the development process. Central to this approach is the core principle of "**Leaving No One Behind (LNOB)**", ensuring that the benefits of development reach all sections of society, particularly the most vulnerable and marginalized.

Panchayats, as the third tier of government, play a pivotal role in ensuring good governance and advancing the 2030 Agenda for Sustainable Development. Considering the importance of issues related to development in rural areas, Panchayats have to address critical development challenges such as poverty eradication, food security, health, education, gender equality, and access to safe drinking water and sanitation. Therefore, localizing the Sustainable Development Goals (SDGs) at the Panchayat level is essential to ensure inclusive, need-based, and sustainable rural development.

Panchayat Advancement Index (PAI) is an instrument to measure the incremental progress of 2.66 lakh Gram Panchayats (GP)/Equivalent to GP in the country on the various sectors of development in rural areas.

GP can assess its level of development through the PAI and compare its performance with other GPs of the Block, District within State. It is a significant tool for evidence based planning. By assessing gram panchayats across nine thematic areas, the PAI enables targeted interventions to achieve SDG targets by 2030.

About Localization of Sustainable Development Goals (LSDGs)

Nearly 68 % of India's population lives in rural areas. The achievement of Sustainable Development Goals (SDGs) at the national level will require concerted actions at the grassroots level through Panchayati Raj Institutions.

Ministry of Panchayati Raj has anchored the process of localization of sustainable development goals through thematic approach aggregating 17 Goals of Sustainable Development in collaboration with Union Ministries/ Departments, State Governments, UN Agencies, Academic Institutions and Panchayati Raj Institutions (PRIs) embodying the spirit of Whole of Government and Whole of Society approach.

The thematic approach has been taken to cover most relevant SDGs in 9 themes so that Panchayati Raj Institutions (PRIs) can easily relate to and comprehend the SDGs through those themes with Local Targets aligned to the National Targets & provide holistic vision for the Panchayats for planning. The progress of PRIs in attainment of LSDGs will, in turn, lead to attainment of SDGs.



1.2 Themes of Localisation of SDGs

 Theme 1 Poverty Free and Enhanced Livelihood in Panchayat	 Theme 2 Healthy Panchayat	 Theme 3 Child Friendly Panchayat
Vision: A Poverty Free Panchayat that ensures there is social protection so that none slip back to poverty. Panchayat where there is growth and prosperity with enhanced livelihoods for all. SDGs: 1,2,3,4,5,6,7,8,10,11,13 & 15	Vision: Ensure healthy lives and well-being for all at all ages SDGs: 2 & 3	Vision: To ensure that all children are able to enjoy their rights for survival, development, participation and protection to reach their full potential SDGs: 1,2, 3, 4 & 5
 Theme 4 Water Sufficient Panchayat	 Theme 5 Clean and Green Panchayat	 Theme 6 Panchayat with Self Sufficient Infrastructure
Vision: Panchayat with Functional House Tap Connection to all, with targeted standard of quality water supply, good water management & abundant water availability for agriculture and all needs, and conserving its eco system SDGs: 6 & 15	Vision: Creating Panchayat for the future of our children, which is lush and green with nature's bounty, using renewable energy, clean, protecting environment and climate resilient SDGs: 6,7,12,13,14 & 15	Vision: To achieve Self Sufficient Infrastructure and ensure access for all to adequate, safe and affordable housing and basic services SDGs: 6,7,12,13,14 & 15
 Theme 7 Socially Just and Socially Secured Panchayat	 Theme 8 Panchayat with Good Governance	 Theme 9 Women Friendly Panchayat
Vision: Every person in the village must feel cared for and all eligible must be covered by social security system SDGs: 1,2,5 & 10	Vision: Ensuring benefits of development under various schemes and responsive service delivery to all residents of GP through Good Governance SDGs: 16	Vision: To achieve gender equality, provide equal opportunities, empower women and girls in a safe environment SDGs: 1,2,3,4,5 & 8

1.3 Panchayat Advancement Index

With the landmark initiative of the Ministry of Panchayati Raj to localize the SDGs and work for their attainment through the PRIs, the measure of the progress on the LSDGs in rural areas through Panchayats needs to be assessed and measured at the local level. As of now, neither a local Indicator Framework (LIF), nor a Local level index is available to assess the performance of Panchayats. Thus, need has been felt to have such evidence based mechanisms for performance evaluation and progress assessment in achieving the LSDGs and ultimately SDGs and how far or close are our Rural Local Bodies from achieving the LSDGs and thereby SDGs.

Ministry of Panchayati Raj has developed Panchayat Development Index (PAI) – multi dimensional index to measure the incremental performance of the Gram Panchayats/Equivalent to GP based on measurable local indicators across 9 themes of LSDGs. It is a tool designed to track the progress of Gram Panchayats based on thematic & composite scores achieved by GP across 9 themes of LSDGs.

Based on the PAI thematic & composite scores achieved by different Gram Panchayats, these GPs are grouped into one of the categories of performance - Achiever: (90+), Front Runner: (75 to below 90); Performer: (60 to below 75); Aspirant: (40 to below 60) and Beginners (below 40). The outcomes of the PAI, over time, will reflect incremental progress based on the scores achieved by Panchayats, highlighting their advancement toward realizing the LSDGs.

1.4 Global to Local: To attain the SDGs at grassroots level



Sustainable Development Goals

- 17 Goals
- 169 Targets
- 231 Indicators



SDG India Index 2023-24

- 16 Goals
- 70 Targets
- 113 Indicators



Panchayat Advancement Index

- 9 Themes
- 119 Indicators (Local Indicator Framework (LIF))



1.5 Significance of Panchayat Advancement Index

Promoting Evidence Based Planning

- PAI provides a data driven approach to monitor and evaluate developmental progress. This approach ensures that resources are allocated effectively and that panchayats can identify and address specific developmental gaps.

Encouraging Collaborative Efforts

- The necessity of collective and collaborative efforts among state line departments, Panchayati Raj Institutions (PRIs), and other stakeholders. Such coordination is vital for the successful implementation of the PAI and for achieving the desired developmental outcomes.

Data Driven Governance for Informed Decision

- PAI compiles quantifiable metrics across nine SDG-linked themes such as poverty, health, education, sanitation, and governance. This data allows panchayats to identify strengths and weaknesses and plan interventions based on factual ground realities, not assumptions

Localized Development Priorities

- It helps tailor development initiatives to specific local needs. For instance, if a GP scores low on sanitation or water availability, the Gram Panchayat can prioritize those sectors in its annual action plan.

Performance Monitoring and Impact Evaluation

- PAI enables tracking progress over time. Panchayats can assess whether their plans are delivering desired outcomes and adjust strategies accordingly: a core element of evidence-based governance

Resource Optimization

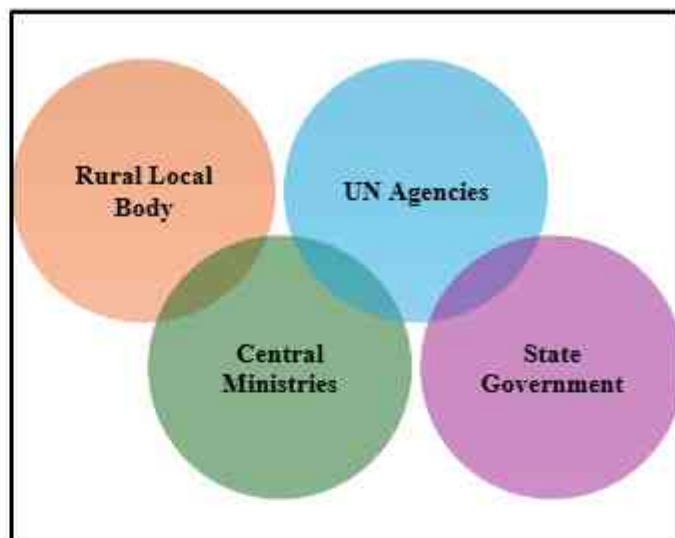
- By highlighting development gaps, PAI aids in better allocation of resources financial, human, and infrastructural where they are needed most, ensuring cost-effective and impactful utilization. Further, PAI insights guide higher-level policymakers to understand ground-level trends, allowing for better scheme convergence (e.g., MGNREGS, Swachh Bharat Mission, Jal Jeevan Mission) aligned to actual grassroots needs.

1.6 Stakeholders of Panchayat Advancement Index

Panchayat Advancement Index will be an important statistical tool to capture the structured progress in different key sectors based on identified development gaps through PAI scores and help to witness the assessment of the Central Scheme, State Scheme, local actions of PRIs, and other key stakeholders involved at the Panchayat level.

Stakeholder analysis is essential for effective planning and implementation of the Panchayat Advancement Index emphasizing the role of stakeholders/agencies connected in the Panchayat. The important stakeholders include Panchayats, PRIs, Central Government, State Government, Academic & Research Institutes, UN agencies and other Knowledge Partners.

This broad stakeholder involvement ensures thorough coverage and effective implementation of PAI, enhancing its utility in assessing localized SDGs progress.



1.7 Outcomes of PAI

Comparative index to measure incremental progress and identify gaps across themes

Supports evidence based policy formulation, setting local targets and prioritizing development goals

Institutional Strengthening of Panchayats to promote accountability & transparency

Grading of Gram Panchayats to foster accountability, transparency and visibility of development

Encourages positive competition, incentivizes Panchayats, and promotes grassroots democracy

Accelerate SDG attainment at grassroots levels

Build a data ecosystem at the Panchayat level

Promotes Best Practices in various sectors of themes and foster scalability of exemplary practices

Enables "Data for Development" (D4D) and assesses progress on various schemes at the GP level

1.8 Release of Panchayat Advancement Index 1.0

Ministry has released the PAI 1.0 Baseline Report FY 2022-23 on 9th April 2025 through Press Release. Total 29 States/UTs have submitted validated PAI Data in the dedicated Portal (www.pai.gov.in) covering 2.16 lakh Gram Panchayats/Equivalent to GPs across India. Data for 11,712 Gram Panchayats from five States/UTs (Meghalaya, Nagaland, Goa, Puducherry, and West Bengal) were not included in 1.0 due to pending validation of data. List of States/UTs on-boarded in PAI 1.0 is placed at **Annexure I**.

Snapshots of PAI 1.0 FY 2022-23: Total 699 Gram Panchayats are graded under A category, followed by 77,298 Gram Panchayats in B category; 1,32,392 Gram Panchayats in the C Category, and 5,896 Gram Panchayats are categorized in the D category.

Grade	A+	A	B	C	D	Total
No. of Gram Panchayats	0	699	77,298	1,32,392	5,896	2,16,285

1.9 Collaboration with Union Ministries/Departments

In the exercise of PAI, Ministry has collaborated with Union Ministries /Departments namely Ministry of Rural Development; Department of School Education & Literacy, Department of Drinking Water & Sanitation and Ministry of Women & Child Development for auto-porting of data from different national portals to ensure data standardization and reduce the effort of data entry by the GP. Total 137 & 59 data points are auto ported in the exercise of PAI 1.0 and 2.0.

S. No.	List of Departments/Schemes	National Portals	PAI 2.0	PAI 1.0
1	Ministry of Panchayati Raj	eGramSwaraj Portal	14	38
2	Ministry of Panchayati Raj	GPDP Campaign	1	0
3	Ministry of Jal Shakti	Jal Jeevan Mission Portal	3	4
4	Ministry of Rural Development	MNGREGS Portal	6	4
5	Ministry of Women and Child Development	Pradhan Mantri Matru Vandana Yojana Portal	2	0
6	Ministry of Women and Child Development	POSHAN Tracker	10	0
6	Ministry of Jal Shakti	Swachh Bharat Mission	4	3
7	Department of School Education & Literacy	UDISE + Portal	15	33
8	Ministry of Panchayati Raj	Panchayat Nirnay	1	0
9	Ministry of Rural Development	National Social Assistance Program	3	4
10	Ministry of Rural Development	Pradhan Mantri Awas Yojana	0	1
11	Ministry of Rural Development	Mission Antyodaya	0	50
Total			59	137

METHODOLOGY & STAGES OF COMPUTATION



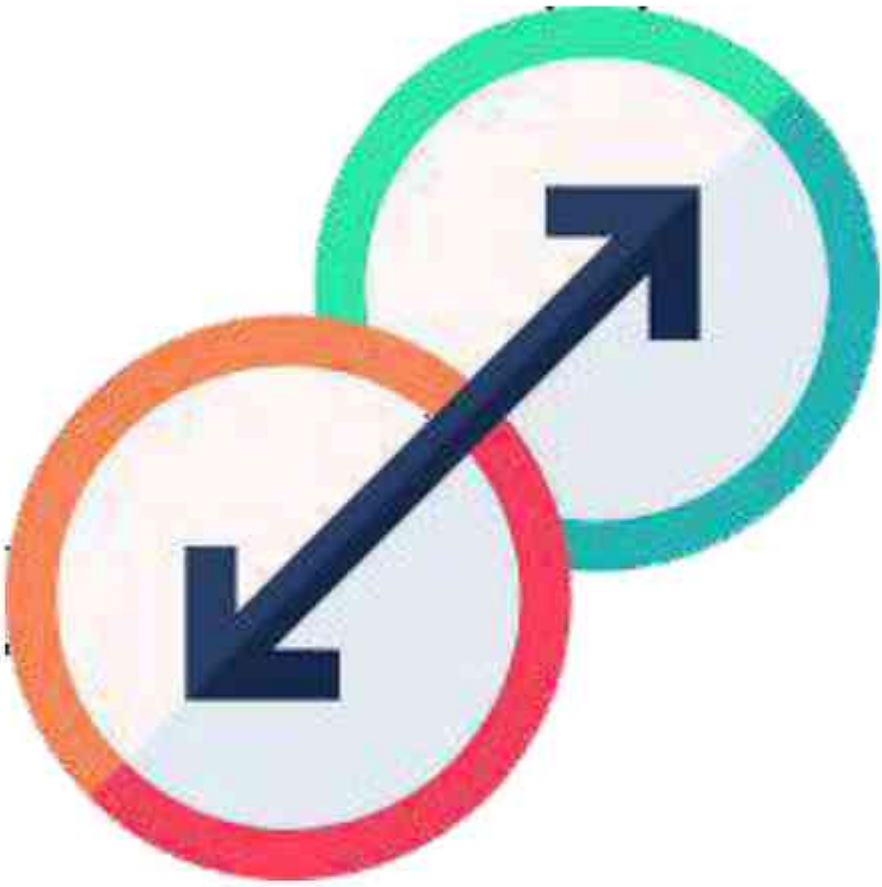
2.1 Framework & Methodology used in PAI 2.0

PAI 2.0 comprises 150 indicators where 119 is unique indicators, each varying in terms of their units of value, nature, and significance.

Steps of Calculation														
	Nature of Indicator	<p>Positive Indicators: Positive indicators, a higher value reflects a more favorable outcome.</p> <p>Negative Indicators: Negative indicators, a lower value signifies a more favorable outcome.</p>												
Step 1	Numeric Indicator Calculation	$\text{Indicator Value (I)} = \frac{\text{Numerator}}{\text{Denominator}} \times \text{Multiplier Value}$												
Step 2	Normalization	It is required to make the indicators comparable with each other. The normalization procedure is carried out to transform all the data into dimensionless numbers.												
	2.1. Normalize Raw Indicator Value	<p>Positive Indicator</p> $\text{Indicator Value (I)} = \frac{X_i - \text{Min}(X_i)}{\text{Max}(X_i) - \text{Min}(X_i)} \times 100$ <p>Negative Indicator</p> $\text{Indicator Value (I)} = \frac{\text{Max}(X_i) - X_i}{\text{Max}(X_i) - \text{Min}(X_i)} \times 100$ <ul style="list-style-type: none"> • $\text{Min}(X_i)$: Minimum observed value of indicator within State/UT • $\text{Max}(X_i)$: Maximum observed value of indicator within State/UT • I is normalize score of an indicator of panchayat after rescaling. 												
	2.2. Normalization of Binary Indicators	<table border="1"> <thead> <tr> <th>S. NO</th> <th>INDICATORS RANGE FOR "YES" & "NO"</th> <th>REMARKS</th> </tr> </thead> <tbody> <tr> <td>1</td> <td>100-0</td> <td>Role of the Gram Panchayats is crucial</td> </tr> <tr> <td>2</td> <td>70-30</td> <td>Role of the Gram Panchayats is less</td> </tr> <tr> <td>3</td> <td>90-10</td> <td>Role of the Gram Panchayats is moderate</td> </tr> </tbody> </table>	S. NO	INDICATORS RANGE FOR "YES" & "NO"	REMARKS	1	100-0	Role of the Gram Panchayats is crucial	2	70-30	Role of the Gram Panchayats is less	3	90-10	Role of the Gram Panchayats is moderate
S. NO	INDICATORS RANGE FOR "YES" & "NO"	REMARKS												
1	100-0	Role of the Gram Panchayats is crucial												
2	70-30	Role of the Gram Panchayats is less												
3	90-10	Role of the Gram Panchayats is moderate												
Step 4	Thematic Score at GP Level	<p>Simple Arithmetic Mean of the indicator's normalize values for arriving at thematic score of a GP</p> $\text{Thematic Value(T)} = \frac{\sum_{i=1}^n I_i}{n}$ <p>Where, I_i = normalize Value of ith indicator under a theme, $i = 1, 2, 3, \dots, n$, & n = Total indicators under a theme</p>												
	PAI score calculation at GP level	<p>Simple Geometric Mean of the nine thematic scores to reach PAI of the GP</p> $\text{PAI of A Panchayat} = (T_1 \times T_2 \times T_3 \times T_4 \times T_5 \times T_6 \times T_7 \times T_8 \times T_9)^{1/9}$ <p>Where, T_i = Value of theme i, & $i = 1, 2, 3, 4, 5, 6, 7, 8, 9$</p>												

2.2. List of Indicator & Data Points framework used in PAI computation	Theme		Indicator Count	Total Data Points		
	Theme 1: Poverty Free and Enhanced Livelihoods Panchayat		13	24		
	Theme 2: Healthy Panchayat		15	25		
	Theme 3: Child Friendly Panchayat		14	26		
	Theme 4: Water Sufficient Panchayat		10	14		
	Theme 5: Clean and Green Panchayat		9	14		
	Theme 6: Self-sufficient Infrastructure in Panchayat		18	22		
	Theme 7: Socially Just and Socially Secured Panchayat		17	27		
	Theme 8: Panchayat with Good Governance		25	29		
	Theme 9: Women Friendly Panchayat		20	33		
Total		141	214			
*Note: 9 Indicators have been excluded out of total 150 LIFs from PAI computation						
Unique Indicators		Unique Data Points	Autoported Data Points	PAI 2.0 Data Point for Data Entry	Binary Data Point for Data Entry	Numeric Data Point for Data Entry
112		153	52	101	46	55
2.4. PAI Scoring Matrix	The scoring system categorizes performance into five levels: "Achiever" (90-100, grade A+, blue), "Front Runner" (75-90, grade A, green), "Performer" (60-75, grade B, amber), "Aspirant" (40-60, grade C, orange), and "Beginner" (0-40, grade D, red).					
	Grade			Score Range		
Achiever		A+	90 - 100			
Front Runner		A	75 - below 90			
Performer		B	60 - below 75			
Aspirant		C	40 - below 60			
Beginner		D	Below 40			

**TRANSITION FROM PAI 1.0
TO PAI 2.0**



3.1 Paradigm shift from PAI 1.0 to PAI 2.0

Rationalization of indicators and data points, focus on reducing them from 516 indicators and 794 data points to 150 indicators and 230 data points to ensure sharper focus

Measurable indicators aligned with actual data availability at the field level

Data points have been simplified to make them easy to understand and use at the Gram Panchayat level

A single integrated data entry form has been introduced, replacing multiple fragmented Data Collection Format (DCF) sheets

Soft data validation checks have been incorporated at the data entry stage to minimize human errors

A cross data validation mechanism has been provided to ensure inter data consistency and reliability

Improved convergence has been achieved with Union Ministries/Departments to facilitate auto-porting of datasets

The user interface has been enhanced with real-time dashboards for intuitive navigation and better decision-making

Mandatory validation through Gram Sabha has been incorporated to ensure transparency and accountability

Focus on more accuracy in data

A dynamic and automated workflow has been established from Gram Panchayat to Block, District, State, and Centre levels

Vernacular language support has been provided to improve accessibility and usability at the local level to interpret the data points clearly

Integration with Panchayat Nimay application has been enabled for identifying the critical gaps in various themes and support the GP in undertaking Sankalp for evidence based & thematic GPD

Indicators have been standardized and equally weighted to ensure uniformity and comparability across States

Aligned with the incentivization of Gram Panchayat for National Panchayat Award

PAI 2.0 represents a shift towards outcome-oriented Panchayat governance



KEY FEATURES OF

P A I



-  Tracks progress across 6500 themes
-  Promotes transparency and accountability
-  Empowers data-driven decision-making at Panchayat level

www.pai.gov.in

<https://www.facebook.com/paichayati>

<https://www.instagram.com/paichayati>

<https://www.youtube.com/channel/UC...>

PANCHAYAT ADVANCEMENT
INDEX 2.0
FY 2023-24

4.1 Panchayat Advancement Index 2.0

Before initiating the next round of the Panchayat Advancement Index (PAI) exercise for the year 2023–24, Ministry decided to undertake a comprehensive review of the PAI 1.0. Accordingly, a Committee for the rationalization of local indicators of PAI under the Chairmanship of the Additional Secretary, PR has reviewed the local indicator framework of PAI 1.0; assess the availability of data at the panchayat level, examine the feasibility of auto-porting data from various national portals, and simplify indicators along with their corresponding data points. Members of the Committee from concerned Union Ministries/Departments, State Governments, NITI Aayog, and MoSPI had appraised the entire structure of the framework of LIF and recommended **150 local indicators** and **230 data points** for PAI 2.0 in comparison to **516 local indicators** and **794 data points** used in PAI 1.0 across 9 themes of LSDGs.

The rationalization exercise facilitated standardization of the Local Indicator Framework, ensured uniformity in data sources, and enhanced data accuracy. Subsequently, the Committee also recommended a refined set of 119 unique local indicators and 165 unique data points for implementation.

The transition from PAI 1.0 to PAI 2.0 reflects a focused refinement of the framework, with a more relevant and representative set of local indicators and data points to improve usability; increase better participation of GP and to enhance the efficiency of Gram Panchayat operations by simplifying workflows and enabling automatic data standardization from different National Portals. The PAI Portal has also been enhanced by providing an integrated data entry form & imposing soft validation checks at the level of entry of data to ensure accurate & quality data entry. The theme wise comparison of Local Indicator counts of PAI 1.0 and 2.0 is placed at **Annexure II**.

Ministry has commenced the exercise of Panchayat Advancement Index (PAI) 2.0 for FY 2023-24, focusing on rationalizing local indicators across nine LSDG themes to improve data accuracy and quality. It aims to enhance Gram Panchayat Equivalent to GPs efficiency through simplified workflows and automatic data integration from national portals of relevant Ministries and Departments. PAI 2.0 FY 2023-24 has been launched on 26-27 May 2025 at New Delhi.

4.2 Key Improvements in PAI 2.0:

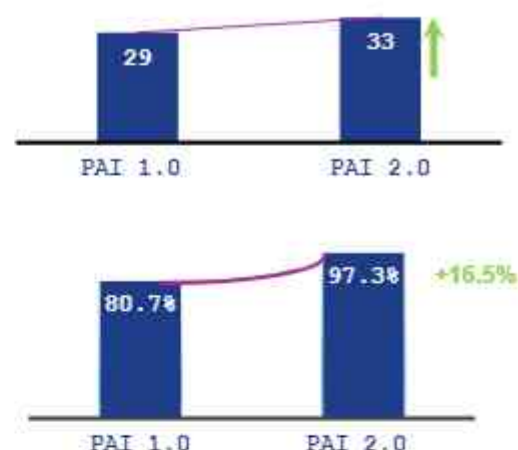
- Substantial rationalization of indicators, reduced from 516 indicators and 794 data points in PAI 1.0 to 150 indicators and 230 data points, ensuring sharper focus and better usability
- Data points have been simplified to make them easy to understand and use at the Gram Panchayat level
- Adoption of measurable and field-level feasible indicators aligned with actual data availability
- Introduction of a single integrated data entry form, replacing multiple fragmented data collection formats
- Soft validation and cross-data validation mechanisms to enhance data accuracy and reliability
- Enhanced auto-porting of data from national portals of nodal Union Ministries and Departments
- Mandatory Gram Sabha validation to promote transparency and accountability
- The user interface has been enhanced with real-time dashboards for intuitive navigation and better decision-making
- A dynamic and automated workflow has been introduced from the Gram Panchayat to Block, District, State, and Centre levels
- Embedded vernacular language support and integration with the Panchayat Nirmay application for evidence based Gram Panchayat Development Plan

The revised framework ensures standardized, comparable, and equally weighted indicators, strengthening the linkage of PAI with National Panchayat Awards and other incentive mechanisms.

4.3 Coverage and Participation

PAI 2.0 recorded wide national participation, with 33 out of 36 States and Union Territories taking part in the exercise. This included 27 out of 28 States (except West Bengal) and 6 out of 8 Union Territories (excluding Delhi and Chandigarh, which do not have Gram Panchayats).

A total of 2,59,867 Gram Panchayats/Equivalent GPs, representing 97.30% of the total 2,66,999 Gram Panchayats across participating States/UTs, submitted validated data on the PAI portal. This marks a significant improvement over PAI 1.0, which recorded 80.79% participation. State/UT wise count of GP/Equivalent to GP submitted data to Central Login of PAI 2.0 is placed at **Annexure III**.



PAI 2.0 FY 2023-24 has been calculated using **112 unique local indicators & 153 unique data points** in comparison to **435 unique local indicators & 566 data points** used in PAI 1.0 FY 2022-23. A total of 7 local indicators have been excluded from the computation of PAI 2.0 due to mismatched in LGD codes; data represented a particular period etc. Total 52 out of 59 auto-ported data points from Ministry of Rural Development; Ministry of Women and Child Development; Department of School Education & Literacy; Department of Drinking Water & Sanitation and MoPR were used in the PAI 2.0. The auto-portal of data helps to reduce the manual entry of the GPs; and ensure the data standardization

Binary Indicators have been given weightages of 100-0; 90-10 and 70-30 based on the role of the Gram Panchayat in planning, implementing & monitoring of the activities at grassroots level. Brief snapshots of the weightage of the Binary Indicators mentioned below:

S. No.	Indicator range	Count of Indicators	Remarks
1	100-0	35	The role of the Gram Panchayats is crucial in these Data Points
2	70-30	18	The role of the Gram Panchayats is less in these Data Points
3	90-10	5	The role of the Gram Panchayats is moderate in these Data Points

4.4 List of Local Indicators across 9 Themes of LSDGs in PAI 2.0

Theme	PAI 2.0 (150 Indicators)			
	Indicator count	Total Data Points	Binary Indicators	Numeric Indicators
Theme 1 - Poverty Free and Enhanced Livelihoods Panchayat	14	26	2	12
Theme 2 - Healthy Panchayat	15	25	5	10
Theme 3 - Child Friendly Panchayat	15	28	2	13
Theme 4 - Water Sufficient Panchayat	10	14	6	4
Theme 5 - Clean and Green Panchayat	11	17	5	6
Theme 6 - Self-sufficient Infrastructure in Panchayat	18	22	14	4
Theme 7 - Socially Just and Socially Secured Panchayat	20	33	7	13
Theme 8 - Panchayat with Good Governance	26	30	23	3
Theme 9 - Women Friendly Panchayat	21	35	4	17
Grand Total (PAI 2.0)	150	230	68	82

List of 150 LIF of PAI 2.0 is placed at **Annexure IV**.



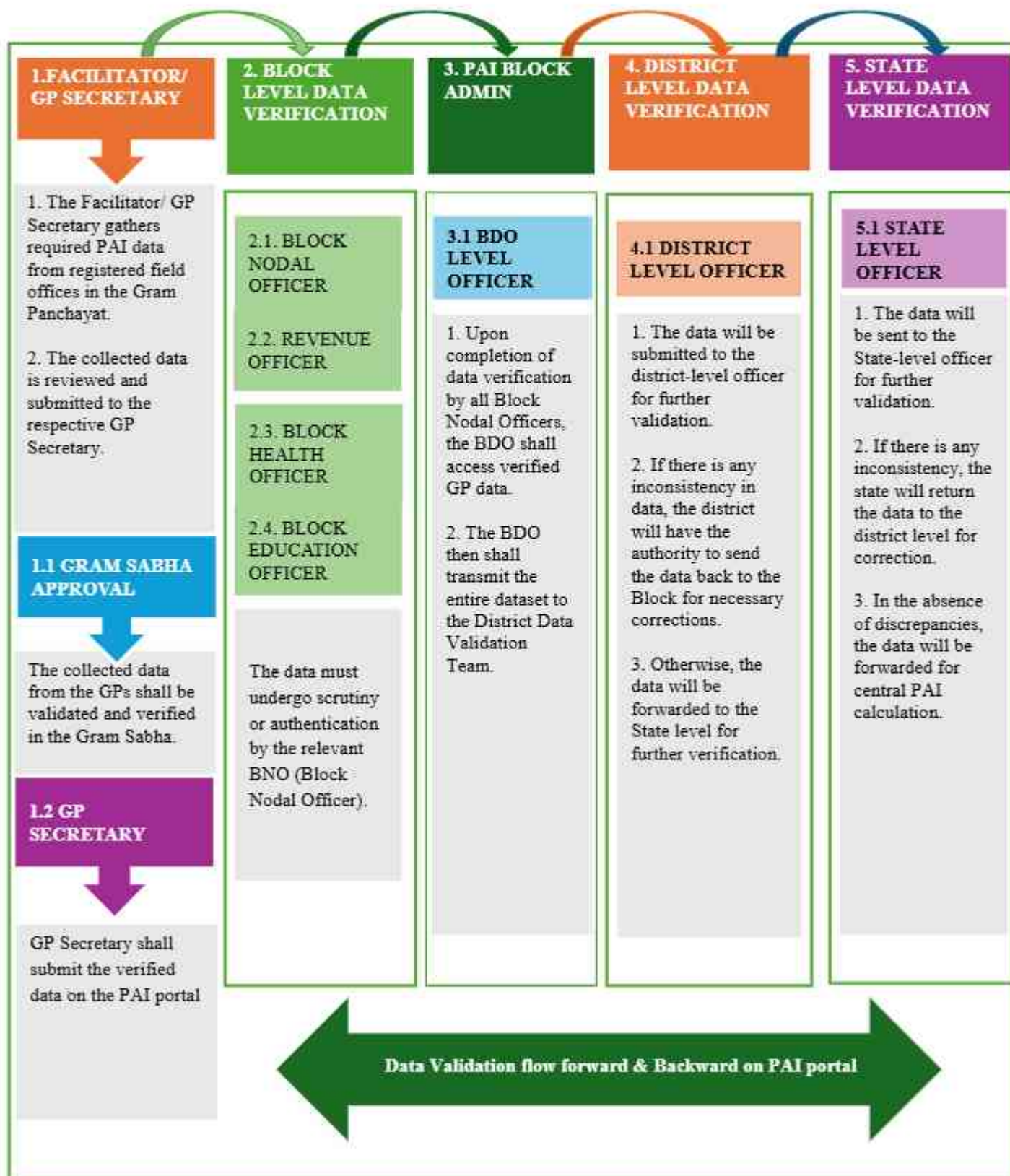
**DATA VALIDATION
STRUCTURE**

&

**DATA CLEANING PROCESS
OF PAI 2.0**

5.1 PAI data collection and Validation Workflow

The PAI process starts with data entry at the Gram Panchayat level and sequentially progresses through Block, District, and State levels, culminating in national submission via PAI portal. A feedback mechanism at each stage allows for the correction and resubmission of any discrepancies before proceeding.



5.2 Steps taken for Qualitative & Validated Data collection for PAI 2.0

The Ministry of Panchayati Raj has implemented multiple measures to ensure qualitative and validated data collection for PAI 2.0.

Rationalization of Indicators	Structural Grouping of Data Points	Integrated Data Collection Form (DCF)	Soft Validation and Cross-Verification
<ul style="list-style-type: none"> Redundant indicators were removed, and relevant, measurable indicators were added to enhance data precision. Indicators were selected to strengthen evidence based planning and ensure data availability at the Gram Panchayat (GP) level. 	<ul style="list-style-type: none"> Similar data points were logically grouped to minimize confusion, improve understanding, and prevent data entry errors at the GP level. 	<ul style="list-style-type: none"> A single, consolidated DCF was designed for data entry and submission, allowing GPs to verify all data points within one interface, reducing manual navigation. 	<ul style="list-style-type: none"> Built-in soft validation checks and logical interlinkages between data points were introduced. Nine proxy data points were used for cross-verification to ensure accuracy. In cases of incorrect data entry, the system displayed error messages and restricted submission until corrected.

5.3 Data Cleaning Process

Step 1: Exclusion of Indicators from PAI Computation

Exclusion of Indicators from PAI Computation		
S.No	Indicator	Reasons of Exclusion
1	Whether Panchayat Nirnay app being used for scheduling of Gram Sabha Meetings and for uploading decisions taken during the meeting <i>(Autoported)</i>	Nirnay App was not mandatory for scheduling Gram Sabha
2	If yes, whether the Gram Panchayat has ensured the maintenance of nurseries	GPs did not maintain nurseries, as maintained by other Departments (RD & Forest)
3	Percentage of Individual Household Latrine (IHHL) Toilets <i>(Autoported)</i>	Data is only reflecting the construction of Toilets under SBM
4	Percentage of children between ages 3-6 years receiving formal pre-school education or early childhood care in Anganwadi Centre <i>(Autoported)</i>	Data is only reflecting the specific month data (March 2024)
5	Percentage of Eligible Old Age Persons receiving Pensions under INDIRA GANDHI NATIONAL OLD AGE PENSION SCHEME (IGNOAPS) in the Gram Panchayat [689] <i>(Autoported)</i>	(Local Government Directory) LGD Issue
6	Percentage of Eligible Disabled Person receiving Disability Pensions under INDIRA GANDHI NATIONAL DISABILITY PENSION SCHEME (IGNDPS) in the Gram Panchayat [688] <i>(Autoported)</i>	(Local Government Directory) LGD Issue
7	Percentage of Eligible Widow receiving Pensions under INDIRA GANDHI NATIONAL WIDOW PENSION SCHEME (IGNWPS) of Central Government in the Gram Panchayat [691] <i>(Autoported)</i>	(Local Government Directory) LGD Issue

Step 2: Indicators with the Outlier values


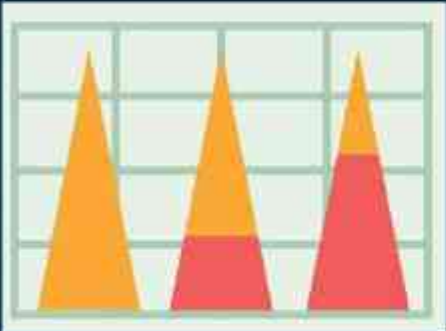
In case of outlier values of raw indicators, the Minima & Maxima values have been capped by taking National Average of those Indicators. The list of the outlier Indicators is placed at **Annexure V**.

Step 3: Indicators values to be excluded from PAI 2.0 computation conditions

Below listed cases for Indicator calculation have been excluded for PAI score calculation as these cases provided undefined values:

CASES	INDICATORS TO BE EXCLUDED FROM PAI 2.0 COMPUTATION LOGIC
CASE: 1	Numerator = 0 & Denominator = 0
CASE: 2	Numerator = numeric value & Denominator = 0
CASE: 3	Missing LGD Codes of Gram Panchayat
CASE: 4	“Data Not Available” condition in Denominator

SCORES OF PAI 2.0



6.1 Composite Score of PAI 2.0 FY 2023-24

Based on the Composite Score of PAI 2.0 FY 2023-24, a total of 3,635 Gram Panchayats/Equivalent to GPs have been categorized under Group A. Further, 1,18,824 Gram Panchayats have been placed under Group B, 1,23,719 Gram Panchayats under Group C, and 13,689 Gram Panchayats under Group D.

Snapshots of Count of GPs/TLBs in PAI 2.0:

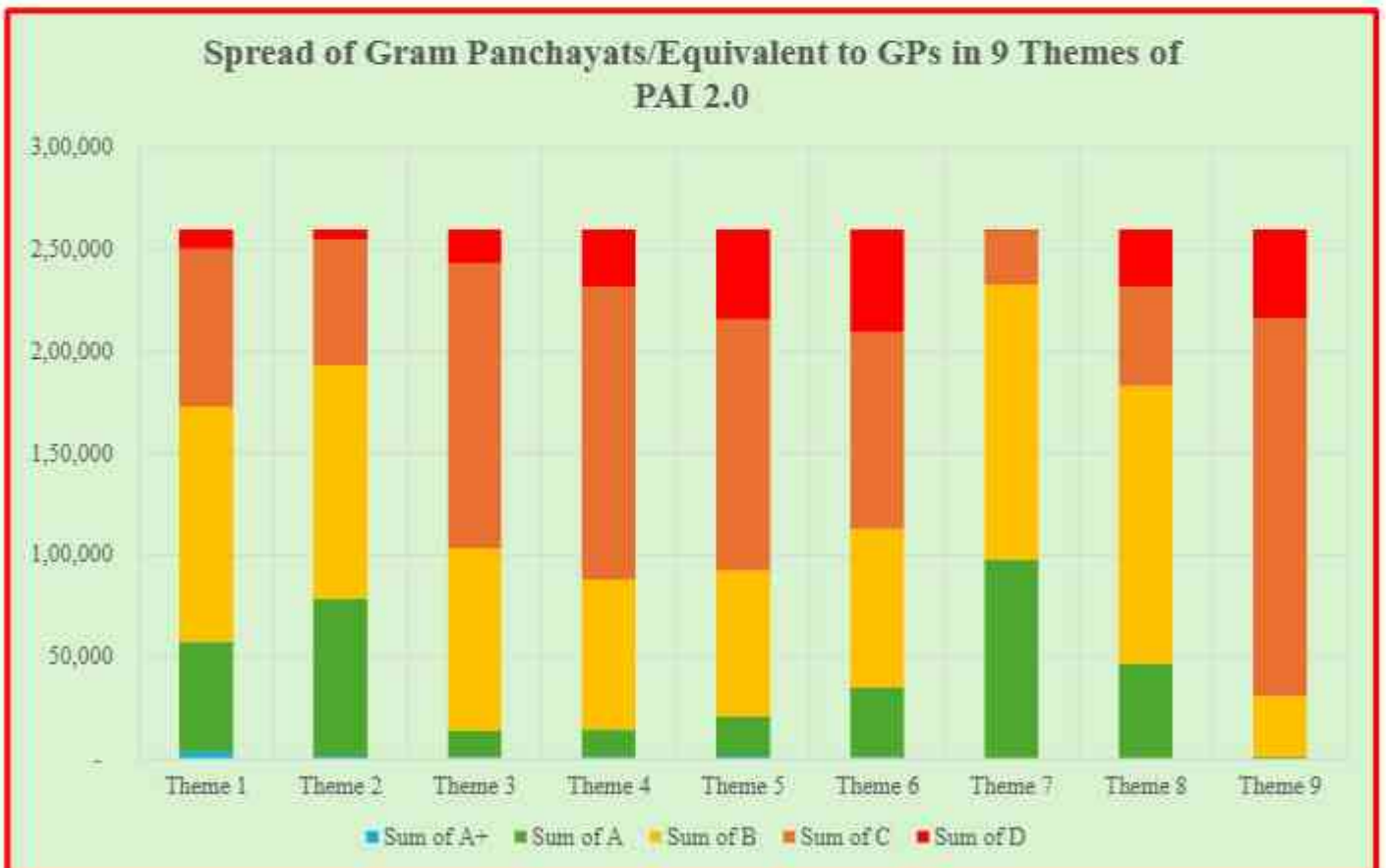
Grade	A+	A	B	C	D	Total GP
No. of Gram Panchayats/ Equivalent to GP	0	3,635	1,18,824	1,23,719	13,689	2,59,867

State/UT wise No of GPs by Composite Score Grades under PAI 2.0 FY 2023-24

S. No	State/UT	A+	A	B	C	D
1	Andaman & Nicobar	0	0	21	49	0
2	Andhra Pradesh	0	591	10178	2468	73
3	Arunachal Pradesh	0	0	72	1718	318
4	Assam	0	25	1209	884	74
5	Bihar	0	2	771	6862	418
6	Chhattisgarh	0	30	3936	5941	1736
7	Goa	0	0	80	107	1
8	Gujarat	0	75	11963	2471	25
9	Haryana	0	7	3342	2779	97
10	Himachal Pradesh	0	1	1706	1828	80
11	Jammu & Kashmir	0	1	1459	2792	39
12	Jharkhand	0	6	1993	2311	35
13	Karnataka	0	36	3707	2172	31
14	Kerala	0	95	840	6	0
15	Ladakh	0	0	62	129	2
16	Lakshadweep	0	0	5	5	0
17	Madhya Pradesh	0	33	11154	11514	310
18	Maharashtra	0	315	10049	16909	621
19	Manipur	0	0	57	1231	1753
20	Meghalaya	0	0	18	2292	759
21	Mizoram	0	34	549	253	4
22	Nagaland	0	0	33	1040	204
23	Odisha	0	555	4566	1627	46
24	Puducherry	0	0	77	31	0
25	Punjab	0	1	3275	9464	493
26	Rajasthan	0	8	5437	5389	203
27	Sikkim	0	1	163	35	0
28	Tamilnadu	0	197	10520	1746	19
29	Telangana	0	624	10056	1853	23
30	The Dadra and Nagar Haveli and Daman and Diu	0	1	29	12	0
31	Tripura	0	943	233	0	0
32	Uttarakhand	0	3	2359	5203	201
33	Uttar Pradesh	0	51	18905	32598	6124
	Total	0	3,635	1,18,824	1,23,719	13,689

6.2 Count of GPs/Equivalent of GPs in 9 Themes of LSDGs of PAI 2.0 FY 2023-24

Grades	Theme 1	Theme 2	Theme 3	Theme 4	Theme 5	Theme 6	Theme 7	Theme 8	Theme 9
A+	3,313	1,015	612	787	1,002	641	0	136	6
A	54,116	77,628	13,210	13,512	19,974	34,457	97,883	46,569	1,181
B	115,485	114,568	89,691	73,775	71,164	77,765	134,873	136,364	29,738
C	77,529	61,819	139,885	143,464	123,309	96,719	26,557	48,851	185,310
D	9,424	4,837	16,469	28,329	44,418	50,285	554	27,947	43,632
Total	2,59,867	2,59,867	2,59,867	2,59,867	259,867	2,59,867	2,59,867	2,59,867	2,59,867



6.3 Performance of Themes of LSDGs basis on No. of Gram Panchayat/Equivalent to GPs in PAI 2.0

Top Performing Themes

Theme 1: Poverty Free and Enhanced Livelihood

Grade A+	3,313
Grade A	54,116

Theme 2: Healthy Panchayat

Grade A+	1,015
Grade A	77,628

Average Performing Themes

Theme 7: Socially Just & Secured Panchayat

Grade A	97,883
Grade B	1,34,873

Theme 8: Panchayat with Good Governance

Grade A	46,569
Grade B	1,36,364

Low Performing Themes

Theme 3: Child Friendly Panchayat

Grade C	1,85,310
Grade D	46,632

Theme 4: Water Sufficient Panchayat

Grade C	1,43,464
Grade D	28,329

Theme 5: Clean & Green Panchayat

Grade C	1,23,309
Grade D	44,418

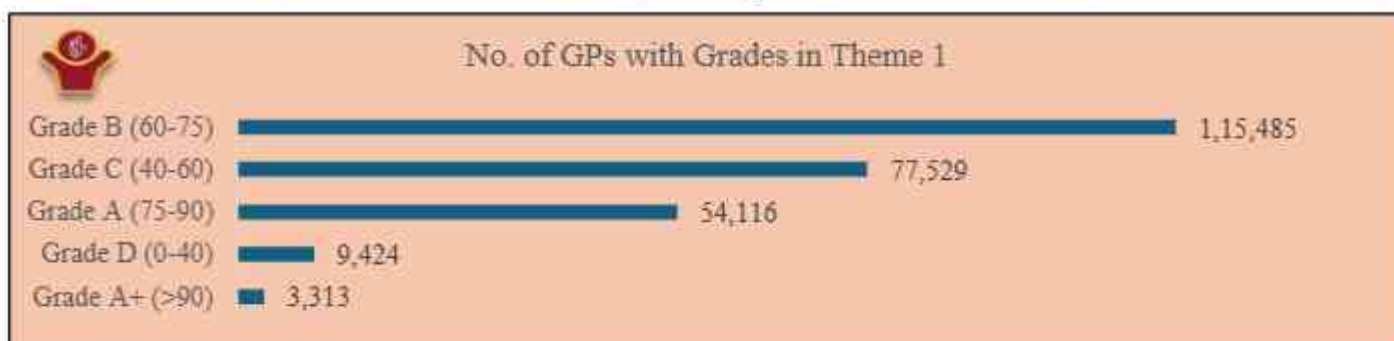
Theme 6: Panchayat with Self-sufficient Infrastructure

Grade C	96,719
Grade D	50,285

Theme 9: Women Friendly Panchayat

Grade C	1,85,310
Grade D	43,632

6.4 Theme wise Count of Gram Panchayats/Equivalent to GPs in 9 Themes of LSDGs



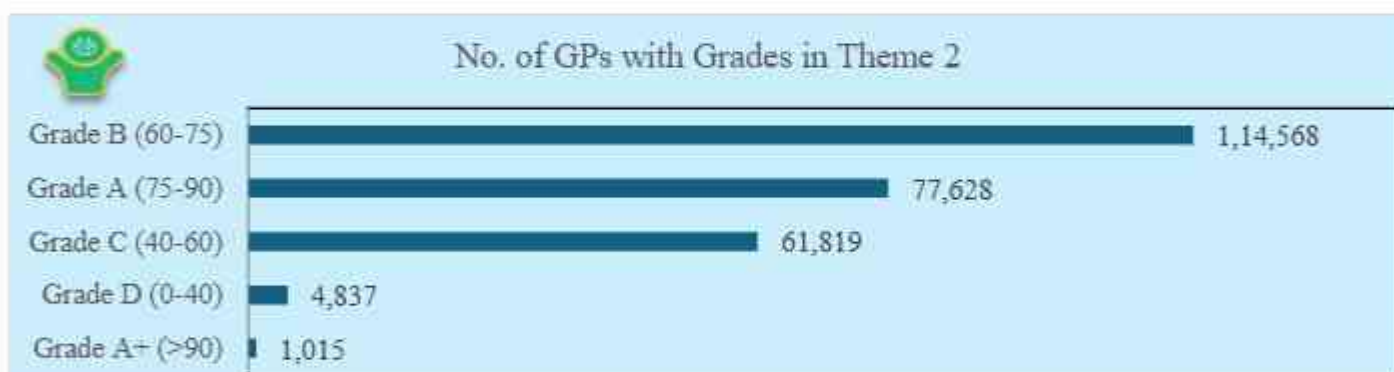
Majority of GPs (1,15,485) are falling under B Category

Key Insights:

- Majority of Panchayats are concentrated in **Grades B (44.8%) and C (30.1%)**, suggesting partial success but lack of transformational impact
- Key gaps persist in:
 - Diversification of livelihoods beyond traditional activities
 - Skill development and employment linkages
 - Effective convergence of schemes (MGNREGS, NRLM, etc.)
 - Identification and targeting of vulnerable households
 - Market access and value chain integration for local products

Policy Prescription

- Strengthening Panchayat capacities for **livelihood planning and economic development**
- Institutionalizing **livelihood-focused GPDPs** with measurable income enhancement targets through convergence of **VB G-RAM G, NRLM, DAY-NULM**



Majority of GPs (1,14,568) are falling under B Category

Key Insights:

- Majority of Panchayats lie in **Grades B (44.5%) and A (30.2%)**, indicating improving performance but limited achievement of top-tier outcomes
- Key gaps persist in:
 - Preventive and primary healthcare services at the grassroots
 - Nutrition outcomes, especially among women and children
 - Awareness and utilization of government health schemes
 - Sanitation, hygiene, and safe drinking water linkages
 - Convergence across Health, ICDS, and WASH interventions

Policy Prescription

- **Health-focused GPDPs**
- Enhancing convergence of schemes (**NHM, POSHAN Abhiyaan, JJM, SBM-G**)
- Strengthening **Village Health, Sanitation and Nutrition Committees (VHSNCs)**
- Improving last-mile delivery through **ASHA, ANM, and Anganwadi workers**



No. of GPs with Grades in Theme 3



Majority of GPs (1,39,885) are falling under C Category

Key Insights:

- Majority of GPs are clustered in **Grades B and C**, indicating that basic initiatives exist but are not yet translating into high-quality outcomes
- Critical gaps persist in:
 - Access to child health, nutrition, and education services
 - Convergence of schemes related to child welfare
 - Child protection mechanisms at GP level

Policy Prescription

- Strengthening capacities of Panchayats on child-centric planning and governance
- Enhancing convergence across ICDS, Health, Education, and Social Protection schemes
- Focused support to low-performing (Grade D) Panchayats through handholding and mentoring



No. of GPs with Grades in Theme 4



Majority of GPs (1,43,464) are falling under C Category

Key Insights:

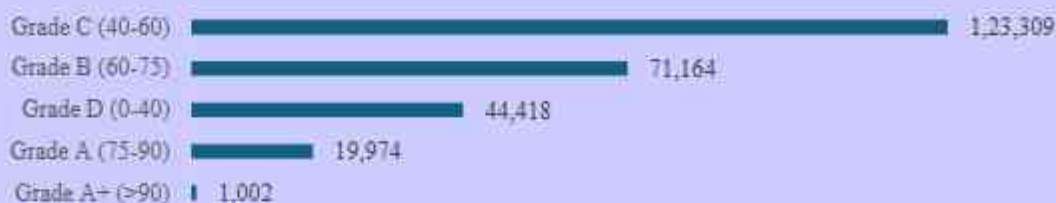
- **Grade C (40-60): 1,43,464 GPs** shows largest share, indicating moderate performance with clear scope for improvement. **Grade B (60-75): 73,775 GPs** indicates progressing but not yet high-performing

Policy Prescription

- Enhancing GP capacity in effective planning of water management & water conservation, availability of drinking water in the social infrastructure & ensure 100% testing of water



No. of GPs with Grades in Theme 5



Majority of GPs (1,23,309) are falling under C Category

Key Insights

- **1,23,309 GPs/TLBs in Grade C (40–60)** and **71,164 in Grade B (60–75)** indicates moderate performance with scope for improvement

Gaps observed in:

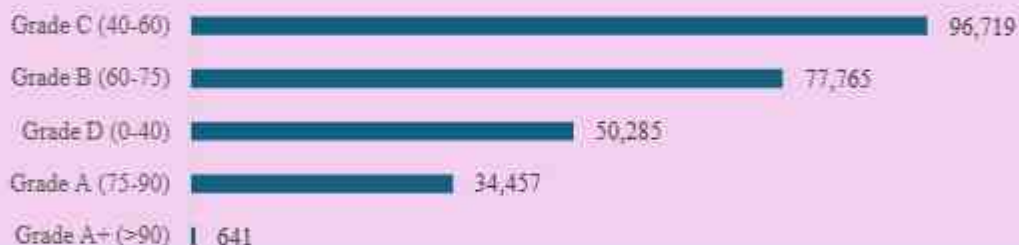
- Solid & liquid waste management
- Natural resource management
- Use of renewable energy in infrastructure

Policy Prescription

- Strengthen GP capacity in planning, implementation & monitoring of waste and resource management & promote afforestation and natural resource conservation through community participation



No. of GPs with Grades in Theme 6



Majority of GPs (96,719) are falling under C Category

Key Insights:


- **Grade C (40–60): 96,719 GPs** shows highest concentration, indicating moderate performance and **Grade B (60–75): 77,765 GPs** sizeable group showing gradual progress

Policy Prescription

- Focus should be on strengthening GP level planning by identify sector specific gaps and allocate resources strategically through convergence of schemes



No. of GPs with Grades in Theme 7



Majority of GPs (1,34,873) are falling under B Category

Key Insights:

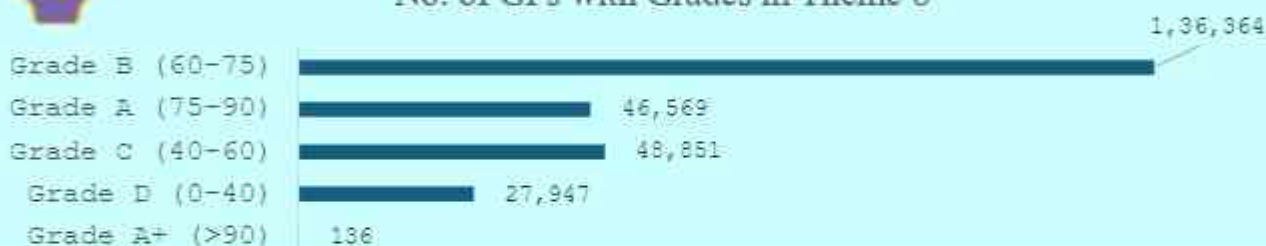
- Grade B (60-75): 1,34,873 GPs** reflects highest concentration, indicating steady progress and near-high performance and **Grade A (75-90): 97,883 GPs** indicates strong performance base with potential to move to top tier. Overall trend indicates a positive shift towards higher grades, driven by improved planning and implementation

Policy Prescription

- Enable GPs to prioritize gaps and design targeted, sector specific interventions to ensure rights of the marginalized section of the society with the aim leaving no one behind



No. of GPs with Grades in Theme 8



Majority of GPs (1,36,364) are falling under B Category

Key Insights:

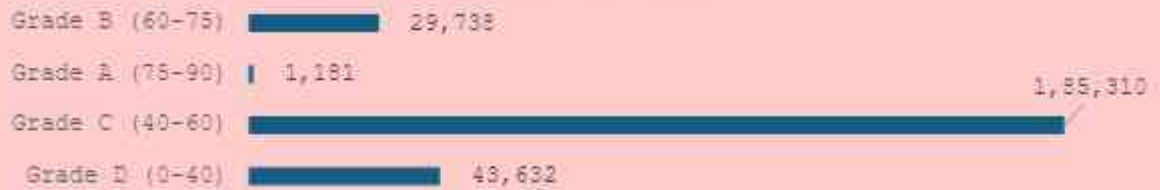
- A very large number of GPs (**1,36,364**) are fallen in **Grade B (60-75)**, indicating moderate performance but significant scope for improvement and only **46,569 GPs in Grade A (75-90)** and **136 GPs in A+ (>90)** reflect a thin top tier.

Policy Prescription

- Focus on planning, implementation & convergence for effective quality service delivery to promote accountability
- Community participation (e.g., Gram Sabhas) and citizen engagement can be further strengthened to improve decision making and transparency.



No. of GPs with Grades in Theme 9



Majority of GPs (1,85,310) are falling under C Category

Key Insights:

1. **72.14% (1,85,310 GPs)** are fall under **Grade C** : indicates moderate performance in gender responsive governance
2. **43,632 GPs in Grade D**: reflects low performance across key women friendly indicators
 1. Existing initiatives present, but gaps persist in:
 2. Participation of Women in decision making
 3. Access to resources & services for women
 4. Gender responsive planning

Policy Prescription

1. Strengthening the capacities of Women Elected Representatives (WERs)
2. Institutionalizing gender responsive planning in GDPDs



6.5 State/UT-wise Distribution of Gram Panchayats/Equivalent to GPs in each theme under PAI 2.0

Theme 1 – Poverty Free and Enhanced Livelihoods in Panchayat							
S No	State/UT	Total no. of GP	A-	A	B	C	D
1	Andaman And Nicobar Islands	70	0	4	29	31	6
2	Andhra Pradesh	13,310	488	6,104	4,887	1,683	148
3	Arunachal Pradesh	2,108	0	10	414	1,289	395
4	Assam	2,192	0	160	659	1,135	238
5	Bihar	8,053	3	1,347	3,988	2,492	223
6	Chhattisgarh	11,643	19	974	4,946	5,215	489
7	Goa	188	0	13	117	58	0
8	Gujarat	14,534	41	5,644	7,613	1,201	35
9	Haryana	6,225	38	2,048	3,055	1,041	43
10	Himachal Pradesh	3,615	0	446	1,842	1,247	80
11	Jammu and Kashmir	4,291	51	1,221	2,212	764	43
12	Jharkhand	4,345	5	413	2,288	1,442	197
13	Karnataka	5,946	8	1,147	3,567	1,178	46
14	Kerala	941	1	467	463	10	0
15	Ladakh	193	2	43	99	48	1
16	Lakshadweep	10	0	2	4	4	0
17	Madhya Pradesh	23,011	0	1,873	12,536	8,120	482
18	Maharashtra	27,894	5	2,944	11,717	11,771	1,457
19	Manipur	3,041	0	6	299	1,790	946
20	Meghalaya	3,069	0	218	1,751	1,017	83
21	Mizoram	840	0	238	494	104	4
22	Nagaland	1,277	0	14	211	787	265
23	Odisha	6,794	587	3,584	2,076	525	22
24	Puducherry	108	0	63	45	0	0
25	Punjab	13,233	49	2,233	7,666	3,128	157
26	Rajasthan	11,037	3	1,750	5,286	3,638	360
27	Sikkim	199	1	40	90	59	9
28	Tamilnadu	12,482	92	4,368	6,078	1,915	29
29	Telangana	12,556	1,833	7,380	2,797	520	26
30	The Dadra And Nagar Haveli And Daman And Diu	42	0	14	20	8	0
31	Tripura	1,176	86	867	221	2	0
32	Uttar Pradesh	57,678	1	7,543	23,615	22,996	3,523
33	Uttarakhand	7,766	0	938	4,400	2,311	117

Theme 2 – Healthy Panchayat

S No	State/UT	Total no. of GP	A+	A	B	C	D
1	Andaman And Nicobar Islands	70	0	18	41	11	0
2	Andhra Pradesh	13,310	53	4,940	6,455	1,718	144
3	Arunachal Pradesh	2,108	12	579	862	516	139
4	Assam	2,192	30	983	835	314	30
5	Bihar	8,053	0	139	2,435	5,124	355
6	Chhattisgarh	11,643	9	2,189	5,388	3,788	269
7	Goa	188	0	47	94	42	5
8	Gujarat	14,534	49	9,755	4,117	570	43
9	Haryana	6,225	7	2,140	2,897	1,116	65
10	Himachal Pradesh	3,615	4	959	1,858	764	30
11	Jammu and Kashmir	4,291	21	1,470	2,294	487	19
12	Jharkhand	4,345	4	1,945	1,704	649	43
13	Karnataka	5,946	0	1,330	3,228	1,364	24
14	Kerala	941	2	777	158	4	0
15	Ladakh	193	1	98	71	21	2
16	Lakshadweep	10	0	0	8	2	0
17	Madhya Pradesh	23,011	16	6,665	12,463	3,754	113
18	Maharashtra	27,894	58	5,218	12,295	9,895	428
19	Manipur	3,041	0	410	1,157	1,088	386
20	Meghalaya	3,069	7	603	1,499	776	184
21	Mizoram	840	16	341	375	104	4
22	Nagaland	1,277	0	136	642	460	39
23	Odisha	6,794	137	3,276	2,521	839	21
24	Puducherry	108	0	18	78	12	0
25	Punjab	13,233	145	7,317	3,620	1,795	356
26	Rajasthan	11,037	12	2,361	5,534	2,869	261
27	Sikkim	199	1	93	90	14	1
28	Tamilnadu	12,482	91	5,398	5,933	1,037	23
29	Telangana	12,556	250	5,366	5,899	1,018	23
30	The Dadra And Nagar Haveli And Daman And Diu	42	0	13	18	11	0
31	Tripura	1,176	62	1,111	3	0	0
32	Uttar Pradesh	57,678	18	8,860	26,554	20,454	1,792
33	Uttarakhand	7,766	10	3,073	3,442	1,203	38

Theme 3 – Child Friendly Panchayat

S No	State/UT	Total no. of GP	A+	A	B	C	D
1	Andaman And Nicobar Islands	70	0	0	23	43	4
2	Andhra Pradesh	13,310	184	1,634	6,895	4,239	358
3	Arunachal Pradesh	2,108	3	53	522	1,107	423
4	Assam	2,192	31	747	1,158	243	13
5	Bihar	8,053	0	3	167	5,221	2,662
6	Chhattisgarh	11,643	30	1,829	7,058	2,668	58
7	Goa	188	0	7	111	67	3
8	Gujarat	14,534	2	312	5,489	8,409	322
9	Haryana	6,225	17	970	3,866	1,353	19
10	Himachal Pradesh	3,615	0	127	1,892	1,575	21
11	Jammu and Kashmir	4,291	4	2	718	3,225	342
12	Jharkhand	4,345	12	46	1,642	2,555	90
13	Karnataka	5,946	2	66	1,766	3,991	121
14	Kerala	941	0	129	719	93	0
15	Ladakh	193	0	4	68	109	12
16	Lakshadweep	10	0	2	3	5	0
17	Madhya Pradesh	23,011	1	91	3,408	17,648	1,863
18	Maharashtra	27,894	53	1,454	8,751	16,187	1,449
19	Manipur	3,041	0	35	900	1,393	713
20	Meghalaya	3,069	0	24	599	1,730	716
21	Mizoram	840	3	233	435	156	13
22	Nagaland	1,277	0	5	176	831	265
23	Odisha	6,794	1	575	4,189	2,011	18
24	Puducherry	108	0	9	48	46	5
25	Punjab	13,233	20	1,651	7,363	3,651	548
26	Rajasthan	11,037	2	66	3,261	7,191	517
27	Sikkim	199	0	17	141	41	0
28	Tamilnadu	12,482	1	651	5,540	6,064	226
29	Telangana	12,556	51	1,120	5,707	5,328	350
30	The Dadra And Nagar Haveli And Daman And Diu	42	0	2	15	25	0
31	Tripura	1,176	182	437	507	50	0
32	Uttar Pradesh	57,678	8	675	13,162	38,631	5,202
33	Uttarakhand	7,766	5	234	3,392	3,999	136

Theme 4 – Water Sufficient Panchayat							
S No	State/UT	Total no. of GP	A+	A	B	C	D
1	Andaman And Nicobar Islands	70	0	0	1	26	43
2	Andhra Pradesh	13,310	282	2,227	5,324	5,007	470
3	Arunachal Pradesh	2,108	3	197	825	991	92
4	Assam	2,192	9	91	694	1,177	221
5	Bihar	8,053	2	15	537	5,229	2,270
6	Chhattisgarh	11,643	2	246	3,024	7,221	1,150
7	Goa	188	0	0	7	103	78
8	Gujarat	14,534	92	1,162	5,854	7,113	313
9	Haryana	6,225	12	246	2,188	3,541	238
10	Himachal Pradesh	3,615	1	281	1,431	1,760	142
11	Jammu and Kashmir	4,291	0	0	86	2,051	2,154
12	Jharkhand	4,345	1	34	838	3,070	402
13	Karnataka	5,946	0	121	2,272	3,462	91
14	Kerala	941	0	46	339	527	29
15	Ladakh	193	0	0	12	118	63
16	Lakshadweep	10	0	0	1	9	0
17	Madhya Pradesh	23,011	43	1,275	7,887	12,092	1,714
18	Maharashtra	27,894	21	680	7,290	18,162	1,741
19	Manipur	3,041	3	10	106	994	1,928
20	Meghalaya	3,069	2	15	196	1,672	1,184
21	Mizoram	840	22	178	348	267	25
22	Nagaland	1,277	3	52	354	694	174
23	Odisha	6,794	5	514	2,406	3,466	403
24	Puducherry	108	0	0	23	76	9
25	Punjab	13,233	0	627	4,991	7,100	515
26	Rajasthan	11,037	0	255	2,726	6,553	1,503
27	Sikkim	199	1	31	111	56	0
28	Tamilnadu	12,482	160	3,385	6,202	2,604	131
29	Telangana	12,556	95	493	3,925	7,824	219
30	The Dadra And Nagar Haveli And Daman And Diu	42	0	0	4	32	6
31	Tripura	1,176	2	273	627	271	3
32	Uttar Pradesh	57,678	11	751	11,239	35,563	10,114
33	Uttarakhand	7,766	15	307	1,907	4,633	904

Theme 5 – Clean and Green Panchayat							
S No	State/UT	Total no. of GP	A+	A	B	C	D
1	Andaman And Nicobar Islands	70	0	2	21	45	2
2	Andhra Pradesh	13,310	20	860	7,189	4,895	346
3	Arunachal Pradesh	2,108	2	72	367	1,017	650
4	Assam	2,192	5	74	584	1,010	519
5	Bihar	8,053	19	568	1,832	3,895	1,739
6	Chhattisgarh	11,643	14	500	2,035	5,249	3,845
7	Goa	188	0	8	76	94	10
8	Gujarat	14,534	65	1,385	5,236	6,973	875
9	Haryana	6,225	10	282	1,913	3,034	986
10	Himachal Pradesh	3,615	1	49	963	2,042	560
11	Jammu and Kashmir	4,291	73	1,534	1,712	832	140
12	Jharkhand	4,345	1	53	644	2,517	1,130
13	Karnataka	5,946	0	17	850	4,461	618
14	Kerala	941	9	307	365	259	1
15	Ladakh	193	2	54	67	56	14
16	Lakshadweep	10	0	0	3	7	0
17	Madhya Pradesh	23,011	104	2,841	6,825	10,956	2,285
18	Maharashtra	27,894	37	1,259	5,311	16,460	4,827
19	Manipur	3,041	5	69	240	791	1,936
20	Meghalaya	3,069	0	4	83	1,210	1,772
21	Mizoram	840	31	219	254	221	115
22	Nagaland	1,277	0	17	122	724	414
23	Odisha	6,794	4	148	1,886	4,047	709
24	Puducherry	108	0	7	43	58	0
25	Punjab	13,233	0	79	1,575	7,297	4,282
26	Rajasthan	11,037	37	715	3,806	5,297	1,182
27	Sikkim	199	3	63	96	37	0
28	Tamilnadu	12,482	8	287	4,045	7,249	893
29	Telangana	12,556	127	1,954	6,993	3,334	148
30	The Dadra And Nagar Haveli And Daman And Diu	42	0	0	22	20	0
31	Tripura	1,176	159	447	548	22	0
32	Uttar Pradesh	57,678	221	4,944	12,741	26,222	13,550
33	Uttarakhand	7,766	45	1,156	2,717	2,978	870

Theme 6 – Panchayat with Self-Sufficient Infrastructure							
S No	State/UT	Total no. of GP	A+	A	B	C	D
1	Andaman And Nicobar Islands	70	0	11	40	19	0
2	Andhra Pradesh	13,310	38	1,527	4,302	5,858	1,585
3	Arunachal Pradesh	2,108	0	4	11	349	1,744
4	Assam	2,192	3	289	765	876	259
5	Bihar	8,053	0	55	1,001	4,510	2,487
6	Chhattisgarh	11,643	55	932	2,342	4,205	4,109
7	Goa	188	0	12	88	80	8
8	Gujarat	14,534	162	5,430	6,263	2,428	251
9	Haryana	6,225	4	523	1,843	2,829	1,026
10	Himachal Pradesh	3,615	0	127	1,047	1,921	520
11	Jammu and Kashmir	4,291	0	59	513	2,294	1,425
12	Jharkhand	4,345	1	337	1,487	2,155	365
13	Karnataka	5,946	2	1,128	3,138	1,560	118
14	Kerala	941	1	656	265	18	1
15	Ladakh	193	0	9	66	98	20
16	Lakshadweep	10	0	3	6	1	0
17	Madhya Pradesh	23,011	32	2,788	7,962	9,606	2,623
18	Maharashtra	27,894	87	2,806	9,746	12,379	2,876
19	Manipur	3,041	0	3	62	458	2,518
20	Meghalaya	3,069	0	3	40	714	2,312
21	Mizoram	840	15	192	298	272	63
22	Nagaland	1,277	0	1	46	483	747
23	Odisha	6,794	2	2,274	2,448	1,753	317
24	Puducherry	108	0	14	56	37	1
25	Punjab	13,233	0	45	674	6,035	6,479
26	Rajasthan	11,037	0	466	4,027	5,368	1,176
27	Sikkim	199	0	57	92	45	5
28	Tamilnadu	12,482	43	6,171	5,152	1,034	82
29	Telangana	12,556	60	2,239	5,706	3,992	559
30	The Dadra And Nagar Haveli And Daman And Diu	42	0	30	10	1	1
31	Tripura	1,176	108	1,049	19	0	0
32	Uttar Pradesh	57,678	28	5,192	17,969	23,027	11,462
33	Uttarakhand	7,766	0	25	281	2,314	5,146

Theme 7 – Socially Just and Socially Secured Panchayat							
S No	State/UT	Total no. of GP	A+	A	B	C	D
1	Andaman And Nicobar Islands	70	0	6	36	28	0
2	Andhra Pradesh	13,310	0	6,285	6,018	993	14
3	Arunachal Pradesh	2,108	0	467	1,254	366	21
4	Assam	2,192	0	273	1,257	653	9
5	Bihar	8,053	0	1,550	5,236	1,255	12
6	Chhattisgarh	11,643	0	3,725	6,931	985	2
7	Goa	188	0	65	110	13	0
8	Gujarat	14,534	0	7,146	6,841	543	4
9	Haryana	6,225	0	2,414	3,517	290	4
10	Himachal Pradesh	3,615	0	1,343	1,992	275	5
11	Jammu and Kashmir	4,291	0	1,952	2,116	223	0
12	Jharkhand	4,345	0	1,120	2,663	532	30
13	Karnataka	5,946	0	2,180	3,474	291	1
14	Kerala	941	0	303	614	24	0
15	Ladakh	193	0	42	130	21	0
16	Lakshadweep	10	0	2	7	1	0
17	Madhya Pradesh	23,011	0	5,448	15,479	2,058	26
18	Maharashtra	27,894	0	4,759	17,161	5,882	92
19	Manipur	3,041	0	879	1,511	646	5
20	Meghalaya	3,069	0	1,277	1,689	103	0
21	Mizoram	840	0	239	532	69	0
22	Nagaland	1,277	0	85	673	519	0
23	Odisha	6,794	0	3,889	2,548	350	7
24	Puducherry	108	0	65	43	0	0
25	Punjab	13,233	0	8,142	4,699	388	4
26	Rajasthan	11,037	0	4,094	5,838	1,093	12
27	Sikkim	199	0	47	120	32	0
28	Tamilnadu	12,482	0	4,678	6,823	954	27
29	Telangana	12,556	0	4,319	7,180	1,056	1
30	The Dadra And Nagar Haveli And Daman And Diu	42	0	15	26	1	0
31	Tripura	1,176	0	1,168	8	0	0
32	Uttar Pradesh	57,678	0	25,304	25,425	6,672	277
33	Uttarakhand	7,766	0	4,602	2,922	241	1

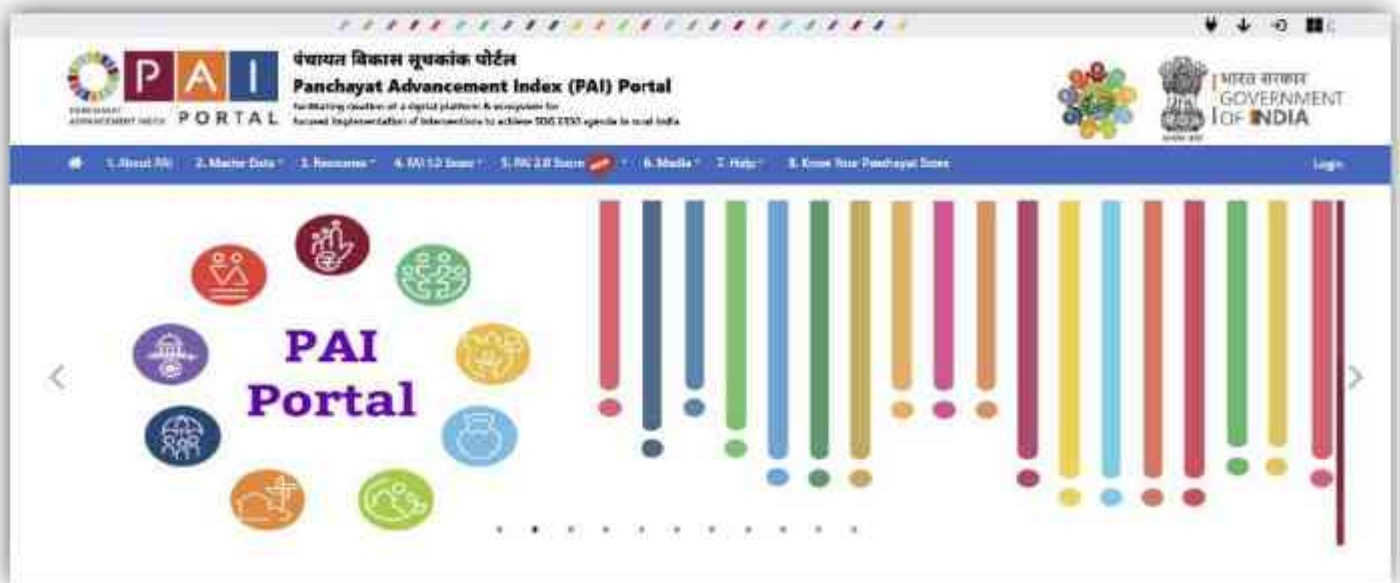
Theme 8 – Panchayat with Good Governance							
S No	State/UT	Total no. of GP	A+	A	B	C	D
1	Andaman And Nicobar Islands	70	0	4	52	14	0
2	Andhra Pradesh	13,310	2	6,766	5,543	758	241
3	Arunachal Pradesh	2,108	0	8	137	1,181	782
4	Assam	2,192	32	692	1,007	333	128
5	Bihar	8,053	0	550	4,123	2,644	736
6	Chhattisgarh	11,643	0	366	4,335	4,035	2,907
7	Goa	188	0	1	85	86	16
8	Gujarat	14,534	0	1,995	11,621	788	130
9	Haryana	6,225	1	199	2,273	2,784	968
10	Himachal Pradesh	3,615	0	72	1,688	1,530	325
11	Jammu and Kashmir	4,291	0	272	2,207	1,550	262
12	Jharkhand	4,345	0	1,241	2,511	516	77
13	Karnataka	5,946	0	1,423	3,534	896	93
14	Kerala	941	2	624	307	8	0
15	Ladakh	193	0	0	24	137	32
16	Lakshadweep	10	0	0	3	5	2
17	Madhya Pradesh	23,011	30	6,935	13,348	2,200	498
18	Maharashtra	27,894	18	6,364	17,762	2,780	970
19	Manipur	3,041	0	0	46	250	2,745
20	Meghalaya	3,069	0	0	23	852	2,194
21	Mizoram	840	0	22	445	322	51
22	Nagaland	1,277	0	0	26	654	597
23	Odisha	6,794	0	630	4,421	1,549	194
24	Puducherry	108	0	0	42	66	0
25	Punjab	13,233	0	29	1,929	7,176	4,099
26	Rajasthan	11,037	3	2,171	6,503	1,935	425
27	Sikkim	199	0	16	148	33	2
28	Tamilnadu	12,482	0	1,337	9,468	1,465	212
29	Telangana	12,556	24	6,355	5,678	416	83
30	The Dadra And Nagar Haveli And Daman And Diu	42	0	24	15	1	2
31	Tripura	1,176	10	1,115	51	0	0
32	Uttar Pradesh	57,678	14	7,168	33,757	8,604	8,135
33	Uttarakhand	7,766	0	190	3,252	3,283	1,041

Theme 9 – Women Friendly Panchayat							
S No	State/UT	Total no. of GP	A+	A	B	C	D
1	Andaman And Nicobar Islands	70	0	0	29	38	3
2	Andhra Pradesh	13,310	3	511	4,039	8,384	373
3	Arunachal Pradesh	2,108	0	3	120	1,080	905
4	Assam	2,192	1	22	1,052	1,073	44
5	Bihar	8,053	0	2	210	6,591	1,250
6	Chhattisgarh	11,643	0	7	657	7,581	3,398
7	Goa	188	0	0	62	119	7
8	Gujarat	14,534	0	10	440	12,526	1,558
9	Haryana	6,225	1	15	669	5,027	513
10	Himachal Pradesh	3,615	0	0	464	2,876	275
11	Jammu and Kashmir	4,291	0	10	600	3,422	259
12	Jharkhand	4,345	0	14	920	3,177	234
13	Karnataka	5,946	0	0	837	4,980	129
14	Kerala	941	0	9	764	168	0
15	Ladakh	193	0	0	26	138	29
16	Lakshadweep	10	0	0	1	8	1
17	Madhya Pradesh	23,011	0	0	782	19,533	2,696
18	Maharashtra	27,894	0	40	2,492	22,626	2,736
19	Manipur	3,041	0	2	243	1,215	1,581
20	Meghalaya	3,069	0	0	59	1,592	1,418
21	Mizoram	840	0	0	84	643	113
22	Nagaland	1,277	0	0	25	735	517
23	Odisha	6,794	0	19	3,093	3,616	66
24	Puducherry	108	0	0	23	81	4
25	Punjab	13,233	0	44	1,252	8,412	3,525
26	Rajasthan	11,037	0	5	2,392	8,113	527
27	Sikkim	199	0	0	43	139	17
28	Tamilnadu	12,482	0	91	2,525	9,580	286
29	Telangana	12,556	1	130	2,660	9,233	532
30	The Dadra And Nagar Haveli And Daman And Diu	42	0	0	21	21	0
31	Tripura	1,176	0	217	755	204	0
32	Uttar Pradesh	57,678	0	19	1,500	36,388	19,771
33	Uttarakhand	7,766	0	11	899	5,991	865



PAI PORTAL
AN INTUITIVE ONLINE
PLATFORM

7.1 Panchayat Advancement Index Portal



The PAI Portal (<https://pai.gov.in/>) is a digital platform designed to streamline workflows and enhance collaboration among the Ministry of Panchayati Raj (MoPR), state governments, and Panchayats at all levels - Gram, Block, and District. It allows stakeholders to access, contribute to, and analyse data from approximately 2.6 lakh Gram Panchayats, facilitating verification and validation with relevant line departments to ensure accuracy. The user-friendly portal serves as a comprehensive repository, enhancing accessibility to essential data, indicators, and thematic views while efficiently computing PAI scores.



PAI Portal features State Dashboard, Thematic Score Card, Gram Panchayat Score Card with the top performing Gram Panchayat/equivalent to GP within the State and best performing GP/equivalent to GP in 9 themes of LSDGs for public view & at different logins (State, District, Block, and GP). These features help the Gram Panchayat to analyse the status of different themes of LSDGs and empower the Panchayats for evidence based planning for rural development. The scorecard and other features also support in the policy level changes at different levels.

CAPACITY BUILDING OF STAKEHOLDERS



8.1 Dissemination of PAI 1.0 FY 2022-23

Series of State Level Workshop/ Training have been organized with State Nodal Officers; State Nodal Departments; District & Block Officials; Technical Officers and State Master Trainers on significance of PAI for measuring the progress towards the attainment of SDGs; role of different stakeholders; flowchart of validation mechanism of PAI Data and functionality of PAI Portal. Intensive hands-on sessions are also provided to the States/UTs.



Felicitatation of Best Performing GPs by Hon'ble Chief Minister, Arunachal Pradesh

Ministry has issued advisories to the States/UTs for organizing dissemination workshops with Gram Panchayat; frontline workers of the line departments; officials of PRIs and other stakeholders at State; District and Block levels. The workshops focused on disseminating the PAI scores to the stakeholders of PAI and also to build the capacity of the Gram Panchayats /Equivalent to GPs on analyzing the scores achieved in different themes of LSDGs and also developing understanding on the data accuracy at grassroots levels. States/UTs also advised to display the Score Card of GP in the Panchayat Bhawan; score card of best gram panchayats within block and district for wider dissemination of the PAI 1.0. During the dissemination workshops, Gram Panchayats have been felicitated by the State District for their performance in PAI 1.0.



Dissemination Workshop of PAI 1.0 at District Level



Display of GP Scorecard in Gram Panchayat Bhawan

8.2 Workshop for PAI 2.0 FY 2023-24

The Ministry has initiated Panchayat Advancement Index (PAI) 2.0 for FY 2023–24, focusing on rationalizing local indicators across nine LSDG themes to improve data accuracy and quality. It aims to enhance Gram Panchayat efficiency through simplified workflows and automatic data integration from national portals of relevant Ministries and Departments. PAI 2.0 FY 2023-24 has been launched on 26-27 May 2025 at New Delhi.

Similarly, Workshops/Seminars were organized at State, Districts and Block Levels on PAI 2.0. The workshops/training focused on the new features embedded on Portal; soft end validation checks; revised framework of local indicators with sources; granularity of data at Panchayat level etc. Training was provided to Functionaries, Technical Officers, and Officials of Line Departments of Gram Panchayat, Block and District Levels to improve the data accuracy and quality.

In the same line, a State-level Workshop was organized with respective State Nodal Officers from line departments, emphasizing the availability of the data at various field offices, its sources, and field verification officers of different line departments. The workshop aimed to configure the data points with concerned field offices of line departments.

State/UT wise status of CB&T on PAI 1.0 & 2.0 is placed at **Annexure VI**.



National Workshop on PAI 2.0



State level Workshop on PAI 2.0

**UTILITY OF PAI IN
STRENGTHENING PRIs**

Recognizing its immense potential to transform grassroots governance, States/UTs have proactively institutionalized the use of Panchayat Advancement Index (PAI) as a central tool for local planning, monitoring, and performance assessment. PAI scores are being widely disseminated among stakeholders through structured workshops and capacity-building initiatives at the block, district, and state levels, enabling deeper understanding and adoption across tiers of governance. In a significant step towards transparency and citizen-centric governance, many Panchayats are publicly displaying their PAI scorecards outside office premises, fostering awareness, accountability, and community participation. Further, deliberations on PAI performance have been integrated into the agenda of Gram Sabha meetings, thereby strengthening participatory decision-making and social audit mechanisms.

States/UTs are increasingly leveraging PAI as an instrument for incentivization and targeted development. Several States/UTs have initiated the use of PAI scores for need-based allocation of additional financial and technical resources to Panchayats, ensuring that developmental gaps are addressed in a focused and equitable manner. Across the country, PAI is emerging as a critical enabler of evidence based decentralized planning, assisting Panchayats in identifying priority sectors and aligning their Gram Panchayat Development Plans (GPDPs) with measurable outcomes.

In a progressive move towards institutional learning and peer exchange, high-performing Gram Panchayats are being developed as Panchayat Learning Centers, facilitating exposure visits and knowledge sharing among Panchayati Raj Institutions (PRIs). This approach is fostering a culture of healthy competition, replication of best practices, and continuous improvement. Additionally, several States/UTs have integrated PAI performance with recognition frameworks, awards, and incentive mechanisms, further motivating Panchayats to enhance their developmental outcomes.

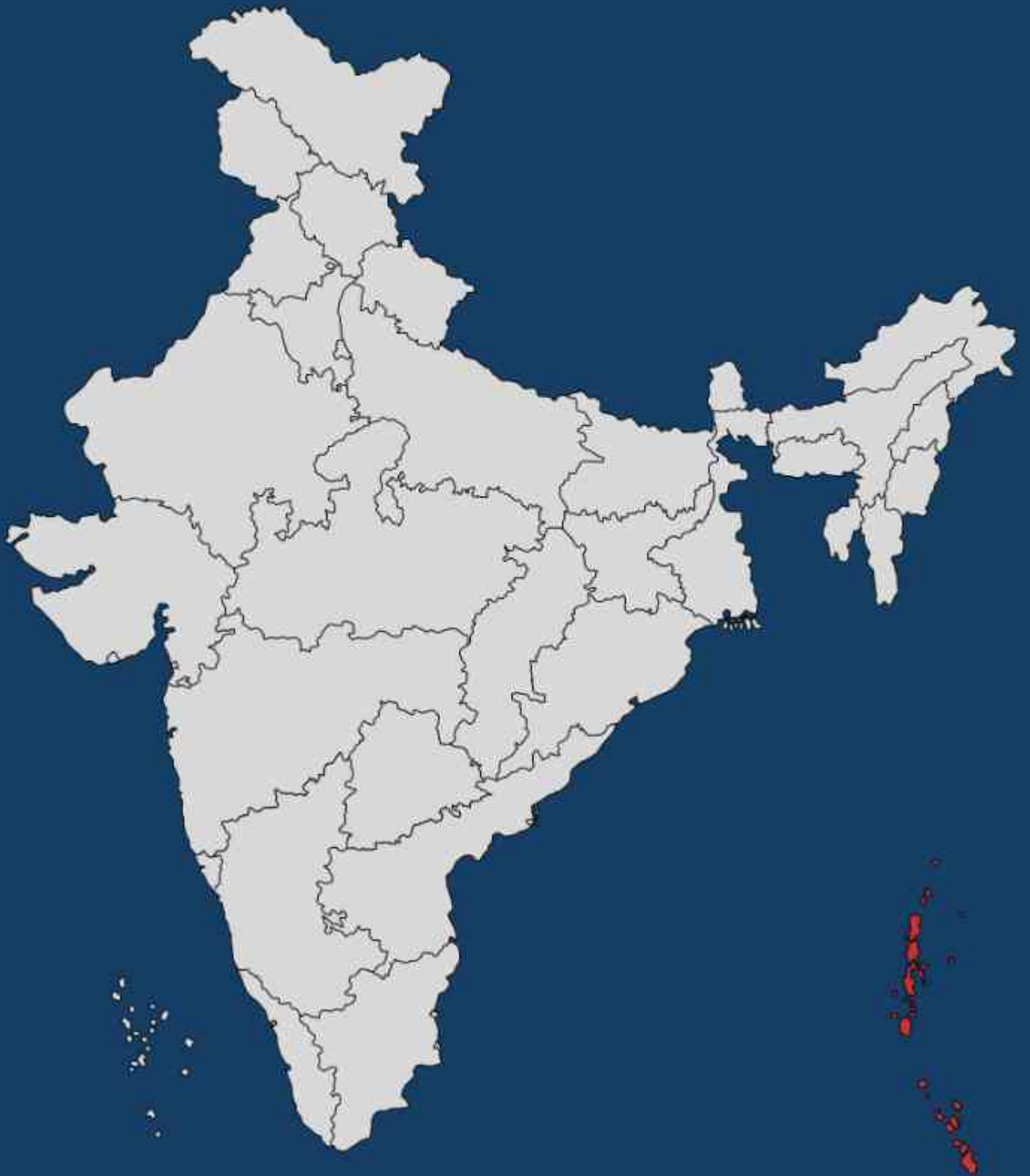
PAI is sustainable because it is embedded in regular Panchayat governance processes rather than functioning as a stand-alone IT intervention. Integration of PAI indicators with the evolving GPDP framework will further enable weak indicators to be directly translated into planning actions, strengthening anticipatory and outcome-oriented governance.

Capacity Building	<ul style="list-style-type: none"> • Implement structured training programs for Panchayat functionaries to enhance data literacy, thematic sectors, planning capabilities, and governance skills
Research and Analytical Use	<ul style="list-style-type: none"> • Stimulates academic and institutional research to generate actionable insights.
Integration with National Portals	<ul style="list-style-type: none"> • Real-time data flow from ministries (e.g., Jal Jeevan Mission, Rural Development, Education) to ensure consistency.
Peer Learning: Exposure Visit	<ul style="list-style-type: none"> • Facilitate knowledge exchange program and Field Visits to high-performing Gram Panchayats/TLBs who will share their success stories with others
Performance Based Grants	<ul style="list-style-type: none"> • Use of PAI Scores in Performance Based Grant under State Finance Commission
Development of Panchayat Learning Center	<ul style="list-style-type: none"> • Panchayat Learning Center: An Experiential Learning Center developed based on PAI score

SNAPSHOTS OF STATES/UTs

PAI 2.0

ANDAMAN & NICOBAR ISLANDS





Andaman And Nicobar Islands

UT Profile

Total No. of Districts	Total No. of Blocks	Total No. of GPs/TLBs	Total No. of GPs/TLBs Onboarded
3	7	70	70

Best Performing GP/TLB in Andaman And Nicobar Islands

GP Stewartgunj	Block Ferrargunj	District South Andamans	Grade B	PAI 2.0 Score 68.45
-------------------	---------------------	----------------------------	------------	------------------------

Overall Number of GPs/TLBs by Grade



Thematic Distribution of GPs/TLBs by Grade



No. of GPs/TLBs

Legend:	A+ (90-100)	A (75- below 90)	B (60- below 75)	C (40- below 60)	D (below 40)
---------	-------------	------------------	------------------	------------------	--------------

Theme Wise Best performing Gram Panchayats/Traditional Local Bodies

Theme Name	GP/TLB	Block	District	Thematic Score	Thematic Grade
T1 - Poverty Free and Enhanced Livelihoods Panchayat	Guptapara	Ferrargunj	South Andamans	85.67	A
T2 - Healthy Panchayat	Rangat	Rangat	North And Middle Andaman	85.84	A
T3 - Child Friendly Panchayat	Sabri	Rangat	North And Middle Andaman	73.16	B
T4 - Water Sufficient Panchayat	Stewartgunj	Ferrargunj	South Andamans	65.76	B
T5 - Clean and Green Panchayat	Rabindranagar	Little Andaman	South Andamans	75.83	A
T6 - Self-sufficient Infrastructure in Panchayat	Wandoor	Ferrargunj	South Andamans	82.34	A
T7 - Socially Just and Socially Secured Panchayat	Vivekanandapur	Little Andaman	South Andamans	77.75	A
T8 - Panchayat with Good Governance	Beodnabad	Prothrapur	South Andamans	82.08	A
T9 - Women Friendly Panchayat	Bakultala	Rangat	North And Middle Andaman	69.54	B

Top 25 Gram Panchayat with their PAI 2.0 scores

Andaman and Nicobar Islands					
S No	District	Block	Gram Panchayat	Overall PAI Score	Grade
1	South Andamans	Ferrargunj	Stewartgunj	68.45	B
2	South Andamans	Ferrargunj	Chouldari	67.12	B
3	South Andamans	Ferrargunj	Tushnabad	66.26	B
4	South Andamans	Prothrapur	Beodnabad	66.13	B
5	South Andamans	Little Andaman	Netajinagar	65.98	B
6	South Andamans	Ferrargunj	Hopetown	64.47	B
7	South Andamans	Little Andaman	Rabindranagar	64.16	B
8	North And Middle Andaman	Rangat	Rangat	63.87	B
9	North And Middle Andaman	Diglipur	Kishorinagar	63.52	B
10	North And Middle Andaman	Mayabunder	Harinagar	63.1	B
11	South Andamans	Ferrargunj	Guptapara	63.04	B
12	South Andamans	Ferrargunj	Wimberlygunj	62.56	B
13	South Andamans	Ferrargunj	Collinpur	62.35	B
14	North And Middle Andaman	Rangat	Bakultala	61.94	B
15	South Andamans	Prothrapur	Govindnagar	61.73	B
16	South Andamans	Prothrapur	Sippighat	61.32	B
17	North And Middle Andaman	Mayabunder	Swadeshnagar	61.17	B
18	South Andamans	Little Andaman	Ramkrishnapur	60.85	B
19	South Andamans	Ferrargunj	Bambooflat-Ii	60.64	B
20	North And Middle Andaman	Rangat	Sunderghar	60.37	B
21	North And Middle Andaman	Rangat	Kausalyanagar	60	B
22	North And Middle Andaman	Rangat	Nilambur	59.71	C
23	North And Middle Andaman	Diglipur	Ramnagar	59.63	C
24	South Andamans	Ferrargunj	Wandoor	59.62	C
25	South Andamans	Prothrapur	Calicut	59.5	C

ANDHRA PRADESH



Andhra Pradesh

State Profile

Total No. of Districts	Total No. of Blocks	Total No. of GPs/TLBs	Total No. of GPs/TLBs Onboarded
26	645	13310	13310

Best Performing GP/TLB in Andhra Pradesh

GP
Nayanur

Block
Kuppam

District
Chittoor

Grade
A

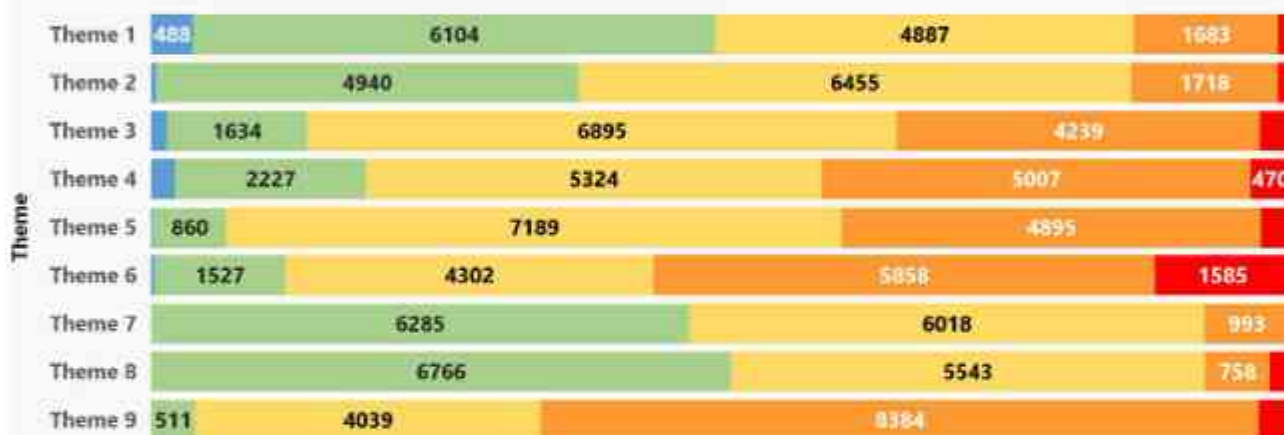
PAI 2.0 Score

84.67

Overall Number of GPs/TLBs by Grade



Thematic Distribution of GPs/TLBs by Grade



No. of GPs/TLBs



Theme Wise Best performing Gram Panchayats/Traditional Local Bodies

Theme Name	GP/TLB	Block	District	Thematic Score	Thematic Grade
T1 - Poverty Free and Enhanced Livelihoods Panchayat	Chemmulapalli	Khajipet	Y.S.R.	97.14	A+
T2 - Healthy Panchayat	Pandrapadu	Kakumanu	Guntur	91.33	A+
T3 - Child Friendly Panchayat	Kachavaram	Karempudi	Palnadu	96.67	A+
T4 - Water Sufficient Panchayat	Yelligunta	Maripadu	Spoor Nellore	95.00	A+
T5 - Clean and Green Panchayat	Thoopalli	Gandlapenta	Sri Sathya Sai	94.03	A+
T6 - Self-sufficient Infrastructure in Panchayat	Gundamala	Kotha Patnam	Prakasam	92.50	A+
T7 - Socially Just and Socially Secured Panchayat	Savaragudem	Gannavaram	Krishna	88.80	A
T8 - Panchayat with Good Governance	C.Reddy Gari Palle	Rompicherla	Chittoor	90.16	A+
T9 - Women Friendly Panchayat	Durgi	Durgi	Palnadu	92.92	A+

Top 25 Gram Panchayat with their PAI 2.0 scores

Andhra Pradesh					
S No	District	Block	Gram Panchayat	Overall PAI Score	Grade
1	Chittoor	Kuppam	Nayanur	84.67	A
2	Krishna	Kruttivennu	Kruthivennu	84.65	A
3	Prakasam	Kotha Patnam	K.Pallepalem	84.61	A
4	Chittoor	Peddapanjani	Lingapuram	83.88	A
5	Nandyal	Atmakur	Amalapuram	83.78	A
6	Anantapur	Vajrakarur	Chayapuram	83.77	A
7	Prakasam	Tangutur	Jammulapalem	83.72	A
8	Chittoor	Puthalapattu	Kammaguttapalle	83.52	A
9	Prakasam	Kotha Patnam	Gundamala	83.29	A
10	Chittoor	Bangarupalem	Karidivaripalli	83.24	A
11	Prakasam	Kotha Patnam	Vajjireddypalem	83.11	A
12	Chittoor	Vedurukuppam	Allamadugu	83.1	A
13	Tirupati	Dakkili	Devulapalli Vaddipalli	82.97	A
14	Krishna	Movva	Kondavaram	82.9	A
15	Bapatla	Bhattiprolu	Rachuru	82.72	A
16	Prakasam	Singarayakonda	Woollapalem	82.7	A
17	Chittoor	Bangarupalem	Mogili	82.68	A
18	Nandyal	Allagadda	Marripalle	82.58	A
19	Chittoor	Thavanampalle	Thellagundlapalle	82.52	A
20	Palnadu	Amaravathi	Muttyapalem	82.47	A
21	Palnadu	Narasaraopeta	Guravayapalem	82.46	A
22	Kakinada	Kakinada Rural	P.Venkatapuram	82.36	A
23	Palnadu	Muppalla	Rudravaram	82.23	A
24	Chittoor	Puthalapattu	Thalupulanenivaripalle	82.23	A
25	Chittoor	Sodam	Booragamanda	82.17	A

ARUNACHAL PRADESH

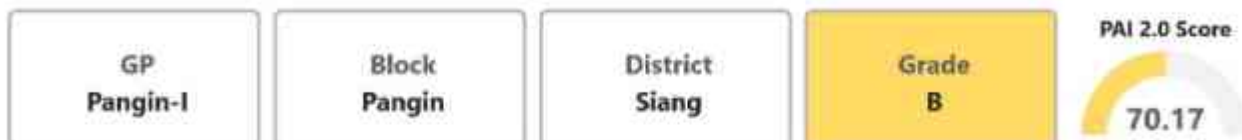


Arunachal Pradesh

State Profile

Total No. of Districts	Total No. of Blocks	Total No. of GPs/TLBs	Total No. of GPs/TLBs Onboarded
25	117	2108	2108

Best Performing GP/TLB in Arunachal Pradesh



Overall Number of GPs/TLBs by Grade



Thematic Distribution of GPs/TLBs by Grade



No. of GPs/TLBs



Theme Wise Best performing Gram Panchayats/Traditional Local Bodies

Theme Name	GP/TLB	Block	District	Thematic Score	Thematic Grade
T1 - Poverty Free and Enhanced Livelihoods Panchayat	Pangin-I	Pangin	Siang	79.88	A
T2 - Healthy Panchayat	Pan	Ramli Bango	Lower Siang	91.33	A+
T3 - Child Friendly Panchayat	Nafra East	Nafra	West Kameng	92.50	A+
T4 - Water Sufficient Panchayat	Jeru	Gelu	Upper Siang	94.44	A+
T5 - Clean and Green Panchayat	Sika Bamin-II	Ruksin	East Siang	92.50	A+
T6 - Self-sufficient Infrastructure in Panchayat	Kallek	Pangin	Siang	83.75	A
T7 - Socially Just and Socially Secured Panchayat	Bindo-Maling	Gangte	Kra Daadi	87.92	A
T8 - Panchayat with Good Governance	Yemsing	Pangin	Siang	75.22	A
T9 - Women Friendly Panchayat	West Puniyo(Myoli)	Hong-Hari	Lower Subansiri	77.08	A

Top 25 Gram Panchayat with their PAI 2.0 scores

Arunachal Pradesh					
S No	District	Block	Gram Panchayat	Overall PAI Score	Grade
1	Siang	Pangin	Pangin-I	70.17	B
2	Lower Subansiri	Hong-Hari	Dusu Uru	69.81	B
3	Namsai	Lekang	Dharampur	68.16	B
4	Tawang	Mukto Bongkhar	Mukto	67.3	B
5	West Kameng	Thrizino	Upper Thrizino	66.99	B
6	Lower Subansiri	Hong-Hari	Tamang Tarang (Narang Upper)	66.31	B
7	East Siang	Ruksin	Rani-Ii	65.46	B
8	West Kameng	Nafra	Lower Dzong	64.96	B
9	East Siang	Mebo	Mebo Gidum	64.59	B
10	Tawang	Kitpi	Kitpi	64.28	B
11	East Siang	Ruksin	Sika Bamin-I	63.99	B
12	East Siang	Ruksin	Sika Bamin-Ii	63.92	B
13	Kra Daadi	Yangte	Choba	63.78	B
14	Tawang	Tawang	Shyo-Meith	63.7	B
15	Lower Dibang Valley	Dambuk	Remi	63.56	B
16	Namsai	Namsai	Lathao-I	63.56	B
17	Tawang	Mukto Bongkhar	Bongleng	63.42	B
18	Tawang	Lumla	Kharsot	63.07	B
19	East Siang	Mebo	Motum-I	62.97	B
20	Siang	Pangin	Pangin Moli-Ii	62.86	B
21	Lower Subansiri	Hong-Hari	Mobya Pecha	62.72	B
22	Kamle	Tamen-Raga	Yada	62.7	B
23	East Siang	Mebo	Bodak	62.65	B
24	Lower Siang	Likabali	Hime	62.57	B
25	Longding	Niausa	Niaunu	62.55	B

ASSAM



Assam

State Profile

Total No. of Districts	Total No. of Blocks	Total No. of GPs/TLBs	Total No. of GPs/TLBs Onboarded
27	181	2192	2192

Best Performing GP/TLB in Assam

GP
New Napam

Block
Gabhuru

District
Sonitpur


Grade
A

PAI 2.0 Score



88.30

Overall Number of GPs/TLBs by Grade



Thematic Distribution of GPs/TLBs by Grade



No. of GPs/TLBs



Theme Wise Best performing Gram Panchayats/Traditional Local Bodies

Theme Name	GP/TLB	Block	District	Thematic Score	Thematic Grade
T1 - Poverty Free and Enhanced Livelihoods Panchayat	Upahupara	Pachim-Mangaldai	Darrang	87.50	A
T2 - Healthy Panchayat	Srajul	Dhekajuli	Sonitpur	91.33	A+
T3 - Child Friendly Panchayat	Borchaia	Amguri	Sivasagar	95.28	A+
T4 - Water Sufficient Panchayat	New Napam	Gabhuru	Sonitpur	92.50	A+
T5 - Clean and Green Panchayat	Jumarmur	Kathiatoli	Nagaon	95.00	A+
T6 - Self-sufficient Infrastructure in Panchayat	New Napam	Gabhuru	Sonitpur	91.43	A+
T7 - Socially Just and Socially Secured Panchayat	Morongi	Morongi	Golaghat	88.32	A
T8 - Panchayat with Good Governance	Sigabaha Pylamur	Greener	Nabari	100.00	A+
T9 - Women Friendly Panchayat	New Napam	Gabhuru	Sonitpur	90.08	A+

Top 25 Gram Panchayat with their PAI 2.0 scores

Assam					
S No	District	Block	Gram Panchayat	Overall PAI Score	Grade
1	Sonitpur	Gabhoru	New Napam	88.3	A
2	Tinsukia	Saikhowa	Talap	78.58	A
3	Marigaon	Mayang	Baghjap	78.52	A
4	Hojai	Binakandi	Barhawar	78.38	A
5	Dibrugarh	Tengakhat	Hoogrijan	77.71	A
6	Bajali	Bhabanipur	Chauliabari	77.47	A
7	Majuli	Majuli	Bongaon	76.62	A
8	Nalbari	Madhupur	Paschim Natun Dehar	76.47	A
9	Nagaon	Pakhimoria	Deodhar	76.24	A
10	Bajali	Bajali	Hathinapur	76.05	A
11	Bajali	Bajali	Baghmara	75.93	A
12	Kamrup	Boko	10 No. Dakhin Boko	75.88	A
13	Tinsukia	Saikhowa	Gakhirbheti	75.85	A
14	Dhemaji	Sissiborgaon	Sripani	75.75	A
15	Dhemaji	Machkhowa	Sissimukh	75.54	A
16	Nagaon	Kathiatoli	Jumarmur	75.53	A
17	Dibrugarh	Naharkatia	Jamuguri	75.51	A
18	Sivasagar	Nazira	Borphukan	75.48	A
19	Bajali	Bhabanipur	Kalbari	75.4	A
20	Marigaon	Mayang	Jhargaon	75.38	A
21	Barpeta	Ghilajhari-Rupsi	Mairamara	75.29	A
22	Bajali	Bajali	Patacharkuchi	75.23	A
23	Bongaigaon	Bidyapur	Mulagaon	75.2	A
24	Hojai	Binakandi	Ambari	75.12	A
25	Sonitpur	Gabhoru	Napam	75.05	A

BIHAR



Bihar ▼

State Profile

Total No. of Districts	Total No. of Blocks	Total No. of GPs/TLBs	Total No. of GPs/TLBs Onboarded
38	520	8053	8053

Best Performing GP/TLB in Bihar

GP
Telcup

Block
Rohtas

District
Rohtas

Grade
A

PAI 2.0 Score



80.02

Overall Number of GPs/TLBs by Grade



Thematic Distribution of GPs/TLBs by Grade



No. of GPs/TLBs



Theme Wise Best performing Gram Panchayats/Traditional Local Bodies

Theme Name	GP/TLB	Block	District	Thematic Score	Thematic Grade
T1 - Poverty Free and Enhanced Livelihoods Panchayat	Amba North	Piprahi	Sheohar	92.72	A+
T2 - Healthy Panchayat	Khalawa	Nautan	Siwan	89.03	A
T3 - Child Friendly Panchayat	Dumri Bhagarawa	Piprasi	Pashchim Champaran	83.14	A
T4 - Water Sufficient Panchayat	Piprasi	Piprasi	Pashchim Champaran	94.00	A+
T5 - Clean and Green Panchayat	Duliahpur	Simri	Buxar	94.24	A+
T6 - Self-sufficient Infrastructure in Panchayat	Jajuar Middle	Katra	Muzaffarpur	85.63	A
T7 - Socially Just and Socially Secured Panchayat	Bahera	Banka	Banka	88.23	A
T8 - Panchayat with Good Governance	Samohita	Rohtas	Rohtas	87.14	A
T9 - Women Friendly Panchayat	Gaura-1	Teghra	Begusarai	75.15	A

Top 25 Gram Panchayat with their PAI 2.0 scores

Bihar					
S No	District	Block	Gram Panchayat	Overall PAI Score	Grade
1	Rohtas	Rohtas	Telcup	80.02	A
2	Muzaffarpur	Katra	Jajuar Middle	78.19	A
3	Samastipur	Rosera	Mothipur	74.63	B
4	Rohtas	Nokha	Kuri	74.63	B
5	Buxar	Simri	Dumri	74.15	B
6	Jehanabad	Jehanabad	Mandil	73.49	B
7	Nalanda	Giriak	Chorsua	72.91	B
8	Rohtas	Dehri	Darihat	72.65	B
9	Rohtas	Bikramganj	Jamori	72.51	B
10	Rohtas	Karakat	Kirhi	72.39	B
11	Rohtas	Nokha	Hathini	72.05	B
12	Purnia	Dhamdaha	Kukaraun East	71.99	B
13	Rohtas	Kochas	Chitawn	71.31	B
14	Rohtas	Kargahar	Dumra	71.2	B
15	Jehanabad	Makhdumpur	Punhada	71.15	B
16	Rohtas	Karakat	Deo	71.13	B
17	Gaya	Imamganj	Bikopur	71.09	B
18	Rohtas	Karakat	Chiksil	70.92	B
19	Siwan	Nautan	Khalawa	70.63	B
20	Rohtas	Karakat	Karakat	70.51	B
21	Rohtas	Rohtas	Rasul Pur	70.47	B
22	Rohtas	Karakat	Dhanhara	70.25	B
23	Rohtas	Kargahar	Rivan	70.13	B
24	Rohtas	Sasaram	Akasi	69.96	B
25	Bhojpur	Jagdishpur	Dawan	69.73	B

CHHATTISGARH

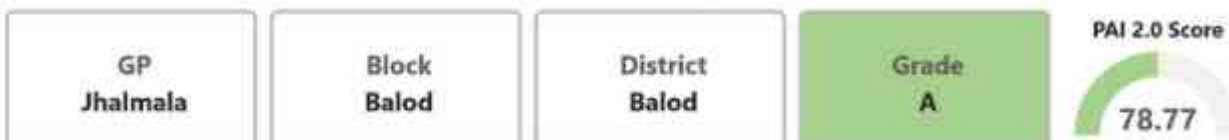


Chhattisgarh

State Profile

Total No. of Districts	Total No. of Blocks	Total No. of GPs/TLBs	Total No. of GPs/TLBs Onboarded
33	145	11643	11643

Best Performing GP/TLB in Chhattisgarh



Overall Number of GPs/TLBs by Grade



Thematic Distribution of GPs/TLBs by Grade



No. of GPs/TLBs



Theme Wise Best performing Gram Panchayats/Traditional Local Bodies

Theme Name	GP/TLB	Block	District	Thematic Score	Thematic Grade
T1 - Poverty Free and Enhanced Livelihoods Panchayat	Mandraud	Kurud	Dhamtari	94.48	A+
T2 - Healthy Panchayat	Khamhariya	Dhamtari	Dhamtari	91.33	A+
T3 - Child Friendly Panchayat	Kachiya	Wadrafnagar	Balrampur	95.71	A+
T4 - Water Sufficient Panchayat	Borghana F.	Gunderdehi	Balod	90.71	A+
T5 - Clean and Green Panchayat	Sardih	Bagicha	Jashpur	95.00	A+
T6 - Self-sufficient Infrastructure in Panchayat	Vinayapur	Durg	Durg	92.22	A+
T7 - Socially Just and Socially Secured Panchayat	Balhakapa	Mungeli	Mungeli	88.61	A
T8 - Panchayat with Good Governance	Raikot	Tokapal	Bastar	89.47	A
T9 - Women Friendly Panchayat	Parmalkesa	Rajnandgaon	Rajnandgaon	84.42	A

Top 25 Gram Panchayat with their PAI 2.0 scores

Chhattisgarh					
S.No	District	Block	Gram Panchayat	Overall PAI Score	Grade
1	Balod	Balod	Jhalmala	78.77	A
2	Kanker	Narharpur	Mandabharri	77.99	A
3	Balod	Gurur	Bagtarai	77.59	A
4	Balod	Gurur	Anandpur	77.31	A
5	Balod	Gunderdehi	Chirchar	76.89	A
6	Dhamtari	Dhamtari	Rewagahan	76.8	A
7	Balod	Gurur	Sonhpur	76.74	A
8	Dhamtari	Dhamtari	Bagtarai	76.7	A
9	Bastar	Tokapal	Keshloor	76.61	A
10	Durg	Durg	Ganyari	76.2	A
11	Dhamtari	Dhamtari	Daahi	76.16	A
12	Rajnandgaon	Dongargaon	Maneri	75.93	A
13	Dhamtari	Dhamtari	Ranwa	75.87	A
14	Dhamtari	Magarlod	Kapalfodi	75.86	A
15	Dhamtari	Dhamtari	Devpur	75.69	A
16	Balod	Gurur	Bhanpuri	75.68	A
17	Balod	Gurur	Khundani	75.61	A
18	Dhamtari	Dhamtari	Gujra	75.56	A
19	Durg	Durg	Samodha	75.4	A
20	Bastar	Jagdulpur	Babusemhra	75.38	A
21	Durg	Durg	Vinayakpur	75.36	A
22	Balod	Gunderdehi	Parsada (D)	75.26	A
23	Dhamtari	Magarlod	Rajpur	75.25	A
24	Dhamtari	Dhamtari	Mujhgahan	75.2	A
25	Balod	Gurur	Mohara	75.2	A

GOA



Goa ▼

State Profile

Total No. of Districts	Total No. of Blocks	Total No. of GPs/TLBs	Total No. of GPs/TLBs Onboarded
2	12	191	188

Best Performing GP/TLB in Goa


GP
Poriem

Block
Satari

District
North Goa

Grade
B

PAI 2.0 Score



69.82

Overall Number of GPs/TLBs by Grade



Thematic Distribution of GPs/TLBs by Grade



No. of GPs/TLBs



Theme Wise Best performing Gram Panchayats/Traditional Local Bodies

Theme Name	GP/TLB	Block	District	Thematic Score	Thematic Grade
T1 - Poverty Free and Enhanced Livelihoods Panchayat	Borim	Ponda	South Goa	87.51	A
T2 - Healthy Panchayat	Birondem	Satari	North Goa	85.04	A
T3 - Child Friendly Panchayat	Casnem, Amberem, Poroscodem	Pernem	North Goa	82.40	A
T4 - Water Sufficient Panchayat	Agarwada Chopdem	Pernem	North Goa	69.62	B
T5 - Clean and Green Panchayat	Thivim	Bardez	North Goa	85.00	A
T6 - Self-sufficient Infrastructure in Panchayat	Keri Terecol	Pernem	North Goa	85.93	A
T7 - Socially Just and Socially Secured Panchayat	Rachol	Salcete	South Goa	87.33	A
T8 - Panchayat with Good Governance	Quela	Ponda	South Goa	77.17	A
T9 - Women Friendly Panchayat	Chinchinim-Deussa	Salcete	South Goa	74.41	B

Top 25 Gram Panchayat with their PAI 2.0 scores

Goa					
S No	District	Block	Gram Panchayat	Overall PAI Score	Grade
1	North Goa	Satari	Poriem	69.82	B
2	South Goa	Salcete	Camurlim	69.64	B
3	North Goa	Bicholim	Mulgao	68.61	B
4	North Goa	Tiswadi	Batim	67.46	B
5	North Goa	Satari	Pissurlem	67.29	B
6	North Goa	Tiswadi	Curca, Bambolim, Talaulim	67.12	B
7	North Goa	Pernem	Agarwada Chopdem	67.09	B
8	North Goa	Bicholim	Cudnem	66.94	B
9	North Goa	Bicholim	Navelim	66.53	B
10	North Goa	Pernem	Keri Terecol	66.53	B
11	South Goa	Canacona	Loliem-Polem	66.28	B
12	South Goa	Ponda	Veling-Priol	66.2	B
13	North Goa	Tiswadi	Chodan-Madel	66.11	B
14	South Goa	Ponda	Borim	66.05	B
15	North Goa	Satari	Querim	65.75	B
16	North Goa	Satari	Sanvordem	65.73	B
17	South Goa	Mormugao	Chicalim	65.64	B
18	North Goa	Pernem	Torxem	65.62	B
19	North Goa	Bardez	Arpora-Nagoa	65.47	B
20	North Goa	Satari	Birondem	65.12	B
21	North Goa	Tiswadi	Taleigao	65.09	B
22	North Goa	Bardez	Pilerne - Marra	64.74	B
23	South Goa	Dharbandora	Colem	64.68	B
24	South Goa	Ponda	Querim	64.67	B
25	South Goa	Ponda	Panchawadi	64.61	B

GUJARAT



Gujarat

State Profile

Total No. of Districts	Total No. of Blocks	Total No. of GPs/TLBs	Total No. of GPs/TLBs Onboarded
33	244	14534	14534

Best Performing GP/TLB in Gujarat


GP
Maniyaripura

Block
Chanasma

District
Patan

Grade
A

PAI 2.0 Score



79.85

Overall Number of GPs/TLBs by Grade



Thematic Distribution of GPs/TLBs by Grade



Legend:



Theme Wise Best performing Gram Panchayats/Traditional Local Bodies

Theme Name	GP/TLB	Block	District	Thematic Score	Thematic Grade
T1 - Poverty Free and Enhanced Livelihoods Panchayat	Kunvadara	Marisa	Gandhinagar	96.12	A+
T2 - Healthy Panchayat	Lumbha	Patan	GD Somnath	91.33	A+
T3 - Child Friendly Panchayat	Nani Undothi	Mandvi	Kachchh	91.92	A+
T4 - Water Sufficient Panchayat	Guru Nagar	Palanpur	Banas Kantha	95.00	A+
T5 - Clean and Green Panchayat	Motameda	Dhanera	Banas Kantha	95.50	A+
T6 - Self-sufficient Infrastructure in Panchayat	Nandawala	Valsad	Valsad	92.50	A+
T7 - Socially Just and Socially Secured Panchayat	Kharven	Mahuva	Surat	88.23	A
T8 - Panchayat with Good Governance	Ashipura	Umreth	Anand	89.25	A
T9 - Women Friendly Panchayat	Rajsthali	Dhari	Amreli	79.01	A

Top 25 Gram Panchayat with their PAI 2.0 scores

Gujarat					
S No	District	Block	Gram Panchayat	Overall PAI Score	Grade
1	Patan	Chanasma	Maniyaripura	79.85	A
2	Kachchh	Mandvi	Nani Undoth	79.5	A
3	Kheda	Mahudha	Miyapur	79.43	A
4	Porbandar	Ranavav	Pipaliya	79.04	A
5	Dohad	Fatepura	Bhutkhedi	78.27	A
6	Banas Kantha	Palanpur	Okhapura	78.01	A
7	Kachchh	Mandvi	Janakpar	77.67	A
8	Porbandar	Kutiyana	Khageshri	77.67	A
9	Banas Kantha	Dantivada	Nandotra (Thakorvas)	77.6	A
10	Dohad	Fatepura	Khatarpura Na Muvada	77.58	A
11	Surat	Mahuva	Bilkhadi	77.53	A
12	Kachchh	Mandvi	Rajpar	77.11	A
13	Surat	Umarpada	Nasarpore	77.02	A
14	Banas Kantha	Palanpur	Vagda	76.99	A
15	Porbandar	Porbandar	Oddar	76.93	A
16	Porbandar	Kutiyana	Roghada	76.91	A
17	Banas Kantha	Vav	Gamdi (Petapara)	76.7	A
18	Porbandar	Kutiyana	Amipur	76.61	A
19	Dohad	Fatepura	Kanpur	76.59	A
20	Surat	Palsana	Ena	76.55	A
21	Kachchh	Mandvi	Bayath	76.49	A
22	Porbandar	Kutiyana	Gadhvana	76.48	A
23	Dohad	Fatepura	Saliyata	76.35	A
24	Kachchh	Mandvi	Kojachora	76.33	A
25	Amreli	Dhari	Rajsthali	76.26	A

HARYANA



Haryana

State Profile

Total No. of Districts	Total No. of Blocks	Total No. of GPs/TLBs	Total No. of GPs/TLBs Onboarded
22	141	6225	6225

Best Performing GP/TLB in Haryana

GP
Picholia

Block
Munak

District
Karnal

Grade
A

PAI 2.0 Score

76.95

Overall Number of GPs/TLBs by Grade



Thematic Distribution of GPs/TLBs by Grade



No. of GPs/TLBs



Theme Wise Best performing Gram Panchayats/Traditional Local Bodies

Theme Name	GP/TLB	Block	District	Thematic Score	Thematic Grade
T1 - Poverty Free and Enhanced Livelihoods Panchayat	Sanpera	Murthal	Sonapat	96.63	A+
T2 - Healthy Panchayat	Behbalpur	Raipur Rani	Panchkula	90.96	A+
T3 - Child Friendly Panchayat	Siwan Majra	Barara	Ambala	96.17	A+
T4 - Water Sufficient Panchayat	Sis	Jamshedi Nagar	Yamunanagar	95.00	A+
T5 - Clean and Green Panchayat	Dhani Sheran	Ellenabad	Sirsa	95.71	A+
T6 - Self-sufficient Infrastructure in Panchayat	Shri Nalav	Har	Hisar	92.00	A+
T7 - Socially Just and Socially Secured Panchayat	Agondh	Guhla	Kaithal	88.15	A
T8 - Panchayat with Good Governance	Kakrola Kuchiyar	Siwan	Kaithal	92.86	A+
T9 - Women Friendly Panchayat	Darwa Majri	Jagadhri	Yamunanagar	92.63	A+

Top 25 Gram Panchayat with their PAI 2.0 scores

Haryana					
S No	District	Block	Gram Panchayat	Overall PAI Score	Grade
1	Karnal	Munak	Picholia	76.95	A
2	Karnal	Assandh	Panghala	76.77	A
3	Karnal	Nilokheri	Sagga	76.6	A
4	Karnal	Munak	Kurlan	75.71	A
5	Hisar	Uklana	Faridpur	75.5	A
6	Karnal	Indri	Nathori	75.27	A
7	Fatehabad	Nagpur	Bhattu Khurd	75.22	A
8	Hisar	Uklana	Kinala	74.98	B
9	Yamunanagar	Saraswati Nagar	Tehi	74.81	B
10	Karnal	Nilokheri	Unispur	74.64	B
11	Karnal	Karnal	Shekh Pura Jagir	74.38	B
12	Jind	Jind	Manoharpur	74.27	B
13	Ambala	Saha	Pasiala	74.14	B
14	Jind	Pillukhera	Rajana Khurd	74.13	B
15	Ambala	Saha	Dhurala	73.99	B
16	Charki Dadri	Charkhi Dadri	Atela Kalan	73.97	B
17	Ambala	Saha	Khera	73.93	B
18	Fatehabad	Nagpur	Noorki Ahli	73.9	B
19	Hisar	Uklana	Kundanpura	73.79	B
20	Bhiwani	Bhiwani	Mitathal	73.79	B
21	Fatehabad	Bhattu Kalan	Bhattu Kalan	73.77	B
22	Bhiwani	Bawani Khera	Lohari Jatu	73.75	B
23	Karnal	Gharaunda (Part)	Garhi Khajur	73.7	B
24	Karnal	Gharaunda (Part)	Bassi Akbarpur	73.69	B
25	Hisar	Adampur	Moda Khera	73.64	B

HIMACHAL PRADESH



Himachal Pradesh

State Profile

Total No. of Districts	Total No. of Blocks	Total No. of GPs/TLBs	Total No. of GPs/TLBs Onboarded
12	88	3615	3615

Best Performing GP/TLB in Himachal Pradesh

GP
Thanadhar

Block
Narkanda

District
Shimla

Grade
A

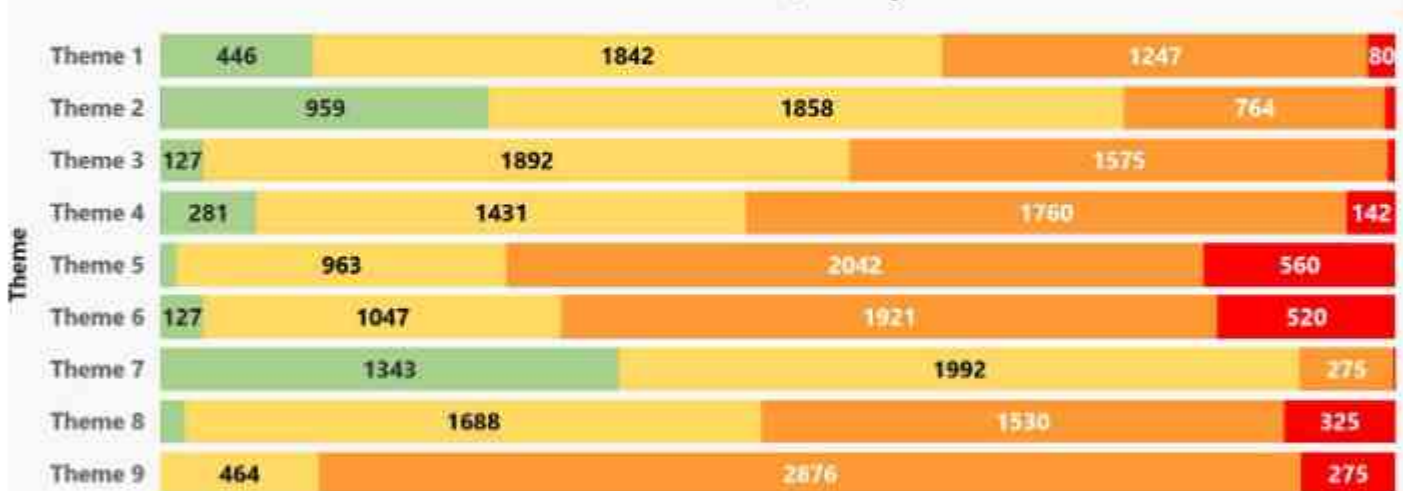
PAI 2.0 Score

76.40

Overall Number of GPs/TLBs by Grade



Thematic Distribution of GPs/TLBs by Grade



No. of GPs/TLBs



Theme Wise Best performing Gram Panchayats/Traditional Local Bodies

Theme Name	GP/TLB	Block	District	Thematic Score	Thematic Grade
T1 - Poverty Free and Enhanced Livelihoods Panchayat	Pooh	Pooh	Kinnaur	89.95	A
T2 - Healthy Panchayat	Beral	Kunihar	Solan	91.33	A+
T3 - Child Friendly Panchayat	Deuri Dhar	Banjar	Kullu	84.85	A
T4 - Water Sufficient Panchayat	Grahan	Kullu	Kullu	95.00	A+
T5 - Clean and Green Panchayat	Lohardi	Balh	Mandi	95.00	A+
T6 - Self-sufficient Infrastructure in Panchayat	Chururu	Amb	Una	86.67	A
T7 - Socially Just and Socially Secured Panchayat	Shansha	Lahaul	Lahul And Spiti	88.82	A
T8 - Panchayat with Good Governance	Khilian	Nalagarh	Solan	83.19	A
T9 - Women Friendly Panchayat	Rajehad	Bajjnath	Kangra	74.49	B

Top 25 Gram Panchayat with their PAI 2.0 scores

Himachal Pradesh					
S No	District	Block	Gram Panchayat	Overall PAI Score	Grade
1	Shimla	Narkanda	Thanadhar	76.4	A
2	Hamirpur	Bamsan	Narsin	74.89	B
3	Kullu	Banjar	Kandhidhar	74.43	B
4	Solan	Nalagarh	Khilian	74.11	B
5	Una	Amb	Chururu	73.93	B
6	Kullu	Nirmand	Kharga	73.06	B
7	Bilaspur	Shree Naina Devi	Kondawala	72.45	B
8	Mandi	Mandi Sadar	Tarnoh	72.25	B
9	Lahul And Spiti	Lahaul	Shansha	71.91	B
10	Una	Una	Ajouli	71.9	B
11	Kangra	Nagrota Bagwan	Dhaloon	71.84	B
12	Kinnaur	Kalpa	Chhitkul	71.74	B
13	Kangra	Indora	Indora	71.72	B
14	Kangra	Baijnath	Madho Nagar	71.71	B
15	Una	Gagret	Marwari	71.69	B
16	Mandi	Balh	Dashera	71.58	B
17	Una	Amb	Mandholi	71.53	B
18	Shimla	Mashobra	Baldeyan	71.52	B
19	Mandi	Gohar	Sarua	71.51	B
20	Mandi	Gohar	Mushrani	71.43	B
21	Mandi	Chauntra	Bhagehar	71.3	B
22	Kullu	Naggar	Bran	71.05	B
23	Kullu	Anni	Khanni	71.02	B
24	Kangra	Bhawarna	Saloh	70.98	B
25	Kullu	Nirmand	Bahwa	70.91	B

JAMMU & KASHMIR



Jammu And Kashmir

UT Profile

Total No. of Districts	Total No. of Blocks	Total No. of GPs/TLBs	Total No. of GPs/TLBs Onboarded
20	280	4291	4291

Best Performing GP/TLB in Jammu And Kashmir

GP
Gund Jehangir

Block
Naidkhay

District
Bandipora

Grade
A

PAI 2.0 Score

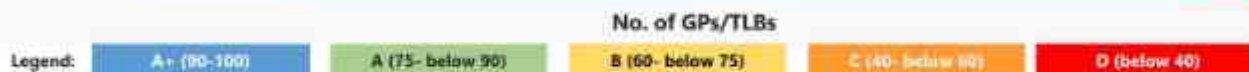
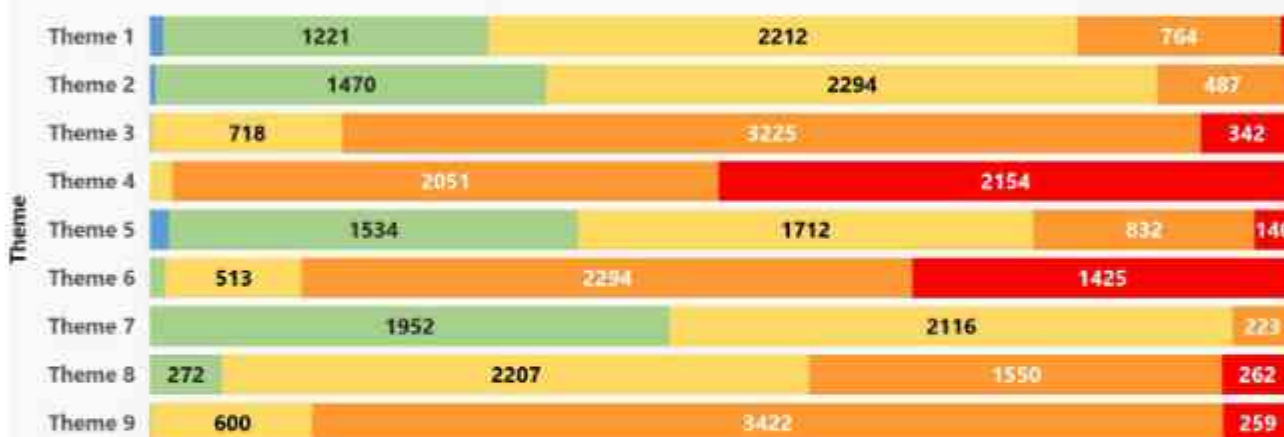


75.59

Overall Number of GPs/TLBs by Grade



Thematic Distribution of GPs/TLBs by Grade



Theme Wise Best performing Gram Panchayats/Traditional Local Bodies

Theme Name	GP/TLB	Block	District	Thematic Score	Thematic Grade
T1 - Poverty Free and Enhanced Livelihoods Panchayat	Shallabugh-A	Sherpathri	Ganderbal	97.00	A+
T2 - Healthy Panchayat	Ashmuji-B	Qaimoh	Kulgam	91.19	A+
T3 - Child Friendly Panchayat	Yarkah A	D.H. Pora	Kulgam	94.00	A+
T4 - Water Sufficient Panchayat	Shankarpora	Shahabad	Anantnag	73.16	B
T5 - Clean and Green Panchayat	Waripora	D.H. Pora	Kulgam	95.00	A+
T6 - Self-sufficient Infrastructure in Panchayat	Pohru A	B.K. Pora	Budgam	86.25	A
T7 - Socially Just and Socially Secured Panchayat	Lamberi Lower	Lamberi	Rajouri	88.46	A
T8 - Panchayat with Good Governance	Thayan B	Kalarooch	Kupwara	85.65	A
T9 - Women Friendly Panchayat	Bakhpora	Rafabad	Baramulla	82.12	A

Top 25 Gram Panchayat with their PAI 2.0 scores

Jammu and Kashmir					
S No	District	Block	Gram Panchayat	Overall PAI Score	Grade
1	Bandipora	Naidkhay	Gund Jehangir	75.59	A
2	Bandipora	Naidkhay	Bahar Abad-A	74.31	B
3	Kulgam	D.H. Pora	Ahmadabad A	73.97	B
4	Pulwama	Litter	Panjren	73.35	B
5	Ganderbal	Ganderbal	Wayil	72.7	B
6	Anantnag	Shangus	Utrasoo	72.67	B
7	Bandipora	Naidkhay	Shahgund B	72.59	B
8	Kulgam	D.H. Pora	D.H.Pora-A	72.51	B
9	Bandipora	Naidkhay	Naidkhai C	72.38	B
10	Pulwama	Newa	Urwan	72.35	B
11	Kulgam	Pombay	Mirhama	72.27	B
12	Pulwama	Litter	Wasoora	72.22	B
13	Bandipora	Naidkhay	Gundijehangir-B	72.18	B
14	Bandipora	Naidkhay	Bahar Abad-B	72.18	B
15	Anantnag	Anantnag	Anzwalla	72.18	B
16	Anantnag	Sagam	Sagam A	72.14	B
17	Bandipora	Hajin	Hakbara-A	72.01	B
18	Bandipora	Naidkhay	Shahgund C	71.95	B
19	Pulwama	Newa	Parigam A	71.84	B
20	Pulwama	Pulwama	Gongoo	71.81	B
21	Srinagar	Srinagar	Nowgam-A	71.75	B
22	Budgam	S K Pora	Budgam	71.72	B
23	Ganderbal	Lar	Manigam A	71.66	B
24	Anantnag	Chathergul	Chittergul B	71.66	B
25	Kulgam	D.H. Pora	K.B.Pora-B	71.64	B

JHARKHAND



Jharkhand

State Profile

Total No. of Districts	Total No. of Blocks	Total No. of GPs/TLBs	Total No. of GPs/TLBs Onboarded
24	260	4345	4345

Best Performing GP/TLB in Jharkhand

GP
Narayanpur

Block
Gamharia

District
Saraikela
Kharsawan

Grade
A

PAI 2.0 Score

77.20

Overall Number of GPs/TLBs by Grade



Thematic Distribution of GPs/TLBs by Grade



No. of GPs/TLBs

Legend: A+ (90-100) A (75- below 90) B (60- below 75) C (40- below 60) D (below 40)

Theme Wise Best performing Gram Panchayats/Traditional Local Bodies

Theme Name	GP/TLB	Block	District	Thematic Score	Thematic Grade
T1 - Poverty Free and Enhanced Livelihoods Panchayat	Religarha West	Dadi	Hazaribagh	96.25	A+
T2 - Healthy Panchayat	Giddi B	Dadi	Hazaribagh	91.21	A+
T3 - Child Friendly Panchayat	Mouhendar (East)	Ghatwa	East Singhbhum	94.00	A+
T4 - Water Sufficient Panchayat	Narayanpur	Gamharia	Saraikela Kharsawan	91.24	A+
T5 - Clean and Green Panchayat	Angwali South	Peterwar	Bokaro	92.48	A+
T6 - Self-sufficient Infrastructure in Panchayat	Jainagar East	Jainagar	Koderma	91.88	A+
T7 - Socially Just and Socially Secured Panchayat	Meerpur	Shaligram Ram Narayanpur Alias Hunterganj	Chatra	86.92	A
T8 - Panchayat with Good Governance	Kanko	Chandwara	Koderma	87.80	A
T9 - Women Friendly Panchayat	Pihara Pashchimi Bhag	Gawan	Giridih	81.91	A

Top 25 Gram Panchayat with their PAI 2.0 scores

Jharkhand					
S No	District	Block	Gram Panchayat	Overall PAI Score	Grade
1	Saraikela Kharsawan	Gamharia	Narayanpur	77.2	A
2	Hazaribagh	Dadi	Giddi A	76.54	A
3	Pakur	Pakur	Jhikarhati East	76.1	A
4	Ramgarh	Mandu	Laiyo North	75.6	A
5	Ranchi	Namkum	Tati (West)	75.25	A
6	Saraikela Kharsawan	Gamharia	Burudih	75.11	A
7	Ranchi	Angara	Childag	74.81	B
8	Ranchi	Angara	Getalsud	74.62	B
9	Saraikela Kharsawan	Gamharia	Dugni	74.22	B
10	Ranchi	Khelari	Churi (North)	74.08	B
11	Giridih	Birni	Kapilo	73.99	B
12	Pakur	Pakur	Rahaspur	73.97	B
13	Latehar	Barwadih	Ketchki	73.74	B
14	Bokaro	Peterwar	Koh	73.58	B
15	Pakur	Pakuria	Pakuria	73.41	B
16	Bokaro	Peterwar	Tenughat	73.29	B
17	Pakur	Pakuria	Bichpahari	73.19	B
18	Ranchi	Angara	Sirka	73.16	B
19	Saraikela Kharsawan	Gamharia	Kalikapur	73.13	B
20	Giridih	Suriya	Bagodih	73.12	B
21	Ranchi	Angara	Lupung	73.04	B
22	Pakur	Maheshpur	Pokharia	73.02	B
23	Pakur	Maheshpur	Maheshpur	72.92	B
24	Pakur	Pakur	Manikapara	72.85	B
25	Pakur	Pakur	Nawada	72.85	B

KARNATAKA





Karnataka ▼

State Profile

Total No. of Districts	Total No. of Blocks	Total No. of GPs/TLBs	Total No. of GPs/TLBs Onboarded
31	237	5946	5946

Best Performing GP/TLB in Karnataka

GP
Kodi

Block
Brahmavara

District
Udupi

Grade
A

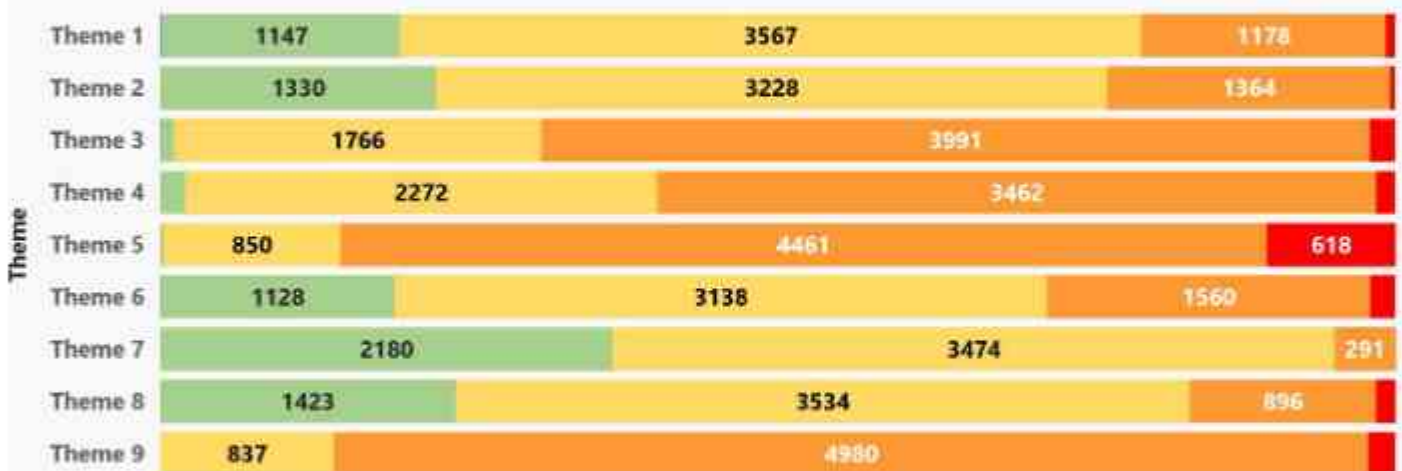
PAI 2.0 Score

78.79

Overall Number of GPs/TLBs by Grade



Thematic Distribution of GPs/TLBs by Grade



No. of GPs/TLBs



Theme Wise Best performing Gram Panchayats/Traditional Local Bodies

Theme Name	GP/TLB	Block	District	Thematic Score	Thematic Grade
T1 - Poverty Free and Enhanced Livelihoods Panchayat	Mudradi	Hebri	Udupi	92.57	A+
T2 - Healthy Panchayat	Hallihole	Bainduru	Udupi	89.47	A
T3 - Child Friendly Panchayat	Kannamangala	Bengaluru East	Bengaluru Urban	91.84	A+
T4 - Water Sufficient Panchayat	Madamakki	Hebri	Udupi	85.83	A
T5 - Clean and Green Panchayat	Hudikeri	Ponnampet	Kodagu	81.41	A
T6 - Self-sufficient Infrastructure in Panchayat	Turanur	Ramdurg	Belagavi	90.39	A+
T7 - Socially Just and Socially Secured Panchayat	Halanayakanahalli	Bengaluru East	Bengaluru Urban	88.10	A
T8 - Panchayat with Good Governance	Ankali	Chikodi	Belagavi	89.35	A
T9 - Women Friendly Panchayat	Karje	Brahmavara	Udupi	71.10	B

Top 25 Gram Panchayat with their PAI 2.0 scores

Karnataka					
S No	District	Block	Gram Panchayat	Overall PAI Score	Grade
1	Udupi	Brahmavara	Kodi	78.79	A
2	Udupi	Brahmavara	Billadi	78.59	A
3	Udupi	Karkal	Hirgana	78.21	A
4	Udupi	Karkal	Sanoor	77.99	A
5	Udupi	Brahmavara	Aroor	77.7	A
6	Kodagu	Ponnampet	Hudikeri	77.62	A
7	Udupi	Brahmavara	Hanehalli	77.61	A
8	Kodagu	Madikeri	Galibeedu	77.61	A
9	Udupi	Brahmavara	Havanje	77.53	A
10	Udupi	Kapu	Kurkalu	77.34	A
11	Udupi	Karkal	Nalloor	77.3	A
12	Chikkamagaluru	Ajjampura	Bukkambudi	77.04	A
13	Udupi	Karkal	Renjala	77.02	A
14	Udupi	Hebri	Nadpalu	76.89	A
15	Udupi	Brahmavara	Kotathattu	76.59	A
16	Udupi	Kapu	Kuthyaru	76.57	A
17	Udupi	Brahmavara	Pandeshwara	76.49	A
18	Udupi	Udupi	Manipura	76.19	A
19	Udupi	Karkal	Kanthavara	76.13	A
20	Udupi	Brahmavara	Kadur	75.96	A
21	Udupi	Kapu	Majur	75.95	A
22	Udupi	Kundapura	Hakladi	75.9	A
23	Udupi	Karkal	Kalya	75.9	A
24	Udupi	Brahmavara	Karje	75.82	A
25	Udupi	Hebri	Mudradi	75.76	A

KERALA





Kerala ▼

State Profile

Total No. of Districts	Total No. of Blocks	Total No. of GPs/TLBs	Total No. of GPs/TLBs Onboarded
14	152	941	941

Best Performing GP/TLB in Kerala

GP
Cheruthana

Block
Harippad

District
Alappuzha

Grade
A

PAI 2.0 Score

80.90

Overall Number of GPs/TLBs by Grade



Thematic Distribution of GPs/TLBs by Grade



No. of GPs/TLBs



Theme Wise Best performing Gram Panchayats/Traditional Local Bodies

Theme Name	GP/TLB	Block	District	Thematic Score	Thematic Grade
T1 - Poverty Free and Enhanced Livelihoods Panchayat	Kadalundi	Kozhikode	Kozhikode	90.08	A+
T2 - Healthy Panchayat	Niranam	Pulikeezhu	Pathanamthitta	90.62	A+
T3 - Child Friendly Panchayat	Ottoor	Varkala	Thiruvananthapuram	89.19	A
T4 - Water Sufficient Panchayat	Thirupuram	Parassala	Thiruvananthapuram	86.88	A
T5 - Clean and Green Panchayat	Thrithala	Trihala	Palakkad	93.94	A+
T6 - Self-sufficient Infrastructure in Panchayat	Melukavu	Erattupetta	Kottayam	90.08	A+
T7 - Socially Just and Socially Secured Panchayat	Trippangottur	Kuthuparamba	Kannur	87.31	A
T8 - Panchayat with Good Governance	Kurumathur	Taliparamba	Kannur	90.70	A+
T9 - Women Friendly Panchayat	Kottukal	Athiyanoor	Thiruvananthapuram	78.94	A

Top 25 Gram Panchayat with their PAI 2.0 scores

Kerala					
S No	District	Block	Gram Panchayat	Overall PAI Score	Grade
1	Alappuzha	Harippad	Cheruthana	80.9	A
2	Thrissur	Kodakara	Pudukkad	79.56	A
3	Alappuzha	Harippad	Kumarapuram	79.56	A
4	Thiruvananthapuram	Nemom	Vilappil	79.43	A
5	Malappuram	Perinthalmanna	Thazhekcode	79.34	A
6	Thiruvananthapuram	Athiyanoor	Kottukal	79.1	A
7	Kannur	Irikkur	Irikkur	79.1	A
8	Pathanamthitta	Mallappally	Mallappally	78.77	A
9	Pathanamthitta	Koipuram	Ezhumattoor	78.63	A
10	Thiruvananthapuram	Parassala	Thirupuram	78.44	A
11	Palakkad	Ottappalam	Nellaya	78.37	A
12	Kottayam	Kanjirappally	Koottickal	78.23	A
13	Ernakulam	Angamali	Karukutty	78.11	A
14	Alappuzha	Harippad	Karuvatta	77.93	A
15	Thrissur	Kodakara	Nenmenikkara	77.83	A
16	Ernakulam	Pampakuda	Ramamangalam	77.82	A
17	Thrissur	Kodakara	Trikkur	77.75	A
18	Thrissur	Mathilakam	Eriyad	77.64	A
19	Alappuzha	Harippad	Veeyapuram	77.47	A
20	Thiruvananthapuram	Nemom	Maranalloor	77.47	A
21	Ernakulam	Mulanthuruthy	Maneed	77.46	A
22	Kozhikode	Kunnamangalam	Kuruvattur	77.35	A
23	Ernakulam	Kothamangalam	Pothanikkad	77.26	A
24	Kannur	Thalassery	Eranholi	77.25	A
25	Alappuzha	Harippad	Thrikkunnapuzha	77.2	A

LADAKH



Ladakh

UT Profile

Total No. of Districts 2	Total No. of Blocks 31	Total No. of GPs 193	Total No. of GPs Onboarded 193
------------------------------------	----------------------------------	--------------------------------	--

Best Performing GP

GP Muskoo	Block Drass	District Kargil	Grade B	PAI 2.0 Score 72.55
---------------------	-----------------------	---------------------------	-------------------	-------------------------------


Overall Number of GPs by Grade



Thematic Distribution of GPs by Grade



No. of Gram Panchayats



Theme Wise Best performing Gram Panchayats

Theme Name	GP	Block	District	Thematic Score	Thematic Grade
T1 - Poverty Free and Enhanced Livelihoods Panchayat	Chokiamsar (Part-II)	Leh	Leh Ladakh	97.00	A+
T2 - Healthy Panchayat	Chuchot Gongma Part II	Chuchot	Leh Ladakh	90.07	A+
T3 - Child Friendly Panchayat	Chokiamsar (Part-II)	Leh	Leh Ladakh	77.89	A
T4 - Water Sufficient Panchayat	Likeer	Nimoo	Leh Ladakh	68.52	B
T5 - Clean and Green Panchayat	Faroona	Sankoo	Kargil	90.21	A+
T6 - Self-sufficient Infrastructure in Panchayat	Gongma Manjee	Kargil	Kargil	78.50	A
T7 - Socially Just and Socially Secured Panchayat	Karamba	Shargol	Kargil	83.40	A
T8 - Panchayat with Good Governance	Merteling	Kharu	Leh Ladakh	70.87	B
T9 - Women Friendly Panchayat	Manjee	Kargil	Kargil	69.61	B

Top 25 Gram Panchayat with their PAI 2.0 scores

Ladakh					
S No	District	Block	Gram Panchayat	Overall PAI Score	Grade
1	Kargil	Drass	Muskoo	72.55	B
2	Kargil	Kargil	Manjee	71.52	B
3	Leh Ladakh	Durbuk	Maan Pangong-A	69.28	B
4	Kargil	Zasker	Padum	69.26	B
5	Leh Ladakh	Durbuk	Maan Pangong-B	67.86	B
6	Leh Ladakh	Leh	Choklamsar (Part-I)	67.68	B
7	Leh Ladakh	Chuchot	Chuchot Yokma Part II	67.01	B
8	Leh Ladakh	Leh	Choklamsar (Part-I)	66.89	B
9	Leh Ladakh	Durbuk	Durbuk	66.63	B
10	Leh Ladakh	Kharu	Gia	66.53	B
11	Leh Ladakh	Chuchot	Chuchot Shamma Part II	66.45	B
12	Leh Ladakh	Deskrit	Hunder	66.2	B
13	Leh Ladakh	Kharu	Sakti-A	65.72	B
14	Leh Ladakh	Nimoo	Likeer	65.47	B
15	Kargil	Drass	Drass	65.45	B
16	Leh Ladakh	Kharu	Sakti	65.44	B
17	Leh Ladakh	Leh	Phyang	65.07	B
18	Leh Ladakh	Durbuk	Tangtse	64.84	B
19	Kargil	Shaker Chaktan	Chiktan	64.5	B
20	Leh Ladakh	Khaltsi	Temisgam	64.42	B
21	Kargil	Drass	Pandress	64.36	B
22	Leh Ladakh	Leh	Saboo	64.25	B
23	Leh Ladakh	Kharu	Chemday	64.21	B
24	Leh Ladakh	Leh	Kharnakling	64.13	B
25	Leh Ladakh	Durbuk	Kargiam	64.07	B

LAKSHADWEEP





Lakshadweep

UT Profile

Total No. of Districts	Total No. of Blocks	Total No. of GPs/TLBs	Total No. of GPs/TLBs Onboarded
1	10	10	10

Best Performing GP/TLB in Lakshadweep

GP
Kiltan

Block
Kiltan


District
Lakshadweep
District

Grade
B

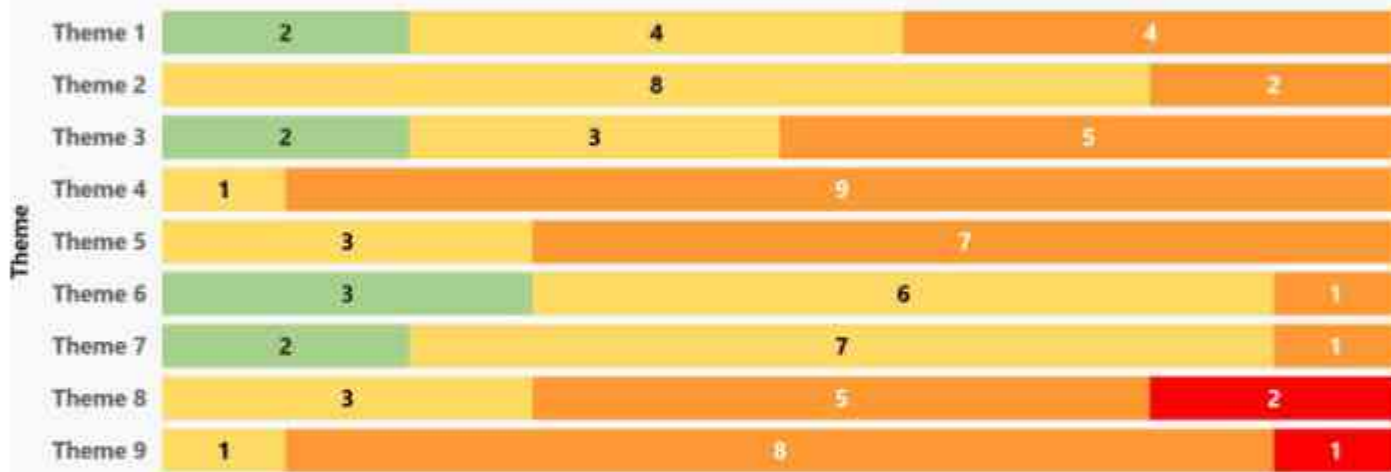
PAI 2.0 Score

62.02

Overall Number of GPs/TLBs by Grade



Thematic Distribution of GPs/TLBs by Grade



No. of GPs/TLBs

Legend: A+ (90-100) A (75- below 90) B (60- below 75) C (40- below 60) D (below 40)

Theme Wise Best performing Gram Panchayats/Traditional Local Bodies

Theme Name	GP/TLB	Block	District	Thematic Score	Thematic Grade
T1 - Poverty Free and Enhanced Livelihoods Panchayat	Kavaratti	Kavaratti	Lakshadweep District	80.22	A
T2 - Healthy Panchayat	Village(Dweep)Panchayat Andrott	Andrott	Lakshadweep District	71.41	B
T3 - Child Friendly Panchayat	Kalpeni	Kalpeni	Lakshadweep District	78.53	A
T4 - Water Sufficient Panchayat	Bitra	Bitra	Lakshadweep District	63.67	B
T5 - Clean and Green Panchayat	Bitra	Bitra	Lakshadweep District	65.18	B
T6 - Self-sufficient Infrastructure in Panchayat	Kavaratti	Kavaratti	Lakshadweep District	87.06	A
T7 - Socially Just and Socially Secured Panchayat	Kiltan	Kiltan	Lakshadweep District	80.66	A
T8 - Panchayat with Good Governance	Minicoy	Minicoy	Lakshadweep District	63.33	B
T9 - Women Friendly Panchayat	Minicoy	Minicoy	Lakshadweep District	67.26	B

Top 25 Gram Panchayat with their PAI 2.0 scores

Lakshadweep					
S No	District	Block	Gram Panchayat	Overall PAI Score	Grade
1	Lakshadweep District	Kiltan	Kiltan	62.02	B
2	Lakshadweep District	Kavaratti	Kavaratti	61.95	B
3	Lakshadweep District	Minicoy	Minicoy	61.68	B
4	Lakshadweep District	Kalpeni	Kalpeni	61.58	B
5	Lakshadweep District	Kadmat	Kadmat	61.06	B
6	Lakshadweep District	Agatti	Village(Dweep)Panchayat Agatti	59.47	C
7	Lakshadweep District	Andrott	Village(Dweep)Panchayat Andrott	57.7	C
8	Lakshadweep District	Chetlat	Chetlat	56.7	C
9	Lakshadweep District	Amini	Village(Dweep)Panchayat Amini	55.65	C
10	Lakshadweep District	Bitra	Bitra	52.61	C

MADHYA PRADESH



Madhya Pradesh

State Profile

Total No. of Districts	Total No. of Blocks	Total No. of GPs/TLBs	Total No. of GPs/TLBs Onboarded
52	311	23011	23011

Best Performing GP/TLB in Madhya Pradesh

GP
Noudihawa

Block
Chitrangi

District
Singrauli


Grade
A

PAI 2.0 Score



78.88

Overall Number of GPs/TLBs by Grade



Thematic Distribution of GPs/TLBs by Grade



No. of GPs/TLBs



Theme Wise Best performing Gram Panchayats/Traditional Local Bodies

Theme Name	GP/TLB	Block	District	Thematic Score	Thematic Grade
T1 - Poverty Free and Enhanced Livelihoods Panchayat	Baretha	Morar	Gwalior	89.95	A
T2 - Healthy Panchayat	Pidaria	Chitrangi	Singrauli	90.89	A+
T3 - Child Friendly Panchayat	Naudia	Chitrangi	Singrauli	92.00	A+
T4 - Water Sufficient Panchayat	Khari	Jamai	Chhindwara	94.94	A+
T5 - Clean and Green Panchayat	Guradyakala	Bagli	Dewas	95.43	A+
T6 - Self-sufficient Infrastructure in Panchayat	Umardad	Ashta	Sehore	92.50	A+
T7 - Socially Just and Socially Secured Panchayat	Rangwasa	Indore	Indore	88.11	A
T8 - Panchayat with Good Governance	Damdham	Mandsaur	Mandsaur	90.55	A+
T9 - Women Friendly Panchayat	Semarkhapa	Mandla	Mandla	74.83	B

Top 25 Gram Panchayat with their PAI 2.0 scores

Madhya Pradesh					
S No	District	Block	Gram Panchayat	Overall PAI Score	Grade
1	Singrauli	Chitrangi	Noudihawa	78.88	A
2	Sagar	Khurai	Tewra	78.33	A
3	Dewas	Kannod	Mohai	78.02	A
4	Sehore	Ashta	Lasudiya Khas	77.5	A
5	Singrauli	Chitrangi	Parsohar	77.45	A
6	Harda	Timarni	Chhidgaon Tamoli	77.02	A
7	Katni	Katni	Deoritola	76.71	A
8	Sehore	Ashta	Bhuphod	76.64	A
9	Dewas	Dewas	Singawada	76.62	A
10	Dewas	Kannod	Lehki	76.3	A
11	Singrauli	Chitrangi	Bagdara	76.26	A
12	Sehore	Ashta	Chhapar	76.24	A
13	Mandla	Nainpur	Tatari	76	A
14	Dewas	Tonk Khurd	Aalri	75.89	A
15	Singrauli	Chitrangi	Odani	75.88	A
16	Singrauli	Chitrangi	Barwatola	75.81	A
17	Singrauli	Chitrangi	Podi - 1	75.81	A
18	Seoni	Keolari	Chirchira	75.77	A
19	Singrauli	Chitrangi	Nawanagar	75.76	A
20	Harda	Timarni	Lachhora	75.71	A
21	Dewas	Tonk Khurd	Amona	75.65	A
22	Singrauli	Chitrangi	Naudia	75.42	A
23	Satna	Rampur Baghelan	Chhiboura	75.41	A
24	Sidhi	Majhauri	Mahkhor	75.26	A
25	Sehore	Ashta	Guradiya Rupchand	75.24	A

MAHARASHTRA



Maharashtra

State Profile

Total No. of Districts	Total No. of Blocks	Total No. of GPs/TLBs	Total No. of GPs/TLBs Onboarded
34	345	27894	27894

Best Performing GP/TLB in Maharashtra


GP
Sonewadi Kd

Block
Niphad

District
Nashik

Grade
A

PAI 2.0 Score



82.01

Overall Number of GPs/TLBs by Grade



Thematic Distribution of GPs/TLBs by Grade



No. of GPs/TLBs



Theme Wise Best performing Gram Panchayats/Traditional Local Bodies

Theme Name	GP/TLB	Block	District	Thematic Score	Thematic Grade
T1 - Poverty Free and Enhanced Livelihoods Panchayat	Ramnagar	Satara	Satara	96.66	A+
T2 - Healthy Panchayat	Wanngtafi	Himaynagar	Nanded	91.31	A+
T3 - Child Friendly Panchayat	Itgaon (Pu)	Bhandara	Bhandara	96.68	A+
T4 - Water Sufficient Panchayat	Khariwadi	Khalapur	Raigad	93.72	A+
T5 - Clean and Green Panchayat	Zarap	Kudal	Sindhudurg	95.56	A+
T6 - Self-sufficient Infrastructure in Panchayat	Zel	Ondon	Nashik	92.22	A+
T7 - Socially Just and Socially Secured Panchayat	Vavshi	Khalapur	Raigad	88.82	A
T8 - Panchayat with Good Governance	Nimbale	Chandwad	Nashik	93.58	A+
T9 - Women Friendly Panchayat	Tulsidasnagar	Barshi	Solapur	88.57	A

Top 25 Gram Panchayat with their PAI 2.0 scores

Maharashtra					
S No	District	Block	Gram Panchayat	Overall PAI Score	Grade
1	Nashik	Niphad	Sonewadi Kd	82.01	A
2	Nashik	Nashik	Jakhori	81.62	A
3	Nanded	Himayatnagar	Baliram Tanda	81.32	A
4	Raigad	Khalapur	Khariwali	81.29	A
5	Nashik	Chandwad	Redgaon Kh.	81.03	A
6	Nashik	Dindori	Kolher	81.03	A
7	Raigad	Khalapur	Shirwali	81	A
8	Nashik	Chandwad	Dudh Khede	80.73	A
9	Raigad	Khalapur	Navande	80.73	A
10	Raigad	Khalapur	Durshet	80.6	A
11	Nashik	Igatpuri	Modale	80.32	A
12	Nashik	Chandwad	Dhodambe	80.19	A
13	Raigad	Uran	Panje	80.15	A
14	Raigad	Mahad	Achololi	80.07	A
15	Nashik	Chandwad	Hirapur	79.96	A
16	Nashik	Chandwad	Chikhalambe	79.94	A
17	Raigad	Mahad	Rajivali	79.78	A
18	Nashik	Chandwad	Wahegaonsal	79.78	A
19	Raigad	Poladpur	Kotawal Bk.	79.77	A
20	Raigad	Roha	Bhise	79.7	A
21	Raigad	Roha	Dhondkhar	79.7	A
22	Nashik	Chandwad	Gangave	79.6	A
23	Raigad	Khalapur	Jambrung	79.57	A
24	Raigad	Uran	Pirkon	79.53	A
25	Raigad	Roha	Are Bk	79.52	A

MANIPUR



Manipur

State Profile

Total No. of Districts	Total No. of Blocks	Total No. of GPs/TLBs	Total No. of GPs/TLBs Onboarded
16	70	3041	3041

Best Performing GP/TLB in Manipur


GP
Uchekon Nongpok

Block
Kshetrigao Cd Block

District
Imphal East

Grade
B

PAI 2.0 Score



68.20

Overall Number of GPs/TLBs by Grade



Thematic Distribution of GPs/TLBs by Grade



No. of GPs/TLBs



Theme Wise Best performing Gram Panchayats/Traditional Local Bodies

Theme Name	GP/TLB	Block	District	Thematic Score	Thematic Grade
T1 - Poverty Free and Enhanced Livelihoods Panchayat	S.Thingangkphal	Chakpikarong	Chandel	79.21	A
T2 - Healthy Panchayat	Tentha	Wangjing Cd Block	Thoubal	88.33	A
T3 - Child Friendly Panchayat	Siyang	Lhungtin	Kangpokpi	85.56	A
T4 - Water Sufficient Panchayat	Tousem Khunou	Tousem	Tamenglong	92.50	A+
T5 - Clean and Green Panchayat	Kangpokpi Ward No. 6	Kangpokpi	Kangpokpi	92.50	A+
T6 - Self-sufficient Infrastructure in Panchayat	Tentha	Wangjing Cd Block	Thoubal	78.83	A
T7 - Socially Just and Socially Secured Panchayat	Sugnu Lokhjang	Chakpikarong	Chandel	86.43	A
T8 - Panchayat with Good Governance	Kaibi	Song Song	Serapati	71.50	B
T9 - Women Friendly Panchayat	N.Muntha	Thanlon	Pherzawl	77.00	A

Top 25 Gram Panchayat with their PAI 2.0 scores

Manipur					
S No	District	Block	Gram Panchayat	Overall PAI Score	Grade
1	Imphal East	Kshetrigao Cd Block	Uchekon Nongpok	68.2	B
2	Imphal East	Kshetrigao Cd Block	Thongju Pt Ii	68.18	B
3	Thoubal	Wangjing Cd Block	Tentha	68.11	B
4	Imphal East	Kshetrigao Cd Block	Top Dusara	67.1	B
5	Kakching	Langmeidong	Mayeng Lamjao	67.02	B
6	Kakching	Langmeidong	Hiyanglam	66.81	B
7	Imphal East	Heingang Cd Block	Khurai Chingangbam Leikai	66.65	B
8	Thoubal	Wangjing Cd Block	Heirok Pt Iii	66.27	B
9	Imphal East	Heingang Cd Block	Lairikyengbam Leikai	65.98	B
10	Imphal East	Kshetrigao Cd Block	Naharup	65.26	B
11	Kangpokpi	Kangpokpi	Kangpokpi Ward No. 6	65.17	B
12	Thoubal	Lilong Cd Block	Turel Ahanbi Atoukhong	65.06	B
13	Chandel	Chakpikarong	P. Salem	64.57	B
14	Imphal East	Kshetrigao Cd Block	Thambalkhong	64.38	B
15	Imphal West	Wangoi	Lairenjam Meijrao	64.38	B
16	Thoubal	Lilong Cd Block	Charangpat	64.2	B
17	Thoubal	Wangjing Cd Block	Heirok Pt Ii	64.15	B
18	Imphal West	Wangoi	Laphupat Komiakhong	63.98	B
19	Kakching	Langmeidong	Arong Nongmaikhong	63.94	B
20	Imphal West	Hiyangthang	Sagaiprou Mamang	63.79	B
21	Imphal East	Heingang Cd Block	Khurai Nandeibam Leikai	63.28	B
22	Kakching	Langmeidong	Waikhong	63.22	B
23	Thoubal	Wangjing Cd Block	Langathel	63.1	B
24	Thoubal	Wangjing Cd Block	Lourembam	62.93	B
25	Bishnupur	Bishnupur	Thanga Part Ii	62.7	B

MEGHALAYA




Meghalaya

State Profile

Total No. of Districts	Total No. of Blocks	Total No. of GPs/TLBs	Total No. of GPs/TLBs Onboarded
9	32	6859	3069

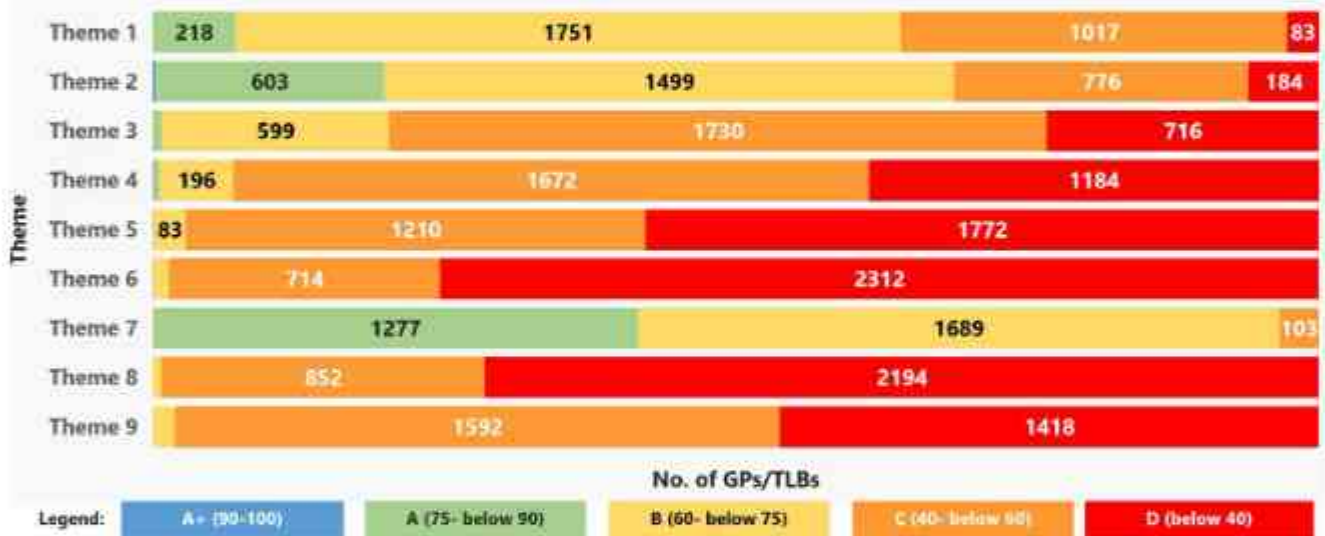
Best Performing GP/TLB in Meghalaya



Overall Number of GPs/TLBs by Grade



Thematic Distribution of GPs/TLBs by Grade



Theme Wise Best performing Gram Panchayats/Traditional Local Bodies

Theme Name	GP/TLB	Block	District	Thematic Score	Thematic Grade
T1 - Poverty Free and Enhanced Livelihoods Panchayat	Barigaon	Jirang	Ri Bhoi	89.17	A
T2 - Healthy Panchayat	Ranghona	Umring	Ri Bhoi	91.33	A+
T3 - Child Friendly Panchayat	Lalumpam	Umring	Ri Bhoi	85.56	A
T4 - Water Sufficient Panchayat	Dobu Chankolgittim	Songsak	East Garo Hills	92.50	A+
T5 - Clean and Green Panchayat	Mawlai Iewrynghop	Mawlai	East Khasi Hills	82.50	A
T6 - Self-sufficient Infrastructure in Panchayat	Kyanmynsar Thlongmoo	Laskein	West Jaintia Hills	82.35	A
T7 - Socially Just and Socially Secured Panchayat	Umdohbyrthih	Bhoiryembong	Ri Bhoi	87.99	A
T8 - Panchayat with Good Governance	Warmawsaw	Jirang	Ri Bhoi	65.00	B
T9 - Women Friendly Panchayat	Samn Toka	Songsak	East Garo Hills	74.44	B

Top 25 Gram Panchayat with their PAI 2.0 scores

Meghalaya					
S No	District	Block	Gram Panchayat	Overall PAI Score	Grade
1	Ri Bhoi	Bhoirymbong	Mawkyrdep	68.9	B
2	Ri Bhoi	Jirang	Warmawsaw	63.58	B
3	Ri Bhoi	Bhoirymbong	Umdohbyrthih	63.09	B
4	Ri Bhoi	Jirang	Pathar Khmah	62.83	B
5	East Jaintia Hills	Wapung	Mukha-Jalong	62.68	B
6	Ri Bhoi	Jirang	Umkynsier	62.61	B
7	West Jaintia Hills	Amlarem	Sohkha Mission	62.53	B
8	Ri Bhoi	Bhoirymbong	Nongrah	62.1	B
9	West Jaintia Hills	Laskein	Shangpung Moolibang	61.8	B
10	East Khasi Hills	Pynursla	Wahkdait	61.36	B
11	East Khasi Hills	Pynursla	Urksew Wahpathaw	61.32	B
12	East Jaintia Hills	Wapung	Musniang Rim	60.98	B
13	East Jaintia Hills	Saipung	Samasi	60.89	B
14	Ri Bhoi	Bhoirymbong	Umroi Madan	60.69	B
15	Ri Bhoi	Bhoirymbong	Mawpun Kshaid	60.61	B
16	Ri Bhoi	Umling	Lalumpam	60.18	B
17	East Khasi Hills	Mawkynrew	Mawkynrew	60.16	B
18	West Jaintia Hills	Laskein	Kyanmynsar Thlongmoo	60.01	B
19	East Khasi Hills	Mawlai	Umshing Umjapung	59.99	C
20	West Jaintia Hills	Laskein	Mowkaiaw	59.93	C
21	West Jaintia Hills	Laskein	Raliang	59.91	C
22	East Jaintia Hills	Saipung	Saipung	59.86	C
23	Ri Bhoi	Bhoirymbong	Kdonghulu	59.75	C
24	West Jaintia Hills	Laskein	Madankynsaw	59.54	C
25	Ri Bhoi	Bhoirymbong	Laban Saro	59.52	C

MIZORAM



Mizoram

State Profile

Total No. of Districts	Total No. of Blocks	Total No. of GPs/TLBs	Total No. of GPs/TLBs Onboarded
11	26	840	840

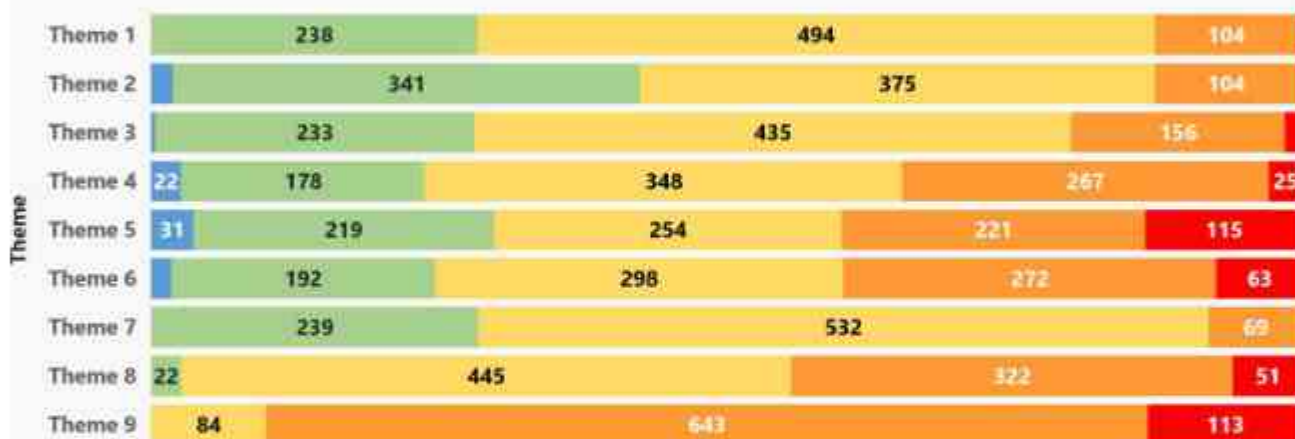
Best Performing GP/TLB in Mizoram



Overall Number of GPs/TLBs by Grade



Thematic Distribution of GPs/TLBs by Grade



No. of GPs/TLBs



Theme Wise Best performing Gram Panchayats/Traditional Local Bodies

Theme Name	GP/TLB	Block	District	Thematic Score	Thematic Grade
T1 - Poverty Free and Enhanced Livelihoods Panchayat	Pehlawn	Darlawn	Aizawl	87.80	A
T2 - Healthy Panchayat	Lalnui	Lungsen	Lunglei	91.33	A+
T3 - Child Friendly Panchayat	Kawnpui III	Thingdawl	Kolasib	94.03	A+
T4 - Water Sufficient Panchayat	New Kawnpui (Hnahthial)	Hnahthial	Hnahthial	95.00	A+
T5 - Clean and Green Panchayat	Tarpho	Hnahthial	Hnahthial	95.56	A+
T6 - Self-sufficient Infrastructure in Panchayat	Upper Lungrang S	Lungsen	Lunglei	92.50	A+
T7 - Socially Just and Socially Secured Panchayat	Selam	Champhai	Champhai	88.27	A
T8 - Panchayat with Good Governance	Thingdawl	Thingdawl	Kolasib	81.12	A
T9 - Women Friendly Panchayat	Kawnpui A&A (Hnahthial)	Thingdawl	Kolasib	74.33	B

Top 25 Gram Panchayat with their PAI 2.0 scores

Mizoram					
S No	District	Block	Gram Panchayat	Overall PAI Score	Grade
1	Hnahthial	Hnahthial	Thiltlang	80.19	A
2	Aizawl	Aibawk	Muallungthu	78.1	A
3	Lunglei	Lunglei	Haulawng	77.6	A
4	Lunglei	Lunglei	Mausen	77.56	A
5	Lunglei	Lunglei	Lunglei Venglai	77.4	A
6	Hnahthial	Hnahthial	Thingsai	77.27	A
7	Hnahthial	Hnahthial	Rotlang East	77.09	A
8	Hnahthial	Hnahthial	Muallianpui	76.96	A
9	Lunglei	Lungsen	Upper Lungrang S	76.92	A
10	Kolasib	Thingdawl	Kawnpui Iii	76.9	A
11	Saitual	Phullen	Saitual I	76.86	A
12	Kolasib	Bilkhawthlir	Kolasib Venglai	76.86	A
13	Lunglei	Lunglei	Ramthar Veng	76.84	A
14	Lunglei	Lunglei	Tawipui S	76.82	A
15	Lunglei	Lunglei	Sethlun	76.77	A
16	Aizawl	Aibawk	Maubuang	76.57	A
17	Hnahthial	Hnahthial	Hnahthial South Iii	76.54	A
18	Aizawl	Darlawn	N.Serzawl	76.53	A
19	Hnahthial	Hnahthial	Tuipui D	76.24	A
20	Lunglei	Lunglei	Serkawn	76.18	A
21	Lunglei	Bunghmun	Dengsur	75.95	A
22	Aizawl	Darlawn	Darlawn Chhim Veng	75.92	A
23	Aizawl	Tlangnuam	N. Lungleng	75.8	A
24	Hnahthial	Hnahthial	Pangzawl South	75.77	A
25	Aizawl	Aibawk	Chamring	75.77	A

NAGALAND



Nagaland

State Profile

Total No. of Districts	Total No. of Blocks	Total No. of GPs/TLBs	Total No. of GPs/TLBs Onboarded
12	74	1277	1277

Best Performing GP/TLB in Nagaland

GP
Tangha

Block
Longleng

District
Longleng

Grade
B

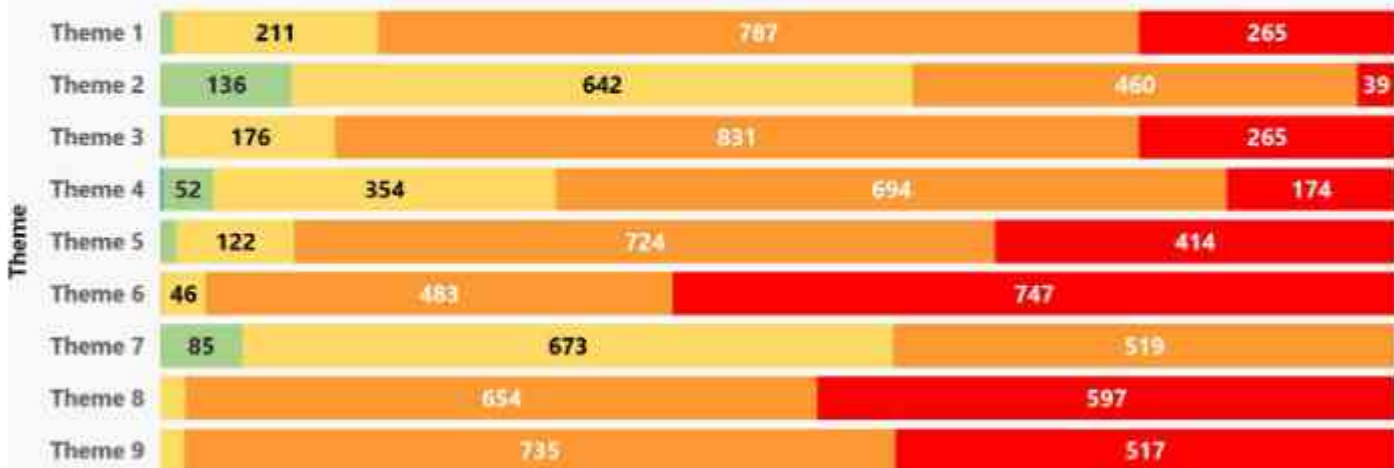
PAI 2.0 Score

68.70

Overall Number of GPs/TLBs by Grade



Thematic Distribution of GPs/TLBs by Grade



No. of GPs/TLBs



Theme Wise Best performing Gram Panchayats/Traditional Local Bodies

Theme Name	GP/TLB	Block	District	Thematic Score	Thematic Grade
T1 - Poverty Free and Enhanced Livelihoods Panchayat	Phaiphijan	Chumukedima	Dimapur	79.70	A
T2 - Healthy Panchayat	Yaongyimsen	Changtongya	Mokokchung	89.76	A
T3 - Child Friendly Panchayat	Nihochse (N)	Suruhoto	Zunheboto	79.39	A
T4 - Water Sufficient Panchayat	Kashanyishin	Tseminyu	Kohima	93.33	A+
T5 - Clean and Green Panchayat	Naga United Village	Chumukedima	Dimapur	85.69	A
T6 - Self-sufficient Infrastructure in Panchayat	Sovima	Chumukedima	Dimapur	82.50	A
T7 - Socially Just and Socially Secured Panchayat	Ajiqami	Akuluto	Zunheboto	85.54	A
T8 - Panchayat with Good Governance	Tir	Medziphema	Dimapur	67.52	B
T9 - Women Friendly Panchayat	7th Mile Village	Chumukedima	Dimapur	70.53	B

Top 25 Gram Panchayat with their PAI 2.0 scores

Nagaland					
S No	District	Block	Gram Panchayat	Overall PAI Score	Grade
1	Longleng	Longleng	Tangha	68.7	B
2	Kohima	Sechu Zubza	Jotsoma	65.47	B
3	Dimapur	Chumukedima	Sovima	64.37	B
4	Mokokchung	Kubolong	Longjang	64.35	B
5	Longleng	Longleng	Bhumnyu	64.31	B
6	Mokokchung	Ongpangkong(North)	Mokokchung Vill.	64.3	B
7	Kohima	Jakhama	Khuzama	64.22	B
8	Kohima	Sechu Zubza	Sechu Zubza	64.21	B
9	Mokokchung	Ongpangkong(North)	Longmisa	63.65	B
10	Kohima	Chunlikha	Kandinu	63.33	B
11	Dimapur	Chumukedima	Naga United Village	63.32	B
12	Mokokchung	Ongpangkong(North)	Meyilong	63.12	B
13	Mokokchung	Kubolong	Sungratsu	62.86	B
14	Mokokchung	Ongpangkong(North)	Moalenden	62.52	B
15	Kohima	Tseminyuu	Tseminyuu	62.19	B
16	Mokokchung	Ongpangkong(North)	Ungma	62.09	B
17	Mokokchung	Mangkolemba	Waromong	62.06	B
18	Mokokchung	Kubolong	Mopungchuket	62	B
19	Mokokchung	Ongpangkong(North)	Chuchuyimpang	61.91	B
20	Phek	Chizami	Sakraba	61.75	B
21	Phek	Sekruzu	Thuvopisu	61.74	B
22	Mokokchung	Longchem	Lakhuni	61.68	B
23	Peren	Jalukie	Mhaikam	61.63	B
24	Kohima	Kohima	Kohima Village	61.36	B
25	Longleng	Longleng	Yachem	60.78	B

ODISHA



Odisha

State Profile

Total No. of Districts	Total No. of Blocks	Total No. of GPs/TLBs	Total No. of GPs/TLBs Onboarded
30	312	6794	6794

Best Performing GP/TLB in Odisha


GP
Pochilima

Block
Hinjilicut

District
Ganjam

Grade
A

PAI 2.0 Score



83.27

Overall Number of GPs/TLBs by Grade



Thematic Distribution of GPs/TLBs by Grade



Legend: A+ (90-100) | A (75- below 90) | B (60- below 75) | C (40- below 60) | D (below 40)

Theme Wise Best performing Gram Panchayats/Traditional Local Bodies

Theme Name	GP/TLB	Block	District	Thematic Score	Thematic Grade
T1 - Poverty Free and Enhanced Livelihoods Panchayat	Sohapur	Hinjilicut	Ganjam	97.22	A+
T2 - Healthy Panchayat	Repur	Punchottanpur	Ganjam	91.31	A+
T3 - Child Friendly Panchayat	Tarapur	Raghunathpur	Jagatsinghapur	90.74	A+
T4 - Water Sufficient Panchayat	Padua	Champur	Kendujhar	92.35	A+
T5 - Clean and Green Panchayat	Hatibandha	Lathikata	Sundargarh	91.69	A+
T6 - Self-sufficient Infrastructure in Panchayat	Bhatakumarada	Purushottampur	Ganjam	90.83	A+
T7 - Socially Just and Socially Secured Panchayat	Mandar	Polosara	Ganjam	88.78	A
T8 - Panchayat with Good Governance	Turumu	Bhanjanagar	Ganjam	88.29	A
T9 - Women Friendly Panchayat	Gudipadar	Patrapur	Ganjam	86.34	A

Top 25 Gram Panchayat with their PAI 2.0 scores

Odisha					
S No	District	Block	Gram Panchayat	Overall PAI Score	Grade
1	Ganjam	Hinjilicut	Pochilima	83.27	A
2	Ganjam	Hinjilicut	Durbandha	83.13	A
3	Ganjam	Hinjilicut	Sohapur	83.11	A
4	Ganjam	Hinjilicut	Saru	82.98	A
5	Ganjam	Hinjilicut	Dayapalli	82.14	A
6	Ganjam	Hinjilicut	Pattiapadar	81.97	A
7	Ganjam	Hinjilicut	Burupada	81.78	A
8	Ganjam	Hinjilicut	Naudika	81.77	A
9	Ganjam	Hinjilicut	Syasan Ambagam	81.72	A
10	Ganjam	Hinjilicut	Bellagam	81.57	A
11	Ganjam	Hinjilicut	Sikiri	81.53	A
12	Ganjam	Hinjilicut	Chandali	81.27	A
13	Ganjam	Hinjilicut	Relaba	81.23	A
14	Ganjam	Hinjilicut	Kanchura	81.1	A
15	Anugul	Talacher	Gurujanga	81.04	A
16	Kalahandi	Dharamagarh	Sandhikulihari	80.59	A
17	Ganjam	Rangeilunda	Karapalli	80.47	A
18	Ganjam	Hinjilicut	Kharida	80.45	A
19	Ganjam	Sheragada	Bandhaguda	80.4	A
20	Ganjam	Hinjilicut	Makarjhola	80.37	A
21	Ganjam	Sanakhemundi	Patiguda	80.24	A
22	Ganjam	Sheragada	Govindapur	80.23	A
23	Ganjam	Rangeilunda	Golanthara	80.22	A
24	Ganjam	Hinjilicut	Darubhadra	80.2	A
25	Ganjam	Chatrapur	Bipulingi	80.19	A

PUDUCHERRY





Puducherry

UT Profile

Total No. of Districts	Total No. of Blocks	Total No. of GPs/TLBs	Total No. of GPs/TLBs Onboarded
2	3	108	108

Best Performing GP/TLB in Puducherry

GP
Maducarai(East)

Block
Ariankuppam

District
Pondicherry

Grade
B

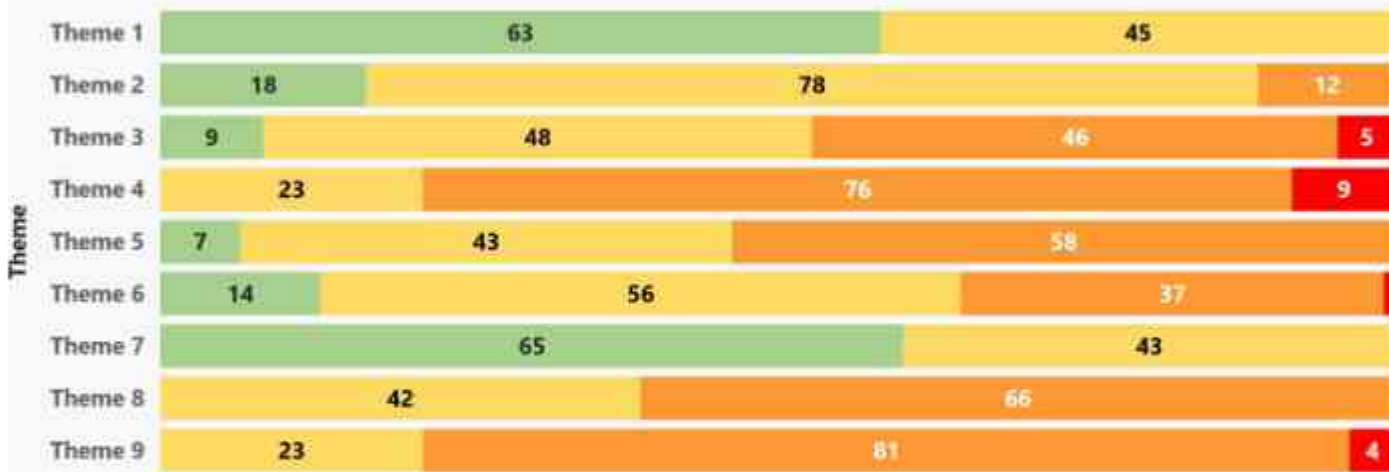
PAI 2.0 Score

69.70

Overall Number of GPs/TLBs by Grade



Thematic Distribution of GPs/TLBs by Grade



No. of GPs/TLBs



Theme Wise Best performing Gram Panchayats/Traditional Local Bodies

Theme Name	GP/TLB	Block	District	Thematic Score	Thematic Grade
T1 - Poverty Free and Enhanced Livelihoods Panchayat	Nettapakkam	Ariankuppam	Pondicherry	88.97	A
T2 - Healthy Panchayat	Sooramangalam	Ariankuppam	Pondicherry	81.35	A
T3 - Child Friendly Panchayat	Sivarandagam	Villianur	Pondicherry	81.87	A
T4 - Water Sufficient Panchayat	Ariyur (North)	Villianur	Pondicherry	71.80	B
T5 - Clean and Green Panchayat	Manavelly (North)	Villianur	Pondicherry	79.73	A
T6 - Self-sufficient Infrastructure in Panchayat	Abishegapakkam	Ariankuppam	Pondicherry	80.19	A
T7 - Socially Just and Socially Secured Panchayat	Kariamianickam	Ariankuppam	Pondicherry	86.84	A
T8 - Panchayat with Good Governance	Sulthanpet (South)	Villianur	Pondicherry	74.91	B
T9 - Women Friendly Panchayat	Kurumbapet	Villianur	Pondicherry	69.94	B

Top 25 Gram Panchayat with their PAI 2.0 scores

Puducherry					
S No	District	Block	Gram Panchayat	Overall PAI Score	Grade
1	Pondicherry	Ariankuppam	Maducarai(East)	69.7	B
2	Pondicherry	Villianur	Kottaimedu	69.55	B
3	Pondicherry	Ariankuppam	Veerampattinam	68.8	B
4	Pondicherry	Ariankuppam	Thavalakuppam	68.3	B
5	Pondicherry	Ariankuppam	Nallavadu	68.17	B
6	Pondicherry	Villianur	Sulthanpet (South)	67.91	B
7	Pondicherry	Villianur	Sulthanpet	67.86	B
8	Pondicherry	Villianur	Koodapakkam	67.61	B
9	Pondicherry	Ariankuppam	Kalmandapam	67.48	B
10	Pondicherry	Villianur	Sathamangalam	67.43	B
11	Pondicherry	Ariankuppam	Abishegapakkam	67.43	B
12	Pondicherry	Ariankuppam	Nonankuppam	67.28	B
13	Pondicherry	Villianur	Kanuvapet	66.91	B
14	Pondicherry	Villianur	Kurumbapet	66.76	B
15	Pondicherry	Ariankuppam	Karikalampakkam	66.75	B
16	Pondicherry	Villianur	Sedurapet	66.66	B
17	Pondicherry	Villianur	Mangalam	66.59	B
18	Pondicherry	Villianur	Manavelly (North)	66.55	B
19	Pondicherry	Ariankuppam	Sooramangalam	66.36	B
20	Pondicherry	Ariankuppam	Ariankuppam(West)	66.27	B
21	Pondicherry	Ariankuppam	Seliamedu	66.1	B
22	Pondicherry	Villianur	Odiampet (West)	66.08	B
23	Pondicherry	Ariankuppam	Kuruvinatham	65.94	B
24	Pondicherry	Villianur	Thondamanatham	65.84	B
25	Pondicherry	Ariankuppam	Ariankuppam	65.84	B

PUNJAB



Punjab

State Profile

Total No. of Districts	Total No. of Blocks	Total No. of GPs/TLBs	Total No. of GPs/TLBs Onboarded
23	153	13233	13233

Best Performing GP/TLB in Punjab

GP
Nikka Sodhe Wala

Block
Ferozpur

District
Ferozpur

Grade
A

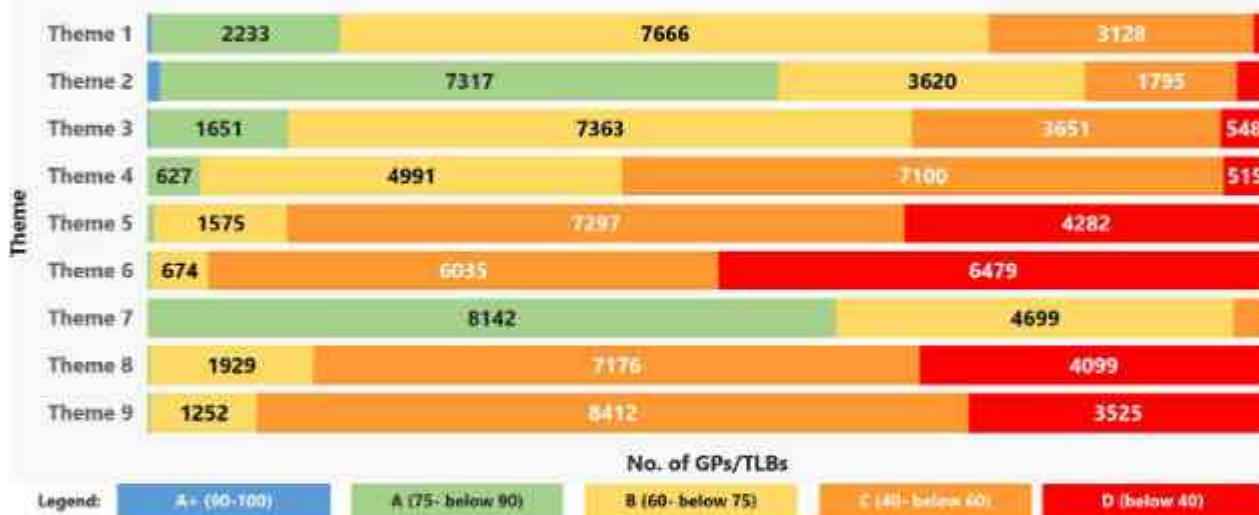
PAI 2.0 Score

75.56

Overall Number of GPs/TLBs by Grade



Thematic Distribution of GPs/TLBs by Grade



Theme Wise Best performing Gram Panchayats/Traditional Local Bodies

Theme Name	GP/TLB	Block	District	Thematic Score	Thematic Grade
T1 - Poverty Free and Enhanced Livelihoods Panchayat	Jahangirpur	Ludhiana-2	Ludhiana	96.67	A+
T2 - Healthy Panchayat	Tuleswari	Patals	Patals	91.33	A+
T3 - Child Friendly Panchayat	Chak Sikander	Ajnala	Amritsar	96.75	A+
T4 - Water Sufficient Panchayat	Bhekhawal	Hoshiarpur-1	Hoshiarpur	86.00	A
T5 - Clean and Green Panchayat	Latifpur(238)	Mukerian	Hoshiarpur	89.12	A
T6 - Self-sufficient Infrastructure in Panchayat	Nikka Sodhe Wala	Ferozpur	Ferozpur	86.00	A
T7 - Socially Just and Socially Secured Panchayat	Gatwali	Talwandi Sabo	Bathinda	88.70	A
T8 - Panchayat with Good Governance	Mansurwal Kalan	Zira	Ferozpur	77.49	A
T9 - Women Friendly Panchayat	Korianwali	Fazilka	Fazilka	86.15	A

Top 25 Gram Panchayat with their PAI 2.0 scores

Punjab					
S No	District	Block	Gram Panchayat	Overall PAI Score	Grade
1	Ferozepur	Firozpur	Nikka Sodhe Wala	75.56	A
2	Faridkot	Jaitu	Behbal Kalan	74.03	B
3	Rupnagar	Morinda	Rauni Kalan	73.13	B
4	Shahid Bhagat Singh Nagar	Balachaur	Ram Nagar	73.1	B
5	Ferozepur	Zira	Shah Abu Bakar	72.68	B
6	Moga	Nihal Singh Wala	Ransih Kalan	72.65	B
7	Faridkot	Jaitu	Dhaipai	72.63	B
8	Fazilka	Khuian Sarwar	Danger Khera	72.15	B
9	Shahid Bhagat Singh Nagar	Balachaur	Adowana	71.81	B
10	Ferozepur	Firozpur	Nawan Pind Jamsher	71.76	B
11	Shahid Bhagat Singh Nagar	Balachaur	Rattewal	71.76	B
12	Rupnagar	Chamkaur Sahib	Bhaliyan	71.65	B
13	Fazilka	Abohar	Balfuana	71.57	B
14	Kapurthala	Dhilwan	Lakhan Ke Padde	71.56	B
15	Ferozepur	Zira	Jhanda Bagha Purana	71.52	B
16	Barnala	Sehna	Sehna	71.52	B
17	Shahid Bhagat Singh Nagar	Nawanshahr	Niamatpur	71.47	B
18	Ferozepur	Firozpur	Nihala Lawera	71.39	B
19	Ludhiana	Samrala	Bhanglan	71.38	B
20	Shahid Bhagat Singh Nagar	Balachaur	Rakran Bet	71.3	B
21	Shahid Bhagat Singh Nagar	Balachaur	Nighi	71.23	B
22	Hoshiarpur	Dasuya	Lamin	71.19	B
23	Bathinda	Rampura	Baloh	71.18	B
24	Rupnagar	Morinda	Udhampur	71.13	B
25	Faridkot	Jaitu	Romana Albel Singh	71.03	B

RAJASTHAN



Rajasthan

State Profile

Total No. of Districts	Total No. of Blocks	Total No. of GPs/TLBs	Total No. of GPs/TLBs Onboarded
41	348	11037	11037

Best Performing GP/TLB in Rajasthan

GP
Karola

Block
Sanchore

District
Jalore

Grade
A

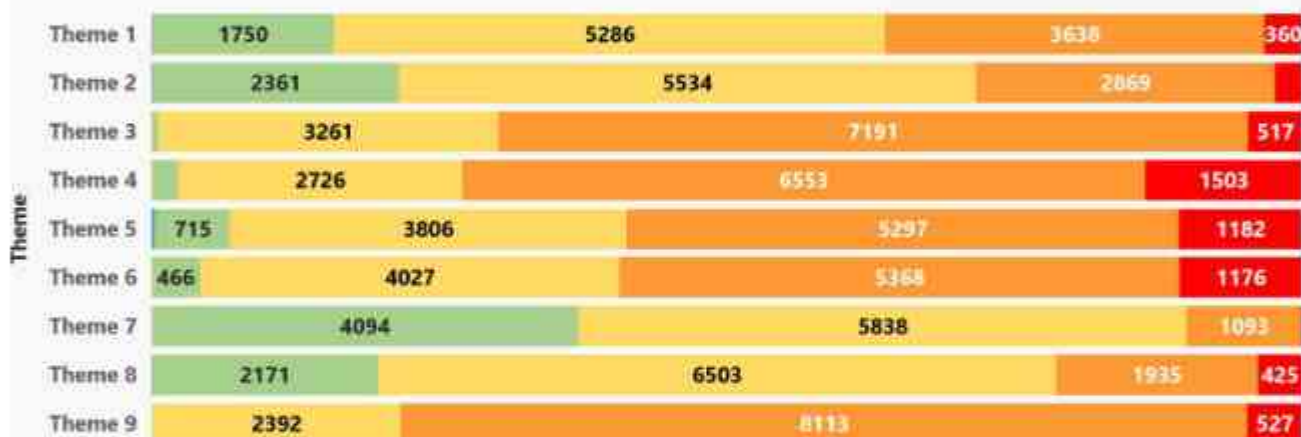
PAI 2.0 Score

77.89

Overall Number of GPs/TLBs by Grade



Thematic Distribution of GPs/TLBs by Grade



No. of GPs/TLBs

Legend: A+ (90-100) A (75- below 90) B (60- below 75) C (40- below 60) D (below 40)

Theme Wise Best performing Gram Panchayats/Traditional Local Bodies

Theme Name	GP/TLB	Block	District	Thematic Score	Thematic Grade
T1 - Poverty Free and Enhanced Livelihoods Panchayat	Bheempur	Todabhim	Karauli	93.39	A+
T2 - Healthy Panchayat	Sankhara	Kotri	Bhilwara	91.33	A+
T3 - Child Friendly Panchayat	Dadiya Rampura	Khandela	Sikar	92.94	A+
T4 - Water Sufficient Panchayat	Suwaniya	Begun	Chittorgarh	89.07	A
T5 - Clean and Green Panchayat	Hina	Maerapur	Sikar	94.29	A+
T6 - Self-sufficient Infrastructure in Panchayat	Semaliya Peelakhara	Dungla	Chittorgarh	88.82	A
T7 - Socially Just and Socially Secured Panchayat	Hansasar	Udaipurwati	Jhunjhunu	88.78	A
T8 - Panchayat with Good Governance	Saranwali	Pillbanga	Hanumangarh	90.00	A+
T9 - Women Friendly Panchayat	Bhaisana	Sojat	Pali	76.39	A

Top 25 Gram Panchayat with their PAI 2.0 scores

Rajasthan					
S No	District	Block	Gram Panchayat	Overall PAI Score	Grade
1	Jalore	Sanchole	Karola	77.89	A
2	Bhilwara	Kotri	Kanti	76.99	A
3	Jodhpur	Osian	Tapoo	76.56	A
4	Tonk	Todaraisingh	Laxmipura	76.41	A
5	Bhilwara	Kotri	Gega Ka Kheda	75.95	A
6	Bhilwara	Kotri	Kothaj	75.67	A
7	Jaipur	Phagi	Bhojpura	75.57	A
8	Bhilwara	Kotri	Redwas	75.07	A
9	Pali	Sojat	Bhaisana	74.98	B
10	Dausa	Lalsot	Talabgaon	74.88	B
11	Tonk	Todaraisingh	Uniaira Khurd	74.82	B
12	Karauli	Sapotra	Baloti	74.74	B
13	Bhilwara	Kotri	Suthepa	74.71	B
14	Bhilwara	Kotri	Sankhara	74.65	B
15	Jaipur	Tunga	Khatapura	74.64	B
16	Hanumangarh	Sangaria	Manaksar	74.31	B
17	Rajsamand	Delwada	Ghodach	74.31	B
18	Jodhpur	Mandor	Dangiyawas	74.09	B
19	Ganganagar	Raisinghnagar	Thandi	73.97	B
20	Bhilwara	Kotri	Kakroliya Ghati	73.89	B
21	Ajmer	Sarwar	Sarana	73.88	B
22	Jodhpur	Peepad Sahar	Boyal	73.87	B
23	Jaipur	Tunga	Toonga	73.8	B
24	Sikar	Dhod	Nagwa	73.64	B
25	Bhilwara	Mandal	Pithas	73.62	B

SIKKIM





Sikkim ▼

State Profile

Total No. of Districts	Total No. of Blocks	Total No. of GPs/TLBs	Total No. of GPs/TLBs Onboarded
6	33	199	199

Best Performing GP/TLB in Sikkim

GP
Rakdong Tintek

Block
Rakdong Tintek

District
Gangtok

Grade
A

PAI 2.0 Score

77.68

Overall Number of GPs/TLBs by Grade



Thematic Distribution of GPs/TLBs by Grade



No. of GPs/TLBs



Theme Wise Best performing Gram Panchayats/Traditional Local Bodies

Theme Name	GP/TLB	Block	District	Thematic Score	Thematic Grade
T1 - Poverty Free and Enhanced Livelihoods Panchayat	Gyalshing Omchung	Gyalshing	Gyalshing	90.40	A+
T2 - Healthy Panchayat	Nagi Ruchung	Namthang	Namchi	90.00	A+
T3 - Child Friendly Panchayat	Legship	Ravangla	Namchi	83.57	A
T4 - Water Sufficient Panchayat	Okhrey	Daramdin	Soreng	90.09	A+
T5 - Clean and Green Panchayat	Chumbong	Chumbong Chakung	Soreng	93.47	A+
T6 - Self-sufficient Infrastructure in Panchayat	Rakdong Tintek	Rakdong Tintek	Gangtok	89.30	A
T7 - Socially Just and Socially Secured Panchayat	Chujachen	Reghu	Pakyong	87.83	A
T8 - Panchayat with Good Governance	Patuk Singbel	Rakdong Tintek	Gangtok	88.72	A
T9 - Women Friendly Panchayat	Singyang Chumbung	Gyalshing	Gyalshing	70.69	B

Top 25 Gram Panchayat with their PAI 2.0 scores

Sikkim					
S No	District	Block	Gram Panchayat	Overall PAI Score	Grade
1	Gangtok	Rakdong Tintek	Rakdong Tintek	77.68	A
2	Soreng	Daramdin	Ribdi Bhareng	74.97	B
3	Namchi	Namchi	Maniram Phalidara	74.95	B
4	Gyalshing	Gyalshing	Yangthang	74.84	B
5	Soreng	Baiguney	Zoom	74.83	B
6	Soreng	Daramdin	Siktam Tikpur	74.6	B
7	Gyalshing	Gyalshing	Gyalshing Omchung	74.45	B
8	Namchi	Ravangla	Ralong Namlung	74.22	B
9	Mangan	Passingdang	Tingvong	73.72	B
10	Gyalshing	Gyalshing	Yangten	73.5	B
11	Namchi	Namchi	Kamrang	73.38	B
12	Namchi	Sumbuk	Sumbuk Kartikey	73.3	B
13	Soreng	Daramdin	Upper Thambong	72.67	B
14	Gyalshing	Gyalshing	Tikjuk Kyongsa	72.53	B
15	Gangtok	Rakdong Tintek	Samdong Kambel	72.47	B
16	Soreng	Chumbong Chakung	Chumbong	72.35	B
17	Soreng	Daramdin	Rumbuk	72.26	B
18	Gyalshing	Dentam	Sangkhu Radukhandu	72.24	B
19	Pakyong	Reghu	Chujachen	72.2	B
20	Soreng	Soreng	Upper Timburbong	72	B
21	Namchi	Sumbuk	Lungchok Kamarey	71.62	B
22	Gyalshing	Yuksom	Khechodpalri	71.39	B
23	Pakyong	Parkha	Linkey Parakha	71.03	B
24	Mangan	Kabi Tingda	Navey Shotak	71	B
25	Namchi	Namthang	Namthang Maneydara	70.95	B

TAMIL NADU



Tamil Nadu

State Profile

Total No. of Districts	Total No. of Blocks	Total No. of GPs/TLBs	Total No. of GPs/TLBs Onboarded
37	388	12482	12482

Best Performing GP/TLB in Tamil Nadu


GP
Kaduvettividuthi

Block
Thiruvonam

District
Thanjavur

Grade
A

PAI 2.0 Score



81.01

Overall Number of GPs/TLBs by Grade



Thematic Distribution of GPs/TLBs by Grade



No. of GPs/TLBs



Theme Wise Best performing Gram Panchayats/Traditional Local Bodies

Theme Name	GP/TLB	Block	District	Thematic Score	Thematic Grade
T1 - Poverty Free and Enhanced Livelihoods Panchayat	Ankiyam	Uppiliapuram	Tiruchirappalli	97.25	A+
T2 - Healthy Panchayat	Vyaycondarai	Kammapuram	Cuddalore	95.33	A+
T3 - Child Friendly Panchayat	Aliyanilai	Arantangi	Pudukkottai	90.96	A+
T4 - Water Sufficient Panchayat	Memutukur	Gudiyattam	Willur	94.00	A+
T5 - Clean and Green Panchayat	Keela Perungavur	Lalgudi	Tiruchirappalli	93.63	A+
T6 - Self-sufficient Infrastructure in Panchayat	Uranthangal	Gingee	Vilupuram	92.22	A+
T7 - Socially Just and Socially Secured Panchayat	S. Naraiyur	Mangalur	Cuddalore	88.70	A
T8 - Panchayat with Good Governance	Xodangipalayam	Kinathukadavu	Coimbatore	86.25	A
T9 - Women Friendly Panchayat	V.Chokkalingapuram	Sivakasi	Vinudhunagar	87.12	A

Top 25 Gram Panchayat with their PAI 2.0 scores

Tamilnadu					
S No	District	Block	Gram Panchayat	Overall PAI Score	Grade
1	Thanjavur	Thiruvonam	Kaduvettividuthi	81.01	A
2	Tenkasi	Alangulam	Kadanganeri	80.87	A
3	Coimbatore	Anamalai	Marappagoundenpudur	80.47	A
4	Coimbatore	Anamalai	Thenchittur	80.31	A
5	Tiruchirappalli	Uppiliapuram	Alagapuri	80.06	A
6	Villupuram	Melmalayanur	Parayanthangal	79.92	A
7	Coimbatore	Anamalai	Thathur	79.74	A
8	Virudhunagar	Virudhunagar	Kottaiyur	79.74	A
9	Coimbatore	Anamalai	Authupollachi	79.42	A
10	Coimbatore	Annur	Vadavalli	79.29	A
11	Coimbatore	Kinathukadavu	Arasampalayam	79.27	A
12	Tiruvannamalai	Kalasapakkam	Koilmathimangalam	79.2	A
13	Coimbatore	Annur	Kuppanur	79.19	A
14	Coimbatore	Anamalai	Subbegoundenpudur	78.98	A
15	Thanjavur	Thiruvonam	Kavalipatti	78.96	A
16	Kanniyakumari	Thovala	Beemanagari	78.94	A
17	Thanjavur	Thiruvonam	Vengarai	78.7	A
18	Coimbatore	Thondamuthur	Devarayapuram	78.65	A
19	Coimbatore	Anamalai	Pethanaickenur	78.52	A
20	Coimbatore	Kinathukadavu	Devanampalayam	78.49	A
21	Virudhunagar	Sivakasi	Kitchanaickenpatti	78.36	A
22	Sivaganga	Tiruppathur	North Ilayathagudi	78.35	A
23	Dindigul	Vedasandur	Nagampatti	78.32	A
24	Thanjavur	Thiruvonam	Solagankudikadu	78.18	A
25	Erode	Gopichettipalayam	Vellankoil	78.12	A

TELANGANA



Telangana

State Profile

Total No. of Districts	Total No. of Blocks	Total No. of GPs/TLBs	Total No. of GPs/TLBs Onboarded
31	553	12556	12556

Best Performing GP/TLB in Telangana

GP
Vittunaik Thanda

Block
Mogudampally

District
Sangareddy

Grade
A

PAI 2.0 Score

86.41

Overall Number of GPs/TLBs by Grade



Thematic Distribution of GPs/TLBs by Grade



No. of GPs/TLBs

Legend: A+ (90-100) | A (75- below 90) | B (60- below 75) | C (40- below 60) | D (below 40)

Theme Wise Best performing Gram Panchayats/Traditional Local Bodies

Theme Name	GP/TLB	Block	District	Thematic Score	Thematic Grade
T1 - Poverty Free and Enhanced Livelihoods Panchayat	Ravulapenta	Vemula Pally	Nalgonda	97.50	A+
T2 - Healthy Panchayat	Venkur	Rurala	Nirmal	91.33	A+
T3 - Child Friendly Panchayat	Venkatampally	Vemulawada Rural	Rajanna Sircilla	96.67	A+
T4 - Water Sufficient Panchayat	Pata Mogudampally	Narsampet	Warangal	95.00	A+
T5 - Clean and Green Panchayat	Narayana Thanda	Diggonli	Warangal	95.71	A+
T6 - Self-sufficient Infrastructure in Panchayat	Udohagudem	Inevile	Hanamkonda	92.50	A+
T7 - Socially Just and Socially Secured Panchayat	Venkatampally	Vemulawada Rural	Rajanna Sircilla	88.82	A
T8 - Panchayat with Good Governance	Mothukupalle	Kotepally	Vikarabad	90.42	A+
T9 - Women Friendly Panchayat	Fasalwadi	Sangareddy	Sangareddy	93.24	A+

Top 25 Gram Panchayat with their PAI 2.0 scores

Telangana					
S No	District	Block	Gram Panchayat	Overall PAI Score	Grade
1	Sangareddy	Mogudampally	Vittunaik Thanda	86.41	A
2	Peddapalli	Dharmaram	Perkapalli	86.14	A
3	Peddapalli	Odela	Jeelakunta	85.06	A
4	Rajanna Sircilla	Ellanthakunta	Gollapally (G.P.)	84.3	A
5	Rajanna Sircilla	Chandurthi	Devuni Thanda	84.04	A
6	Rajanna Sircilla	Chandurthi	Chandurthy	84.01	A
7	Hanumakonda	Elkathurthi	Chinthalapally	83.91	A
8	Sangareddy	Mogudampally	Mirjampally Thanda	83.23	A
9	Rajanna Sircilla	Chandurthi	Ramaraopally	83.19	A
10	Sangareddy	Mogudampally	Padiyal Thanda	82.92	A
11	Rajanna Sircilla	Chandurthi	Narsingapur	82.78	A
12	Sangareddy	Kandi	Begumpet	82.57	A
13	Rajanna Sircilla	Ellanthakunta	Gudepalle	82.36	A
14	Jagitial	Endapalli	Cherlapalli	82.26	A
15	Rajanna Sircilla	Konaraopet	Gollapalli (Vattimala)	82.06	A
16	Jangoan	Devaruppula	Nallakunta Thanda	81.93	A
17	Ranga Reddy	Shabad	Sardarnagar	81.76	A
18	Rajanna Sircilla	Ellanthakunta	Arepally	81.71	A
19	Jangoan	Zaffergadh	Alvar Banda Thanda (Shankar Thanda)	81.58	A
20	Warangal	Narsampet	Chinna Gurijala	81.57	A
21	Jangoan	Narmetta	Ippalagadda	81.4	A
22	Jangoan	Chilpur	Deshai Thanda	81.23	A
23	Hanumakonda	Inavole	Uduthagudem	81.22	A
24	Sangareddy	Mogudampally	Harichandnaik Thanda	81.17	A
25	Nizamabad	Renjal	Veerannagutta Thanda	81	A

THE DADRA & NAGAR HAVELI & DAMAN & DIU

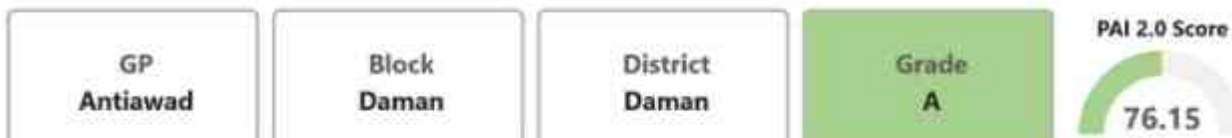


The Dadra And Nagar Haveli And Daman And Diu

UT Profile

Total No. of Districts	Total No. of Blocks	Total No. of GPs/TLBs	Total No. of GPs/TLBs Onboarded
3	3	42	42

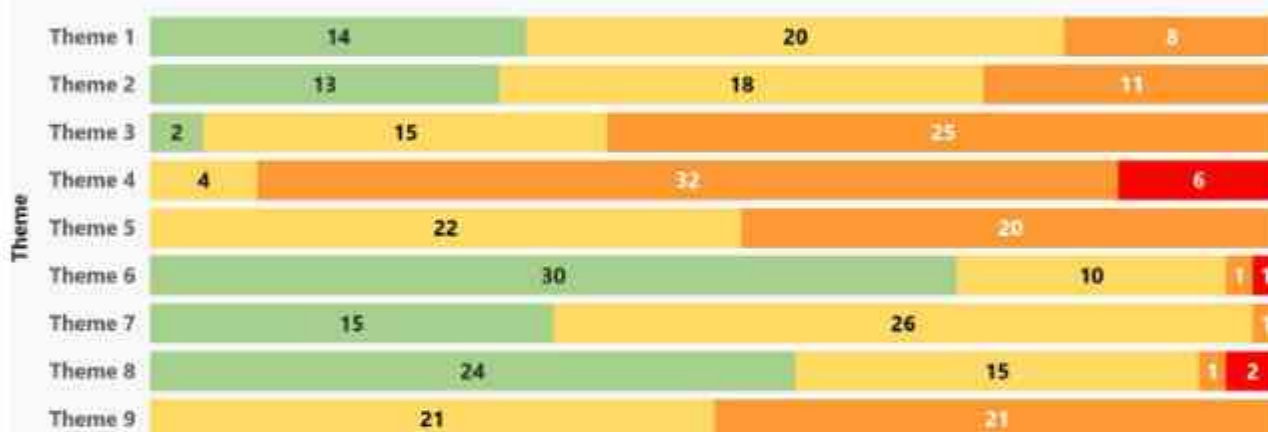
Best Performing GP/TLB in The Dadra And Nagar Haveli And Daman And Diu



Overall Number of GPs/TLBs by Grade



Thematic Distribution of GPs/TLBs by Grade



No. of GPs/TLBs



Theme Wise Best performing Gram Panchayats/Traditional Local Bodies

Theme Name	GP/TLB	Block	District	Thematic Score	Thematic Grade
T1 - Poverty Free and Enhanced Livelihoods Panchayat	Kadarya	Daman	Daman	86.25	A
T2 - Healthy Panchayat	Dunetha	Daman	Daman	88.70	A
T3 - Child Friendly Panchayat	Antiawad	Daman	Daman	85.56	A
T4 - Water Sufficient Panchayat	Somnath	Daman	Daman	63.33	B
T5 - Clean and Green Panchayat	Maharana Pratap	Diu	Diu	73.51	B
T6 - Self-sufficient Infrastructure in Panchayat	Ghelwad	Daman	Daman	86.88	A
T7 - Socially Just and Socially Secured Panchayat	Patlara	Daman	Daman	80.45	A
T8 - Panchayat with Good Governance	Patlara	Daman	Daman	63.97	A
T9 - Women Friendly Panchayat	Naroli	Dadra Nagar Haveli	Dadra And Nagar Haveli	70.37	B

Top 25 Gram Panchayat with their PAI 2.0 scores

The Dadra and Nagar Haveli and Daman and Diu					
S No	District	Block	Gram Panchayat	Overall PAI Score	Grade
1	Daman	Daman	Antiawad	76.15	A
2	Daman	Daman	Ghelwad	74.59	B
3	Daman	Daman	Kadaiya	73.57	B
4	Daman	Daman	Kachigam	73.51	B
5	Daman	Daman	Dabhel	72.63	B
6	Daman	Daman	Somnath	71.72	B
7	Daman	Daman	Bhimpore	70.93	B
8	Daman	Daman	Damanwada	70.7	B
9	Daman	Daman	Dunetha	70.11	B
10	Daman	Daman	Magarwada	70.03	B
11	Daman	Daman	Patlara	69.94	B
12	Daman	Daman	Marwad	67.12	B
13	Dadra And Nagar Haveli	Dadra Nagar Haveli	Naroli	66.47	B
14	Daman	Daman	Varkund	66.11	B
15	Dadra And Nagar Haveli	Dadra Nagar Haveli	Samarvani	65.54	B
16	Daman	Daman	Pariyari	65.05	B
17	Diu	Diu	Bucharwada	64.58	B
18	Dadra And Nagar Haveli	Dadra Nagar Haveli	Surangi	64.54	B
19	Dadra And Nagar Haveli	Dadra Nagar Haveli	Dadra	64.17	B
20	Dadra And Nagar Haveli	Dadra Nagar Haveli	Masat	63.58	B
21	Dadra And Nagar Haveli	Dadra Nagar Haveli	Sayli	63.56	B
22	Diu	Diu	Maharani Laxmibai	63.01	B
23	Dadra And Nagar Haveli	Dadra Nagar Haveli	Galonda	62.95	B
24	Diu	Diu	Vanakbara	62.75	B
25	Diu	Diu	Maharana Pratap	62.2	B

TRIPURA



Tripura

State Profile

Total No. of Districts	Total No. of Blocks	Total No. of GPs/TLBs	Total No. of GPs/TLBs Onboarded
8	58	1176	1176

Best Performing GP/TLB in Tripura

GP
Jugal Kishorenagar

Block
Jampuijala

District
Sepahijala

Grade
A

PAI 2.0 Score




88.44

Overall Number of GPs/TLBs by Grade



Thematic Distribution of GPs/TLBs by Grade



No. of GPs/TLBs



Theme Wise Best performing Gram Panchayats/Traditional Local Bodies

Theme Name	GP/TLB	Block	District	Thematic Score	Thematic Grade
T1 - Poverty Free and Enhanced Livelihoods Panchayat	Shibnagar	Nalchar	Sepahijala	96.12	A+
T2 - Healthy Panchayat	West Sarborg	Amarpur	Gomati	91.33	A+
T3 - Child Friendly Panchayat	Kanchanbari	Kumarghat	Unakoti	96.67	A+
T4 - Water Sufficient Panchayat	North Dhanicherra	Pecharthal	Unakoti	90.79	A+
T5 - Clean and Green Panchayat	West Takerjala	Jampuijala	Sepahijala	94.80	A+
T6 - Self-sufficient Infrastructure in Panchayat	North Bichowa	Serpanit	South Tripura	92.22	A+
T7 - Socially Just and Socially Secured Panchayat	Parapur	Amarpur	Gomati	88.82	A
T8 - Panchayat with Good Governance	Thakchara	Amarpur	Gomati	91.81	A+
T9 - Women Friendly Panchayat	Baikunthapur	Hezamara	West Tripura	89.99	A

Top 25 Gram Panchayat with their PAI 2.0 scores

Tripura					
S No	District	Block	Gram Panchayat	Overall PAI Score	Grade
1	Sepahijala	Jampuijala	Jugal Kishorenagar	88.44	A
2	Sepahijala	Nalchar	South Nalchar	88.14	A
3	Sepahijala	Charilam	Chesrimai	87.85	A
4	Sepahijala	Mohanbhog	Grantali	87.59	A
5	Sepahijala	Nalchar	Chowmuhani	87.54	A
6	Sepahijala	Nalchar	Shibnagar	87.3	A
7	Unakoti	Kumarghat	Kanchanbari	87.28	A
8	Dhalai	Salema	Salema	87.16	A
9	Sepahijala	Jampuijala	West Takerjala	86.78	A
10	South Tripura	Jolaibari	East Charakbai	86.71	A
11	Sepahijala	Bishalgarh	Gazaria	86.7	A
12	Sepahijala	Nalchar	Bagabasa	86.68	A
13	Sepahijala	Nalchar	Kemtali	86.31	A
14	Unakoti	Kumarghat	Betcherra	86.27	A
15	South Tripura	Bharat Chandra Nagar	South Bharat Chandra Nagar	86.27	A
16	South Tripura	Jolaibari	Madhya Pillak	86.23	A
17	Sepahijala	Nalchar	Bordwal	86.17	A
18	Sepahijala	Mohanbhog	Telkajla	86.06	A
19	Gomati	Matabari	Holakhet	85.99	A
20	Sepahijala	Jampuijala	Sankumabari	85.89	A
21	South Tripura	Bharat Chandra Nagar	East Kalabaria	85.88	A
22	Sepahijala	Charilam	North Charilam	85.69	A
23	Sepahijala	Nalchar	West Durlovnarayan	85.51	A
24	Unakoti	Kumarghat	West Ratacherra	85.44	A
25	West Tripura	Mohanpur	Mantala	85.28	A

UTTARAKHAND



Uttarakhand

State Profile

Total No. of Districts	Total No. of Blocks	Total No. of GPs/TLBs	Total No. of GPs/TLBs Onboarded
13	95	7766	7766

Best Performing GP/TLB in Uttarakhand

GP
Khaskoti

Block
Jaunpur

District
Tehri Garhwal

Grade
A

PAI 2.0 Score

76.12

Overall Number of GPs/TLBs by Grade



Thematic Distribution of GPs/TLBs by Grade



No. of GPs/TLBs



Theme Wise Best performing Gram Panchayats/Traditional Local Bodies

Theme Name	GP/TLB	Block	District	Thematic Score	Thematic Grade
T1 - Poverty Free and Enhanced Livelihoods Panchayat	Lveshwal	Ramgarh	Nainital	89.83	A
T2 - Healthy Panchayat	Sila	Rampur	Dehradun	91.33	A+
T3 - Child Friendly Panchayat	Kafoli	Narayanbagar	Chamoli	92.27	A+
T4 - Water Sufficient Panchayat	Tehri Vikasnagar	Banabatala	Haridwar	94.00	A+
T5 - Clean and Green Panchayat	Basana Gaon	Jaunpur	Tehri Garhwal	94.86	A+
T6 - Self-sufficient Infrastructure in Panchayat	Pratappur	Rudrapur	Udam Singh Nagar	86.67	A
T7 - Socially Just and Socially Secured Panchayat	Halduchaur	Haldwani	Nainital	88.82	A
T8 - Panchayat with Good Governance	Gouhari Mafi	Doiwala	Dehradun	87.95	A
T9 - Women Friendly Panchayat	Simul Chaur	Duggada	Pauri Garhwal	83.85	A

Top 25 Gram Panchayat with their PAI 2.0 scores

Uttarakhand					
S No	District	Block	Gram Panchayat	Overall PAI Score	Grade
1	Tehri Garhwal	Jaunpur	Khaskoti	76.12	A
2	Udam Singh Nagar	Khatima	Jhankat	75.29	A
3	Udam Singh Nagar	Khatima	Baanusa	75.05	A
4	Haridwar	Narsan	Nagla Aimad	74.94	B
5	Dehradun	Vikasnagar	Jassowlala	74.71	B
6	Tehri Garhwal	Chamba	Pali	74.2	B
7	Nainital	Ramgarh	Nathuwakhan	73.69	B
8	Dehradun	Vikasnagar	Kedarawala	73.13	B
9	Dehradun	Sahaspur	Tilwadi	73.06	B
10	Dehradun	Vikasnagar	Badwa	72.66	B
11	Dehradun	Vikasnagar	Papdiyan	72.65	B
12	Pithoragarh	Pithoragarh	Jakh	72.64	B
13	Dehradun	Vikasnagar	Sabhawala	72.6	B
14	Dehradun	Vikasnagar	Dhalipur	72.34	B
15	Tehri Garhwal	Thauldhar	Katkhet	72.17	B
16	Tehri Garhwal	Bhilangna	Bajiyalgaon	71.67	B
17	Dehradun	Vikasnagar	Prithvi Pur	71.65	B
18	Rudra Prayag	Jakholi	Chaunra	71.54	B
19	Tehri Garhwal	Bhilangna	Kundiyali	71.47	B
20	Tehri Garhwal	Thauldhar	Majhakot	71.41	B
21	Dehradun	Vikasnagar	Jamnipur	71.37	B
22	Tehri Garhwal	Chamba	Bagi Sarjula	71.17	B
23	Tehri Garhwal	Bhilangna	Devath	71.11	B
24	Dehradun	Vikasnagar	Dharma Wala	71.1	B
25	Tehri Garhwal	Deoprayag	Paletthi Bangarh	71.07	B

UTTAR PRADESH



Uttar Pradesh

State Profile

Total No. of Districts	Total No. of Blocks	Total No. of GPs/TLBs	Total No. of GPs/TLBs Onboarded
75	796	57678	57678

Best Performing GP/TLB in Uttar Pradesh

GP
Biraharu

Block
Saiyan

District
Agra

Grade
A

PAI 2.0 Score

79.47

Overall Number of GPs/TLBs by Grade



Thematic Distribution of GPs/TLBs by Grade



No. of GPs/TLBs



Theme Wise Best performing Gram Panchayats/Traditional Local Bodies

Theme Name	GP/TLB	Block	District	Thematic Score	Thematic Grade
T1 - Poverty Free and Enhanced Livelihoods Panchayat	Sithauli	Jagdishpur	Amethi	90.06	A+
T2 - Healthy Panchayat	Jagdishpur	Baldirai	Sultanpur	91.33	A+
T3 - Child Friendly Panchayat	Rapur	Rampur	Mau	95.71	A+
T4 - Water Sufficient Panchayat	Mohammadpur Taluka Ibrahimpur	Chail	Kaushambi	94.00	A+
T5 - Clean and Green Panchayat	Bakhariya	Dohri Ghat	Mau	95.24	A+
T6 - Self-sufficient Infrastructure in Panchayat	Uda	Azampur Jafraabad	Berilly	92.22	A+
T7 - Socially Just and Socially Secured Panchayat	Kathautiya Sanddih	Gaur	Basti	88.80	A
T8 - Panchayat with Good Governance	Saaya Dariyana	Reusa	Sitapur	90.00	A+
T9 - Women Friendly Panchayat	Basdeo Kunwar	Harraiya	Basti	81.29	A

Top 25 Gram Panchayat with their PAI 2.0 scores

Uttar Pradesh					
S No	District	Block	Gram Panchayat	Overall PAI Score	Grade
1	Agra	Saiyan	Biraharu	79.47	A
2	Agra	Saiyan	Shahpur Nadim	78.58	A
3	Mau	Dohri Ghat	Bakhariya	78.27	A
4	Basti	Harraiya	Belari Shukl	77.86	A
5	Varanasi	Kashi Vidyapeeth	Mahamoodpur	77.64	A
6	Varanasi	Kashi Vidyapeeth	Saray Dagari	77.57	A
7	Varanasi	Kashi Vidyapeeth	Madhopur	77.47	A
8	Maharajganj	Nautanwa	Harpur	77.44	A
9	Mainpuri	Barnahal	Bangawan	77.23	A
10	Kanpur Nagar	Vidhunu	Ghurwakhera	77.16	A
11	Bijnor	Budhanpur Seohara	Rampur	77.06	A
12	Etah	Marehra	Pidaura	76.97	A
13	Deoria	Bhatni	Rupai	76.94	A
14	Ambedkar Nagar	Jalal Pur	Lakhaniasa	76.73	A
15	Kanpur Dehat	Akbarpur	Bara	76.72	A
16	Varanasi	Baragaon	Fattepur	76.58	A
17	Varanasi	Kashi Vidyapeeth	Kurahuaa	76.58	A
18	Varanasi	Kashi Vidyapeeth	Bakhariya	76.57	A
19	Agra	Barauli Ahir	Nadauta	76.45	A
20	Lucknow	Mal	Atari	76.39	A
21	Mainpuri	Barnahal	Andupur	76.26	A
22	Deoria	Bhatni	Demusa	76.23	A
23	Meerut	Rohta	Dungar	76.19	A
24	Muzaffarnagar	Morna	Rurkali Talab Ali	76.18	A
25	Jhansi	Mauranipur	Dhakarwara	76.15	A

**Conclusion:**

Power of data intended to bring transformative changes in the leadership of Elected Representatives of Panchayats; fostering an environment where PRIs are empowered to reach their full potential through technology for building the data ecosystem.

PAI provides a full spectrum of analysis of different deliverables of Gram Panchayat as a local self-government from strategic approaches to implementation models & monitoring of various services at grassroots level. It could play pivotal role in accelerating the delivery approaches that enable GP to achieve measurable outcomes and development insights.

The Panchayat Assessment Index (PAI) plays a pivotal role in advancing the vision of Viksit Bharat by fostering data-driven, outcome-oriented governance in rural areas. PAI will be a significant tool for Union Ministries and State Government to assess the outcome of their schemes and pave the path for policy formulation, ensuring more transparent & accountable rural governance. PAI envisages as data driven decision making tool with its clear focus on strengthening PRIs towards quantifiable outcomes in the spectrum of rural development.

Annexure I

List of States/UTs on-boarded in PAI 1.0 FY 2022-23

S.No	State / UT	PAI 1.0 (FY 2022-23)	
		Total GPs/ Equivalent to GPs	Data Submitted by States/UTs to Central Login
1	Andaman & Nicobar	70	70
2	Andhra Pradesh	13,310	13,310
3	Arunachal Pradesh	2,108	2,108
4	Assam	2,197	2,183
5	Bihar	8,053	8,053
6	Chhattisgarh	11,643	11,643
7	Goa*	191	0
8	Gujarat	14,618	14,618
9	Haryana	6,223	6,223
10	Himachal Pradesh	3,615	3,328
11	Jammu & Kashmir	4,291	4,291
12	Jharkhand	4,345	4,281
13	Karnataka	5,950	5,907
14	Kerala	941	941
15	Ladakh	193	193
16	Lakshadweep	10	10
17	Madhya Pradesh	23,011	23,011
18	Maharashtra	27,849	27,655
19	Manipur	3,222	1,976
20	Meghalaya*	6,859	0
21	Mizoram	834	834
22	Nagaland*	1,277	0
23	Odisha	6,794	6,794
24	Puducherry*	108	0
25	Punjab	13,239	10,514
26	Rajasthan	11,207	10,634
27	Sikkim	199	199
28	Tamilnadu	12,525	12,525
29	Telangana	12,768	12,768
30	Daman & Diu	38	38
31	Tripura	1,176	1,176
32	Uttar Pradesh	57,702	23,207
33	Uttarakhand	7,795	7,795
34	West Bengal*	3,339	0
	Total	2,67,700	2,16,285

* In PAI 1.0, data for 11,712 Gram Panchayats/ Equivalent to GP from five States/UTs (Meghalaya, Nagaland, Goa, Puducherry and West Bengal) were not included due to pending validation of data from State/UTs.

Annexure II

Theme-wise comparison of PAI 1.0 & PAI 2.0:

Theme	Indicator Count	
	PAI 1.0	PAI 2.0
Theme 1 - Poverty Free and Enhanced Livelihoods Panchayat	32	14
Theme 2 - Healthy Panchayat	21	15
Theme 3 - Child Friendly Panchayat	82	15
Theme 4 - Water Sufficient Panchayat	21	10
Theme 5 - Clean and Green Panchayat	33	11
Theme 6 - Self-sufficient Infrastructure in Panchayat	159	18
Theme 7 - Socially Just and Socially Secured Panchayat	62	20
Theme 8 - Panchayat with Good Governance	62	26
Theme 9 - Women Friendly Panchayat	44	21
Total	516	150

Annexure III

State/UT wise List of Gram Panchayats /Equivalent to GPs participated in PAI 2.0							
S.No	State/UT Name	No. of Gram Panchayat	No. of Traditional local Bodies	Total Gram Panchayats / Equivalent to GPs	Total GPs/TLBs on-boarded in PAI 2.0	GPs submitted to MoPR for PAI 2.0	Percentage
1	Andaman & Nicobar	70	194	264	70	70	100%
2	Andhra Pradesh	13325	0	13325	13,310	13,310	100%
3	Arunachal Pradesh	2108	0	2108	2,108	2,108	100%
4	Assam	2192	465	2657	2,192	2,192	100%
5	Bihar	8053	0	8053	8,053	8,053	100%
6	Chandigarh*						
7	Chhattisgarh	11693	0	11693	11,643	11,643	100%
8	Delhi*						
9	Goa	191	0	191	191	188	98%
10	Gujarat	14608	0	14608	14,534	14,534	100%
11	Haryana	6230	0	6230	6,225	6,225	100%
12	Himachal Pradesh	3615	0	3615	3,615	3,615	100%
13	Jammu & Kashmir	4291	0	4291	4,291	4,291	100%
14	Jharkhand	4347	0	4347	4,345	4,345	100%
15	Karnataka	5949	0	5949	5,946	5,946	100%
16	Kerala	941	0	941	941	941	100%
17	Ladakh	193	0	193	193	193	100%
18	Lakshadweep	10	0	10	10	10	100%
19	Madhya Pradesh	23011	0	23011	23,011	23,011	100%
20	Maharashtra	27969	0	27969	27,894	27,894	100%
21	Manipur	161	3649	3810	3,041	3,041	100%
22	Meghalaya	0	6982	6982	6,859	3,069	45%
23	Mizoram	0	854	854	840	840	100%
24	Nagaland	0	1327	1327	1,277	1,277	100%
25	Odisha	6794	0	6794	6,794	6,794	100%
26	Puducherry	108	0	108	108	108	100%
27	Punjab	13236	0	13236	13,233	13,233	100%
28	Rajasthan	11573	0	11573	11,037	11,037	100%
29	Sikkim	199	0	199	199	199	100%
30	Tamilnadu	12480	0	12480	12,482	12,482	100%
31	Telangana	12760	0	12760	12,556	12,556	100%
32	Daman & Diu	50	0	50	42	42	100%
33	Tripura	607	587	1194	1,176	1,176	100%
34	Uttar Pradesh	57695	0	57695	57,678	57,678	100%
35	Uttarakhand	7817	0	7817	7,766	7,766	100%
36	West Bengal*	3339	0	3339	3,339	0	0%
Total		2,55,615	14,058	2,69,673	2,66,999	2,59,867	97.32%

*Note: State of West Bengal not onboarded for the exercise of PAI 2.0. UTs of Chandigarh & Delhi does not have Gram Panchayat in their Administrative Structure.

Annexure IV

List of 150 Local Indicators Framework of PAI 2.0

S. No	Theme	Category	Indicator	Binary / Numeric	Numerator	Source of Numerator	Denominator	Source of Denominator
1	Theme-1	Negative	Percentage of children aged under 5 years who are underweight under Saksham Anganwadi and Mission Poshan 2.0 [47]	Numeric	Total underweight children under 5 Years registered in Poshan Tracker under Saksham Anganwadi and Mission Poshan 2.0 [17]	POSHAN Tracker/ ICDS Supervisor	Total number of children under 5 Years registered in Poshan Tracker under Saksham Anganwadi and Mission Poshan 2.0 (Age as on 31st March 2024) [518]	POSHAN Tracker/ ICDS Supervisor
2	Theme-1	Positive	Percentage of Eligible Senior Citizens/Old Age Persons receiving Pensions under any State Specific scheme in the Gram Panchayat [706]	Numeric	Total number of old age persons/Senior Citizen receiving pension under Old Age Pension Schemes of State Government [180]	Gram Panchayat	Total number of Eligible Old Persons/Senior Citizen for Old Age Pension Scheme of State Government [1045]	Gram Panchayat
3	Theme-1	Negative	Percentage of Households living in Kuccha houses as defined in PMAY [422]	Numeric	Total number of Households (HHs) living in Kuccha House in the Gram Panchayat as defined in PMAY [202]	Gram Panchayat	Total number of Households in Gram Panchayat [517]	Gram Panchayat
4	Theme-1	Positive	Percentage of Households covered by a Health Scheme/Health Insurance of State or Central Government during the reference year [20]	Numeric	Total number of Households covered by a Health Scheme/Health Insurance of State or Central Government during the reference year [205]	ANM/ Health Sub Center	Total number of eligible Households for the Health Scheme / Health Insurance in Gram Panchayat [1134]	Gram Panchayat
5	Theme-1	Positive	Percentage of households covered under Public Distribution System (PDS) [35]	Numeric	Total number of households covered under Public Distribution System (PDS) in the Gram Panchayat [206]	Fair Price Shop	Total number of eligible households in Public Distribution Scheme in Gram Panchayat [1168]	Gram Panchayat
6	Theme-1	Positive	Percentage of Household with Water Tap connections in the Gram Panchayat [36]	Numeric	Total number of Households with Water Tap connections in the Gram Panchayat [216]	JIM Portal	Total number of Households in Gram Panchayat [517]	Gram Panchayat

S. No	Theme	Category	Indicator	Binary/ Numeric	Numerator	Source of Numerator	Denominator	Source of Denominator
7	Theme-1	Positive	Percentage of Self Help Group (SHGs) accessed Bank Loans in the reference year [566]	Numeric	Total number of Self Help Group (SHGs) accessed bank loans in the reference year [263]	Gram Panchayat	Total number of Self Help Group (SHGs) in Gram Panchayat [555]	Gram Panchayat
8	Theme-1	Positive	Percentage of women (out of total eligible population) receiving social protection benefits under Pradhan Mantri Vardhana Yojana (PMMVY) [408]	Numeric	Total number of women beneficiaries receiving social protection benefits under Pradhan Mantri Vardhana Yojana (PMMVY) during the reference year [333]	PMMVY Portal	Total number of women beneficiaries enrolled under Pradhan Mantri Vardhana Yojana (PMMVY) during the reference year [686]	PMMVY Portal
9	Theme-1	Positive	Whether the Gram Panchayat has the Disaster Management Plan [32]	Binary	Whether the Gram Panchayat has the Disaster Management Plan [470]	Gram Panchayat		Gram Panchayat
10	Theme-1	Positive	Percentage of eligible Households having Priority Household (PHH) & Antyodaya Anna Yojana (AAY) ration cards [33]	Numeric	Total number of households having Priority Household (PHH) & Antyodaya Anna Yojana (AAY) Ration Cards [532]	Fair Price Shop	Total number of eligible Households in Priority Household (PHH) & Antyodaya Anna Yojana (AAY) category [1043]	Fair Price Shop
11	Theme-1	Positive	Percentage of Irrigated land in Gram Panchayat [704]	Numeric	Total Irrigated land in Gram Panchayat (in hectares) [1082]	Field Office of Agriculture Department/ Parwari	Total cultivable area in Gram Panchayat (in hectares) [316]	Field Office of Agriculture Department/ Parwari
12	Theme-1	Positive	Percentage of households that availed employment through Mahatma Gandhi NREGS [703]	Numeric	Total number of Households that were offered employment under MGNREGS during the reference year [1086]	MGNREGS Portal	Total number of Households that demanded employment under MGNREGS during the reference year [1049]	MGNREGS Portal
13	Theme-1	Positive	Percentage of Eligible Old Age Persons receiving Pensions under INDIRA GANDHI NATIONAL OLD AGE PENSION SCHEME (IGNOAPS) in the Gram Panchayat [689]	Numeric	Total number of old age persons receiving pension under INDIRA GANDHI NATIONAL OLD AGE PENSION SCHEME (IGNOAPS) of Central Government [1087]	NSAP Portal	Total number of Eligible Old Persons for INDIRA GANDHI NATIONAL OLD AGE PENSION SCHEME (IGNOAPS) of Central Government [1044]	Gram Panchayat
14	Theme-1	Positive	Whether basic banking services such as Money Deposit/Withdrawal are available in Gram Panchayat through Bank Branch/ Bank Correspondence/ Bank Mitra etc. [711]	Binary	Whether basic banking services such as Money Deposit/Withdrawal are available in Gram Panchayat through Bank Branch/ Bank	Gram Panchayat		Gram Panchayat

S. No	Theme	Category	Indicator	Binary/ Numeric	Numerator	Source of Numerator	Denominator	Source of Denominator
15	Theme-2	Positive	Percentage of children aged between 9 and <12 months who are fully immunized during the reference year [46]	Numeric	Correspondence/ Bank Minn etc. [1100] Total number of children aged between 9 and <12 months who are fully immunized during the reference year [15]	ANM/ Health Sub Center	Total number of children aged between 9 and <12 months [537]	ANM/ Health Sub Center
16	Theme-2	Negative	Percentage of Children age 6-59 months who are anemic (<11.0g/dl) (Age as on 31st March 2024) [295]	Numeric	Total number of children age 6-59 months who are anemic (<11.0g/dl) (Age as on 31st March 2024) [16]	ICDS Supervisor	Total number of children 6-59 months in Gram Panchayat (Age as on 31st March 2024) [1039]	ICDS Supervisor
17	Theme-2	Negative	Percentage of children aged under 5 years who are underweight under Saksham Anganwadi and Mission Poshan 2.0 [47]	Numeric	Total underweight children under 5 Years registered in Poshan Tracker under Saksham Anganwadi and Mission Poshan 2.0 [17]	POSHAN Tracker/ ICDS Supervisor	Total number of children under 5 Years registered in Poshan Tracker under Saksham Anganwadi and Mission Poshan 2.0 (Age as on 31st March 2024) [518]	POSHAN Tracker/ ICDS Supervisor
18	Theme-2	Negative	Percentage of children under age 5 years who are stunted under Saksham Anganwadi and Mission Poshan 2.0 [76]	Numeric	Total number of stunted children under 5 Years registered in Poshan Tracker under Saksham Anganwadi and Mission Poshan 2.0 (Age as on 31st March 2024) [18]	POSHAN Tracker/ ICDS Supervisor	Total number of children under 5 Years registered in Poshan Tracker under Saksham Anganwadi and Mission Poshan 2.0 (Age as on 31st March 2024) [518]	POSHAN Tracker/ ICDS Supervisor
19	Theme-2	Negative	Percentage of children under age 5 years who are wasted under Saksham Anganwadi and Mission Poshan 2.0 [542]	Numeric	Total number of wasted children under 5 Year registered in Poshan Tracker under Saksham Anganwadi and Mission Poshan 2.0 (Age as on 31st March 2024) [19]	POSHAN Tracker/ ICDS Supervisor	Total number of children under 5 Years registered in Poshan Tracker under Saksham Anganwadi and Mission Poshan 2.0 (Age as on 31st March 2024) [518]	POSHAN Tracker/ ICDS Supervisor
20	Theme-2	Negative	Percentage of maternal death to live birth during the reference year [550]	Numeric	Total Maternal Deaths during the reference year [125]	ANM/ Health Sub Center	Total live birth in Gram Panchayat during the reference year as on 31st March [540]	ANM/ Health Sub Center
21	Theme-2	Positive	Percentage of Ante Natal Check up (ANC) registration in 1st trimester to total ANC registration [41]	Numeric	Out of the total NEW ANC registered, number registered within 1st trimester (within 12 weeks) [145]	ANM/ Health Sub Center	Total number of NEW Pregnant Women registered for Ante Natal Check up (ANC) during the reference year [600]	ANM/ Health Sub Center
22	Theme-2	Positive	Percentage of births attended by skilled health personnel or institutional delivery	Numeric	Number of Home Deliveries attended by Skill Birth	ANM/ Health Sub Center	Total number of Deliveries Reported (Home - Skill Birth	ANM/ Health Sub Center

S. No	Theme	Category	Indicator	Binary / Numeric	Numerator	Source of Numerator	Denominator	Source of Denominator
			(Period 1 year) during reference year [39]		Attendant (SBA) (Doctor/Nurse/ANM) + Number of Institutional Deliveries conducted (Including C-Sections) [513]		Attendant Skill Birth Attendant (SBA) + Home - Non-SBA + Institutional) [559]	
23	Theme-2	Positive	Percentage of Pregnant Women with a live birth during the reference year who have received 4 or more Antenatal check up (ANC) [40]	Numeric	Number of Pregnant Women with a live birth during the reference year who have received 4 or more Ante Natal Check up (ANC) [515]	ANM/ Health Sub Center	Number of Pregnant Women with a live birth during the reference year [1125]	ANM/ Health Sub Center
24	Theme-2	Negative	Under 1 Year mortality rate of child per 1000 live births during the reference year (Age as on 31st March) [66]	Numeric	Total Infants deaths of age less than 1 year during the reference year (Age as on 31st March) [1081]	ANM/ Health Sub Center	Total live birth in Gram Panchayat during the reference year(as on 31st March) [540]	ANM/ Health Sub Center
25	Theme-2	Positive	Whether all Asha workers (Sanction Posts) have been filled up in Gram Panchayat [749]	Binary	Whether all Asha workers (Sanction Posts) have been filled up in Gram Panchayat [1095]	ANM/ Health Sub Center		
26	Theme-2	Positive	Whether all Auxiliary Nurse Midwife (ANM) posts (Sanction and in Position for Regular, Contractual and Outsourced) have been filled up in Health Sub Centers [708]	Binary	Whether all Auxiliary Nurse Midwife (ANM) posts (Sanction and in Position for Regular, Contractual and Outsourced) have been filled up in Health Sub Centers [1096]	ANM/ Health Sub Center		
27	Theme-2	Positive	Whether GP donot have any active case of TB Patient during the reference year [751]	Binary	Whether GP do not have any active case of TB Patient during the reference year. [1104]	Gram Panchayat		
28	Theme-2	Positive	Whether Village Health & Nutrition Day is observed monthly in Gram Panchayat [728]	Binary	Whether Village Health & Nutrition Day is observed monthly in Gram Panchayat [1116]	ANM/ Health Sub Center		
29	Theme-2	Positive	Whether the Gram Panchayat has access to reliable Ambulance service [730]	Binary	Whether the Gram Panchayat has access to reliable Ambulance service [1129]	Gram Panchayat		

S. No	Theme	Category	Indicator	Binary / Numeric	Numerator	Source of Numerator	Denominator	Source of Denominator
30	Theme-3	Positive	Percentage of children aged between 9 and <12 months who are fully immunized during the reference year [46]	Numeric	Total number of children aged between 9 and <12 months who are fully immunized during the reference year [15]	ANM/ Health Sub Center	Total number of children aged between 9 and <12 months [537]	ANM/ Health Sub Center
31	Theme-3	Negative	Percentage of children aged under 5 years who are underweight under Saksham Anganwadi and Mission Posham 2.0 [47]	Numeric	Total underweight children under 5 Years registered in Posham Tracker under Saksham Anganwadi and Mission Posham 2.0 [17]	POSHAN Tracker/ ICDS Supervisor	Total number of children under 5 Years registered in Posham Tracker under Saksham Anganwadi and Mission Posham 2.0 (Age as on 31st March 2024) [518]	POSHAN Tracker/ ICDS Supervisor
32	Theme-3	Negative	Percentage of children under age 5 years who are stunted under Saksham Anganwadi and Mission Posham 2.0 [76]	Numeric	Total number of stunted children under 5 Years registered in Posham Tracker under Saksham Anganwadi and Mission Posham 2.0 (Age as on 31st March 2024) [18]	POSHAN Tracker/ ICDS Supervisor	Total number of children under 5 Years registered in Posham Tracker under Saksham Anganwadi and Mission Posham 2.0 (Age as on 31st March 2024) [518]	POSHAN Tracker/ ICDS Supervisor
33	Theme-3	Negative	Percentage of children under age 5 years who are wasted under Saksham Anganwadi and Mission Posham 2.0 [542]	Numeric	Total number of wasted children under 5 Year registered in Posham Tracker under Saksham Anganwadi and Mission Posham 2.0 (Age as on 31st March 2024) [19]	POSHAN Tracker/ ICDS Supervisor	Total number of children under 5 Years registered in Posham Tracker under Saksham Anganwadi and Mission Posham 2.0 (Age as on 31st March 2024) [518]	POSHAN Tracker/ ICDS Supervisor
34	Theme-3	Positive	Whether Bal Sabha is conducted in Gram Panchayat during reference year [532]	Binary	Whether Bal Sabha is conducted in Gram Panchayat during reference year [149]	eGS Portal		
35	Theme-3	Positive	Percentage of children between ages 3-6 years receiving formal pre-school education or early childhood care in Anganwadi Center [81]	Numeric	Total number of Children Aged 3-6 years receiving Pre School education or early childhood care in Anganwadi Center [157]	POSHAN Tracker/ ICDS Supervisor	Total number of children (3-6 years) registered in Posham Tracker under Saksham Anganwadi and Mission Posham 2.0 [530]	POSHAN Tracker/ ICDS Supervisor
36	Theme-3	Positive	Percentage of Children in Gram Panchayat whose birth has been registered during the reference year [62]	Numeric	Total number of Children in Gram Panchayat whose birth has been registered during the reference year [159]	ANM/ Health Sub Center	Total five birth in Gram Panchayat during the reference year as on 31st March [540]	ANM/ Health Sub Center

S. No	Theme	Category	Indicator	Binary/ Numeric	Numerator	Source of Numerator	Denominator	Source of Denominator
37	Theme-3	Positive	Percentage of Anganwadi Center having own building with basic facilities (Electricity, Drinking Water & Toilet) in Gram Panchayat [97]	Numeric	Total number of Anganwadi Center having own building with Electricity, Drinking Water & Toilet facilities [406]	POSHAN Tracker/ ICDS Supervisor	Total number of Anganwadi Centres having own building [574]	POSHAN Tracker/ ICDS Supervisor
38	Theme-3	Positive	Percentage of Primary Schools having Children with Special Needs (CWSN) toilet [596]	Numeric	Total number of Primary Schools having Children With Special Needs toilets (CWSN) [483]	UDISE+ Portal	Total number of Primary schools in Gram Panchayat [383]	UDISE+ Portal
39	Theme-3	Positive	Percentage of Primary School having own building with basic facilities (Electricity, Drinking water, and separate Toilets for Boys & Girls) in Gram Panchayat [612]	Numeric	Total number of Primary School having own building with basic facilities (Electricity, Drinking water, and separate Toilets for Boys & Girls) in Gram Panchayat [485]	UDISE+ Portal	Total number of Primary schools in Gram Panchayat [383]	UDISE+ Portal
40	Theme-3	Positive	Transition Rate (Primary) [82]	Numeric	Fresh enrolment in class 6th of Children in the present year 2023- 24 [1056]	UDISE+ Portal	Class 5th enrolment previous year (22-23) [1035]	UDISE+ Portal
41	Theme-3	Positive	Transition Rate (Upper Primary) [83]	Numeric	Fresh enrolment in class 9th of Children in the present year 2023- 24 [1057]	UDISE+ Portal	Class 8th enrolment previous year (22-23) [1036]	UDISE+ Portal
42	Theme-3	Negative	Under 1 Year mortality rate of child per 1000 live births during the reference year (Age as on 31st March) [60]	Numeric	Total Infants deaths of age less than 1 year during the reference year (Age as on 31st March) [1081]	ANM/ Health Sub Center	Total live birth in Gram Panchayat during the reference year(as on 31st March) [540]	ANM/ Health Sub Center
43	Theme-3	Positive	Percentage of primary school have Pupil Teacher Ratio (PTR) less than 30 [705]	Numeric	Total number of Primary School having Pupil Teacher Ratio (PTR) less than 30 [1088]	UDISE+ Portal	Total number of Primary schools in Gram Panchayat [383]	UDISE+ Portal
44	Theme-3	Negative	Whether any crime against children were reported from Gram Panchayat during the reference year [129]	Binary	Whether any crime against children were reported from Gram Panchayat during the reference year [1144]	Gram Panchayat		
45	Theme-4	Positive	Percentage of Household with Water Tap connections in the Gram Panchayat [36]	Numeric	Total number of Households with Water Tap connections in the Gram Panchayat [216]	JJM Portal	Total number of Households in Gram Panchayat [517]	Gram Panchayat
46	Theme-4	Positive	Whether 100% testing of drinking water sources is done in Gram Panchayat by using Field Testing Kit (FTK) [156]	Binary	Whether 100% testing of drinking water sources is done in Gram Panchayat by done in Gram Panchayat by	JJM Portal		

S. No	Theme	Category	Indicator	Binary / Numeric	Numerator	Denominator	Source of Numerator	Source of Denominator
47	Theme-4	Positive	Whether Panchayat do water budgeting [176]	Binary	using Field Testing Kit (FTK) [344] Whether Panchayat do water budgeting? [379]		Gram Panchayat	
48	Theme-4	Positive	Whether the Village Water Sanitation Committee (VWSC) is functional in the Gram Panchayat [173]	Binary	Whether the Village Water Sanitation Committee (VWSC) is functional in the Gram Panchayat [506]		Gram Panchayat	
49	Theme-4	Positive	Percentage of Expenditure from MGNREGS for Natural Resource Management (NRM) during reference year [692]	Numeric	Total Expenditure incurred in Natural Resource Management (NRM) works under MGNREGS during the reference year [1071]	Total Expenditure incurred towards all works under MGNREGS during the reference year [1037]	MGNREGS Portal	MGNREGS Portal
50	Theme-4	Positive	Percentage of Public Buildings (Schools , Anganwadis, Gram Panchayat Bhawan) are having functional rainwater harvesting structures in the Gram Panchayat [170]	Numeric	Total number of Public Buildings (Schools , Anganwadis, Gram Panchayat Bhawan) having functional Rainwater harvesting structures in the Gram Panchayat [1089]	Total number of Public Buildings (Schools, Anganwadi and Gram Panchayat Bhawan) in Gram Panchayat [546]	Gram Panchayat	Gram Panchayat
51	Theme-4	Positive	Percentage of water bodies (Ponds, Lakes, Well etc) taken up for desilting /deepening or Special repair [172]	Numeric	Total number of water bodies (Reservoirs, Canals, Ponds, Lakes, Well etc) taken up for desilting /deepening or Special repair [1090]	Total number of water bodies (Reservoirs, Canals, Ponds, Lakes, Well etc) in Gram Panchayat [669]	Gram Panchayat	Gram Panchayat
52	Theme-4	Positive	Whether Gram Panchayat has been declared Har Ghar Jal certified? [712]	Binary	Whether Gram Panchayat has been declared Har Ghar Jal certified? [1103]		JJM Portal	
53	Theme-4	Positive	Whether Gram Panchayat has been declared ODF plus? [719]	Binary	Whether Gram Panchayat has been declared ODF plus [1110]		SBM Portal	
54	Theme-4	Positive	Whether atleast 50% of tied fund of 15th Finance Commission Grant released to the Gram Panchayat has been utilised on infrastructure & maintenance of drinking water by Gram Panchayat [753]	Binary	Whether at least 50% of tied fund of 15th Finance Commission Grant released to the Gram Panchayat has been utilized on infrastructure & maintenance of drinking water by Gram Panchayat [1333]		eGS Portal	

S. No	Theme	Category	Indicator	Binary / Numeric	Numerator	Source of Numerator	Denominator	Source of Denominator
55	Theme-5	Positive	Whether the Gram Panchayat has banned single use plastic? [199]	Binary	Whether the panchayat has banned single use plastic? [47]	Gram Panchayat		
56	Theme-5	Positive	Percentage of Individual Household Latrine (IHHL) Toilets [181]	Numeric	Total number of Individual Household Latrine (IHHL) Toilets [191]	SBM Portal	Total Number of Toilets in Gram Panchayat [556]	Gram Panchayat
57	Theme-5	Positive	Percentage of household using clean cooking fuel (LPG/Bio Gas) etc. [200]	Numeric	Total number of households using clean cooking fuel (LPG/Bio Gas) etc. [214]	Gram Panchayat	Total number of Households in Gram Panchayat [517]	Gram Panchayat
58	Theme-5	Positive	Percentage of villages having arrangement of Solid Waste Management [188]	Numeric	Total number of villages having arrangement of solid waste management [218]	SBM Portal	Total number of villages in the Gram Panchayat [643]	SBM Portal
59	Theme-5	Positive	Percentage of street light for which Renewable Energy is used [201]	Numeric	Total number of street lights using renewable energy [265]	Gram Panchayat	Total number of street light in Gram Panchayat [664]	Gram Panchayat
60	Theme-5	Positive	Percentage of street lights using LED in Gram Panchayat [203]	Numeric	Total number of Street light using LED in Gram Panchayat [647]	Gram Panchayat	Total number of street light in Gram Panchayat [664]	Gram Panchayat
61	Theme-5	Positive	If yes, whether the Gram Panchayat has ensured the maintenance of nurseries [755]	Binary	If yes, whether the Gram Panchayat has ensured the maintenance of nurseries [1058]	Gram Panchayat		
62	Theme-5	Positive	Percentage of Expenditure from MGNREGS for Natural Resource Management (NRM) during reference year [692]	Numeric	Total Expenditure incurred in Natural Resource Management (NRM) works under MGNREGS during the reference year [1071]	MGNREGS Portal	Total Expenditure incurred towards all works under MGNREGS during the reference year [1037]	MGNREGS Portal
63	Theme-5	Positive	Whether Gram Panchayat has initiated any steps for regular cleaning of public places [715]	Binary	Whether Gram Panchayat has initiated any steps for regular cleaning of public places? [1106]	Gram Panchayat		
64	Theme-5	Positive	Whether Gram Panchayat has been declared ODF plus? [719]	Binary	Whether Gram Panchayat has been declared ODF plus [1110]	SBM Portal		
65	Theme-5	Positive	Whether the nurseries exists in Gram Panchayat? [725]	Binary	Whether the nurseries exists in Gram Panchayat? [1115]	Gram Panchayat		
66	Theme-6	Positive	Whether Gram Panchayat has identified Disaster Shelter building [619]	Binary	Whether Gram Panchayat has identified Disaster Shelter building [11]	Gram Panchayat		
67	Theme-6	Positive	Whether Ayushman Bharat Health and Wellness Centers/ Health Sub Center	Binary	Whether Ayushman Bharat Health and Wellness	ANM/ Health Sub Center		

S. No	Theme	Category	Indicator	Binary / Numeric	Numerator	Denominator	Source of Numerator	Source of Denominator
			(HSC) with basic facilities (Electricity, Drinking water, and separate Toilets for men & women) located in Gram Panchayat [625]		Centers/ Health Sub Center (HSC) with basic facilities (Electricity, Drinking water, and separate Toilets for men & women) located in Gram Panchayat [113]			
68	Theme-6	Positive	Whether Gram Panchayat has access to nearby Livestock Center (0-5 KM) [265]	Binary	Whether Gram Panchayat has access to nearby Livestock Center (0-5 KM) [122]		Gram Panchayat	
69	Theme-6	Positive	Whether all weather roads are connected from Gram Panchayat to main road [348]	Binary	Whether all weather roads are connected from Gram Panchayat to main road [312]		Gram Panchayat	
70	Theme-6	Positive	Whether Gram Panchayat Bhawan/ Panchayat Ghar has Computer with Internet facility? [226]	Binary	Whether Gram Panchayat Bhawan/ Panchayat Ghar has Computer with Internet facility? [356]		Gram Panchayat	
71	Theme-6	Positive	Whether Gram Panchayat has a Functional and ready to use Community Hall [624]	Binary	Whether Gram Panchayat has a Functional and ready to use Community Hall [361]		Gram Panchayat	
72	Theme-6	Positive	Whether Gram Panchayat Bhawan / Panchayat Ghar having own building with basic facilities (Electricity, Drinking water, and separate Toilets for men & women)? [608]	Binary	Whether Gram Panchayat Bhawan / Panchayat Ghar having own building with basic facilities (Electricity, Drinking water, and separate Toilets for men & women) [365]		Gram Panchayat	
73	Theme-6	Positive	Whether Gram Panchayat has Play Ground during the reference year [365]	Binary	Whether Gram Panchayat has Play Ground during the reference year [367]		Gram Panchayat	
74	Theme-6	Positive	Percentage of Anganwadi Center having own building with basic facilities (Electricity, Drinking Water & Toilet) in Gram Panchayat [97]	Numeric	Total number of Anganwadi Center having own building with Electricity, Drinking Water & Toilet facilities [406]	Total number of Anganwadi Centres having own building [574]	POSHAN Tracker/ ICDS Supervisor	POSHAN Tracker/ ICDS Supervisor
75	Theme-6	Positive	Percentage of Primary School having own building with basic facilities (Electricity, Drinking water, and	Numeric	Total number of Primary School having own building with basic facilities (Electricity, Drinking water,	Total number of Primary schools in Gram Panchayat [383]	UDISE+ Portal	UDISE+ Portal

S. No	Theme	Category	Indicator	Binary / Numeric	Numerator	Denominator	Source of Numerator	Source of Denominator
76	Theme-6	Positive	separate Toilets for Boys & Girls) in Gram Panchayat [612]	Numeric	and separate Toilets for Boys & Girls) in Gram Panchayat [485]	Total number of habitations in Gram Panchayat [1048]	Gram Panchayat	Gram Panchayat
77	Theme-6	Positive	Percentage of habitations connected with all weather roads [347]	Numeric	Total number of habitations connected with all weather roads in Gram Panchayat [1084]	Total number of habitation / villages in Gram Panchayat [723]	Gram Panchayat	Gram Panchayat
78	Theme-6	Positive	Percentage of habitation / villages having street lights [702]	Binary	Whether Common Service Center (CSC) is functional with basic facilities such as Electricity, Internet, Printer, Computer and Manpower in Gram Panchayat area [1101]		Gram Panchayat	
79	Theme-6	Positive	Whether functional public library is available in Gram Panchayat area [124]	Binary	Whether functional public library is available in the Gram Panchayat? [1102]		Gram Panchayat	
80	Theme-6	Positive	Whether Gram Panchayat has been declared Har Ghar Jal certified? [712]	Binary	Whether Gram Panchayat has been declared Har Ghar Jal certified? [1103]		JJM Portal	
81	Theme-6	Positive	Whether Gram Panchayat has been declared ODF plus? [719]	Binary	Whether Gram Panchayat has been declared ODF plus [1110]		SBM Portal	
82	Theme-6	Positive	Whether the Burial /Cremation Ground has all basic facilities (water, toilet, sitting facilities etc) in Gram Panchayat [621]	Binary	Whether the Burial /Cremation Ground has all basic facilities (water, toilet, sitting facilities etc) in Gram Panchayat [1114]		Gram Panchayat	
83	Theme-6	Positive	Whether Gram Panchayat has facilities (shelter, water, food, medical facilities) for the stray animal [738]	Binary	Whether Gram Panchayat has facilities (shelter, water, food, medical facilities) for the stray animal [1161]		Gram Panchayat	
84	Theme-7	Negative	Percentage of children aged under 5 years who are underweight under Saksham Anganwadi and Mission Poshan 2.0 [47]	Numeric	Total underweight children under 5 Years registered in Poshan Tracker under Saksham Anganwadi and Mission Poshan 2.0 [17]	Total number of children under 5 Years registered in Poshan Tracker under Saksham Anganwadi and	POSHAN Tracker/ ICDS Supervisor	POSHAN Tracker/ ICDS Supervisor

S. No	Theme	Category	Indicator	Binary / Numeric	Numerator	Source of Numerator	Denominator	Source of Denominator
85	Theme-7	Positive	Percentage of community toilets having a toilet designed for Divyang (disabled) in Gram Panchayat [185]	Numeric	Total number of community toilets having a toilets designed for Divyang in Gram Panchayat [164]	Gram Panchayat	Total number of community toilets in Gram Panchayat [551]	Gram Panchayat
86	Theme-7	Negative	Whether any crime against children were reported from Gram Panchayat during the reference year [129]	Binary	Whether any crime against children were reported from Gram Panchayat during the reference year [144]	Gram Panchayat		
87	Theme-7	Positive	Percentage of Differently abled persons provided with Assistive devices in Gram Panchayat [411]	Numeric	Total number of Differently abled persons provided with Assistive devices in Gram Panchayat [173]	Social Welfare Officer/ Gram Panchayat	Total number of Differently abled persons in Gram Panchayat [1040]	Gram Panchayat
88	Theme-7	Positive	Percentage of Eligible Disabled Person receiving Disability Pensions under any State Specific scheme in the Gram Panchayat [410]	Numeric	Total number of disabled Person receiving pension under Disability Pension Schemes of State Government [174]	Gram Panchayat	Total number of Eligible disabled Person for Disability Pension Scheme of State Government [1042]	Gram Panchayat
89	Theme-7	Positive	Percentage of Eligible Senior Citizens/Old Age Persons receiving Pensions under any State Specific scheme in the Gram Panchayat [706]	Numeric	Total number of old age persons/Senior Citizen receiving pension under Old Age Pension Schemes of State Government [180]	Gram Panchayat	Total number of Eligible Old Persons/Senior Citizen for Old Age Pension Scheme of State Government [1045]	Gram Panchayat
90	Theme-7	Negative	Percentage of Households living in Kuccha houses as defined in PMAY [422]	Numeric	Total number of Households(HHs) living in Kuccha House in the Gram Panchayat as defined in PMAY [202]	Gram Panchayat	Total number of Households in Gram Panchayat [517]	Gram Panchayat
91	Theme-7	Positive	Percentage of Households covered by a Health Scheme /Health Insurance of State or Central Government during the reference year [20]	Numeric	Total number of Households covered by a Health Scheme /Health Insurance of State or Central Government during the reference year [205]	ANM/ Health Sub Center	Total number of eligible Households for the Health Schemes / Health Insurance in Gram Panchayat [134]	Gram Panchayat
92	Theme-7	Negative	Whether crime against differently abled reported from Gram Panchayat during reference year [416]	Binary	Whether crime against differently abled reported from Gram Panchayat during reference year [381]	Gram Panchayat		
93	Theme-7	Positive	Percentage of eligible Households having Priority Household (PHH) &	Numeric	Total number of households having Priority Household	Fair Price Shop	Total number of eligible Households in Priority	Fair Price Shop

S. No	Theme	Category	Indicator	Binary / Numeric	Numerator	Source of Numerator	Denominator	Source of Denominator
			Antyodaya Anna Yojana (AAY) ration cards [33]		(PHH) & Antyodaya Anna Yojana (AAY) Ration Card [532]		Household (PHH) & Antyodaya Anna Yojana(AAY) category [1043]	
94	Theme-7	Positive	Percentage of Eligible Disabled Person receiving Disability Pensions under INDIRA GANDHI NATIONAL DISABILITY PENSION SCHEME (IGNDPS) in the Gram Panchayat [688]	Numeric	Total number of Disabled Person receiving pension under INDIRA GANDHI NATIONAL DISABILITY PENSION SCHEME (IGNDPS) of Central Government [1083]	NSAP Portal	Total number of Eligible Disabled Person for INDIRA GANDHI NATIONAL DISABILITY PENSION SCHEME (IGNDPS) Central Government [1041]	Gram Panchayat
95	Theme-7	Positive	Percentage of households that availed employment through Mahatma Gandhi NREGS [703]	Numeric	Total number of Households that were offered employment under MGNREGS during the reference year [1086]	MGNREGS Portal	Total number of Households that demanded employment under MGNREGS during the reference year [1049]	MGNREGS Portal
96	Theme-7	Positive	Percentage of Eligible Old Age Persons receiving Pensions under INDIRA GANDHI NATIONAL OLD AGE PENSION SCHEME (IGNOAPS) in the Gram Panchayat [689]	Numeric	Total number of old age persons receiving pension under INDIRA GANDHI NATIONAL OLD AGE PENSION SCHEME (IGNOAPS) of Central Government [1087]	NSAP Portal	Total number of Eligible Old Persons for INDIRA GANDHI NATIONAL OLD AGE PENSION SCHEME (IGNOAPS) of Central Government [1044]	Gram Panchayat
97	Theme-7	Positive	Percentage of Eligible Widow receiving Pensions under INDIRA GANDHI NATIONAL WIDOW PENSION SCHEME (IGNWPS) of Central Government in the Gram Panchayat [691]	Numeric	Total number of Widow receiving under Widow Pension Schemes of INDIRA GANDHI NATIONAL WIDOW PENSION SCHEME (IGNWPS) of Central Government in the Gram Panchayat [1091]	NSAP Portal	Total number of Eligible Widow INDIRA GANDHI NATIONAL WIDOW PENSION SCHEME (IGNWPS) of Central Government [1047]	Gram Panchayat
98	Theme-7	Positive	Percentage of Eligible Widow receiving Pensions under any State Specific scheme in the Gram Panchayat [690]	Numeric	Total number of Widow receiving pension under Widow Pension Schemes of State Government [1092]	Gram Panchayat	Total number of Eligible Widow for Widow Pension Scheme of State Government [1046]	Gram Panchayat
99	Theme-7	Negative	Whether any atrocities / crime against SC/ST reported from Gram Panchayat during reference year [709]	Binary	Whether any atrocities / crime against SC/ST reported from Gram Panchayat during reference year [1098]	Gram Panchayat		

S. No	Theme	Category	Indicator	Binary / Numeric	Numerator	Denominator	Source of Numerator	Source of Denominator
100	Theme-7	Negative	Whether any Missing Children reported from Gram Panchayat during reference year [439]	Binary	Whether any Missing Children reported from Gram Panchayat during reference year [1145]		Gram Panchayat	
101	Theme-7	Negative	Whether Child Marriage has been reported from Gram Panchayat during reference year [443]	Binary	Whether Child Marriage has been reported from Gram Panchayat during reference year [1146]		Gram Panchayat	
102	Theme-7	Negative	Whether crime against Women were reported from Gram Panchayat during reference year [577]	Binary	Whether crime against Women were reported from Gram Panchayat during reference year [1147]		Gram Panchayat	
103	Theme-7	Negative	Whether dowry related cases were reported from Gram Panchayat during reference year [433]	Binary	Whether dowry related cases were reported from Gram Panchayat during reference year [1148]		Gram Panchayat	
104	Theme-8	Positive	Whether Gram Panchayat has closed provisional accounts in eGramSwara Portal within 15 days from the end of year before the reference year (that is by 15th April 2023) [478]	Binary	Whether Gram Panchayat has closed provisional accounts in eGramSwara Portal within 15 days from the end of year before the reference year (that is by 15th April 2023) [22]		eGS Portal	
105	Theme-8	Positive	Whether the CSC is co-located in Gram Panchayat/ Gram Panchayat Bhawan [466]	Binary	Whether the CSC is co-located in Gram Panchayat/ Gram Panchayat Bhawan [119]		Gram Panchayat	
106	Theme-8	Positive	Whether Bal Sabha is conducted in Gram Panchayat during reference year [532]	Binary	Whether Bal Sabha is conducted in Gram Panchayat during reference year [149]		eGS Portal	
107	Theme-8	Positive	Whether Mahila Sabha conducted in Gram Panchayat during reference year [530]	Binary	Whether Mahila Sabha conducted in Gram Panchayat during reference year [223]		eGS Portal	
108	Theme-8	Positive	Whether Gram Panchayat accounts read out in the Gram Sabha [496]	Binary	Whether Gram Panchayat accounts read out in the Gram Sabha? [378]		Gram Panchayat	
109	Theme-8	Positive	Whether Gram Panchayat Development Plan (24-25) approved and uploaded on	Binary	Whether Gram Panchayat Development Plan (24-25) approved and uploaded on		eGS Portal	

S. No	Theme	Category	Indicator	Binary / Numeric	Numerator	Denominator	Source of Denominator
110	Theme-8	Positive	eGS portal prior to 31st March 2024 [483] Whether the List of beneficiaries of all Schemes (MGNREGs, Pension, Housing, Food Security etc) displayed in Gram Panchayat [504]	Binary	Whether the List of beneficiaries of all Schemes (MGNREGs, Pension, Housing, Food Security etc) displayed in Gram Panchayat [464]		Gram Panchayat
111	Theme-8	Positive	Whether the List of beneficiaries of all Schemes (MGNREGs, Pension, Housing, Food Security etc) is approved in the Gram Sabha [505]	Binary	Whether the List of beneficiaries of all Schemes (MGNREGs, Pension, Housing, Food Security etc) is approved in the Gram Sabha [465]		Gram Panchayat
112	Theme-8	Positive	Whether the list of development work display in the Gram Panchayat Bhawan/ Panchayat Ghar [507]	Binary	Whether the list of development work display in the Gram Panchayat Bhawan/ Panchayat Ghar [467]		Gram Panchayat
113	Theme-8	Positive	Whether the Gram Panchayat has the Disaster Management Plan [32]	Binary	Whether the Gram Panchayat has the Disaster Management Plan [470]		Gram Panchayat
114	Theme-8	Positive	Percentage increase in OSR (Own Source Revenue) by Gram Panchayat in reference year [678]	Numeric	Total OSR (Own Source Revenue) generated during reference year 23-24 [1094] N 2 : Total OSR (Own Source Revenue) generated during 22-23 [1052]	Total OSR (Own Source Revenue) generated during 22-23 [1052]	Gram Panchayat
115	Theme-8	Positive	Whether meeting of Standing Committees are conducting regularly during the reference year [724]	Binary	Whether meeting of Standing Committee are conducting regularly during the reference year [1097]		Gram Panchayat
116	Theme-8	Positive	Whether any Grievance Handling system is available in Gram Panchayat [710]	Binary	Whether any Grievance Handling system is available in Gram Panchayat [1099]		Gram Panchayat
117	Theme-8	Positive	Whether Gram Sabha has been conducted during the reference year [717]	Binary	Whether Gram Sabha has been conducted during the reference year [1108]		eGS Portal

S. No	Theme	Category	Indicator	Binary / Numeric	Numerator	Denominator	Source of Numerator	Source of Denominator
118	Theme-8	Positive	Whether online payment facility available at Gram Panchayat for receiving taxes/ fees/ dues etc [757]	Binary	Whether online payment facility available at Gram Panchayat for receiving taxes/ fees/ dues etc [1109]		Gram Panchayat	
119	Theme-8	Positive	Whether panchayat is doing procurement through GEM (Government eMarketplace) [720]	Binary	Whether Gram Panchayat is doing procurement through GEM (Government eMarketplace) [1111]		eGS Portal	
120	Theme-8	Positive	Whether regular Gram Sabha/ GP Meeting held regularly during the reference year [722]	Binary	Whether regular Gram Sabha/ GP Meeting held regularly during the reference year [1112]		Gram Panchayat	
121	Theme-8	Positive	Whether relevant Line Departments (Health, Education, Women & Child Development, Agriculture, Rural Development etc) participated in preparation of Gram Panchayat Development Plan (GDDP)/ Village Level Development Plan (VLDP), during reference year [723]	Binary	Whether relevant Line Departments (Health, Women & Child Development, Education, Agriculture, Rural Development etc) participated in preparation of Gram Panchayat Development Plan (GDDP)/ Village Level Development Plan (VLDP), during reference year [1113]		Gram Panchayat	
122	Theme-8	Positive	Whether VPRP (Village Prosperity Resilience Plan) has been discussed in Gram Sabha for incorporating into Panchayat Development Plan (GDDP)/ Village level Development Plan (VLDP), during reference year [727]	Binary	Whether VPRP (Village Prosperity Resilience Plan) has been discussed in Gram Sabha for incorporating into Gram Panchayat Development Plan (GDDP)/ Village level Development Plan (VLDP) during reference year [1117]		eGS Portal	
123	Theme-8	Positive	Whether Panchayat Nirnay app being used for scheduling of Gram Sabha Meetings and for uploading decisions taken during the meeting [721]	Binary	Whether Panchayat Nirnay app being used for scheduling of Gram Sabha Meetings and for uploading decisions taken during the meeting [1126]		Panchayat Nirnay Portal	

S. No	Theme	Category	Indicator	Binary / Numeric	Numerator	Denominator	Source of Numerator	Source of Denominator
124	Theme-8	Positive	Percentage of activities initiated out of activity planned in Gram Panchayat Development Plan (GDP) by the Gram Panchayat during the reference year [731]	Numeric	Total activity initiated from GDP during the reference year [1130]	Total activity planned in GDP during the reference year [1127]	eGS Portal	eGS Portal
125	Theme-8	Positive	Percentage of activities completed out of total activities initiated by the Gram Panchayat during the reference year [732]	Numeric	Total activity completed during the reference year [1131]	Total activity initiated during the reference year [1128]	eGS Portal	eGS Portal
126	Theme-8	Positive	Whether the Gram Panchayat office is open during official working hours on all working days? [733]	Binary	Whether the Gram Panchayat office is open during official working hours on all working days? [1132]		Gram Panchayat	
127	Theme-8	Positive	Whether online services are being provided at Gram Panchayat [467]	Binary	Whether online services provided at Gram Panchayat? [1141]		Gram Panchayat	
128	Theme-8	Positive	Whether GP Profile has been updated in eGS Portal during the reference year [739]	Binary	Whether GP Profile has been updated in eGS Portal during the reference year [1162]		eGS Portal	
129	Theme-8	Positive	Whether QR Code of Meri Panchayat Application has been displayed in the office of Gram Panchayat [740]	Binary	Whether QR Code of Meri Panchayat Application has been displayed in the office of Gram Panchayat [1163]		Gram Panchayat	
130	Theme-9	Negative	Percentage of girl children under 5 years who are anemic (<11.0g/dl) (Age as on 31st March 2024) [544]	Numeric	Total number of Girl Children aged under 5 years who are anemic (Age as on 31st March 2024) [39]	Total number of girl children under 5 years age in Gram Panchayat (Age as on 31st March 2024) [526]	ANM/ Health Sub-Center	ANM/ Health Sub-Center
131	Theme-9	Negative	Percentage of girl children aged under 5 years who are underweight under Saksham Anganwadi and Mission Poshan 2.0 [541]	Numeric	Total underweight girl children under 5 Years registered in Poshan Tracker under Saksham Anganwadi and Mission Poshan 2.0 [41]	Total number of children under 5 Years registered in Poshan Tracker under Saksham Anganwadi and Mission Poshan 2.0 (Age as on 31st March 2024) [538]	POSHAN Tracker/ ICDS Supervisor	POSHAN Tracker/ICDS Supervisor
132	Theme-9	Negative	Percentage of maternal death to live birth during the reference year [550]	Numeric	Total Maternal Deaths during the reference year [125]	Total live birth in Gram Panchayat during the reference year (as on 31st March) [540]	ANM/ Health Sub-Center	ANM/ Health Sub-Center
133	Theme-9	Positive	Whether Mahila Sabha conducted in Gram Panchayat during reference year [530]	Binary	Whether Mahila Sabha conducted in Gram		eGS Portal	

S. No	Theme	Category	Indicator	Binary / Numeric	Numerator	Denominator	Source of Numerator	Source of Denominator
134	Theme-9	Positive	Percentage of Self-Help Group (SHGs) accessed Bank Loans in the reference year [566]	Numeric	Total number of Self-Help Group (SHGs) accessed bank loans in the reference year [223]	Total number of Self-Help Group (SHGs) in Gram Panchayat [555]	Gram Panchayat	Gram Panchayat
135	Theme-9	Positive	Percentage of Women Participation in Gram Sabha during reference year [574]	Numeric	Total number of women who participated in the Gram Sabha during reference year [288]	Total Female Population in FY 2023-24 [1051]	GPDP Campaign Portal	eGS Portal
136	Theme-9	Positive	Percentage of Pregnant Women and lactating mothers registered under ICDS out of total Pregnant Women and lactating mothers [70]	Numeric	Total number of registered Pregnant Women and Lactating Mothers under ICDS [332]	Total number of Pregnant Women and Lactating Mothers [521]	POSHAN Tracker/ ICDS Supervisor	ANM/ Health Sub-Center
137	Theme-9	Positive	Percentage of women (out of total eligible population) receiving social protection benefits under Pradhan Mantri Vaidana Yojana (PMMVY) [408]	Numeric	Total number of women beneficiaries receiving social protection benefits under Pradhan Mantri Vaidana Yojana (PMMVY) during the reference year [333]	Total number of women beneficiaries enrolled under Pradhan Mantri Vaidana Yojana (PMMVY) during the reference year [686]	PMMVY Portal	PMMVY Portal
138	Theme-9	Positive	Percentage of births attended by skilled health personnel or institutional delivery (Period 1 year) during reference year [39]	Numeric	Number of Home Deliveries attended by Skill Birth Attendant (SBA) (Doctor/Nurse/ANM) + Number of Institutional Deliveries conducted (Including C-Sections) [513]	Total number of Deliveries Reported (Home - Skill Birth Attendant Skill Birth Attendant (SBA) + Home - Non-SBA + Institutional) [559]	ANM/ Health Sub-Center	ANM/ Health Sub-Center
139	Theme-9	Positive	Sex ratio at birth [430]	Numeric	Female Live births during reference year [567]	Male live birth during reference year [569]	ANM/ Health Sub-Center	ANM/ Health Sub-Center
140	Theme-9	Positive	Girls transition rate Primary to Upper Primary [556]	Numeric	Fresh enrolment in class 6th of Girl Children in the present year 2023- 24 [713]	Class 5th enrolment of Girl Children in the previous year (22-23) [1167]	UDISE+ Portal	UDISE+ Portal
141	Theme-9	Positive	Girls transition rate Upper Primary to Secondary [557]	Numeric	Fresh enrolment in class 9th of Girl Children in the present year 2023- 24 [715]	Class 8th enrolment of Girl Children in the previous year (22-23) [714]	UDISE+ Portal	UDISE+ Portal
142	Theme-9	Positive	Ratio of female-male enrolled in Primary [92]	Numeric	Ratio of female-male enrolled in Primary [1059]		UDISE+ Portal	

S. No	Theme	Category	Indicator	Binary/ Numeric	Numerator	Source of Numerator	Denominator	Source of Denominator
143	Theme-9	Positive	Ratio of female-male enrolled in Secondary [94]	Numeric	Ratio of female-male enrolled in Secondary [1060]	UDISE+ Portal		
144	Theme-9	Positive	Ratio of female-male enrolled in Upper Primary [93]	Numeric	Ratio of female-male enrolled in Upper Primary [1061]	UDISE+ Portal		
145	Theme-9	Positive	Percentage of Eligible Widow receiving Pensions under INDIRA GANDHI NATIONAL WIDOW PENSION SCHEME (IGNWPS) of Central Government in the Gram Panchayat [691]	Numeric	Total number of Widow receiving under Widow Pension Schemes of INDIRA GANDHI NATIONAL WIDOW PENSION SCHEME (IGNWPS) of Central Government in the Gram Panchayat [1091]	NSAP Portal	Total number of Eligible Widow INDIRA GANDHI NATIONAL WIDOW PENSION SCHEME (IGNWPS) of Central Government [1047]	Gram Panchayat
146	Theme-9	Positive	Percentage of Eligible Widow receiving Pensions under any State Specific scheme in the Gram Panchayat [690]	Numeric	Total number of Widow receiving pension under Widow Pension Schemes of State Government [1092]	Gram Panchayat	Total number of Eligible Widow for Widow Pension Scheme of State Government [1046]	Gram Panchayat
147	Theme-9	Positive	Women Participation rate under Mahatma Gandhi NREGS [728]	Numeric	Total number of Women person days generated [1093]	MGNREGS Portal	Total number of Person days generated under Mahatma Gandhi NREGS [1050]	MGNREGS Portal
148	Theme-9	Positive	Whether Gram Panchayat has created awareness against Child Marriage during reference year [714]	Binary	Whether Gram Panchayat has created awareness against Child Marriage during reference year [1105]	Gram Panchayat		
149	Theme-9	Positive	Whether Gram Panchayat organized awareness program on Women Help Line during reference year [716]	Binary	Whether Gram Panchayat organized awareness program on Women Help Line during reference year [1107]	Gram Panchayat		
150	Theme-9	Negative	Whether crime against Women were reported from Gram Panchayat during reference year [577]	Binary	Whether crime against Women were reported from Gram Panchayat during reference year [1147]	Gram Panchayat		

Annexure V

List of the outlier Indicators

S. No	Indicator	Min Value	Max Value	Remarks
1	Percentage of Household with Water Tap connections in the Gram Panchayat	0	100	Indicator Max value to be Capped at 100
2	Under 1 Year mortality rate of child per 1000 live births during the reference year (Age as on 31st March)	0	115	Indicator Max value to be Capped at 115. 3 Times of National Avg (Rural) (38.4*3) lowest Value - Puducherry = 2.9, Highest Value - UP = 52.6 as mentioned in NFHS Factsheet of States (Part 2) (https://dhsprogram.com/pubs/pdf/OF43/NFHS-5_India_and_State_Factsheet_Compedium_Phase-II.pdf)
3	Percentage of maternal death to live birth during the reference year	0	3	3 Times National Avg (Rural) (Indicator capping for maximum value to be taken =3) Lowest value = 30 in Kerala & Highest value = 153 in Odisha (Maternal Mortality Ratio (MMR): This is derived as the proportion of maternal deaths per 1,00,000 live births, reported under the SRS 2023) (https://censusindia.gov.in/census_website/data/SRSMMB)
4	Percentage of Women Participation in Gram Sabha during reference year	0	Indicator to be divided by "Total female population in FY 2023-24" from eGS portal	This is for maintaining same Data Point sources *70% Women population to be considered out of total female population.
5	Percentage increase in OSR (Own Source Revenue) by Gram Panchayat in reference year	-100	300	Condition 1: Values of Num & Den 5000 or more (each or previous Year) and Max Percentage Increase in OSR to be capped at "300" and Minima value "-100" (FY 2022-23 OSR generated= Rs 20,000 & OSR generated FY 2023-24= Rs 15,000) Condition 2: 0 value to be given if above conditions are not met.
6	Girls transition rate Primary to Upper Primary [556]	0	100	Value = 100, capped by UDISE due to migration of Students
7	Girls transition rate Upper Primary to Secondary [557]	0	100	
8	Transition Rate (Primary) [82]	0	100	
9	Transition Rate (Upper Primary) [83]	0	100	

Annexure VI

State/UT wise Status of CB&T on PAI 1.0

Dissemination of PAI FY 1.0 2022-23 (version- 1.0) - FY 2025-26				
S.N	State/UT	State Level Workshop on dissemination of PAI 1.0 Organized (Yes/No)	Dissemination Workshop on PAI 1.0 Organized in Districts	Dissemination Workshop on PAI 1.0 Organized in Blocks
		Total Participants Trained	Total Participants Trained	Total Participants Trained
1	Andaman And Nicobar Islands	0	0	0
2	Andhra Pradesh	51	27762	0
3	Arunachal Pradesh	0	0	0
4	Assam	79	433	0
5	Bihar	271	6108	0
6	Chhattisgarh	46	35	0
7	Goa	104	2172	10601
8	Gujarat	0	0	4738
9	Haryana	58	1618	79
10	Himachal Pradesh	0	0	0
11	Jammu and Kashmir	0	4879	25343
12	Jharkhand	7549	0	0
13	Karnataka	1703	0	3098
14	Kerala	30	0	100
15	Ladakh	4727	16924	0
16	Lakshadweep	0	740	0
17	Madhya Pradesh	190	75	982
18	Maharashtra	0	0	0
19	Manipur	0	0	0
20	Meghalaya	0	8944	0
21	Mizoram	927	168	2193
22	Nagaland	0	348	6576
23	Odisha	92	0	0
24	Puducherry	116	2506	0
25	Punjab	0	5092	0
26	Rajasthan	179	0	0
27	Sikkim	935	1570	263
28	Tamilnadu	160	15024	5845
29	Telangana	0	0	0
30	The Dadra And Nagar Haveli And Daman And Diu	0	0	0
31	Tripura	0	0	0
Total		17217	94398	59818
* Goa, Meghalaya, Nagaland & West Bengal did not on boarded in the Exercise of PAI 1.0				
* Number of Districts & Block is taken form LGD.				

State/UT wise Status of CB&T on PAI 2.0

Total Trainings Conducted for PAI 2.0			
S No.	State Name	Total Number of Batches	Total Participants
1	Andaman And Nicobar Islands	8	319
2	Andhra Pradesh	783	45639
3	Arunachal Pradesh	33	2504
4	Assam	15	374
5	Bihar	486	19308
6	Chhattisgarh	5	131
7	Goa	4	105
8	Gujarat	253	8510
9	Haryana	187	6916
10	Himachal Pradesh	73	2833
11	Jammu and Kashmir	163	5966
12	Jharkhand	33	5758
13	Karnataka	363	9964
14	Kerala	83	4399
15	Ladakh	1	31
16	Lakshadweep	0	0
17	Madhya Pradesh	335	25406
18	Maharashtra	0	0
19	Manipur	13	521
20	Meghalaya	12	558
21	Mizoram	1	19
22	Nagaland	2	83
23	Odisha	429	30865
24	Puducherry	0	0
25	Punjab	147	2874
26	Rajasthan	321	17144
27	Sikkim	11	667
28	Tamilnadu	34	1437
29	Telangana	298	7630
30	The Dadra And Nagar Haveli And Daman And Diu	1	182
31	Tripura	68	2789
32	Uttarakhand	10	292
33	Uttar Pradesh	1183	90381
34	West Bengal	0	0
Total		5355	293605

