



PANCHAYAT PROFILES



PART-II

**Ministry of Panchayati Raj
Government of India**

**AUGUST
2024**



विवेक भारद्वाज, भा.प्र.से.
सचिव
Vivek Bharadwaj, IAS
Secretary



भारत सरकार
पंचायती राज मंत्रालय
डॉ. राजेन्द्र प्रसाद रोड,
कृषि भवन, नई दिल्ली-110001
Government of India
Ministry of Panchayati Raj
Dr. Rajendra Prasad Road,
Krishi Bhawan, New Delhi-110001



Foreword

Panchayati Raj Institutions (PRIs) are the cornerstone of peoples' participation for inclusive and participatory rural development. The Ministry of Panchayati Raj has been providing programmatic support to the PRIs. It has been working actively to strengthen PRIs through advocacy and financial support in order to achieve the goals of development with social justice and effective service delivery.

To have a bird's eye-view of the status of Panchayati Raj system in various States/UTs, the Ministry of Panchayati Raj has compiled an informative eBook - 'Panchayat Profiles' of the States/UTs.

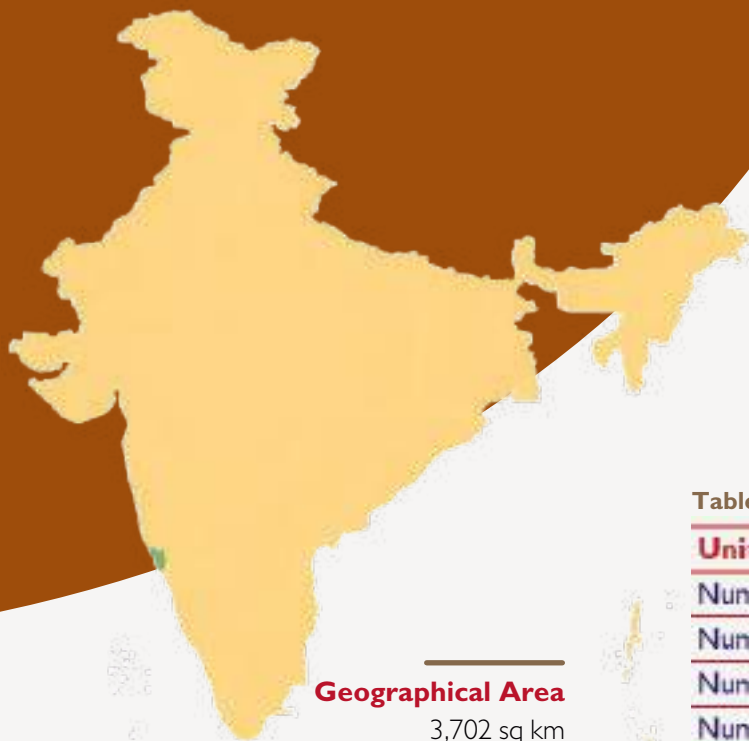
I am hopeful that this compendium will be helpful to all the PRIs, States/UTs and other stakeholders, who can assess their status and strive for further improvement.

I commend the leadership of the Special Secretary, Dr.Chandra Shekhar Kumar and the Economic Adviser Dr. Bijaya Kumar Behera under whose direction and supervision the team of young Summer Interns has prepared such an informative and well-designed eBook. I would like to mention the active involvement of Deputy Director, Shri Santosh Kumar Sinha and Consultant, Dr. Bharat Chandra Rout too. I take this opportunity to acknowledge the contributions of the Summer Interns viz; Shir Ashish Ranjan, Shri Saksham Jain, Shri Piyush Chaudhary, Ms. Sameeksha Srivastava, Ms. Suranjana Mitra and Shri Mayur Sonawane for generating graphs and charts with attractive designs adding aesthetic value to this rich treasures of information.

Vivek Bharadwaj
(Vivek Bharadwaj)



PANCHAYAT PROFILES GOA



Geographical Area

3,702 sq km

Geographical Coordinates

Latitude- 14° 53' N to 15° 40' N

Longitude- 73° 40' E to 74° 21' E

Population (as per Census 2011)

1.46million

Urban 0.91 million (62.17%)

Rural 0.55 million (37.83%)

Tribal 15 million (10.23%)

Average Population Density

394 per sq km

Livestock population

(as per 19th Live Stock Census)

0.18 million

Sectorial-wise Economy (GSDP)

Agriculture 8%

Industry 52%

Service 40%

Table: Administrative Units & Panchayati Raj Institutions

Unit	Number
Number of Districts	2
Number of District Panchayat	2
Number of Sub-Districts	12
Number of Blocks	12
Number of Intermediate Panchayat	NA
Number of Villages	429
Number of Gram Panchayat	191
Number of Urban Bodies	14

Source: <http://lgedirectory.gov.in> (As on 31.07.2024)

Basilica of Bom Jesus Church

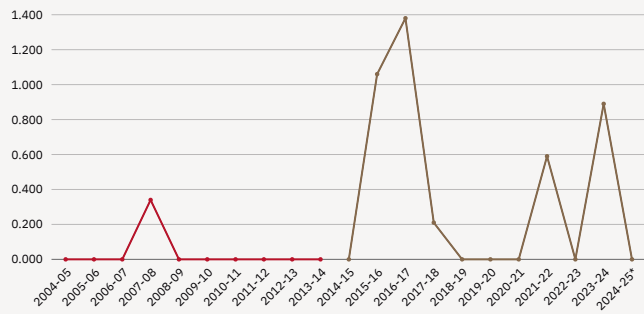


1. MoPR Schemes

1.1. Rashtriya Gram Swaraj Abhiyan (RGSA)

1.1.1. Funds under RGSA

Figure 1.1: Funds released for Capacity Building & Training of PRIs 2004-05 to 2024-25* (in crores, Rs.)

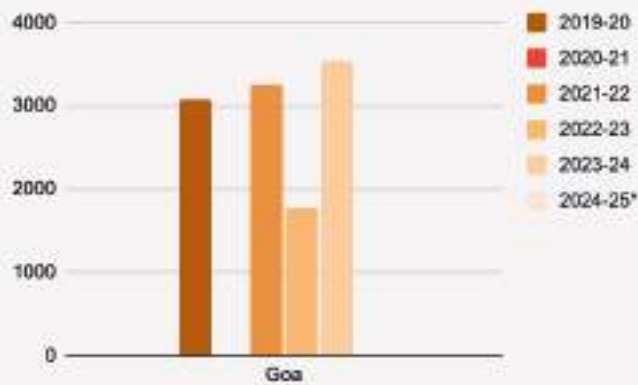


* As on 31.07.2024

The amount released during 2014-15 to 2024-25 is approximately **24.39 times** more than the amount released during 2005-06 to 2013-14.

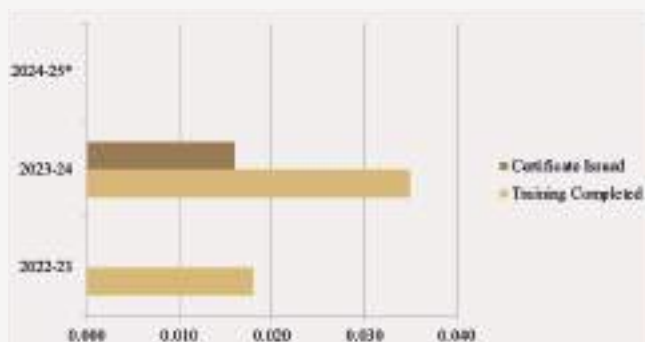
1.1.2. Capacity Building & Training (CB&T)

Figure 1.2: Status of PRI representatives trained during 2019-20 to 2024-25



* As on 31.07.2024

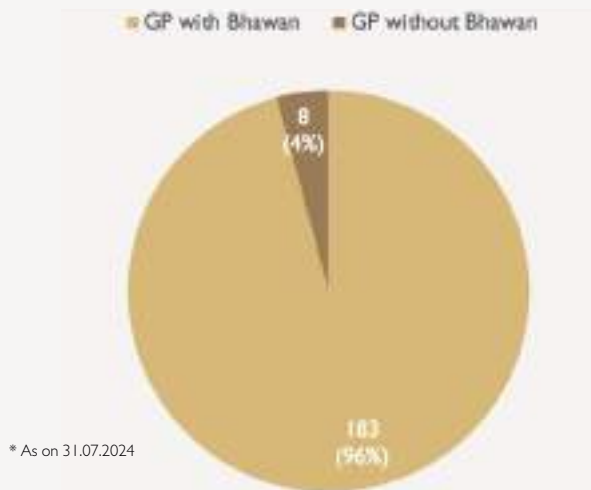
Figure 1.3: Training completed and Certificate issued to PRI representatives during 2022-23 to 2024-25 (in lakhs)



* As on 31.07.2024

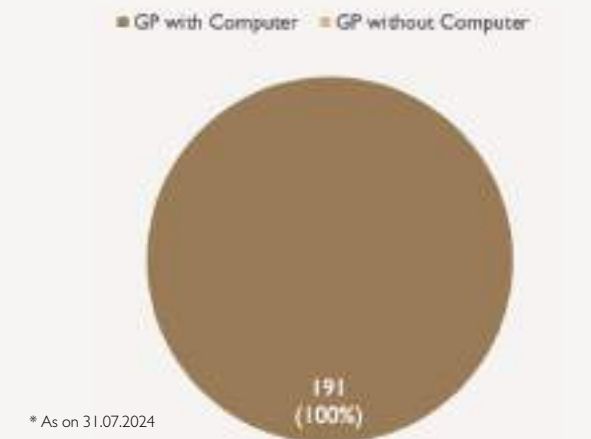
1.1.3. Panchayat Infrastructure

Figure 1.4: Number of Gram Panchayats with Panchayat Bhawan



* As on 31.07.2024

Figure 1.5: Number of Gram Panchayats with Computers



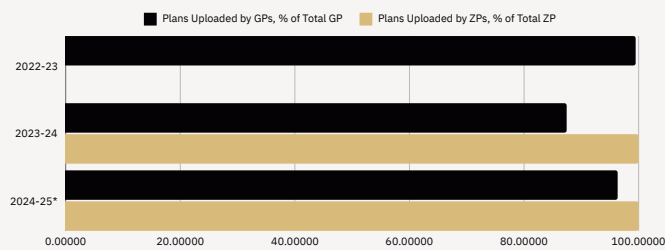
* As on 31.07.2024

The state-level training workshop was co-organized with Goenchea Ramponkaracho Ekvott (GRE) and will be held on February 9, 2023, at Velsao Panchayat Hall in Vasco. The session covered a variety of policy issues, schemes, historical timelines, and present concerns related to Small Scale Fisheries (SSF).



I.1.4. Gram/Block/Zila Panchayat Development Plan

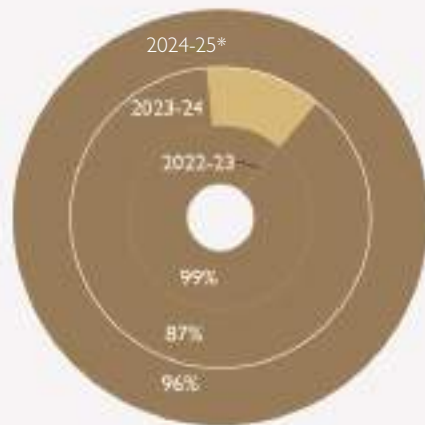
Figure 1.6: Comparative status of Development Plan uploads by Gram Panchayats (GP), Block Panchayats (BP) & Zila Panchayats (ZP), during 2022-23, 2023-24 & 2024-25*



* As on 31.07.2024.

The state has uploaded 2 Gram Panchayat Development Plans (GPDP), and 184 Zila Panchayat Development Plans (ZPDP) in the plan year 2024-25. (Source: eGramswaraj portal as on 31.07.2024)

Figure 1.7: Gram Panchayats with GPDP uploaded on e-GramSwaraj portal



* As on 31.07.2024

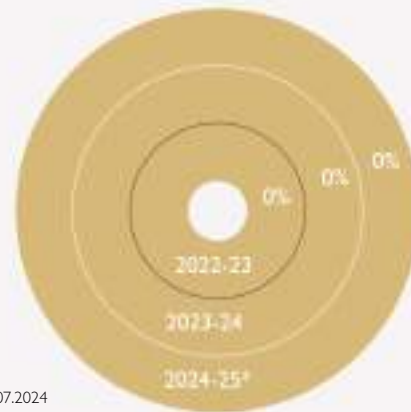
■ GPDP Uploaded % ■ GPDP Not Uploaded %

In a historic Gram Sabha meeting in Rivona Village panchayat, members of the Gram Panchayats unanimously resolved to support the establishment of IIT Goa campus in their village.



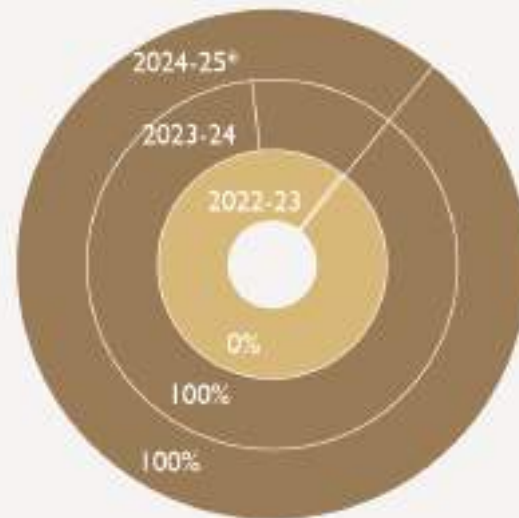
Figure 1.8: Block Panchayats with BPDP uploaded in e-GramSwaraj portal

■ BPDP Uploaded % ■ BPDP Not Uploaded %



* As on 31.07.2024

Figure 1.9: Zila Panchayats with ZPDP uploaded on e-GramSwaraj portal



* As on 31.07.2024

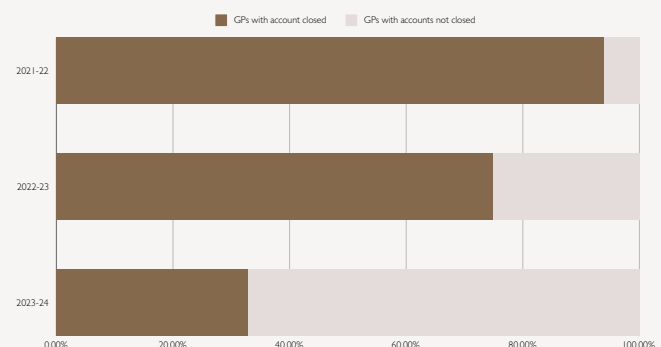
■ Uploaded ZPDP % ■ ZPDP Not Uploaded %

2. ePanchayat Mission Mode Project (MMP)

2.1. e-GramSwaraj Adoption Status

2.1.1. Account Closure by Gram Panchayats

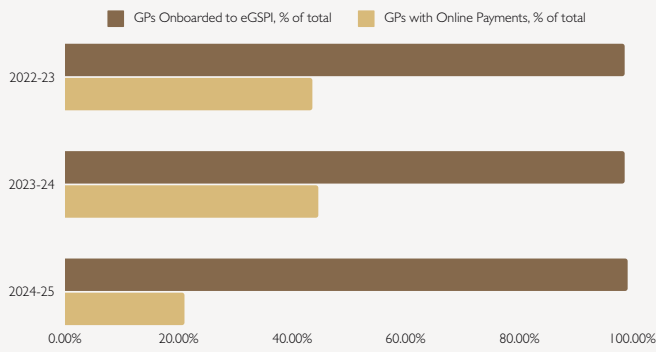
Figure 2.1: GP with accounts closed for FY 2021-22 to 2023-24



* As on 31.07.2024

2.1.2. Progress on e-GramSwaraj Public Financial Management System Interface

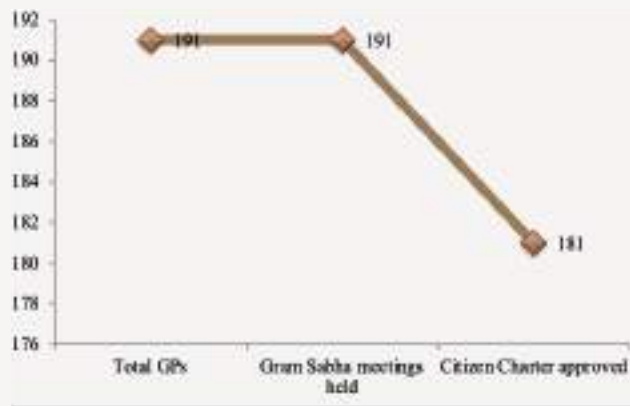
Figure 2.2: Adoption of e GramSwaraj PMFS Interface among GPs during 2022-23 to 2024-25*



* As on 31.07.2024

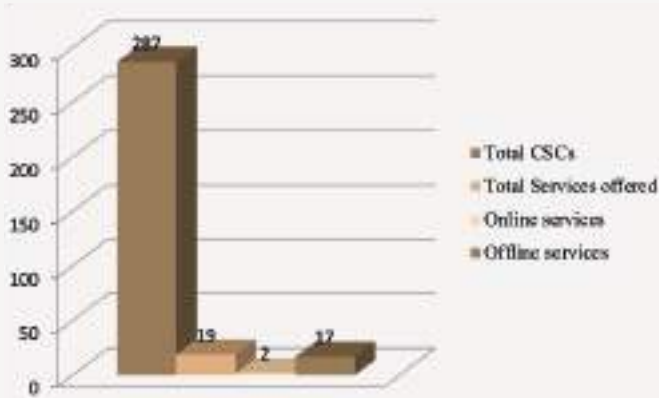
2.1.3. Citizen Charter

Figure 2.3: Number of GPs with Gram Sabha held & Citizen Charters approved



* As on 31.07.2024

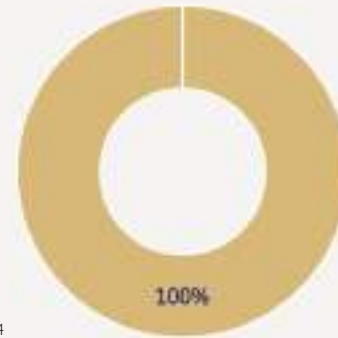
Figure 2.4: Number of GPs with offline and online services offered across the state



* As on 31.07.2024

2.1.4. BharatNet FTTH Connection

Figure 2.5: Progress of Connectivity under BharatNet FTTH in GPs



* As on 31.07.2024

- GPs with Active Internet Connection through BharatNet Connectivity
- GPs without Internet Connection under BharatNet

Cortalim Gram Panchayat holds Gram Sabha, discussed issued of good touch and bad touch with children and apprise them with the children helpline number. Picture of prize distribution to girls.

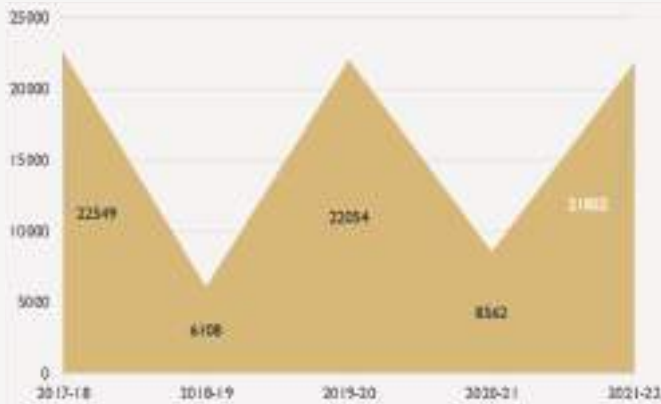


Gram Panchayat office of Neura Gram Panchayat, Goa.




3. Own Source of Revenue (OSR)

Figure 3.1: Collection of Own Source Revenues during 2017-18 to 2021-22 (in Lakhs of Rs.)



4. SVAMITVA Scheme

Figure 4.1: Progress on six stages of SVAMITVA implementation



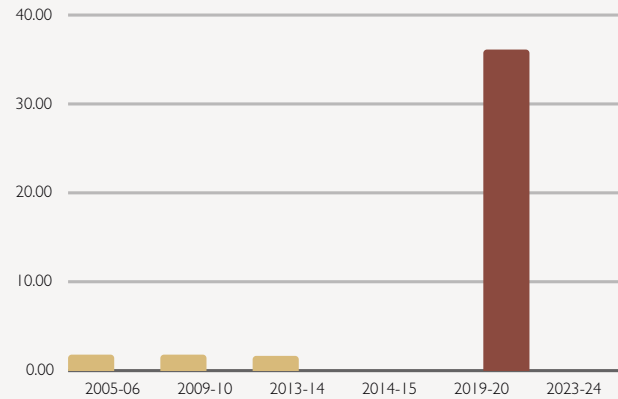
*As on 31st July, 2024

- A total of **3,35,829 property parcels** were digitalized in the state till 31.07.2024.
- Out of the targeted 412 villages, drone flying has been completed in about 412 villages
- Under the scheme, **6,72,646 property cards** have been made for 410 villages.

5. Central Finance Commission Grant

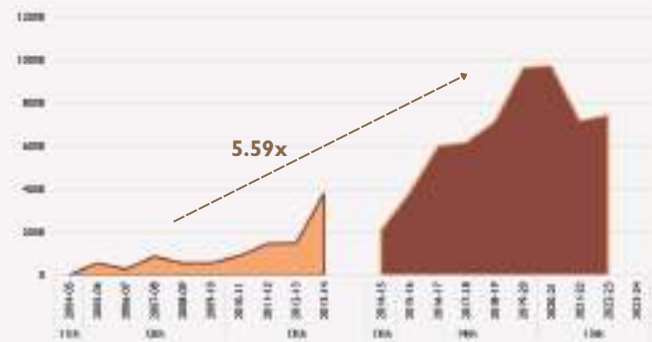
Figure 5.1: Funds released to RLBs under CFC, select years, 2005-06 to 2023-24 (in crores, Rs.)

The comparative data of grants released under the Central Finance Commission to Rural Local Bodies to the State during the period 2005-14 and 2014-23 are as follows:



* As on 31.07.2024

Figure 6.2: Funds released to RLBs under CFC, comparative data, 2005-14 & 2014-24 (in crores, Rs.)



* As on 31.07.2024

A meeting of PRI members and the women representatives on awareness programme of various schemes of the government in Neura Village Panchayat, Goa.



VILLAGE PANCHAYAT CANDOLIM

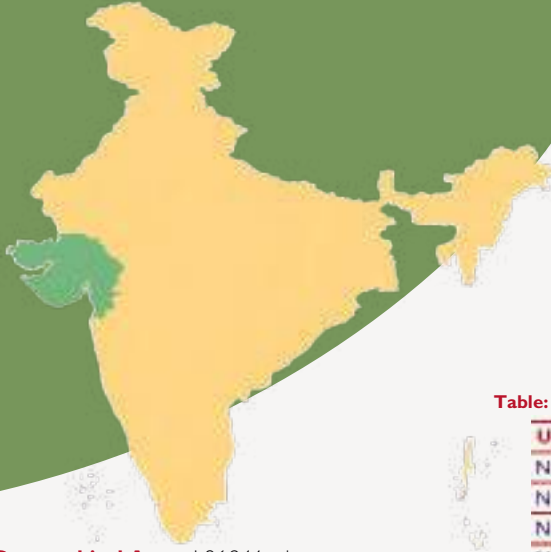


Note: Information is provided by the State/ UTs





PANCHAYAT PROFILES GUJARAT



Geographical Area 1,96,244sq km

Geographical Coordinates

Latitude- 20° 07' N to 24° 43' N

Longitude- 68° 10' E to 74° 29' E

Population (as per Census 2011)

60.44 million

Urban 25.74 million (42.60%)

Rural 34.70 million (57.40%)

Tribal 8.92 million (14.75%)

Average Population Density

308 per sq km

Livestock population

(as per 19th Live Stock Census)

27.12 million

Sectorial-wise Economy (GSDP)

Agriculture 20%

Industry 45%

Service 30%

Source: Economic Survey of Gujarat Survey 2022-23.

Table: Administrative Units & Panchayati Raj Institutions

Unit	Number
Number of Districts	33
Number of District Panchayat	33
Number of Sub-Districts	270
Number of Blocks	250
Number of Intermediate Panchayat	248
Number of Villages	19,040
Number of Gram Panchayat	14,621
Number of Urban Bodies	166
Number of Cantonment Boards	1

Source: <http://gdirectory.gov.in> (As on 31.07.2024)

Statue of Unity, Kevadia

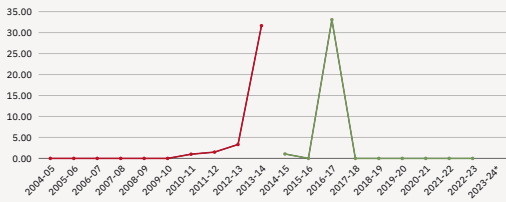


1. MoPR Schemes

1.1. Rashtriya Gram Swaraj Abhiyan (RGSA)

1.1.1. Funds under RGSA

Figure 1.1: Funds released for Capacity Building & Training of PRIs during 2004-05 to 2024-25 (in crores, Rs.)

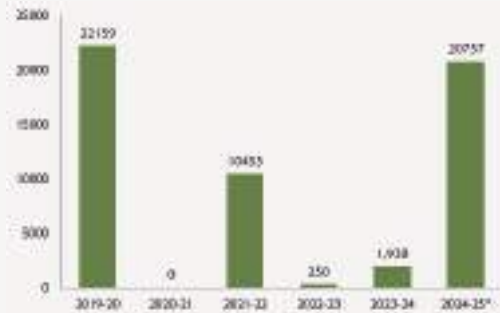


* As on 31.07.2024.

The release for the period 2015-24 is **14.5 times** more than for 2004-14

2.1.2. Capacity Building & Training (CB&T)

Figure 1.2: Status of PRI representatives trained and e-Certificates issued to participants for 2024-25



* As on 31.07.2024.

Figure 1.3: Training completed and Certificate issued to PRI representatives in 2023-24 (in lakhs)



* As on 31.07.2024.

1.1.3. Panchayat Infrastructure

Figure 1.4: Number of Gram Panchayats with Panchayat Bhawan

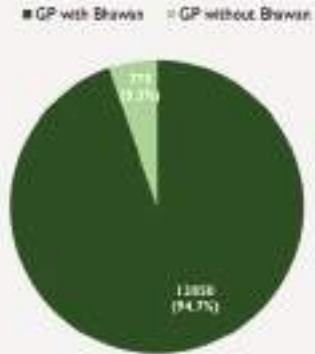
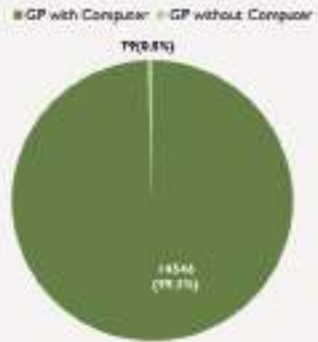


Figure 1.5: Number of Gram Panchayats with Computers

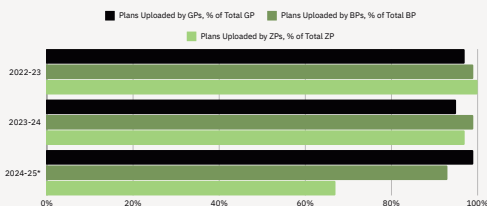


Gujarat's Panchayat & Rural Dev. Deptt, in partnership with UNICEF India, recently organized a 4-day Training of Trainers on 'Empowering Gram Panchayats to Champion SDG Localization' focused on providing facilitation tools for Capacity Building & LSDGs in GramPanchayats.



1.1.4. Gram/Block/Zila Panchayat Development Plan

Figure 1.6 : Comparative status of Development Plan uploads by Gram Panchayats (GP), Block Panchayats (BP) & Zila Panchayats (ZP), during 2022-23, 2023-24 & 2024-25*

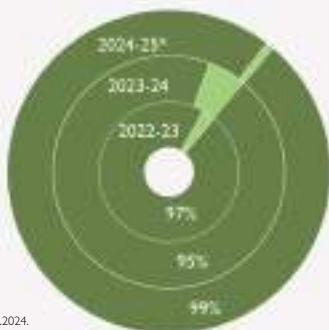


* As on 31.07.2024.

The state has uploaded 14499 Gram Panchayat Development Plans (GPDP), 231 Block Panchayat Development Plans (BPDP) and 22 Zila Panchayat Development Plans (ZPDP) in the plan year 2024-25. (Source: eGramswaraj portal as on 31.07.2024)

Figure 1.7: Gram Panchayats with GPDP uploaded on e-GramSwaraj as of 31.07.2024

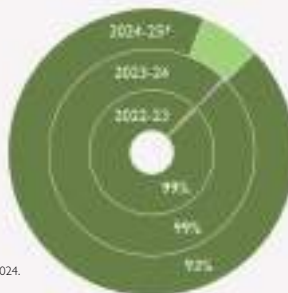
■ GPDP Uploaded % ■ GPDP Not Uploaded %



* As on 31.07.2024.

Figure 1.8: Block Panchayats with BPDP uploaded on e-GramSwaraj as of 31.03.2024

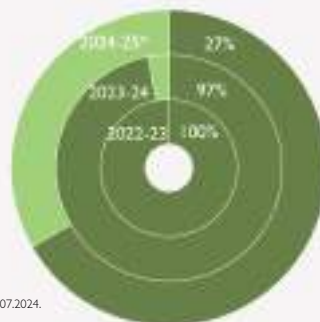
■ BPDP Uploaded % ■ BPDP Not Uploaded %



* As on 31.07.2024.

Figure 1.9: Zila Panchayats with ZPDP uploaded on e-GramSwaraj as of 31.07.2024

■ Uploaded ZPDP % ■ ZPDP Not Uploaded %



* As on 31.07.2024.

New building of Kabilpore Gram Panchayat, Navsari District




2. e-Panchayat Mission Mode Project (MMP)

2.1. e-GramSwaraj Adoption Status

2.1.1. Account Closure by Gram Panchayats

Figure 2.1: GP with accounts closed for FY 2021-22 to 2023-24



2.1.2. Progress on e-GramSwaraj Public Financial Management System Interface

Figure 2.2: Adoption of e-GramSwaraj Public Financial Management System Interface among GPs for 14th Central Finance Commission, 2021-22 & 2022-23

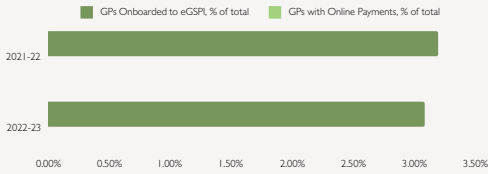
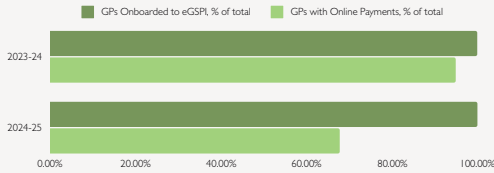
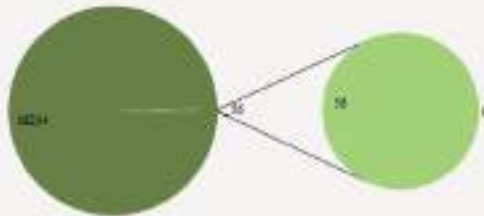


Figure 2.3: Adoption of e-GramSwaraj Public Financial Management System Interface among GPs for 15th Central Finance Commission, 2023-24 & 2024-25



2.1.3. Citizen Charter


Figure 2.4: Number of GPs with Common Service Centres & offline and online services offered across the state as of 31.07.2024



* As on 31.07.2024.

■ Total CSCs ■ Total Services offered ■ Online services ■ Offline services

Figure 2.5: Number of GPs with Gram Sabha held & Citizen Charters approved

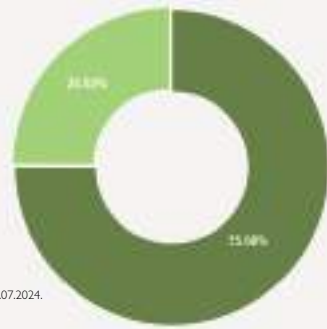


* As on 31.07.2024.

■ Total GPs ■ Gram Sabha meetings held ■ Citizen Charter approved

2.1.4 BharatNet FTTH Connection

Figure 2.6: Progress of Connectivity under BharatNet FTTH in GPs

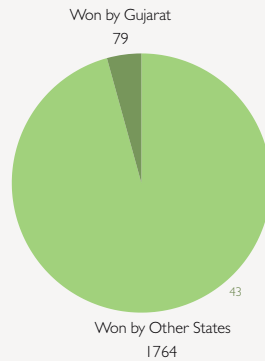


* As on 31.07.2024.

■ GPs with Advertised Connectivity (BharatNet Connectivity)
■ GPs without Advertised Connectivity under BharatNet

3. Incentivization of Panchayats (IoP)

Figure 3.1: Total number of National Panchayat Awards secured by the state (2016 to 2023)




Empowering Progress in **Samagoga**: Where Connectivity meets Community, this Gram Panchayat in Mundra, Kachchh, Gujarat thrives with an **Annual OSR of Rs. 29 lakhs!**



4. Own Source Revenue

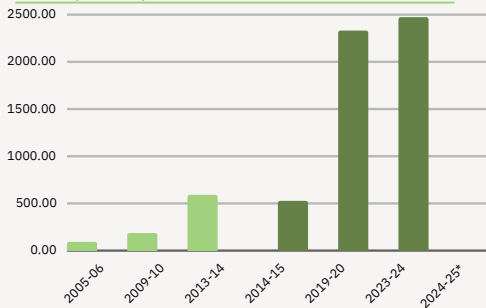
Figure 4.1: Collection of Own Source Revenues during 2017-18 to 2021-22 (in Lakhs)



5. Central Finance Commission Grant

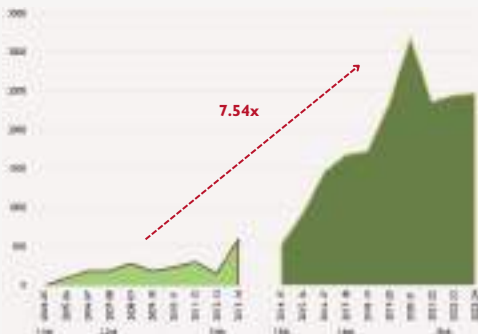
The comparative data of grants released under the Central Finance Commission to Rural Local Bodies to the State during the period 2005-14 and 2014-23 are as follows:

Figure 5.1: Funds released to RLBs under CFC, select years, 2005-06 to 2023-24 (Rs. in Cr.)



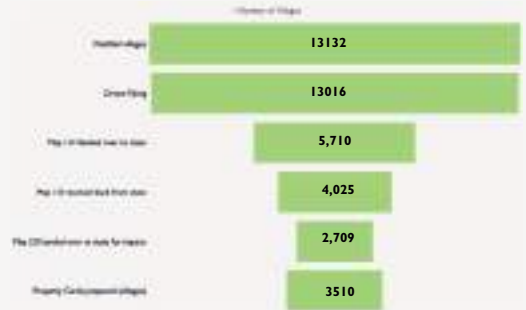
* As on 31.07.2024.

Figure 5.2: Funds released to RLBs under CFC, comparative data, 2005-14 & 2014-24 (Rs. in Cr.)



6. SVAMITVA Scheme

Figure 6.1: Progress on six stages of SVAMITVA implementation



(As on 31.07.2024)

- A total of 37,99,326 **property parcels** were digitalized in the state till 31.07.2024.
- Out of the targeted 13132 villages, drone flying has been completed in about 13016 villages.
- Under the scheme 8.10 lakhs property cards have been made for 3510 villages.

To mark the beginning of Viksit Bharat Sankalp Yatra, **SVAMITVA Property Cards** were distributed in **Banaskantha** District of Gujarat at hands of Hon'ble **Governor of Gujarat** and Hon'ble **Chief Minister** of Gujarat



Kunaria Gram Panchayat best practices under the LSDG Theme 6 - Self Sufficient Infrastructure in Panchayat.

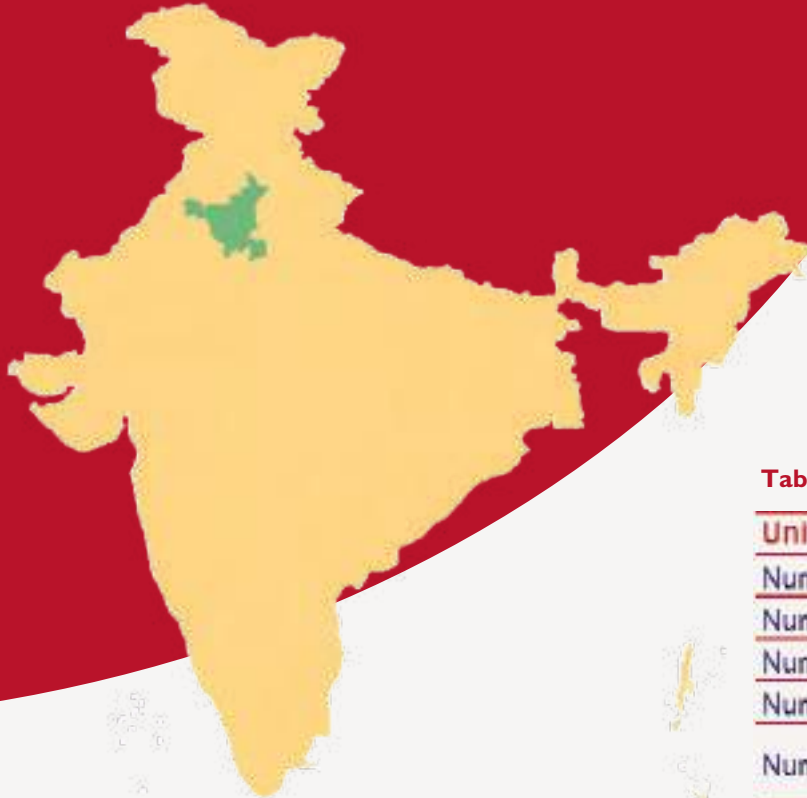


Note: Information is provided by the State/ UTs





PANCHAYAT PROFILES HARYANA



Geographical Area

44,212 sq km

Geographical Coordinates

Latitude- 27° 39' N to 30° 55' N

Longitude- 74° 27' E to 77° 36' E

Population (as per Census 2011)

25.35million

Urban 8.84million (34.87%)

Rural 16.51million (88.71%)

Tribal NIL

Average Population Density

1,106 per sq km

Livestock population

(as per 19th Live Stock Census)

32.93 million

Sectorial-wise Economy (GSDP)

Agriculture 20%

Industry 30%

Service 51%

Source: India State Forest Report, 2021-22.

Table: Administrative Units & Panchayati Raj Institutions

Unit	Number
Number of Districts	38
Number of District Panchayat	38
Number of Sub-Districts	534
Number of Blocks	534
Number of Intermediate Panchayat	534
Number of Villages	45,410
Number of Gram Panchayat	8,054
Number of Urban Bodies	270
Number of Cantonment Boards	1

Source: <http://lgedirectory.gov.in> (As on 31.07.2024)

Kurukshetra

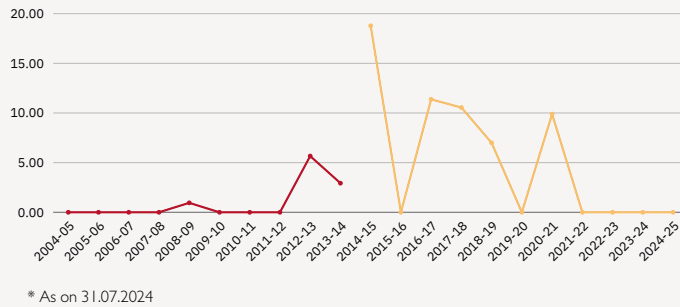


1. MoPR Schemes

1.1. Rashtriya Gram Swaraj Abhiyan (RGSA)

1.1.1. Funds under RGSA

Figure 1.1: Funds released for Capacity Building & Training of PRIs during 2004-05 to 2024-25 (in crores, Rs.)



The amount released during 2014-15 to 2024-25 is approximately 6 times higher compared to the amount released during 2005-06 to 2013-14.

1.1.2. Capacity Building & Training (CB&T)

Figure 1.2: Status of PRI representatives trained during 2019-20 to 2024-25

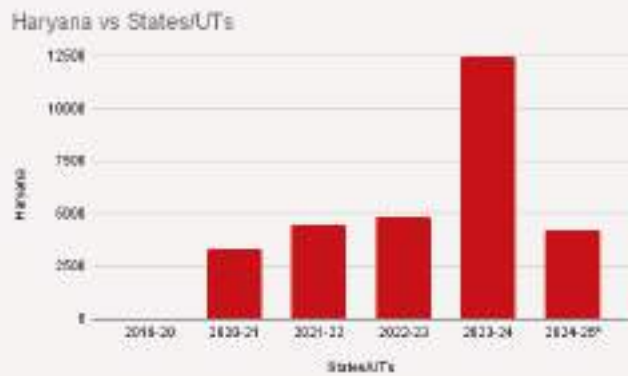
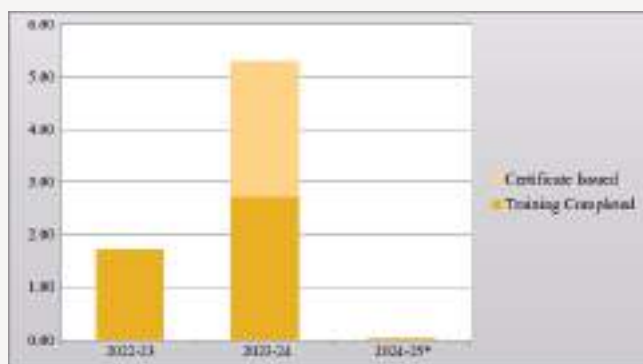


Figure 1.3: Training completed and Certificate issued to PRI representatives from 202-23 to 2024-25 (in lakhs)



1.1.3. Panchayat Infrastructure

Figure 1.4: Number of Gram Panchayats with Panchayat Bhawan

■ GP with Bhawan ■ GP without Bhawan

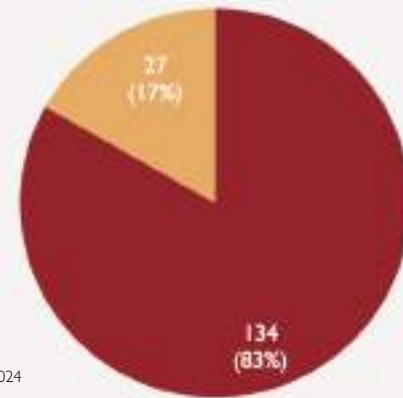
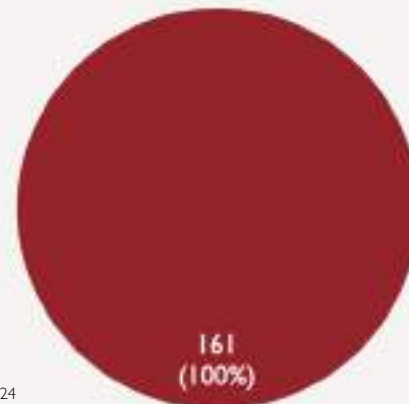


Figure 1.5: Number of Gram Panchayats with Computers

■ GP with Computer ■ GP without Computer

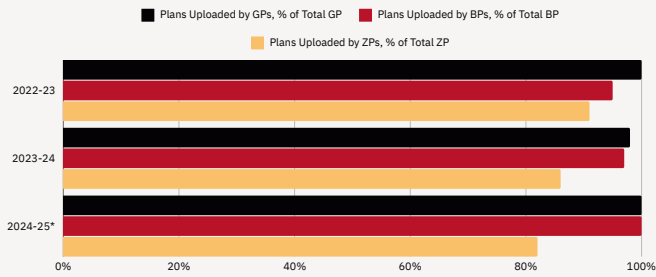


As an initiative by MoPR, a knowledge-sharing session was organized, where, 182 officials participated in a productive workshop on e GramSwaraj-GeM integration at HIRD Nilokheri Karnal, Haryana.



1.1.4. Gram/Block/Zila Panchayat Development Plan

Figure 1.6: Comparative status of Development Plan uploads by Gram Panchayats (GP), Block Panchayats (BP) & Zila Panchayats (ZP), during 2022-23, 2023-24 & 2024-25*

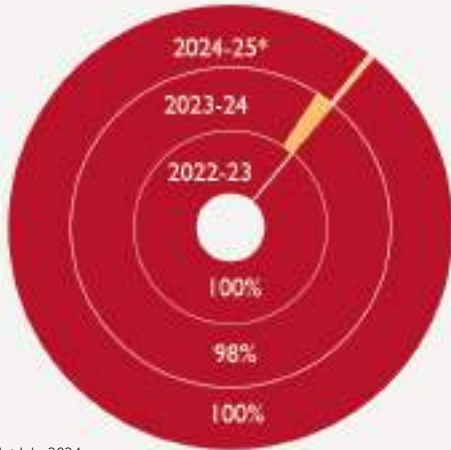


* As on 31.07.2024

The state has uploaded 6209 Gram Panchayat Development Plans (GPDP), 143 Block Panchayat Development Plans (BPDP) and 18 Zila Panchayat Development Plans (ZPDP) in the plan year 2024-25. (Source: e-Gramswaraj portal as on 31.07.2024)

Figure 1.7: GPs with GPDP uploaded on e-Gramswaraj portal

■ GPDP Uploaded % ■ GPDP Not Uploaded %



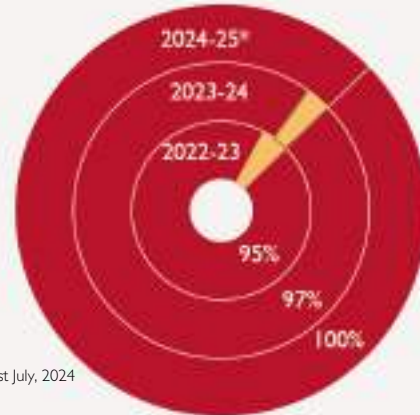
*As on 31st July, 2024

The development of Village Habri is quite stunning! Thanks to Mission Amrit Sarovar, the pond's capacity has increased to 20110 cubic meters, serving 10702 inhabitants. Excavated sludge was reused, and now lush vegetation adorn the lake, making the surrounds greener.



Figure 1.8: BPs with BPDP uploaded on e-Gramswaraj portal

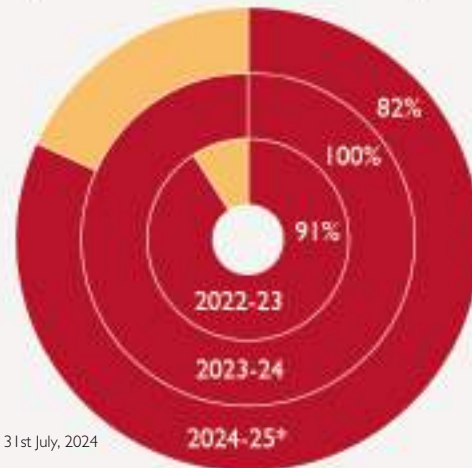
■ BPDP Uploaded % ■ BPDP Not Uploaded %



*As on 31st July, 2024

Figure 1.9: ZPs with ZPDP uploaded on e-Gramswaraj portal

■ Uploaded ZPDP % ■ ZPDP Not Uploaded %



*As on 31st July, 2024

2. ePanchayat Mission Mode Project (MMP)

2.1. e-Gramswaraj Adoption Status

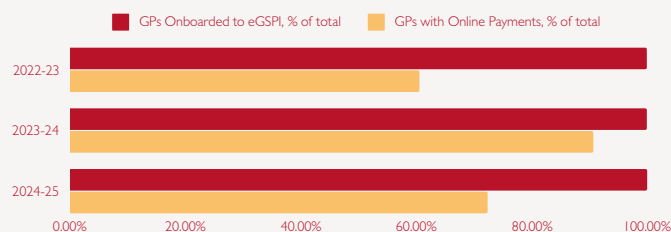
2.1.1. Account Closure by Gram Panchayats

Figure 2.1: GPs with accounts closed, FY 2022-23 & 2023-24



2.1.2. Progress on e-GramSwaraj Public Financial Management System Interface

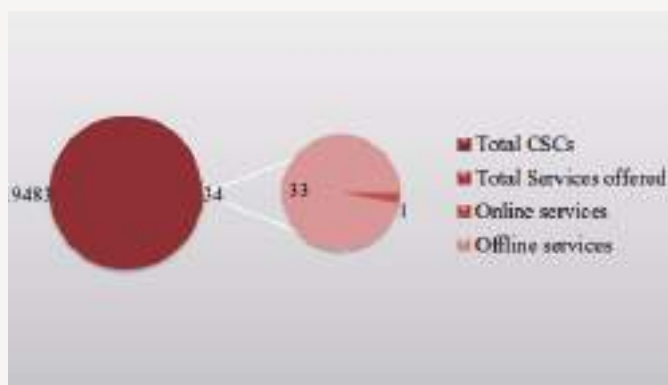
Figure 2.2: Adoption of e-GramSwaraj PFMS interface among GPs during 2022-23 to 2024-25*



*As on 31.03.2024

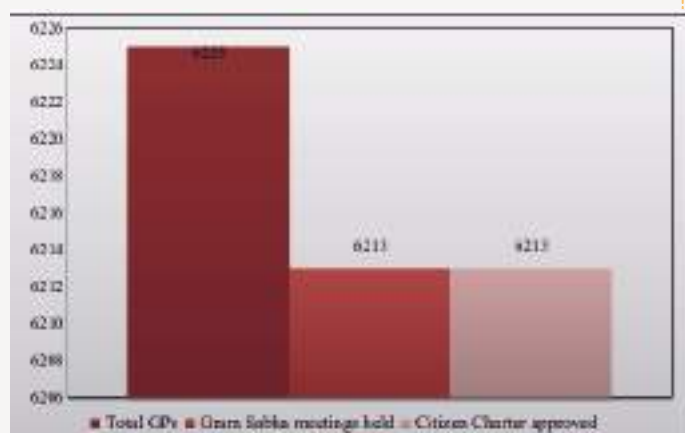
2.1.3. Citizen Charter

Figure 2.3: Number of GPs with offline and online services offered across the state



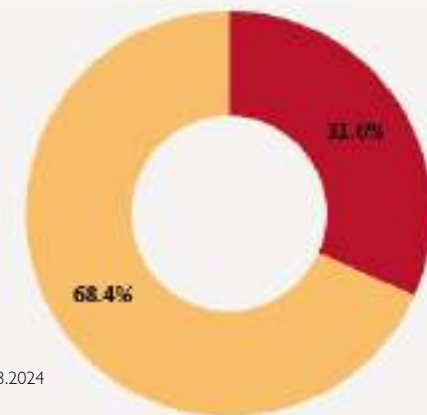
*As on 31.03.2024

Figure 2.4: Number of GPs with Gram Sabha held & Citizen Charters approved as of 31.07.2024



2.1.4. BharatNet FTTH Connection

Figure 2.5: Progress of Connectivity under BharatNet FTTH in GPs

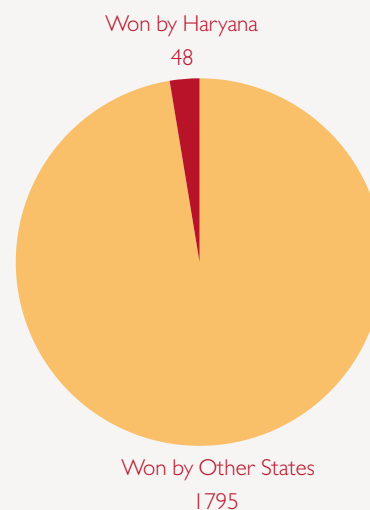


*As on 31.03.2024

- GPs with Active Internet Connection through BharatNet Connectivity
- GPs without Internet Connection under BharatNet

3. Incentivization of Panchayats (IoP)

Figure 3.1: Total number of National Panchayat Awards secured by the state (2016 to 2023)

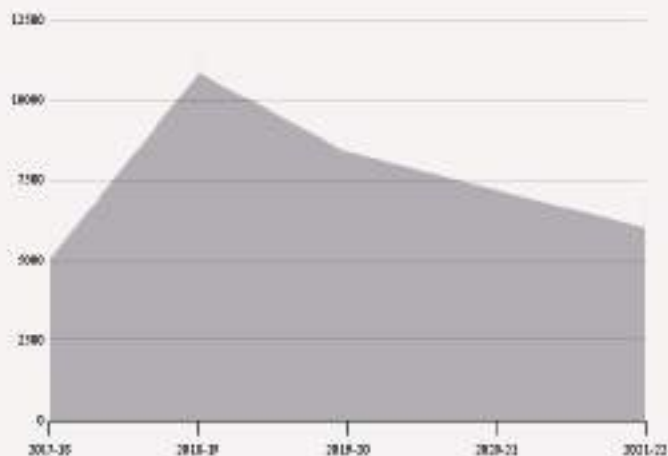


Haryana State effectively utilized e Gram Swaraj to plan over **2,000 activities** for "Roads, Bridges & Culverts (Road BT)" under the 15th Finance Commission in Plan Year 2023-2024



4. Own Source of Revenue

Figure 4.1: Collection of Own Source Revenues during 2017-18 to 2021-22 (In lakhs of Rs.)



5. SVAMITVA Scheme

Figure 5.1: Progress on six stages of SVAMITVA



*As on 31.07.2024

- Out of the targeted 6260 villages, drone flying has been completed in about 6260 villages.
- Under the scheme, 25,15,646 property cards have been made for 6260 villages.
- A total of **26,05,961 property parcels** were digitalized in the state till 31.07.2024.

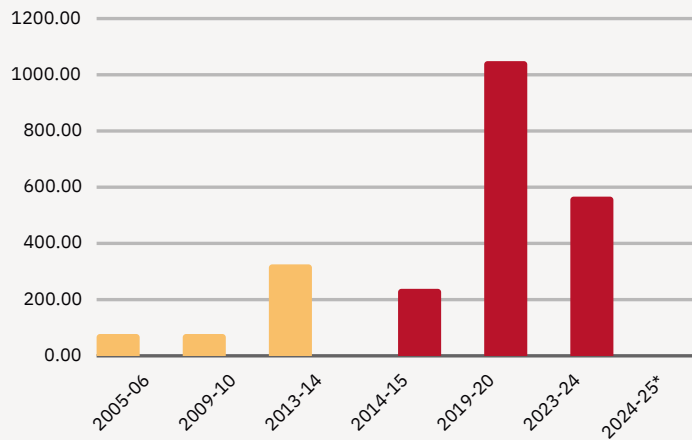
Implementation of SWAMITVA scheme in Haryana



7. Central Finance Commission Grant

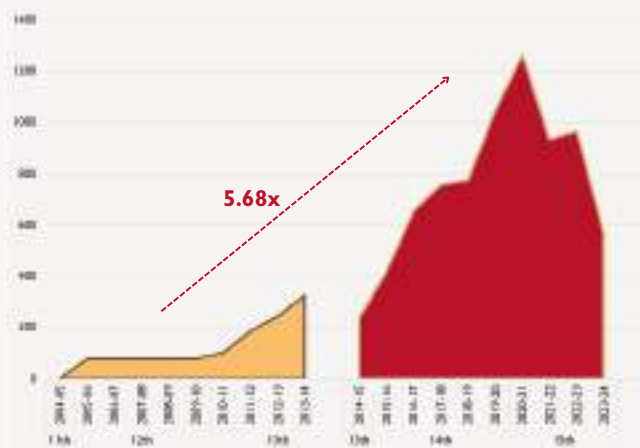
The comparative data of grants released under the Central Finance Commission to Rural Local Bodies to the State during the period 2005-14 and 2014-23 are as follows:

Figure 7.1: Funds released to RLBs under CFC, select years, 2005-06 to 2024-25*



*As on 31.07.2024

Figure 7.2: Funds released to RLBs under CFC, comparative data, 2005-14 & 2014-24




*As on 31.07.2024

The amount released during 2014-15 to 2023-24 is approximately 5.68 times higher compared to the amount released during 2005-06 to 2013-14.

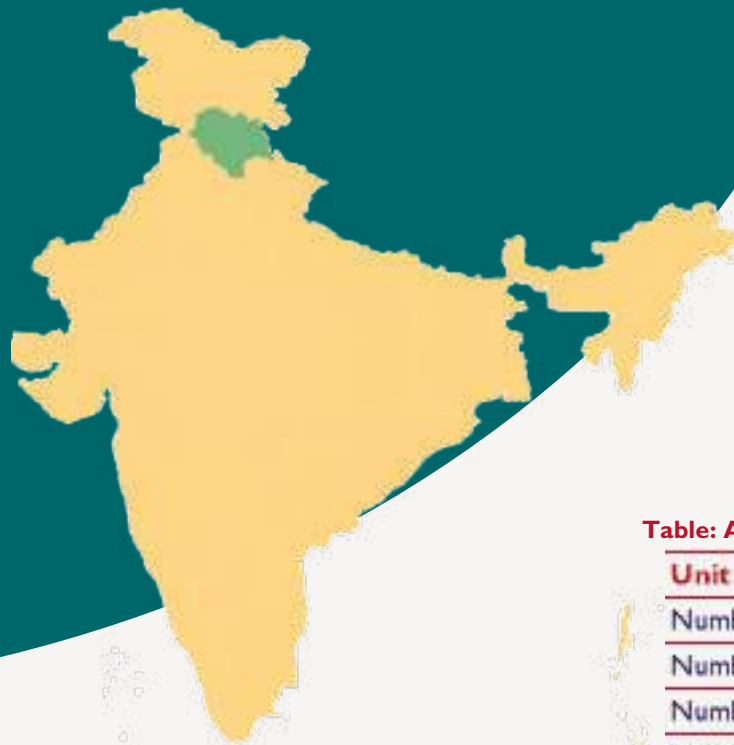
Various initiatives and achievements of Khanaur Gram Panchayat, Haryana on Child Friendly Village



Note: Information is provided by the State/ UTs



PANCHAYAT PROFILES HIMACHAL PRADESH



Geographical Area - 55,673 sq km

Geographical Coordinates

Latitude- 30° 22' N to 33° 12' N
Longitude- 75° 45' E to 79° 04' E

Population (as per Census 2011)

6.86 million
Urban 0.69 million (10.03%)
Rural 6.17 million (89.97%)
Tribal 0.39 million (5.71%)

Average Population Density

123 per sq km

Livestock population

(as per 19th Live Stock Census)
4.84 million

Sectorial-wise Economy (GSDP)

Agriculture 14%
Industry 43%
Service 43%


Source: Himachal Pradesh Economic Survey 2022-23.

Table: Administrative Units & Panchayati Raj Institutions

Unit	Number
Number of Districts	12
Number of District Panchayat	12
Number of Sub-Districts	190
Number of Blocks	90
Number of Intermediate Panchayat	81
Number of Villages	21,253
Number of Gram Panchayat	3,615
Number of Urban Bodies	61
Number of Cantonment Boards	7

Source: <http://lgedirectory.gov.in> (As on 31.07.2024)

Hadimba Devi Temple, Manali

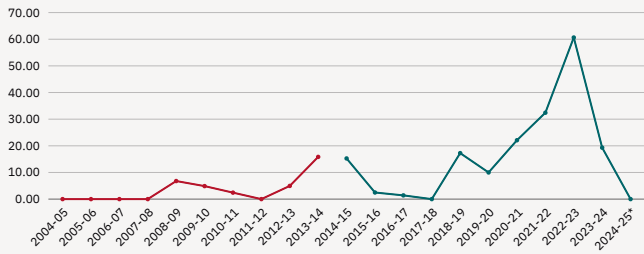


1. MoPR Schemes

1.1. Rashtriya Gram Swaraj Abhiyan (RGSA)

1.1.1. Funds under RGSA

Figure 1.1: Funds released for Capacity Building & Training of PRIs under MoPR Schemes, 2004-05 to 2024-25 (in crores, Rs.)



* As on 31.07.2024

The amount released during 2014-15 to 2022-23 is approximately **1.33 times** higher compared to the amount released during 2005-06 to 2013-14.

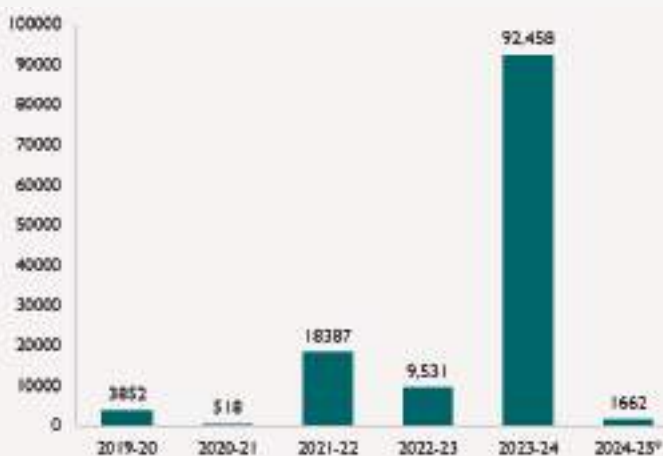
1.1.2. Capacity Building & Training (CB&T)

Figure 1.2: Status of PRI representatives trained and e-Certificates issued to participants for 2024-25



* (As on 31.07.2024)

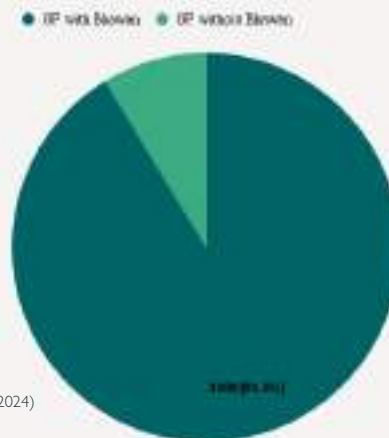
Figure 1.3: Training completed and Certificate issued to PRI representatives in 2023-24 (in lakhs)



* (As on 31.07.2024)

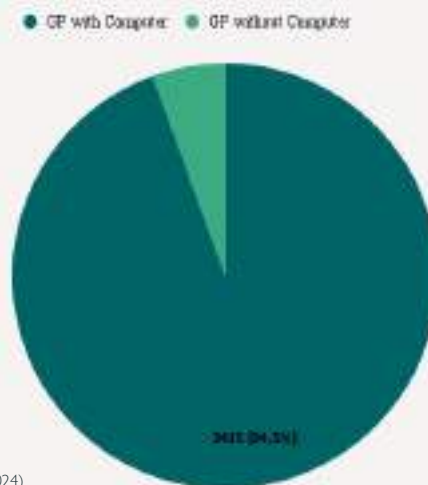
1.1.3. Panchayat Infrastructure

Figure 1.4: Number of Gram Panchayats with Bhawana



* (As on 31.07.2024)

Figure 1.5: Number of Gram Panchayats with Computer



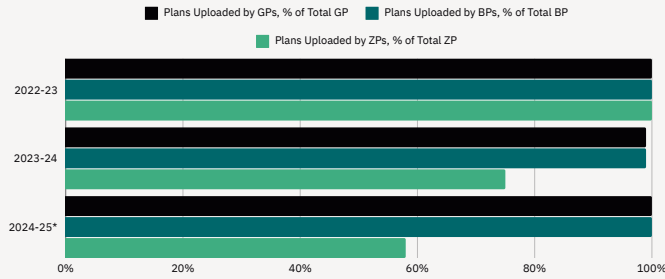
* (As on 31.07.2024)

State Panchayat Raj Department, Himachal Pradesh organised One Day workshop on **e Gram Swaraj - Government e Marketplace integration** at Panchayat Raj Training Institute, Mashobra, Shimla, Himachal Pradesh. **More than 70** master trainers were trained in this workshop.



2.1.2. Gram/Block/Zila Panchayat Development Plan

Figure 1.6 : Comparative status of Development Plan uploads by Gram Panchayats (GP), Block Panchayats (BP) & Zila Panchayats (ZP), during 2022-23, 2023-24 & 2024-25*



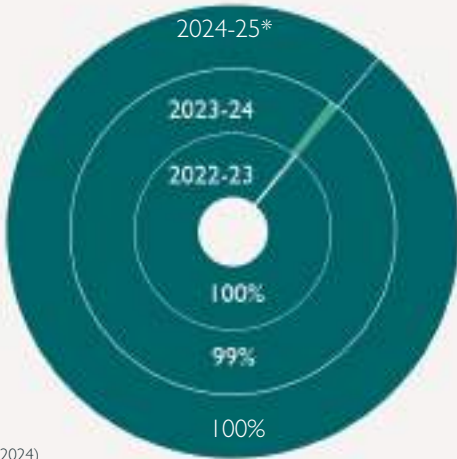
* As on 31.07.2024

The state has uploaded 3615 Gram Panchayat Development Plans (GPDP), 81 Block Panchayat Development Plans (BPDP) and 7 Zila Panchayat Development Plans (ZPDP) in the plan year 2024-25.

(Source: eGramswaraj portal as on 31.07.2024)

Figure 1.7: Gram Panchayats with GPDP uploaded on e-GramSwaraj portal

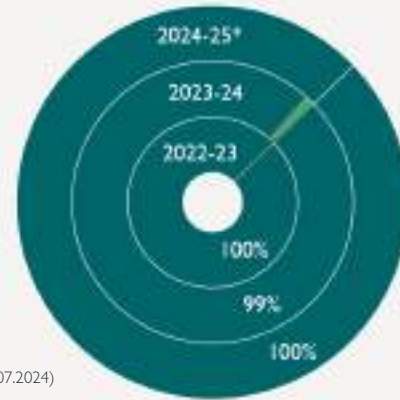
■ GPDP Uploaded % ■ GPDP Not Uploaded %



* (As on 31.07.2024)

Figure 1.8: Block Panchayats with BPDP uploaded on e-GramSwaraj portal

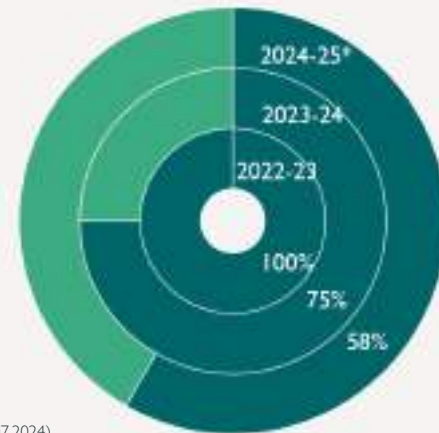
■ BPDP Uploaded % ■ BPDP Not Uploaded %



* (As on 31.07.2024)

Figure 1.9: Zila Panchayats with ZPDP uploaded on e-GramSwaraj portal

■ Uploaded ZPDP % ■ ZPDP Not Uploaded %



* (As on 31.07.2024)

Pangan Gram Panchayat of Kullu, Himachal Pradesh has worked impressively towards achieving the Theme 8- **Panchayat with Good Governance** under Localization of Sustainable Development Goals.



2.2. ePanchayat Mission Mode Project (MMP)

2.2.1. e-GramSwaraj Adoption Status

2.2.1.1. Account Closure by Gram Panchayats

Figure 2.1: GPs with accounts closed, FY 2021-22 to 2023-24



2.2.1.2. Progress on e-Gram Swaraj PMFS Interface (eGSPI)

Figure 2.2: Adoption of e-Gram Swaraj PMFS Interface among GPs for 14th Central Finance Commission, 2021-22 & 2022-23

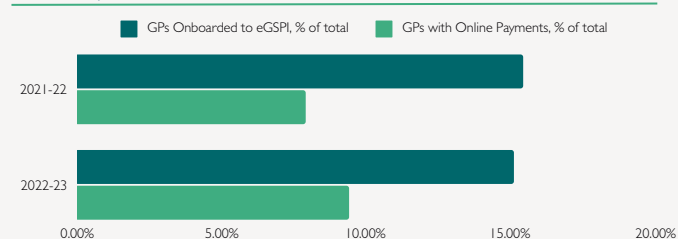
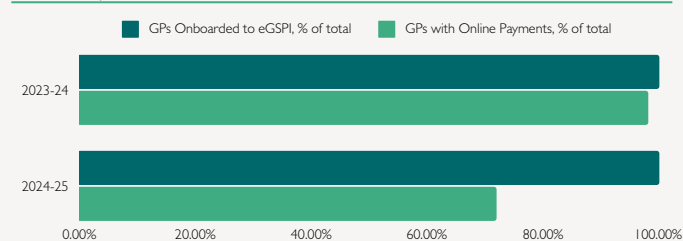
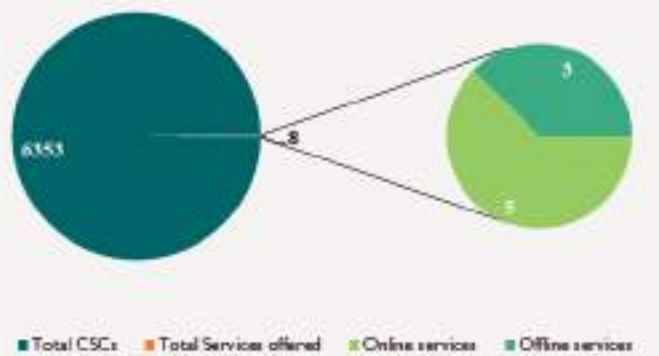


Figure 2.3: Adoption of e-Gram Swaraj PMFS Interface among GPs for 15th Central Finance Commission, 2023-24 & 2024-25



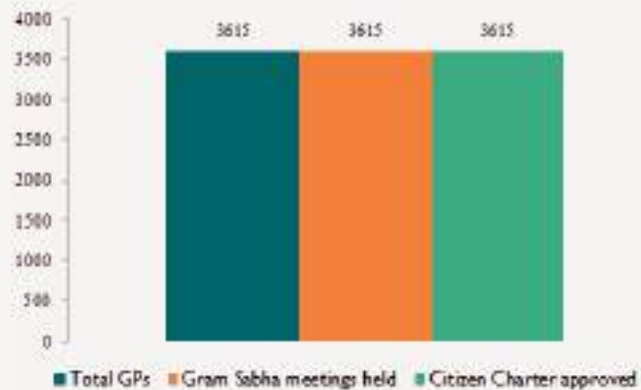
2.2.1.3. Citizen Charter

Figure 2.4: Number of GPs with Gram Sabha held & Citizen Charters approved



* (As on 31.07.2024)

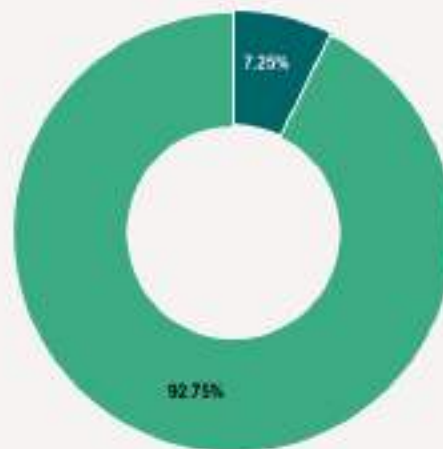
Figure 2.5: Number of GPs with offline and online services offered across the state



* (As on 31.07.2024)

2.2.4. BharatNet FTTH Connection

Figure 2.6: Progress of Connectivity under BharatNet FTTH in GPs

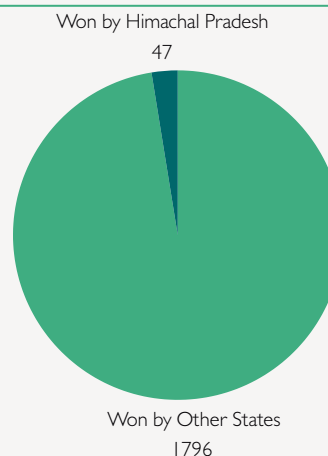


* (As on 31.07.2024)

• GPs with Active Internet Connection through BharatNet Connectivity
 • GPs without Internet Connection under BharatNet

3. Incentivization of Panchayats (IoP)

Figure 2.13: Total number of National Panchayat Awards secured by the state (2016 to 2023)

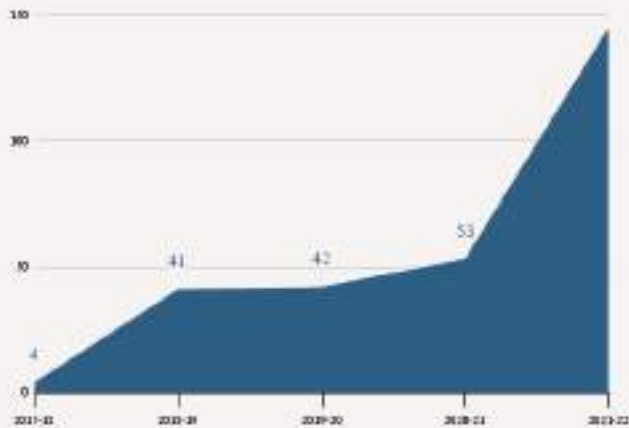


Kamru Gram Panchayat has recently built a Meeting Hall & is constantly striving to achieve total self-sufficiency in infrastructure



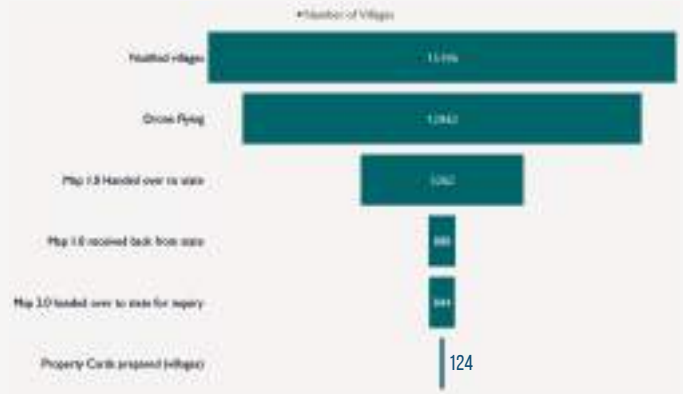
4. Own Source Revenue

Figure 4.1: Collection of Own Source Revenues during 2017-18 to 2021-22 (in lakhs of Rs.)



5. SVAMITVA Scheme

Figure 5.1: Progress on 6 stages of SVAMITVA



(As on 31.07.2024)

- A total of 26,07,928 property parcels were digitalized in the state till 31.07.2024.
- Out of the targeted 15196 villages, drone flying has been completed in about 12942 villages.
- Under the scheme, 2737 property cards have been made for 124 villages.

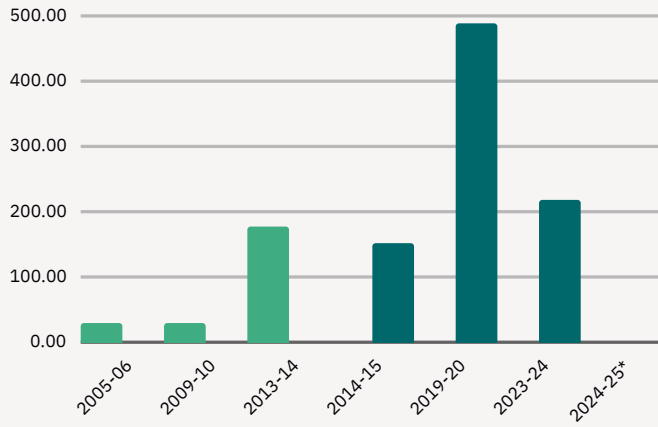
Drone Flying under **SVAMITVA_Scheme** has been completed in **Bilaspur District** of Himachal Pradesh. GIS maps generated through the scheme for rural inhabited areas will aid in formulating Gram Panchayat Development Plans .



6. Central Finance Commission Grant

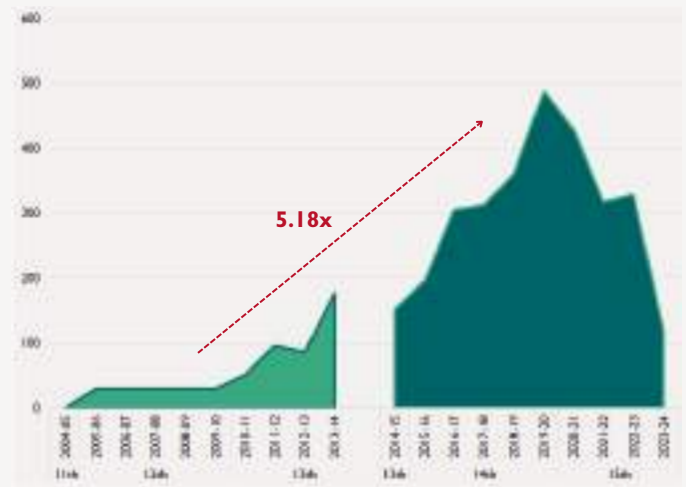
The comparative data of grants released under the Central Finance Commission to Rural Local Bodies during the period 2005-14 and 2014-23 are as follows:

Figure 3.1: Funds released to RLBs under CFC, select years, 2005-06 to 2023-24



* (As on 31.07.2024)

Figure 6.2: Funds (in crores, Rs.) released to RLBs under CFC, comparative data, 2005-14 & 2014-24



* (As on 31.07.2024)

The amount released during 2014-15 to 2022-23 is approximately **5.18 times** higher compared to the amount released during 2005-06 to 2013-14.

90,596

Jeora Gram Panchayat, Namhol District, Himachal Pradesh, has constructed an open Basketball court to promote holistic development of children in the Panchayat.



Daduhi Gram Panchayat, Hamirpur, Himachal Pradesh has worked impressively towards achieving the Theme 3- Child Friendly Panchayat under Localization of Sustainable Development Goals.



Pangan Gram Panchayat of Kullu, Himachal Pradesh has worked impressively towards achieving the Theme 7- Socially Just and Socially Secured Panchayat under Localization of Sustainable Development Goals.





PANCHAYAT PROFILES JAMMU & KASHMIR

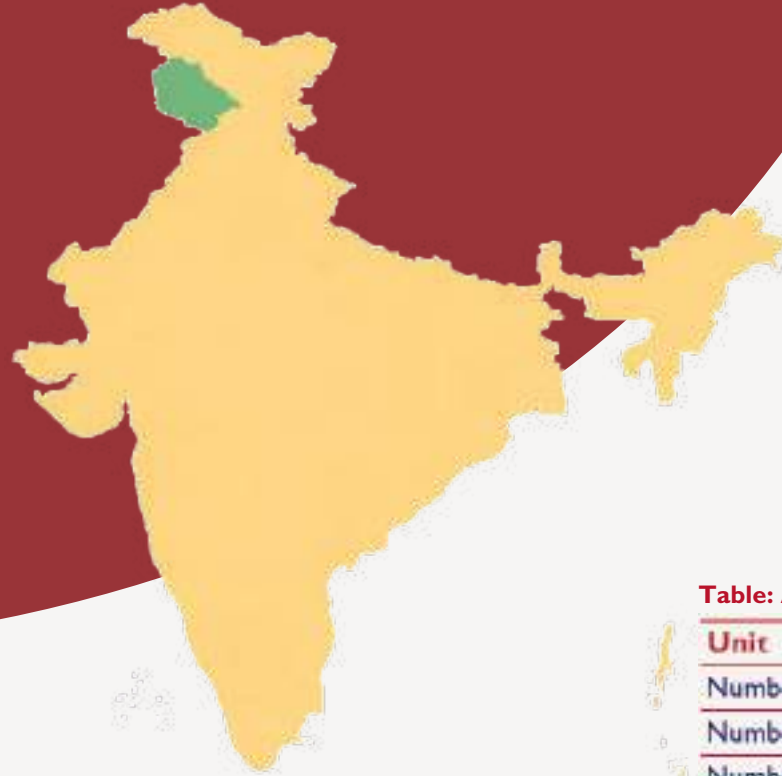


Table: Administrative Units & Panchayati Raj Institutions

Unit	Number
Number of Districts	20
Number of District Panchayat	20
Number of Sub-Districts	208
Number of Blocks	287
Number of Intermediate Panchayat	285
Number of Villages	6,857
Number of Gram Panchayat	4,291
Number of Urban Bodies	78
Number of Cantonment Boards	2

Source: <http://lgedirectory.gov.in> (As on 31.07.2024)

Geographical Area - 54,624 sq km

Geographical Coordinates

Latitude- 30° 17' N to 35° 08' N
Longitude- 73° 25' E to 76° 45' E

Population (as per Census 2011)

12.54 million (including Ladakh)
Urban 3.43 million (27.38%)
Rural 9.11 million (72.62%)
Tribal 1.49 million (11.91%)

Average Population Density

125 per sq km

Livestock population

(as per 19th Live Stock Census)
9.20 million (including Ladakh)

Sector-wise Economy (GSDP)

Agriculture 16.91%
Industry 19.52%
Service 63.97%

Source: Jammu & Kashmir Economic Survey 2022-23.

Dal Lake

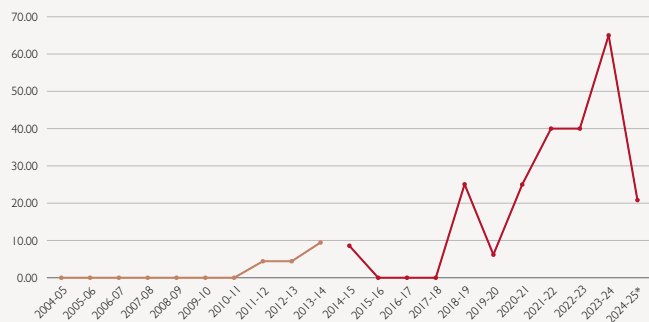


1. MoPR Schemes

1.1. Rashtriya Gram Swaraj Abhiyan (RGSA)

1.1.1. Funds under RGSA

Figure 1.1: Funds released for Capacity Building & Training of PRIs under RGSA, 2004-05 to 2024-25 (in crores, Rs.)

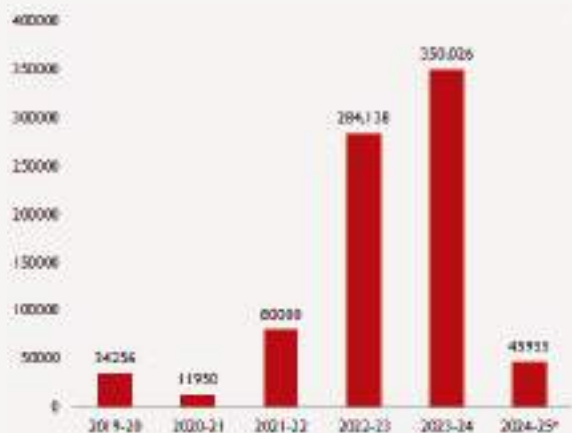


* As on 31.07.2024.

The amount released during 2014-15 to 2024-25 is approximately **10.10 times more** than the amount released during 2005-06 to 2013-14.

1.1.2. Capacity Building & Training (CB&T)

Figure 1.2: Capacity Building & Training of PRI representatives and functionaries during 2019-20 & 2024-25*



* As on 31.07.2024.

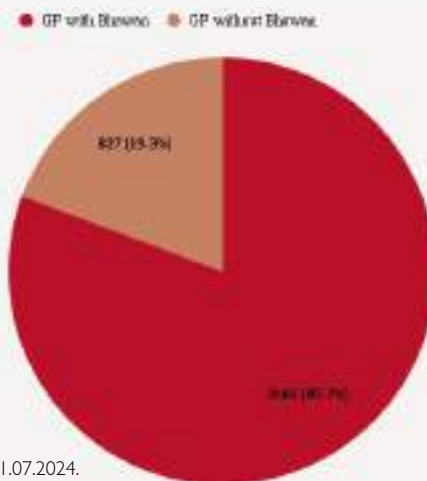
Figure 1.3: Status of PRI representatives trained and e-Certificates issued to participants for 2022-23, 2023-24 & 2024-25* (in lakhs)



* As on 31.07.2024.

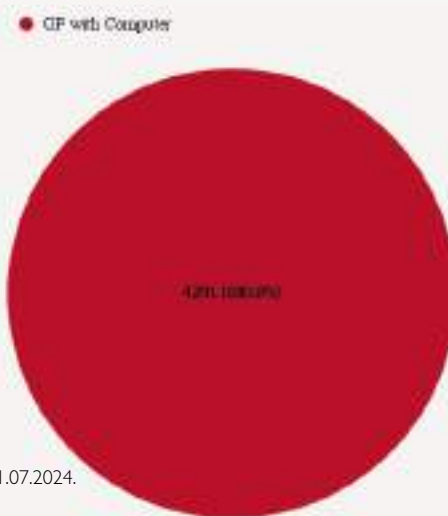
1.1.3. Panchayat Infrastructure

Figure 1.4: Number of Gram Panchayats with Bhawana



* As on 31.07.2024.

Figure 1.5: Number of Gram Panchayats with Computer



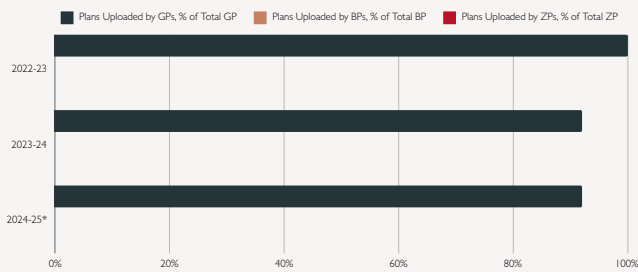
* As on 31.07.2024.

Inauguration of a Capacity Building Workshop on Gram Panchayat Development Plan by Director, Panchayati Raj, Jammu & Kashmir.



I.1.4. Gram/Block/Zila Panchayat Development Plan

Figure I.6: Comparative status of Development Plan uploads by Gram Panchayats (GP), Block Panchayats (BP) & Zila Panchayats (ZP), during 2022-23, 2023-24 & 2024-25*



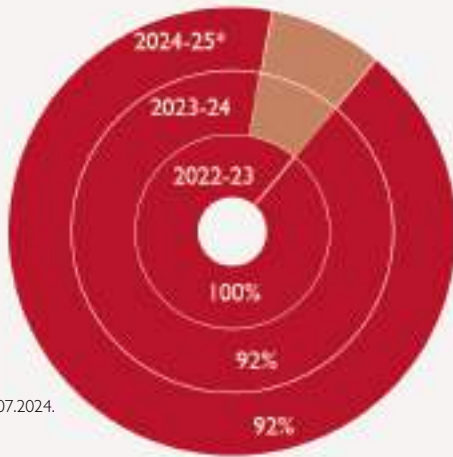
* As on 31.07.2024.

J&K has uploaded 3937 Gram Panchayat Development Plans (GPDP), 0 Block Panchayat Development Plans (BPDP) and 0 Zila Panchayat Development Plans (ZPDP) in the plan year 2024-25.

(Source: e-Gramswaraj portal as on 31.07.2024)

Figure I.7: Gram Panchayats with GPDP uploaded in e-Gramswaraj portal

■ GPDP Uploaded % ■ GPDP Not Uploaded %



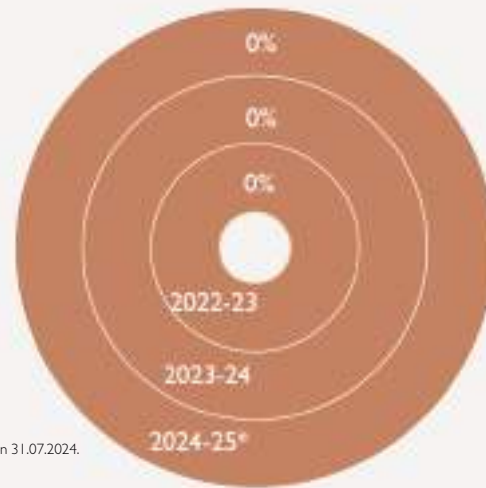
* As on 31.07.2024.

The first-ever Gram Sabha was held at **Halqa Panchayat** Chee, Anantnag, for GPDP formulation, with most Line departments participating, focusing on scientific and evidence-based discussions as per **Mission Antyodaya**



Figure I.8: Block Panchayats with BPDP uploaded in e-Gramswaraj portal

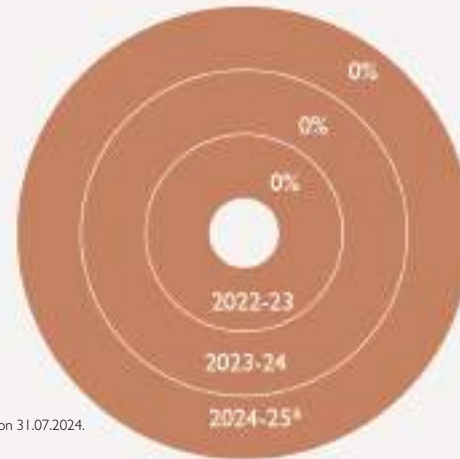
■ BPDP Uploaded % ■ BPDP Not Uploaded %



* As on 31.07.2024.

Figure I.9: Zila Panchayats with ZPDP uploaded in e-Gramswaraj portal

■ Uploaded ZPDP % ■ ZPDP Not Uploaded %



* As on 31.07.2024.

2. ePanchayat Mission Mode Project (MMP)

2.2. e-Gramswaraj Adoption Status

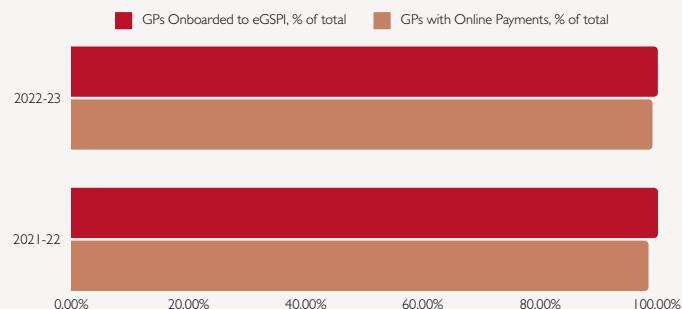
2.2.1. Account Closure by Gram Panchayats

Figure 2.1: GPs with accounts closed, FY 2021-22 - 2024-24



2.2.2. Progress on e-GramSwaraj Public Financial Management System Interface

Figure 2.2: Adoption of eGSPI among GPs for 14th Central Finance Commission, 2021-22 & 2022-23



2.2.3. Citizen Charter

Figure 2.3: Number of Common service Centres & GPs with offline and online services offered across the state

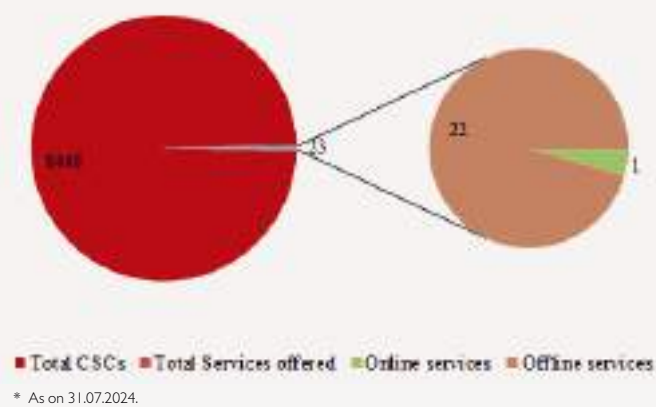
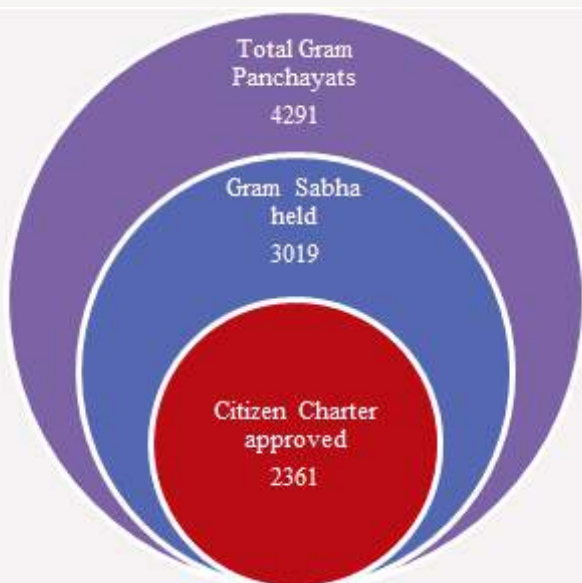
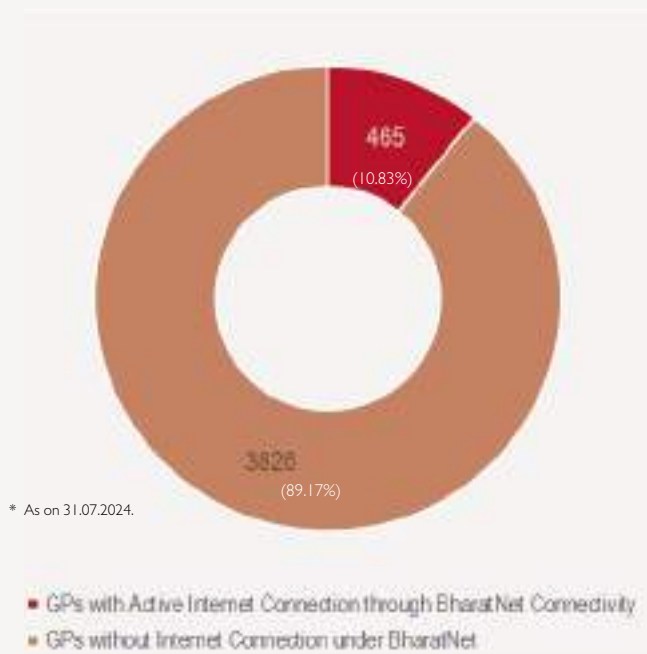


Figure 2.4: Number of GPs with Gram Sabha held & Citizen Charters approved



2.2.4. BharatNet FTTH Connection

Figure 2.5: Progress of Connectivity under BharatNet FTTH in GPs



Interaction of women PRI members and functionaries on the activities and action plan related to Women-friendly Panchayat in Fatehpura GP, Baramulla, Jammu and Kashmir



3. Incentivization of Panchayats (IoP)

Figure 3.1: Number of Total Gram Panchayats participated and awards won by UT in 2023

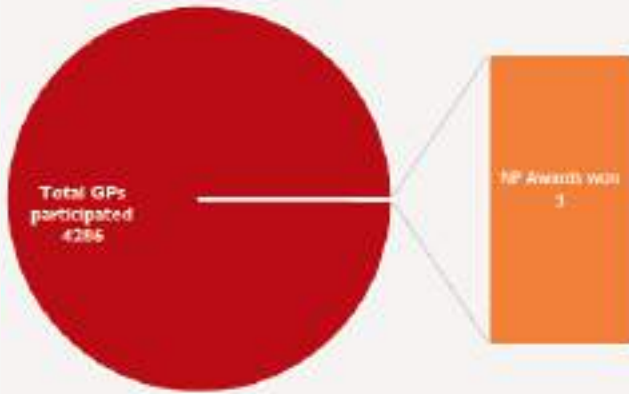
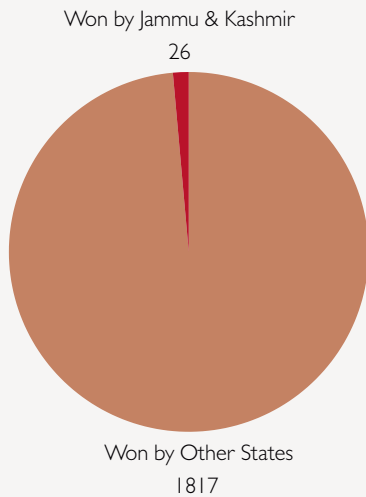


Figure 3.2: Total number of National Panchayat Awards secured by the state (2016 to 2023)

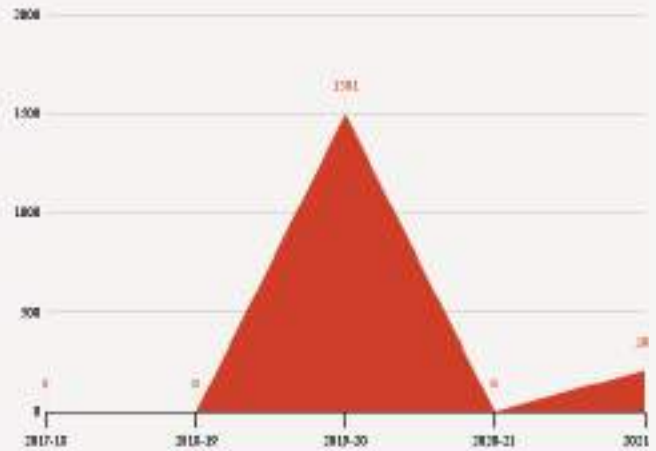


Fatehpura Panchayat of Baramulla district received Deen Dayal Upadhyay Satat Vikas Puraskar (DDUPSVP) National Panchayat Award 2023 under the "Women Friendly Panchayat" theme.



4. Own Source Revenue (OSR)

Figure 4.1: Collection of Own Source Revenues during 2017-18 to 2021-22



5. SVAMITVA Scheme

Figure 5.1: Progress on Six stages of SVAMITVA



(As on 31.07.2024)

- A total of **8,06,697 property parcels** were digitalized in the UT of Jammu and Kashmir till 31.07.2024.
- Out of the targeted 4590 villages, drone flying has been completed in about **4194 villages**.
- Under the scheme, 18,444 property cards have been made for 616 villages.

7. Central Finance Commission Grant

The comparative data of grants released under the Central Finance Commission to Rural Local Bodies during the period 2005-14 and 2014-24 are as follows:

Figure 7.1: Funds (in crores, Rs.) released to RLBs under CFC, select years, 2005-06 to 2023-24

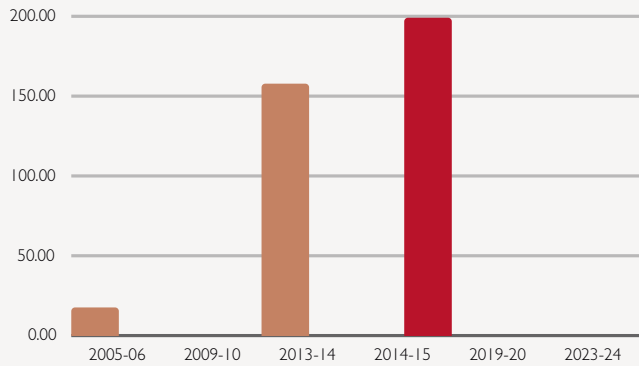
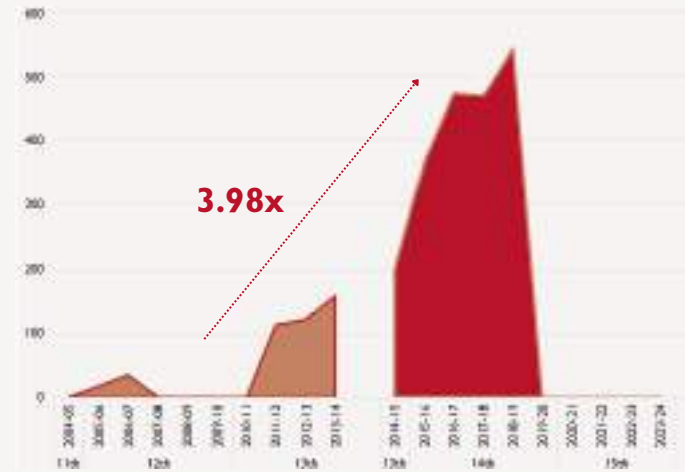


Figure 7.1: Funds (in crores, Rs.) released to RLBs under CFC, select years, 2005-06 to 2023-24



Note : Due to becoming a Union Territory in the year 2019-20, Central Finance Commission grant was not received.

A glimpse of GP meeting held on the LSDG Theme-8 on Good Governance in Kanispora Gram Panchayat, J&K.



Srigufwara Gram Panchayat best practices under LSDG Theme 6 - Self Sufficient Infrastructure in Panchayat, J&K.



Koti Arjun Singh Gram Panchayat best practices under the LSDG Theme 6 - Self Sufficient Infrastructure in Panchayat, J&K



Note: Information is provided by the State/ UTs





PANCHAYAT PROFILES JHARKHAND

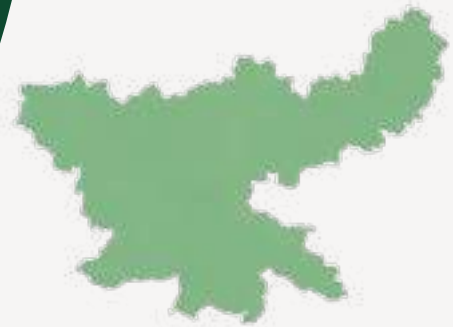
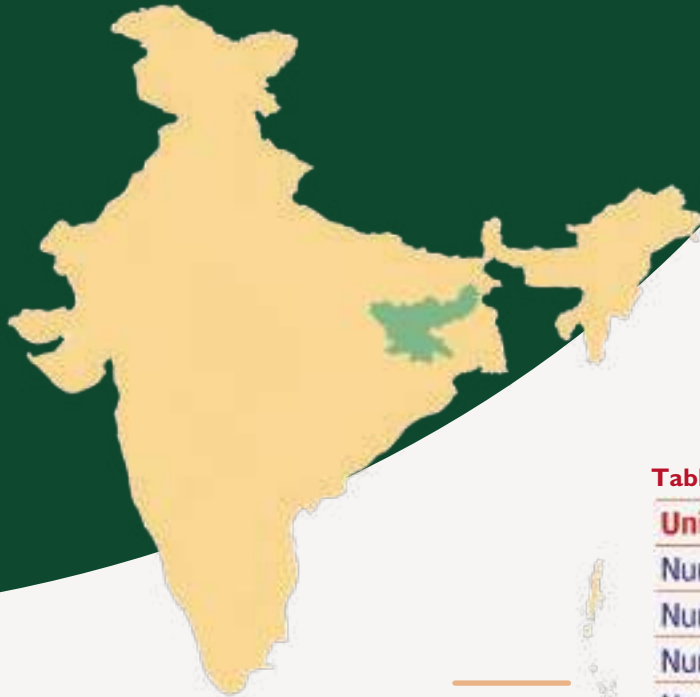


Table: Administrative Units & Panchayati Raj Institutions

Unit	Number
Number of Districts	24
Number of District Panchayat	24
Number of Sub-Districts	264
Number of Blocks	264
Number of Intermediate Panchayat	264
Number of Villages	32,737
Number of Gram Panchayat	4,345
Number of Urban Bodies	49
Number of Cantonment Boards	1

Source: <http://lgdirectory.gov.in> (As on 31.07.2024)

Geographical Area 3,42,239 sq km

Geographical Coordinates

Latitude- 22° 00' N to 24° 37' N
Longitude - 83° 15' E to 87° 01' E

Population (as per Census 2011)

32.99 million
Urban 7.93 million (24.05%)
Rural 25.06 million (75.95%)
Tribal 8.65 million (26.21%)

Average Population Density

414 per sq km

Livestock population

(as per 19th Live Stock Census)
57.73 million

Sector-wise Economy (GSDP)

Agriculture 26%
Manufacturing 29%
Service 45%

Swami Vivekananda Memorial, Ranchi

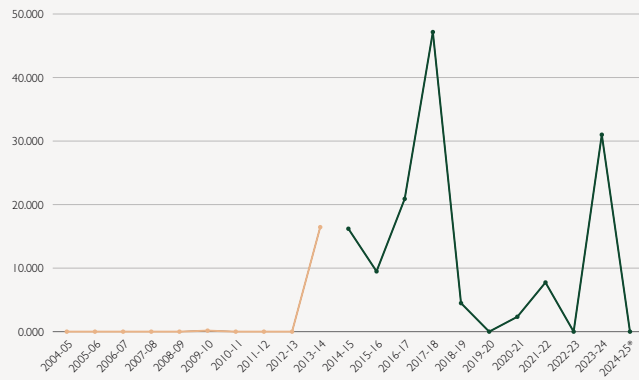


1. MoPR Schemes

1.1. Rashtriya Gram Swaraj Abhiyan (RGSA)

1.1.1. Funds under RGSA

Figure 1.1: Funds released for Capacity Building & Training of PRIs during 2004-05 to 2024-25 (in crores, Rs.)

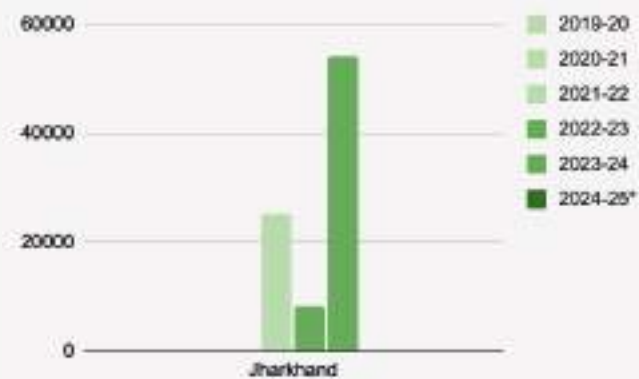


* As on 31.07.2024

The amount released during 2014-15 to 2024-25 is approximately **8.38 times** more than the amount released during 2005-06 to 2013-14.

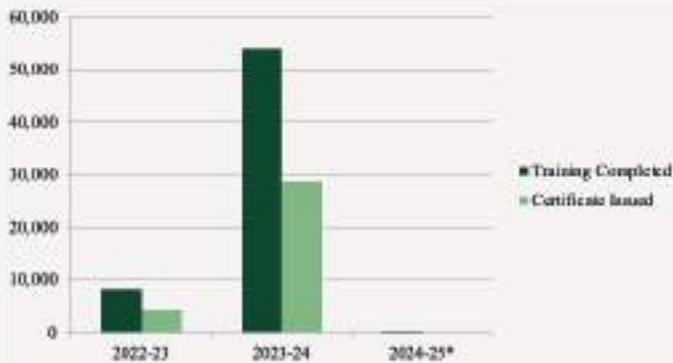
1.1.2. Capacity Building & Training (CB&T)

Figure 1.2: Status of PRI representatives trained during 2019-20 to 2024-25



* As on 31.07.2024

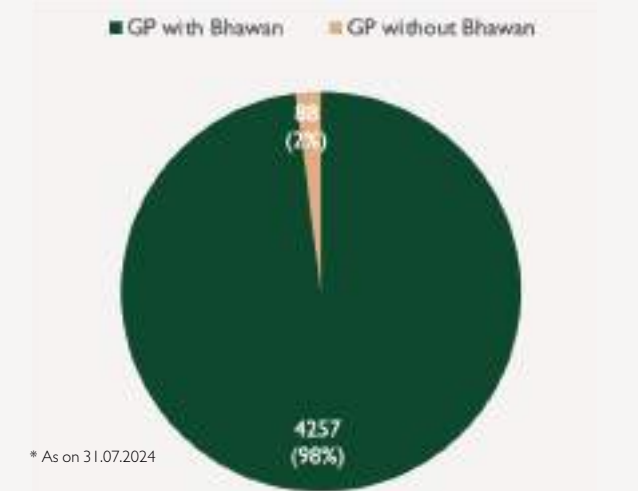
Figure 1.3: Training completed and Certificate issued to PRI representatives during 2022-23 to 2024-25



* As on 31.07.2024

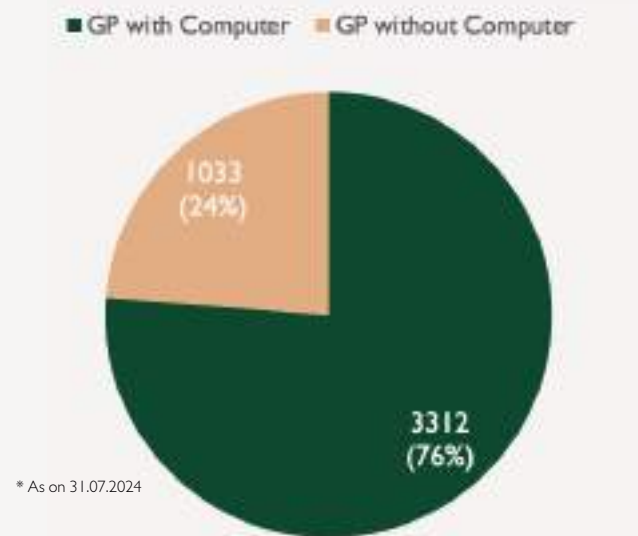
1.1.3. Panchayat Infrastructure

Figure 1.4: Number of Gram Panchayats with Panchayat Bhawan



* As on 31.07.2024

Figure 1.5: Number of Gram Panchayats with Computers



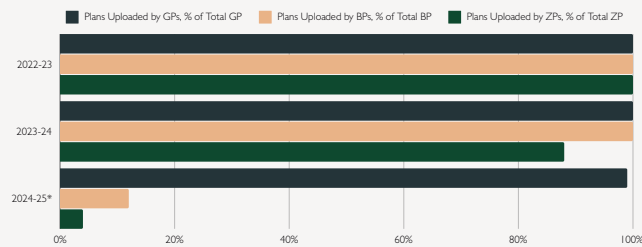
* As on 31.07.2024

The **ISO accreditation** process of **Jharkhand** Panchayats has started. Under this, panchayats will be developed as a successful service provider hub.



1.1.4. Gram/Block/Zila Panchayat Development Plan

Figure 1.6: Comparative status of Development Plan uploads by Gram Panchayats (GP), Block Panchayats (BP) & Zila Panchayats (ZP), during 2022-23, 2023-24 & 2024-25*

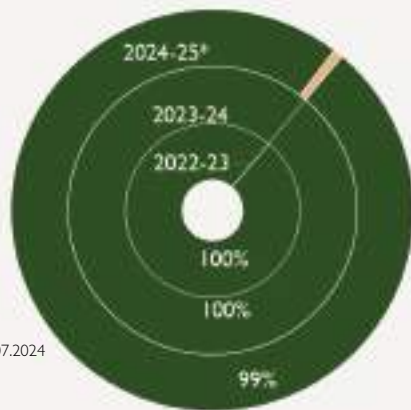


*As on 31.07.2024

The state has uploaded 4311 Gram Panchayat Development Plans (GPDP), 33 Block Panchayat Development Plans (BPDP) and 1 Zila Panchayat Development Plans (ZPDP) in the plan year 2024-25. (Source: eGramswaraj portal as on 31.07.2024)

Figure 1.7: GPs with GPDP uploaded on e-GramSwaraj portal

■ GPDP Uploaded % ■ GPDP Not Uploaded %



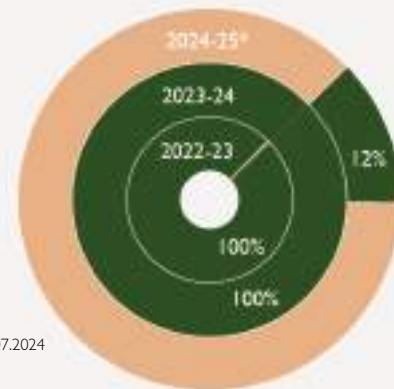
* As on 31.07.2024

Detailed discussions were held on topics like successful operation of **GPDP** of Panchayat, strengthening of Panchayat system, mutual coordination.



Figure 1.8: BPs with BPDP uploaded on e-GramSwaraj portal

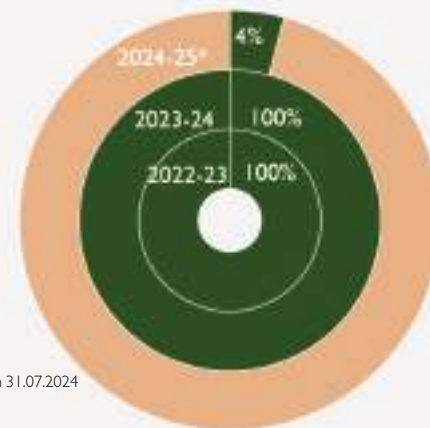
■ BPDP Uploaded % ■ BPDP Not Uploaded %



* As on 31.07.2024

Figure 1.9: ZPs with ZPDP uploaded on e-GramSwaraj portal

■ Uploaded ZPDP % ■ ZPDP Not Uploaded %



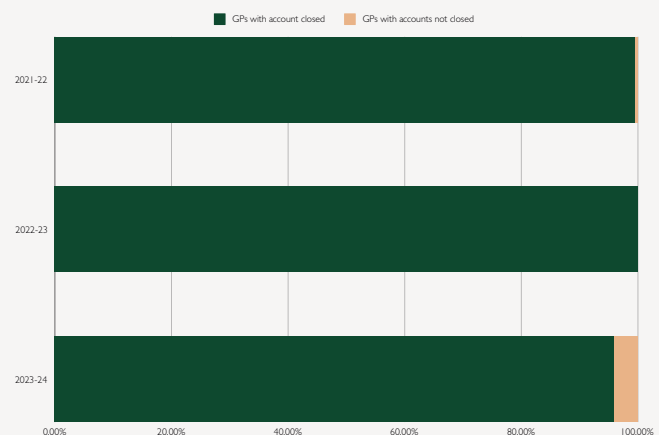
* As on 31.07.2024

2. ePanchayat Mission Mode Project (MMP)

2.1. e-GramSwaraj Adoption Status

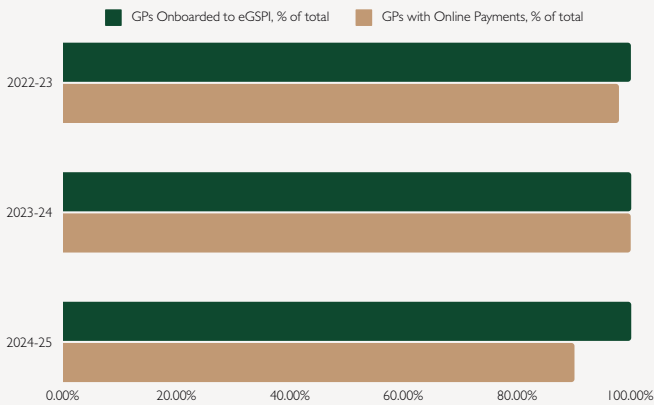
2.1.1. Account Closure by Gram Panchayats

Figure 2.1: GPs with accounts closed, FY 2021-22 to 2023-24



2.1.2. Progress on e-GramSwaraj Public Financial Management System Interface

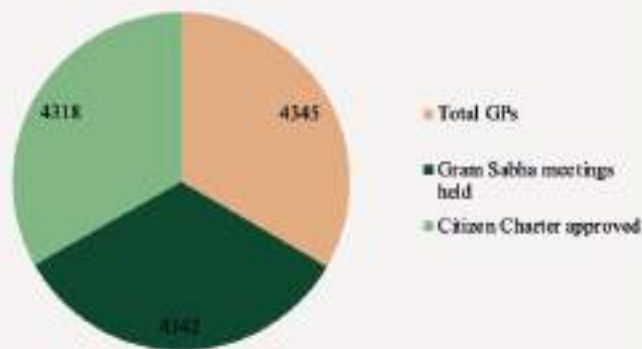
Figure 2.2: Adoption of e GramSwaraj PMFS Interface among GPs during 2022-23 to 2024-25*



* As on 31.07.2024

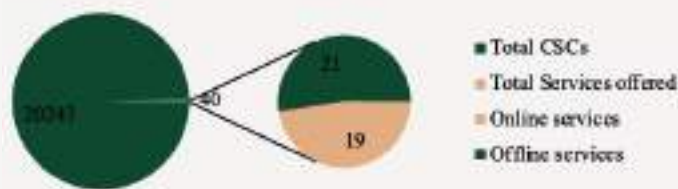
2.1.3. Citizen Charter

Figure 2.3: Number of GPs with Gram Sabha held & Citizen Charters approved



* As on 31.07.2024

Figure 2.4: Number of GPs with offline and online services offered across the state

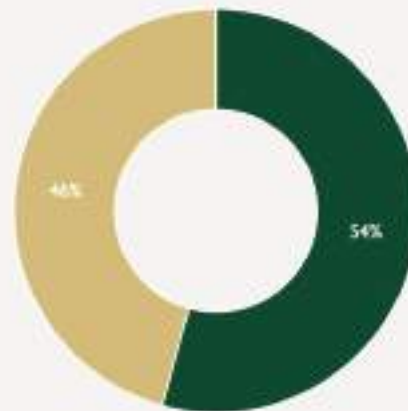


* As on 31.07.2024

2.1.4. BharatNet FTTH Connection

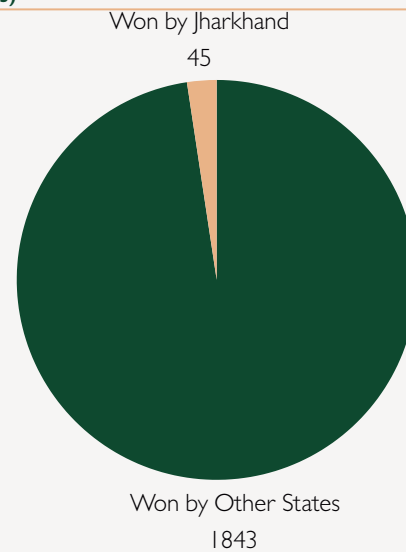
Figure 2.5: Progress of Connectivity under BharatNet FTTH in GPs

■ GPs with Active Internet Connection through BharatNet Connectivity
 ■ GPs without Internet Connection under BharatNet



3. Incentivization of Panchayats (IoP)

Figure 3.1: Total number of National Panchayat Awards secured by the state (2016 to 2023)

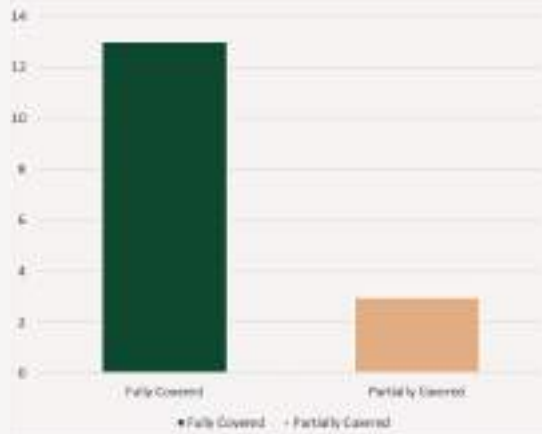


Panchayat Gyan Kendra is spreading information, knowledge and skills among children in the rural areas of Gram Panchayat **Tundahili (District- Ranchi)**



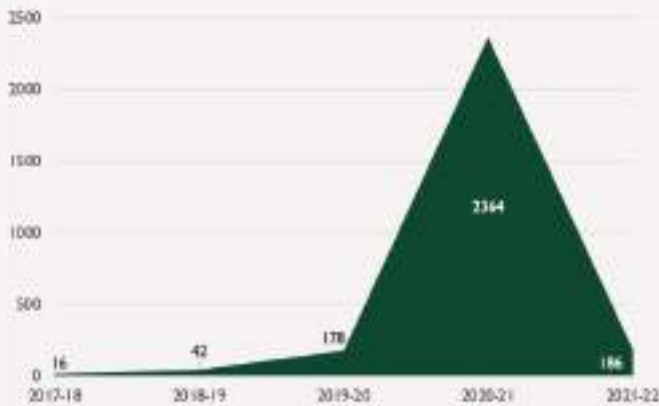
4. PESA Districts

Figure 4.1: Number of PESA (Panchayats Extension to Scheduled Areas) districts in the state of Jharkhand




5. Own Source of Revenue

Figure 5.1: Collection of Own Source Revenues during 2017-18 to 2021-22



6. SVAMITVA Scheme

Figure 6.1: Progress on six stages of SVAMITVA implementation

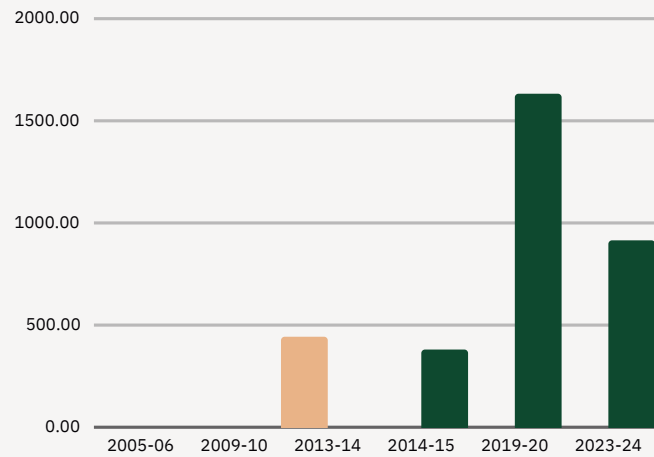


*as on 31st July, 2024

- Out of the targeted **757 villages**, drone flying has been completed in about 240 villages.
- Under the scheme, **0 property cards** have been made for 7441 villages.
- A total of 59,444 property parcels were digitalized in the state till 31.07.2024.

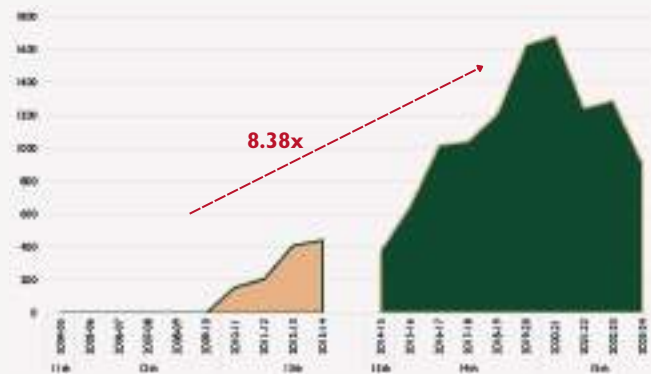
7. Central Finance Commission Grant

Figure 7.1: Funds released to RLBs under CFC, select years, 2005-06 to 2023-24 (in crores, Rs.)



* As on 31.07.2024

Figure 7.2: Funds released to RLBs under CFC, comparative data, 2005-14 & 2014-24 (in crores, Rs.)



Gram Sabhas to chalk out village development plans in Jharkhand.

Under directions of the Niti Aayog, the state government has initiated empowerment of gram sabhas to encourage them draw their own plans.



Kapilo Gram Panchayat, Jharkhand best practices under the LSDG Theme 6 - Self Sufficient Infrastructure in Panchayat.



Pindarkon GP, Jharkhand on the theme of Socially Secured Village



Note: Information is provided by the State/ UTs





PANCHAYAT PROFILES KARNATAKA

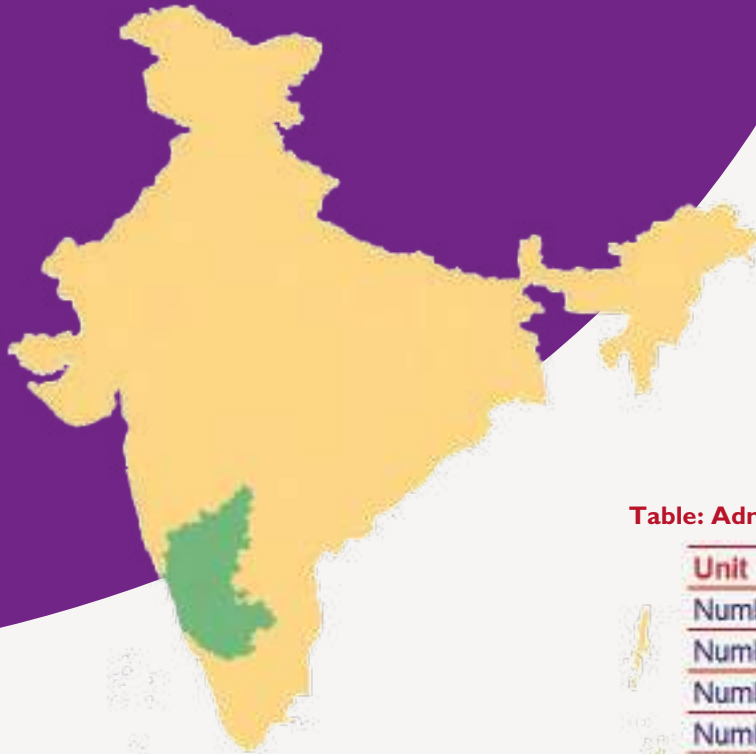


Table: Administrative Units & Panchayati Raj Institutions

Unit	Number
Number of Districts	31
Number of District Panchayat	31
Number of Sub-Districts	240
Number of Blocks	237
Number of Intermediate Panchayat	238
Number of Villages	30,715
Number of Gram Panchayat	5,952
Number of Urban Bodies	316
Number of Cantonment Boards	1

Source: <http://lgedirectory.gov.in> (As on 31.07.2024)

Geographical Area 1,91,791 sq km

Geographical Coordinates

Latitude- 11° 30' N to 18° 30' N
Longitude- 74° 00' E to 78° 30' E

Population (as per Census 2011)

61.10 million
Urban 23.63 million (38.63%)
Rural 37.47 million (61.33%)
Tribal 4.25million (6.96%)

Average Population Density

319 per sq km

Livestock population

(as per 19th Live Stock Census)
27.70 million

Sectorial-wise Economy (GSDP)

Agriculture 16%
Industry 20%
Service 24%

Source: Ministry of Statistics and Programme Implementation (MoSPI), Govt. of India

Vitthala Temple, Hampi

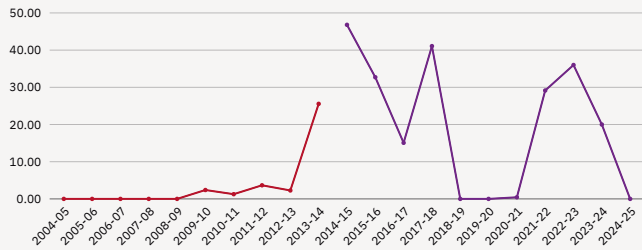


1. MoPR Schemes

1.1. Rashtriya Gram Swaraj Abhiyan (RGSA)

1.1.1. Funds under RGSA

Figure 1.1: Funds released for Capacity Building & Training of PRIs during 2004-05 to 2024-25 (in crores, Rs.)



* As on 31.07.2024

The amount released during 2014-15 to 2024-25 is approximately **4.1 times** higher than the amount released during 2005-06 to 2013-14.

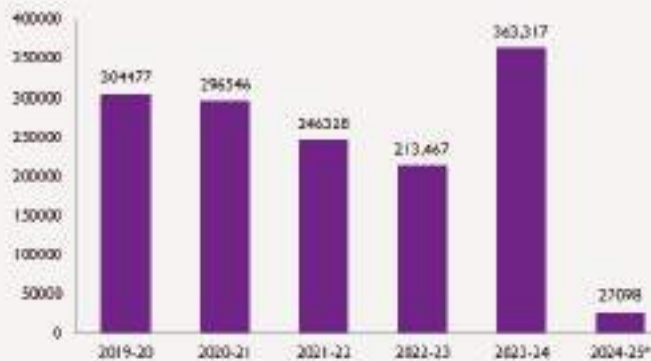
1.1.2. Capacity Building & Training (CB&T)

Figure 1.2: Status of PRI representatives trained and e-Certificates issued to participants during 2022-23 to 2024-25*



* As on 31.07.2024

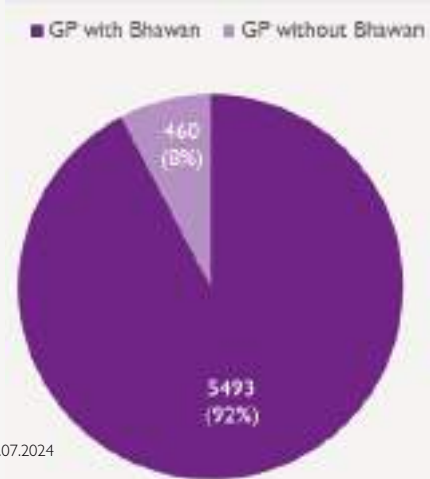
Figure 1.3: Status of PRI representatives trained during 2019-20 to 2024-25*



* As on 31.07.2024

1.1.3. Panchayat Infrastructure

Figure 1.4: Number of Gram Panchayats with Panchayat Bhawan



* As on 31.07.2024

Figure 1.5: Number of Gram Panchayats with Computers



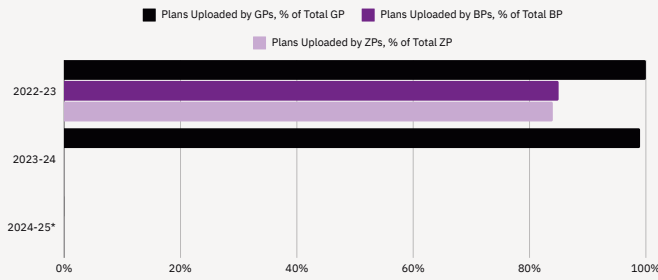
* As on 31.07.2024

A two-day hands-on training program on the **Training Management Portal (TMP)** was conducted for 360 Decentralised Training Coordinators in 13 batches at the Abdul Nazir Sab State Institute of Rural Development (ANSSIRD) in Mysuru, GoK, and the regional centre in Dharwad



2.1.2. Gram/Block/Zila Panchayat Development Plan

Figure 1.6: Comparative status of Development Plan uploads by Gram Panchayats (GP), Block Panchayats (BP) & Zila Panchayats (ZP), during 2022-23, 2023-24 & 2024-25*



* As on 31.07.2024.

The state has uploaded 1 Gram Panchayat Development Plans (GPDP), 0 Block Panchayat Development Plans (BPDP) and 0 Zila Panchayat Development Plans (ZPDP) in the plan year 2024-25. (Source: eGramswaraj portal as on 31.07.2024)

Figure 1.7: Gram Panchayats with GPDP uploaded on e-GramSwaraj portal

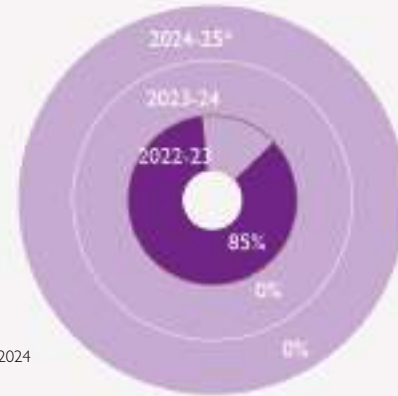
■ GPDP Uploaded % ■ GPDP Not Uploaded %



* As on 31.07.2024

Figure 1.8: Block Panchayats with BPDP uploaded on e-GramSwaraj portal

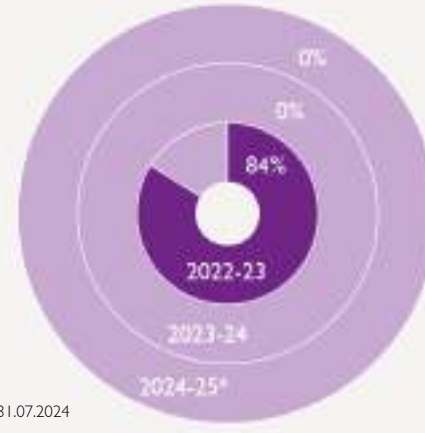
■ BPDP Uploaded % ■ BPDP Not Uploaded %



* As on 31.07.2024

Figure 1.9: Zila Panchayats with ZPDP uploaded on e-GramSwaraj portal

■ Uploaded ZPDP % ■ ZPDP Not Uploaded %



* As on 31.07.2024

Hadikere Gram Panchayat in Tarikere taluk has been selected for **Gandhi Gram Puraskar** for its best performance. The Administrative Complex built with the help of MGNREGS by Hadikere Gram Panchayat.

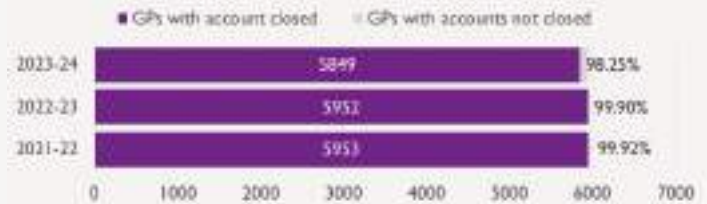


2. ePanchayat Mission Mode Project (MMP)

2.1. e-GramSwaraj Adoption Status

2.1.1. Account Closure by Gram Panchayats

Figure 2.1: GPs with accounts closed, FY 2021-22 & 2022-23



2.1.2. Progress on e-GramSwaraj Public Financial Management System Interface

Figure 2.2: Adoption of eGSPI among GPs for 14th Central Finance Commission, 2021-22 & 2022-23

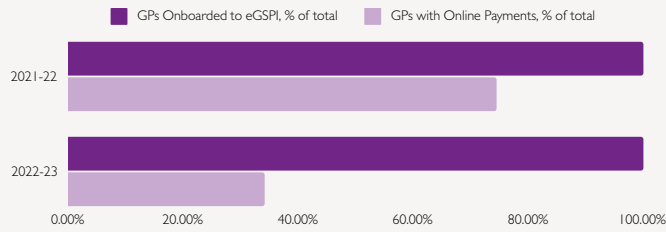
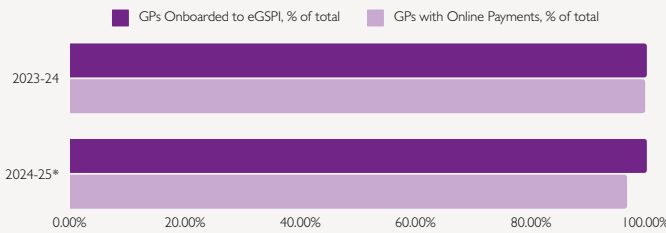


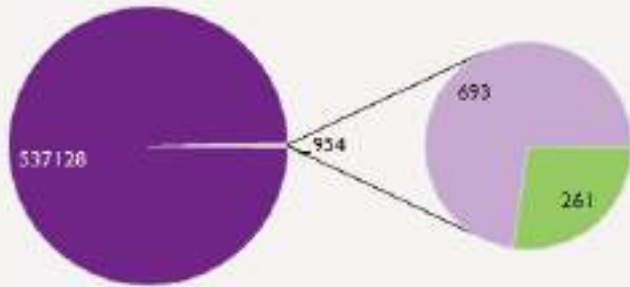
Figure 2.3: Adoption of eGSPI among GPs for 15th Central Finance Commission, 2023-24 & 2024-25*



* As on 31.07.2024

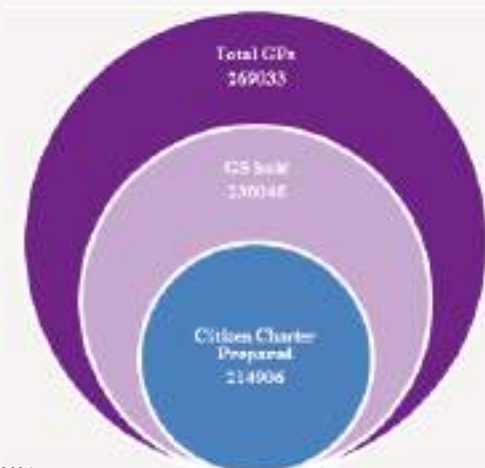
2.1.3. Citizen Charter

Figure 2.4: Number of GPs with Gram Sabha held & Citizen Charters approved



■ Total CSCs ■ Total Services offered ■ Online services ■ Offline services
* As on 31.07.2024

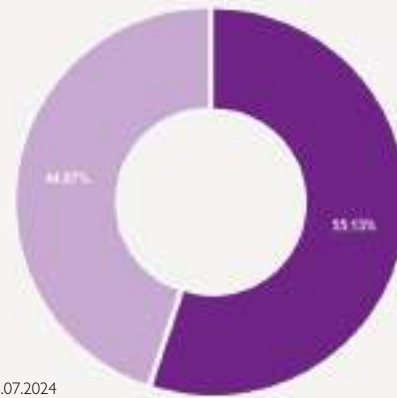
Figure 2.5: Number of GPs with offline and online services offered



* As on 31.07.2024

2.1.4. BharatNet FTTH Connection

Figure 2.6: Progress of Connectivity under BharatNet FTTH in GPs



* As on 31.07.2024

■ GPs with Active Internet Connection through BharatNet Connectivity
■ GPs without Internet Connection under BharatNet

3. Incentivization of Panchayats (IoP)

Figure 3.1: Total number of National Panchayat Awards secured by the state (2016-23)

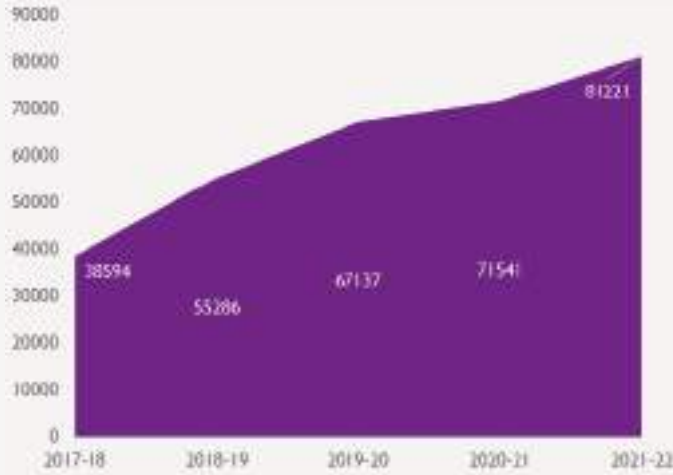


Marihal Gram Panchayat in Belagavi district, Karnataka, proudly operates its own **Gram Panchayat Library**. Regular workshops and initiatives are conducted for children to educate and inform them, as well as to support their learning .



4. Own Source of Revenue

Figure 4.1: Collection of Own Source Revenues during 2017-18 to 2021-22 (in lakhs of Rs.)



5. SVAMITVA Scheme

Figure 5.1: Progress on six stages of SVAMITVA



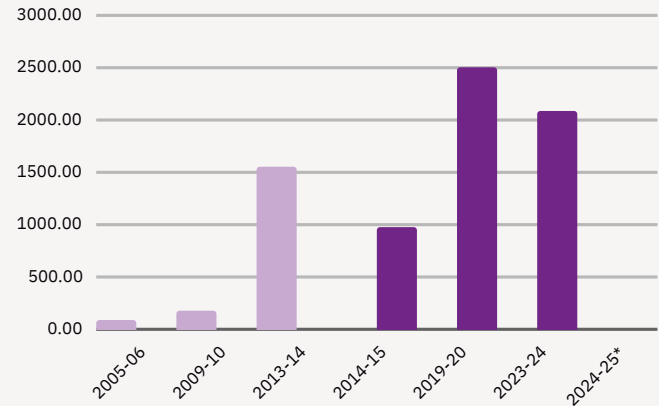
* As on 31.07.2024

- A total of **4,07,957 property parcels** were digitalized in the state till 31.07.2024.
- Out of the targeted 30715 villages, drone flying has been completed in about 14,195 villages..
- Under the scheme, property cards have been made for 3277 villages.

6. Central Finance Commission Grant

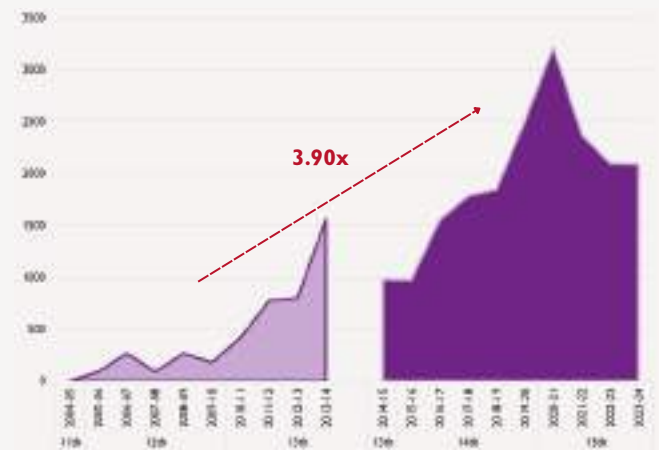
The comparative data of grants released under the Central Finance Commission to Rural Local Bodies during the period 2005-14 and 2014-24 are as follows:

Figure 6.1: Figure 7.1: Funds (in crores, Rs.) released to RLBs under CFC, select years, 2005-06 to 2024-25*



* As on 31.07.2024

Figure 6.2: Funds (in crores, Rs.) released to RLBs under CFC, comparative data, 2005-14 & 2014-24



* As on 31.07.2024

The amount released during 2014-15 to 2023-24 is approximately **3.90 times higher** compared to the amount released during 2005-06 to 2013-14.

Under **SVAMITVA_Scheme** Drone Flying has been commenced in Jambagi village of **Belagavi district** in the State of Karnataka. SVAMITVA_Scheme helps in the updation of property records in property tax registers for the inhabited abadi areas of rural India.



Glimpe of several works and projects undertaken in some of the Gram Panchayats of Karnataka showcasing best practices under the LSDG Theme 6 - Self Sufficient Infrastructure in Panchayat.



Several women empowerment related activities and initiatives undertaken in the Nagawala Gram Panchayat , Karnataka on theme of Women Friendly Panchayat

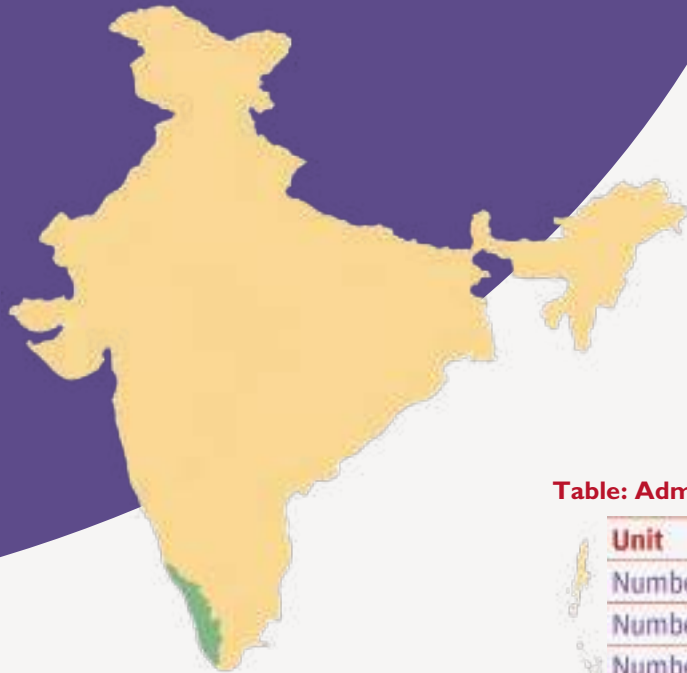


Note: Information is provided by the State/ UT.





PANCHAYAT PROFILES KERALA



Geographical Area 3,07,713 sq km

Geographical Coordinates

Latitude- 15° 35' N to 22° 02' N
Longitude- 72° 36' E to 80° 54' E

Population (as per Census 2011)

112.37 million
Urban 50.82 million (45.22%)
Rural 61.55 million (54.78%)
Tribal 10.51 million (9.35%)

Average Population Density

365 per sq km

Livestock population

(as per 19th Live Stock Census)
32.48 million

Sector-wise Economy (GSDP)

Agriculture 12%
Industry 24%
Service 64%

Sources: Kerala Economic Review 2022; PRS.

Table: Administrative Units & Panchayati Raj Institutions

Unit	Number
Number of Districts	14
Number of District Panchayat	14
Number of Sub-Districts	78
Number of Blocks	152
Number of Intermediate Panchayat	152
Number of Villages	1,666
Number of Gram Panchayat	941
Number of Urban Bodies	93
Number of Cantonment Boards	1

Source: <http://lgedirectory.gov.in> (As on 31.07.2024)

Alappuzha City

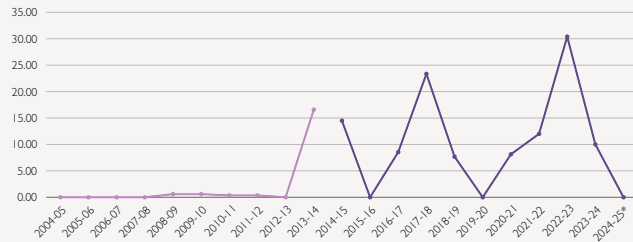


1. MoPR Schemes

1.1. Rashtriya Gram Swaraj Abhiyan (RGSA)

1.1.1. Funds under RGSA

Figure 1.1: Funds released for Capacity Building & Training of PRIs during 2004-05 to 2024-25 (in crores, Rs.)

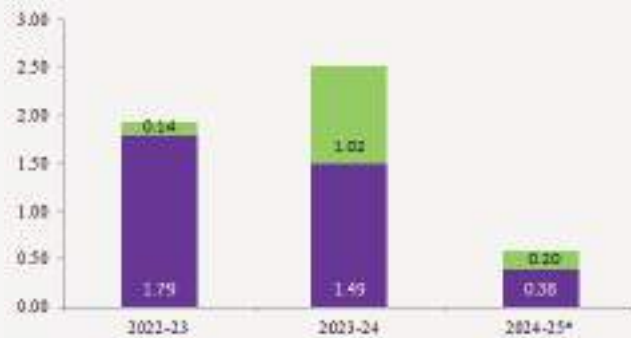


* As on 31.07.2024.

The amount released during 2014-15 to 2024-25 is approximately **4.01 times** higher than the amount released during 2005-06 to 2013-14.

1.1.2. Capacity Building & Training (CB&T)

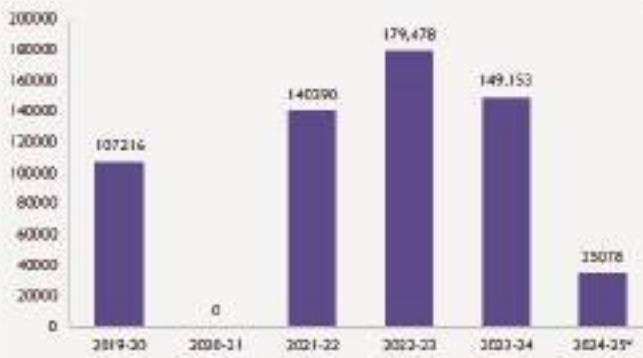
Figure 1.2: Status of PRI representatives trained and e-Certificates issued to participants for 2024-25



* As on 31.07.2024.

■ Training Completed ■ Certificate Issued

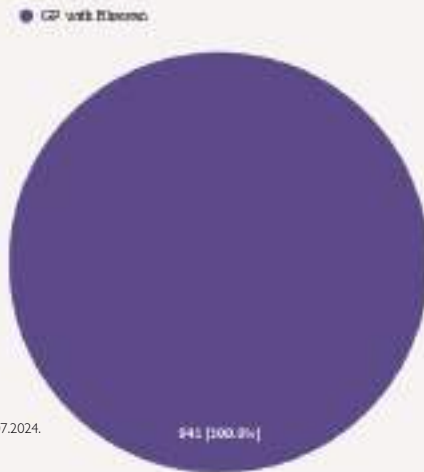
Figure 1.3: Comparative status of participants trained in Capacity Building & Training initiatives in 2019-20 to 2024-25*



* As on 31.07.2024.

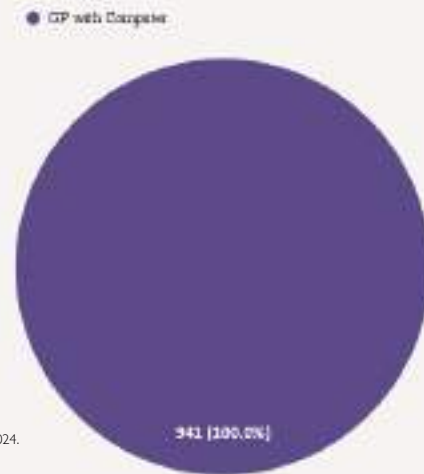
1.1.3. Panchayat Infrastructure

Figure 1.4 Number of Gram Panchayats with Panchayat Bhawan



* As on 31.07.2024.

Figure 1.5: Number of Gram Panchayats with Computers



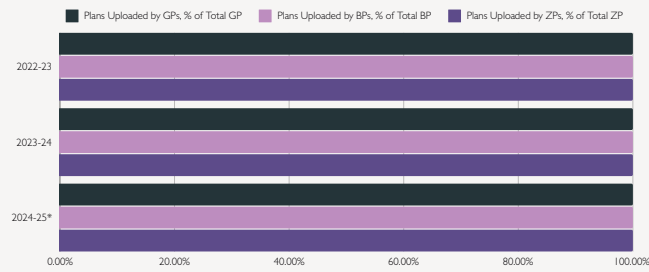
* As on 31.07.2024.

Department of **Panchayati Raj, Kerala** organized **National Workshop on ISO certification of Panchayats**, at KILA, Kerala. During second day of Workshop, all participating States/UTs with MoPR team visited Gram & Block Panchayat to see functioning of ISO certified panchayats.



1.1.4. Gram/Block/Zila Panchayat Development Plan

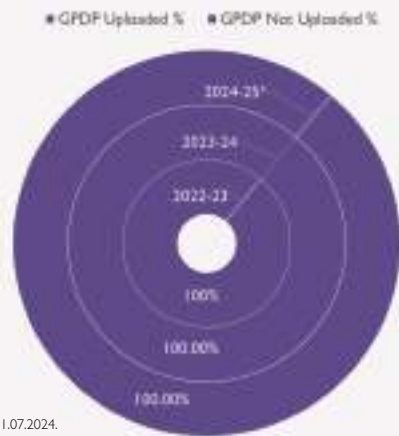
Figure 1.6: Comparative status of Development Plan uploads by Gram Panchayats (GP), Block Panchayats (BP) & Zila Panchayats (ZP), during 2022-23, 2023-24 & 2024-25*



* As on 31.07.2024.

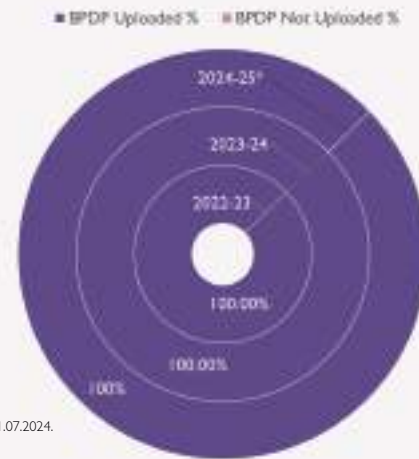
The state has uploaded 941 Gram Panchayat Development Plans (GPDP), 152 Block Panchayat Development Plans (BPDP) and 14 Zila Panchayat Development Plans (ZPDP) in the plan year 2024-25. (Source: eGramswaraj portal as on 31.07.2024)

Figure 1.7: Gram Panchayats with GPDP uploaded on e-GramSwaraj portal



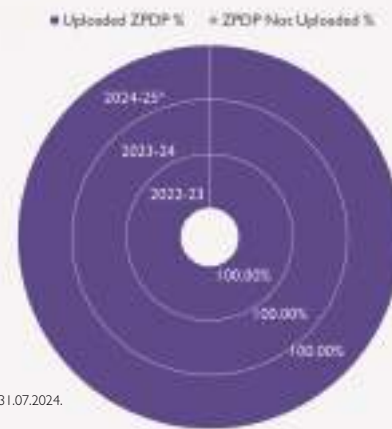
* As on 31.07.2024.

Figure 1.8: Block Panchayats with BPDP uploaded on e-GramSwaraj portal



* As on 31.07.2024.

Figure 1.9: Zila Panchayats with ZPDP uploaded on e-GramSwaraj portal



* As on 31.07.2024.


Perumpadappa, Malappuram, Kerala has been recognized as the **SECOND** winner at National Panchayat Awards Week 2023 on 17th April, 2023, for its exemplary works done to achieve Theme 4: **Water- Sufficient Panchayat** under Localization of Sustainable Development Goals



2. ePanchayat Mission Mode Project (MMP)

2.1. Account Closure by Gram Panchayats

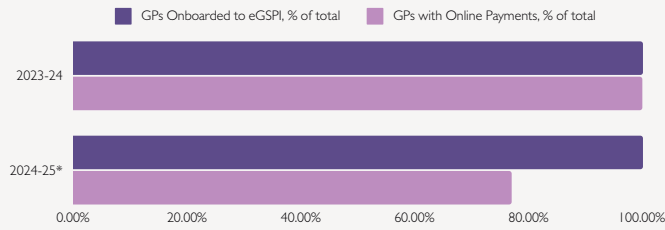
Figure 2.1: GP with accounts closed for FY 2021-22 to 2023-24



2.2. Progress on e-GramSwaraj Public Financial Management System Interface

Note : Adoption of e-GSPI among GPs for 14th Central Finance Commission ,2021-22 & 2022-23 is 0%.

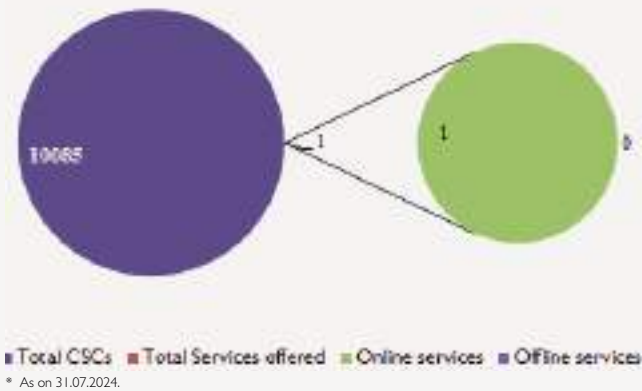
Figure 2.2: Adoption of e-GramSwaraj Public Financial Management System Interface among GPs for 15th Central Finance Commission, 2023-24 & 2024-25



* As on 31.07.2024.

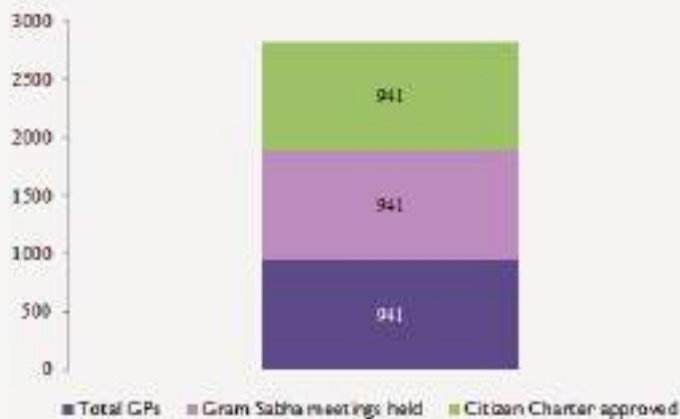
2.3. Citizen Charter

Figure 2.3: Number of GPs with Gram Sabha held & Citizen Charters approved as of 31.07.2024



* As on 31.07.2024.

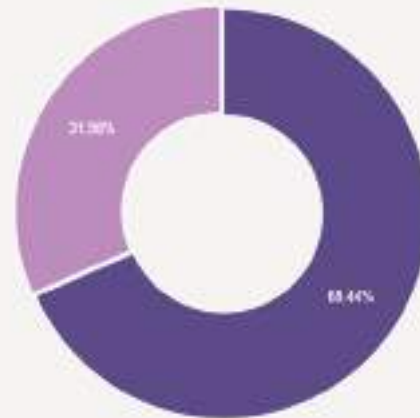
Figure 2.4: Number of GPs with offline and online services offered across the state



* As on 31.07.2024.

2.4. BharatNet FTTH Connection

Figure 2.5: Progress of Connectivity under BharatNet FTTH in GPs



* As on 31.07.2024.

Meenagadi in Wayanad, Kerala - Carbon Neutral Panchayat

Meenagadi Gram Panchayat won 1st position of Carbon Neutral Vishesh Panchayat Puraskar at National Panchayat Awards Week 2023! Their remarkable efforts in achieving carbon neutrality set a shining example for sustainable development. Meenagadi conducts initiatives including tree banking, tree mortgaging, and water rejuvenation to reach Carbon-Neutral status.

Over the past decade, Meenagadi has achieved wonders:

- Published Biodiversity Register in 2013
- 3 Gram Sabhas in 2021-22 focusing on net zero emissions
- Planted 4.5 Lakh trees in 2017-21
- Installed solar panels on 4,100 buildings
- Connected 1991 households with rainwater harvesting structures

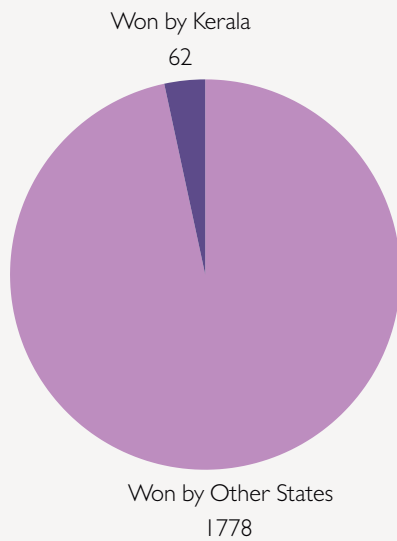


3. Incentivization of Panchayats (IoP)

Figure 3.1: Number of National Panchayat Awards (NPAs) conferred to the state in 2023

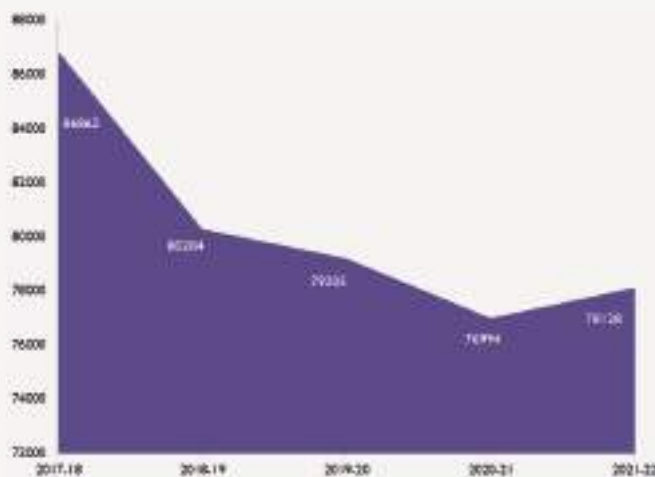


Figure 3.2: Total number of National Panchayat Awards secured by the state (2016 to 2023)



4. Own Source of Revenue

Figure 4.1: Total number of National Panchayat Awards secured by the state (2015-16 to 2022-23) (In lakhs of Rs.)



5. SVAMITVA Scheme

Figure 5.1: Progress on six stages of SVAMITVA



- A total of 1,42,095 property parcels were digitalized in the state till 31.07.2024.
- Out of the targeted 1415 villages, drone flying has been completed in about 594 villages.
- Under the scheme, 0 property cards have been made for 0 villages.

6. Central Finance Commission Grant

The comparative data of grants released under the Central Finance Commission to Rural Local Bodies to the State during the period 2005-14 and 2014-23 are as follows:

Figure 6.1: Funds (in crores, Rs.) released to RLBs under CFC, select years, 2005-06 to 2023-24

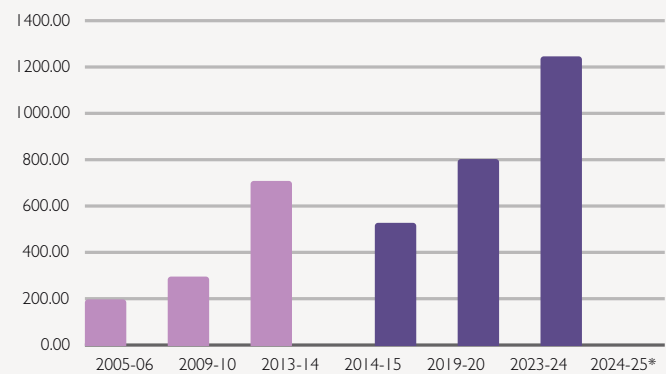
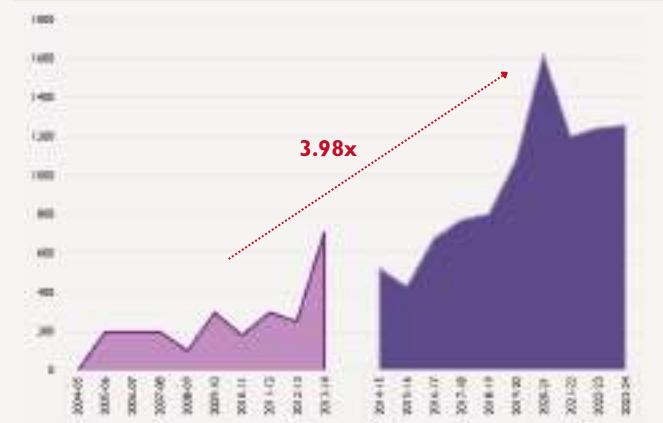


Figure 6.2: Funds (in crores, Rs.) released to RLBs under CFC, comparative data, 2005-14 & 2014-24 as of 31.07.2024



The amount released during 2014-15 to 2024-25 is approximately 3.98 times more than the amount released during 2005-06 to 2013-14.

Alagappanagar Grama Panchayat best practices under the LSDG Theme - 8 - Panchayat with Good Governance

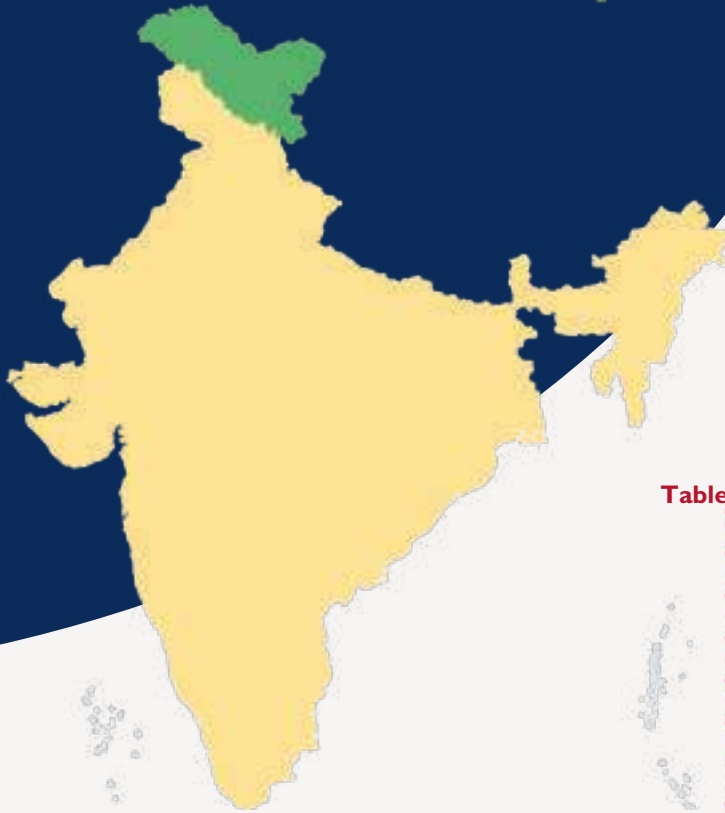


Trikaripur Gram Panchayat best practices under the LSDG Theme 6 - Self Sufficient Infrastructure in Panchayat.





PANCHAYAT PROFILES LADAKH



Geographical Area

1,68,055sq km

Geographical Coordinates

Latitude- 32° 20'N to 37° 05'N
Longitude- 72° 30' E to 80° 20' E

Population (as per Census 2011)

12.54 million (including J&K)
Urban 3.43million (27.38%)
Rural 9.11 million (72.62%)
Tribal 1.49 million (11.91%)

Average Population Density

124 per sq km (including J&K)

Livestock population

(as per 19th Live Stock Census)
9.20 million (including J&K)

Table: Administrative Units & Panchayati Raj Institutions

Unit	Number
Number of Districts	2
Number of District Panchayat	2
Number of Sub-Districts	15
Number of Blocks	31
Number of Intermediate Panchayat	31
Number of Villages	248
Number of Gram Panchayat	193
Number of Urban Bodies	2

Source: <http://gdirectory.gov.in> (As on 31.07.2024)

Nubra valley

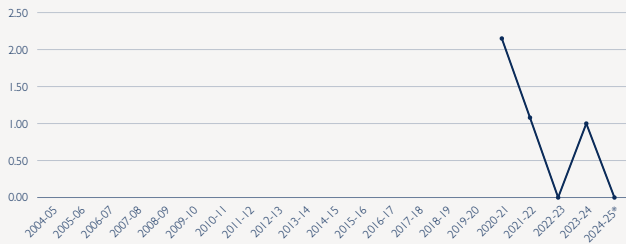


1. MoPR Schemes

1.1. Rashtriya Gram Swaraj Abhiyan (RGSA)

1.1.1. Funds under RGSA

Figure 1.1: Funds released for Capacity Building & Training of PRIs during 2004-05 to 2024-25 (in crores, Rs.)



* As on 31.07.2024

Note : Ladakh became a union territory in the year 2019-20. Before becoming a Union Territory in 2019-20, Ladakh was a part of Jammu and Kashmir

1.1.2. Capacity Building & Training (CB&T)

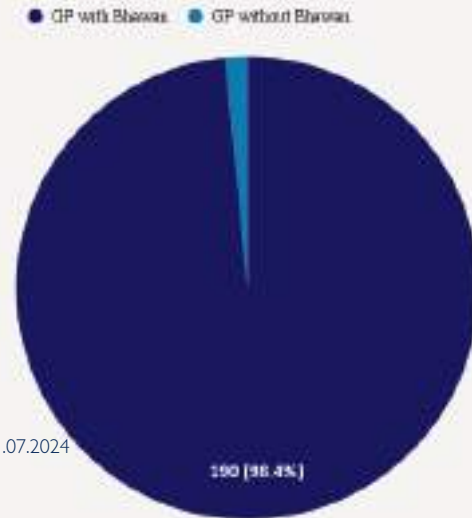
Note : Status of PRI representatives trained and e-Certificates issued to participants for 2024-25 of Ladakh is zero .

Ministry of Panchayat Raj in Collaboration with Rural Development Department and **Panchayati Raj Department, Ladakh** on Monday organized one-day virtual workshop on **Panchayat Development Index (PDI)** for the sectoral heads of line departments, BDOs, Panchayat Inspectors and Panchayat Secretaries at Conference Hall, Baroo, Kargil.



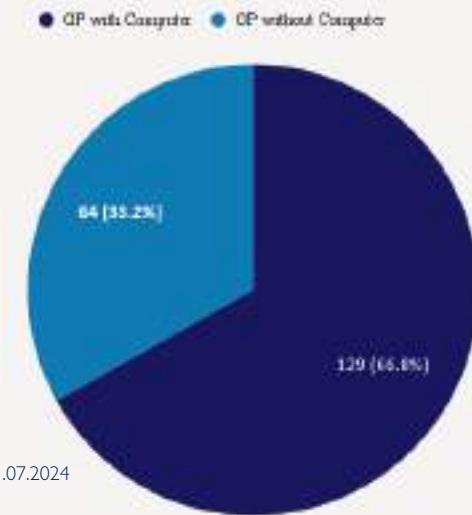
1.1.3. Panchayat Infrastructure

Figure 1.2: Number of Gram Panchayats with Panchayat Bhawan



* As on 31.07.2024

Figure 1.3: Number of Gram Panchayats with Computers



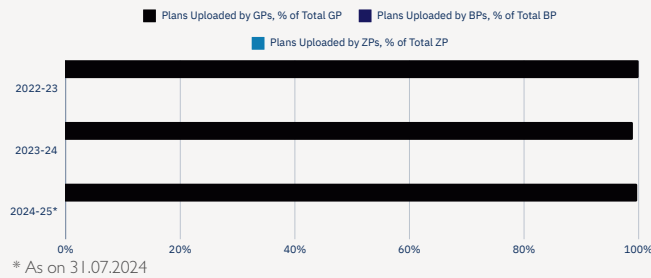
* As on 31.07.2024

Second batch of 40 Sarpanches including 21 women Sarpanches from **Union Territory of Ladakh** for Uttarakhand on a five-day training cum exposure tour.



2.1.2. Gram/Block/Zila Panchayat Development Plan

Figure 1.4 : Comparative status of Development Plan uploads by Gram Panchayats (GP), Block Panchayats (BP) & Zila Panchayats (ZP), during 2022-23, 2023-24 & 2024-25*



The state has uploaded 193 Gram Panchayat Development Plans (GPDP), 0 Block Panchayat Development Plans (BPDP) and 0 Zila Panchayat Development Plans (ZPDP) in the plan year 2024-25. (Source: e-Gramswaraj portal as on 31.07.2024).

Figure 1.5: Gram Panchayats with GPDP uploaded on e-Gramswaraj portal

■ GPDP Uploaded % ■ GPDP Not Uploaded %

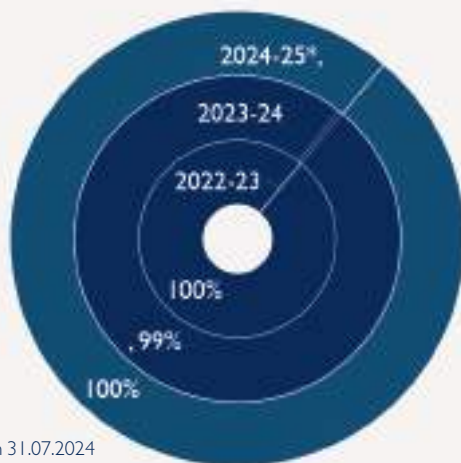


Figure 1.6: Block Panchayats with BPDP uploaded on e-Gramswaraj portal

■ BPDP Uploaded % ■ BPDP Not Uploaded %

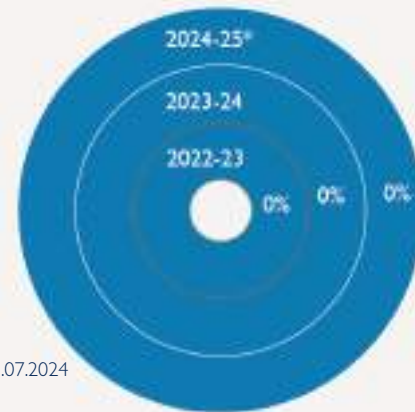
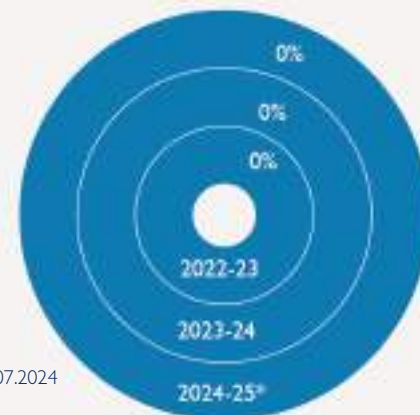


Figure 1.7: Zila Panchayats with ZPDP uploaded on e-Gramswaraj portal

■ Uploaded ZPDP % ■ ZPDP Not Uploaded %



The **Tigar Gram Panchayat** of Leh District in Ladakh did not have sufficient capacity to fetch water for irrigation. The Gram Panchayat took up the construction of the **irrigation channel under MGNREGA**. The village now has sufficient water for irrigation and other uses.

2. ePanchayat Mission Mode Project (MMP)

2.1. e-Gramswaraj Adoption Status

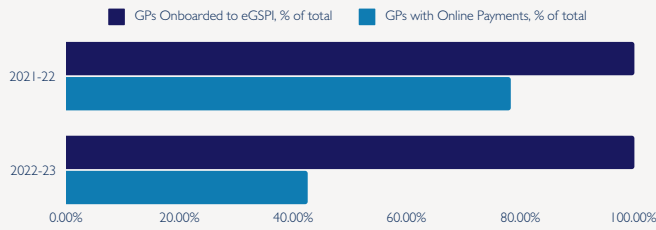
2.1.1. Account Closure by Gram Panchayats

Figure 2.1: GP with accounts closed for FY 2021-22 to 2023-24



2.1.2. Progress on e-GramSwaraj Public Financial Management System Interface

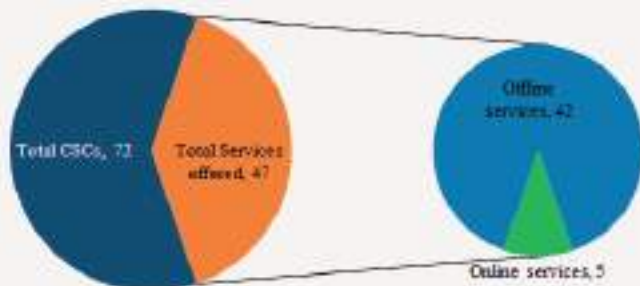
Figure 2.2: Adoption of e-GramSwaraj Public Financial Management System Interface among GPs for 14th Central Finance Commission, 2021-22 & 2022-23



Note : Adoption of e-GSPI among GPs for 15th Central Finance Commission, 2024-25 is 0%.

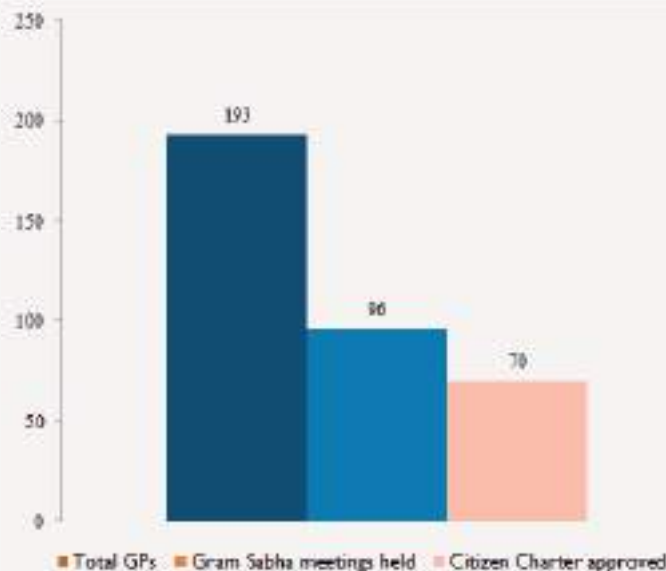
2.1.3. Citizen Charter

Figure 2.3: Number of GPs with Common Service Centres & offline and online services offered across the state



* As on 31.07.2024

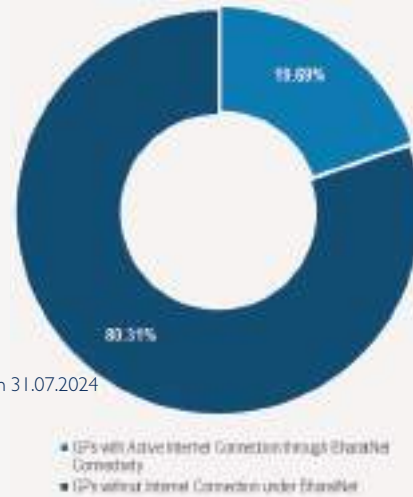
Figure 2.4: Number of GPs with Gram Sabha held & Citizen Charters approved



* As on 31.07.2024

2.1.4. BharatNet FTTH Connection

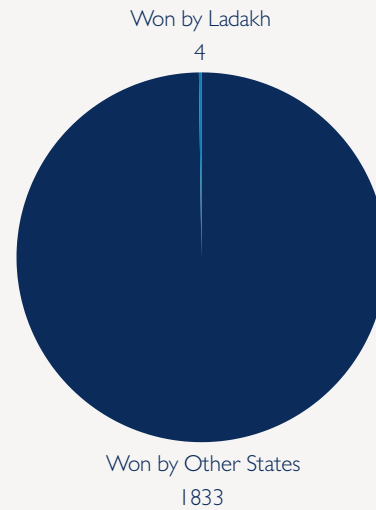
Figure 2.5: Progress of Connectivity under BharatNet FTTH in GPs



* As on 31.07.2024

3. Incentivization of Panchayats (IoP)

Figure 3.1: Total number of National Panchayat Awards secured by the state (2016 to 2023)

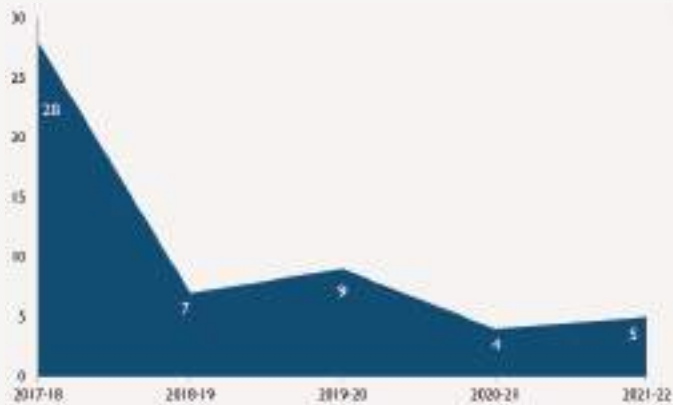


A virtual district-level orientation program on preparation of thematic **GDPP plan**, organized by Rural Development and Panchayati Raj Department, UT Ladakh in collaboration with the Ministry of Panchayati Raj (**MoPR**), GoI, was held today at National Informatics Centre (NIC), Kargil.



4. Own Source of Revenue

Figure 4.1: Collection of Own Source Revenues during 2017-18 to 2021-22 (In lakhs of Rs.)



5. Central Finance Commission Grant


Note : Ladakh is a union territory. It is to be mentioned here that XV FC funds are not provided to Union Territories.

Ladakh-Saspol Grama Panchayat best practices under the LSDG Theme - 8 - Panchayat with Good Governance.



6. SVAMITVA Scheme

Figure 6.1: Progress on 6 sixstages of SVAMITVA



- A total of 39,325 property parcels were digitalized in the state till 31.07.2024.
- Out of the targeted 232 villages, drone flying has been completed in about 232 villages.
- Under the scheme, 7575 property cards have been made for 111 villages.

As a result of collaborative efforts of State Revenue Deptt and Survey of India, **195 property cards** have been prepared for remote villages.



Activities and initiatives undertaken Spituk GP, Ladakh on the theme of Clean and Green Village



Projects of Rs 8200 L under execution in Ladakh

- Rs 945 Lakh for 27 Panchayat Ghars
- Rs 1140 Lakh for 30 BDO, BDC Offices
- Rs 5790 Lakh for Common Facility Centres
- Rs 325 Lakh for Public Libraries in 13 Blocks

Note: Information is provided by the State/ UTs





Ministry of Panchayati Raj
Government of India