



PANCHAYAT PROFILES

PART-IV

**Ministry of Panchayati Raj
Government of India**

**AUGUST
2024**



विवेक भारद्वाज, भा.प्र.से.
सचिव
Vivek Bharadwaj, IAS
Secretary



भारत सरकार
पंचायती राज मंत्रालय
डी. राजेन्द्र प्रसाद रोड,
कृषि भवन, नई दिल्ली-110001
Government of India
Ministry of Panchayati Raj
Dr. Rajendra Prasad Road,
Krishi Bhawan, New Delhi-110001



Foreword

Panchayati Raj Institutions (PRIs) are the cornerstone of peoples' participation for inclusive and participatory rural development. The Ministry of Panchayati Raj has been providing programmatic support to the PRIs. It has been working actively to strengthen PRIs through advocacy and financial support in order to achieve the goals of development with social justice and effective service delivery.

To have a bird's eye-view of the status of Panchayati Raj system in various States/UTs, the Ministry of Panchayati Raj has compiled an informative eBook - 'Panchayat Profiles' of the States/UTs.

I am hopeful that this compendium will be helpful to all the PRIs, States/UTs and other stakeholders, who can assess their status and strive for further improvement.

I commend the leadership of the Special Secretary, Dr.Chandra Shekhar Kumar and the Economic Adviser Dr. Bijaya Kumar Behera under whose direction and supervision the team of young Summer Interns has prepared such an informative and well-designed eBook. I would like to mention the active involvement of Deputy Director, Shri Santosh Kumar Sinha and Consultant, Dr. Bharat Chandra Rout too. I take this opportunity to acknowledge the contributions of the Summer Interns viz; Shir Ashish Ranjan, Shri Saksham Jain, Shri Piyush Chaudhary, Ms. Sameeksha Srivastava, Ms. Suranjana Mitra and Shri Mayur Sonawane for generating graphs and charts with attractive designs adding aesthetic value to this rich treasures of information.

Vivek Bharadwaj
(Vivek Bharadwaj)



PANCHAYAT PROFILES PUNJAB

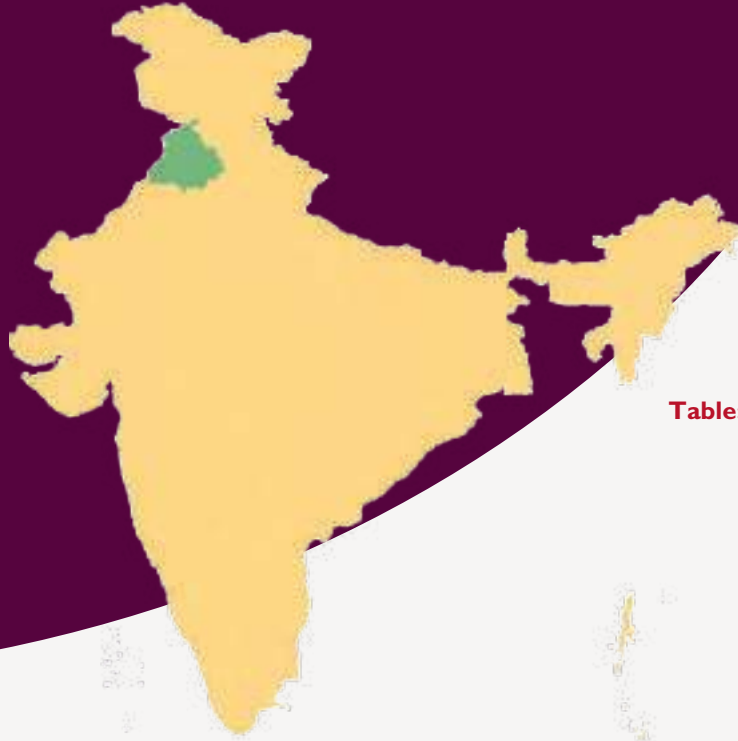


Table: Administrative Units & Panchayati Raj Institutions

Unit	Number
Number of Districts	23
Number of District Panchayat	22
Number of Sub-Districts	96
Number of Blocks	153
Number of Intermediate Panchayat	152
Number of Villages	12,784
Number of Gram Panchayat	13,240
Number of Urban Bodies	166
Number of Cantonment Boards	3

Source: <http://lgdirectory.gov.in> (As on 31.07.2024)

Geographical Area 50,372sq km

Geographical Coordinates

Latitude- 29° 33' N to 32° 32' N

Longitude- 73° 53' E to 76° 56' E

Population (as per Census 2011)

27.74 million

Urban 10.40 million (37.48%)

Rural 17.34 million (62.52%)

Tribal NIL

Average Population Density

551 per sq km

Livestock population

(as per 19th Live Stock Census)

8.12 million

Sectorial-wise Economy (GSDP)

Agriculture 27%

Industry 27%,

Service 46%

Source: Punjab Economic Survey, 2023-24.

Golden Temple, Amritsar

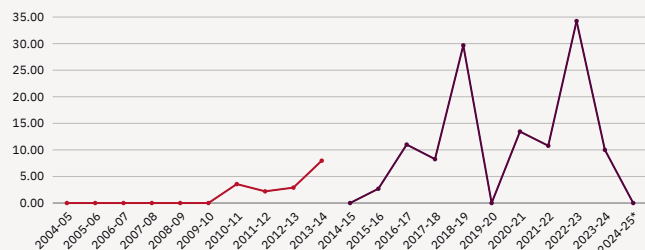


1. MoPR Schemes

1.1. Rashtriya Gram Swaraj Abhiyan (RGSA)

1.1.1. Funds under RGSA

Figure 1.1: Funds released for Capacity Building & Training of PRIs during 2004-05 to 2024-25 (in crores, Rs.)

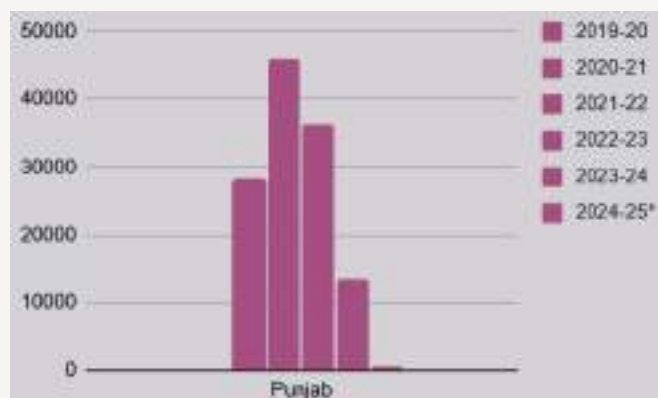


* As on 31.07.2024

The release for the period 2015-24 is 7.2 times more than for 2004-14.

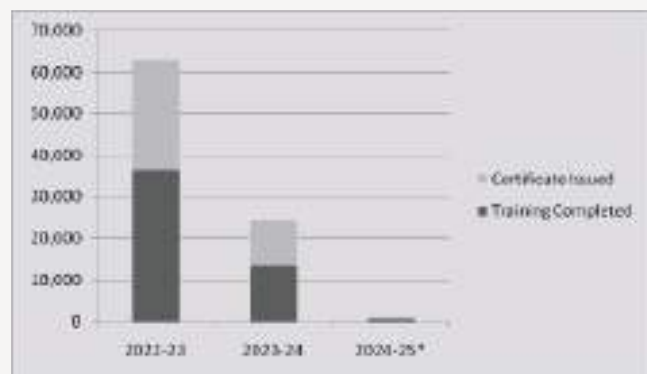
1.1.2. Capacity Building & Training (CB&T)

Figure 1.2: Status of PRI representatives trained during 2019-20 to 2024-25*



*As on 31st July, 2024

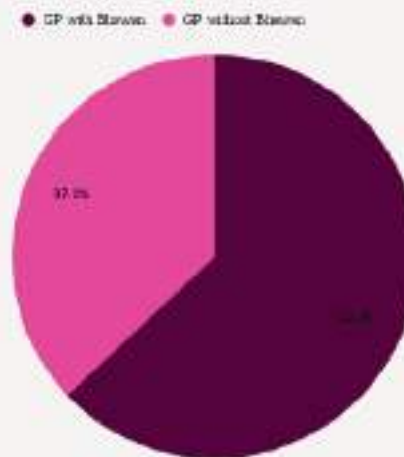
Figure 1.3: Training completed and Certificate issued to PRI representatives in 2022-23 to 2024-25 (in lakhs)



*As on 31st July, 2024

1.1.3. Panchayat Infrastructure

Figure 1.4: Number of Gram Panchayats with Panchayat Bhawan



* As on 31.07.2024

Figure 1.5: Number of Gram Panchayats with Computer



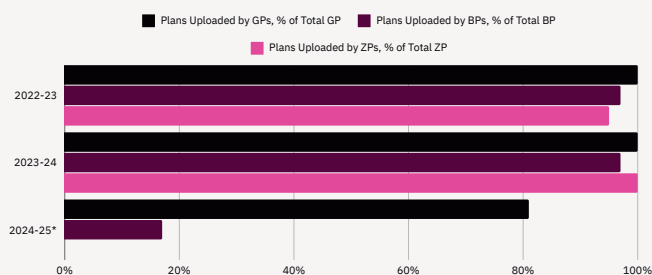
* As on 31.07.2024

Panchayat officials working **transparently**, ensuring doorstep service to villagers in the state of Andhra Pradesh.



2.1.2. Gram/Block/Zila Panchayat Development Plan

Figure 1.6: Comparative status of Development Plan uploads by Gram Panchayats (GP), Block Panchayats (BP) & Zila Panchayats (ZP), during 2022-23, 2023-24 & 2024-25*

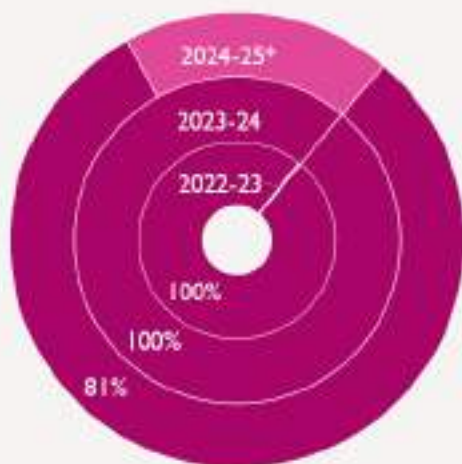


*ongoing

The state has uploaded 10705 Gram Panchayat Development Plans (GPDP), 26 Block Panchayat Development Plans (BPDP) and 0 Zila Panchayat Development Plans (ZPDP) in the plan year 2024-25. (Source: eGramswaraj portal as on 31.07.2024)

Figure 1.7: GPs with GPDP uploaded on e-GramSwaraj portal

■ GPDP Uploaded % ■ GPDP Not Uploaded %



Gram Sabhas are being conducted under social audit to make beneficiaries aware about their rights and to bring **transparency** in the scheme, and records of works done under the scheme are being checked along with door to door verification of job cards.



Figure 1.8: BPs with BPDP uploaded on e-GramSwaraj portal

■ BPDP Uploaded % ■ BPDP Not Uploaded %

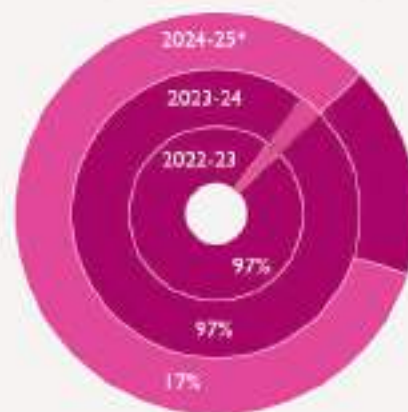
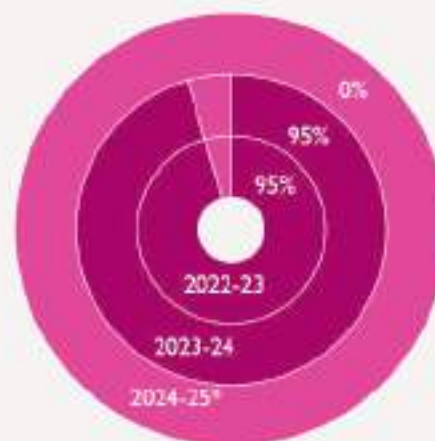


Figure 1.9: ZPs with ZPDP uploaded on e-GramSwaraj portal

■ Uploaded ZPDP % ■ ZPDP Not Uploaded %



2. ePanchayat Mission Mode Project (MMP)

2.1. e-GramSwaraj Adoption Status

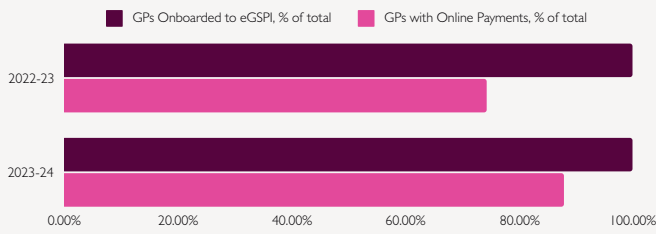
2.1.1. Account Closure by Gram Panchayats

Figure 2.1: GPs with accounts closed, FY 2021-22 & 2023-24



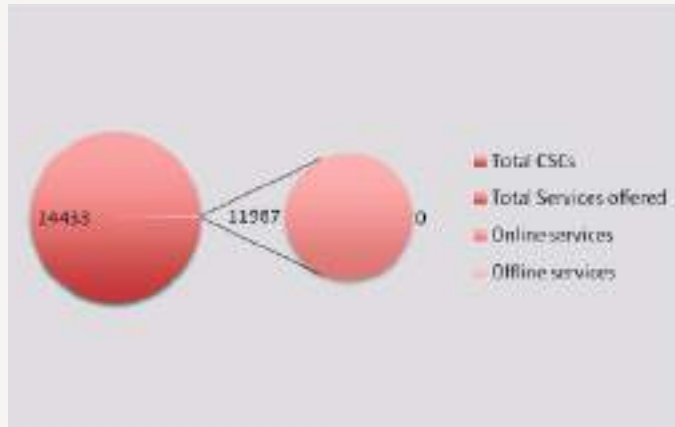
2.1.2. Progress on e-GramSwaraj Public Financial Management System Interface

Figure 2.2: Adoption of e-GramSwaraj PFMS interface among GPs during 2022-23 to 2024-25*



2.1.3. Citizen Charter

Figure 2.3: Number of GPs with Gram Sabha held & Citizen Charters approved



* As on 31.07.2024

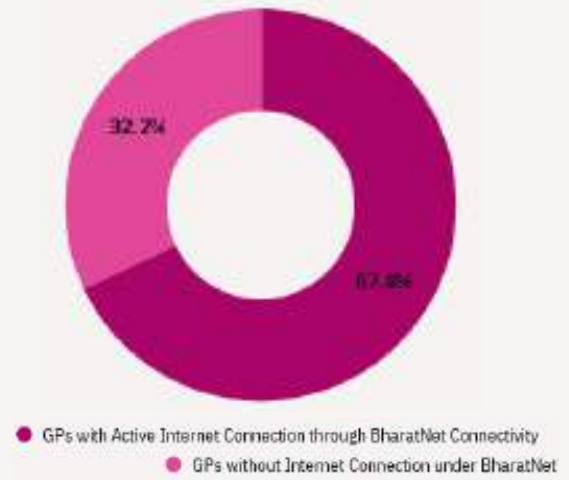
Figure 2.4: Number of GPs with offline and online services offered across the state



* As on 31.07.2024

2.1.4. BharatNet FTTH Connection

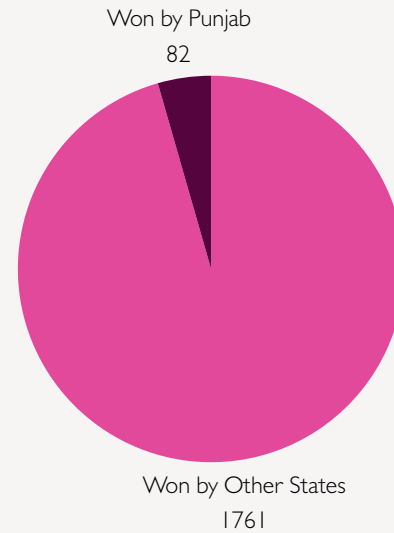
Figure 2.5: Progress of Connectivity under BharatNet FTTH in GPs



* As on 31.07.2024

3. Incentivization of Panchayats (IoP)

Figure 3.1: Total number of National Panchayat Awards secured by the state (2015-16 to 2023-24)

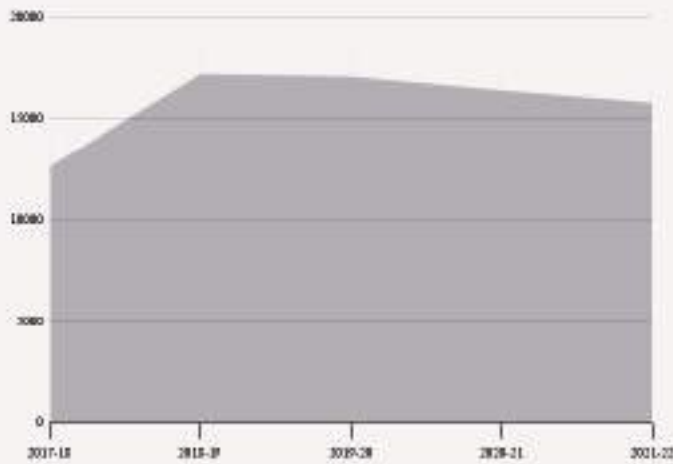


Biogas plants are being constructed under MGNREGA in Gurthuri Village of Bathinda district of Punjab



4. Own Source of Revenue

Figure 4.1: Collection of Own Source Revenues during 2017-18 to 2021-22 (In lakhs of Rs.)



5. SVAMITVA Scheme

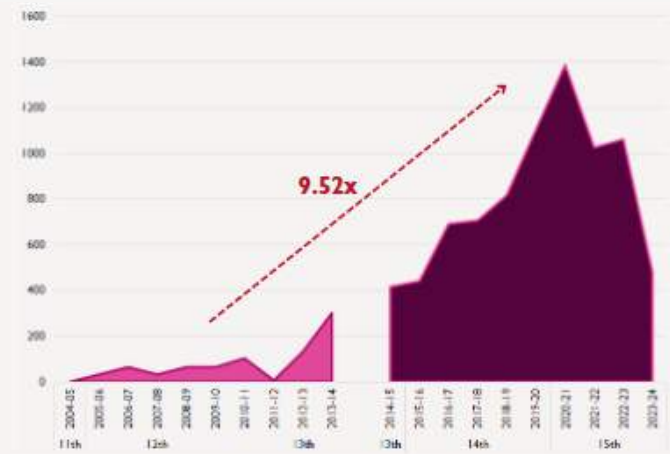
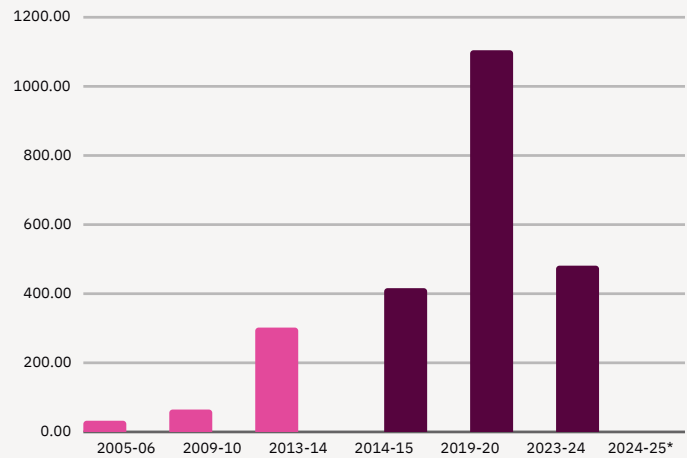


(As on 31.07.2024)

- A total of 40,96,986 **property parcels** were digitalized in the state till 31.07.2024.
- Out of the targeted 11718 villages, drone flying has been completed in about 8946 villages.
- Under the scheme, property cards have been made for 0 villages.

6. Central Finance Commission

Figure 6.1: Funds (in crores, Rs.) released to RLBs under CFC, select years, 2005-06 to 2024-25*




The amount released during 2014-15 to 2022-23 is approximately **9.52 times more** than the amount released during 2005-06 to 2013-14.

Under the **SVAMITVA Scheme**, DroneFlying has commenced in **Binpalke Nangal village**, Jalandhar district, Punjab. The GISmaps prepared under this scheme for inhabited abadi areas of rural India will assist in the preparation of **Gram Panchayat Development Plans**



Glimpses of self sufficient
infrastructure village under
Shyama Prasad Mukherji
Rurban Mission,
created in
Village **Dhandra**



Village: Dhandra
Block: Ludhiana-1
District: Ludhiana





PANCHAYAT PROFILES RAJASTHAN



Geographical Area 3,42,239 sq km

Geographical Coordinates

Latitude- 23°4' N to 30°11' N
Longitude- 69° 29' E to 78° 17' E

Population (as per Census 2011)

68.55 million
Urban 17.05 million (24.87%)
Rural 34.97 million (75.13%)
Tribal 9.59 million (13.48%)

Average Population Density

200 per sq km

Livestock population

(as per 19th Live Stock Census)
57.73 million

Sector-wise Economy (GSDP)

Agriculture 60%
Industry 15%
Service 24%

Source: Rajasthan Economic Review 2022-23;

Table: Administrative Units & Panchayati Raj Institutions

Unit	Number
Number of Districts	50
Number of District Panchayat	33
Number of Sub-Districts	426
Number of Blocks	362
Number of Intermediate Panchayat	361
Number of Villages	47,077
Number of Gram Panchayat	11,208
Number of Urban Bodies	280

Source: <http://lgedirectory.gov.in> (As on 31.07.2024)

Hawa Mahal, Rajasthan

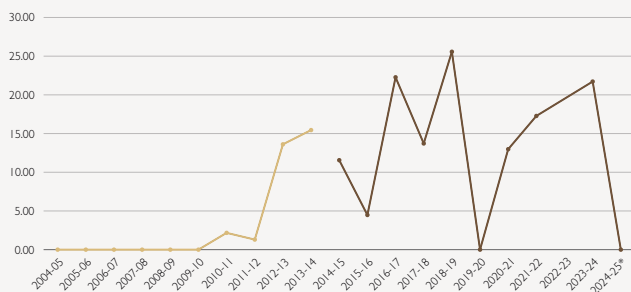


1. MoPR Schemes

1.1. Rashtriya Gram Swaraj Abhiyan (RGSA)

1.1.1. Funds under RGSA

Figure 1.1: Funds released for Capacity Building & Training of PRIs during 2004-05 to 2024-25 (in crores, Rs.)

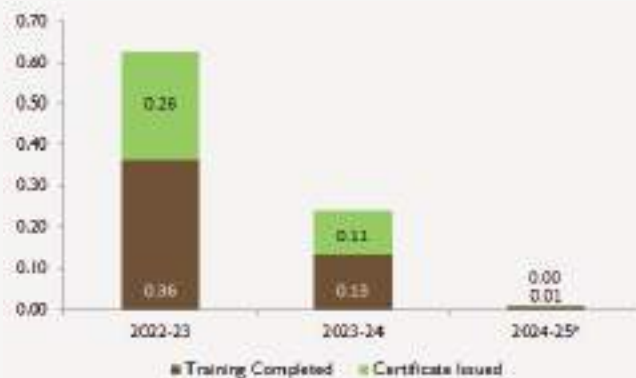


*As on 31.07.2024.

The amount released during 2014-15 to 2022-23 is approximately **3.32 times more** than the amount released during 2005-06 to 2013-14.

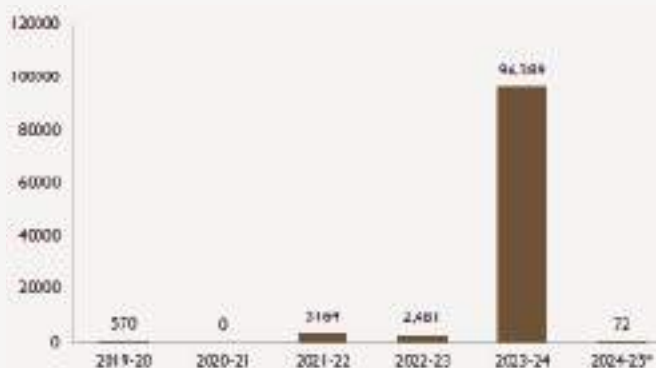
1.1.2. Capacity Building & Training (CB&T)

Figure 1.2: Status of PRI representatives trained and e-Certificates issued to participants for 2024-25



* As on 31.07.2024.

Figure 1.3: Training completed under Capacity building programme of the MoPR during 2019-20 to 2024-25*

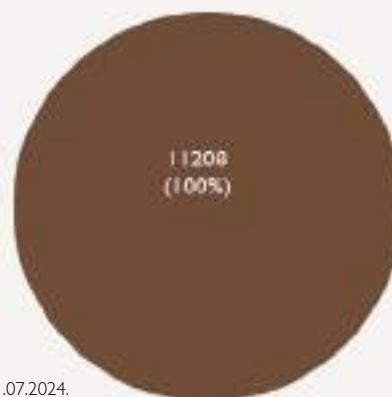


* As on 31.07.2024.

1.1.3. Panchayat Infrastructure

Figure 1.4: Number of Gram Panchayats with Bhawana


■ GP with Bhawan ■ GP without Bhawan



* As on 31.07.2024.

Figure 1.5: Number of Gram Panchayats with Computer

■ GP with Computer



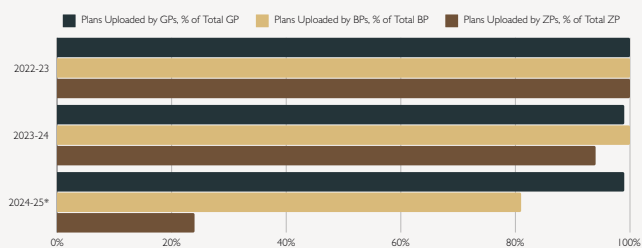
* As on 31.07.2024.

Exposure-cum-Training Programme for 2nd Batch of Sarpanch(es) from UT of J&K to Rajasthan. Group photo of PRI officials and Sarpanch(es) at **Ganahera Gram Panchayat, Ajmer Rural**



2.1.2. Gram/Block/Zila Panchayat Development Plan

Figure 1.6: Comparative status of Development Plan uploads by Gram Panchayats (GP), Block Panchayats (BP) & Zila Panchayats (ZP), during 2022-23, 2023-24 & 2024-25*

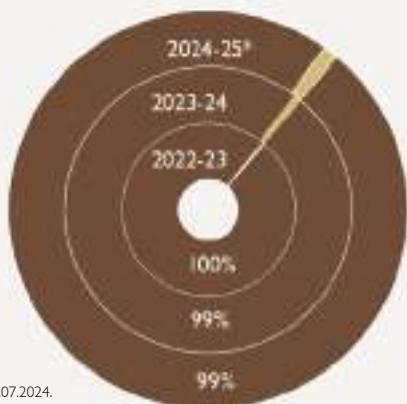


* As on 31.07.2024

The state has uploaded 11198 Gram Panchayat Development Plans (GPDP), 286 Block Panchayat Development Plans (BPDP) and 8 Zila Panchayat Development Plans (ZPDP) in the plan year 2024-25. (Source: eGramswaraj portal as on 31.07.2024)

Figure 1.7: Gram Panchayats with GPDP uploaded on e-GramSwaraj portal

■ GPDP Uploaded % ■ GPDP Not Uploaded %



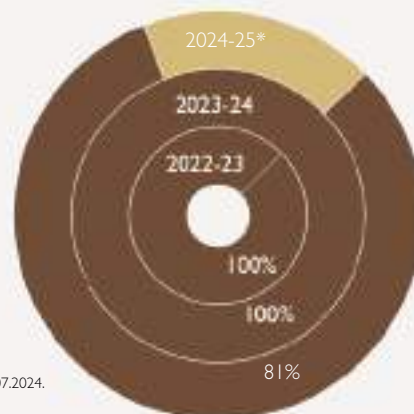
* As on 31.07.2024.

Bal Panchayat in Neendar Gram Panchayat held discussion with various stakeholders at Gram Panchayat level, including ASHA workers, Anganwadi workers, Sathin volunteers, school representatives & Panchayat Samiti officials, on **Gram Panchayat Development Plan** for 2024-25.



Figure 1.8: Block Panchayats with BPDP uploaded on e-GramSwaraj portal

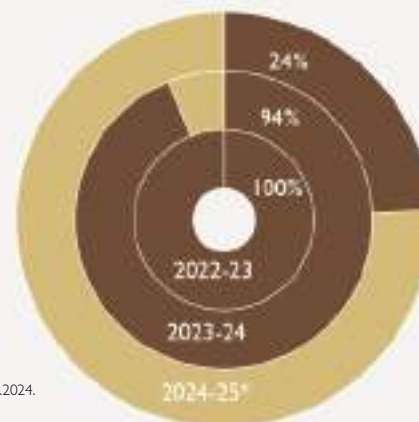
■ BPDP Uploaded % ■ BPDP Not Uploaded %



* As on 31.07.2024.

Figure 1.9: Zila Panchayats with ZPDP uploaded on e-GramSwaraj portal

■ Uploaded ZPDP % ■ ZPDP Not Uploaded %




* As on 31.07.2024.

2.2. ePanchayat Mission Mode Project (MMP)

e-GramSwaraj Adoption Status

2.2.1. Account Closure by Gram Panchayats

Figure 2.1: GPs with accounts closed, FY 2022-23 & 2023-24



2.2.2. Progress on e-Gram Swaraj PMFS Interface (eGSPI)

Figure 2.2: Adoption of e-GramSwaraj Public Financial Management System Interface among GPs for 14th Central Finance Commission, 2021-22 & 2022-23

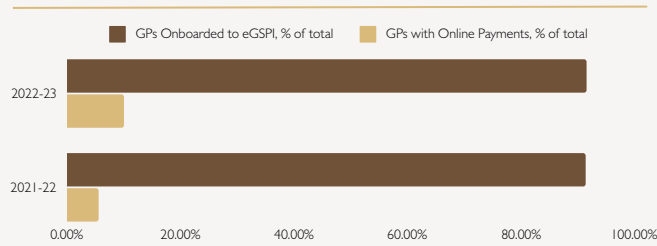
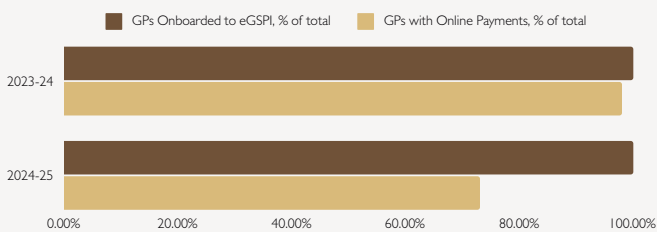
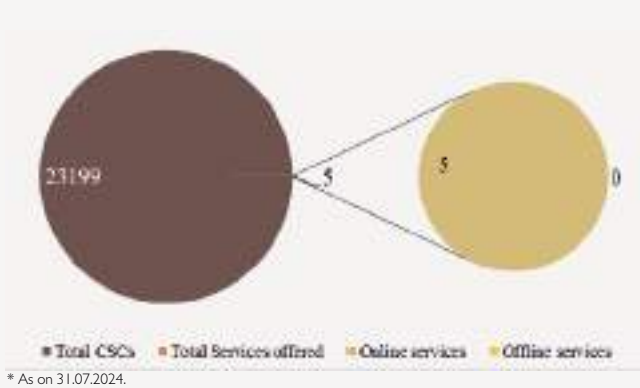


Figure 2.3: Adoption of e-GramSwaraj Public Financial Management System Interface among GPs for 15th Central Finance Commission, 2023-24 & 2024-25



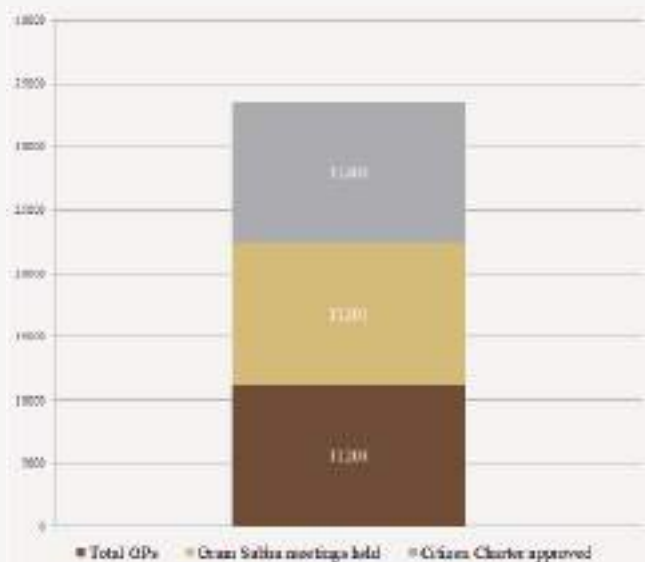
2.2.3. Citizen Charter

Figure 2.4: Number of GPs with Common Service Centres & offline and online services offered



* As on 31.07.2024.

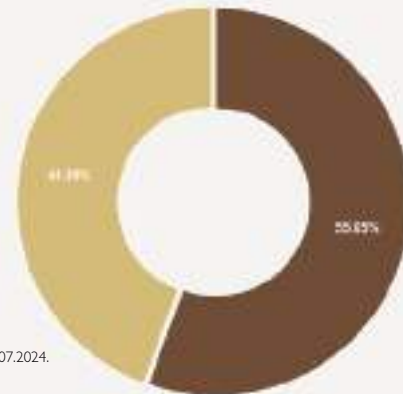
Figure 2.5: Number of GPs with Gram Sabha held & Citizen Charters approved



* As on 31.07.2024.

2.2.4. BharatNet FTTH Connection

Figure 2.6: Progress of Connectivity under BharatNet FTTH in GPs

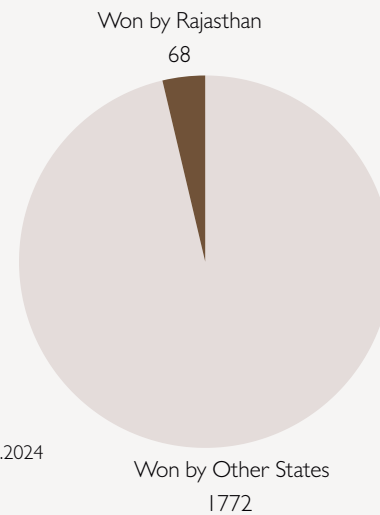


* As on 31.07.2024.

■ GPs with Active Internet Connection through BharatNet Connectivity
 ■ GPs without Internet Connection under BharatNet

3. Incentivization of Panchayats (IoP)

Figure 3.1: Total number of National Panchayat Awards secured by the state (2015-16 to 2023-24)



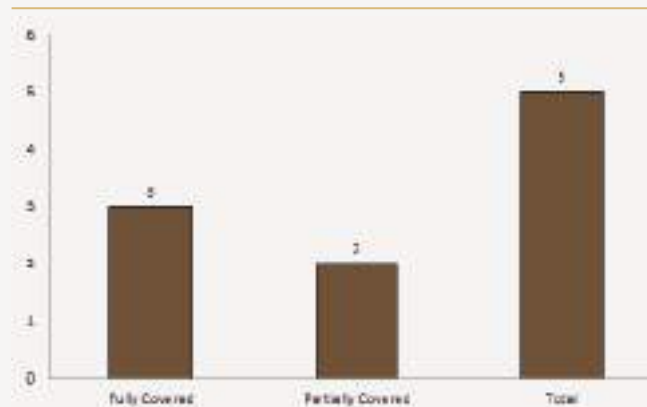
*As on 31.07.2024

Rajasthan leads the way in infrastructure development with over 13,300 activities planned for building boundary, side, and retaining walls through eGramSwaraj. A testament to the state's commitment to enhancing community spaces and ensuring safety and security for all.



4. PESA Districts

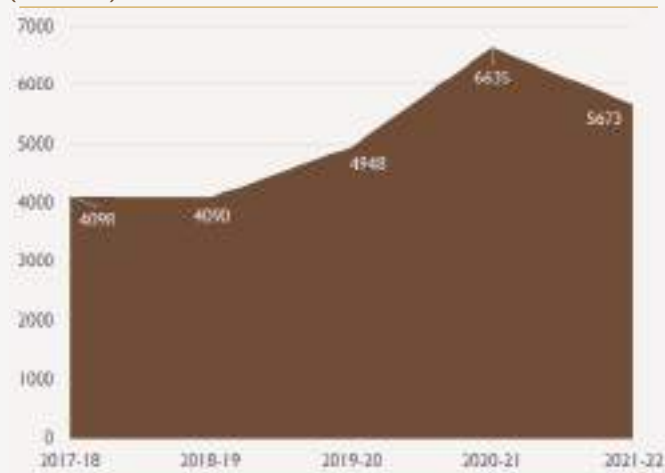
Figure 4.1: Number of PESA (Panchayats Extention to Scheduled Areas) districts in the state



* As on 31.07.2024.


5. Own Source Revenue

Figure 5.1: Collection of Own Source Revenues during 2017-18 to 2021-22 (Rs. in lakhs)



6. SVAMITVA Scheme

Figure 6.1: Progress on 6 stages of SVAMITVA



(As on 31.03.2024)

- A total of **1,55,48,234 property parcels were digitalized** in the state of Rajasthan till 31.07.2024.
- Out of the targeted 36,901 villages, drone flying has been completed in about 32,619 villages.
- Under the scheme, **4,53,188 property cards have been made** for 6,692 villages.
- Currently, 19 drones are active in the state.
- An MoU was signed between the state and the Survey of India on 15 July 2020 for the implementation of the SVAMITVA scheme.

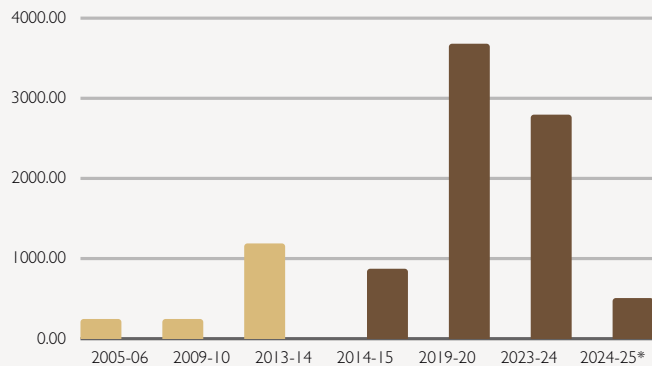
Under SVAMITVA Scheme, **Drone Flying** has been commenced in **Parawada village of Alwar** district in the State of Rajasthan. SVAMITVA Scheme helps in the creation of GISmaps that can be leveraged by concerned departments for development works.



7. Central Finance Commission Grant

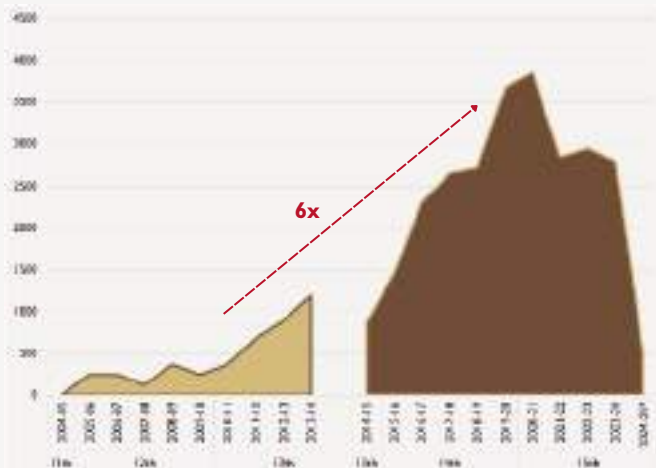
The comparative data of grants released under the Central Finance Commission to Rural Local Bodies to the State of Rajasthan during the period 2005-14 and 2014-23 are as follows:

Figure 1.1: Funds (in crores, Rs.) released to RLBs under CFC, select years, 2005-06 to 2024-25*



* As on 31.07.2024.

Figure 1.2: Funds (in crores, Rs.) released to RLBs under CFC, comparative data, 2005-14 & 2014-24



The amount released during 2014-15 to 2022-23 is approximately **6 times** higher compared to the amount released during 2005-06 to 2013-14.

* As on 31.07.2024.

Gram Panchayat Bhawan & SHG Center in **Prabhupura Gram Panchayat**, Jaisalmer District, Rajasthan, has been built with convergence of funds from **Finance Commission and MGNREGA**.



Panchayat building of Hindumalkot Gram Panchayat in Sri Ganganagar district of Rajasthan.

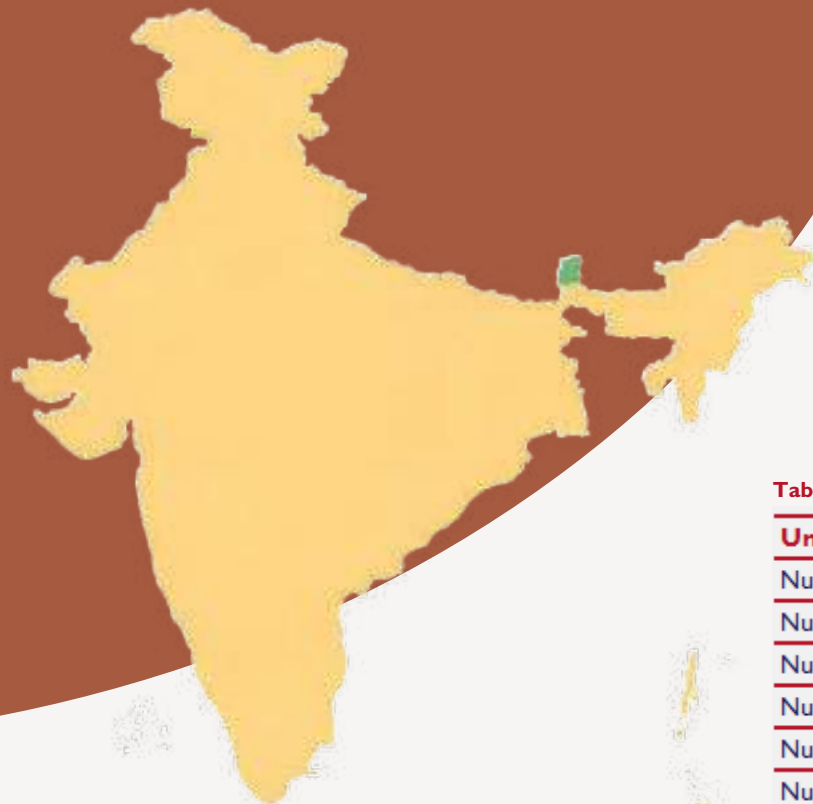


Nurturing Young Dreams, Transforming Grameen Bharat | Under the leadership of young Sarpanch Shri Ashok Kumar, Nimbol Gram Panchayat in Rajasthan's Pali District has prioritized the holistic development of its community, with a keen focus on empowering the youth and children.





PANCHAYAT PROFILES SIKKIM



Geographical Area 7,096sq km

Geographical Coordinates

Latitude- 27°04' N to 28° 07' N

Longitude- 88°00' E to 88°55' E

Population (as per Census 2011)

0.61 million

Urban 0.153 million (25.15%)

Rural 0.457 million (74.85%)

Tribal 0.206 million (33.72%)

Average Population Density

86 per sq km

Livestock population

(as per 19th Live Stock Census)

0.29 million

Sectorial-wise Economy (GSDP)

Agriculture 10%

Industry 59%

Service 31%

Table: Administrative Units & Panchayati Raj Institutions

Unit	Number
Number of Districts	6
Number of District Panchayat	6
Number of Sub-Districts	18
Number of Blocks	34
Number of Intermediate Panchayat	NA
Number of Villages	483
Number of Gram Panchayat	199
Number of Urban Bodies	7

Source: <http://gdirectory.gov.in> (As on 31.07.2024)

Tathagata Tsal

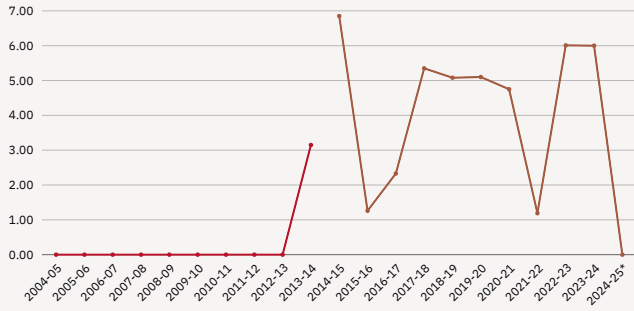


1. MoPR Schemes

1.1. Rashtriya Gram Swaraj Abhiyan (RGSA)

1.1.1. Funds under RGSA

Figure 1.1: Funds released for Capacity Building & Training of PRIs under MoPR Schemes, 2004-05 to 2024-25 (in crores, Rs.)

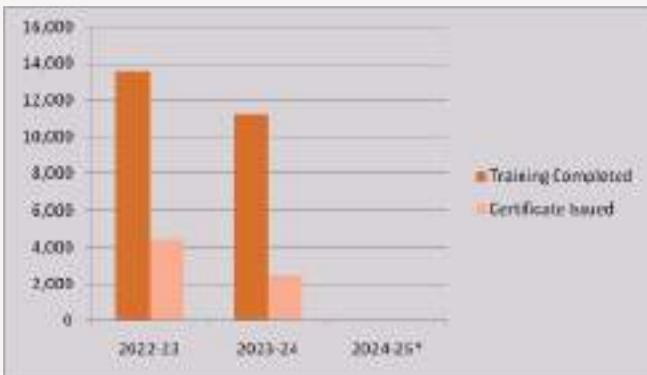


* As on 31.07.2024

The release for the period 2015-24 is **13.9 times higher** compared to the period of 2004-14.

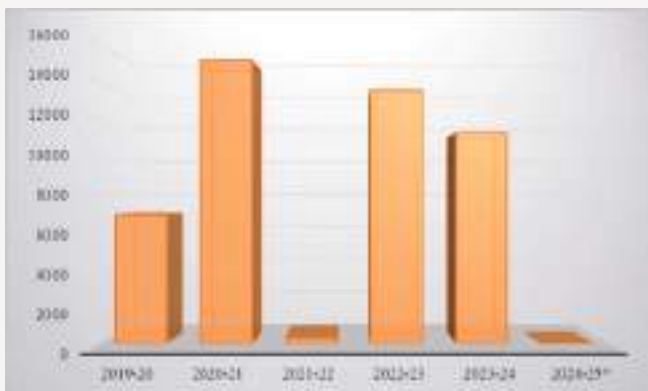
1.1.2. Capacity Building & Training (CB&T)

Figure 1.2: Status of PRI representatives trained and e-Certificates issued to participants during 2022-23 to 2024-25*



*As on 31st July, 2024

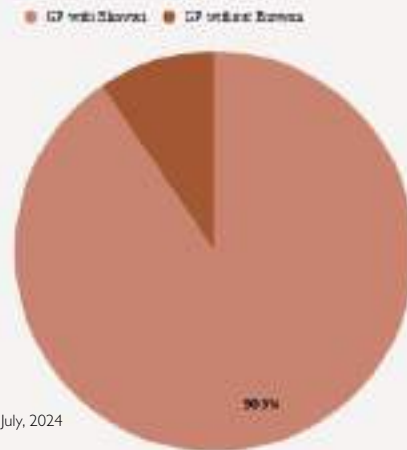
Figure 1.3: Training completed to PRI representatives and functionaries under RGSA during 2019-20 to 2024-25*



*As on 31st July, 2024

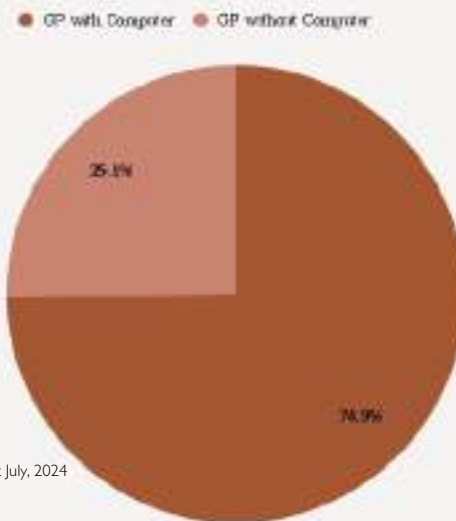
1.1.3. Panchayat Infrastructure

Figure 1.4: Number of Gram Panchayats with Panchayat Bhawan



*As on 31st July, 2024

Figure 1.5: Number of Gram Panchayats with Computers

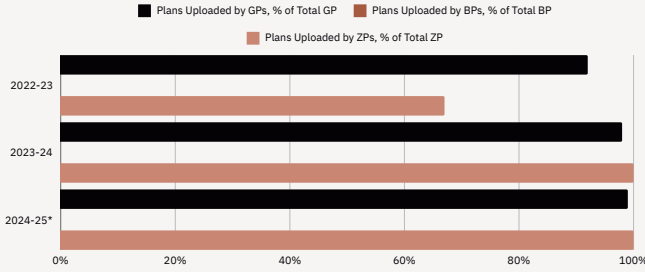


*As on 31st July, 2024



I.1.4. Gram/Block/Zila Panchayat Development Plan

Figure 1.6: Comparative status of Development Plan uploads by Gram Panchayats (GP), Block Panchayats (BP) & Zila Panchayats (ZP), during 2022-23, 2023-24 & 2024-25*

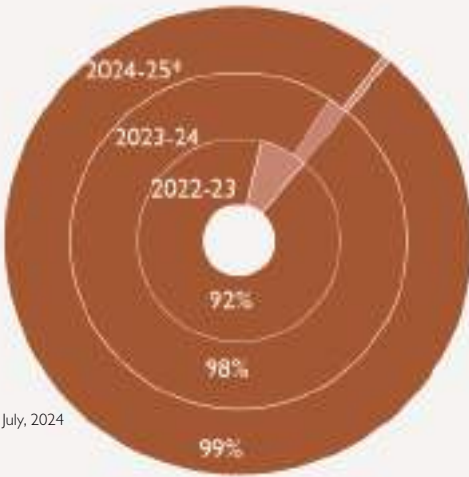


*As on 31.07.2024

The state has uploaded 198 Gram Panchayat Development Plans (GPDP) and 6 Zila Panchayat Development Plans (ZPDP) in the plan year 2024-25. (Source: eGramswaraj portal as on 31.07.2024)

Figure 1.7: GPs with GPDP uploaded on e-GramSwaraj portal

■ GPDP Uploaded % ■ GPDP Not Uploaded %



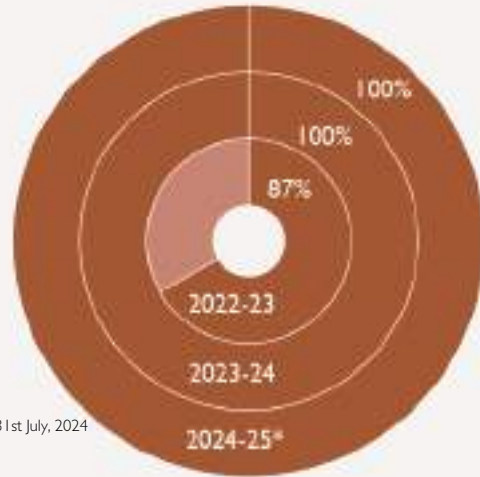
*As on 31st July, 2024

Gram Sabha meeting held at **Maniram Phalidara Gram Panchayat** Unit in South Sikkim District for preparing Gram Panchayat Development Plan



Figure 1.8: ZPs with ZPDP uploaded on e-GramSwaraj portal

■ Uploaded ZPDP % ■ ZPDP Not Uploaded %



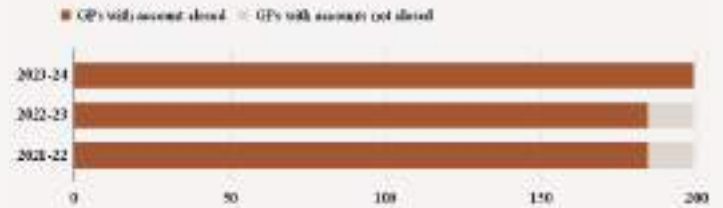
*As on 31st July, 2024

2. ePanchayat Mission Mode Project (MMP)

2.1. e-GramSwaraj Adoption Status

2.1.1. Account Closure by Gram Panchayats

Figure 2.1. GPs with accounts closed, FY 2021-22 & 2023-24

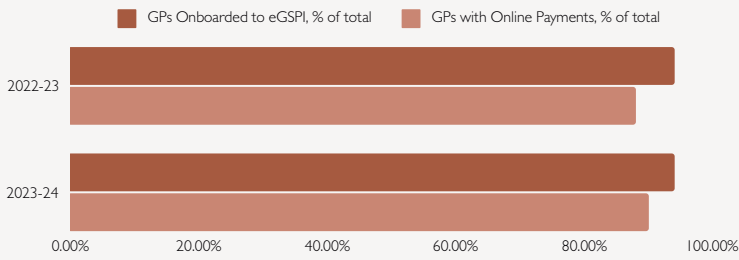


An initiative towards HealthyVillage **Gramin Gym Hall**, approved under GPDP, dedicated to the residents of Maniram Phalidara Gram Panchayat under Namchi Block of South Sikkim District in Sikkim in presence of District/ Block Officials & Gram Panchayat Representatives.



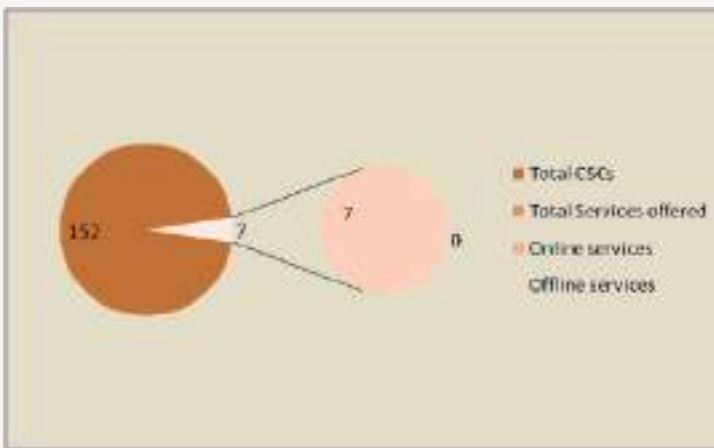
2.1.2. Progress on e-GramSwaraj Public Financial Management System Interface

Figure 2.2: Adoption of e-GramSwaraj PFMS interface among GPs during 2022-23 to 2024-25*



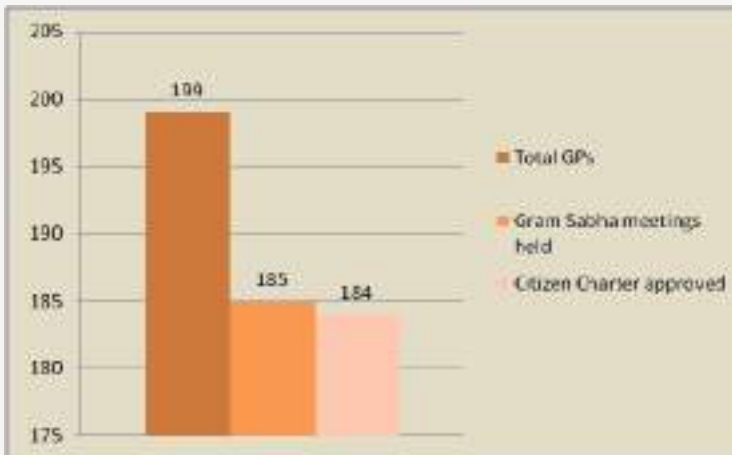
2.1.3. Citizen Charter

Figure 2.3: Number of GPs with Gram Sabha held & Citizen Charters approved



*As on 31st July, 2024

Figure 2.4: Number of GPs with offline and online services offered across the state

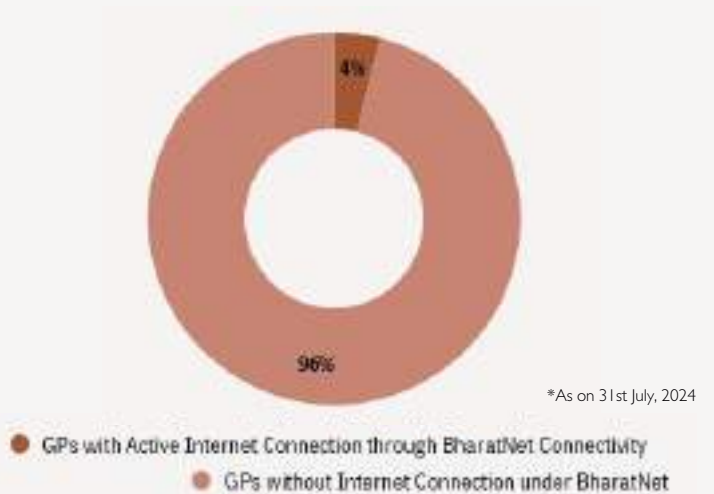


*As on 31st July, 2024

For 2024-25, Gram Sabhas have been held in 185 of 199 Gram Panchayats in the state and Citizen Charter has been approved by 184 Gram Panchayats.

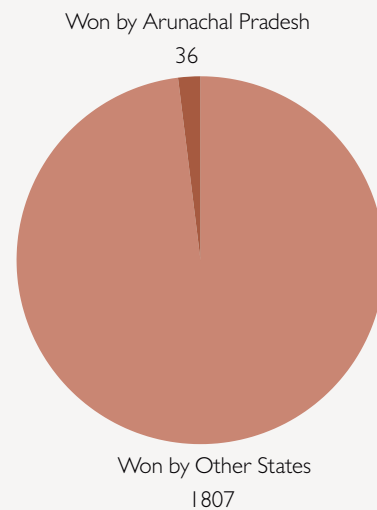
2.1.4. BharatNet FTTH Connection

Figure 2.5: Progress of Connectivity under BharatNet FTTH in GPs



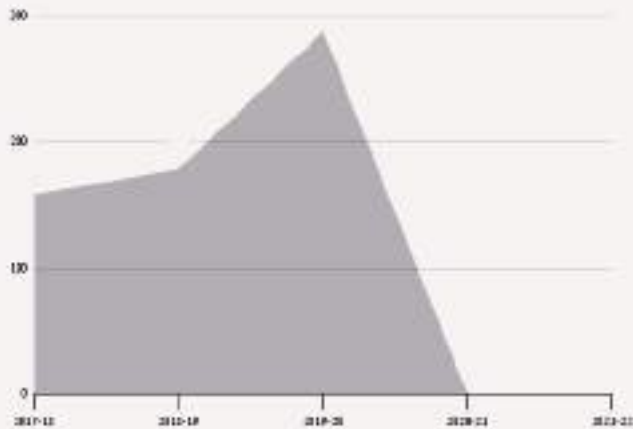
3. Incentivization of Panchayats (IoP)

Figure 3.1: Total number of National Panchayat Awards secured by the state (2016 to 2023)



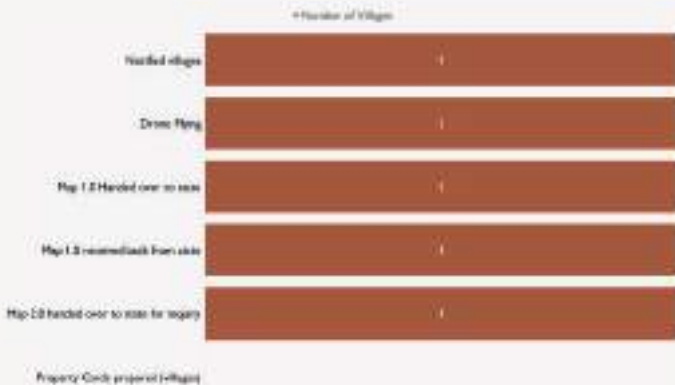
4. Own Source of Revenue (OSR)

Figure 4.1: Collection of Own Source Revenues during 2017-18 to 2021-22 (Rs. in lakhs)



5. SVAMITVA Scheme

Figure 5.1: Progress on six stages of SVAMITVA



*As on 31st July, 2024

- A total of 120 property parcels were digitalized in the state till 31.07.2024.
- Out of the targeted 1 villages, drone flying has been completed in about 1 villages..
- Under the scheme, 0 property cards have been made for 0 villages.

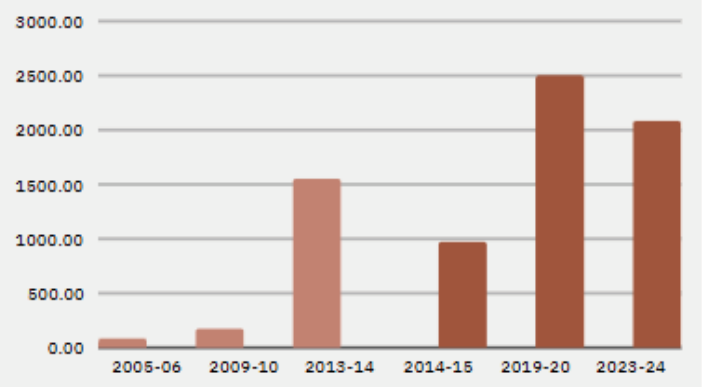
Sikkim gets its **first Panchayat Museum at Maniram Phalidara GPU** in South Sikkim



6. Central Finance Commission Grants

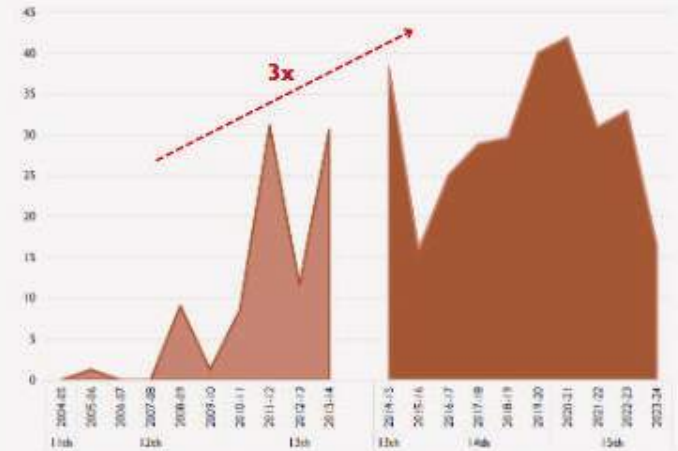
The comparative data of grants released under the CFC to RLBs during the period 2005-14 and 2014-23 are as follows:

Figure 6.1: Funds released to RLBs under CFC, select years, 2005-25 & 2014-24



Note: No FC funds released to Sikkim in the FY 2024-25 as on 31.07.2024.

Figure 6.2: Funds released to RLBs under CFC, comparative data of 2005-25 & 2014-24



The amount released during 2014-15 to 2022-23 is approximately **3 times more** than the amount released during 2005-06 to 2013-14.

Barfung Zarung GP, Sikkim on the theme of **Child Friendly Village**

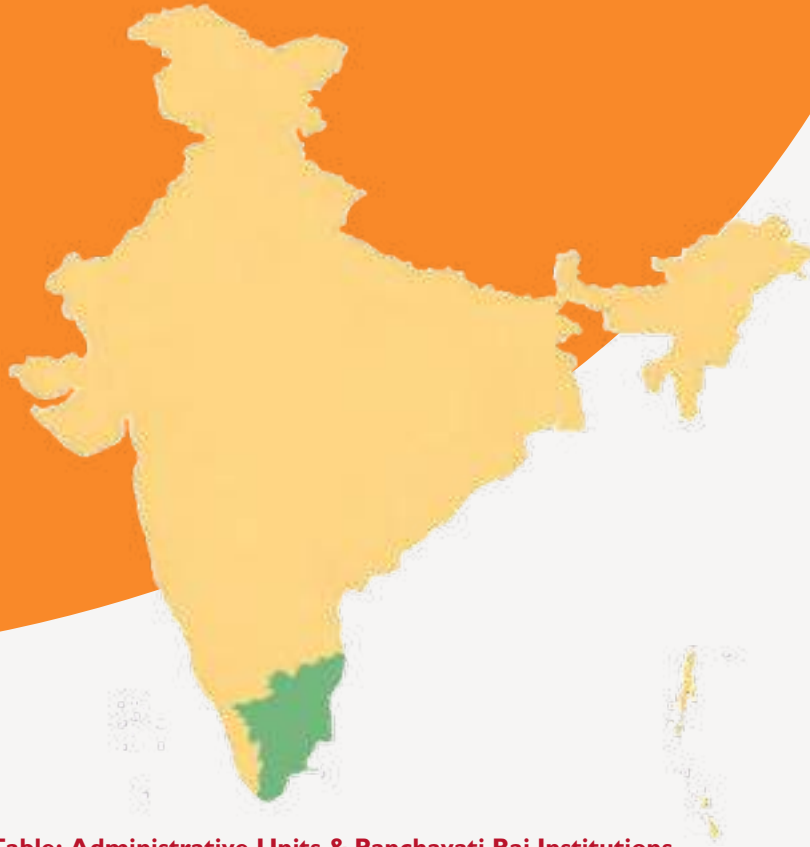


Namphing | Namchi District | Sikkim





PANCHAYAT PROFILES TAMILNADU



Geographical Area

1,30,060 sq km

Geographical Coordinates

Latitude- 8° 05' N to 13° 35' N
Longitude- 76° 15' E to 80° 20' E

Population (as per Census 2011)

72.15million
Urban 34.92 million (48.40%)
Rural 37.23 million (51.60%)
Tribal 0.23 million (1.10%)

Average Population Density

555 per sq km

Livestock population

(as per 19th Live Stock Census)
22.72 million

Sectorial-wise Economy (GSDP)

Agriculture 13%,
Industry 32%,
Service 55%

Sources: MoSPI 2021-22; PRS

Table: Administrative Units & Panchayati Raj Institutions

Unit	Number
Number of Districts	38
Number of District Panchayat	36
Number of Sub-Districts	316
Number of Blocks	388
Number of Intermediate Panchayat	388
Number of Villages	18,696
Number of Gram Panchayat	12,525
Number of Urban Bodies	649
Number of Cantonment Boards	2

Source: <http://lgedirectory.gov.in> (31.03.2024)



1. Central Finance Commission Grant

The comparative data of grants released under the Central Finance Commission to Rural Local Bodies to the State of Tamil Nadu during the period 2005-14 and 2014-23 are as follows:

Figure 1.1: Funds released to RLBs under CFC, select years, 2005-06 to 2023-24

6.96x

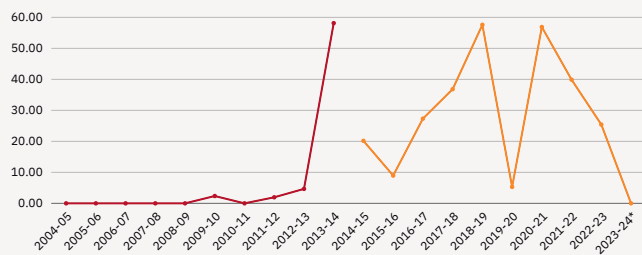
Figure 1.2: Funds released to RLBs in Tamilnadu under CFC, comparative data, 2005-14 & 2014-24

2. MoPR Schemes

2.1. Revised Rashtriya Gram Swaraj Abhiyan (RGSA) 2022-23 to 2025-26

2.1.1. Funds Under RGSA

Figure 2.1: Funds released for Capacity Building & Training of PRIs under MoPR Schemes, 2004-05 to 2023-24



The release for the period 2015-24 is **3.59 times more** than for 2004-14.

2.1.2. Capacity Building & Training (CB&T)

Figure 2.1: Status of PRI representatives trained out of targeted number and e-Certificates issued to participants for 2023-24

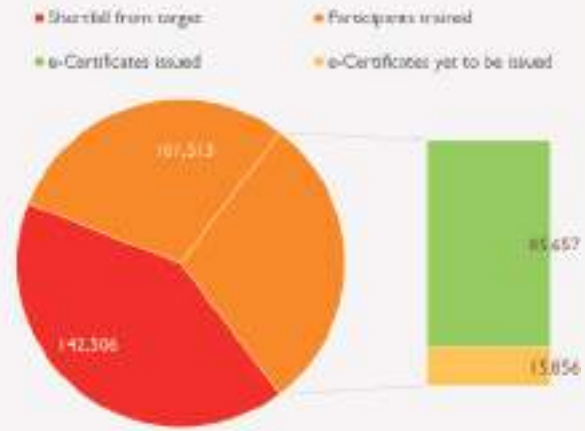
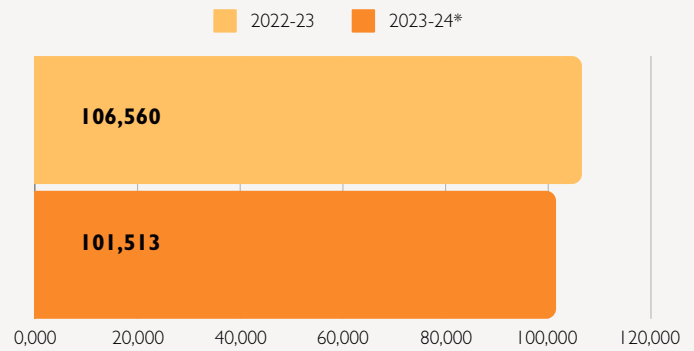


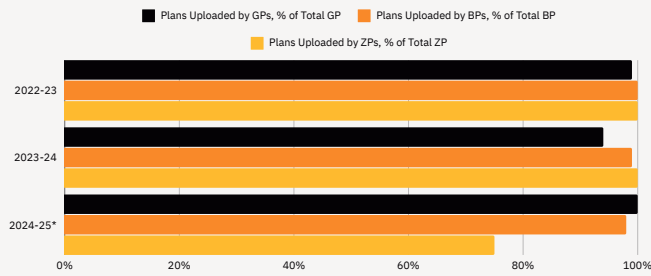
Figure 2.3: Comparative status of participants in Capacity Building & Training initiatives in 2022-23 & 2023-24



As part of **Capacity Building & Training initiatives** under Rashtriya Gram Swaraj Abhiyan, Village Panchayat Planning Facilitation Team Training for **GDP** Plan Preparation was organized at **Prathabaramapuram** Gram Panchayat under Keelaiyur Block in Nagapattinam District, TamilNadu.

2.1.2. Gram/Block/Zila Panchayat Development Plan

Figure 2.2: Comparative status of Development Plan uploads by Gram Panchayats (GP), Block Panchayats (BP) & Zila Panchayats (ZP), during 2022-23, 2023-24 & 2024-25*



*ongoing

The state has uploaded 11517 Gram Panchayat Development Plans (GPDP), 12 Block Panchayat Development Plans (BPDP) and 0 Zila Panchayat Development Plans (ZPDP) in the plan year 2024-25. (Source: eGramswaraj portal as on 31.03.2024)

Figure 2.3: GPs with GPDP uploaded on e-GramSwaraj as of 31.03.2024



TamilNadu Leveraging eGramSwaraj, the state has planned over **5,800 activities** for constructing office buildings under the 15th Finance Commission in Plan Year 2023-2024. Progressing towards stronger infrastructure and governance!

Figure 2.4: BPs with BPDP uploaded on e-GramSwaraj as of 31.03.2024

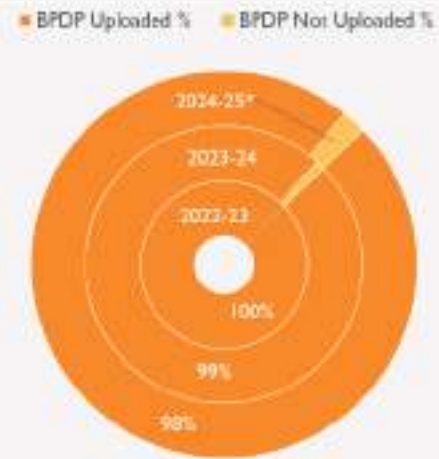
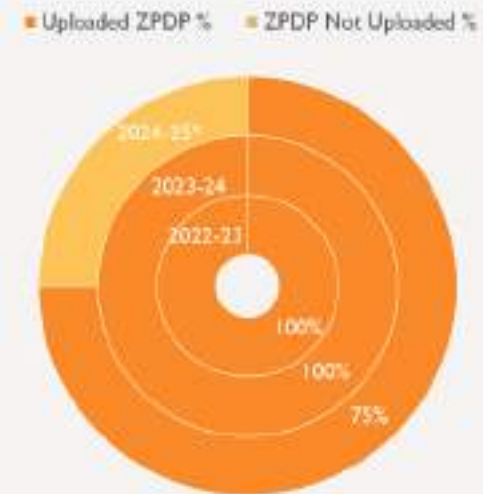


Figure 2.5: ZPs with ZPDP uploaded on e-GramSwaraj as of 31.03.2024




2.2. ePanchayat Mission Mode Project (MMP)

2.2.1. e-GramSwaraj Adoption Status

2.2.1.1. Account Closure by Gram Panchayats

Figure 2.6: GPs with accounts closed, FY 2021-22 & 2022-23



2.2.1.2. Progress on e-Gram Swaraj PMFS Interface (eGSPI)

Figure 2.7: Adoption of eGSPI among GPs for 14th Central Finance Commission, 2021-22 & 2022-23

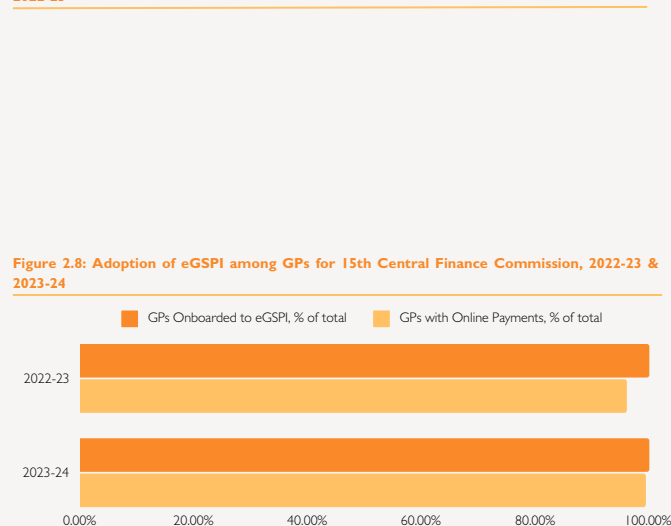
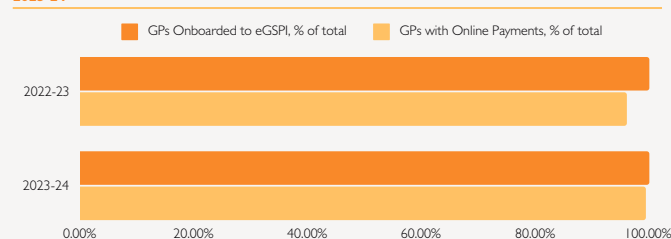
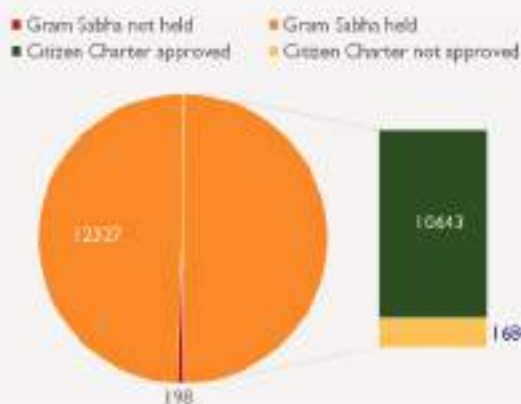


Figure 2.8: Adoption of eGSPI among GPs for 15th Central Finance Commission, 2022-23 & 2023-24



2.2.1.3. Citizen Charter

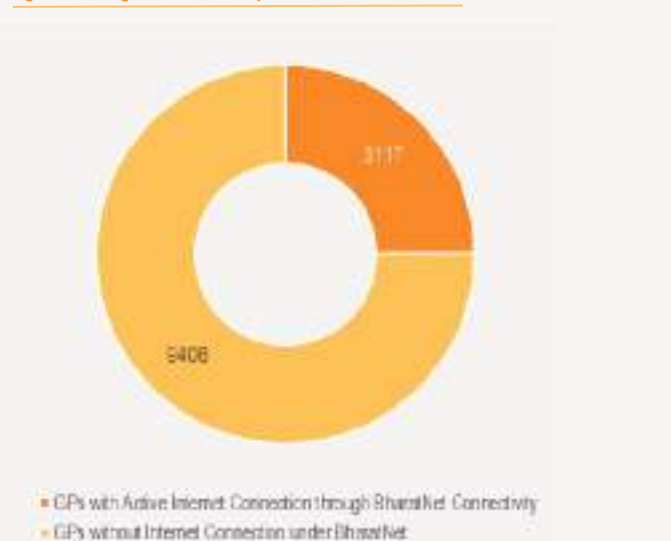
Figure 2.9: Number of GPs with Gram Sabha held & Citizen Charters approved as of 31.03.2024



For 2024-25, Gram Sabhas have been held in 12,327 of 12,525 Gram Panchayats in the state and Citizen Charter has been approved by 10,643 Gram Panchayats.

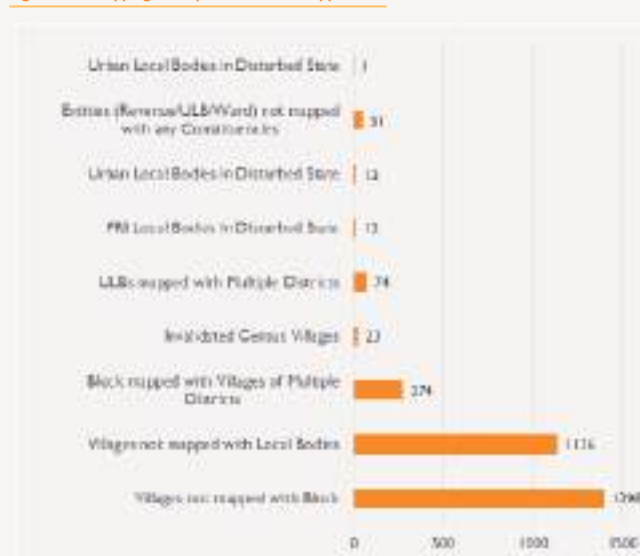
2.2.1.4 BharatNet FTTH Connection

Figure 2.10: Progress of Connectivity under BharatNet FTTH in GPs



2.2.1.4. Mapping discrepancy in Local Government Directory (LGD) application

Figure 2.11: Mapping discrepancies on LGD Application



Odanthurai Gram Panchayat has earned the distinction of being a model Village Panchayat for its earnest efforts on inclusive rural transformation, all-round development and enhancing mobilization of **Own Source Revenue (OSR)** through innovative Windmill Power Project.



Mudichur GP has developed a **functional management system** (model) for **solid waste management**, and they are implementing it meticulously that it has become regular, making us call it 'a system'



2.3. Incentivization of Panchayats (IoP)

Figure 2.12: Number of National Panchayat Awards (NPAs) conferred to the state (2020-21 to 2022-23)

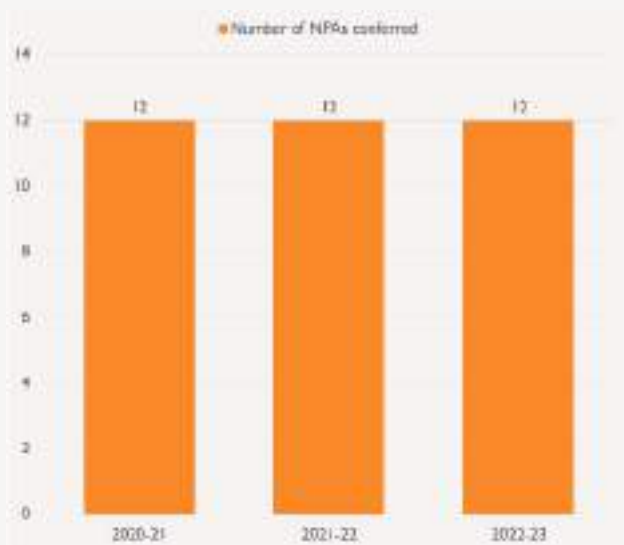
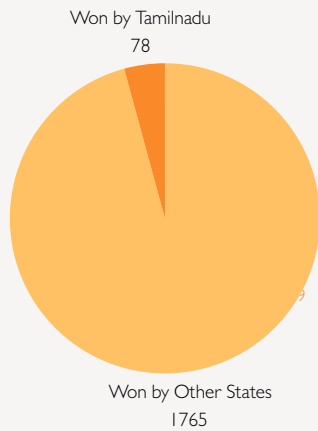


Figure 2.13: Total number of National Panchayat Awards secured by the state (2015-16 to 2022-23)



2.4 SVAMITVA Scheme

Figure 2.14: Progress on 6 stages of SVAMITVA



(As on 31.03.2024)

- A total of 1,770 **property parcels** were digitalized in the state till 31.03.2024.
- Out of the targeted 3 villages, drone flying has been completed in about 3 villages.
- Under the scheme, 0 property cards have been made for 0 villages.

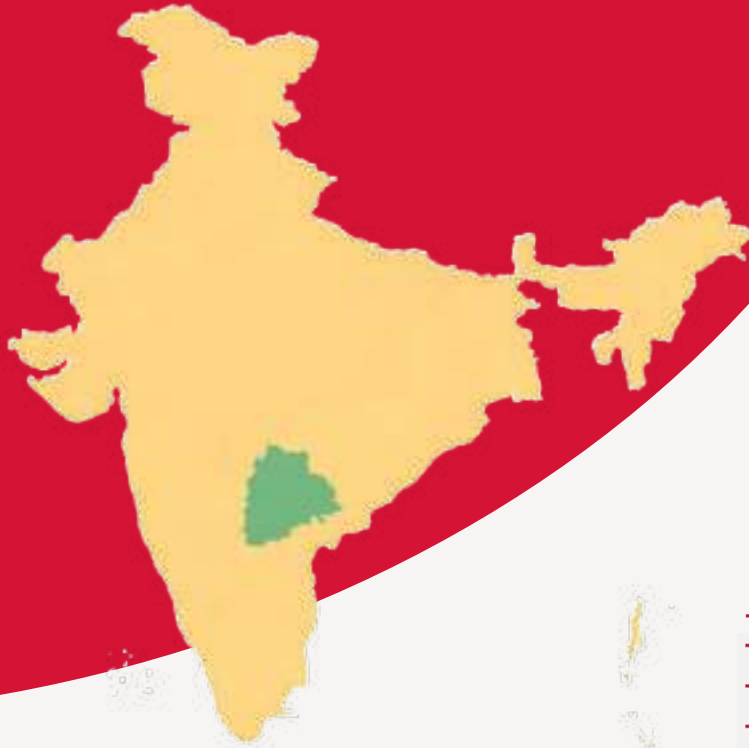


Pichanaur village panchayat in Madukkurai block has bagged the first rank under the good governance category at National Panchayat Awards 2023, becoming only local body in Tamilnadu to receive the honour this year.





PANCHAYAT PROFILES TELANGANA



Geographical Area 1,12,077 sq km

Geographical Coordinates

Latitude- 15° 50' N to 19° 55' N

Longitude- 77° 14' E to 81° 19' E

Population (as per Census 2011)

35.19 million

Urban 13.61 million (38.88%)

Rural 21.58million (61.12%)

Tribal 3.29 million (9.35%)

Average Population Density

306 per sq km

Livestock population

(as per 19th Live Stock Census)

56.10 million

Sectorial-wise Economy (GSDP)

Agriculture 21%

Industry 17%

Service 63%

Source: Telangana Socio-Economic Outlook 2022.

Table: Administrative Units & Panchayati Raj Institutions

Unit	Number
Number of Districts	33
Number of District Panchayat	32
Number of Sub-Districts	594
Number of Blocks	594
Number of Intermediate Panchayat	540
Number of Villages	11,226
Number of Gram Panchayat	12,771
Number of Urban Bodies	143
Number of Cantonment Boards	1

Source: <http://lgedirectory.gov.in> (As on 31.07.2024)

Statue of Equality, Venkannaguda

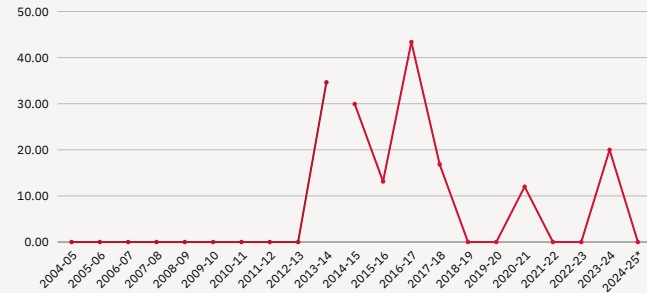


1. MoPR Schemes

1.1. Rashtriya Gram Swaraj Abhiyan (RGSA)

1.1.1. Funds under RGSA

Figure 1.1: Funds released for Capacity Building & Training of PRIs under MoPR Schemes, 2004-05 to 2024-25 (in crores, Rs.)

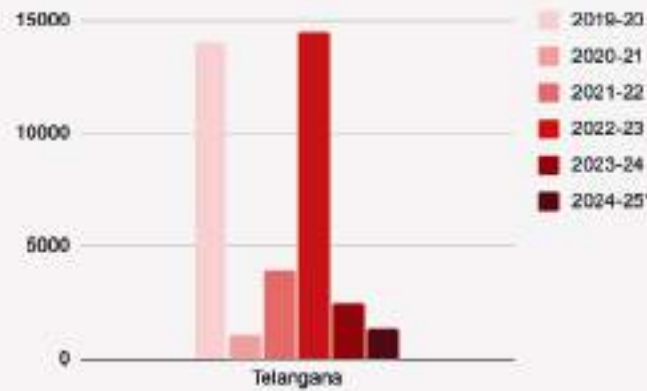


* As on 31.07.2024

The amount released during 2014-15 to 2024-25 is approximately **24.39 times** more than the amount released during 2005-06 to 2013-14.

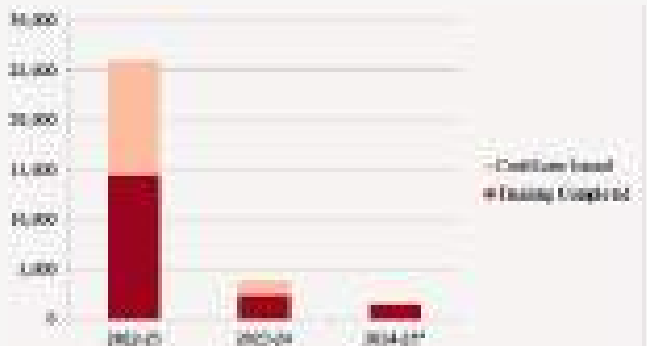
1.1.2. Capacity Building & Training (CB&T)

Figure 1.2: Status of PRI representatives trained during 2019-20 to 2024-25



* As on 31.07.2024

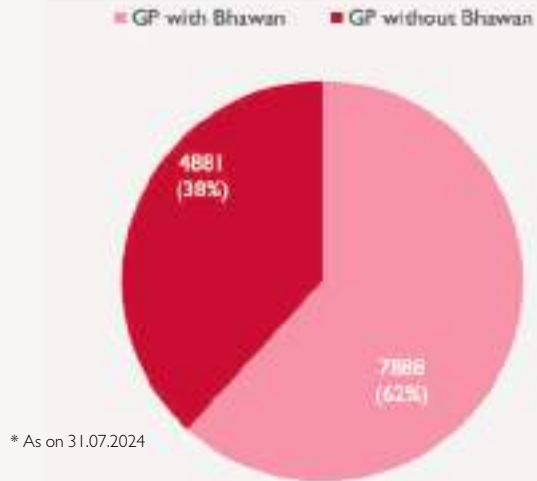
Figure 1.3: Training completed and Certificate issued to PRI representatives during 2022-23 to 2024-25 (in lakhs)



* As on 31.07.2024

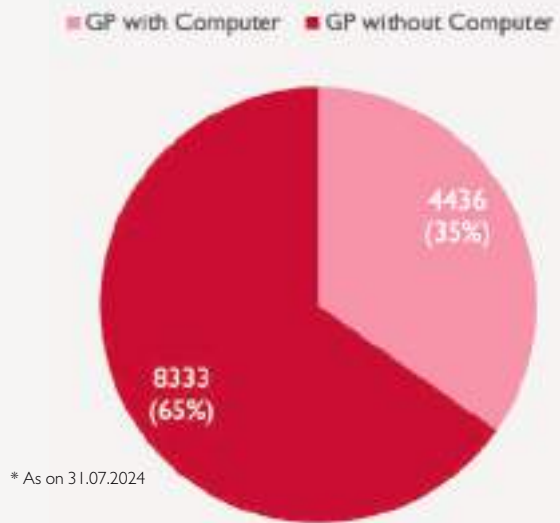
1.1.3. Panchayat Infrastructure

Figure 1.4: Number of Gram Panchayats with Panchayat Bhawan



* As on 31.07.2024

Figure 1.5: Number of Gram Panchayats with Computers as upto 31.07.2024



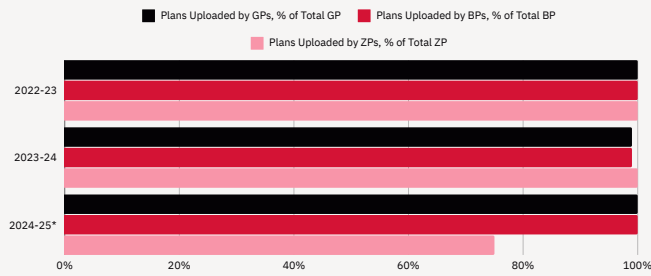
* As on 31.07.2024

Training Program on Strategies for Up-scaling Production System Technologies under **WDC-PMKSY 2.0** from 11-14 June, 2024 at **NIRDPR, Hyderabad**



1.1.4. Gram/Block/Zila Panchayat Development Plan

Figure 1.6: Comparative status of Development Plan uploads by Gram Panchayats (GP), Block Panchayats (BP) & Zila Panchayats (ZP), during 2022-23, 2023-24 & 2024-25*

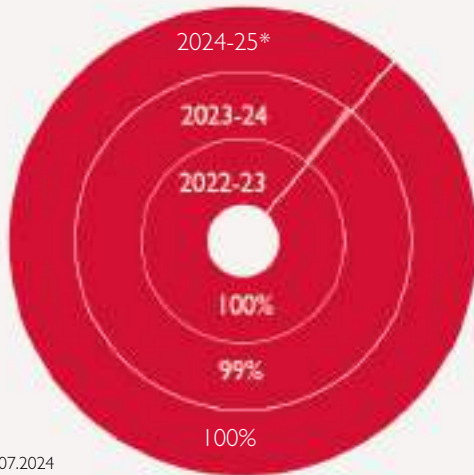


* As on 31.07.2024.

The state has uploaded 12771 Gram Panchayat Development Plans (GPDP), 540 Block Panchayat Development Plans (BPDP) and 32 Zila Panchayat Development Plans (ZPDP) in the plan year 2024-25. (Source: e-Gramswaraj portal as on 31.07.2024)

Figure 1.7: GPs with GPDP uploaded on e-Gramswaraj portal

■ GPDP Uploaded % ■ GPDP Not Uploaded %



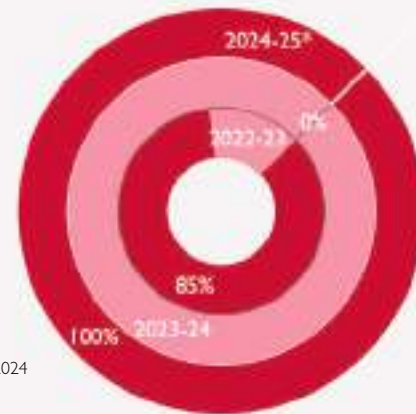
* As on 31.07.2024

Telangana, **Yellanki** Gram Panchayat under the LSDG Theme 6 - **Self Sufficient Infrastructure** in Panchayat



Figure 1.8: BPs with BPDP uploaded on e-Gramswaraj portal

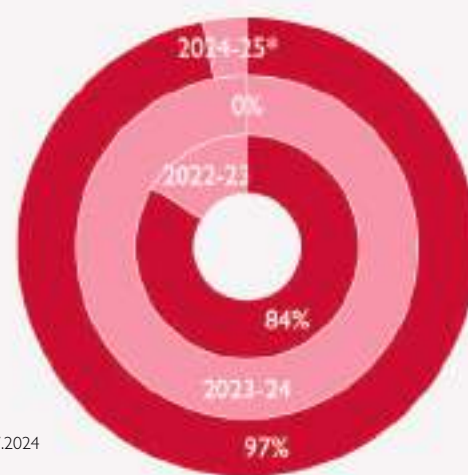
■ BPDP Uploaded % ■ BPDP Not Uploaded %



* As on 31.07.2024

Figure 1.9: ZPs with ZPDP uploaded on e-Gramswaraj portal

■ Uploaded ZPDP % ■ ZPDP Not Uploaded %



* As on 31.07.2024

2. e-Panchayat Mission Mode Project (MMP)

2.1. e-Gramswaraj Adoption Status

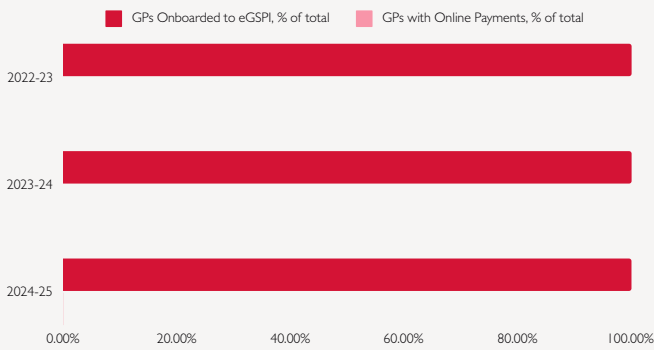
2.1.1. Account Closure by Gram Panchayats

Figure 2.1: GP with accounts closed for FY 2021-22 to 2023-24



2.1.2. Progress on e-GramSwaraj Public Financial Management System Interface

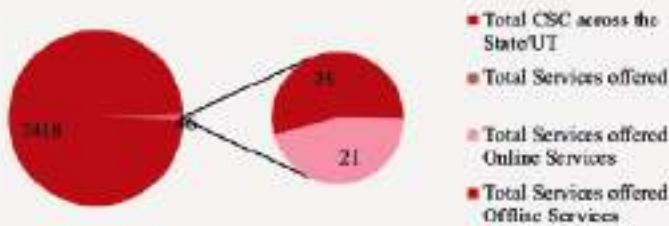
Figure 2.2: Adoption of e GramSwaraj PMFS Interface among GPs during 2022-23 to 2024-25*



* As on 31.07.2024

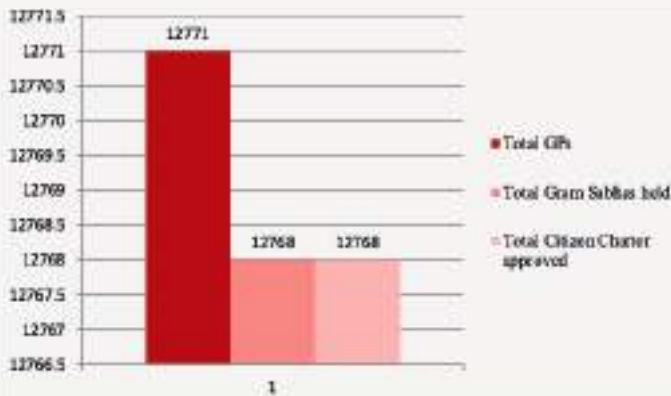
2.1.3. Citizen Charter

Figure 2.3: Number of GPs with offline and online services offered across the state



* As on 31.07.2024

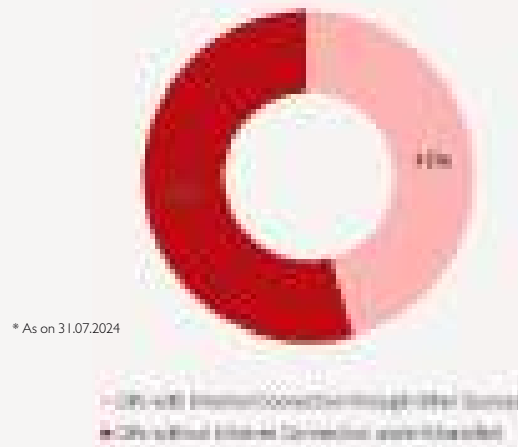
Figure 2.4: Number of GPs with Gram Sabha held & Citizen Charters approved



* As on 31.07.2024

2.1.4. BharatNet FTTH Connection to Panchayats

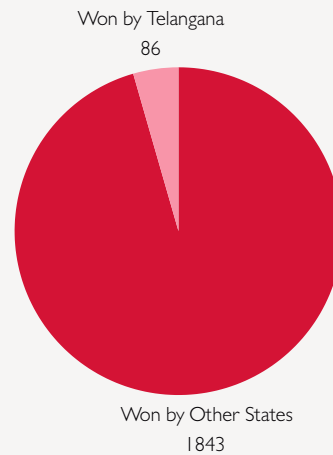
Figure 2.5: Progress of Connectivity under BharatNet FTTH in GPs



* As on 31.07.2024

3. Incentivization of Panchayats (IoP)

Figure 3.1: Total number of National Panchayat Awards secured by the state (2016 to 2023)

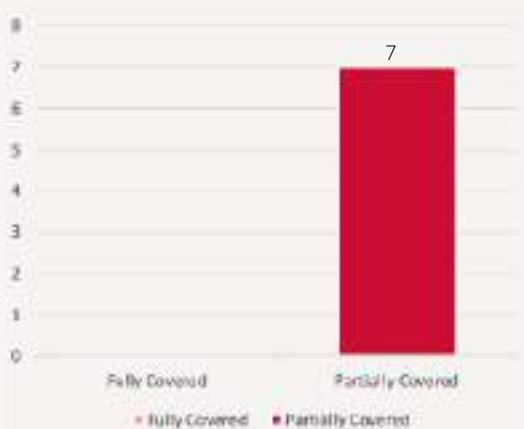


Telangana paves the way to progress with 6,679 approved projects in the 'Roads' sector via #eGramSwaraj for Plan Year 2023. These initiatives promise enhanced connectivity and infrastructure development, driving prosperity and advancement across the state's landscapes.



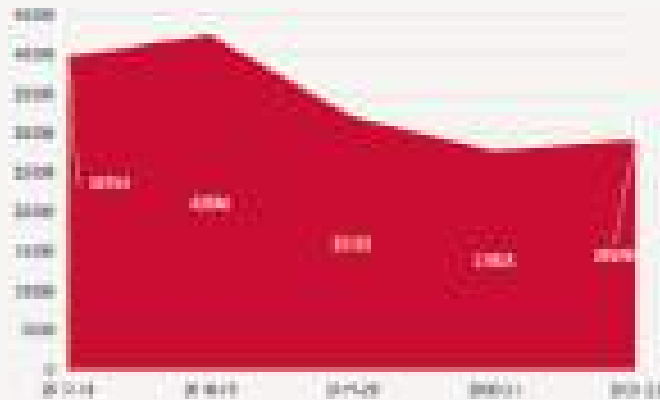
4. PESA Districts

Figure 4.1: Number of PESA (Panchayats Extention to Scheduled Areas) districts in the state



5. Own Source of Revenue

Figure 5.1: Collection of Own Source Revenues during 2017-18 to 2021-22 (Rs. in Lakhs)



6. SVAMITVA Scheme

Figure 6.1: Progress on six stages of SVAMITVA



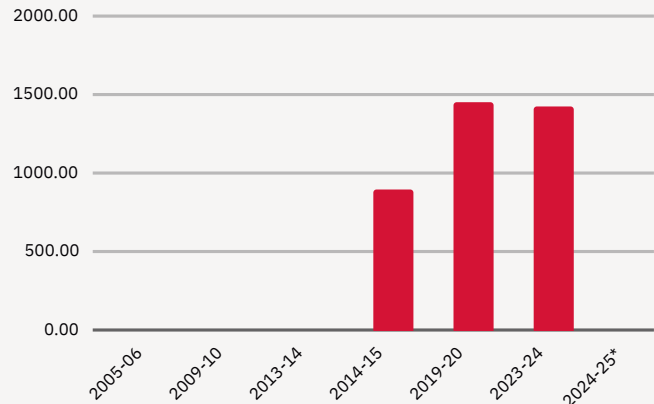
*As on 31st July, 2024

- Out of the targeted **5 villages**, drone flying has been completed in about 0 villages.
- Under the scheme, **0 property cards** have been made for 5 villages.
- A total of **8390 property parcels** were digitalized in the state till 31.07.2024.

7. Central Finance Commission Grant

Figure 7.1: Funds released to RLBs under CFC, select years, 2005-06 to 2023-24 (in crores, Rs.)

The comparative data of grants released under the Central Finance Commission to Rural Local Bodies to the State during the period 2005-14 and 2014-23 are as follows:



Note: Fund to be released to Telangana in the FY 2024-25 as on 31.07.2024.

Figure 7.2: Funds released to RLBs under CFC, comparative data, 2005-14 & 2014-24



Note : Telangana as state came into being on the 2nd of June, 2014 .

Sulthanpur Gram Panchayat Telangana got placed at the **third position** at #NationalPanchayatAwardsWeek2023 for their best practices and resourcefulness under **Clean & Green Panchayat theme** of LSDGs



Kongatpally, Hanwada, Mahabubnagar, Telangana has been recognized as the **FIRST** winner at #NationalPanchayatAwardsWeek2023 on 17th April, 2023, for its exemplary works done to achieve Theme 7: Socially Secured Panchayat under Localization of Sustainable Development Goals.



Telangana's Mukra Gram Panchayat under the leadership of Mahila Sarpanch has emerged as a model for other GramPanchayats, showcasing the transformative power of effective leadership & community engagement..They have earned Rs 10 lakh in the past 3-4 years with waste.



Note: Information is provided by the State/ UT.





PANCHAYAT PROFILES TRIPURA



Table: Administrative Units & Panchayati Raj Institutions

Unit	Number
Number of Districts	8
Number of District Panchayat	8
Number of Sub-Districts	23
Number of Blocks	58
Number of Intermediate Panchayat	35
Number of Villages	898
Number of Gram Panchayat	589
Number of Traditional Bodies	628
Number of Urban Bodies	27

Source: <http://lgedirectory.gov.in> (As on 31.07.2024)

Geographical Area

10,486 sq km

Geographical Coordinates

Latitude- 22° 57' N to 24° 32' N

Longitude- 91° 10' E to 92° 20' E

Population (as per Census 2011)

3.67 million

Urban 0.96 million (26.17%)

Rural 2.71 million (73.83%)

Tribal 1.17 million (31.76%)

Average Population Density

350 per sq km

Livestock population

(as per 19th Live Stock Census)

1.94 million

Sectorial-wise Economy (GSDP)

Agriculture 44%

Industry 11%

Service 45%

Source: Economic Survey of Tripura, 2022-23.

Ujjayanta Palace , Agartala

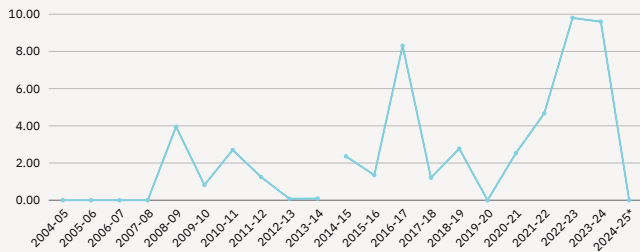


1. MoPR Schemes

1.1. Rashtriya Gram Swaraj Abhiyan (RGSA)

1.1.1. Funds under RGSA

Figure 1.1: Funds released for Capacity Building & Training of PRIs under MoPR Schemes, 2004-05 to 2024-25 (in crores, Rs.)

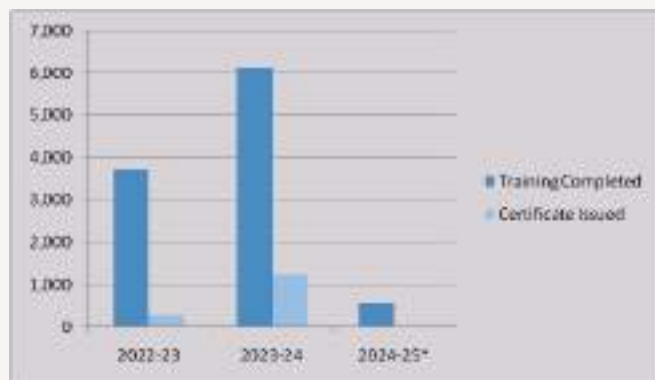


* As on 31.07.2024.

Funds released during the period 2015-16 is 2.6 times higher compared to the funds released during the period 2004-14.

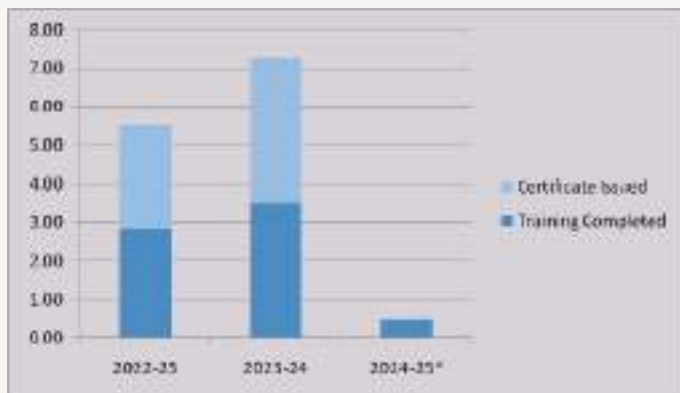
1.1.2. Capacity Building & Training (CB&T)

Figure 1.2: Status of PRI representatives trained and e-Certificates issued to participants for 2024-25



*As on 31st July, 2024

Figure 1.3: Training completed and Certificate issued to PRI representatives in 2023-24 (in lakhs)



*As on 31st July, 2024

1.1.3. Panchayat Infrastructure

Figure 1.4: Number of Gram Panchayats with Panchayat Bhawan

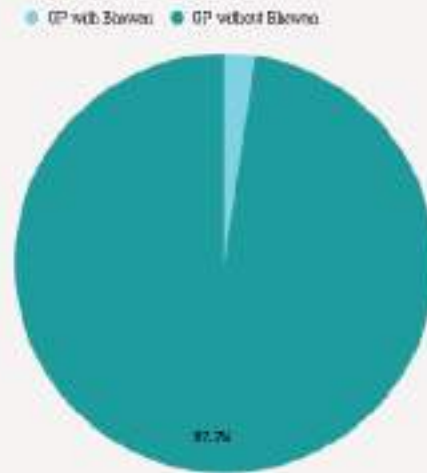
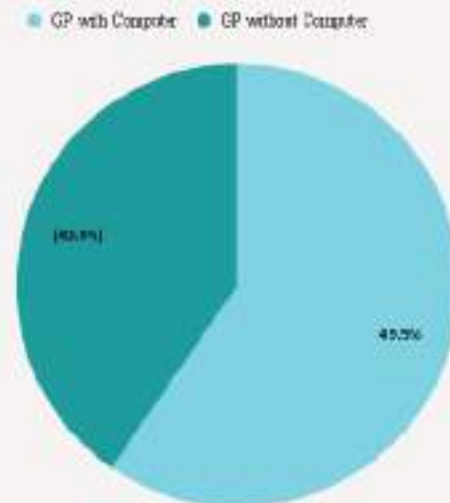


Figure 1.5: Number of Gram Panchayats with Computers

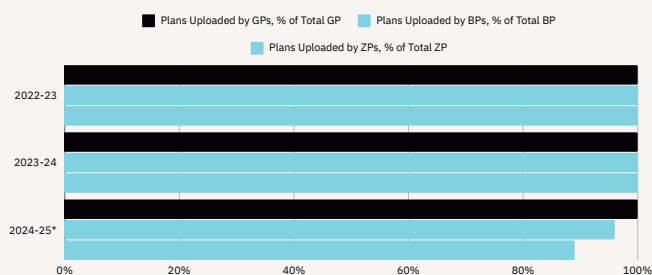


Proud to announce that all Panchayats and PR Institutions in Tripura are now **100% eOffice compliant**! Prof.(Dr.) Manik Saha, Hon'ble Chief Minister, Tripura makes the official announcement today, 1st July 2024, at the State Secretariat, Tripura



2.1.4. Gram/Block/Zila Panchayat Development Plan

Figure 1.6: Comparative status of Development Plan uploads by Gram Panchayats (GP), Block Panchayats (BP) & Zila Panchayats (ZP), during 2022-23, 2023-24 & 2024-25*

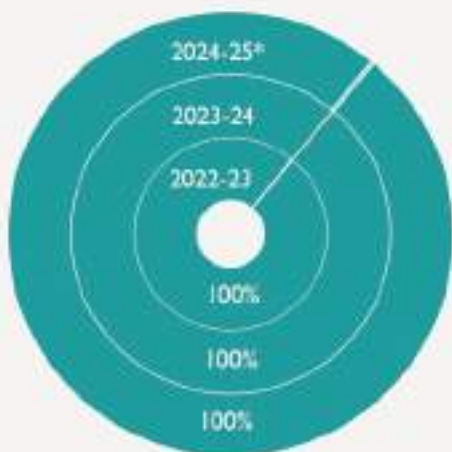


*As on 31.07.2024.

The state has not uploaded 1165 Gram Panchayat Development Plans (GPDP), 74 Block Panchayat Development Plans (BPDP) and 8 Zila Panchayat Development Plans (ZPDP) in the plan year 2024-25. (Source: e-Gramswaraj portal as on 31.07.2024)

Figure 1.7: GPs with GPDP uploaded on e-Gramswaraj portal

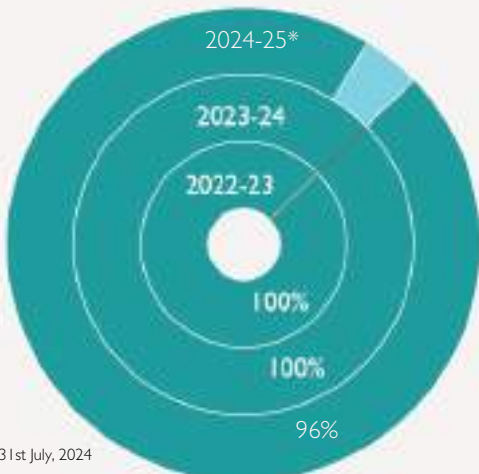
■ GPDP Uploaded % ■ GPDP Not Uploaded %



*As on 31st July, 2024

Figure 1.8: BPs with BPDP uploaded on e-Gramswaraj portal

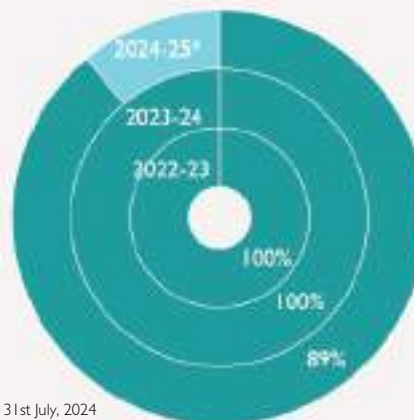
■ BPDP Uploaded % ■ BPDP Not Uploaded %



*As on 31st July, 2024

Figure 1.9: ZPs with ZPDP uploaded on e-Gramswaraj portal

■ Uploaded ZPDP % ■ ZPDP Not Uploaded %



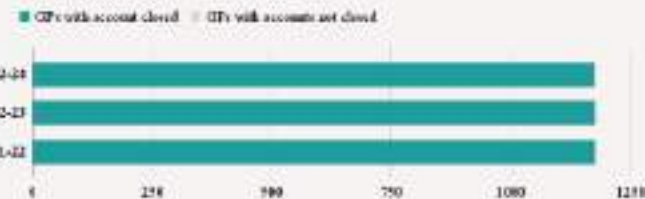
*As on 31st July, 2024

2. ePanchayat Mission Mode Project (MMP)

2.1. e-Gramswaraj Adoption Status

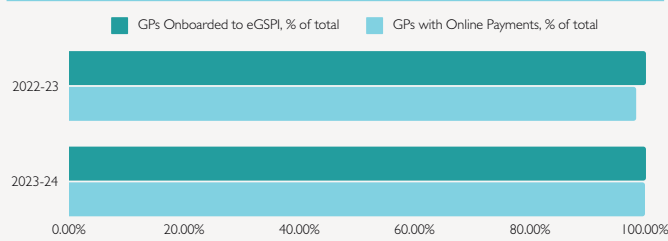
2.1.1. Account Closure by Gram Panchayats

Figure 2.1: GPs with accounts closed, FY 2021-22 & 2023-24



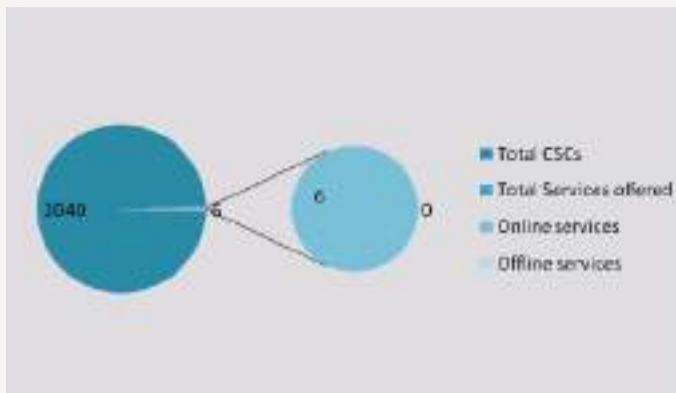
2.1.2. Progress on e-GramSwaraj Public Financial Management System Interface

Figure 2.2: Adoption of e-GramSwaraj PFMS interface among GPs during 2022-23 to 2023-24



2.1.3. Citizen Charter

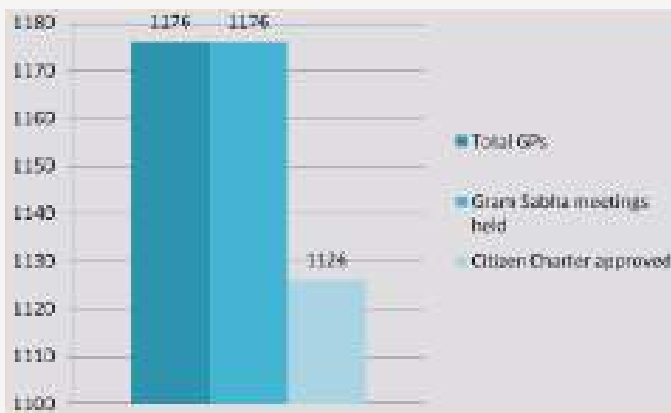
Figure 2.3: Number of GPs with Gram Sabha held & Citizen Charters approved



*As on 31st July, 2024

For 2024-25, Gram Sabhas have been held in 1176 of 1178 Gram Panchayats in the state and Citizen Charter has been approved by 1126 Gram Panchayats.

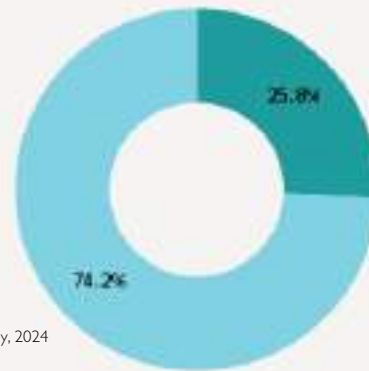
Figure 2.4: Number of GPs with offline and online services offered



*As on 31st July, 2024

2.1.4. BharatNet FTTH Connection

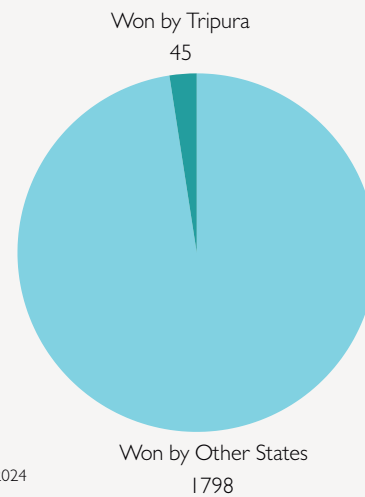
Figure 2.5: Progress of Connectivity under BharatNet FTTH in GPs



*As on 31st July, 2024

3. Incentivization of Panchayats (IoP)

Figure 3.1: Total number of National Panchayat Awards secured by the state (2016 to 2023)



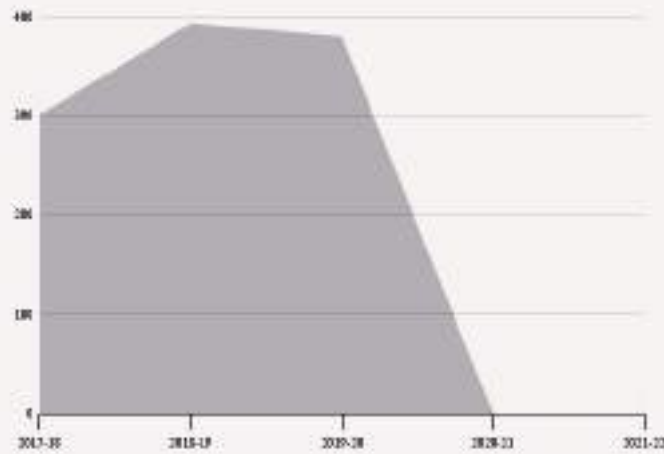
*As on 31st July, 2024

Mohinipur GP, Tripura on the theme of Women Friendly Village



4. Own Source of Revenue

Figure 4.1: Collection of Own Source Revenues during 2017-18 to 2021-22 (In lakhs of Rs.)



5. SVAMITVA Scheme

Figure 5.1.: Progress on 6 stages of SVAMITVA



(As on 31.07.2024)

- Out of the targeted 898 villages, drone flying has been completed in about 1 villages.
- Under the scheme, 0 property cards have been made for 0 villages.

Gram Panchayat **Baghmara**, Tripura has worked impressively towards creating awareness on **Carbon Neutral Panchayat**.



6. Central Finance Commission Grant

The comparative data of grants released under the Central Finance Commission to Pural Local Bodies during the period 2005-14 and 2014-23 are as follows:

Figure 6.1: Funds released to RLBs under CFC, select years, 2005-06 to 2013-14

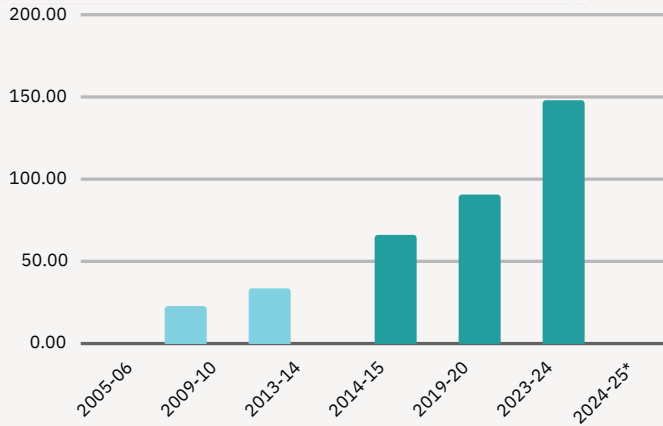
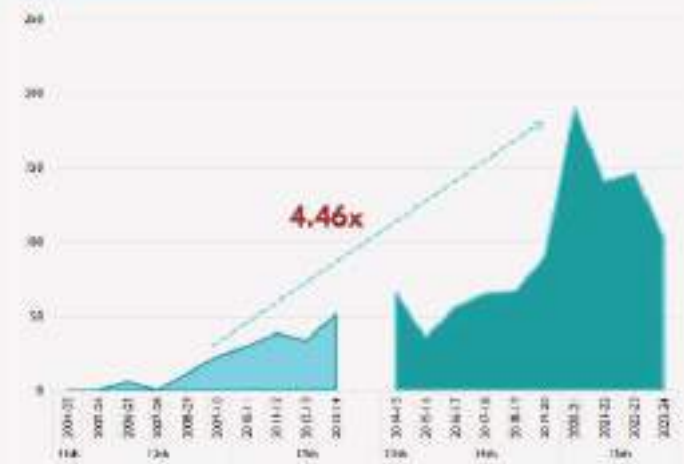


Figure 6.2: Funds released to RLBs under CFC, comparative data, 2005-14 & 2014-24



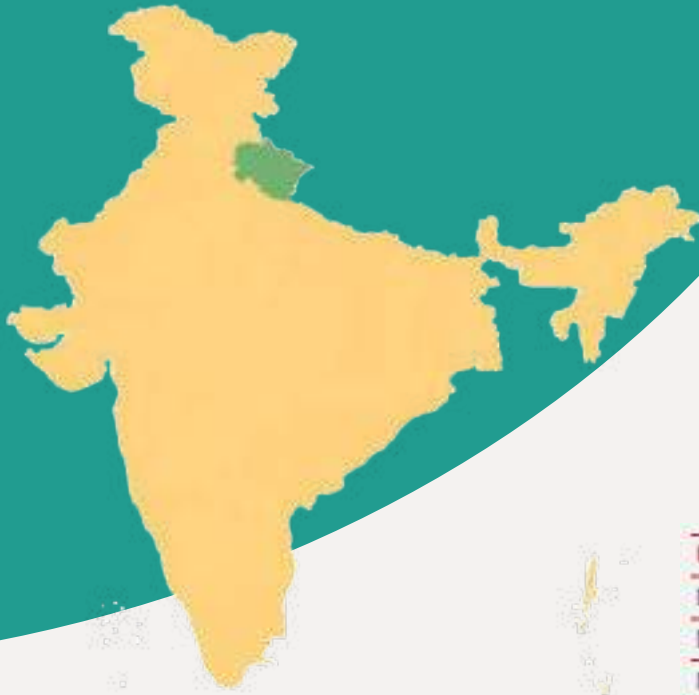
The amount released during 2014-15 to 2022-23 is approximately **4.46 times more** than the amount released during 2005-06 to 2013-14.

Utarchampamura GP ,Tripura achievements on Self-sufficient infrastructure in village





PANCHAYAT PROFILES UTTARAKHAND



Unit	Number
Number of Districts	13
Number of District Panchayat	13
Number of Sub-Districts	129
Number of Blocks	95
Number of Intermediate Panchayat	95
Number of Villages	17,325
Number of Gram Panchayat	7,795
Number of Urban Bodies	103
Number of Cantonment Boards	9

(C ((r (TRSSD
 CA9AU
 (1 9AN (31 AÆI 0 4
 (S9AL (3RUSSO 4
 (AÆU (3Æ9TU 4

(G s D
 (EAEÆE1 9

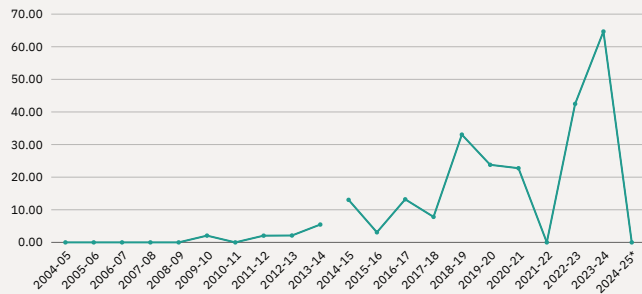


1. MoPR Schemes

1.1. Rashtriya Gram Swaraj Abhiyan (RGSA)

DDA (m ((n h

m (DA (m ((j (i (0 ((y p (n h (FCFI:CN (FCFI:FN2 ((q B

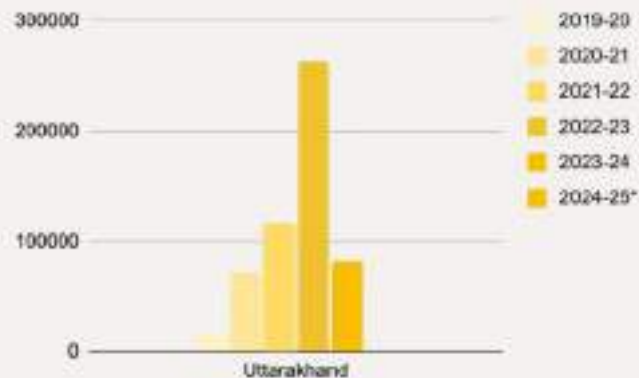


7.p , .USIReMRTa

, TRSaGc, , TRTaGc, , TRRcGRd, TRSUSaM

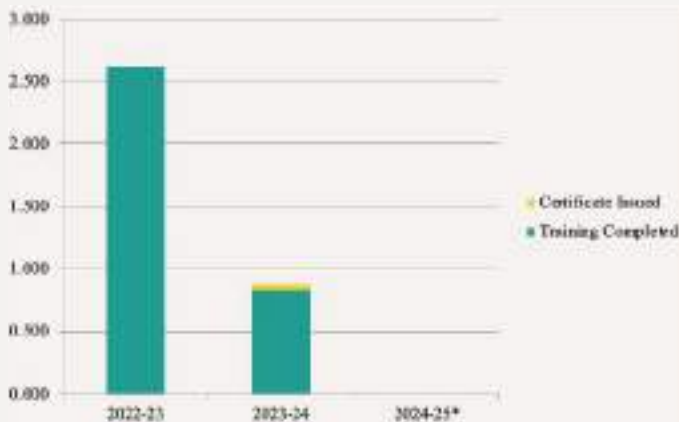
DDA (j (i (0 ((j i 0 3

m (DA ((y p ((((FCFI:FC (FCFI:FN



7.p , .USIReMRTa

m (DA ((((j (((y p (((FCFI:FC (FCFI:FN2 ((3

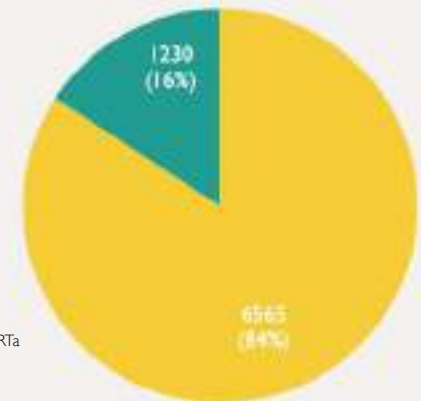


7.p , .USIReMRTa

DDA (p

m (DA (v ((n (y ((y (i

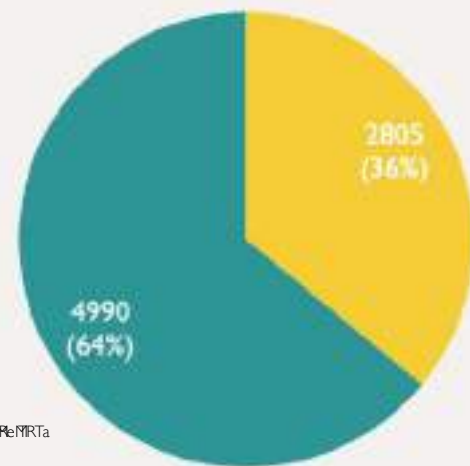
GP with Bhawan GP without Bhawan



7.p , .USIReMRTa

m (DA (v ((n (y ((i

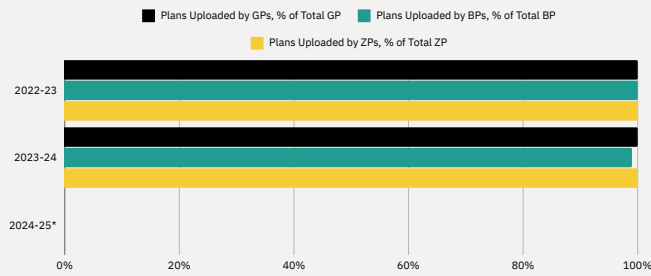
GP with Computer GP without Computer



7.p , .USIReMRTa



h (: 77e ((f (s ((i (s (li s 25
d (s (ld s 2/ ((s (l s 25 (A9 AA6AB)(A9 AB6AC/ (A9 AC6AD3

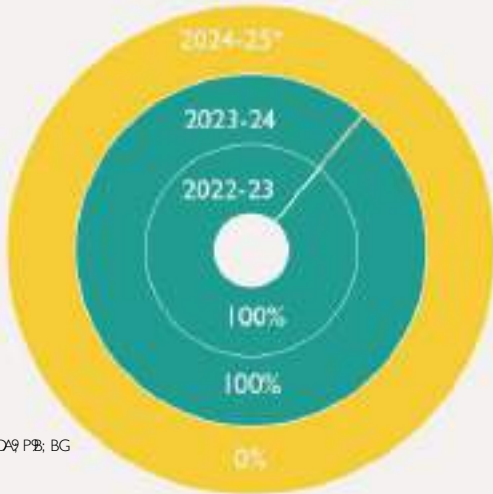


4h ((DA9 P8; B8

(((((PPLB(n (y (k (y (2n yk y37
UQ i (y (k (y (2 yk y3 (AD (y
k (y (2 yk y3 ((((B; BDB8
2 7 n ((((DA9 P8; B8

h (: 77e ((f (s (((6 v (

■ GDPD Uploaded % ■ GDPD Not Uploaded %



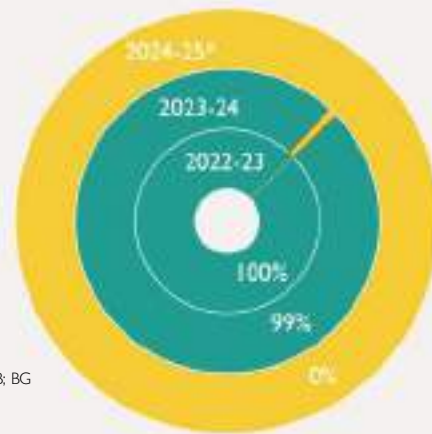
4h ((DA9 P8; B8

p ((p (8 ((h k i 7i A9 f
(A (ce i o (((((r (i
s ((v v i ((((n (k a
(((((6 9



h (: 77e ((f (s (((6 v (

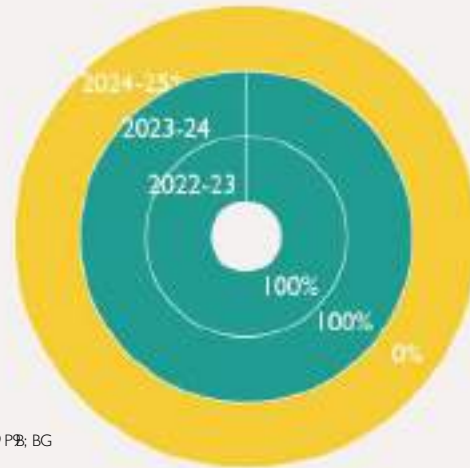
■ BFDP Uploaded % ■ BFDP Not Uploaded %



4h ((DA9 P8; B8

h (: 77e ((f (s (((6 v (

■ Uploaded ZPDP % ■ ZPDP Not Uploaded %



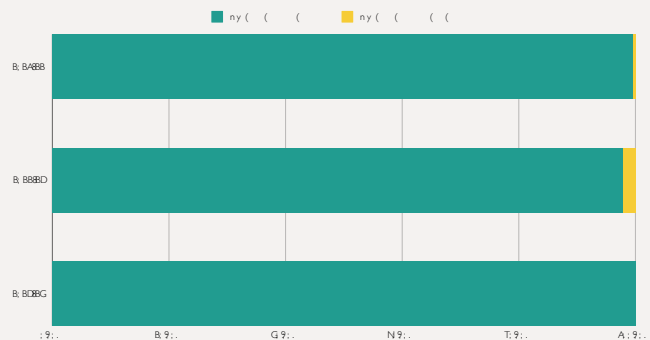
4h ((DA9 P8; B8

2. ePanchayat Mission Mode Project (MMP)

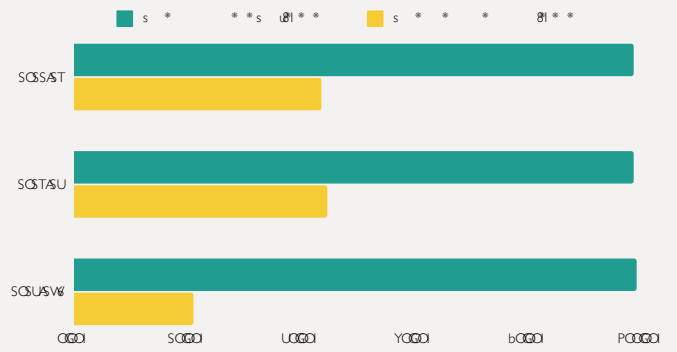
2.1. e-GramSwaraj Adoption Status

AZ 7 7c (e ((i (s

h (AZ 77e (((5h (A9 A 6AA/ (A9 AB6AC

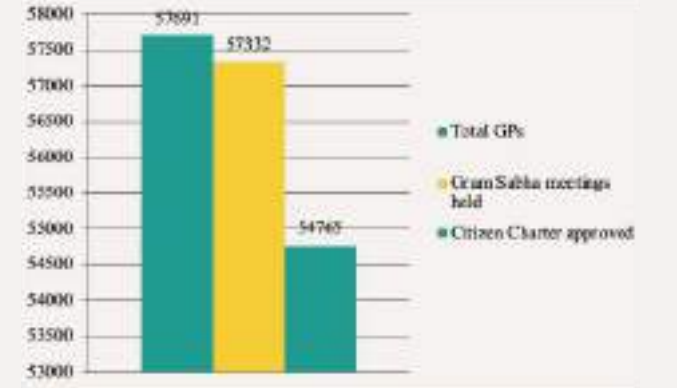


ग्रामीण इंटरनेट कनेक्टिविटी
 ग्रामीणों का इंटरनेट कनेक्टिविटी का स्तर (वर्ष 2019-20)।



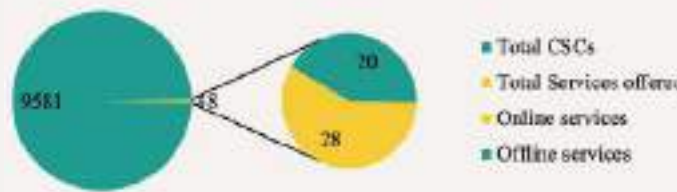
61 * *TPQ&S&SU

ग्रामीणों की आय
 ग्रामीणों की आय का स्तर (वर्ष 2019-20)।



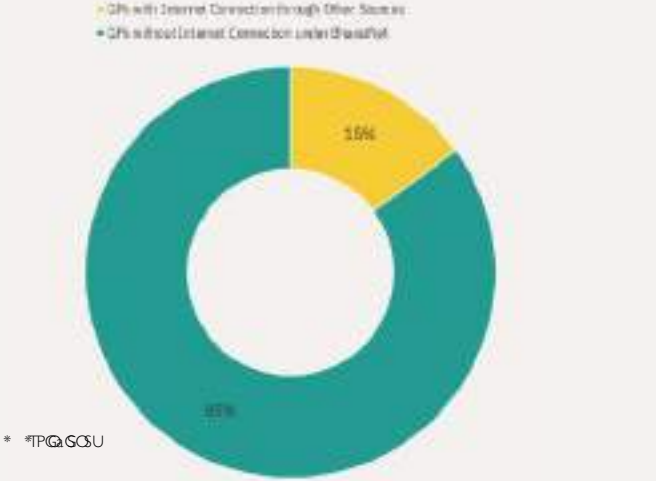
61 * *TPQ&S&SU

ग्रामीणों की आय
 ग्रामीणों की आय का स्तर (वर्ष 2019-20)।



61 * *TPQ&S&SU

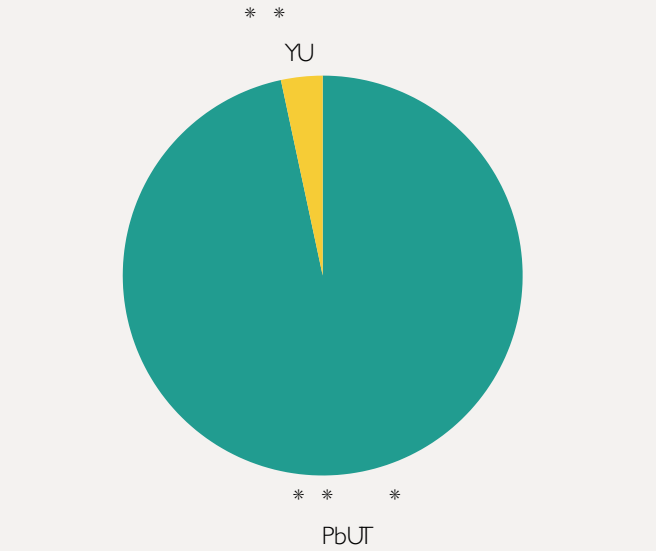
ग्रामीणों की आय
 ग्रामीणों की आय का स्तर (वर्ष 2019-20)।



61 * *TPQ&S&SU

3. Incentivization of Panchayats (IoP)

ग्रामीणों की आय
 ग्रामीणों की आय का स्तर (वर्ष 2019-20)।



ग्रामीणों की आय
 ग्रामीणों की आय का स्तर (वर्ष 2019-20)।



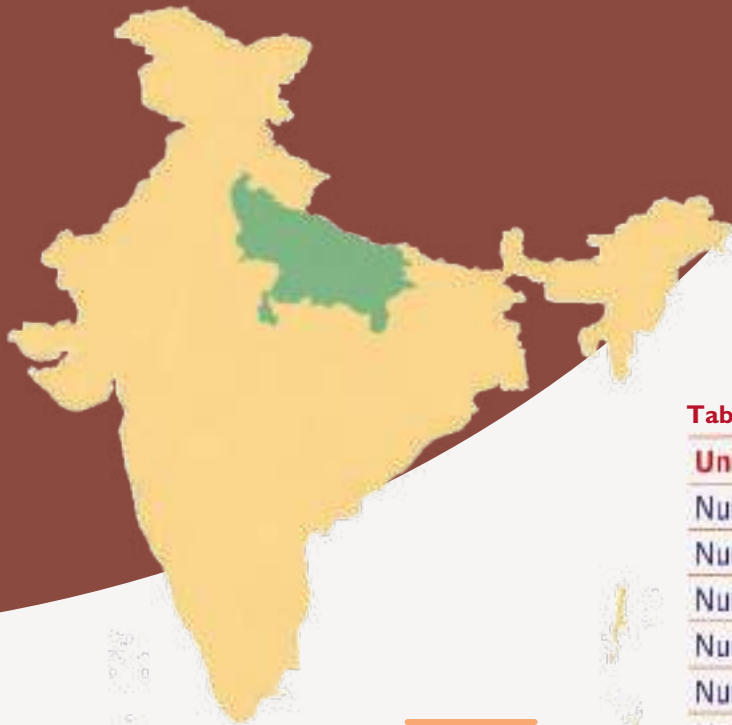


Note: Information is provided by the State/ UTs





PANCHAYAT PROFILES UTTAR PRADESH



Geographical Area 2,40,928 sq km

Geographical Coordinates

Latitude- 23° 52' N to 31° 28' N
Longitude-77° 30' E to 84° 39' E

Population (as per Census 2011)

199.81 million
Urban 44.50 million (22.27%)
Rural 155.31 million (77.73%)
Tribal 1.13 million (0.57%)

Average Population Density

829 per sq km

Livestock population

(as per 19th Livestock Census)
68.71 million

Sector-wise Economy (GSDP)

Agriculture 28%
Industry 24%
Service 47%

Table: Administrative Units & Panchayati Raj Institutions

Unit	Number
Number of Districts	75
Number of District Panchayat	75
Number of Sub-Districts	350
Number of Blocks	826
Number of Intermediate Panchayat	826
Number of Villages	1,10,274
Number of Gram Panchayat	57,691
Number of Urban Bodies	770
Number of Cantonment Boards	13

Source: <http://lgedirectory.gov.in> (As on 31.07.2024)

Assi ghat, Varanasi

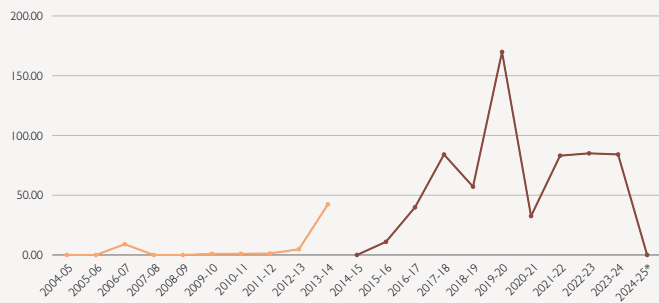


1. MoPR Schemes

1.1. Rashtriya Gram Swaraj Abhiyan (RGSA)

1.1.1. Funds under RGSA

Figure 1.1: Funds released for Capacity Building & Training of PRIs under RGSA during 2004-05 to 2024-25 (in crores of Rs.)

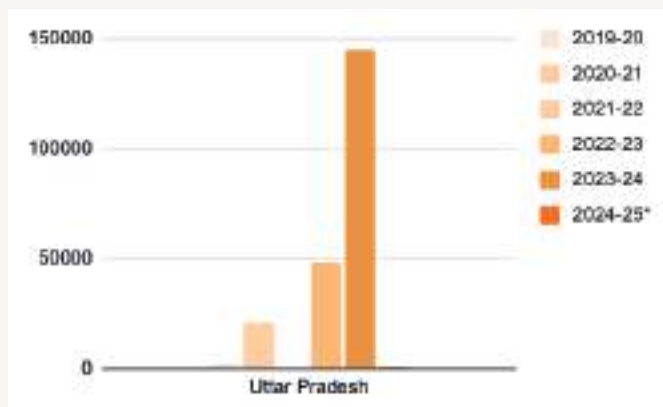


* As on 31.07.2024.

The amount released during 2014-15 to 2024-25 is approximately **10 times** more than the amount released during 2005-06 to 2013-14.

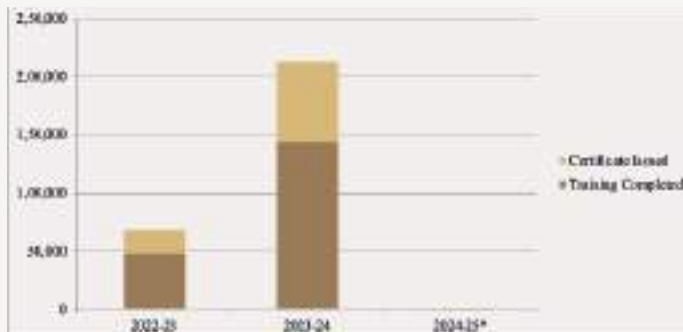
1.1.2. Capacity Building & Training (CB&T)

Figure 1.2: Status of training and capacity building of PRI representatives during 2019-20 to 2024-25*



*As on 31st July, 2024

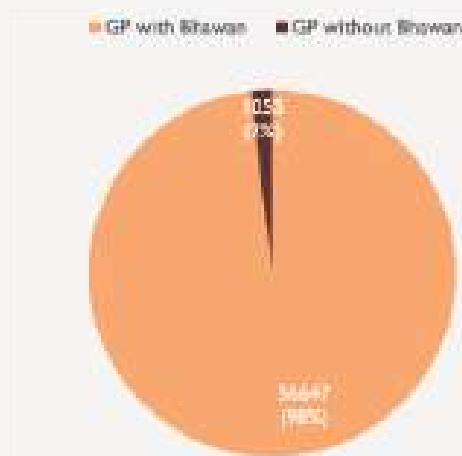
Figure 1.3: Training completed and Certificate issued to PRI representatives during 2022-23 to 2024-25*



*as on 31st July, 2024

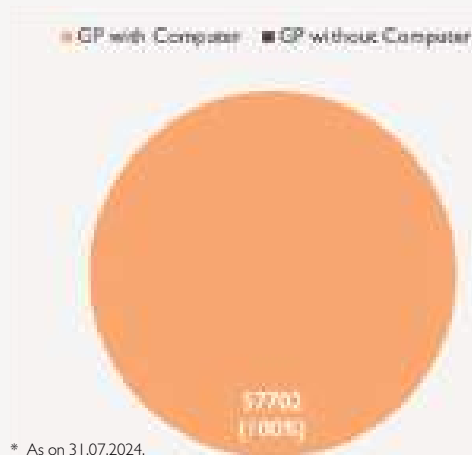
1.1.3. Panchayat Infrastructure

Figure 1.4: Number of Gram Panchayats with Panchayat Bhawan



* As on 31.07.2024.

Figure 1.5: Number of Gram Panchayats with Computers



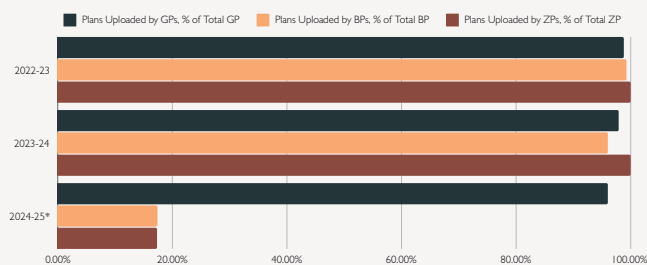
* As on 31.07.2024.

A two-day training of trainers (ToT) was held in June, 2024 on various issues and action points related to Rural Water Supply Scheme covering water security and sustainable use of water resources.



1.1.4. Gram/Block/Zila Panchayat Development Plan

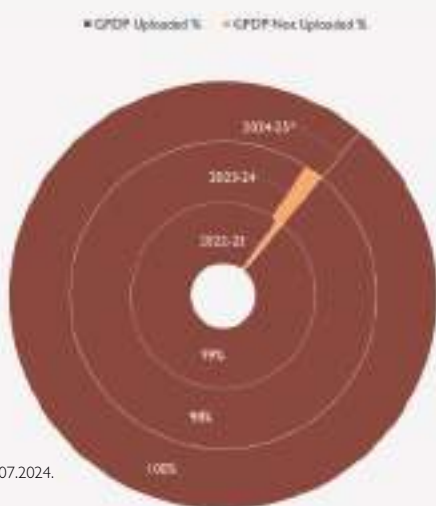
Figure 1.6: Comparative status of Development Plan uploads by Gram Panchayats (GP), Block Panchayats (BP) & Zila Panchayats (ZP), during 2022-23, 2023-24 & 2024-25*



* As on 31.07.2024.

The state has prepared 57,686 Gram Panchayat Development Plans (GPDP), 721 Block Panchayat Development Plans (BPDP) and 75 Zila Panchayat Development Plans (ZPDP) in the plan year 2024-25. (Source: eGramswaraj portal as on 31.07.2024).

Figure 1.7: Gram Panchayats with GPDP uploaded in e-Gramswaraj Portal

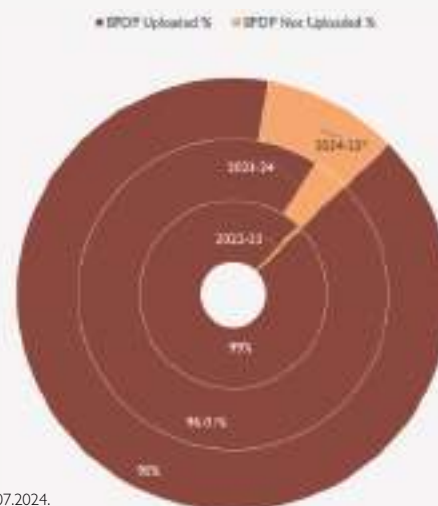


* As on 31.07.2024.

Sidhiyanwa Gram Panchayat in Uttar Pradesh's Barabanki District is committed to making people's lives easier by creating key infrastructure and enhancing governance at the grassroots level.

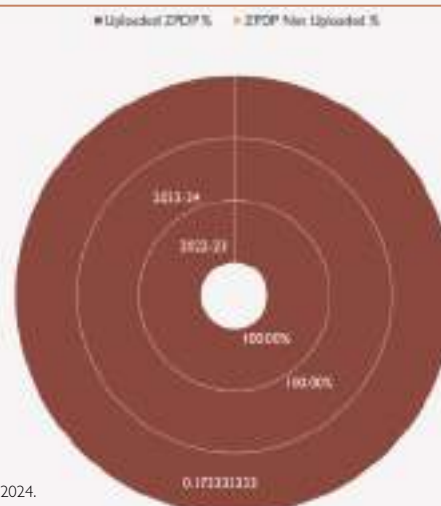


Figure 1.8: Block Panchayats with BPDP uploaded in e-Gramswaraj Portal



* As on 31.07.2024.

Figure 1.9: Zila Panchayats with ZPDP uploaded in e-Gramswaraj Portal



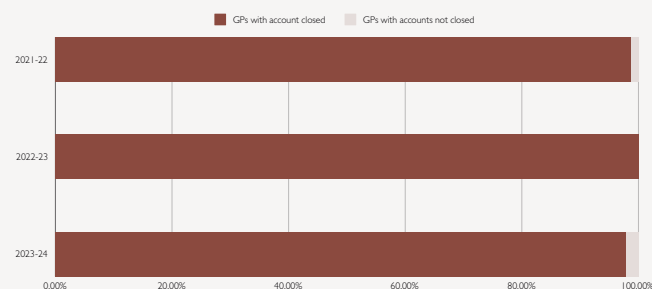
* As on 31.07.2024.

2. ePanchayat Mission Mode Project (MMP)

2.1. e-Gramswaraj Adoption Status

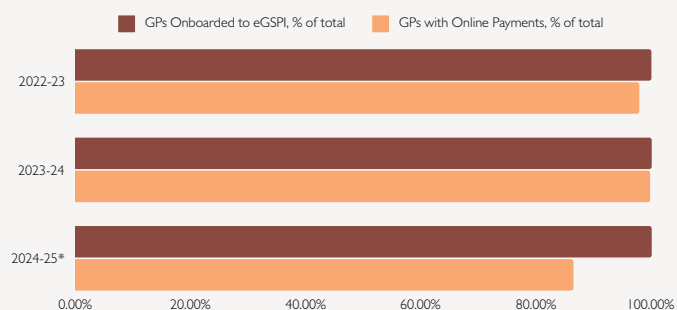
2.1.1. Account Closure by Gram Panchayats

Figure 2.1: GPs with accounts closed, FY 2021-22 to 2023-24



2.1.2. Progress on e-GramSwaraj Public Financial Management System Interface

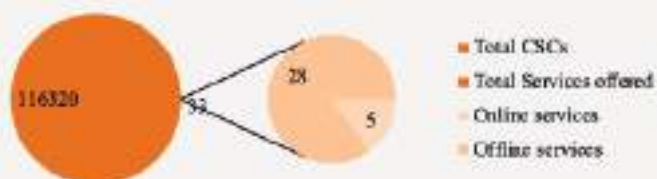
Figure 2.2: Adoption of e GramSwaraj PMFS Interface among GPs during 2022-23 to 2024-25*



* As on 31.07.2024.

2.1.3. Citizen Charter

Figure 2.3: Number of GPs with Gram Sabha held & Citizen Charters approved



* As on 31.07.2024.

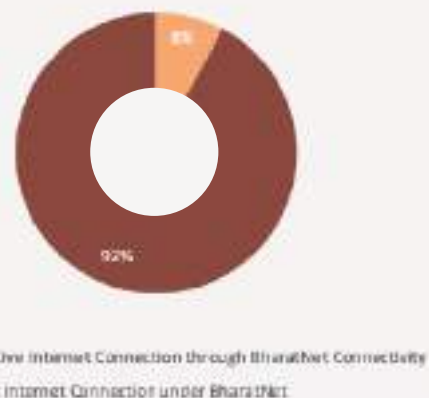
Figure 2.4: Number of GPs with offline and online services offered across the state



* As on 31.07.2024.

2.1.4. BharatNet FTTH Connection in Panchayats

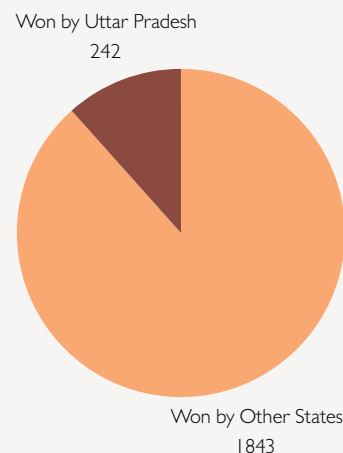
Figure 2.5: Progress of Connectivity under BharatNet FTTH in GPs



* As on 31.07.2024.

3. Incentivization of Panchayats (IoP)

Figure 3.1: Total number of National Panchayat Awards conferred to the state (2016 to 2023)




The library, managed by the initiative and efforts of the Singankheda Gram Panchayat in the Saidnagar development block of Rampur district, Uttar Pradesh, is dedicated to improving the future of the village's boys, girls, and young.




4. Own Source of Revenue (OSR)

Figure 4.1: Collection of OSR during 2017-18 to 2021-22 (Rs, in lakhs)



5. SVAMITVA Scheme

Figure 5.1: Progress on Six stages of SVAMITVA Implementation



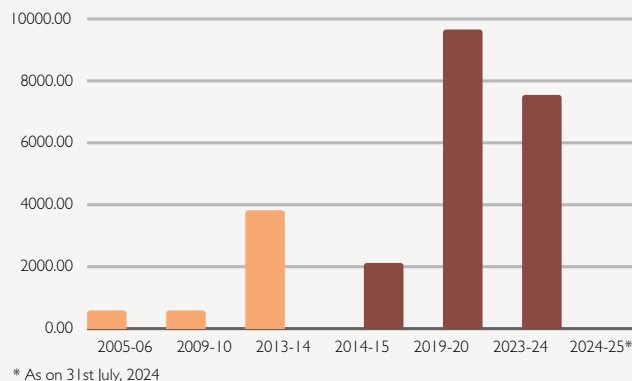
* As on 31st July, 2024

- A total of 3,48,52,723 **property parcels** were digitalized in the state of Uttar Pradesh till 31.07.2024.
- Drone survey has been completed in all **90,908 villages**.
- Under the scheme, **77,60,000 property cards** have been made in 54660 villages
- Ground verification of **67,057 villages** has been completed.
- An MoU was signed between the state and the Survey of India on 15 July 2020 for the implementation of the SVAMITVA scheme.

6. Central Finance Commission Grant

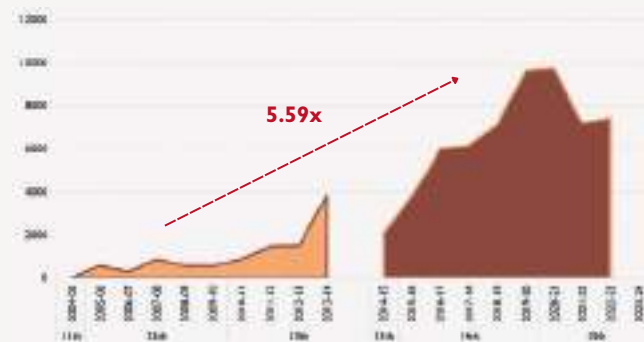
Figure 6.1: Funds released to RLBs under CFC, select years, 2005-06 to 2023-24 (in crores, Rs.)

The comparative data of grants released under the Central Finance Commission to Rural Local Bodies to the State during the period 2005-14 and 2014-24 are as follows:



* As on 31st July, 2024

Figure 6.2: Funds released to RLBs under CFC, comparative data, 2005-14 & 2014-24 as of 31.07.2024 (in crores, Rs.)



* As on 31st July, 2024

Uttar Pradesh achieves an excellent milestone by becoming the first state to complete drone surveys in 50,000 villages under the SVAMITVA Scheme. The perseverance displayed by Uttar Pradesh and the Survey of India has proven to be the key to outstanding success.



Pictures showcasing some of the best practices undertaken under the LSDG Theme 6 - Self Sufficient Infrastructure in Panchayat in Chak Hamidpur Gram Panchayat, UP.



Gevragundera Gram Panchayat , lalitpur

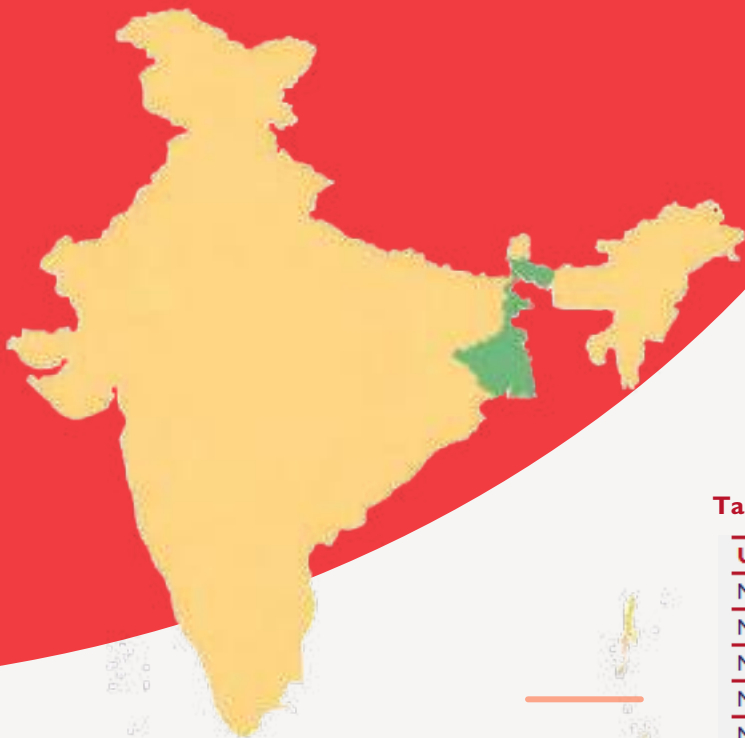


Note: Information is provided by the State/ UTs





PANCHAYAT PROFILES WEST BENGAL



Geographical Area 88,752 sq km

Geographical Coordinates

Latitude- 21° 29' N to 27° 13' N
Longitude- 85° 50' E to 89° 52' E

Population (as per Census 2011)

91.27 million
Urban 29.09million (11.29%)
Rural 62.18 million (88.71%)
Tribal 5.30 million (5.80%)

Average Population Density

1,028 per sq km

Livestock population

(as per 19th Live Stock Census)
30.35 million

Sectorial-wise Economy (GSDP)

Agriculture 19.4%,
Industry 24%
Service 56.5%

Table: Administrative Units & Panchayati Raj Institutions

Unit	Number
Number of Districts	23
Number of District Panchayat	22
Number of Sub-Districts	346
Number of Blocks	345
Number of Intermediate Panchayat	345
Number of Villages	41,006
Number of Gram Panchayat	3,339
Number of Traditional Bodies	1
Number of Urban Bodies	128
Number of Cantonment Boards	3

Source: <http://lgedirectory.gov.in> (As on 31.07.2024)

Victoria Memorial, Kolkata

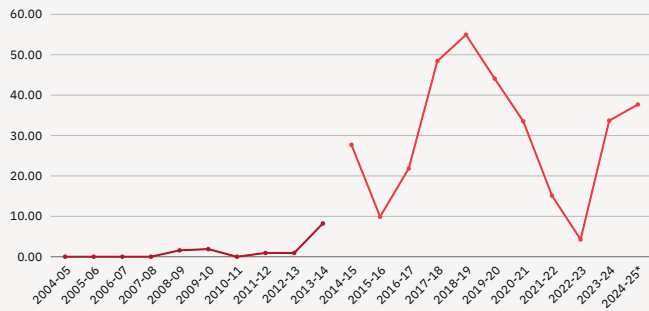


1. MoPR Schemes

1.1. Rashtriya Gram Swaraj Abhiyan (RGSA)

1.1.1. Funds under RGSA

Figure 1.1: Funds released for Capacity Building & Training of PRIs under RGSA, 2004-05 to 2024-25 (in crores, Rs.)

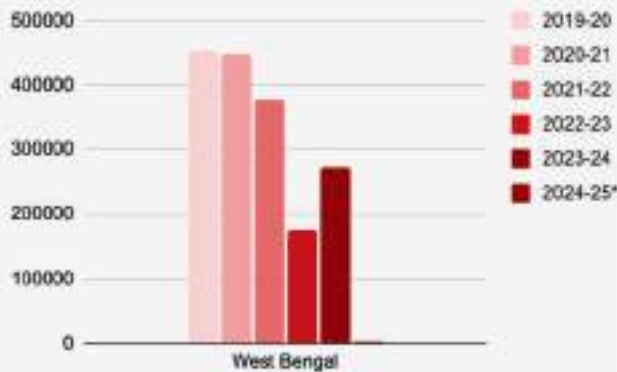


* As on 31.07.2024

The amount released during 2014-15 to 2024-25 is approximately **24.39 times** more than the amount released during 2005-06 to 2013-14.

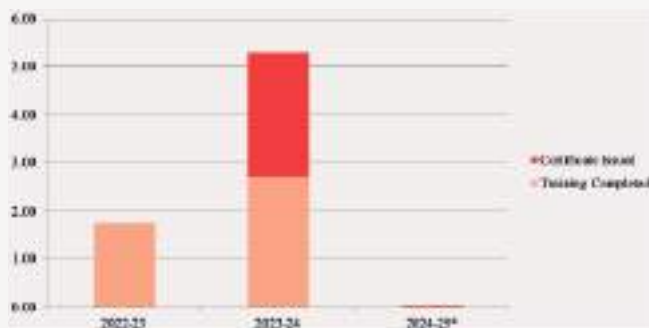
1.1.2. Capacity Building & Training (CB&T)

Figure 1.2: Status of PRI representatives trained during 2019-20 to 2024-25



*as on 31st July, 2024

Figure 1.3: Training completed and Certificate issued to PRI representatives during 2022-23 to 2024-25 (in lakhs)

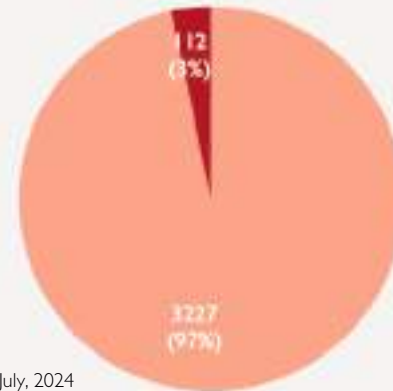


*as on 31st July, 2024

1.1.3. Panchayat Infrastructure

Figure 1.4: Number of Gram Panchayats with Panchayat Bhawan

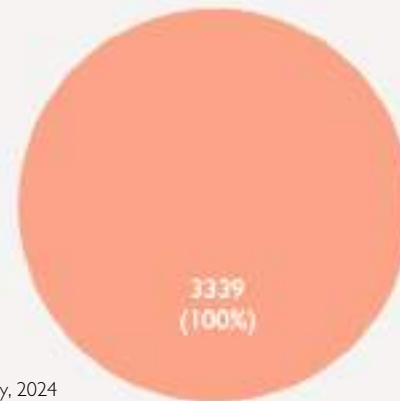
GP with Bhawan GP without Bhawan



*as on 31st July, 2024

Figure 1.5: Number of Gram Panchayats with Computers

GP with Computer GP without Computer



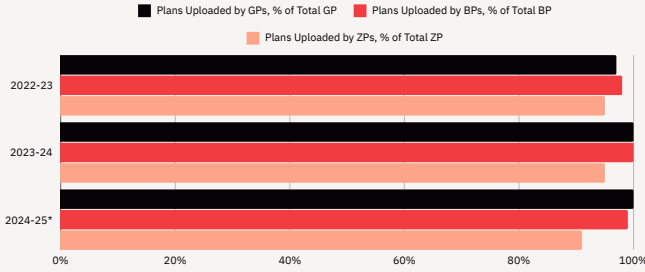
*as on 31st July, 2024

Five-day management course for Panchayat representatives, focusing on communication skills, women's empowerment, local entrepreneurship, grassroots leadership and negotiation organised by IIM, Kolkata.



I.1.4. Gram/Block/Zila Panchayat Development Plan

Figure 1.6: Comparative status of Development Plan uploads by Gram Panchayats (GP), Block Panchayats (BP) & Zila Panchayats (ZP), during 2022-23, 2023-24 & 2024-25*

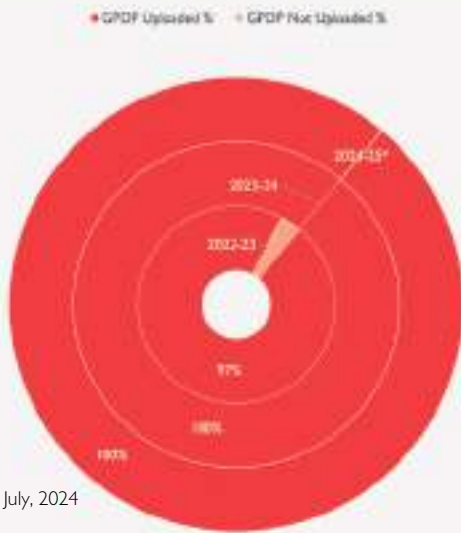


* As on 31.07.2024.

The state has uploaded 3339 Gram Panchayat Development Plans (GPDP), 345 Block Panchayat Development Plans (BPDP) and 23 Zila Panchayat Development Plans (ZPDP) in the plan year 2024-25.

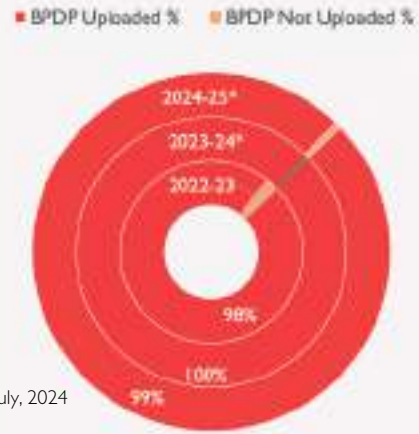
(Source: eGramswaraj portal as on 31.07.2024)

Figure 1.7: Gram Panchayats with GPDP uploaded in e-GramSwaraj Portal



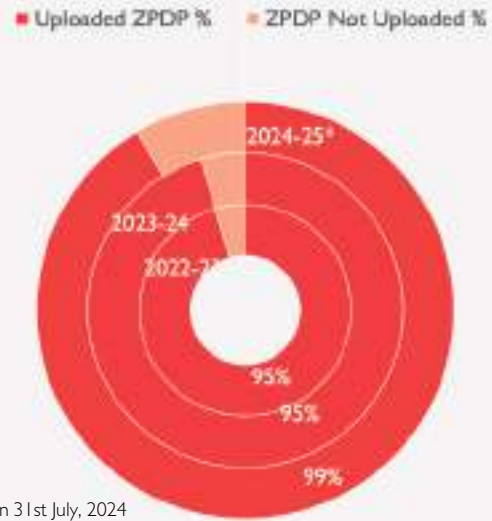
*as on 31st July, 2024

Figure 1.8: Block Panchayats with BPDP uploaded in e-GramSwaraj Portal



*as on 31st July, 2024

Figure 1.9: Zila Panchayats with ZPDP uploaded in e-GramSwaraj Portal



*as on 31st July, 2024

Bohar Gram Panchayat in West Bengal took awareness initiatives on the theme of **Clean and Green Village** to promote cleanliness and environment-friendly practices in GP.



2. ePanchayat Mission Mode Project (MMP)

2.2. e-GramSwaraj Adoption Status

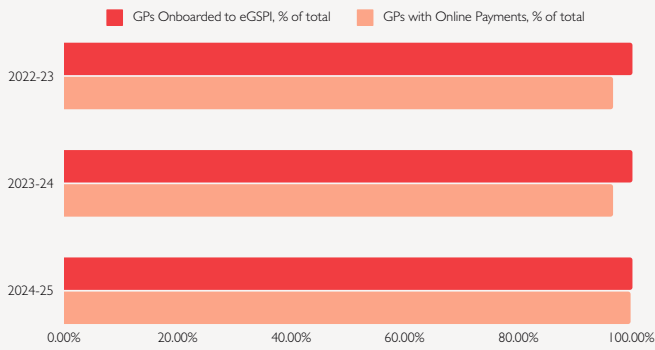
2.2.1. Account Closure by Gram Panchayats

Figure 2.1: GP with Accounts closed for FY 2021-22 to 2023-24



2.1.2. Progress on e-GramSwaraj Public Financial Management System Interface

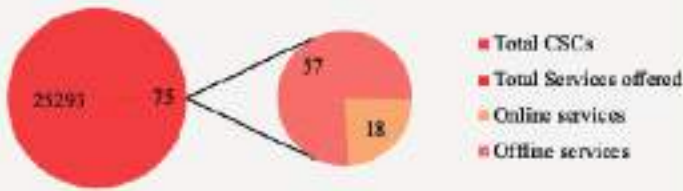
Figure 2.2: Adoption of e GramSwaraj PMFS Interface among GPs during 2022-23 to 2024-25*



* AS ON 31.07.2024.

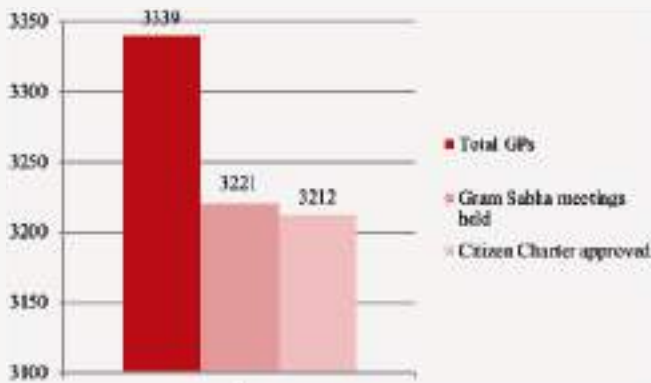
2.1.3. Citizen Charter

Figure 2.3: Number of GPs with offline and online services offered across the state



*As on 31st July, 2024

Figure 2.4: Number of GPs with Gram Sabha held & Citizen Charters approved



*As on 31st July, 2024

2.1.4. BharatNet FTTH Connection to Panchayats

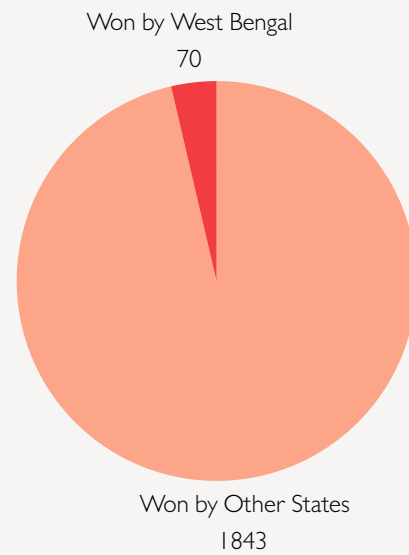
Figure 2.5: Progress of Connectivity under BharatNet FTTH in GPs



*as on 31st July, 2024

3. Incentivization of Panchayats (IoP)

Figure 3.1: Total number of National Panchayat Awards secured by the state (2016 to 2023)



Samabay Samiti is a women's self-help group in Harihapura Gram Panchayat that has its own office and is working together on the issue of self-sufficient infrastructure.



4. Own Source of Revenue (OSR)

Figure 4.1: Collection of OSR during 2017-18 to 2021-22 (in Lakhs of Rs.)



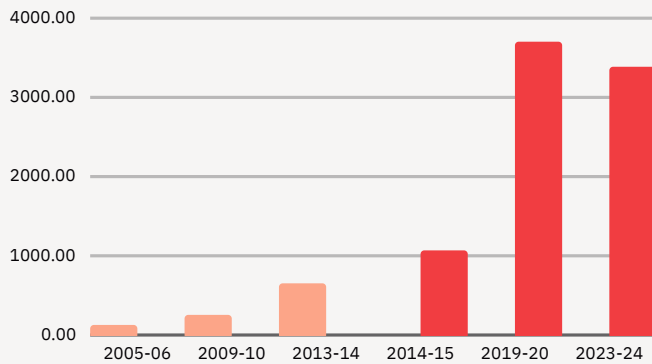
5. SVAMITVA Scheme

SVAMITVA is not onboarded in West Bengal.

6. Central Finance Commission Grant

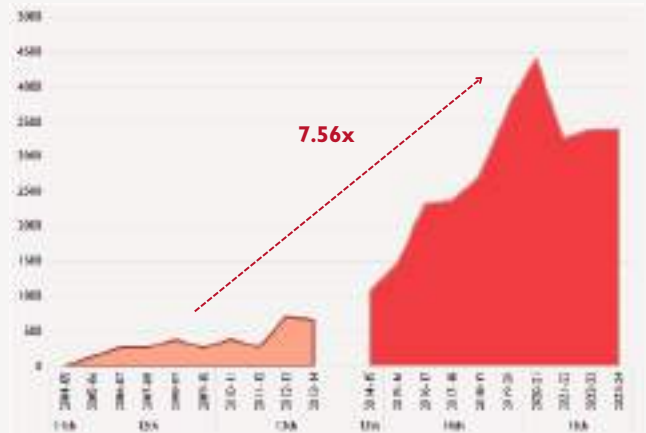
Figure 6.1: Funds released to RLBs under CFC, select years, 2005-06 to 2023-24 (in crores, Rs.)

The comparative data of grants released under the Central Finance Commission to Rural Local Bodies to the State during the period 2005-14 and 2014-23 are as follows:



*As on 31st July, 2024

Figure 6.2: Funds released to RLBs under CFC, comparative data, 2005-14 & 2014-24 (in crores, Rs.)



*As on 31st July, 2024

Illampur GP is focusing on the concept of Women and Child-friendly Panchayats. It has established a model ICDS centre named SishuAlay to improve child health.



Manikpara Gram Panchayat in Jhargram, Paschim Medinipur, West Bengal, has made significant progress toward women's empowerment and gender equality as part of the Localization of Sustainable Development Goals for Theme-9 on Women-Friendly Panchayats.



Note: Information is provided by the State/ UTs





Ministry of Panchayati Raj
Government of India