



Maharashtra team

[www.pdi.gov.in](http://www.pdi.gov.in)

About PDI Portal

The Panchayat Development Index (PDI) is a Multi-domain and multi-sectoral index that is intended to be used to assess the overall holistic development, performance & progress of panchayats. The Panchayat Development Index takes into account various socio-economic indicators and parameters to gauge the well-being and development

# For handholding practice we select Water sufficient Village



पंचायत विकास सूचकांक पोर्टल  
Panchayat Development Index (PDI) Portal  
Facilitating creation of a digital platform & ecosystem for  
focused implementation of interventions to achieve SDG 2030 agenda in rural India



सत्यमेव जयते

Welcome to National PDI Portal

Please select the System as per your role



Home



PDI Report



PDI Portal - State Specific  
Configuration



Monitoring & Tracking  
Dashboard



Help

# As per LIF/Data points of Water sufficient Village we added 5 new Block level Nodal officer for data verification

1. Data Verification Offices ▾ 2. Field Offices ▾ 3. Data Source			Department	Registered on
1.1 View Block Level Offices for Data Verification			Empowerment Deptt	3 days ago
1.2 Add New Block Level Offices for Data Verification			Animal Husbandry & Dairy (Veterinary)	3 days ago
(CDPO)			Women & Child Development	3 days ago
12	Rural Water Supply (MJP)	ग्रामीण पाणीपुरवठा (मजिप्रा)	Rural Engineering Department	4 hours ago
13	Rural Water Supply Office (ZP)	ग्रामीण पाणीपुरवठा विभाग (जि.प.)	Rural Development & Panchayati Raj	4 hours ago
14	Sub-Divisional Soil & Water Conservation	उपविभागीय मृद व जलसंधारण अधिकारी (राज्य)	Rural Engineering Department	4 hours ago
15	Sub-Divisional Water Conservation Office(ZP)	उपविभागीय जलसंधारण अधिकारी (जि.प.)	Rural Engineering Department	4 hours ago
16	Tahasil Office (PDS Branch)	तहसिल कार्यालय (पुरवठा शाखा)	Revenue	4 hours ago

Showing 1 to 16 of 16 entries

# As per LIF/Data points of Water sufficient Village need not to add new Field officer.

2. Field Offices ▾ 3. Data Source Registers ▾ 4. PDI Indicators ▾ 5. Configure Data Points ▾

2.1 View Field Offices for Data collection

2.2 Add New Field Offices for Data collection

and State Specific Field Offices for Data Collection

🔍

Field Office Name In English	Field Office Name In Local Language	Registered on	Registered by
Anganwadi	आंगणवाडी	3 days ago	MAHARASHTRA
Fair Price Shop	राशन की दुकान	3 days ago	MAHARASHTRA
GP Level Agriculture Office	कार्यालय पंचायत स्तर कृषि विस्तार अधिकारी	3 days ago	MAHARASHTRA
GP Level Health Office	पंचायत स्तर स्वास्थ्य कार्यालय	3 days ago	MAHARASHTRA
GP Level Veterinary Office	पंचायत स्तर पशु चिकित्सा कार्यालय	3 days ago	MAHARASHTRA
Panchayat Office	पंचायत कार्यालय	1 days ago	MAHARASHTRA
Panchayat Office (MoRD)	पंचायत कार्यालय (एमओआरडी)	1 days ago	MAHARASHTRA
Panchayat Office (PHE)	पंचायत कार्यालय (पीएचई)	1 days ago	MAHARASHTRA
Police Station for GP Jurisdiction	जीपी क्षेत्राधिकार के लिए पुलिस स्टेशन	1 days ago	MAHARASHTRA
School	स्कूल	3 days ago	MAHARASHTRA

Showing 1 to 10 of 10 entries

# Field offices - Record needed simplification

1. Data Verification Offices ▾ 2. Field Offices ▾ 3. Data Source Registers ▾ 4. PDI Indicators ▾ 5. Configure Data Points ▾

## Register data source Records / Registers being Maintained by Field Offices

Select Field Office :\*

- Select Field Office -

Enter Registers being Maintained by Field Offices (in English):\*

Enter above (in Regional Language):\*

Save Registers being Maintained by Field Offices

----- **We suggest** -----

1. Department wise list of registers, names of registers and information to be filled in the register concerned departments and their employees have administrative knowledge about this information should be filled by the concerned or get this information from them as per LIF/Data point.
2. It will provide the right source of information and will be easy to use as a guide at the Gram Panchayat level to field officer.
3. Data finding and data verification will be easy and accurate information will be obtained.

# Optional Indicator

4. PDI Indicators ▾ 5. Configure Data Points ▾

4.1 View All Mandatory Indicators

4.2 View All Optional Indicators

4.3 Select/Modify Optional Indicators for State



## Message

State Specific Indicators are already registered !!!

OK

Some Indicators are  
State PDI Nodal officer need to  
are to be adopted by

PDI : \* 2023-2024

tion of PDI  
requirement & relevance  
finalize the optional indicators  
Indicators for their State

Search

1. There were total 4 Optional indicators in Water sufficient village theme, all of them have been added

# Optional Indicator

Data Verification Offices ▾ 2. Field Offices ▾ 3. Data Source Registers ▾ 4. PDI Indicators ▾ 5. Configure Data Points ▾

## National PDI Portfolio

### Lock and Publish Indicators

PDI :\*

2023-2024 ▾

- 4.1 View All Mandatory Indicators
- 4.2 View All Optional Indicators
- 4.3 Select/Modify Optional Indicators for State
- 4.4 View State Choice (Optional Indicators)
- 4.5 Lock and Publish Indicators Finalized by State  
(Mandatory + Optional)



Column visibility



Status

Indicator Selection already Locked - No Change Permitted

Showing 1 to 1 of 1 entries

While adding Optional Indicator, there were 4 Indicators, but actually during Lock and Publish indicators tab, there are 5 Optional Indicators, it is necessary to understand that the reason is some technical error or something else.

# Configure data points of indicators

## 1) Agriculture holdings covered in Water User Association (WUA) [4]

Translate Question (in State Specific Language) \*

पाणी वापरकर्ता संघ(WUA) अंतर्गत समाविष्ट क्षेत्र

State Specific Data Source & Instructions for Data collection (in English) \*

Agri. Asst / Revenue Employee

State Specific Data Source & Instructions for Data collection (in Local Language)

Agri. Asst / Revenue Employee

Select Survey Data Source Field Office \*

GP Level Agriculture Office [Data Verification By - Block Agriculture Office]

Select Data Source Register \*

Not Applicable

The sequence should be as follows -----

a) Translate Question (in state specific language)

b) It is necessary to explain what exactly is expected in the State Specific data source. If field officer is to be entered as data source i.e. field officer or department, there should be drop down list added in Field offices Tab. Also there should be separate box for instruction.

b) Department from which indicator information will get. (Data must reflect from **Tab No.1-Data verification offices-- HOD/ Directorate(1.1)**. and it must available in drop down list) By default list is given

c) Block level Nodal officer - . (Data must reflect from **Tab No.1-Data verification offices-list of Block level Nodal officer (1.2)**. and it must available in drop down list) and this list must dependent list as per "B" department selection

d) Data source field offices- . (Data must reflect from **Tab No.2-Field offices-list of field officer (2.1)**. and it must available in drop down list) and this list must dependent list as per "C" department selection

e) Data source register- . (Data must reflect from **Tab No.3-Data Source Register-Register data source record(3.1)**. and it must available in drop down list and this list must dependent list as per "D"



# Update data points configuration



1. Data Verification Offices ▾

2. Field Offices ▾

3. Data Source Registers ▾

4. PDI Indicators ▾

5. Configure Data Points ▾

Logout

## National PDI Portal - State Specific Configuration

### Update Data Points Configuration

PDI : \*

2023-2024 ▾

Theme \* :

Theme 4 - Water Sufficient Village ▾

Group :

- Select - ▾

Search

#### 1) Agriculture holdings covered in Water User Association (WUA) [4]

Translate Question (in State Specific Language) \*

WUA में शामिल कृषि जोतें

State Specific Data Source & Instructions for Data collection (in English) \*

Agri. Asst / Revenue Employee

State Specific Data Source & Instructions for Data collection (in Local Language) \*

Agri. Asst / Revenue Employee

# Lock and Publish configured Data Points

Lock and Publish State Specific Data Points with their Field Offices

PDI :\*  ▼

Search



Column visibility



Theme <span>↑↓</span>	State Specific Indicators <span>↑↓</span>	Total Data Points <span>↑↓</span>	State Specific Data Points with their Filed Offices <span>↑↓</span>
Theme 1 - Poverty Free and Enhanced Livelihoods Village	27	53	0
Theme 2 - Healthy Village	18	36	0
Theme 3 - Child Friendly Village	72	99	0
Theme 4 - Water Sufficient Village	29	50	0
Theme 5 - Clean and Green Village	31	51	0
Theme 6 - Self-sufficient Infrastructure in Village	34	36	0
Theme 7 - Socially Just and Socially Secured Village	39	60	0
Theme 8 - Village with Good Governance	79	113	0
Theme 9 - Women Friendly Village	30	71	0




# Block Level Data Entry

1. Facilitator Management ▾ 2. Facilitator Management ▾

1.1 Register Facilitators  
1.2 View Facilitators  
1.3 Update Registered Facilitators  
1.4 Create Facilitator User

### View Registered & Active Facilitators

Search:

	Facilitator ID	Facilitator Name (in English)	Facilitator Name (in Marathi)	Gender	Mobile	Email	Account No.	IFSC
	PDI-VF-68	Rajeev	राजीव	Male	9875544433	rajeev@gmail.com	11223390098	SBIN0005626
	PDI-VF-62	Dharmendra Shinde	धर्मेंद्र शिंदे	Male	7758817770	dharmendrashinde1314@gmail.com	9876543211	IFSC0000012
	PDI-VF-58	Santosh Sapkal	संतोष सपकाळ	Male	8275031406	Santoshsapkal05041984@gmail.com	12345678	IFSC0000786

Showing 1 to 3 of 3 entries

**1.How many facilitator per GP**

**2.Who should facilitator**

**3.Honorium or Incentive to facilitator**

# Facilitator Authorization

2. Facilitator Authorization ▾ 3. Pending

2.1 Authorize Facilitator(s) for Duty

2.2 View panchayats with Facilitator

	↑↓	#	↑↓	LGD Code	↑↓	Gram Panchayat Name	↑↓
<input type="checkbox"/>		1		171142		Ambhora (171142)	
<input type="checkbox"/>		2		171144		Ashta (Hn) (171144)	
<input type="checkbox"/>		3		237023		Balewadi (237023)	
<input type="checkbox"/>		4		171145		Bandkhel (171145)	
<input type="checkbox"/>		5		237024		Bawi (237024)	
<input type="checkbox"/>		6		171146		Beed Sangavi (171146)	
<input type="checkbox"/>		7		237025		Belgaon (237025)	
<input type="checkbox"/>		8		171147		Bhalwani (171147)	

Showing 1 to 124 of 124 entries

Authorize Facilitator for above selected Panchayat

# Panchayat Level Data entry



पंचायत विकास सूचकांक पोर्टल

Panchayat Development Index (PDI) Portal

Facilitating creation of a digital platform & ecosystem for focused implementation of interventions to achieve SDG 2030 agenda in rural India



सत्यमेव जयते

1. Offices ▾ 2. Enter PDI Data ▾ 3. Data Submission ▾

Logout

2.1 Download Field Office-wise Data Collection Format

2.2 Enter Field Office-wise Data

2.3 Edit Field Office-wise Data

Management System

the Gram Panchayat Module

1. Offices ▾ 2. Enter PDI Data ▾ 3. Data Submission ▾

Logout

3.1 Submit Office-wise data for verification

3.2 View Office-wise Submitted Data

System

anchayat Module

# General Issues

1. In Header bar tab address is not highlighting while operating the tab
2. Along with add option, Edit option should be provided in state login.
3. Delete option should be in Facilitator registration tab.



# Short Film of Maharashtra PDI Data collection



## Panchayat Development Index

Data Collection & Data Analysis  
Maharashtra Team

Online Video Link

Offline Video Link



## Panchayat Development Index

Data Collection & Data Analysis  
Maharashtra Team