



Status of Field Experience

1. Whether Committee for collection of PDI data constituted : Yes
2. Number of Gram Panchayats where Pilot study carried out : 2
3. Composition of Committee for pilot study:

Sl. No.	Members	Included in Committee (Yes/ No)
1	Official of RD & Panchayati Raj Dept of State	yes
2	Faculty of SPRC/ SIRD	yes
3	BDO concerned in whose jurisdiction GP is falling	Yes
4	Statistical Officer at the Block Level	Yes
5	Panchayat Secretary/ PDO of concerned Panchayat	Yes
6	Any other relevant Officer/ Official	Planning and DES Officers-2, Consultant (UNICEF)



Process followed for Data Collection

Sl. No.		
1	No. of available LIF Indicators with line department functionaries	Approx. 300
3	Criteria for selection of GPs for Data collection	2 GPs from every Division, Awarded GPs
5	Key steps involved in data collection at GP level	Meeting at block and GP Level, Field Visit
i)	Organizing meeting at GP level	2
ii)	Whether dept. Wise indicator explained	Yes
iv)	Whether data validate at GP office	Yes
v)	Whether any meeting has been organized for correct interpretation of indicators with GPs	Yes
vi)	Any other (pls specify) training, handholding provided to data collection team & other stakeholders	A Training Session has



Challenges faced during data validation process at GP level

1. Enormous Data Set
2. Lack of Man Power at local / Field Level to collect Data
3. Survey based data are not available at GP level
4. Many Depts. Offices and officials are not available at GP level



Suggestions in respect of Local Indicators & its data Points

(in respect of revision, modification & addition (if any))

# ↑↓	Indicator ↑↓	Data Points (In English) ↑↓	Data Points (as per State Specific)
1	Number of women having a account (including deposit and credit accounts) of scheduled banks as percentage of total population [16]	Number of people having at least one bank account (including deposit and credit accounts) in scheduled banks [139]	Pending for configure
2	Number of women having a account (including deposit and credit accounts) of scheduled banks as percentage of total population [16]	Total GP Population [522]	Pending for configure
3	Percentage of children (0-3 years) registered under ICDS out of total eligible children (0-3 years) [68]	Total number of registered children (0-3 years) under ICDS [328]	Pending for configure
4	Percentage of children (0-3 years) registered under ICDS out of total eligible children (0-3 years) [68]	Total number of eligible children (0-3 years) under ICDS [524]	Pending for configure
5	Percentage of children (3-6 years) registered under ICDS out of total eligible children (3-6 years) [69]	Total number of registered children (3-6 years) under ICDS [329]	Pending for configure
6	Percentage of children (3-6 years) registered under	Total number of eligible children (3-6 years) under	Pending for

Showing 1 to 53 of 53 entries



Feedback on PDI Portal

1. Mapping of Indicators with Depts. / HoD , Block / District Offices and Data Registers and Field Officers process is very lengthy and typical
2. Edit and Delete option are not available for any error removal
3. Other required corrections

Suggestive Data Mapping Format

1	S. No.	Theme	Serial No.	Deatai of Indicator	Indicator Type Mandatory Indicators/Option al Indicators	Indicators are optional & can be selected by the State as per their local requireme	Department/Ho D	District Level office	Block Level Office	Enter Field Level Office Name Under above selected Parent Office/GP Level Offices	Enter Registers being Maintained by Field Offices	Office at GP	Unit	Frequency (annual/Quar terly/
2				English	Local Lan.	Y/N		English	Local Lan	English	Local Language	English	Local Language	
3														
4														
5														
6														
7														
8														
9														
10														
11														
12														
13														
14														
15														
16														
17														
18														
19														
20														
21														
22														
23														
24														
25														
26														
27														
28														
29														
30														
31														
32														
33														
34														

PDI :*

2023-2024

State:*

Rajasthan [8]

Search

Column visibility

Q

Theme	Total Mandatory Indicators	Total Optional Indicators	Total Optional Indicators Selected by State
Theme 1 - Poverty Free and Enhanced Livelihoods Village	27	11	5
Theme 2 - Healthy Village	22	1	1
Theme 3 - Child Friendly Village	83	2	2
Theme 4 - Water Sufficient Village	25	5	4
Theme 5 - Clean and Green Village	32	9	4
Theme 6 - Self-sufficient Infrastructure in Village	59	102	94
Theme 7 - Socially Just and Socially Secured Village	62	7	7
Theme 8 - Village with Good Governance	79	0	0
Theme 9 - Women Friendly Village	50	1	1

Showing 1 to 9 of 9 entries

Freeze Indicators Finalized by State

National PDI Portal - State Specific Configuration

Configure Data Points of Indicators Locked by State

PDI : *

2023-2024 ▾

Theme * :

Theme 1 - Poverty Free and Enhanced Livelihoods ▾

Group :

Housing[5] ▾

Search

1) Number of HHs benefited from any State Specific Housing Scheme [201]

Translate Question (in State Specific Language) *

किसी भी राज्य विशिष्ट आवास योजना से लाभान्वित एचएच की संख्या

State Specific Data Source & Instructions for Data collection (in English) *

Scheme Benefits

State Specific Data Source & Instructions for Data collection (in Local Language) *

Scheme Benefits

Select Survey Data Source Field Office *

- Select Survey Data Source Field Office - ▾

Select Data Source Register *

Not Applicable ▾

2) Number of HHs living in Kutcha House [202]

- Select -
- Drinking Water[1]
- Food Security[2]
- GP Spending[3]
- Health[4]
- Housing[5]**
- Income Generation[6]
- Social Protection[7]

PDI:

Theme:

Group:

1) Number of HHs benefited from any State Specific Housing Scheme [201]

Translate Question (in State Specific Language) *

State Specific Data Source & Instructions for Data collection (in English) *

State Specific Data Source & Instructions for Data collection (in Local Language) *

Select Survey Data Source Field Office *

Accepted ✓

- Panchayat Office[Data Verification By - Block Panchayat (BDO)]
- Select Survey Data Source Field Office -
- Anganwadi[Data Verification By - Block WCD officer (CDPO)]
- GP Level Veterinary Office[Data Verification By - Block Veterinary Office]
- Panchayat Office (PHE)[Data Verification By - Block PHE Office]
- Panchayat Office[Data Verification By - Block Panchayat (BDO)]**
- Panchayat Office (MoRD)[Data Verification By - Block Level MoRD Scheme Verification Office]
- Police Station for GP Jurisdiction[Data Verification By - Block Level Crime/Police Control]
- GP Level Health Office[Data Verification By - Block Health Office]
- Fair Price Shop[Data Verification By - Block Food Office]
- School[Data Verification By - Block Education Office]
- GP Level Agriculture Office[Data Verification By - Block Agriculture Office]

State Specific Data Source & Instructions for Data collection (in Local Language) *


Select Survey Data Source Field Office *


Select Data Source Register *

WhatsApp PDI | Panchayat Development Index

Not secure | pdi.gov.in/MMS/Default.aspx

Gmail YouTube Maps New Tab Login Gmail YouTube Maps Translate Language Translato...

 पंचायत विकास सूचकांक पोर्टल
Panchayat Development Index (PDI) Portal
Facilitating creation of a digital platform & ecosystem for
focused implementation of interventions to achieve SDG 2030 agenda in rural India

 सत्यमेव जयते

1. Data Verification Offices 2. Field Offices 3. Data Source Registers 4. PDI Indicators 5. Configure Data Points Logout

2.1 View Field Offices for Data collection
2.2 Add New Field Offices for Data collection

Portal - State Specific Configuration

State PDI Portal Nodal Officer shall perform following operations to configure the National PDI Portal as per their State Specific environment

- Register Block Level Offices who shall be responsible for verification of data of their sector as submitted by the Gram Panchayats
- Register Field level Level Offices of various departments who create / own and maintain the sectoral data related to the GP and shall provide the data to Gram Panchayats
- Select the optional PDI indicators as per their State specific requirements.
- Configure the data points that are to be collected from field. They shall enter following details are each data point.
 - > Description of the data point as per State specific practices and languages
 - > Assign the Field office that are provide the data
 - > Select the register being maintained byt he field office from where the data shall collected and verified.
 - > Record instructions / hint for the Panchayat Staff for collecting the data point

pdi.gov.in/MMS/Default.aspx#

Type here to search Desktop 30°C 22:49 10-08-2023

Edit and Delete option are not available for any error removal


The screenshot displays the National PDI Portal interface. The page title is "National PDI Portal - State Specific Configuration". Below the title, there is a navigation menu with options: 1. Data Verification Offices, 2. Field Offices, 3. Data Source Registers, 4. PDI Indicators, and 5. Configure Data Points. A "Logout" button is visible in the top right corner.

The main content area features a yellow header: "View Block Level Offices of your State who shall be responsible for verification of data submitted by the gram Panchayats". Below this header, there is a search bar and a "Column visibility" button. The main content is a table with 10 rows and 6 columns.

#	Office Name (in English)	Office Name (in Local Language)	Department	Registered on	
1	Block Agriculture Office	कार्यालय ब्लॉक कृषि विस्तार अधिकारी	Agriculture & Farmer Welfare	3 days ago	
2	Block Education Office	ब्लॉक शिक्षा कार्यालय	School Education	3 days ago	
3	Block Food Office	ब्लॉक खाद्य कार्यालय	Food & Public Distribution	3 days ago	
4	Block Health Office	ब्लॉक स्वास्थ्य कार्यालय	Health & Family Welfare	3 days ago	
5	Block Level Crime/Police Control	ब्लॉक स्तरीय अपराध/पुलिस नियंत्रण	Police	3 days ago	
6	Block Level MoRD Scheme Verification Office	ब्लॉक स्तरीय एमओआरडी योजना प्रत्यापन कार्यालय	Rural Development Department	2 days ago	
7	Block Panchayat (BDO)	ब्लॉक पंचायत (बीडीओ)	Panchayati Raj	2 days ago	
8	Block PHE Office	ब्लॉक पीएचई कार्यालय	Drinking Water & Sanitation	3 days ago	
9	Block Social Welfare Office	ब्लॉक समाज कल्याण कार्यालय	Social Welfare and Women Empowerment Deptt	3 days ago	
10	Block Veterinary Office	ब्लॉक पशु चिकित्सा कार्यालय	Animal Husbandry & Dairy (Veterinary)	3 days ago	

The URL in the browser address bar is pdi.gov.in/MMS/State/View-Registered-Offices.aspx#entries. The system tray at the bottom shows the date as 10-08-2023 and the time as 22:52.

Institutional Mechanism for Validation



Primary Data
Collection and
Entry on Portal

- Data Validation of GP Level Data
- Data Entry on Portal of block level data (Available only at block level)

- Data Validation of Block Level Data
- Data Entry on Portal of district level data (Available only at district level)

- Data Validation of State Level Data
- Data Entry on Portal of State level data (Available only at State level)



Plan of Action for Rolling out PDI in the State (Tentative)

