



सत्यमेव जयते

PDI.gov.in

# National PDI Portal

National Panchayat Development Index Portal  
राष्ट्रीय पंचायत विकास सूचकांक पोर्टल



PANCHAYAT  
DEVELOPMENT INDEX P O R T A L

Facilitating the creation of a digital platform & ecosystem for  
focused implementation of interventions to achieve SDG 2030 Agenda  
in Rural India



# PDI Digital Eco-system - Expectations

- Online platform to facilitate collaboration amongst different stakeholders.
- Capture/gather Complete & Validated data required for PDI for all Gram Panchayats
- Ownership of authenticity and completeness of data by GP & Source.
- Generation of PDI score in a transparent and rule-based manner.
- Acceptance and Ownership of PDI score by all stakeholders.
- Focused Remedial action in identified areas, and domains.

# Users of the PDI Portal

- **Primary Users**
  - State PDI Nodal Officers
  - State Line Department Nodal Officers
  - Block Panchayat PDI Nodal officers
  - Block Line Department Nodal Officers (Data Verifiers)
  - GP Secretary
    - Facilitators
  - Field Office Functionaries (data owners) of Line Departments
- **Monitors – Progress Monitoring, Data Review**
  - State users
  - State departments
  - District users
  - District department users
- **NIC State and District level teams**
  - Technical support to local users
  - Capacity building, program implementation, coordination

# State PDI Nodal officer

- Formation / Notification of a PDI core group
  - Senior officers of all line departments involved in PDI
- Consultative Workshop
  - PDI core group
  - Representatives of field offices of Line departments
- Expected Outcomes of Consultative Workshop
  - Discussions on indicators, and data points for PDI.
  - Selection of optional indicators in consultation with concerned line departments.
  - Validation of proposed:
    - Owners departments of various data points
    - Field offices of line departments that create, own, and maintain the datapoint
      - Register / Source where the data point is available / shall be available for verification
      - Instructions for field offices for filing up the data points

# State PDI Nodal officer

- Upload the copy of order issued by the State for State level core committee
- Register State PDI Core Committee consultative workshop details.
- Select optional indicators on PDI portal as agreed by the Line departments.
- Review the pre-registered list of block-level offices of line departments that shall be involved in
  - capacity building of field officials
  - Reviewing and Verifying the PDI-related data submitted by GP
- Update the list of block-level offices of line departments as per the State specific governance structure.

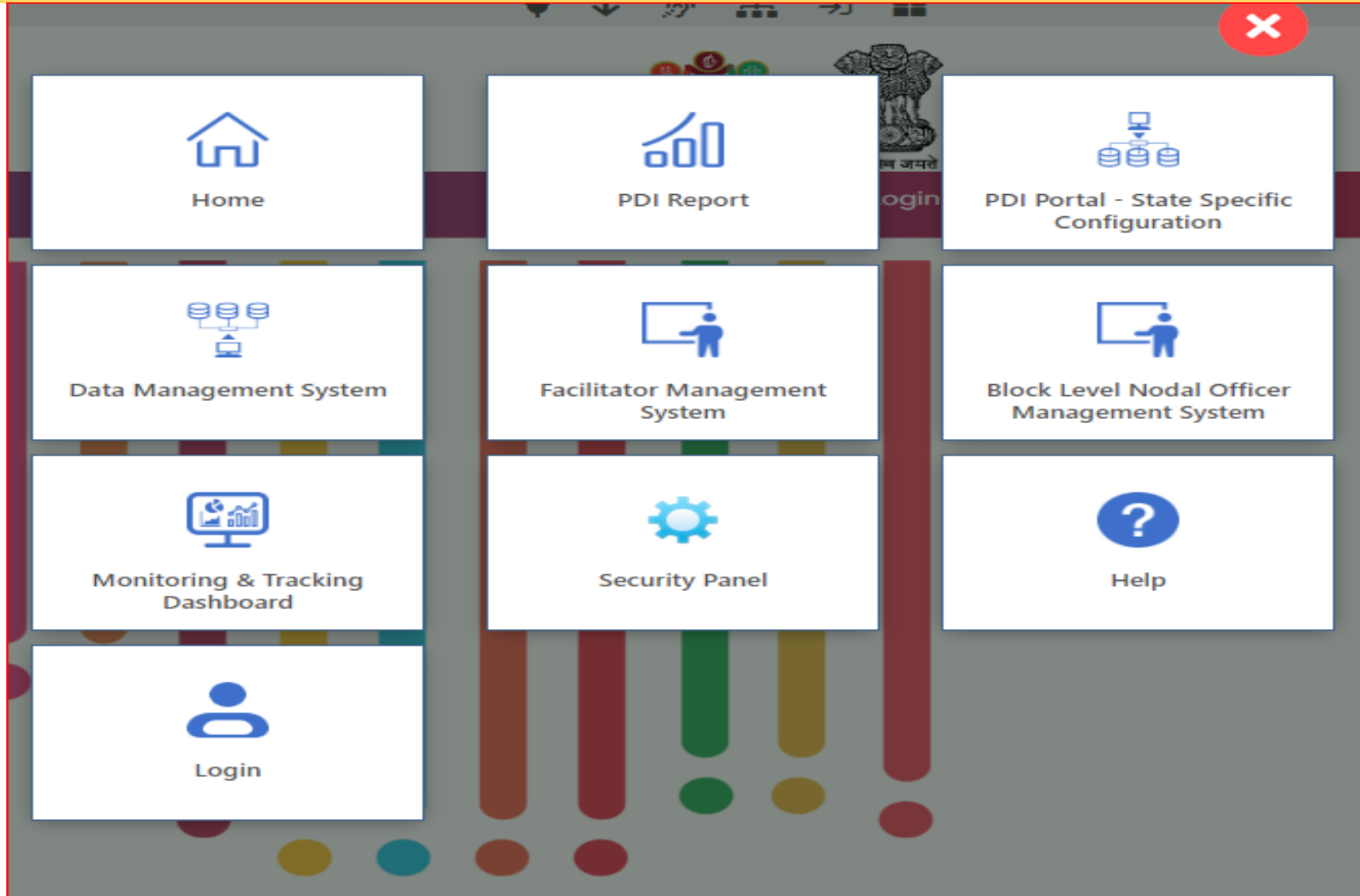
# State PDI Nodal officer

- Review and update the pre-registered list of field offices of line departments that create, own, and maintain the data point.
- Configure PDI portal as per the State specific governance structure.
- Configure the data points for Gram Panchayats.
  - Translation of Data points in the local language so that it is easily understood by the field functionaries.
  - Field Office who owns and shall provide the data point.
  - Data source/register being maintained by the field office that shall be used to verify the data as per requirements.

# State PDI Nodal officer

- Review, Freeze the configuration and publish it on the PDI portal for use by lower-tier panchayat PDI admin.
- Organize a State-level work-shop / training program for lower-tier PDI nodal officers/Master Trainers.

# State PDI Nodal officer





# State PDI Nodal officer



पंचायत विकास सूचकांक पोर्टल

Panchayat Development Index (PDI) Portal

Facilitating creation of a digital platform & ecosystem for  
focused implementation of interventions to achieve SDG 2030 agenda in rural India



1. Data Verification Offices ▾

2. Field Offices ▾

3. Data Source Registers ▾

4. PDI Indicators ▾

5. Configure Data Points ▾

1.1 View Block Level Offices for Data Verification

1.2 Add New Block Level Offices for Data Verification

National PDI Portal - State Specific Configuration

# Block Level offices of line departments

View Block Level Offices of your State who shall be responsible for verification of data submitted by the gram Panchayats

   Column visibility



# ↑↓	Office Name (In English) ↑↓	Office Name (In Local Language) ↑↓	Department ↑↓	Registered on ↑↓
1	Block Agriculture Office	कायलिय ब्लॉक कृषि विस्तार अधिकारी	Agriculture & Farmer Welfare	1 days ago
2	Block Education Office	खंड शिक्षा कायलिय	School Education	1 days ago
3	Block Food Office	ब्लॉक खाद्य कायलिय	Food & Public Distribution	1 days ago
4	Block Health Office	ब्लॉक स्वास्थ्य कायलिय	Health & Family Welfare	1 days ago
5	Block Level Crime/Police Control	ब्लॉक स्तरीय अपराध/पुलिस नियंत्रण	Police	1 days ago
6	Block Level MoRD Scheme Verification Office	ब्लॉक स्तरीय एमओआरडी योजना सत्यापन कायलिय	Rural Development Department	9 hours ago
7	Block level Social welfare officer	ब्लॉक स्तरीय समाज कल्याण अधिकारी	Social Welfare and Women Empowerment Deptt	56 minutes ago
8	Block Panchayat (BDO)	ब्लॉक पंचायत (बीडीओ)	Panchayati Raj	9 hours ago
9	Block PHE Office	ब्लॉक पीएचई कायलिय	Drinking Water & Sanitation	1 days ago
10	Block Social Welfare Office	ब्लॉक समाज कल्याण कायलिय	Social Welfare and Women Empowerment Deptt	1 days ago

Showing 1 to 14 of 14 entries

# Add / Register Missing Block level Offices of Line Departments

Add New Block Level Offices of different line Departments of your State who shall be responsible for verification of data of their Department as uploaded by Gram Panchayats of their Block

HOD/ Directorate :\*

- Select -






Request to Add Missing HOD/ Directorate

Enter Block Level Data Verification Office Name (in English):\*

Enter Block Level Data Verification Office Name (in Local Language):\*

Register

# View Pre-registered field offices of line departments who own and maintain data

View Registered State Specific Field Offices for Data Collection		
		 Column visibility
Field Office Name in English	Field Office Name in Local Language	Registered on
Anganwadi	आंगनवाडी	1 days ago
Fair Price Shop	राशन की दुकान	1 days ago
GP Level Agriculture Office	कार्यालय पंचायत स्तर कृषि विस्तार अधिकारी	1 days ago
GP Level Health Office	पंचायत स्तर स्वास्थ्य कार्यालय	1 days ago
GP Level Veterinary Office	पंचायत स्तर पशु चिकित्सा कार्यालय	1 days ago
Head Master	हेड मास्टर	47 minutes ago
Panchayat Office	पंचायत कार्यालय	9 hours ago
Panchayat Office (MoRD)	पंचायत कार्यालय (एमओआरडी)	9 hours ago
Panchayat Office (PHE)	पंचायत कार्यालय (पीएचई)	9 hours ago

# Add / Register field offices of line departments who own and maintain data

Add New Field Level Offices of Line Departments that shall provide Gram panchayat level data of their sector/department to the Gram Panchayat for PDI. They shall provide complete, authentic & verifiable data from their official registers/records

Select Parent Block Level Office of your State who shall verify the data submitted by Gram Panchayat:\*

- Select Parent Block Level Office -

Enter Field Level Office Name Under above selected Parent Office (in English):\*

Enter above in Local Language:\*

Register GP/Field Level Office

# Records / registers maintained by the field offices

Register the details of the records / registers maintained by the field offices of line departments that own and maintain the data points related to the PDI

Register data source Records / Registers being Maintained by Field Office

Select Field Office :\*

- Select Field Office -

Enter Registers being Maintained by Field Offices (in English):\*

Enter above (in Regional Language):\*

Save Registers being Maintained by Field Offices

# PDI Indicator related functions

4. PDI Indicators - 5. Configure Data Points -

4.1 View All Mandatory Indicators

4.2 View All Optional Indicators

4.3 Select/Modify Optional Indicators for State

4.4 View State Choice (Optional Indicators)

4.5 Lock and Publish Indicators Finalized by State  
(Mandatory + Optional)

# Select optional indicators

Some Indicators are mandatory for all the States for the computation of PDI  
Some Indicators are optional & can be selected by the State as per their local requirement & relevance  
This interface allow the State to select the optional Indicators for their State

PDI : \*

August-2023

Theme 1 - Poverty Free and Enhanced Livelihoods Village

Search



Column visibility



<input type="checkbox"/> Select this Indicator for my State	Indicator	Denominator	Numerator
<input type="checkbox"/> Select this Indicator for my State	Agriculture productivity of wheat/rice, (in kg per hectare), [9]	Area under wheat/rice cultivation (in Hectare) [564] गेहूं/चावल की खेती का क्षेत्रफल (हेक्टेयर में)	N1 -Production of wheat/rice (in Kg) [308] N2 - []
<input type="checkbox"/> Select this Indicator for my State	Number of deaths, missing persons and directly affected persons attributed to disasters [413]	[]	N1 -Number of deaths, missing persons and directly affected persons attributed to disasters [169] N2 - []



# Lock and Publish optional indicators selected by State

## Lock and Publish Indicators Finalized by State (Mandatory + Optional)

PDI :\*

August-2023

State:\*

Madhya Pradesh [23]

Search

   Column visibility

Theme	Total Mandatory Indicators	Total Optional Indicators	Total Optional Indicators Selected by State
Theme 1 - Poverty Free and Enhanced Livelihoods Village	27	11	9
Theme 2 - Healthy Village	22	1	0
Theme 3 - Child Friendly Village	83	2	0
Theme 4 - Water Sufficient Village	25	5	0
Theme 5 - Clean and Green Village	32	9	0
Theme 6 - Self-sufficient Infrastructure in Village	59	102	1
Theme 7 - Socially Just and Socially Secured Village	62	7	2
Theme 8 - Village with Good Governance	79	0	0
Theme 9 - Women Friendly Village	50	1	0

Showing 1 to 9 of 9 entries

Freeze Indicators Finalized by State

# Data Point Configuration / Localization as per State specific systems

## 5. Configure Data Points \*

5.1 Configure Data Points of Indicators Locked by State

5.2 Update Data Points Configuration

5.3 Lock and Publish Configured Data Points

5.4 View All Data Points as per Selected Theme chosen by State

5.5 View All Data Points as per Selected Field Office

# Data Point Configuration as per State governance structure

## Configure Data Points of Indicators Locked by State

PDI : \*

August-2023

Theme \* :

Theme 1 - Poverty Free

Group :

Housing[5]

Search

### 1) Number of HHs benefited from any State Specific Housing Scheme [201 MoRD]

Translate Question (in State Specific Language) \*

किसी भी राज्य विशिष्ट आवास योजना से लाभान्वित एचएच की संख्या

State Specific Data Source & Instructions for Data collection (in English) \*

Fill Instruction

State Specific Data Source & Instructions for Data collection (in Local Language) \*

निर्देश भरें

Select Survey Data Source Field Office \*

Panchayat Office (MoRD)[Data Verification By - Block Level MoRD Scheme Verification Office]

Select Data Source Register \*

Not Applicable

# Locking and Publishing the Data Points, configuration and launching the portal for State

## Lock and Publish State Specific Data Points with their Field Offices

PDI :\*

Theme	State Specific Indicators	Total Data Points	State Specific Data Points with their Filed Offices
Theme 1 - Poverty Free and Enhanced Livelihoods Village	36	70	0
Theme 2 - Healthy Village	18	36	0
Theme 3 - Child Friendly Village	72	99	0
Theme 4 - Water Sufficient Village	24	41	0
Theme 5 - Clean and Green Village	31	51	0
Theme 6 - Self-sufficient Infrastructure in Village	34	36	0
Theme 7 - Socially Just and Socially Secured Village	39	60	0
Theme 8 - Village with Good Governance	79	113	0
Theme 9 - Women Friendly Village	39	71	0

Showing 1 to 9 of 9 entries

# Functions and SoP for Block Panchayat PDI Nodal Officers

- Block Panchayat Nodal Officer shall be able to start the work on PDI Portal only when the State PDI nodal officer has
  - Selected and Frozen optional indicators
  - Localized/configured all block offices, field offices and Data Points as per State specific government machinery hierarchy and practices.
  - Completed the orientation program for master trainers.

# Functions and SoP for Block Panchayat PDI Nodal Officers

- Upload the copy of the order issued for formation of Block level core committee
- Register the block-level officials of line departments who shall
  - Instruct their field functionaries to provide the PDI-related data.
  - Log on to PDI Portal
  - View and Verify their domain-specific data as submitted by GPs.
- Registration and Management facilitators.
  - Allotting the panchayat to Facilitators.
- Progress Review and Monitoring.
- Register details of training programs, meetings, and other important activities/ events related to PDI.
- Register other instructions issued for the effective implementation of PDI so as to allow all field functionaries to remain updated.

# Facilitator Registration

Home 1. Facilitator Management ▾ 2. Facilitator Authori

- 1.1 Register Facilitators
- 1.2 View Facilitators
- 1.3 Update Registered Facilitators
- 1.4 Create Facilitator User

1. Facilitator Management ▾ 2. Facilitator Authorization ▾ 3. Pending ▾

### Facilitator Management System

#### Register Facilitators

Name (in English):*	Name (in Local Language):*
<input type="text"/>	<input type="text"/>
eMail:*	Gender:*
<input type="text"/>	Select
Mobile:*	Bank Account No. of Facilitator:*
<input type="text"/>	<input type="text"/>
IFS Code of Bank Branch:*	
<input type="text"/>	

# Authorizing Facilitators to function in a GP

2. Facilitator Authorization ▾ 3. Pending ▾

2.1 Authorize Facilitator(s) for Duty

2.2 View panchayats with Facilitator

### Authorize Facilitator(s) for Duty

PDI \* :  Facilitator \* :

<input type="checkbox"/>	↑↓ #	↑↓ LGD Code	↑↓ Gram Panchayat Name
<input type="checkbox"/> Authorize	1	37323	Basai Neem (37323)
<input type="checkbox"/> Authorize	2	37324	Basai Samanta (37324)
<input type="checkbox"/> Authorize	3	294082	Basaiyalaloo (294082)
<input type="checkbox"/> Authorize	4	262551	Beelpur (262551)
<input checked="" type="checkbox"/> Authorize	5	37372	Bhaisena (37372)
<input type="checkbox"/> Authorize	6	37366	Biparpur (37366)
<input type="checkbox"/> Authorize	7	37367	Birodha (37367)
<input type="checkbox"/> Authorize	8	37368	Bishnoda (37368)

Showing 1 to 35 of 35 entries



## View panchayats with Facilitator





Panchayat	Facilitator Name	Mobile No.	Email	Duty Allotment Date	IP Address of D
Basai Neem (37323)	Paras जैन	977011034	jainparas1034@gmail.com	03/Aug/2023	10.1.37.67
Basai Neem (37323)	कस्तूरी	898765432	trytry@gmail.com	08/Aug/2023	10.1.37.134
Basai Samanta (37324)	Facilitator 1	9770110635	test@g.com	23/Jul/2023	10.1.37.12
Basaiyalaloo (294082)	Facilitator Name 1	9425066127	Abc@nic.in	24/Jul/2023	10.1.37.12
Beelpur (262551)	Radha Goyal	977011035	t2@gm.com	24/Jul/2023	10.1.37.100
Bhaisena (37372)	Ram Mohan	977011038	Ram@gmail.com	03/Aug/2023	10.1.37.12
Biparpur (37366)	Facilitator Name 1	9425066127	Abc@nic.in	24/Jul/2023	10.1.37.12
Birodha (37367)	Kasturi	9425066145	xyz@abc.com	03/Aug/2023	10.1.37.100
Dayeri (262563)	कस्तूरी	898765432	trytry@gmail.com	08/Aug/2023	10.1.37.134

### 3. Pending ▾

3.1 View panchayats pending for Authorization

3.2 View Facilitators pending for Authorization

# Functions and SOP for Gram Panchayat Secretaries

- Gram Panchayat Secretary shall be able to start the work only after their Block Panchayat PDI Nodal officer has completed works/activities that are required for the portal to function for Gram Panchayats.
  - Registration and Management of block-level nodal officers of Line departments who shall be responsible for verifying the data submitted by the gram panchayats.
  - Registration and Management facilitators.
  - Allotting the panchayat to Facilitators.

# Functions and SOP for Gram Panchayat Secretaries

- View facilitators.
- Download the State-specific Field-office wise Data collection format.
  - Local language.
    - a) Get the data collected in the specified format, and obtain the signature and stamp of the functionary/official who has provided the data.
- Hand over the DCF and Authorization letter to the facilitator.
- Collect the filled DCF from the facilitator.
- DCF should be fully filled and signed by the field office functionary.
- DCF to be entered on the portal.
- Data to be discussed in Gram Sabha.
- Data to be submitted for verification after approval of gram sabha.

# Field Offices



पंचायत विकास सूचकांक पोर्टल  
Panchayat Development Index  
Facilitating creation of a digital platform & ecosystem  
focused implementation of interventions to achieve S

1. Offices ▾ 2. Enter PDI Data ▾ 3. Data Submission ▾

1.1 View Field offices for data collection

1.2 Line Department Offices that shall verify the data

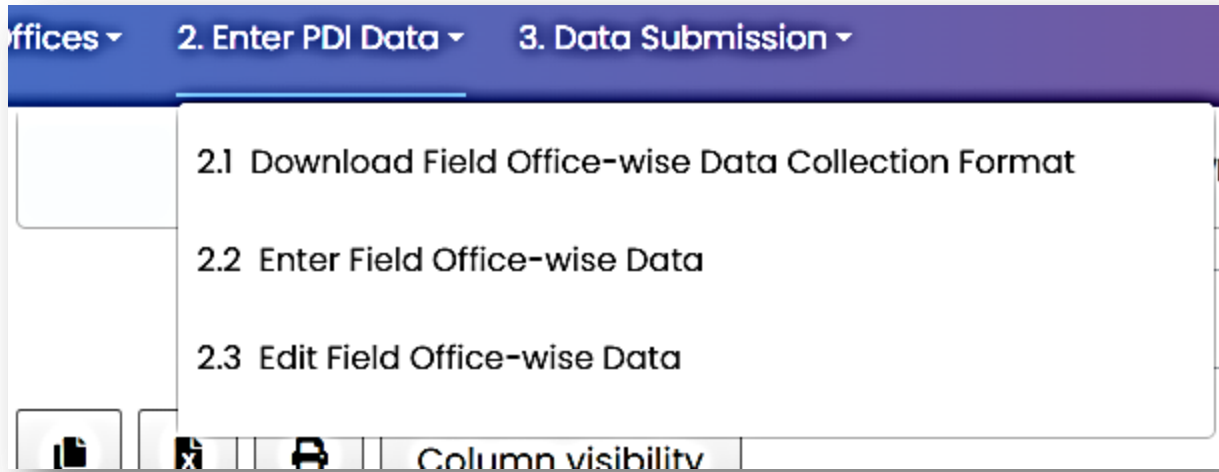
View Registered State Specific Field Offices for Data Collection



Field Office Name In English	Field Office Name In Local Language	Registered on
Anganwadi	आंगनवाडी	1 days ago
Fair Price Shop	राशन की दुकान	1 days ago
GP Level Agriculture Office	कार्यालय पंचायत स्तर कृषि विस्तार अधिकारी	1 days ago
GP Level Health Office	पंचायत स्तर स्वास्थ्य कार्यालय	1 days ago
GP Level Veterinary Office	पंचायत स्तर पशु चिकित्सा कार्यालय	1 days ago
Head Master	हेड मास्टर	2 hours ago
Panchayat Office	पंचायत कार्यालय	11 hours ago
Panchayat Office (MoRD)	पंचायत कार्यालय (एमओआरडी)	11 hours ago
Panchayat Office (PHE)	पंचायत कार्यालय (पीएचई)	10 hours ago
Police Station for GP Jurisdiction	जीपी क्षेत्राधिकार के लिए पुलिस स्टेशन	11 hours ago

Showing 1 to 10 of 10 entries

# PDI Data Entry



# Download data collection format

## Download Field Office-wise Data Collection Format

PDI : \*

August-2023

Search



Column visibility



Department	Field Office	Data Verification Office	Data Points	Data Format
Drinking Water & Sanitation	Panchayat Office (PHE) पंचायत कार्यालय (पीएचई)	ब्लॉक पीएचई कार्यालय	27	
School Education	School स्कूल	खंड शिक्षा कार्यालय	32	
Food & Public Distribution	Ration Shop राशन की दुकान	ब्लॉक स्तर पर खाद्य निरीक्षक का कार्यालय	8	
Rural Development Department	Panchayat Office (MoRD) पंचायत कार्यालय (एमओआरडी)	ब्लॉक स्तरीय एमओआरडी योजना सत्यापन कार्यालय	121	
School Education	Head Master हेड मास्टर	खंड शिक्षा कार्यालय	32	
Food & Public Distribution	Fair Price Shop राशन की दुकान	ब्लॉक खाद्य कार्यालय	8	

# Download data collection format

## Field Office - Panchayat Office (PHE) Data Format



#	Data Point	Response
1	Number of Households with Functional Household Water Tap connections (FHTC) [N/I-36 /DP-216] 55 एलपीसीडी के साथ कार्यात्मक घरेलू जल नल कनेक्शन (एफएचटीसी) वाले घरों की संख्या Instructions for Data collection - Fill Instruction	<input type="text"/>
2	Total number of schools, Anganwadi, and community toilets [D/I-149 /DP-660] स्कूलों, आंगनवाड़ी और सामुदायिक शौचालयों की कुल संख्या Instructions for Data collection - Fill Instruction	<input type="text"/>
3	Number of schools, Anganwadi, and community toilets having water facility & soap for hand washing [N/I-149 /DP-256] स्कूलों, आंगनवाड़ियों और सामुदायिक शौचालयों की संख्या जिनमें पानी और हाथ धोने के लिए साबुन की सुविधा है Instructions for Data collection - Fill Instruction	<input type="checkbox"/> Yes <input type="checkbox"/> No
4	Total population X 365 [D/I-153 /DP-685] कुल जनसंख्या X 365 Instructions for Data collection - Fill Instruction	<input type="text"/>
5	Total Supply of Water during the reference year [N/I-153 /DP-337] वर्ष के दौरान पानी की कुल आपूर्ति Instructions for Data collection - Fill Instruction	<input type="text"/>
6	Whether Water supply unhindered to tail end Household (HH) [N/I-154 /DP-512] क्या टेल एंड एचएच तक पानी की आपूर्ति निबाध है Instructions for Data collection - Fill Instruction	<input type="checkbox"/> Yes <input type="checkbox"/> No
7	Total number of schools, Anganwadis and public institutions [D/I-155 /DP-661] स्कूलों, आंगनवाड़ियों और सार्वजनिक संस्थानों की कुल संख्या Instructions for Data collection - Fill Instruction	<input type="text"/>
8	Number of schools, Anganwadis and public institutions with water supply [N/I-155 /DP-257] जल आपूर्ति वाले स्कूलों, आंगनवाड़ियों और सार्वजनिक संस्थानों की संख्या	<input type="text"/>



# Field office wise Data Entry

## Enter Field Office-wise Data

PDI : \*

August-2023

Search



Column visibility



Department	Field Office	Data Verification Office	Data Points	Action
Agriculture & Farmer Welfare	GP Level Agriculture Office कार्यालय पंचायत स्तर कृषि विस्तार अधिकारी	कार्यालय ब्लॉक कृषि विस्तार अधिकारी	0 / 12	+
Drinking Water & Sanitation	Panchayat Office (PHE) पंचायत कार्यालय (पीएचई)	ब्लॉक पीएचई कार्यालय	0 / 27	+
Food & Public Distribution	Fair Price Shop राशन की दुकान	ब्लॉक खाद्य कार्यालय	0 / 8	+
Food & Public Distribution	Ration Shop राशन की दुकान	ब्लॉक स्तर पर खाद्य निरीक्षक का कार्यालय	0 / 8	+
Health & Family Welfare	GP Level Health Office पंचायत स्तर स्वास्थ्य कार्यालय	ब्लॉक स्वास्थ्य कार्यालय	0 / 40	+
Panchayati Raj	Panchayat Office पंचायत कार्यालय	ब्लॉक पंचायत (बीडीओ)	0 / 226	+

# Field office wise Data Entry

Enter कार्यालय पंचायत स्तर कृषि विस्तार अधिकारी related data

PDI : \*

Search

## MoA&FW

### 1) number of persons in agriculture and allied sectors

कृषि और संबद्ध क्षेत्रों में व्यक्तियों की संख्या ?

Information Source - निर्देश भर्ते [D/I-8 /DP-586]

0

### 2) number of persons in agriculture and allied sectors linked to Farmer Producers' Organisation

किसान उत्पादक संगठन से जुड़े कृषि और संबद्ध क्षेत्रों में व्यक्तियों की संख्या ?

Information Source - निर्देश भर्ते [N/I-8 /DP-240]

0

### 3) Area under wheat/rice cultivation (in Hectare) (Area (Hectare))

गेहूँ/चावल की खेती का क्षेत्रफल (हेक्टेयर में) ? (Area (Hectare))

Information Source - निर्देश भर्ते [D/I-9 /DP-564]

0

### 4) Production of wheat/rice (in Kg) (KG)

गेहूँ/चावल का उत्पादन (किलो में) ? (KG)

Information Source - निर्देश भर्ते [N/I-9 /DP-308]

# Submit data for verification and validation

## 3. Data Submission ▾

3.1 Submit Office-wise data for verification

3.2 View Office-wise Submitted Data

Submit Office-wise data for verification

Note :- Please Submit the data only after approval of Gram Sabha

PDI : \*

Department ↑↓	Field Office ↑↓	Data Verification Office ↑↓	Status ↑↓	Data Points ↑↓	Registered By ↑↓	Send Data Point to Verification Officer
Women & Child Development	Anganwadi अंगनवाडी	ब्लॉक महिला बाल विकास कार्यालय (CDPO)	Draft & Pending at Panchayat Sachiv	22	Old Jaboka	<input checked="" type="checkbox"/>

Showing 1 to 1 of 1 entries

**THANK YOU**



PANCHAYAT  
DEVELOPMENT INDEX



P O R T A L

**Team**

