



# National Workshop on Panchayat Development Index (PDI)

28th June 2023

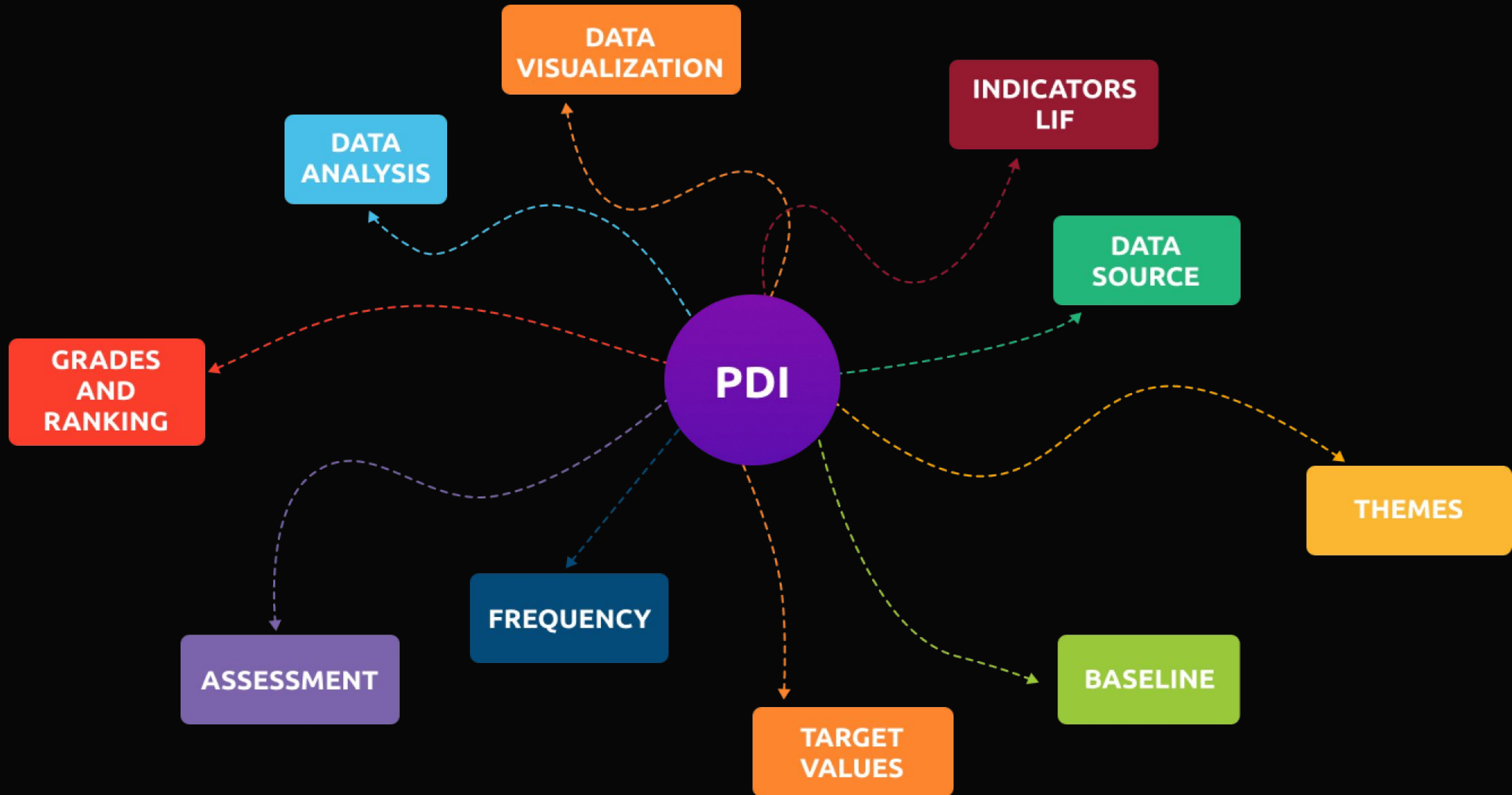
## PDI Ecosystem & PDI Portal

PDI Database Management System & Robust Review & Monitoring System





# PDI Framework




# Proposed Sources of Data for Generation of PDI

1. **Data Pulled from applications of ministries.**
2. **Data Entry @ GP**
  - Data NOT available in any MIS but available with GP
3. **Data to be collected by field survey**
  - Data not available with MIS of ministry
  - Available with field offices of different departments



# Data sharing by Ministries

- **Data Pull mechanism shall be implemented using APIs**
  - **Secure and seamless data exchange**
    - in a automated manner
  - **Protocol to be finalized after mutual consultation with Ministry teams.**
- **Expectations from Data Contributing Applications**
  - Ministry to **confirm the existence** of the proposed data points in their MIS.
  - Data to be **Fully LGD compliant**
    - Upto GP level
  - Complete Data of ALL GPs has to be provided on a cut-off date.
  - Data to be Authoritatively correct & Updated .



# Data sharing by Ministries

- **Data Ownership**

- Data shared by Ministry shall continue to be owned by the concerned ministry
- Pulled Data shall be READ ONLY at PDI portal.
  - Shall NOT be allowed to be edited by any of the PDI users.



# Proposed Users of the PDI Portal

- **Primary Users**
  - GP Secretary – Data owners
    - Facilitators – Field level
  - Block / District Admin
    - Data Verifiers
  - Ministries
    - Shall provide data using APIs in a automated manner
- **Monitors – Progress Monitoring, Data Review**
  - Ministry users
  - State users
  - State departments
  - District users
  - District department users
- **NIC State and District level teams**
  - Technical support to local users
  - Capacity building, program implementation, coordination



# Gram Panchayats - Functions

- Shall view the data pulled from
  - Portal / Applications of line ministries.
- Shall enter the data items not available online.
- Shall review the data captured by the facilitators using mobile App.
- Shall submit the data for validation and final submission to higher office.
  - Digitally sign based submission
- Shall view the scores and index of GP.
  - Over all score.
  - Thematic score.





# Facilitator - Functions

- Take printout of data format from GP
- Shall download the App
- Register on App
- Visit field office
- Seek data related to the concerned field office
- Enter the data on paper format, get it stamped by concerned officer
- Enter the data on App
- Take a geo-tagged, geo-time stamped photo of signed data format.
- Take a geo-tagged photo of office
- Submit the signed format to GP.

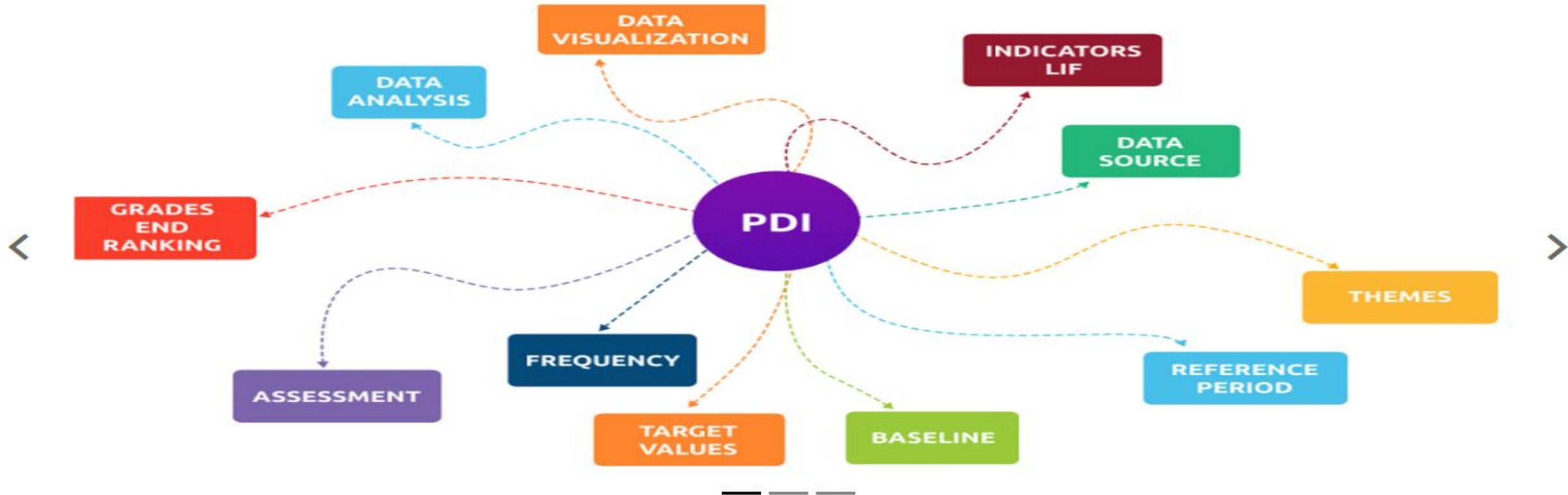


# Block Admin - Functions

- Register facilitators.
- Assign Panchayats to Facilitators.
- Review data submitted by GPs
  - Approve, digitally sign and submit the data for PDI calculation
  - Revert back the data to GP for corrections, if any
    - Correction of data entered by GP / facilitator
  - Monitor progress using dashboards
  - View PDI scores of GPs
    - Over-all
    - Thematic







### About Panchayat Development Index

Committee has been constituted for Preparation of Panchayat Development Index (PDI) which includes members from different ministries/departments of Government of India and State Governments Local Indicators Framework on 9 themes of Localization of Sustainable Development Goals has been prepared for developing the measures of Panchayat Development Index and other SDGs progress. No State/ UT including Jammu & Kashmir specific local indicators are developed for formulation of PDI.

## Participating Ministries

- » Ministry of Panchayati Raj
- » Ministry of Rural Development
- » Ministry of Education
- » Ministry of Jal Shakti
- » Ministry of Home Affairs
- » Ministry of Health & Family Welfare
- » Ministry of Women & Child Development
- » Ministry of Consumer Affairs & Food & Public Distribution
- » Ministry of Agriculture & Farmer Welfare
- » Ministry of Electronics & Information Technology

## SDG Theme Data points

- » Theme 1 - Poverty Free and Enhanced Livelihoods Village
- » Theme 2 - Healthy Village
- » Theme 3 - Child Friendly Village
- » Theme 4 - Water Sufficient Village
- » Theme 5 - Clean and Green Village
- » Theme 6 - Self-sufficient Infrastructure in Village
- » Theme 7 - Socially Just and Socially Secured Village
- » Theme 8 - Village with Good Governance
- » Theme 9 - Women Friendly Village

The national portal of india  
**india.gov.in**

**my  
GOV**  
मेरी सरकार



**GOI** web directory





## Trainings and Workshops for PDI



- » National Level workshop on PDI on 28th June 2023
- » Presentations made during National Level workshop on PDI on 28th June 2023

## PDI Committee Report



- » PDI Report Part-I
- » PDI Report Part-II
- » PDI Committee Members

## Analysis



- » Theme-wise data Points
- » Ministry-wise data Points
- » Portal-wise data Points

## Data Sources for PDI



- » Data taken from Mission Antyodaya Survey
- » Data taken from EGram Swaraj Portal of MoPR
- » Data taken from Portal of Different Ministries
- » Data to be Gathered using Field Survey
- » Data from Gram Panchayat Office

## Status of import of data from portals of Different Ministries



- » Data taken from Mission Antyodaya Survey

## Use of Local Government Directory Codes of Panchayats for Data Exchange



- » What are LGD codes
- » Use LGD codes by API
- » Use Download LGD codes
- » LGD Portal

A vibrant sunburst graphic with a white center containing the text "THANK YOU". The sunburst is composed of numerous colorful triangular segments radiating from the center. The colors include shades of blue, green, red, orange, yellow, and pink. The text "THANK YOU" is written in a bold, black, sans-serif font, centered within the white circle.

**THANK YOU**