



NATIONAL WORKSHOP ON PANCHAYAT DEVELOPMENT INDEX

Ministry of Rural Development

MORD FLAGSHIP SCHEMES AND ALIGN TO THEMES OF LSDGS

MGNREGA

- Poverty Free and Enhanced Livelihoods Village
- Healthy Village

PMAY-G

- Poverty Free and Enhanced Livelihoods Village
- Healthy Village

NSAP

- Socially Secured Village

NRLM

- Engendered Development in Village

PMGSY

- Self Sufficient Infrastructure in Village

SAGY

- Poverty Free and Enhanced Livelihoods Village
- Self Sufficient Infrastructure in Village



MAPPING OF LOCAL INDICATORS WITH MORD SCHEMES

Scheme	GP Level Data
MGNREGA	<ul style="list-style-type: none">• Percentage of unique active persons out of enrolled persons under Mahatma Gandhi National Rural Employment Guarantee Act• Percentages of Households benefited under MGNREGA out of total households
PMAYG	<ul style="list-style-type: none">• Percentage of Household living in Kucha House
NRLM	<ul style="list-style-type: none">• Percentage of SHGs accessed bank Loans• Percentage of women (aged 16-60) received Government benefits in last 5 years for enhancing income
NSAP	<ul style="list-style-type: none">• Percentage of eligible covered under Social Security Pension Scheme• Percentage of eligible receiving elderly pension• Percentage of Differently abled persons/Women/Elderly persons/SC/STs receiving differently abled pension
PMGSY	<ul style="list-style-type: none">• Availability of all weather roads for connectivity to all habitations

MORD MIS SYSTEMS

Scheme	MIS Name	Parameter	Granularity of Data	LGD Seeded	Periodicity of Data	Data Collection Mechanism	Data Validation
MGNREGA	NREGA-SOFT	Rural Employment	Till GP level	State-100%, district-99.86, block-99.93, panchayat-94.28, village 71.65	Daily	MIS	Data Validation Done through Inspection
PMAYG	Awaas-Soft	Rural Housing	Till GP level	State-100%,District-99.855,Blocks-98.07%, PANCHAYAT -93.98%,VILLAGE-99.99%	Daily	MIS	Inspection is done by field level officer
NSAP	NSAP-PPS	Social Assistance	Till GP level	State ,District-100% , Block-95%,Panchayat-94%, Village -49%	Daily	MIS	Document validation done before sanctioning
NRLM	NRLM-Egov	Rural Livelihood	Till GP level	State,District-100%,Block-99.88%,GP-99.45%,Village-88.82%	Daily	MIS	
PMGSY	OMMS	Rural Connectivity	Till GP level	State, District-100%	Daily	MIS	Data validation done through inspection at District, State & National level

MAPPING OF IDENTIFIED LIFS WITH MORD DASHBOARD

MGNREGA-
Active Worker-
14.41 Cr

PMAYG
Total Pucca House
Constructed-2.30
Cr

NSAP
Total Beneficiaries
Receiving Pension-
4.74 Cr

NRLM
Households mobilized into
SHGs -8.9Cr

PMGSY-
Completed Length-
7.39 Lacs (Kms)



STRATEGIES ON DATA SHARING TO MOPR DASHBOARD

API level Integration for Data Sharing



EXPECTED OUTCOME (FROM POINT OF PDI)

Recommendation
System

Score of
Development
status

Incremental
Progress &
Measurement

Use of emerging
technologies in
Policy Making



MISSION ANTYODAYA

Latest Updates

Download

Joint Advisory for Mission Antyodaya (Click Here to Download)



Language: Hindi (हिंदी)

Login (Registered User)



Mission Antyodaya 2022-23



[Home](#) [About Us](#) [Analytics](#) [Reports](#) [Survey Results](#) [Resources](#) [Questionnaire](#) [Know Your Nodal Officer](#) [Android Application](#) [FAQs](#) [Contact Us](#)



Total GPs			Total Villages		
268,214			657,574		
2.77%	95.9%	95.39%	2.27%	94.98%	94.26%
7,437	257,204	255,852	14,956	624,542	619,802
GPs In Progress	GPs Field Survey Completed	GPs Survey Finalized	Villages In Progress	Villages Field Survey Completed	Villages Survey Finalized

Last Updated : 28-06-2023 14:01 [Click to view more](#)

21 Development Sector Devolution to Panchayat



Rural Housing



Water & Environmental Sanitation



Roads & Communication



Conventional & Non-Conventional Energy



Financial & Communication Infrastructure



Ma



OBJECTIVES OF MISSION ANTYODAYA

Poverty Alleviation

- The primary objective of Mission Antyodaya is to alleviate poverty in rural areas. This is achieved through the creation of sustainable livelihood opportunities and the promotion of income-generating activities.

Infrastructure Development

- The mission aims to develop infrastructure in rural areas to improve the quality of life. This includes the development of roads, housing, and sanitation facilities, among other things.

Social Inclusion

- Mission Antyodaya aims to promote social inclusion by ensuring that all members of society, particularly the most vulnerable and marginalized, have access to basic services and opportunities.

Economic Inclusion

- The mission also aims to promote economic inclusion by creating opportunities for the rural poor to participate in the economy. This is achieved through skill development, access to credit, and the promotion of entrepreneurship.

Community Participation

- The mission emphasizes community participation in the planning and implementation of development projects. This is to ensure that the needs and interests of the local community are taken into account.

Convergence of Schemes

- Another key objective of Mission Antyodaya is to ensure the convergence of various government schemes at the village level to maximize their impact.

OVERVIEW (DEVELOPMENT SECTOR COVERAGE)

Agriculture

Land Improvement
and Minor Irrigation

Animal Husbandry

Fisheries

Rural Housing

Drinking Water

Roads

Rural Electrification

Non-conventional
energy

Maintenance of
community assets

Fuel and fodder

Libraries

Cultural activities

Financial & comm.
infrastructure

Public distribution
system

Education

Vocational
education

Markets and fairs

Health and
sanitation

Women and child
development

Social welfare

Family welfare

Welfare of the
weaker sections

Poverty alleviation
programme

Khadi, village and
cottage industries

Social Forestry


Minor Forest
Produce

Small scale
Industries

Adult and
non-formal
education



MISSION ANTYODAYA - ABOUT ANDROID MOBILE APP FOR SURVEY

- Available for Android Mobile users (android version 5 and above)
 - Both Online/Offline Facility available to collect survey data
 - OTP/E-mail based authentication
 - Backup/Export feature
 - Multilingual user interface, GPS Capture, Feedback Mechanism
 - Testing environment specifically for training purpose
- 

MISSION ANTYODAYA - ABOUT WEB PORTAL FOR SURVEY

- ▣ Dashboards and Reporting for National & State Level monitoring
- ▣ Role-based authentication and authorization
- ▣ Block User Validation of Survey data uploaded by Community Resource Persons



PROCESS FLOW – MISSION ANTYODAYA

Village Survey by
Enumerator (CRP/GRS)
via Mobile App



Data Uploaded to
Central Server

Gram Sabha
discussions and
survey data validated

Verified Data Uploaded
to Central Server



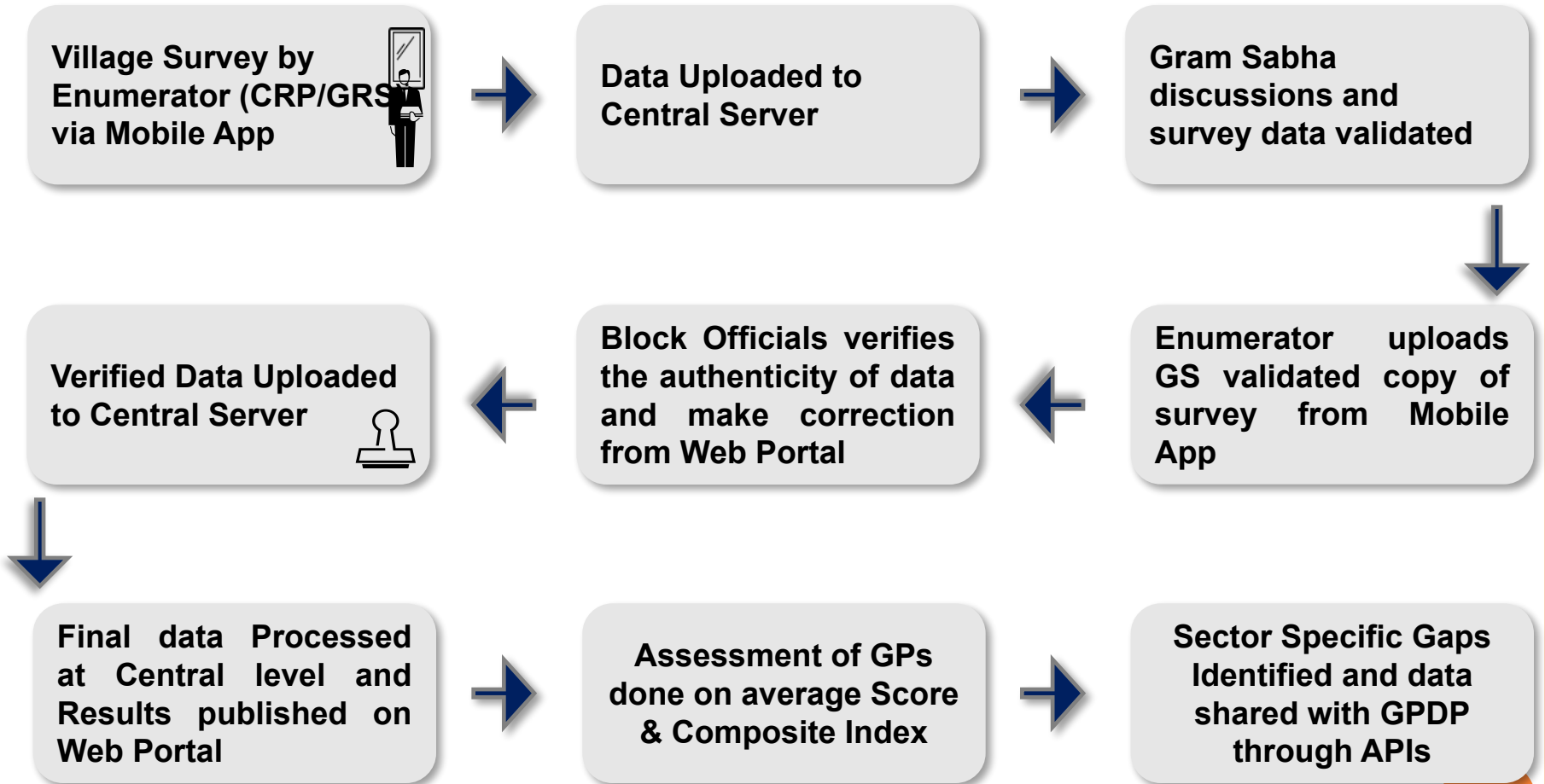
Block Officials verifies
the authenticity of data
and make correction
from Web Portal

Enumerator uploads
GS validated copy of
survey from Mobile
App

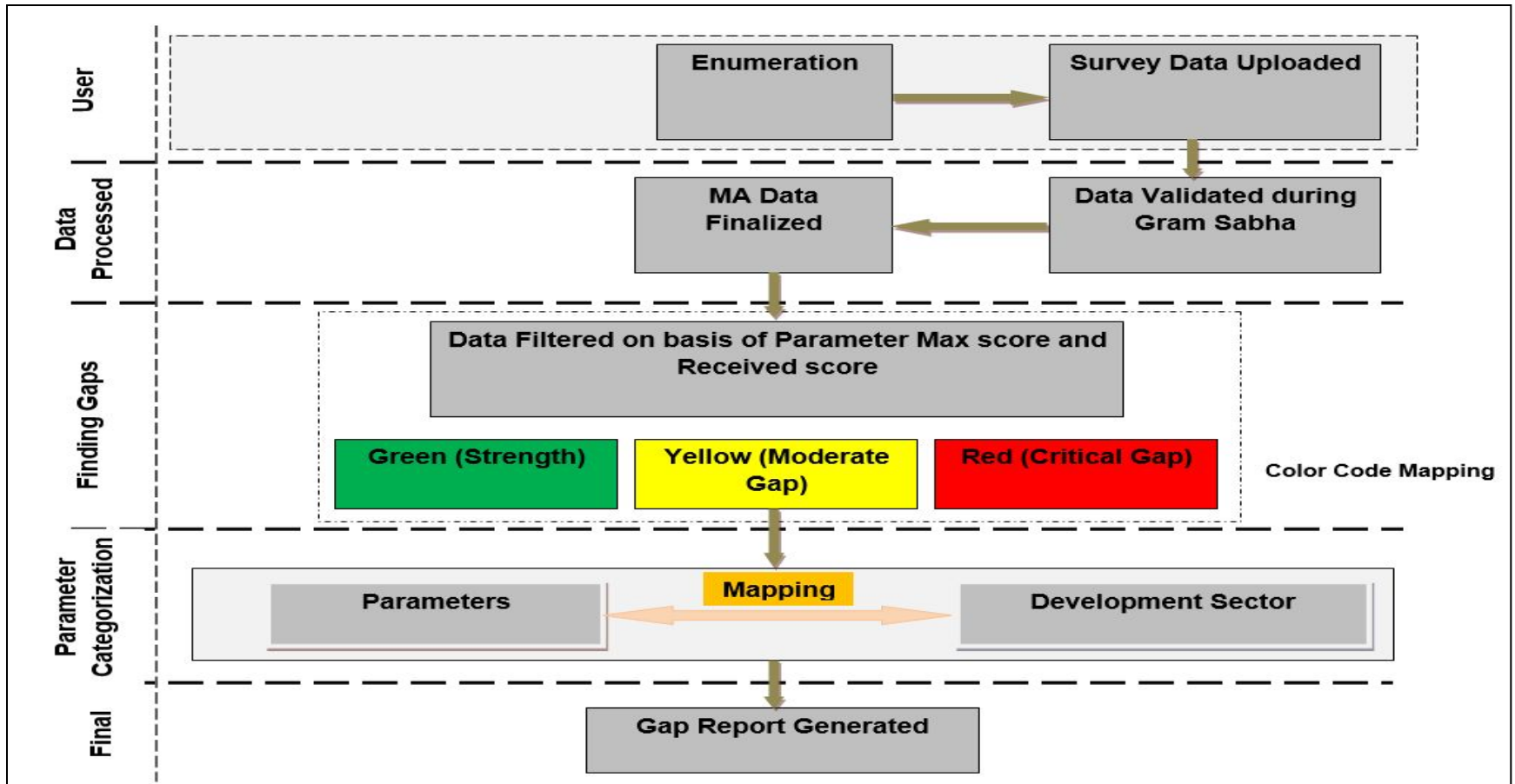
Final data Processed
at Central level and
Results published on
Web Portal

Assessment of GPs
done on average Score
& Composite Index

Sector Specific Gaps
Identified and data
shared with GPDP
through APIs



GAP IDENTIFICATION IN MISSION ANTYODAYA



ACHIEVEMENTS – MISSION ANTYODAYA



MA questionnaire developed in and close consultation with MoPR



55 indicators given by MoPR incorporated and has been collected



Data Extraction from MA 2023 database to MoPR platform can be achieved through LGD mapping which is done at village level.





More indicators of economic interest may be incorporated in MA survey



137 indicators from MoPR will be incorporated in PDI

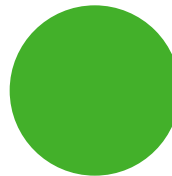


DORD'S ACHIEVEMENTS



DGQI 2.0

DoRD has ranked 1st among all the Departments / Ministries across Gol resulting in improved data quality and enhanced decision making



Geo Tagged asset registry upto Panchayat level

Refers to a comprehensive database of public assets that are tagged with their geographic coordinates (latitude and longitude) and are cataloged at the most granular administrative level, which is the Panchayat.

