

# Poverty Alleviation through Sustainable Livelihoods, Infrastructure and asset creation

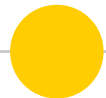
Sh. Charanjit Singh, JS (RL), MoRD



# ● Discussion Points

- SDG and Ministry of Rural Development
- Localising through PRI
- Convergence
- Joint Actions of MoRD & MoPR
- way forward

# Ministry of Rural Development and SDG



## SCHEMES

MGNREGS

DAY-NRLM

PMGSY

PMAY-G

SPMNRM

SAGY

NSAP

DDUGKY

**Impacting  
14 Goals  
37 Targets**



# MoRD schemes- Impacting Rural Lives



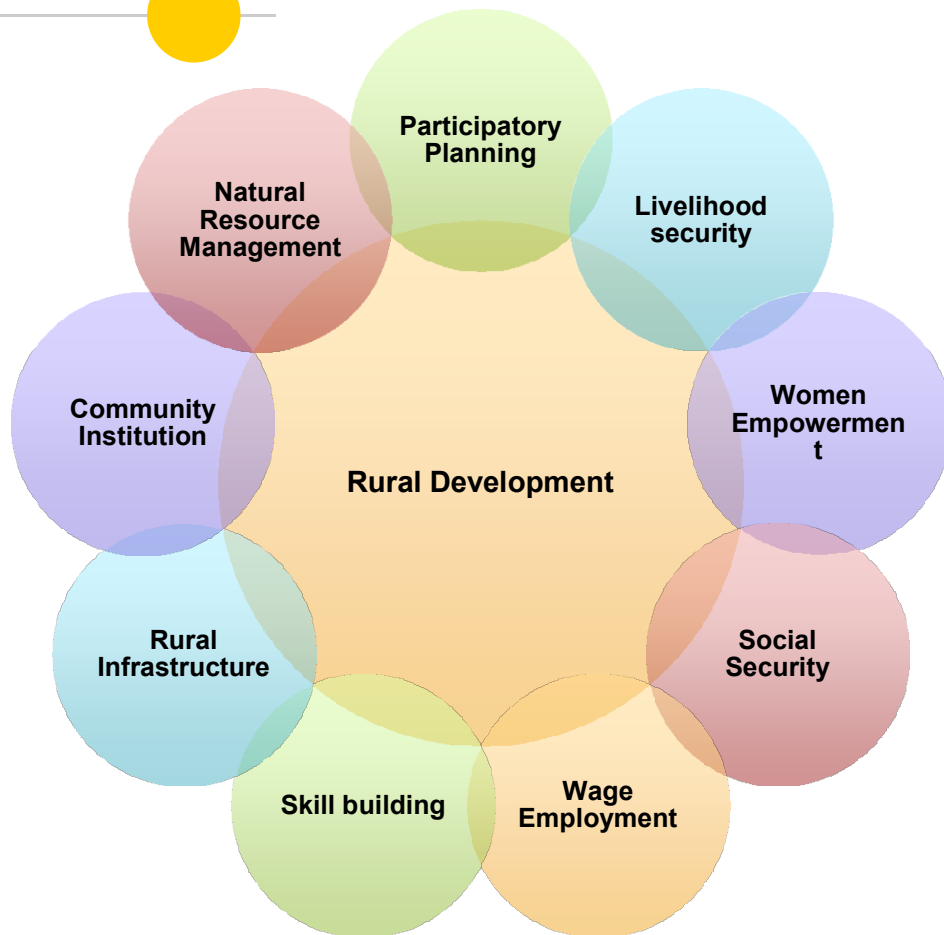
Multi pronged strategy for Poverty eradication, Safety net to HHs and Infrastructure for growth

## SCHEMES

<b>MGNREGS</b>	Wage employment and Asset creation. – <b>14.83 Cr</b> Workers, <b>6.26 Cr</b> Assets
<b>DAY-NRLM</b>	Inclusion of poor, Livelihoods and Financial Inclusion- <b>75.6 Lakh</b> SHG, <b>8.24 Cr</b> Members
<b>PMGSY</b>	All weather roads- <b>7.04 Lakh</b> Km road, <b>99% habitations</b> connected
<b>PMAY-G</b>	Pucca houses- <b>2.29 Cr</b> Houses sanctioned, <b>1.78 Cr</b> Houses built
<b>SPMNRM</b>	Bridging Rural urban Divide and Economic Growth Clusters – <b>298 Clusters</b> approved
<b>SAGY</b>	Model Gram Panchayats- <b>2698 GPs</b> adopted by MPs for multi sector development
<b>NSAP</b>	Social Protection and Safety net- <b>4.48 Cr</b> beneficiaries, <b>2.64 Cr</b> women beneficiaries
<b>DDUGKY</b>	Skilling Rural Youth – <b>11.28 Lakh</b> trained, <b>6.68 Lakh</b> certified, <b>6.63 Lakh</b> placed

# Localising SDGs-

## Thematic Approach and Convergence



### Inter departmental Convergence:

1. Ministry of Panchayati Raj
2. Ministry of Agriculture and Farmers Welfare
3. Dept. of Animal Husbandary, Dairy and Fisheries
4. Ministry of Food Processing and Industries
5. Ministry of Tribal Affairs
6. Ministry of Textile
7. Ministry of Women and Child Development
8. Rubber Board, Coconut Board
9. Dept. of Drinking Water and Sanitation
10. Ministry of Ayush
11. Ministry of Home Affairs
12. Ministry of Small and Medium Scale Enterprises

# Convergence Initiatives



## Intra departmental

MGNREGS+ DAY NRLM	<ul style="list-style-type: none"><li>• Individual Asset and Community Assets for livelihoods</li><li>• CLF to act as PIA under MGNREGS</li><li>• Plantation work/ Horticulture work/ Nursery/ Agri Nutri garden</li></ul>
MGNREGS- PMAY (G)	<ul style="list-style-type: none"><li>• 90 days of wage employment</li></ul>
MGNREGS- PMGSY	<ul style="list-style-type: none"><li>• All weather road to uncovered habitations</li></ul>

# Convergence Initiatives



## Inter departmental (Convergence with MGNREGS)

MGNREGS and ICDS	<ul style="list-style-type: none"><li>• Construction of Anganwadi Centre (MoRD- MoWCD)</li></ul>
MGNREGS- Rubber Board	<ul style="list-style-type: none"><li>• Rubber Plantation</li></ul>
MGNREGS- Coconut Dev Board	<ul style="list-style-type: none"><li>• Coconut Plantation</li></ul>
MGNREGS- DAHD	<ul style="list-style-type: none"><li>• Aquaculture</li><li>• Fodder farms</li></ul>
MGNREGS- Community Sanitary Complex	<ul style="list-style-type: none"><li>• Community Sanitary Complex (DoDWS)</li></ul>
MGNREGS- Medicinal Plant Board	<ul style="list-style-type: none"><li>• Plantation of Medicinal Plants (MoRD- Ministry of Ayush)</li></ul>
MGNREGS- Border Road Organisation	<ul style="list-style-type: none"><li>• Construction of Border roads (MoRD-MHA)</li></ul>
MGNREGS/ DAY-NRLM- Gobar-dhan scheme	<ul style="list-style-type: none"><li>• Construction of bio gas plant for individual and Unskilled wage for community (MoRD-Department of Drinking Water and Sanitation)</li></ul>

# Convergence Initiatives



## Inter departmental (Convergence with DAY-NRLM)

DAY-NRLM + MoAFW	<ul style="list-style-type: none"><li>• Promotion of Organic farming, Soil testing Lab, Custom hiring Centre, Creation of Agri Infra Fund, FPO, Bee Keeping based livelihood, Horticulture</li></ul>
DAY-NRLM + DAHD	<ul style="list-style-type: none"><li>• Mortality, breed improvement, animal productivity, fodder management , Dairy cooperative, Mobile Veterinary Units , Livestock, Fishery</li></ul>
DAY-NRLM+ MoTA	<ul style="list-style-type: none"><li>• PM Vandhan Vikas Karyakram</li></ul>
DAY-NRLM+ MoFPI	<ul style="list-style-type: none"><li>• Pradhan Mantri Kisan SAMPADA Yojana and PMFME</li></ul>
DAY-NRLM + MSME	<ul style="list-style-type: none"><li>• SFURTI scheme</li></ul>



# Localising SDGs

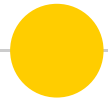
“**Localizing**” is the process of taking into account subnational contexts in the achievement of the 2030 Agenda, from the **setting of goals and targets**, to determining the **means of implementation** and using **indicators to measure and monitor** progress.

## **MoRD Schemes localised through Panchayati Raj Institution:**

- **MGNREGS**- Job Card, Employment Demand and offering, Work Planning, Approval of works decided by PRI. Min 50% of total works executed by Gram Panchayat. All Projects approved and prioritised by Gram Sabha/ Block/ Dist Panchayat.
- **DAY-NRLM**- PRI-CBO Convergence framework, VPRP-GPDP
- **NSAP**- Recommend eligible list in Gram Sabha
- **PMAY-G**: Priority List prepared by GP
- **FFC**- Supplement MoRD efforts

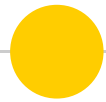
# Indicator Mapping

<b>Theme</b>	<b>Mission Antyodaya</b>	<b>RE- MGNREGA</b>	<b>RL-SHG</b> s	<b>Local Indicator Framework with RD</b>	<b>Total Local Indicator Framework</b>
<b>Poverty Free and Enhanced Livelihoods Panchayat</b>	<b>17</b>	<b>2</b>	<b>1</b>	<b>20</b>	<b>40</b>



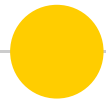
# Indicator Mapping (1/3)

National level Indicators (NIF)	Modified GP Level Indicator	Sr. No.	Meta Data	Data source
1.2.1: Proportion of population living below the national poverty	1. Percentage of HHs having BPL Cards.	1.	Total HHs	MA/GP
	2. Percentage of HHs living in Kutcha house	2.	No of HHs living in Kutcha House Total HHs	MA/GP
1.3.1: Percentage of households with any 6 usual member covered by a health scheme or health insurance	3. Percentage of Households covered by a Health Scheme/Health Insurance Aayushman Bharat Pradhan Mantri Jan Aroghya Yojana or any State Govt. Health scheme/Health Insurance	3.	Number of households covered by a health scheme or health insurance during survey period	MA/Health
			Total number of households during same period	MA/GP
1.3.2: Number of Beneficiaries under Integrated Child Development Scheme – ICDS	5. Number of Beneficiaries under Integrated Child Development Scheme ICDS	4.	No calculations	MA/ICDS
	6. 0-3 Years of Children	5.	No calculations	MA/ICDS
	7. 3-6 Years of Children	6.	No calculations	MA/ICDS
	8. Pregnant and lactating mothers	7.	No calculations	MA/ICDS
1.3.3: Persons provided employment as a percentage of persons who demanded employment under Mahatma Gandhi National Rural Employment Guarantee Act (MGNREGA)	9. Persons provided employment as a percentage of persons who demanded employment under Mahatma Gandhi National Rural Employment Guarantee Act (MGNREGA). (Same as NIF)	8.	Number of persons provided employment under MGNREGA.	RD
			Number of persons who enrolled under MGNREGA during the reference year	RD



# Indicator Mapping (2/3)

National level Indicators (NIF)	Modified GP Level Indicator	Sr. No.	Meta Data	Data source
1.3.4: Number of Self Help Groups (SHGs) provided bank credit linkage	10. Percentage of poor women in SHGs	9.	No of Poor Women in SHGs	RD
	11. Percentage of SHGs accessed bank Loans	10.	Total no of eligible BPL Women for joining SHGs	MA/RD
			No of SHGs accessed bank loans	
			Total no of SHGs	RD
1.3.5: Proportion of the population (out of total eligible population) receiving protection benefits under Pradhan Mantri Matritva Vandana Yojana	12. Number of persons (out of total eligible population) receiving social protection benefits under Pradhan Mantri Matritva Vandana Yojana (PMMVY)	11.	Total number of women beneficiaries paid under PMMVY during the reference year	MA/Health
		12.	Total number of beneficiaries enrolled under PMMVY during the reference year	MA/Health
1.4.1: Percentage of Population getting safe and adequate drinking water within premises through Pipe Water Supply (PWS)	14. Percentage of population getting safe and adequate drinking water within premises through Pipe Water Supply (PWS). (Same as NIF)	13.	Total population having pipe water supply during the reference year	MA/RD
			Total Population	MA/GP
	16. Percentage of Households who got benefit from any State Specific Housing Scheme	14.	No of HHs benefited from any State Specific Housing Scheme	MA/GP



# Indicator Mapping (3/3)

National level Indicators (NIF)	Modified GP Level Indicator	Sr. No.	Meta Data	Data source
2.1.1: Percentage of children aged under 5 year who are underweight	22. Percentage of children aged under 5 years who are underweight	15.	Children aged 0-59 months who are underweight	MA/Health
			Number of children in age group 0-59 months	MA/ICDS
2.1.2: Proportion of beneficiaries covered under National food Security Act 2013	23. Percentage of Households having BPL rations cards.	16.	No of households having BPL Ration Cards	MA/Civil Supplies
			Total no of households	MA/GP
	27. Percentage of pregnant women age 15-49 years who are anemic (<11.0g/dl)	17.	No of pregnant women age 15-49 years	MA/Health/ICDS
			Total pregnant women aged 15-49 years	MA/Health/ICDS
30. Percentage of Adolescent (15-19) Girls who are anemic	18.	Adolescent girls who are anemic	MA/Health	
		Total Number of adolescent girls		
	33. Total Cultivable Area (in hectares)	19.	No calculations	MA/Agri
	36. Percentage Increase in Net Sown Area (Same as NIF)	20.	Net sown Area in Current year – Net sown Area in Previous year	MA/DES

# **Way forward**

---

- ⦿ **Strengthen Convergence- Inter and Intradepartmental**
- ⦿ **Strengthen Collaboration- PRI, Govt, Civil Society, Market**
- ⦿ **Strengthen Monitoring- Institutional structure and Joint action plan**
- ⦿ **IEC for dissemination of schemes benefits**
- ⦿ **Joint training programme of functionaries, Community cadre and PRI representatives**
- ⦿ **Robust MIS and Integration with e-Gram Swaraj for progress tracking**
- ⦿ **Documentation of best practices and success stories**

