



Local Government Directory

Software Demonstration

Target Users

- Central level officials
- State Panchayati Raj Department
- State Urban Dev. Department
- Revenue Department
- Any other department responsible for formation of new villages/village Panchayats
- Citizens

Key Features

- **Maintains**
 - Revenue/ Land region Entities along with their PESA Status
 - Local bodies and their mapping with constituting land regions
 - Blocks
 - Habitations
 - Wards of local bodies ,Parliament and Assembly Constituencies
- **Captures State wise**
 - Panchayat/Local Government setup
 - Urban Local Government Setup
 - Traditional Local Government Setup
 - ER and Official Designations and their Reporting hierarchy
- **Assigns Unique codes to Local bodies and Land regions and captures State Specific standard Codes**
- **Captures Govt. Orders/Notifications for each modification**
- **Versioning to keep track of changes occurred on an entity**
- **Conversion of Local bodies from RLB to ULB etc.**
- **Captures**
 - Administrative Unit Levels (like Divisions, Circles, Halkas) and Administrative Unit Entities
 - Ministries , Departments and Organizations
- **Facility to Freeze/Un-Freeze Land Regions and Local Bodies**
- **Download Directory in various formats**
- **Search**

Home Page

The screenshot displays the 'Local Government Directory' website. The header includes the site name and a tagline: 'complete directory of local government revenue, rural and urban local governments'. A navigation menu on the right lists categories like 'STATE', 'DISTRICT', 'BLOCK', 'TALUK', 'MUNICIPALITY', 'PANCHAYAT', 'URBAN', 'RURAL', and 'OTHERS'. Below the header, there are several colorful buttons labeled 'Activities', 'Reports', 'Training Details', 'Citizen', 'Support Documents', 'Downloads Directory', and 'Reports'. A central section features a collage of images showing various community activities and meetings. At the bottom, there is a large graphic of a document with a red circle and a yellow pencil, and a small bar chart.

Local Government Directory

complete directory of local government revenue, rural and urban local governments

Activities

Support Documents

Training Details

Citizen

Downloads Directory

Reports

Login

The screenshot shows the 'Local Government Directory' website. A modal login form is centered on the screen. The background page features the title 'LOCAL GOVERNMENT DIRECTORY' and a description: 'complete directory of land regions/revenue, rural and local governments'. A navigation menu on the right includes 'Local Government Directory', 'URBAN', 'LOCAL GOVERNMENTS', and 'RURAL'. The login modal includes a user icon, input fields for 'User ID' and 'Password', a 'Word verification' section with the text 'Ii kaw', a 'Captcha' input field, and 'LOGIN' and 'CLEAR' buttons. The top of the page has a dark header with 'Dashboard', 'Search', and 'Login' links.

Local Government Directory

complete directory of land regions/revenue, rural and local governments

[OVERVIEW >](#)

Local Government Directory

URBAN

LOCAL GOVERNMENTS

RURAL

Log In

User ID:

Password:

Word verification

Ii kaw

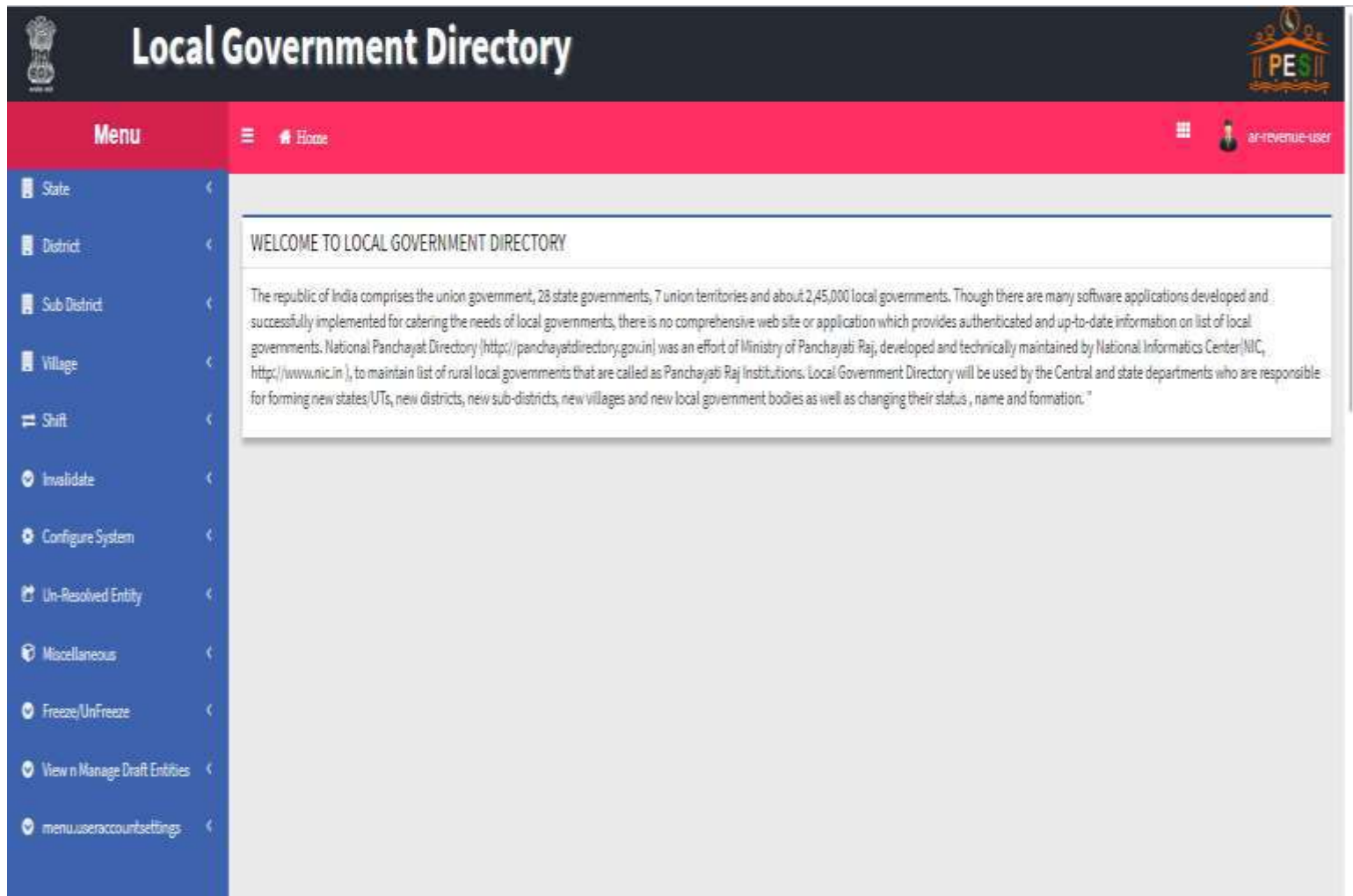
Type the characters you see in the image above

Captcha:

[LOGIN](#) [CLEAR](#)

Having trouble while Login? Check out these troubleshooting tips

Home Screen-After Login



The screenshot displays the 'Local Government Directory' web application. The header features the Indian national emblem on the left, the title 'Local Government Directory' in the center, and a logo with 'PES' on the right. Below the header is a red navigation bar with a 'Menu' button, a 'Home' icon, and a user profile icon labeled 'ar-revenue-user'. The left sidebar is a blue vertical menu with the following items: State, District, Sub District, Village, Shift, Invalidate, Configure System, Un-Resolved Entity, Miscellaneous, Freeze/UnFreeze, View n Manage Draft Entities, and menu.useraccountsettings. The main content area has a white background and contains a 'WELCOME TO LOCAL GOVERNMENT DIRECTORY' section. This section includes a paragraph of text explaining the purpose of the directory and its development by the National Informatics Center (NIC).

Local Government Directory

Menu Home

ar-revenue-user

State <

District <

Sub District <

Village <

Shift <

Invalidate <

Configure System <

Un-Resolved Entity <

Miscellaneous <

Freeze/UnFreeze <

View n Manage Draft Entities <

menu.useraccountsettings <

WELCOME TO LOCAL GOVERNMENT DIRECTORY

The republic of India comprises the union government, 28 state governments, 7 union territories and about 2,45,000 local governments. Though there are many software applications developed and successfully implemented for catering the needs of local governments, there is no comprehensive web site or application which provides authenticated and up-to-date information on list of local governments. National Panchayat Directory (<http://panchayatdirectory.gov.in>) was an effort of Ministry of Panchayati Raj, developed and technically maintained by National Informatics Center (NIC, <http://www.nic.in>), to maintain list of rural local governments that are called as Panchayati Raj Institutions. Local Government Directory will be used by the Central and state departments who are responsible for forming new states/UTs, new districts, new sub-districts, new villages and new local government bodies as well as changing their status, name and formation."


States

- List of all States
- Create New State
- Manage State


Create New State

- General details
- Head Quarters
- Contributing Land Region

Create State



Local Government Directory

contingd

Menu

State

Create State

Shift

Local Body Type

Ministry

Department

Organization

Configure System

Reporting Hierarchy

Organization Type

Section

menu.useraccountsettings

Home

CREATE STATE

GENERAL DETAIL OF NEW STATE

Select State or UT

Select

State Name (In English)

Short Name (In English)

Census2011 Code

Name of Headquarter (In English)

Name of Headquarter (In Local language)

CONTRIBUTING LAND REGION

State List

ANDAMAN AND NICOBAR ISLANDS
ANDHRA PRADESH
ARUNACHAL PRADESH
ASSAM
Bihar

Whole

<

>

Part

District List

Whole

<

>

Contributing State List*

Get District List

Contributing District List*

Submit

Cancel

Create State– GO Details

The screenshot displays the 'Local Government Directory' web application. The interface includes a top navigation bar with the application logo, a 'Menu' sidebar on the left, and a main content area. The 'Menu' sidebar lists various options: State, Shift, Local Body Type, Ministry, Department, Organization, Configure System, Reporting Hierarchy, Organization Type, Section, and menu.useraccountsettings. The main content area is titled 'GOVERNMENT ORDER DETAILS' and contains a form with the following fields:

- Order No * (text input)
- Order Date * (date picker)
- Effective Date (date picker)
- Gazette Publication Date (date picker)
- Upload Govt. Order * (file upload button labeled 'Choose file' with 'No file chosen' text below it)

A red error message is displayed below the file upload field: 'Please Upload at least File with .png, .jpg extension'. At the bottom right of the form, there are 'Save' and 'Close' buttons. The Windows taskbar at the bottom shows the time as 14:36 on 24-10-2017.

Manage State

- View State
- Modify State
 - Correction
 - Change

View State

Local Government Directory

Menu

- State
- District
- Sub District
- Village
- Shift
- Invalidate
- Local Body
- Convert Local Body
- Ward
- Block
- Govt Order Template
- Configure System
- Constituency

Home

stateuserup

VIEW STATES

Show 10 entries Search:

S No	State Code	State Name (In English)	State Name (In Local language)	Action	
				Correction	Change
1	9	UTTAR PRADES	UTTAR PRADES		

Showing 1 to 1 of 1 entries

Previous 1 Next

Windows taskbar: 13:05 24-10-2017

Modify State

- Correction
 - No new version
 - For data entry mistakes
- Change
 - Rename of State
 - New GO

Modify State Correction

Menu

- State
- District
- Sub District
- Village
- Shift
- Invalidate
- Local Body
- Convert Local Body
- Ward
- Block
- Govt Order Template
- Configure System
- Constituency
- Un-Resolved Entity
- Miscellaneous Entity
- View and Manage Draft Entities
- Update GIS Boundaries
- Habitations
- menu.user.account.settings

Home

STATE CORRECTION

State Name (In English)

UTTAR PRADESH

State Name (In Local language)

UTTAR PRADESH

Short Name (In English)

UP

Headquarter Name of State (In English)

UP State PGU Office

Headquarter Name of State (In Local language)

GOVERNMENT ORDER DETAILS

Order No *

Order Date *

09-10-2017

Effective Date *

09-10-2017

Gazette Publication Date

Upload Government Order *

Choose file

No file chosen

Allowed File Extensions[gif,jpg,pdf,png,jpeg] Max File Size[5 MB]

ALREADY ATTACHED GOVERNMENT ORDER

File Name	File Size[KB]	Content Type	Mark For Delete File
GIF.gif	66	image/gif	X

Submit

Close

1448

24-10-2017

Modify State Change

The screenshot displays the 'Local Government Directory' web application. The interface includes a top navigation bar with the application title and a user profile 'stateuserup'. A left sidebar menu lists various administrative functions. The main content area shows a form titled 'STATE CHANGE' for modifying state information. The form contains three text input fields: 'State Name (In English)*' with the value 'UTTAR PRADES', 'State Name (In Local language)' with the value 'UTTAR PRADES', and 'Short Name (In English)' with the value 'UP'. Below these fields is a 'Status*' section with radio buttons for 'State' (selected) and 'Union Territory'. At the bottom right of the form are 'Submit' and 'Close' buttons. The Windows taskbar at the bottom shows the system clock as 14:56 on 24-10-2017.

Local Government Directory

Menu

- State
- District
- Sub District
- Village
- Shift
- Invalidate
- Local Body
- Convert Local Body
- Ward
- Block
- Govt Order Template
- Configure System
- Constituency
- Un-Resolved Entity
- Microplanning Entity

STATE CHANGE

State Name (In English)* UTTAR PRADES

State Name (In Local language) UTTAR PRADES


Short Name (In English) UP

Status* ☒ State ☐ Union Territory


Submit Close

14:56
24-10-2017

Modify State Change GO



Local Government Directory



Menu

[Home](#)

stateuserup

- State
- District
- Sub District
- Village
- Shift
- Invalidate
- Local Body
- Convert Local Body
- Ward
- Block
- Govt Order Template
- Configure System
- Constituency
- Un-Resolved Entity
- Miscellaneous Entity

GOVERNMENT ORDER DETAILS

Order No *

Order Date *

Effective Date:

Gazette Publication Date

Upload Govt. Order *

Choose file

No file chosen

Please Upload at least File with .png .jpg extension

Save

Close







District

- Create New Districts
- Manage Districts

Create District

**Local Government Directory**

 Home

Menu

State

District

Sub-District

Village

Shift

Invokable

Local Body

Convert Local Body

Ward

Block

Govt Order Template

Configure System

Constituency

Un-Resolved Entity

Miscellaneous Entry

Freeze/Unfreeze

View and Manage Draft Entries

Update GIS Boundaries

Notifications

Admin User account settings

CREATE DISTRICT

GENERAL DETAILS OF NEW DISTRICT

Name of District (In English)*

Name of District (In Local language)

Alias of the District (In English)

Alias of the District (In Local language)

State Specific Code

HEADQUARTER

Name of Headquarter (In English)

Name of Headquarter (In Local language)

CONTRIBUTING LAND REGION

District List

Sub-District List

Village List

Write

1

2

3

Write

1

2

3

Write

1

2

3

Contributing District List

Contributing Sub-Districts List

Contributing Village list

Reorganize Villages

Merge into Subdistricts

Create New Subdistrict

Get Sub-district List

Get Village List

Get Next

Close

13:49

24-10-2017

Create District –Merge in to sub district

Merge Into Subdistricts

Step 1 : Select villages that need to merge

Dhaura [Hata] (FULL) Dhodharahi [Hata] (FULL)
Dhuan Tikar [Hata] (FULL) Dhundhela [Nighasan] (FULL)

Step 2 : Select subdistrict in which selected villages need to merge

Kasya [KUSHI NAGAR] (FULL)
Padrauna [KUSHI NAGAR] (FULL)
Bakshi Ka Talab (FULL)
Lucknow (FULL)
Malhabad (FULL)
Mohanlalganj (FULL)
Maharajganj (FULL)
Nautanwa (FULL)
Nichlaur (FULL)
Pharenda (FULL)

Merge Clear Done Merge Another

Configure System
Constituency
Un-Resolved Entity
Miscellaneous Entity
PESA
Freeze/Unfreeze
View and Manage Draft Entities
Update GIS Boundaries
Habitations
Data Confirmation
menu useraccountsettings

Name of Headquarter (In Local Language)

CONTRIBUTING LAND

District List
Kasganj
LALITPUR
MAHOBA
MAINPUR
Mandtraul

Sub-District List
Gola Gokaran Nath [KHERI]
Lakhtimpur [KHERI]
Mohammdi [KHERI]
Tamkuhi Raj [KUSHI NAGAR]

Village List
Dhaura [Hata]
Dhuskeya [Palia]
Dhyan Pur [Palia]
Dom Barwa [Hata]
Dubauli [Hata]

Reorganize Villages
Merge into Subdistricts
Create New Subdistrict

Next Close

Create District –Create new sub district

Create New Subdistrict

Step 1: Select villages that need to add into new Subdistrict

Dhaura [Hata] (FULL)
Dhodharahi [Hata] (FULL)
Dhuan Tikar [Hata] (FULL)
Dhundhela [Nighasan] (FULL)

>> <<

Step 2: Enter new subdistrict details

Name of New Sub-District (In English)

Create Sub District Clear Done

Configure System
Constituency
Un-Resolved Entity
Miscellaneous Entity
PESA
Freeze/Unfreeze
View and Manage Draft Entities
Update GIS Boundaries
Habitations
Data Confirmation
menu.useraccountsettings

Name of Headquarter (In Local Language)

CONTRIBUTING LAND

District List

Kaiganj
LALITPUR
MAHOBA
MANUPUR
Mandholi

Sub-District List

Gola Gokaran Nath [KHERI]
Lakhimpur [KHERI]
Mohammadi [KHERI]
Tamilnath Raj [KUSHI NAGAR]

Village List

Dhaura [Hata]
Dhuskaya [Palla]
Dhyan Pur [Palla]
Dum Barwa [Hata]
Dumhali [Hata]

Reorganize Villages

Merge into Subdistricts
Create New Subdistrict

Next Close

Create District – GO Details

The screenshot displays the 'Local Government Directory' web application. The interface includes a top navigation bar with the application logo, a 'Menu' sidebar on the left, and a main content area. The sidebar lists various entities and actions: State, District, Sub District, Village, Shift, Invalidate, Local Body, Convert Local Body, Ward, Block, Govt Order Template, Configure System, Constituency, Un-Resolved Entity, and Miscellaneous Entity. The main content area is titled 'GOVERNMENT ORDER DETAILS' and contains a form with the following fields:


- Order No. *
- Order Date *
- Effective Date
- Gazette Publication Date
- Upload Govt. Order * (with a 'Choose file' button and 'No file chosen' text)

A red error message is displayed below the 'Upload Govt. Order' field: 'Please Upload at least File with .png, .jpg extension'. At the bottom right of the form, there are 'Save' and 'Close' buttons. The Windows taskbar at the bottom shows the time as 16:49 on 24-10-2017.


Manage District

- View District
- View District History
- Modify District
 - Correction
 - Change

Manage District



Local Government Directory



Menu

- State
- District
- Sub District
- Village
- Shift
- Invalidate
- Local Body
- Convert Local Body
- Ward
- Block
- Govt Order Template
- Configure System
- Constituency
- Un-Resolved Entity
- Microscopic Entity

Home

status:up


VIEW DISTRICTS

DISTRICT DETAIL

Show 50 entries

Search:

S No	District Code	District Name (In English)	District Name (In Local language)	Action				
				View	History	Correction	Change	GIS Map View
1	867	abcd bbbb						
2	875	akki						
3	121	AMBEDKAR NAGAR	AMBEDKAR NAGAR					
4	122	AURAIYaa	AURAIYA					
5	123	AZAMGARH	AZAMGARH					
6	124	BAGHPAT	BAGHPAT					
7	125	BAHRAICH	BAHRAICH					
8	127	BALRAMPUR	BALRAMPUR					



16:52
24-10-2017

View District

Menu

State

District

Sub District

Village

Shift

Invalidate

Local Body

Convert Local Body

Ward

Block

Govt Order Template

Configure System

Constituency

Un-Resolved Entity

Miscellaneous Entity

Freeze/Unfreeze


Home

DISTRICT

DISTRICT DETAIL

District Code	130
District Version	1
Name of District (In English)	BAREILLY
Name of District (In Local language)	BAREILLY
Alias of the District (In English)	
Alias of the District (In Local language)	
Headquarter	
State Specific Code	
Order No	
Order Date	
Effective Date	01-01-2005
Gazette Publication Date	

Close



16:54

24-10-2017

View District History

The screenshot displays the 'Local Government Directory' web application. The interface includes a top navigation bar with the application title and a user profile 'statousenup'. A left sidebar menu lists various administrative functions. The main content area is titled 'VIEW DISTRICT HISTORY' and contains a table with the following data:

S No	District Code	District Version	District Name (In English)	Status
1	130	1	BAREILLY	Active

A 'Close' button is located at the bottom right of the table area. The Windows taskbar at the bottom shows the time as 16:55 on 24-10-2017.

Modify District - Change

Local Government Directory

Menu

- State
- District
- Sub District
- Village
- Shift
- Invalidate
- Local Body
- Convert Local Body
- Ward
- Block
- Govt Order Template
- Configure System
- Constituency
- Un-Resolved Entity

MODIFY DISTRICT

CHANGE

District Name (In English)*

District Name (In Local language)

Alias of the District (In English)

Alias of the District (In Local language)

lgdirdirectory.gov.in/demo/modifyDistrictchangebyId.htm#

16:37 24-10-2017

Modify District - Correction

The screenshot displays the 'Local Government Directory' web application. The interface includes a top navigation bar with the application title and a user profile. A left sidebar contains a 'Menu' with various administrative options. The main content area is titled 'MODIFY DISTRICT' and features a 'CORRECTION' section with several input fields for district details. Below this is a 'GOVERNMENT ORDER DETAILS' section with fields for order information and a file upload area. The bottom of the page shows a Windows taskbar with various application icons and a system clock.

Local Government Directory

Menu

- State
- District
- Sub District
- Village
- Shift
- Invalidate
- Local Body
- Convert Local Body
- Ward
- Block
- Govt Order Template
- Configure System
- Constituency
- Un-Resolved Entity
- Freeze/Unfreeze
- View and Manage Draft Entities
- Update GRS Boundaries
- Habitations
- menu.useraccount.settings

MODIFY DISTRICT

CORRECTION

District Name (In English)

District Name (In Local language)

Alias of the District (In English)

Alias of the District (In Local language)

Headquarters of the selected District (In English)

Headquarters of the selected District (In Local language)

State Specific Code

GOVERNMENT ORDER DETAILS

Order No

Order Date

Effective Date

Gazette Publication Date


Upload Government Order No file chosen

Allowed File Extensions:gif,jpg,pdf,png,svg Max File Size(5 MB)

Create Sub District

- General details
- Head Quarters
- Contributing Land Region
- Add Another Sub District
- Map as per configuration
- GO as per configuration

Create Sub District

**Local Government Directory**

Menu

- State
- District
- Sub District
- Village
- Shell
- Invalidate
- Local Body
- Convert Local Body
- Ward
- Block
- Govt Order Template
- Configure System
- Constituency
- Un-Resolved Entity
- Miscellaneous Entity
- Freeze/Unfreeze
- View and Manage Draft Entities
- Update GIS Boundaries
- Habitations
- menu.useraccount.settings

Home

statelessup

CREATE SUB DISTRICT

Select District*

Select

GENERAL DETAILS OF NEW SUB-DISTRICT

Name of New Sub-District (In English)*

Enter Subdistrict Name English
Allowed characters are A-Z a-z and Space

Name of New Sub-District (In Local language)

Alias Name (In English)

Alias Name (In Local language)

State Specific Code

HEADQUARTER

Name of Headquarter (In English)

Name of Headquarter (In Local language)

CONTRIBUTING LAND REGION

Available Sub-District list

Select Full Sub Districts ==>

<

Select Part Sub Districts ==>

Contributing Sub-District list

Get Villages Part of Sub-Districts

Available Village list

Select Villages ==>


<

Select

Contributing Village list

Proceed to Save

Close



17:18

24-10-2017

29

Create Sub District – GO Details

The screenshot displays the 'Local Government Directory' web application. The interface includes a top navigation bar with the application title and a user profile 'stateuserup'. A left sidebar menu lists various administrative functions such as State, District, Sub District, Village, Shift, Invalidate, Local Body, Convert Local Body, Ward, Block, Govt Order Template, Configure System, Constituency, Un-Resolved Entity, and Miscellaneous Entity. The main content area is titled 'CREATE SUB DISTRICT' and contains a section for 'GENERAL DETAILS OF NEW SUB-DISTRICT'. This section includes input fields for 'Order No*', 'Order Date*', 'Effective Date*', and 'Gazette Publication Date', each with a calendar icon. There is also an 'Upload Govt. Order' section with a file upload button and a note about allowed file extensions and size. At the bottom right of the form are 'Publish' and 'Close' buttons. The Windows taskbar at the bottom shows the date as 24-10-2017 and time as 17:22.

Local Government Directory

Menu

- State
- District
- Sub District
- Village
- Shift
- Invalidate
- Local Body
- Convert Local Body
- Ward
- Block
- Govt Order Template
- Configure System
- Constituency
- Un-Resolved Entity
- Miscellaneous Entity

CREATE SUB DISTRICT

GENERAL DETAILS OF NEW SUB-DISTRICT

Order No*

Order Date*

Effective Date*

Gazette Publication Date

Upload Govt. Order (Allowed File Extensions[.gif,.jpg,.pdf,.png,.jpeg] Max File Size[5 MB]) *

Choose file No file chosen

Publish Close

Manage Sub District

- View Sub District
- View Sub District History
- Modify Sub District
 - Correction
 - Change

Manage Sub District

The screenshot displays the 'Local Government Directory' web application. The interface includes a top navigation bar with the application logo, a 'Menu' sidebar on the left, and a main content area titled 'MANAGE SUB-DISTRICT'. The sidebar lists various administrative functions such as State, District, Sub District, Village, Shift, Invalidate, Local Body, Convert Local Body, Ward, Block, Govt Order Template, Configure System, Constituency, Un-Resolved Entity, and Miscellaneous Entity. The main content area features a dropdown menu to 'Select District' (currently set to 'BIJNOR'), a 'Get' button, and a 'Close' button. Below this, there is a table listing sub-districts with columns for S No, Sub-District Code, Sub-District Name (In English), Sub-District Name (In Local language), View, History, Correction, Change, and GIS Map View. The table shows five entries for the Bijnor district. At the bottom of the table, it indicates 'Showing 1 to 5 of 5 entries' and includes 'Previous', '1', and 'Next' navigation links. The bottom of the screen shows a Windows taskbar with various application icons and a system clock indicating 17:24 on 24-10-2017.

Local Government Directory

Menu

- State
- District
- Sub District
- Village
- Shift
- Invalidate
- Local Body
- Convert Local Body
- Ward
- Block
- Govt Order Template
- Configure System
- Constituency
- Un-Resolved Entity
- Miscellaneous Entity

MANAGE SUB-DISTRICT

Select District* BIJNOR

Get Close

Show 10 entries Search:

S No	Sub-District Code	Sub-District Name (In English)	Sub-District Name (In Local language)	View	History	Correction	Change	GIS Map View
5	712	Najibabad						
1	713	Bijnor						
4	714	Nagina						
3	715	Dhampur						
2	716	Chandpur						

Showing 1 to 5 of 5 entries

Previous 1 Next

17:24
24-10-2017

View Sub District

- Search by Sub District name or Code
- Search by District – list of all Sub Districts of a selected District

View Sub District

Menu

State

District

Sub District

Village

Shift

Invalidate

Local Body

Convert Local Body

Ward

Block

Govt Order Template

Configure System

Constituency

Un-Resolved Entity

Miscellaneous Entity

Freeze/Unfreeze


Home

SUB-DISTRICT

SUB-DISTRICT DETAIL

713	
Sub-District Version	1
Sub-District Name (In English)	Bijnor
Sub-District Name (In Local language)	
Alias of sub-District (In English)	
Alias of sub-District (In Local language)	
Headquarters of the selected Sub-District (In English)	
State Specific Code	
Order No	
Order Date	
Effective Date	01-01-2005
Gazette Publication Date	

Close



17:25

24-10-2017

View Sub District History

The screenshot displays the 'Local Government Directory' web application. The interface includes a top navigation bar with the application title and a user profile. A left sidebar menu lists various administrative functions. The main content area shows the 'VIEW SUB-DISTRICT HISTORY' page, which contains a table with one data row and a 'Close' button.

Local Government Directory

Menu

- State
- District
- Sub District
- Village
- Shift
- Invalidate
- Local Body
- Convert Local Body
- Ward
- Block
- Govt Order Template
- Configure System
- Constituency
- Un-Resolved Entity
- Migration Profile

VIEW SUB-DISTRICT HISTORY

SUB-DISTRICT HISTORY

S No.	Sub-District Code	Sub-District Version	Sub-District Name (In English)	Status
1	713	1	Bijnor	Active


Close

17:26 24-10-2017

Modify Sub District

- Correction
 - No new version
 - For data entry mistakes
- Change
 - Rename of Sub District
 - New GO

Modify Sub District Correction



Local Government Directory

Menu

- State
- District
- Sub District
- Village
- Shift
- Invalidate
- Local Body
- Convert Local Body
- Ward
- Block
- Govt Order Template
- Configure System
- Constituency
- Un-Resolved Entity
- Miscellaneous Entity
- Freeze/Unfreeze
- View and Manage Draft Entities
- Update GIS Boundaries
- Habitations
- menu.useraccount.settings

Home

user@user@ip

12:58

24-10-2017

MODIFY SUB-DISTRICT

CORRECTION

Sub District Name (In English)*

Bijpur

Sub-District Name (In Local language)

Alias of sub-District (In English)

Alias of sub-District (In Local language)

Headquarters of the selected Sub-District (In English)

Headquarters of the selected sub-District (In Local language)

State-Specific Code

GOVERNMENT ORDER DETAILS

Order No

Order Date

Effective Date

01-01-2005

Gazette Publication Date

Upload Government Order

Choose file

No file chosen


Allowed File Extensions[g*4.jpg.pdf.png.jpeg] Max File Size[5 MB]

Save


Close

37

Modify Sub District Change



Local Government Directory



Menu

State

District

Sub-District

Village

Shift

Invalidate

Local Body

Convert Local Body

Ward

Block

Govt Order Template

Configure System

Constituency

Un-Resolved Entry

Freeze/Unfreeze

View and Manage Draft Entries

Update GIS Boundaries

Notifications

menu useraccountsettings

MODIFY SUB-DISTRICT

MODIFY SUB-DISTRICT

Sub-District Name (In English) *

Bijnor

Allowed characters are A-Z,a-z and Space

Sub-District Name (In Local language)

Alias Name (In English)

Alias Name (In Local language)

GENERAL DETAILS OF NEW SUB-DISTRICT

Order No *

Order Date *

Effective Date *

Gazette Publication Date

Upload Govt. Order [Allowed File Extensions[.gif,.png,.pdf,.png,.jpeg] Max File Size[5 MB]] *

Choose file

No file chosen

Publish

Close

38

Village

- Create new villages
- Manage villages
- Invalidate Village(Merge ULB)

Create New Village

- General details
- How new village is formed
 - From existing villages
 - New land region
 - From ULB
- Map as per configuration
- GO as per configuration

Create New Village & upload a G.O.

The screenshot displays the 'Local Government Directory' web application interface. The left sidebar contains a 'Menu' with various options like State, District, Sub-District, Village, etc. The main content area is titled 'CREATE VILLAGE' and includes sections for selecting sub-district, general details of the new village, how the village is formed, and government order details.

Local Government Directory

Menu

- State
- District
- Sub-District
- Village
- Block
- Local Body
- Convert Local Body
- Ward
- Block
- Govt Order Template
- Configure System
- Constituency
- Un-Resolved Entity
- Miscellaneous Entity
- Freeze/Unfreeze
- View and Manage Draft Entities
- Update GIS Boundaries
- Habitations
- Menu: user@countbellings

CREATE VILLAGE

SELECT SUB-DISTRICT

Select District:

Select Sub-District:

GENERAL DETAILS OF NEW VILLAGE

Name of New Village (In English):

Name of New Village (In Local language):

Alias Name (In English):

Alias Name (In Local language):

Village Status:

State Specific Code:

Enter Survey No. for new Village: 1

HOW THE VILLAGE IS FORMED?

☐ Existing Village

☐ New Land

GOVERNMENT ORDER DETAILS

Order No:

Order Date:

Effective Date:

Gazette Publication Date:

Upload Govt. Order: No file chosen

Allowed File Extensions[.gif, .jpg, .pdf, .png, .jpeg] Max File Size(5 MB)

Manage Village

- View Villages
- View History
- Modify Village
 - Correction
 - Change

Manage Village

The screenshot displays the 'Local Government Directory' web application. The interface includes a dark blue header with the title and a logo on the right. A red navigation bar contains a 'Menu' button and a 'Home' link. A left sidebar lists various administrative functions, with 'Village' selected and expanded to show 'Create Village', 'Manage Village', and 'Invalidate Village (Merge ULB)'. The main content area is titled 'MANAGE VILLAGE' and features a 'SELECT PARENT' section with two dropdown menus: 'Select District*' (set to 'BIJNOR') and 'Select Sub-District*' (set to 'Dhampur'). At the bottom right of the form are three buttons: 'Get Data' (green), 'Clear' (orange), and 'Close' (red). The Windows taskbar at the bottom shows the time as 10:30 on 25-10-2017.

Local Government Directory

Menu Home

stateuserup

MANAGE VILLAGE

SELECT PARENT


Select District* BIJNOR

Select Sub-District* Dhampur


Get Data Clear Close

10:30
25-10-2017

Manage Village




Local Government Directory



Menu

[Home](#)



stateluserup

- State
- District
- Sub District
- Village
- Shift
- Invalidate
- Local Body
- Convert Local Body
- Ward
- Block
- Govt Order Template
- Configure System
- Constituency
- Un-Resolved Entity
- Miscellaneous Entity

MANAGE VILLAGE

Show 10 entries Search:

S No	Village Code	Village Name (In English)	Action				
			View	History	Correction	Change	GIS Map View
1	113480	Aaku					
2	913303	abcd					
3	113318	Abdul Kaliqpur Balram					
4	113270	Abhairajpur					
5	113965	Abidpur					
6	113533	Abunasirpur					
7	113872	Abusaidpur					
8	113119	Afzalnagar Garhi					
9	113148	Afzalpur Hare					
10	113120	Agwanpur					



View Villages

- Search by village name
- Search by Sub District – list of all villages of a selected Sub District

View Village Details

Menu

State

District

Sub District

Village

Create Village

Manage Village

Invalidate Village (Merge ULB)

Shift

Invalidate

Local Body

Convert Local Body

Ward

Block

Govt Order Template

Configure System

Constituency

Un-Resolved Entity

Miscellaneous Entity

Freeze/Unfreeze

Home

MANAGE VILLAGE

VILLAGE DETAIL

GENERAL DETAILS OF NEW VILLAGE


Village Code :	913303
Village Version :	1
Village Name (In English) :	abcd
Village Name (In Local language) :	
Alias Name (In English) :	
Alias Name (In Local language) :	
State Specific Code :	

GOVERNMENT ORDER DETAILS


Order No :	4644648
Order Date :	10/10/2017
Effective Date :	10/10/2017
Gazette Publication Date :	

Close

View Village History



Local Government Directory



Menu

[State](#)

[District](#)

[Sub District](#)

Village

[Create Village](#)

[Manage Village](#)


[Invalidate Village \(Merge ULB\)](#)

[Shift](#)

[Invalidate](#)

[Local Body](#)

[Home](#)

stateuserup

MANAGE VILLAGE

VILLAGE HISTORY


S No	Village Code	Village Version	Village Name (In English)	Active Village	Created From
1	913303	1	abcd	Active	

Close


Modify Village

- Correction
 - No new version
 - For data entry mistakes
- Change
 - Rename of village
 - New GO

Modify Village Correction



Local Government Directory



Menu

- State
- District
- Sub District
- Village**
 - Create Village
 - Manage Village
 - Invalidate Village (Merge ULB)
- Shift
- Invalidate
- Local Body
- Convert Local Body
- Ward
- Block
- Govt Order Template
- Configure System
- Freeze/Unfreeze
- View and Manage Draft Entries
- Update GIS Boundaries
- Habitations
- menu.useraccountsettings

MANAGE VILLAGE

CORRECTION

Village Name (In English) *

Village Name (In Local language)

Alias Name (In English)

Alias Name (In Local language)

State Specific Code

Village Status:

GOVERNMENT ORDER DETAILS

Order No *

Order Date *

Effective Date *


Gazette Publication Date

Upload Government Order * No file chosen
Allowed File Extensions(pdf,png,pdf,png,svg) Max File Size(5 MB)


ALREADY ATTACHED GOVERNMENT ORDER

File Name	File Size(KB)	Content Type	Mark For Delete File
CS-2014-02-03-Morning Key ITWebsite.pdf	71	application/pdf	X

Manage Village Change



Local Government Directory



Menu

- State
- District
- Sub District
- Village**
 - Create Village
 - Manage Village
 - Invalidate Village (Merge ULB)
- Shift
- Invalidate
- Local Body
- Convert Local Body
- Ward
- Block
- Govt Order Template
- Configure System
- Freeze/Unfreeze
- View and Manage Draft Entities
- Update GIS Boundaries
- Habitations
- menu.useraccount.settings

MANAGE VILLAGE

CHANGE


Village Name (In English)*	<input type="text" value="abcd"/>
Village Name (In Local language)	<input type="text"/>
Alias Name (In English)	<input type="text"/>
Alias Name (In Local language)	<input type="text"/>

GOVERNMENT ORDER DETAILS


Order No*	<input type="text"/>
Order Date*	<input type="text"/>
Effective Date*	<input type="text"/>
Previous version Effective Date : [10-10-2017]	
Gazette Publication Date	<input type="text"/>
Upload Govt. Order*	<input type="text" value="Choose file alStateofIndia2017_10_06_14_10_06_965.pdf"/>
Allowed File Extensions[.gif .jpg .pdf .png .jpeg] Max File Size[5 MB]	

Publish **Clear** **Close**

Merge Villages



Local Government Directory



Menu

- State
- District
- Sub District
- Village**
 - Create Village
 - Manage Village
 - Invalidate Village (Merge ULB)
- Shift
- Invalidate
- Local Body
- Convert Local Body
- Ward
- Block
- Govt Order Template
- Configure System
- Constitution

Home

stateuserup

MERGE VILLAGES

MERGE UNMAPPED VILLAGES TO ULB

Select District*

BIJNOR

Select Sub-District*

Dhampur

PLEASE SELECT UNMAPPED VILLAGES

Available Village list

Abidpur(Village Code-113985)(Unmapped)

Abunasirpur(Village Code-113533)(Unmapped)

Abusaidpur(Village Code-113872)(Unmapped)

Afzalnagar Garhi(Village Code-113119)(Unmapped)

Abidpur(Village Code-113985)(Unmapped)

Select Villages»

<

<

Selected Village List*

abcd(Village Code-913303)(Unmapped)

Abdul Kaligpur Balram(Village Code-113318)(Unmapped)

Abhairajpur(Village Code-113270)(Unmapped)

Select Local Body Type*

Municipal Corporation

Available Urban Local Body

Gorakhpura

Jhakatali

Kanpur

Meerut

Abidpur(Village Code-113985)(Unmapped)

Select ULB»

<

Select ULB*


ABC

Save


Close

51

Merge Villages-GO




Local Government Directory



Menu

[Home](#)

 stateuserup

State <

District <

Sub District <

Village <

Shift <

Invalidate <

Local Body <

Convert Local Body <

Ward <

Block <

Govt Order Template <

Configure System <

Constituency <

GOVERNMENT ORDER DETAILS

Order No *

Order Date *

Effective Date

Gazette Publication Date

Upload Govt. Order *

Choose file No file chosen

Please Upload at least File with .png,.jpg extension


Save

Close


Shift

- Shift District
- Shift Sub Districts
- Shift Villages Between Blocks
- Shift Villages Between Sub Districts

Shift Sub Districts



Local Government Directory



Menu

Home

stateuserup

State

District

Sub District

Village

Shift

Shift Subdistrict

Shift Village Between Blocks

Shift Village Between Subdistricts

Invalidate

Local Body

Convert Local Body

Ward

Block

SHIFT SUB-DISTRICT

SELECT SOURCE

Select Source District*

Select Source District

SELECT TARGET

Select Target District*

Select Target District

SHIFT SUB-DISTRICT

Available Sub-District list


Contributing Sub-District list*

Save


Clear

Close

Shift Sub Districts-GO



Local Government Directory



Menu

- State
- District
- Sub District
- Village
- Shift
- Invalidate
- Local Body
- Convert Local Body
- Ward
- Block
- Govt Order Template
- Configure System

Home

stateuserup

GOVERNMENT ORDER DETAILS

Order No *

Order Date *

Effective Date

Gazette Publication Date

Upload Govt. Order *

Choose file


No file chosen

Please Upload at least File with .png, .jpg extension


Save

Close

Shift Villages Between Blocks



Local Government Directory



Menu

Home

stateuserup

State

District

Sub District

Village

Shift

Shift Subdistrict

Shift Village Between Blocks

Shift Village Between Subdistricts

Invalidate

Local Body

Convert Local Body

Ward

Block

Govt Order Template

Configure System

SHIFT VILLAGES FROM ONE BLOCK TO ANOTHER

SELECT SOURCE

Select Source District*

Select District

Select Source Block *

Select Source Block

SELECT TARGET

Select Target District*

Select Target Block*

Select Target Block

SHIFT VILLAGES

Available Village list


Contributing Block list*

Submit


Clear

Close

Shift Villages Between Blocks -GO



Local Government Directory



Menu

Home

stateuserup

State

District

Sub District

Village

Shift

Invalidate

Local Body

Convert Local Body

Ward

Block

Govt Order Template

GOVERNMENT ORDER DETAILS

Order No *

Order Date *

Effective Date

Gazette Publication Date

Upload Govt. Order *

Choose file


No file chosen

Please Upload at least File with .png, .jpg extension


Save

Close

Shift Villages Between Sub Districts



Local Government Directory



Menu

- State
- District
- Sub District
- Village
- Shift**
 - Shift Subdistrict
 - Shift Village Between Blocks
 - Shift Village Between Subdistricts**
- Invalidate
- Local Body
- Convert Local Body
- Ward
- Block
- Govt Order Template
- Configure System

[Home](#)stateuserup

SHIFT VILLAGES FROM ONE BLOCK TO ANOTHER

SELECT SOURCE

Select Source District*

Select District

Select Source Sub-District*

Select Sub-District

SELECT TARGET

Select Target District*

Select District

Select Target Sub-District*

Select Sub-District

SHIFT VILLAGES

Available Village list


Contributing Village list*

Submit


Clear

Close

Shift Villages Between Sub Districts-GO




Local Government Directory



Menu

[Home](#)

 stateuserup

State

District

Sub District

Village

Shift

Invalidate

Local Body

Convert Local Body

Ward

Block

Govt Order Template

GOVERNMENT ORDER DETAILS

Order No.*

Order Date*

Effective Date

Gazette Publication Date

Upload Govt. Order*

Choose file No file chosen

Please Upload at least File with .png, .jpg extension

Save

Close

Invalidate Land Regions

- Invalidate Village
- Invalidate Sub District
- Invalidate District

Invalidate Village

District <

Sub District <

Village <

Shift <

Invalidate >

Invalidate Village

Invalidate Subdistrict

Invalidate District

Invalidate Block

Invalidate Urban LocalBody

Invalidate PRI LocalBody

Invalidate Traditional LocalBody

Local Body <

Convert Local Body <

Ward <

Block <

Govt Order Template <

Configure System <

Constituency <

INVALIDATE VILLAGES

Select District* BAREILLY

Sub-District* Meerang

☒ Select from Mapped Regions(Villages) ☒ Select from Unmapped Regions(Villages)

Available Village list

Abhupura Urj Jokhanpur(Village Code-129541)(GP - BASAI)
Agras(Village Code-129639)(GP - AGRAS)
Amaur(Village Code-129610)(GP - AMAUR)
Ambarpur(Village Code-129757)(GP - THIRIA BLUZURG)
Amardpur(Village Code-129674)(GP - AMARDPUR)

Select Villages>>
<
<<

Selected Village List*

Aksaura(Village Code-129576)(GP - AKSAURA)

GOVERNMENT ORDER DETAILS

Order No* 544

Order Date* 05-10-2017

Effective Date* 05-10-2017

Gazette Publication Date

Upload Govt. Order* Choose file: dummy-pdf_2.pdf

Allowed File Extensions[.gif,.jpg,.pdf,.png,.jpeg] Max File Size[5 MB]

Invalidated Villages



Local Government Directory



Menu

- State
- District
- Sub District
- Village
- Shift
- Invalidate
- Local Body
- Convert Local Body

Home

stateuserup

INVALIDATED VILLAGE

S No	Village Code	Village Version	Village Name (In English)	Village Status
1	169575	6	Korwa (CT)	Invalidated

Close

Invalidate Sub District

The screenshot displays the 'Local Government Directory' web application. A confirmation dialog box titled 'Confirm Box' is overlaid on the page, asking: 'Do you want to invalidate all the Villages of Meerganj SubDistrict?'. The dialog has 'Yes' and 'NO' buttons. In the background, the 'INVALIDATE SUB-DISTRICT' form is visible. The form includes a sidebar menu with options like 'State', 'District', 'Sub District', 'Village', 'Shift', 'Invalidate', and 'Local Body'. The 'Invalidate' menu is expanded, showing sub-options like 'Invalidate Village', 'Invalidate Subdistrict', 'Invalidate District', 'Invalidate Block', 'Invalidate Urban LocalBody', 'Invalidate PRI LocalBody', and 'Invalidate Traditional LocalBody'. The main form area has two dropdown menus: 'Select Source District *' with 'BAREILLY' selected, and 'Select Source Sub-District *' with 'Meerganj' selected. At the bottom right of the form are 'Save' and 'Close' buttons.

Local Government Directory

Menu

- State
- District
- Sub District
- Village
- Shift
- Invalidate
 - Invalidate Village
 - Invalidate Subdistrict
 - Invalidate District
 - Invalidate Block
 - Invalidate Urban LocalBody
 - Invalidate PRI LocalBody
 - Invalidate Traditional LocalBody
- Local Body

INVALIDATE SUB-DISTRICT

INVALIDATE SUB-DISTRICT

Select Source District *

BAREILLY

Select Source Sub-District *

Meerganj

Save Close

Confirm Box

Do you want to invalidate all the Villages of Meerganj SubDistrict?

Yes NO


Invalidate Sub District-Merge Villages in to another Sub district

The screenshot displays the 'Local Government Directory' web application. The interface includes a top navigation bar with the state logo, the title 'Local Government Directory', and a user profile icon labeled 'stateuserup'. A left sidebar menu contains options for State, District, Sub District, Village, Shift, and an expanded 'Invalidate' section. The 'Invalidate' section lists options: Invalidate Village, Invalidate Subdistrict, Invalidate District, Invalidate Block, Invalidate Urban LocalBody, Invalidate PRI LocalBody, and Invalidate Traditional LocalBody. The main content area is titled 'INVALIDATE SUB-DISTRICT' and contains the following form fields:


- Select Source District ***: A dropdown menu with 'BAREILLY' selected.
- Select Source Sub-District ***: A dropdown menu with 'Meerganj' selected.
- Whether the entire Sub-District is merged with another sub-District(Yes, No)?**: Radio buttons for 'Yes' (selected) and 'No'.
- SELECT THE SUBDISTRICT TO BE MERGED WITH**: A section header for the next dropdown.
- Select Target Sub-District ***: A dropdown menu with 'Faridpur' selected.

At the bottom right of the form, there are two buttons: 'Save' (green) and 'Close' (red).

Invalidate Sub District-Invalidate Villages



Local Government Directory



stateuserup

Menu

State

District

Sub District

Village

Shift

Invalidate

Invalidate Village

Invalidate Subdistrict

Invalidate District

Invalidate Block

Invalidate Urban LocalBody

Invalidate PRI LocalBody

Invalidate Traditional LocalBody

Local Body

Convert Local Body

Ward

Block

INVALIDATE SUB-DISTRICT

INVALIDATE SUB-DISTRICT

Select Source District *
BAREILLY

Select Source Sub-District *
Meerganj

Whether the entire Sub-District is merged with another sub-District(Yes, No)?
☐ Yes ☒ No

TARGET SUB-DISTRICT

Select Target Sub-District *
Faridpur

Select Villages to merger with above Sub-District

Asafpur Mustaki[Sub-District : Meerganj]

Aundh[Sub-District : Meerganj]

Aurangabad[Sub-District : Meerganj]

Bafani Abdul Nabipur[Sub-District : Meerganj]

Bafani Dargah[Sub-District : Meerganj]

Select Villages>>

<

<<

Selected Village List

Abhupura Urf Joharpur[Sub-District : Meerganj]

Agras[Sub-District : Meerganj]

Aksaura[Sub-District : Meerganj]

Amaur[Sub-District : Meerganj]

Bafani Dargah[Sub-District : Meerganj]

Add Villages

Save

Close

Invalidate Sub District-GO

The screenshot displays the 'Local Government Directory' web application. The interface includes a top navigation bar with the application title and a user profile 'stateuserup'. A left sidebar menu lists various administrative functions. The main content area is titled 'GOVERNMENT ORDER DETAILS' and contains a form for invalidating a government order. The form fields are: 'Order No *' (text input), 'Order Date *' (date picker), 'Effective Date' (date picker), 'Gazette Publication Date' (date picker), and 'Upload Govt. Order *' (file upload). A red error message is displayed below the file upload field. At the bottom right of the form, there are 'Save' and 'Close' buttons.

Local Government Directory

Menu

- State
- District
- Sub District
- Village
- Shift
- Invalidate
- Local Body
- Convert Local Body
- Ward
- Block
- Govt Order Template
- Configure System
- Constituency

Home

stateuserup

GOVERNMENT ORDER DETAILS

Order No *

Order Date *

Effective Date

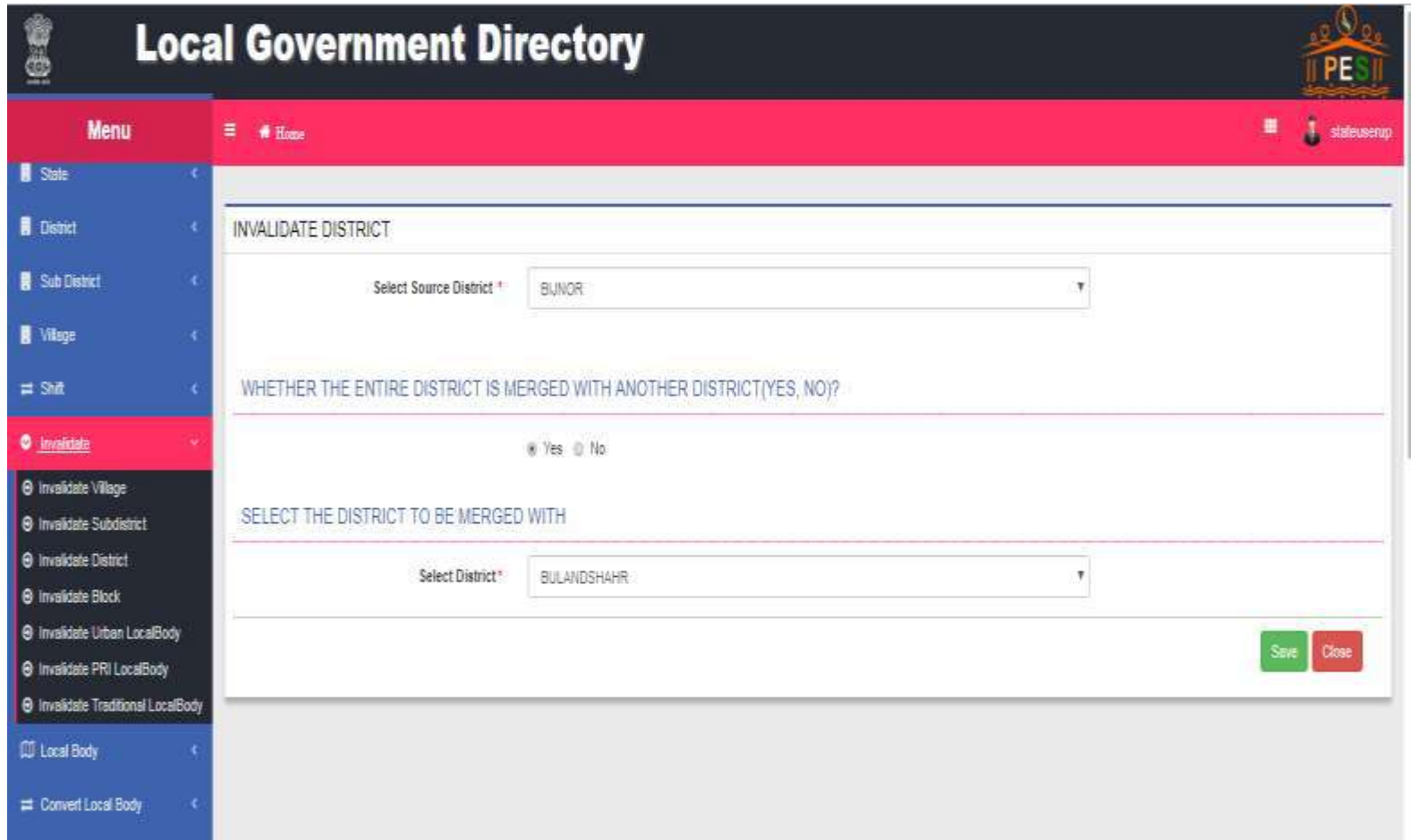
Gazette Publication Date

Upload Govt. Order * No file chosen

Please Upload at least File with .png .jpg extension

Save Close

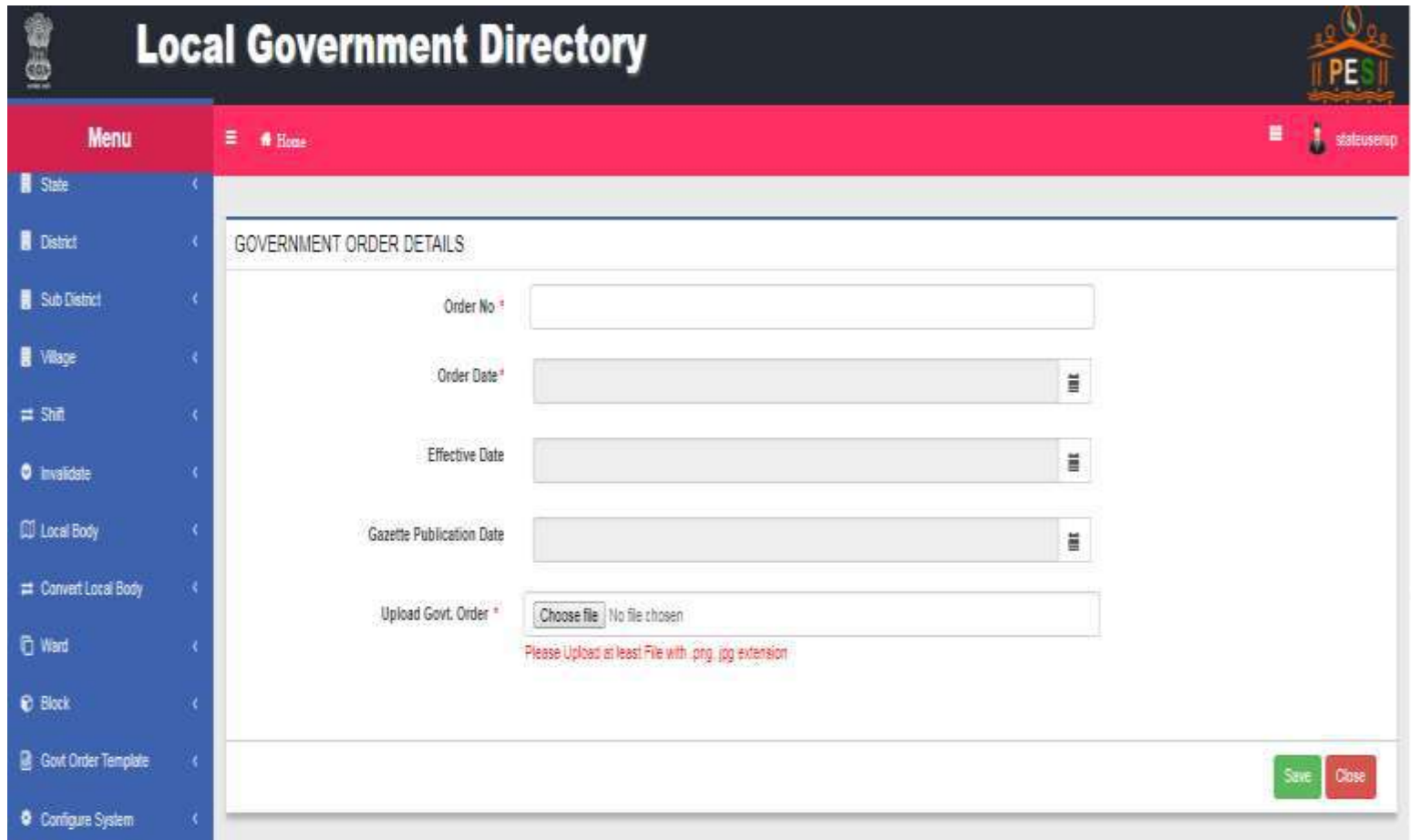
Invalidate District-Merge entire District



The screenshot displays the 'Local Government Directory' web application. The interface includes a top navigation bar with the state emblem, the title 'Local Government Directory', and a 'PES' logo. A left sidebar menu lists various administrative levels: State, District, Sub District, Village, Shift, and an 'Invalidate' section with sub-options for Village, Subdistrict, District, Block, Urban LocalBody, PRI LocalBody, and Traditional LocalBody. The main content area is titled 'INVALIDATE DISTRICT' and contains the following fields:

- 'Select Source District *' dropdown menu with 'BIJNOR' selected.
- A question: 'WHETHER THE ENTIRE DISTRICT IS MERGED WITH ANOTHER DISTRICT(YES, NO)?' with radio buttons for 'Yes' (selected) and 'No'.
- 'SELECT THE DISTRICT TO BE MERGED WITH' section with a 'Select District *' dropdown menu showing 'BULANDSHAHR'.
- 'Save' and 'Close' buttons at the bottom right.

Invalidate District(Merge Entire District)-GO



The screenshot displays the 'Local Government Directory' web application. The interface features a dark blue header with the title 'Local Government Directory' and a logo on the left. A red navigation bar contains a 'Menu' button and a 'Home' link. A blue sidebar on the left lists various menu items: State, District, Sub District, Village, Shift, Invalidate, Local Body, Convert Local Body, Ward, Block, Govt Order Template, and Configure System. The main content area is titled 'GOVERNMENT ORDER DETAILS' and contains several input fields: 'Order No *', 'Order Date *', 'Effective Date', 'Gazette Publication Date', and 'Upload Govt. Order *'. The 'Upload Govt. Order *' field includes a 'Choose file' button and a 'No file chosen' status. A red error message below this field reads 'Please Upload at least File with .png, .jpg extension'. At the bottom right, there are 'Save' and 'Close' buttons.

Local Government Directory

Menu Home

GOVERNMENT ORDER DETAILS

Order No *

Order Date *


Effective Date

Gazette Publication Date


Upload Govt. Order * No file chosen

Please Upload at least File with .png, .jpg extension

Invalidate District



Local Government Directory



Menu

Home

statusenup

State

District

Sub District

Village

Shift

Invalidate

Invalidate Village

Invalidate Subdistrict

Invalidate District

Invalidate Block

Invalidate Urban LocalBody

Invalidate PRI LocalBody

Invalidate Traditional LocalBody

Local Body

Convert Local Body

Ward

Block

INVALIDATE DISTRICT

Select Source District *
BAREILLY

WHETHER THE ENTIRE DISTRICT IS MERGED WITH ANOTHER DISTRICT(YES, NO)?

☐ Yes ☒ No

TARGET DISTRICT

Select the District to be merged with *
BULANDSHAHR

Select Sub-District:
Newelganj
Baheri

Select Sub-District
←
←←

Contributing Block list *
Aonla
Bareilly
Faridpur
Meerganj
Choose more District

Save Close

Invalidate District-GO

The screenshot displays the 'Local Government Directory' web application. The interface features a dark blue header with the title 'Local Government Directory' and a logo on the right. Below the header is a red navigation bar with a 'Menu' button and a 'Home' link. A blue sidebar on the left contains a 'Menu' section with various options: State, District, Sub District, Village, Shift, Invalidate, Local Body, Convert Local Body, Ward, Block, Govt Order Template, and Configure System. The main content area is titled 'GOVERNMENT ORDER DETAILS' and contains several input fields: 'Order No.' (text), 'Order Date' (date), 'Effective Date' (date), 'Gazette Publication Date' (date), and 'Upload Govt. Order' (file upload). The 'Upload Govt. Order' field shows a 'Choose file' button and the text 'No file chosen'. A red error message below it states 'Please Upload at least File with .png, .jpg extension'. At the bottom right of the form are 'Save' and 'Close' buttons.

Local Government Directory

Menu Home

State District Sub District Village Shift Invalidate Local Body Convert Local Body Ward Block Govt Order Template Configure System

GOVERNMENT ORDER DETAILS

Order No.

Order Date

Effective Date

Gazette Publication Date

Upload Govt. Order No file chosen

Please Upload at least File with .png, .jpg extension

Create New Panchayat (PRI) Local Body

- General Details
 - Name
- Type of new Local Body
- Top Tier (Hierarchy)
- Select covered area
- As per Configuration
 - Either upload GO
 - Or generate GO

Create New Panchayat(PRI) Local Body

General Details

The screenshot displays a web application interface for creating a new Panchayat (PRI) Local Body. The interface consists of a sidebar menu, a top navigation bar, and a main content area.

Menu:

- State
- District
- Sub District
- Village
- Shift
- Invalidate
- Local Body**
 - Create PRI LocalBody
 - Create Traditional LocalBody
 - Create Urban LocalBody
 - Manage PRI LocalBody
 - Manage Traditional LocalBody
 - Manage Urban LocalBody

Top Navigation Bar:

- Home
- stateuser@par

CREATE PRI LOCAL GOVERNMENT BODY

GENERAL DETAILS OF NEW LOCAL BODY

Name of Local body (In English) *

Name of Local body (In Local language)

Alias of the local body (In English)

Alias of the local body (In Local language)

State Specific Code

Create New Panchayat(PRI) Local Body

- Type of new Local Body
- Select covered area
- Headquarters

TYPE OF NEW LOCAL BODY

Select Hierarchy Level*

Select Local Body Type*

SELECT COVERED AREA OF LOCALBODY

☐ Select from Existing Localbodies

☐ Select from Un-Mapped/Partially Mapped Land Regions

HEADQUARTERS*

Sidebar Menu:

- Create ER Designation (Panchayat)
- Create ER Designation (Traditional)
- Create ER Designation (Urban)
- Create Official Designation (Panchayat)
- Create Official Designation (Traditional)
- Create Official Designation (Urban)
- Create Official Reporting (Panchayat)
- Create Official Reporting (Traditional)
- Create Official Reporting (Urban)
- Reorder ER Designation (Traditional)

Create New Panchayat(PRI) Local Body

Government Order

onal)

Reorder ER Designation (Urban)

Reorder Official Designation (Tribal)

Reorder Official Designation (Urban)

Convert Local Body

Ward

Block

Govt Order Template

Configure System

Constituency

Un-Resolved Entity

Miscellaneous Entity

Freeze/Unfreeze

GOVERNMENT ORDER DETAILS

Order No *

Order Date *

Effective Date *

Gazette Publication Date

Upload Govt. Order (Allowed File Extensions[gif,jpg,pdf,png,jpeg] Max File Size[5 MB]) *

Choose file

No file chosen

Publish

Close

Create New Urban Local Body

- General Details
 - Name
- Type of new Local Body
- Select covered area
- As per Configuration
 - Either upload GO
 - Or generate GO

Create New Urban Local body

General Details

State <

District <

Sub District <

Village <

Shift <

Invalidate <

Local Body v

- Create PRI LocalBody
- Create Traditional LocalBody
- Create Urban LocalBody**
- Manage PRI LocalBody
- Manage Traditional LocalBody
- Manage Urban LocalBody

CREATE URBAN LOCAL GOVERNMENT BODY

GENERAL DETAILS OF NEW LOCAL BODY

Name of Local body (In English) *

Name of Local body (In Local language)

Alias of the local body (In English)

Alias of the local body (In Local language)

State Specific Code

Create New Urban Local Body

- Type of new Local Body
- Select Covered Area

The screenshot shows a web application interface for creating a new urban local body. On the left is a sidebar with a dark background and white text, listing several options with circular icons: 'Create ER Designation (Panchayat)', 'Create ER Designation (Traditional)', 'Create ER Designation (Urban)', 'Create Official Designation (Panchayat)', 'Create Official Designation (Traditional)', and 'Create Official Designation (Urban)'. The main content area has a light background and is divided into sections by horizontal lines. The first section is titled 'TYPE OF NEW LOCAL BODY' and contains a label 'Select Local Body Type' followed by a dropdown menu. The dropdown menu is open, showing options: 'Select', 'Municipal Corporations', 'Municipality', and 'Notified Area Council', with 'Notified Area Council' highlighted in blue. Below this is a section titled 'SELECT COVERED AREA OF' followed by two checkboxes: 'Select from Existing Localbodies' and 'Select from Un-Mapped/Partially Mapped Land Regions'.

TYPE OF NEW LOCAL BODY

Select Local Body Type

Select

Municipal Corporations

Municipality

Notified Area Council

SELECT COVERED AREA OF

☐ Select from Existing Localbodies

☐ Select from Un-Mapped/Partially Mapped Land Regions

Create New Urban Local Body Government Order Details

Create Official Reporting (Panchayat)

Create Official Reporting (Traditional)

Create Official Reporting (Urban)

Reorder ER Designation (Traditional)

Reorder ER Designation (Urban)

Reorder Official Designation (Traditional)

Reorder Official Designation (Urban)

Convert Local Body

Ward

Block

Govt Order Template

GOVERNMENT ORDER DETAILS

Order No *

Order Date *

Effective Date *

Gazette Publication Date

Upload Govt. Order (Allowed File Extensions[.gif,.jpg,.pdf,.png,.jpeg] Max File Size[5 MB]) *


Choose file

No file chosen


Publish

Close

Manage PRI Local Body



Local Government Directory



Menu

- State
- District
- Sub District
- Village
- Shift
- Invalidate
- Local Body
- Convert Local Body
- Ward
- Block
- Govt Order Template
- Configure System
- Constituency
- Un-Resolved Entity
- Miscellaneous Entity

[Home](#)
stateuser@har

MANAGE PRI LOCAL GOVERNMENT BODY

SEARCH CRITERIA

Select Hierarchy Level*
Zilla Panchayat / Panchayat Samiti / Gram Panchayat

Select Local Body Type*
Zilla Panchayat


[Fetch Local Bodies](#)
[Close](#)

LOCAL GOVERNMENT BODY DETAILS


Show 10 entries
Search:

S No	Local Body Code	Local Body Name (In English)	View	Modify Name	Change Covered Area	Map Covered Area	GIS Map View
1	281	BOKARO					
2	282	CHATRA					
3	283	DEOGHAR					
4	284	DHANBAD					

Manage Name of PRI Local Body



Local Government Directory



Menu

- State
- District
- Sub District
- Village
- Shift
- Invalidate
- Local Body**
 - Create PRI LocalBody
 - Create Traditional LocalBody
 - Create Urban LocalBody
 - Manage PRI LocalBody
 - Manage Traditional LocalBody
 - Manage Urban LocalBody
 - Create ER Designation (Panchayat)
 - Create ER Designation (Traditional)
 - Create ER Designation (Urban)
 - Create Official Designation (Panchayat)
 - Create Official Designation (Traditional)
 - Create Official Designation (Urban)
 - Create Official Reporting (Panchayat)
 - Create Official Reporting (Traditional)
 - Create Official Reporting (Urban)
 - Reorder ER Designation (Traditional)
 - Reorder ER Designation (Urban)
 - Reorder Official Designation (Traditional)
 - Reorder Official Designation (Urban)
- Convert Local Body
- Ward

MODIFY NAME OF EXISTING LOCAL BODY

GENERAL LOCAL GOVT BODY DETAILS

Name of Local body (In English)	BOKARO
Name of Local body (In Local language)	BOKARO
Alias of the local body (In English)	
Alias of the local body (In Local language)	
Previous Names of this Local Body	Click to View

MODIFY NAME OF A LOCAL BODY

Name of Local body (In English)*	BOKARO
Name of Local body (In Local language)	BOKARO
Alias of the local body (In English)	
Alias of the local body (In Local language)	

GOVERNMENT ORDER DETAILS

Order No*	
Order Date*	
Effective Date *	
(Previous Version Effective Date : 01/01/2005)	
Gazette Publication Date	
Upload Govt. Order (Allowed File Extensions[gif,jpg,pdf,png,jpeg] Max File Size[5 MB]) *	Choose file No file chosen

[Publish](#) [Close](#)

Modify Parent body of PRI Local Body

Menu

State

District

Sub District

Village

Shift

Invalidate

Local Body

Create PRI LocalBody

Create Traditional LocalBody

Create Urban LocalBody

Manage PRI LocalBody

Manage Traditional LocalBody

Manage Urban LocalBody

Create ER Designation (Panchayat)

Create ER Designation (Traditional)

Home

stateuser@har

CHANGE PARENT OF LOCAL BODY

GENERAL LOCAL GOVT BODY DETAILS

Name of Local body (In English)	BARHI
Name of Local body (In Local language)	BARHI
Alias of the local body (In English)	
Alias of the local body (In Local language)	
State Specific Code	

MODIFY THE PARENT OF A LOCALBODY

Type of Local BodyIntermediate Panchayat

Parent Of Local BodyHAZARIBAGH

Select New Parent Of BARHI*Select

Modify Parent Body of PRI Local Body- G.O.

Create ER Designation (Urban)

Create Official Designation (Panchayat)

Create Official Designation (Traditional)

Create Official Designation (Urban)

Create Official Reporting (Panchayat)

Create Official Reporting (Traditional)

Create Official Reporting (Urban)

Reorder ER Designation (Traditional)

Reorder ER Designation (Urban)

Reorder Official Designation (Traditional)

Reorder Official Designation (Urban)

Convert Local Body

GOVERNMENT ORDER DETAILS

Order No *

Order Date *

Effective Date *

(Previous Version Effective Date : 01/01/2005)

Gazette Publication Date

Upload Govt. Order (Allowed File Extensions[gif, jpg, pdf, png, jpeg] Max File Size[5 MB]) *


Choose file

No file chosen


Publish

Close

Change Covered Area(PRI)



Local Government Directory



Menu

- State
- District
- Sub District
- Village
- Shift
- Invalidate
- Local Body**
- Create PRI LocalBody
- Create Traditional LocalBody
- Create Urban LocalBody
- Manage PRI LocalBody
- Manage Traditional LocalBody
- Manage Urban LocalBody
- Create ER Designation (Panchayat)
- Create ER Designation (Traditio

Home

stateuserjhar

CHANGE COVERAGE AREA OF EXISTING LOCAL BODY

GENERAL LOCAL GOVT BODY DETAILS

Name of Local body (In English)	BASANTRAY
Name of Local body (In Local language)	BASANTRAY
Alias of the local body (In English)	
Alias of the local body (In Local language)	

COVERED AREA OF SELECTED LOCALBODY

Current Covered Sub-district

SUB-DISTRICT CODE	SUB-DISTRICT NAME	ACTION
2560	Beshant Rai(PART)	X
2559	Pathargama(PART)	X

Current Covered Village

VILLAGE CODE	VILLAGE NAME	ACTION
--------------	--------------	--------

Change Covered Area(PRI)

Create ER Designation (Urban)

Create Official Designation (Panchayat)

Create Official Designation (Traditional)

Create Official Designation (Urban)

Create Official Reporting (Panchayat)

Create Official Reporting (Traditional)

Create Official Reporting (Urban)

Reorder ER Designation (Traditional)

Reorder ER Designation (Urban)

Reorder Official Designation (Traditional)

Reorder Official Designation (Urban)

Convert Local Body

Ward

Block

Govt Order Template

Configure System

SELECT COVERED AREA OF LOCALBODY

Select from Existing Localbodies

Select from Un-Mapped/Partially Mapped Land Regions

HEADQUARTERS*

Select Headquarters

SELECT HEADQUARTERS

CONTRIBUTING SUB-DISTRICTS LIST

GOVERNMENT ORDER DETAILS

Order No*

Order Date*

Effective Date*

(Previous Version Effective Date : 01/01/2005)

Gazette Publication Date

Upload Govt. Order (Allowed File Extensions[gif,jpg,pdf,png,jpeg] Max File Size[5 MB]) *

Choose file

No file chosen

Publish

Close

Invalidate Local Bodies

- Invalidate PRI local Body
- Invalidate Traditional local Body
- Invalidate Urban local Body

Invalidate PRI local bodies(Shift Coverage Area)

Menu

State

District

Sub District

Village

Shift

Invalidate

Local Body

Convert Local Body

Ward

Block

Govt Order Template

Configure System

Constituency

Un-Resolved Entity

Miscellaneous Entity

Freeze/Unfreeze

Home

stateuserjhar

SELECT LOCAL BODY TYPE

Select Local Body Type*Panchayat Samiti

Select Zilla PanchayatEAST SINGHBUM (DISTURBED)

SELECT INTERMEDIATE PANCHYAT YOU WANT TO DELETE

Select Intermediate Panchayat*CHAKULIA

DO YOU WANT TO SHIFT THE COVERED AREA OR CHILD LOCAL BODIES TO OTHER LOCAL BODIES?

☒ YES ☐ No

Select the Intermediate Panchayat to be Merged With*Select Intermediate Panchayat

Select Child Local Bodies

BARAMARA

BARDI KANPUR KALAPATHAR

BEND

BHATKUNDA

BINDWA

Select

<

<<

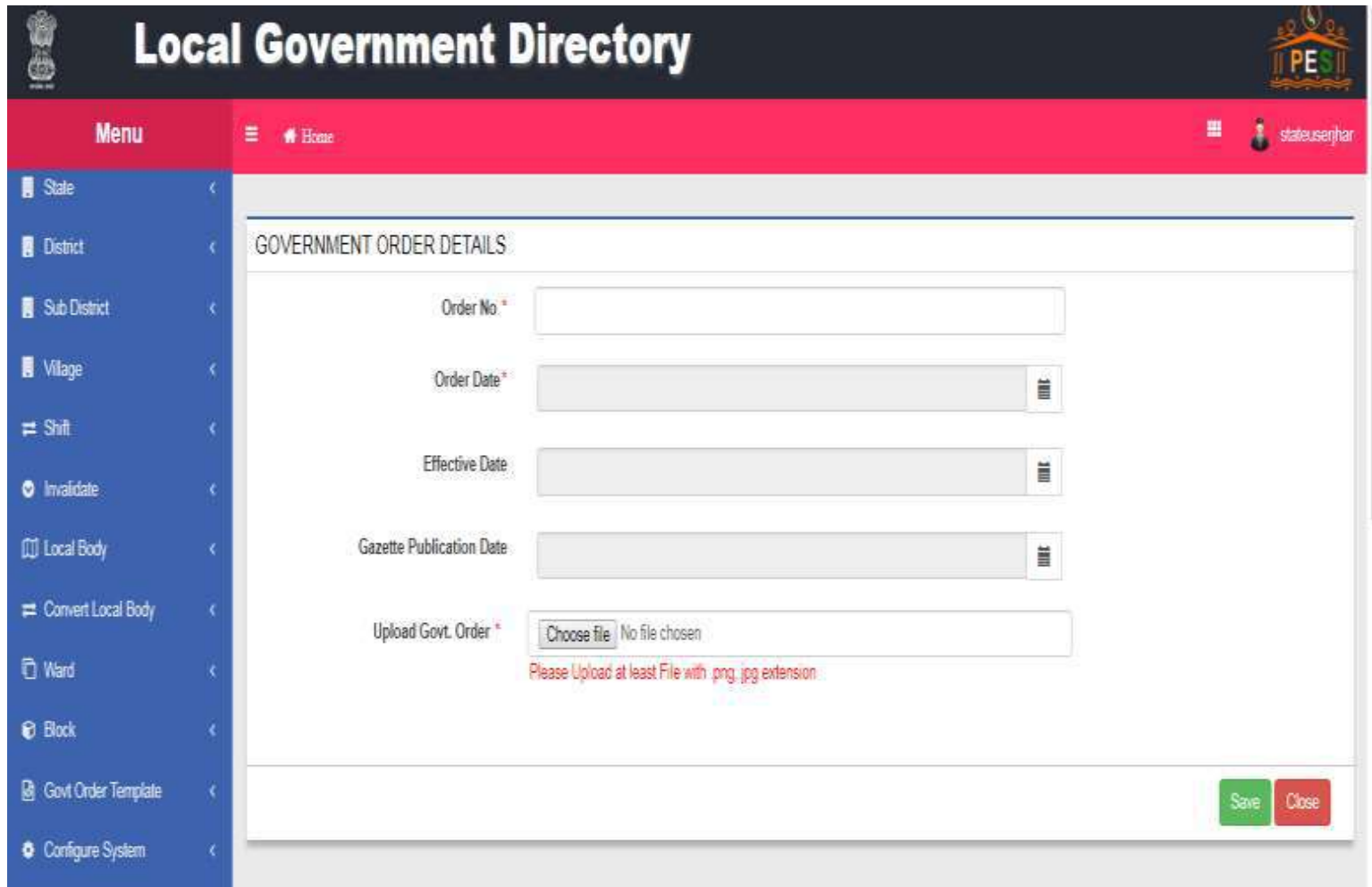
Contributing Block list*

Choose more Local Bodies

Submit

Close

Invalidate PRI(Shift Coverage Area)-GO



The screenshot displays the 'Local Government Directory' web application. The interface includes a top navigation bar with the state emblem and the text 'Local Government Directory'. A left sidebar menu lists various options: State, District, Sub District, Village, Shift, Invalidate, Local Body, Convert Local Body, Ward, Block, Govt Order Template, and Configure System. The 'Invalidate' option is currently selected. The main content area is titled 'GOVERNMENT ORDER DETAILS' and contains several input fields: 'Order No.*', 'Order Date*', 'Effective Date', 'Gazette Publication Date', and 'Upload Govt. Order *'. The 'Upload Govt. Order *' field shows a 'Choose file' button and the text 'No file chosen'. Below this field, a red error message states: 'Please Upload at least File with png, jpg extension'. At the bottom right of the form, there are two buttons: 'Save' (green) and 'Close' (red).

Local Government Directory

Menu

- State
- District
- Sub District
- Village
- Shift
- Invalidate**
- Local Body
- Convert Local Body
- Ward
- Block
- Govt Order Template
- Configure System

GOVERNMENT ORDER DETAILS

Order No.*

Order Date*


Effective Date

Gazette Publication Date


Upload Govt. Order * No file chosen

Please Upload at least File with png, jpg extension

Invalidate PRI local bodies



Local Government Directory



Menu

- State
- District
- Sub District
- Village
- Shift
- Invalidate
- Local Body
- Convert Local Body
- Ward
- Block
- Govt Order Template
- Configure System

[Home](#)

stateuser@har

SELECT LOCAL BODY TYPE

Select Local Body Type*

Panchayat Samiti

Select Zilla Panchayat

DHANBAD (DISTURBED)

SELECT INTERMEDIATE PANCHYAT YOU WANT TO DELETE

Select Intermediate Panchayat*

GOVINDPUR

DO YOU WANT TO SHIFT THE COVERED AREA OR CHILD LOCAL BODIES TO OTHER LOCAL BODIES?


☒ YES

☐ No


Submit

Close

Invalidate PRI-GO



Local Government Directory



Menu

Home

stateuser@har

State

District

Sub District

Village

Shift

Invalidate

Local Body

Convert Local Body

Ward

Block

Govt Order Template

Configure System

GOVERNMENT ORDER DETAILS

Order No. *

Order Date *

Effective Date

Gazette Publication Date

Upload Govt. Order *

Choose file


No file chosen

Please Upload at least File with .png, .jpg extension


Save

Close

Invalidate Urban Local Bodies



Local Government Directory



Menu

- State
- District
- Sub District
- Village
- Shift
- Invalidate**
 - Invalidate Village
 - Invalidate Subdistrict
 - Invalidate District
 - Invalidate Block
 - Invalidate Urban LocalBody
 - Invalidate PRI LocalBody
 - Invalidate Traditional LocalBody
- Local Body
- Convert Local Body
- Ward
- Block

Home

stateuser@ihar

SELECT LOCAL BODY TYPE

Select Local Body Type * Municipality

SELECT LOCAL BODY YOU WANT TO DELETE

Select * CHAS NAGAR PALIKA

Submit

Clear

Close

– Select LocalBody –

Adityapur

Chaibasa

Chakradharpur

CHAS NAGAR PALIKA

Chatra (M)

Daltonganj

Dumka Municipality

Garhwa

Giridih

GODDA MUNICIPALITY

GUMLA

Hazaribag (M)

Jugsalai

Lohardaga (M)

MADHUPUR


Manjhiaon

Nagar Parshad, Jhumri Telaiya


Pakaur (M)

SAHIBGANJ

Invalidate ULB-GO




Local Government Directory



Menu

[Home](#)

 stateuserhar

[State](#)

[District](#)

[Sub District](#)

[Village](#)

[Shift](#)

[Invalidate](#)

[Local Body](#)

[Convert Local Body](#)

[Ward](#)

[Block](#)

[Govt Order Template](#)

[Configure System](#)

GOVERNMENT ORDER DETAILS

Order No. *

Order Date *

Effective Date

Gazette Publication Date

Upload Govt. Order *

Choose file

No file chosen

Please Upload at least File with .png,.jpg extension

Save

Close

Invalidate Traditional Local Bodies

The screenshot displays the 'Local Government Directory' web application. The interface includes a dark blue header with the government emblem and the title 'Local Government Directory'. A red navigation bar at the top contains a 'Menu' button, a home icon, and a user profile icon labeled 'stateuserup'. A blue sidebar on the left lists various menu items: State, District, Sub District, Village, Shift, Invalidate (highlighted in red), Local Body, Convert Local Body, Ward, Block, Govt Order Template, and Configure System. The main content area is titled 'INVALIDATE TRADITIONAL LOCAL BODY'. It contains two sections: 'SELECT LOCAL BODY TYPE' with a dropdown menu set to 'Constitutional Body', and 'SELECT LOCAL BODY YOU WANT TO DELETE' with a dropdown menu set to 'guhaartiya'. Below these is a question: 'Do you want to shift the covered area or child Local Bodies to other Local Bodies?' with radio buttons for 'YES' and 'No'. At the bottom right, there are three buttons: 'Save' (green), 'Clear' (orange), and 'Close' (red).

Local Government Directory

Menu Home stateuserup

State <

District <

Sub District <

Village <

Shift <

Invalidate <

Local Body <

Convert Local Body <

Ward <

Block <

Govt Order Template <

Configure System <

INVALIDATE TRADITIONAL LOCAL BODY

SELECT LOCAL BODY TYPE

Select Local Body Type Constitutional Body

SELECT LOCAL BODY YOU WANT TO DELETE

Select Local Body guhaartiya

Do you want to shift the covered area or child Local Bodies to other Local Bodies? ☐ YES ☐ No

Save **Clear** **Close**

Invalidate TLB-GO

The screenshot displays the 'Local Government Directory' web application. The interface features a dark blue header with the application title and a red navigation bar. On the left, a blue sidebar menu lists various options, with 'Invalidate' highlighted in red. The main content area is titled 'GOVERNMENT ORDER DETAILS' and contains several input fields: 'Order No *', 'Order Date *', 'Effective Date', and 'Gazette Publication Date'. Each date field has a calendar icon. The 'Upload Govt. Order *' field includes a 'Choose file' button and a message 'No file chosen'. Below this, a red error message states 'Please Upload at least File with .png, .jpg extension'. At the bottom right, there are 'Save' and 'Close' buttons.

Local Government Directory

Menu

- State
- District
- Sub District
- Village
- Shift
- Invalidate**
- Local Body
- Convert Local Body
- Ward
- Block
- Govt Order Template
- Configure System

GOVERNMENT ORDER DETAILS

Order No *

Order Date *

Effective Date

Gazette Publication Date


Upload Govt. Order * No file chosen

Please Upload at least File with .png, .jpg extension


Blocks

- Create Blocks
- Manage Blocks
- Map Block wise villages

Create Blocks



Local Government Directory



Menu

Home

stateuserup

State

District

Sub District

Village

Shift

Invalidate

Local Body

Convert Local Body

Ward

Block

Create Block

Manage Block

Map Block wise Villages

Govt Order Template

CREATE NEW BLOCK

Select District* BIJNOR

GENERAL DETAILS OF NEW BLOCK

Name of new Block (In English)* abcd

Name of new Block (In Local language)

Alias Name (In English)

Alias Name (In Local language)

State Specific Code

HEADQUARTER

Name of Headquarter (In English)

Name of Headquarter (In Local language)

Create Blocks

Configure System <

Constituency <

Un-Resolved Entity <

Miscellaneous Entity <

Freeze/Unfreeze <

View and Manage Draft Entities <

Update GIS Boundaries <

Habitations <

menu.useraccountsettings <

CONTRIBUTING LAND REGION

Select from Unmapped Regions(Villages)

Select Village

Select Village >

<

<

Selected Village List

Select from Existing Blocks

Select Block

Select full Block >

<

<

Select Part Block >

Selected Blocks

Select Village

Select Village >

<

<

Selected Villages of Block

Get Village of Part Block

Save

Close

96

Create Blocks

Select Ulb of Block

Select Village

Arjun Pura [PINAHAAT]
Amota [PINAHAAT]
Baghrena [PINAHAAT]
Balai [PINAHAAT]
Barenda [PINAHAAT]
Basai Arela [PINAHAAT]
Basai Bhadoriya [PINAHAAT]

Select ULB

<

<<

Select Village

<

<<


Selected Ulb of Block

Selected Villages of Block


Save

Close

Create Blocks - GO



Local Government Directory

stateuserup

Menu

- State
- District
- Sub District
- Village
- Shift
- Invalidate
- Local Body
- Convert Local Body
- Ward
- Block**
 - Create Block
 - Manage Block
 - Map Block wise Villages
- Govt Order Template

GOVERNMENT ORDER DETAILS

Order No *

Order Date *

Effective Date

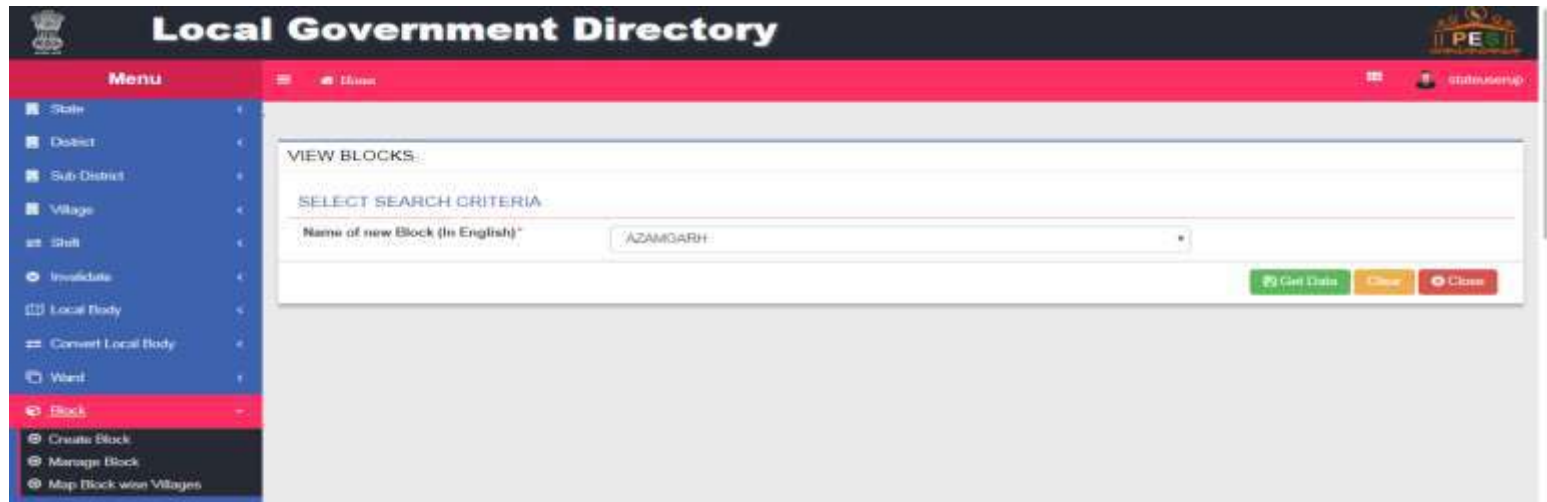
Gazette Publication Date

Upload Govt. Order *
Please Upload at least File with .png, .jpg extension

Manage Blocks

- View Blocks
- View History of Blocks
- Modify Blocks

View blocks



Local Government Directory

Menu

- State
- District
- Sub-District
- Village
- Shift
- Invalidate
- Local Body
- Convert Local Body
- Ward
- Block**
 - Create Block
 - Manage Block
 - Map Block with Villages

VIEW BLOCKS

SELECT SEARCH CRITERIA

Name of new Block (In English)*

[Get Data](#) [Clear](#) [Close](#)



Local Government Directory

Menu

- State
- District
- Sub-District
- Village
- Shift
- Invalidate
- Local Body
- Convert Local Body
- Ward
- Block**
 - Create Block
 - Manage Block
 - Map Block with Villages
- Govt Order Template
- Configure System

VIEW BLOCKS

SELECT SEARCH CRITERIA

Show: entries

Search:

S No	Block Code	Block Name (In English)	Block Name (In Local language)	Action			
				View	History	Correction	Change
1	666	AHIRAUULA		View	History	Correction	Change
2	667	ATRAULIA		View	History	Correction	Change
3	668	AZMATGARH		View	History	Correction	Change
4	669	BILARIYAGANJ		View	History	Correction	Change
5	670	HARAIYA		View	History	Correction	Change
6	671	JAHANAGANJ		View	History	Correction	Change
7	672	KOILSA		View	History	Correction	Change
8	673	LALGANJ		View	History	Correction	Change

View blocks-Modify

District <

Sub District <

Village <

Shift <

Invalidate <

Local Body <

Convert Local Body <

Ward <

Block <

Govt Order Template <

Configure System <

Constituency <

Un-Resolved Entity <

Miscellaneous Entity <

Freeze/Unfreeze <

View and Manage Draft Entities <

Update GIS Boundaries <

MODIFY BLOCK

BLOCK DETAIL

Block Code	866
Block Version	1
Block Name (In English)	AHIRAULA
Block Name (In Local language)	
Block Alias (In English)	
Block Alias (In Local language)	
State Specific Code	
Name of Headquarter (In English)	
Name of Headquarter (In Local language)	
Order No	
Order Date	
Effective Date	01-01-2005
Gazette Publication Date	

Close

View blocks-Correction

District

Sub District

Village

Shift

Invalidate

Local Body

Convert Local Body

Ward

Block

Govt Order Template

Configure System

MODIFY BLOCK

CORRECTION

Name of Block (In English)

AFZALGARH

Name of Block (In Local language)

Alias Name (In English)

Alias Name (In Local language)

Name of Headquarter (In English)

Name of Headquarter (In Local language)

State Specific Code

View blocks-Correction

Configure System <

Constituency <

Un-Resolved Entity <

Miscelenous Entity <

Freeze/Unfreeze <

View and Manage Draft Entities <

Update GIS Boundaries <

Habitations <

menu.useraccountsettings <

GOVERNMENT ORDER DETAILS

Order No

Order Date

Effective Date

01-01-2005

Gazette Publication Date

Upload Government Order

Choose file

No file chosen

Allowed File Extensions[jpg, pdf, png, jpeg] Max File Size[5 MB]

Save

Close

View blocks- Change

The screenshot displays the 'Local Government Directory' web application. The interface features a dark blue header with the title 'Local Government Directory' and a logo on the right. Below the header is a red navigation bar with a 'Menu' button and a 'Home' link. A blue sidebar on the left contains a list of menu items: State, District, Sub District, Village, Shift, Invalidate, Local Body, Convert Local Body, Ward, Block (highlighted in red), and Govt Order Template. The main content area is titled 'MODIFY BLOCK' and contains a 'CHANGE' section with four input fields: 'Name of Block (In English)' (containing 'AFZALGARH'), 'Name of Block (In Local language)', 'Alias Name (In English)', and 'Alias Name (In Local language)'. At the bottom right of the form are three buttons: 'Save' (green), 'Clear' (yellow), and 'Close' (red).

Local Government Directory

Menu [Home](#) [stateuserup](#)

- State
- District
- Sub District
- Village
- Shift
- Invalidate
- Local Body
- Convert Local Body
- Ward
- Block**
- Govt Order Template

MODIFY BLOCK

CHANGE


Name of Block (In English)

Name of Block (In Local language)


Alias Name (In English)

Alias Name (In Local language)

View blocks- Change



Local Government Directory



Menu

State

District

Sub District

Village

Shift

Invalidate

Local Body

Convert Local Body

Ward

Block

Govt Order Template

Configure System

Home

stateuserup

GOVERNMENT ORDER DETAILS

Order No *

Order Date *

Effective Date

Gazette Publication Date

Upload Govt. Order *

Choose file


No file chosen

Please Upload at least File with .png, .jpg extension


Save

Close

Map Block wise Villages



Local Government Directory



Menu

State

District

Sub District

Village

Shift

Invalidate

Local Body

Convert Local Body

Ward

Block

Create Block

Manage Block

Map Block wise Villages

Govt Order Template

Home

stateuserup

ASSIGN VILLAGES TO BLOCK

Select District*

BIJNOR

Select Target Block*

KIRATPUR

Available Village list

Abdipur Udaichand (Nagina)(112971)

Abdul Ajeepur (Nagina)(112878)

Abdul Fajalpur Gaji (Nagina)(112970)

Abdul Fazalpur Pehara (Nagina)(112693)

Abdul Kalonpur Balram (Dhampur)(113318)

Forward >

Back <

Selected Village List*

Aaku (Dhampur)(113480)

Aba Bakarpur (Nagina)(113065)

Abdalpur (Chandpur)(114002)

abcd (Dhampur)(913303)

Save

Close

Invalidate Blocks

- Invalidate Block

Invalidate Block(Merge Entire Block)

INVALIDATE BLOCK

Select Source District * BASTI

Select Source Block * HARRAIYA

WHETHER THE ENTIRE BLOCK IS MERGED WITH ANOTHER BLOCK(YES, NO)?

☒ Yes ☐ No

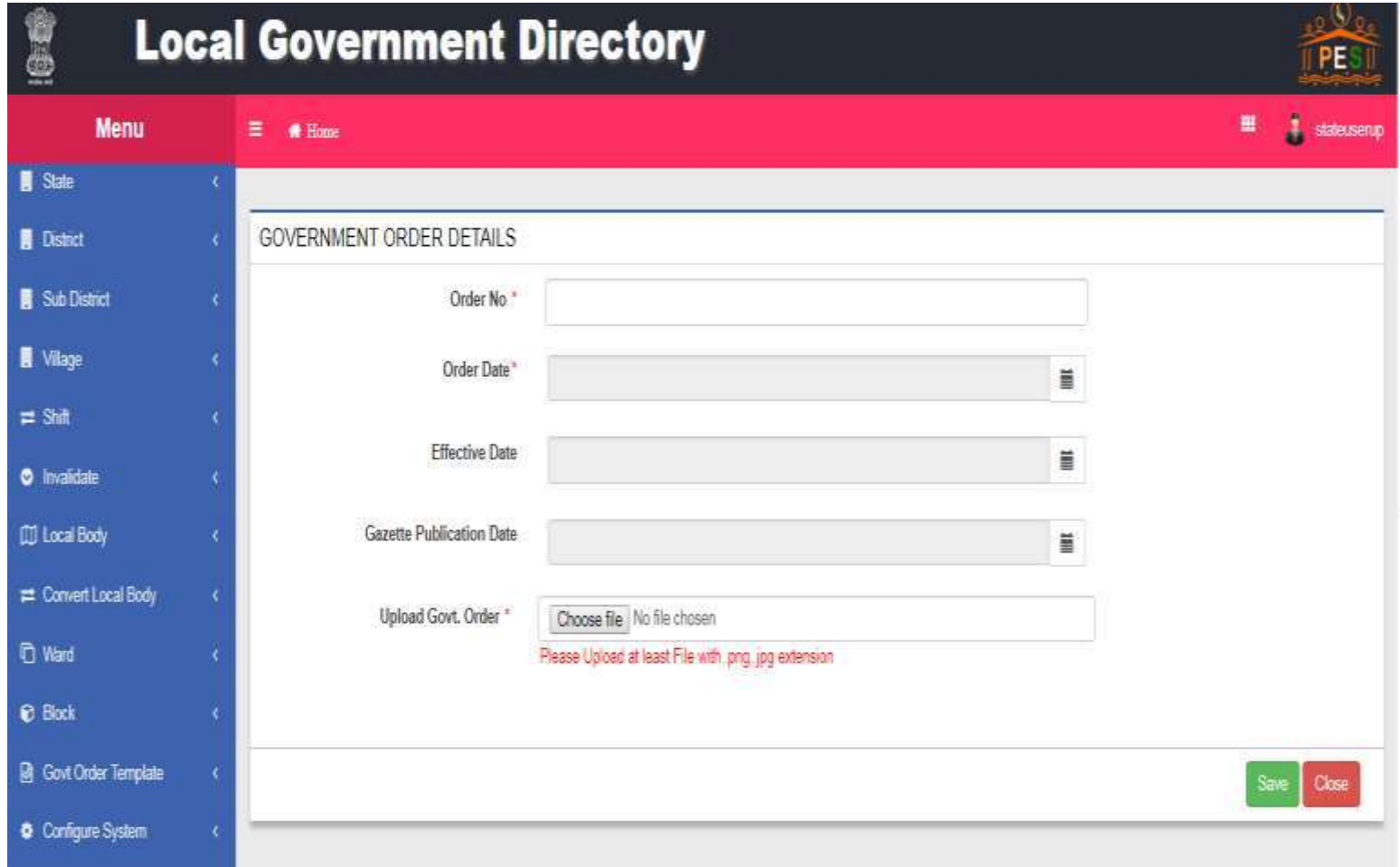
SELECT THE BLOCK TO BE MERGED WITH

Select Target District * BASTI

Select the Block to be merged with * RUDAILI

Save Close

Invalidate Block(Merge Entire block)-GO



The screenshot displays the 'Local Government Directory' web application. The interface features a dark blue header with the title 'Local Government Directory' and a logo on the right. Below the header is a red navigation bar with a 'Menu' button and a 'Home' link. A blue sidebar on the left contains a list of menu items: State, District, Sub District, Village, Shift, Invalidate, Local Body, Convert Local Body, Ward, Block, Govt Order Template, and Configure System. The main content area is titled 'GOVERNMENT ORDER DETAILS' and contains several input fields: 'Order No.', 'Order Date', 'Effective Date', 'Gazette Publication Date', and 'Upload Govt. Order'. The 'Upload Govt. Order' field shows a file selection button and a message 'No file chosen'. A red error message 'Please Upload at least File with .png, .jpg extension' is displayed below the upload field. At the bottom right of the form, there are 'Save' and 'Close' buttons.

Local Government Directory

Menu Home

State <

District <

Sub District <

Village <

Shift <

Invalidate <

Local Body <

Convert Local Body <

Ward <

Block <

Govt Order Template <

Configure System <

GOVERNMENT ORDER DETAILS

Order No. *

Order Date *

Effective Date

Gazette Publication Date

Upload Govt. Order * Choose file No file chosen

Please Upload at least File with .png, .jpg extension

Save Close

Invalidate Block

District <

Sub District <

Village <

Shift <

Invalidate >

Invalidate Village

Invalidate Subdistrict

Invalidate District

Invalidate Block

Invalidate Urban LocalBody

Invalidate PRI LocalBody

Invalidate Traditional LocalBody

Local Body <

Convert Local Body <

Ward <

Block <

Govt Order Template <

Configure System <

Constituency <

Un-Resolved Entity <

Miscellaneous Entity <

Freeze/Unfreeze <

INVALIDATE BLOCK

Select Source District *

Select District

Select Source Block *

WHETHER THE ENTIRE BLOCK IS MERGED WITH ANOTHER BLOCK(YES, NO)?

Yes

No

TARGET BLOCK

Select Target District *

Select District

Select the Block to be merged with *

Villages of Block

Contributing Block list *

>

<

<<

ULB of Block

Selected ULB of Block *

>

<


<<

Choose more Block


Save

Close

Invalidate Block-GO



Local Government Directory



Menu

Home

stateuserup

State

District

Sub District

Village

Shift

Invalidate

Local Body

Convert Local Body

Ward

Block

Govt Order Template

Configure System

GOVERNMENT ORDER DETAILS

Order No *

Order Date *

Effective Date

Gazette Publication Date

Upload Govt. Order *

Choose file No file chosen

Please Upload at least File with .png, .jpg extension

Save

Close

Create Habitations

District

Sub District

Village

Shift

Invalidate

Local Body

Convert Local Body

Ward

Block

Govt Order Template

Configure System

Constituency

Un-Resolved Entity

Miscellaneous Entity

PESA

Freeze/Unfreeze

View and Manage Draft Entities

Update GIS Boundaries

LABEL.CREATE.HABITATION

Name of new Habitations (In English) *

Allowed characters are A-Z,a-z,0-9/,.,Space,comma,dot,brackets()

Name of new Habitations (In Local)

Effective Date

State Specific Code

Habitations Parent Type

Village

Select Local Body Type *

Select

Select District

Select

Select Sub-District

Select

Select Village

Select

Save

Close

Wards

- Create and Manage PRI Wards
- Publish PRI Wards
- Create and Manage Traditional Wards
- Publish Traditional Wards
- Create and Manage Urban Wards
- Publish Urban Wards
- Add Ward Coverage(PRI,Urban and Traditional)

Create New Panchayat(PRI) Ward

State

District

Sub District

Village

Shift

Invalidate

Local Body

Convert Local Body

Ward

Create n Manage PRI Ward

Create n Manage Traditional Ward

Create n Manage Urban Ward

Publish PRI Ward Changes

Publish Traditional Ward Changes

Publish Urban Ward Changes

Add n Manage Traditional Ward Coverage

Add n Manage Urban Ward Coverage

Block

Govt Order Template

Configure System

CREATE AND MANAGE PRI WARD

SEARCH CRITERIA

Select Hierarchy Level *Zilla Panchayat / Panchayat Samiti / Gram Panchayat

Select Local Body Type *Panchayat Samiti

Select Zilla Panchayat *DUMKA

Select Panchayat Samiti *DUMKA

Fetch Wards

Close

LIST OF WARDS

Enter No. of New Wards to be AddedAdd Rows


Serial No.	Enable a Ward For Editing	Ward Number	Ward Name(In English)	Ward Name (In Local language)	Delete Ward
1					
2					


SaveAdd Another RowClose

Constituency

- Create Parliament Constituency
- Manage Parliament Constituency
- Create Assembly Constituency
- Manage Assembly Constituency
- Map Parliament/Assembly Constituency
- Map District Panchayat Constituency

Create Parliament Constituency

**Local Government Directory**



Menu

State

District

Sub District

Village

Shift

Invalidate

Local Body

Convert Local Body

Ward

Block

Govt Order Template

Configure System

Constituency

Un-Resolved Entity

Miscellaneous Entity

Freeze/Unfreeze

View and Manage Draft Entities

Update GIS Boundaries

Habitations

Menu User Account Settings

Home

stateuserup

CREATE NEW PARLIAMENT CONSTITUENCY

CREATE NEW PARLIAMENT CONSTITUENCY

Name of new Parliament Constituency (in English)*

Name of new Parliament Constituency (in Local Language)

ECI Code

GIS NODES

Latitude

Longitude

Add More Nodes

Upload Map

Choose file No file chosen

CONTRIBUTING LIST OF PARLIAMENT CONSTITUENCY

Contributing List of Parliament Constituency

Agra up

Akbarpur

Aligarh

Allahabad

Full PC >

Back <

Part PC >

Contributing List of Parliament Constituency

Get Assembly List

Contributing List of Assembly Constituency

Full AC >

Back <


Save

Clear

Close

116

Create Assembly Constituency

**Local Government Directory**

Menu

State

District

Sub District

Village

Shift

Invalidate

Local Body

Convert Local Body

Ward

Block

Govt Order Template

Configure System

Constituency

Un-Resolved Entity

Miscellaneous Entity

Freeze/Unfreeze

View and Manage Draft Entities

Update GIS Boundaries

Habitations

menu.useraccountsettings

Home

stateuserapp

CREATE ASSEMBLY CONSTITUENCY

CREATE ASSEMBLY CONSTITUENCY

Select PC*

Select PC

Name of new Assembly Constituency (in English)*

Name of new Assembly Constituency (in Local language)

Please Enter Name of Assembly Constituency in Local

ECI Code

Please enter ECI Code here

GIS NODES

Latitude

Longitude

Add More Nodes

Upload Map

Choose file

No file chosen

CONTRIBUTING LIST OF ASSEMBLY CONSTITUENCY

Available Assembly List

Full Assembly >

Part Assembly >

Back <

Contributing List of Assembly Constituency

Save

Clear

Close

117

Map Parliament/Assembly Constituency

State

District

Sub District

Village

Shift

Invalidate

Local Body

Convert Local Body

Ward

Block

Govt Order Template

Configure System

Constituency

Create Parliament Constituency

Create Assembly Constituency

Map Parliament Constituency

Modify Parliament Constituency

Modify Assembly Constituency

Un-Resolved Entity

MAP PARLIAMENT/ASSEMBLY CONSTITUENCY TO LOCAL GOVERNMENT

MAP PARLIAMENT/ASSEMBLY CONSTITUENCY TO LOCAL GOVERNMENT

Select Parliament Constituency*

Select PC

Select Assembly Constituency

—Select—

COVERED LOCAL BODY

Select Local Body Type*

Select Local Body Type

S.No.	Entity Name	Coverage Type	Entity Hierarchy Details	Delete
-------	-------------	---------------	--------------------------	--------

Save

Clear

Close

Modify Parliament Constituency

- In Modify Parliament Constituency ,you can either View a Parliament Constituency or you can Modify a Parliament Constituency

Modify Parliament Constituency

State

District

Sub District

Village

Shift

Invalidate

Local Body

Convert Local Body

Ward

Block

Govt Order Template

Configure System

Constituency

Un-Resolved Entity

Miscellaneous Entity


MODIFY PARLIAMENT CONSTITUENCY

MODIFY PARLIAMENT CONSTITUENCY


S No	Parliament Constituency Name (In English)	Parliament Constituency Name (In Local language)	ECI Code	View	Modify
1	Agra up	agra up	123456		
2	Akbarpur				
3	Aligarh				
4	Allahabad				
5	Ambedkar Nagar				
6	Amethi				
7	Amroha				
8	Aonla				
9	Azamgarh				
10	Badaun				

Page 1 of 9 Previous Next


Modify Parliament Constituency-View





Local Government Directory





Menu


 Home


 stateuserup


 State


 District


 Sub District


 Village


 Shift

 Invalidate

 Local Body

 Convert Local Body

 Ward

 Block

PARLIAMENT CONSTITUENCY DETAIL

PARLIAMENT CONSTITUENCY DETAIL

Parliament Constituency Name (In English)	Agra up
Parliament Constituency Name (In Local language)	agra up
ECI Code	123456

Close

Modify Parliament Constituency - Modify

The screenshot displays the 'Local Government Directory' web application. The header features the Indian national emblem on the left, the title 'Local Government Directory' in the center, and a logo with 'PES' on the right. Below the header is a red navigation bar with a 'Menu' button, a 'Home' icon, and a user profile icon labeled 'stateuserup'. A blue sidebar on the left contains a 'Menu' section with various options: State, District, Sub District, Village, Shift, Invalidate, Local Body, Convert Local Body, Ward, and Block. The main content area is titled 'MODIFY PARLIAMENT CONSTITUENCY' and contains a form with three input fields: 'Parliament Constituency Name (In English)*' with the value 'Agra up', 'Parliament Constituency Name (In Local language)' with the value 'agra up', and 'ECI Code' with the value '123456'. At the bottom right of the form are three buttons: 'Save' (green), 'Clear' (orange), and 'Close' (red).

Local Government Directory

Menu Home stateuserup

Menu

- State
- District
- Sub District
- Village
- Shift
- Invalidate
- Local Body
- Convert Local Body
- Ward
- Block

MODIFY PARLIAMENT CONSTITUENCY

MODIFY PARLIAMENT CONSTITUENCY

Parliament Constituency Name (In English)*


Parliament Constituency Name (In Local language)

ECI Code


Modify Assembly Constituency

- In Modify Assembly Constituency ,you can either View a Assembly Constituency or you can Modify a Assembly Constituency

Modify Assembly Constituency



Local Government Directory



Menu

Home

stateuserup

- State
- District
- Sub District
- Village
- Shift
- Invalidate
- Local Body
- Convert Local Body
- Ward
- Block
- Govt Order Template


MODIFY ASSEMBLY CONSTITUENCY

MODIFY ASSEMBLY CONSTITUENCY


S No	Assembly Constituency Name (In English)	Assembly Constituency Name (In Local language)	ECI Code	View	Modify
1	Agra Cant up	agra up	321567		
2	Agra South				
3	delhi	aa	56		
4	Jalesar				

Page 1 of 1PreviousNext

Modify Assembly Constituency-View



Local Government Directory



Menu

Home

stateuserup

State

District

Sub District

Village

Shift

Invalidate

Local Body

Convert Local Body

Ward

Block

ASSEMBLY CONSTITUENCY DETAIL

ASSEMBLY CONSTITUENCY DETAIL

Assembly Constituency Name (In English)	Agra Cant up
Assembly Constituency Name (In Local language)	agra up
ECI Code	321567

Close

Modify Assembly Constituency- Modify

The screenshot displays the 'Local Government Directory' web application. The header features the Indian emblem on the left, the title 'Local Government Directory' in the center, and a logo with 'PES' on the right. A red navigation bar contains a 'Menu' button, a 'Home' icon, and a 'stateuserup' profile indicator. A blue sidebar on the left lists navigation options: State, District, Sub District, Village, Shift, Invalidate, Local Body, Convert Local Body, Ward, and Block. The main content area is titled 'ASSEMBLY CONSTITUENCY DETAIL' and contains a form with three input fields: 'Assembly Constituency Name (In English)*' with the value 'Agra Cant up', 'Assembly Constituency Name (In Local language)' with the value 'agra up', and 'ECI Code' with the value '321567'. At the bottom right of the form are three buttons: 'Save' (green), 'Clear' (orange), and 'Close' (red).

Local Government Directory

Menu Home stateuserup

ASSEMBLY CONSTITUENCY DETAIL

Assembly Constituency Name (In English)*

Assembly Constituency Name (In Local language)


ECI Code

Configure Map for Panchayat


User can configure map for panchayat in following two ways :

- Upload maps
- Point to different map server

Modify - Configure Map Panchayat




Local Government Directory



Menu

[Home](#)

 stateuserup

State

District

Sub District

Village

Shift

Invalidate

Local Body

Convert Local Body

Ward

Block

Govt Order Template

CONFIGURE MAPS

Local Body Name	Upload OR From Separate Server	Base Url
Intermediate Panchayat	Upload Map	
Intermediate Panchayat	Upload Map	
Village Panchayat	Upload Map	
Village Panchayat	Upload Map	

Modify

Close

Update - Configure Map Panchayat

The screenshot displays the 'Local Government Directory' web application. The interface includes a top navigation bar with the state emblem and a 'Home' link. A left sidebar menu lists various administrative levels: State, District, Sub District, Village, Shift, Invalidate, Local Body, Convert Local Body, Ward, Block, and Govt Order Template. The main content area is titled 'CONFIGURE MAP' and contains a table for configuring maps for different local government bodies.

Local Government Body	Upload Map	Separate Map Server		
Intermediate Panchayat	<input type="radio"/>	<input type="radio"/>		
Intermediate Panchayat	<input type="radio"/>	<input type="radio"/>		
Village Panchayat	<input type="radio"/>	<input type="radio"/>		
Village Panchayat	<input type="radio"/>	<input type="radio"/>		

At the bottom right of the configuration area, there are two buttons: 'Update' (green) and 'Close' (red).

Urban Local Govt. Setup

- State Urban Development Department can define the Urban Local Govt. setup followed by their states
 - Nomenclature (Nagar Nigam, Nagara Palika etc.)
 - Optionally Grades of ULBs

Urban Local Govt. Setup

Menu

State

District

Sub District

Village

Shift

Invalidate

Local Body

Convert Local Body

Ward

Block

Govt Order Template

Configure System

Configure Map (Land Region)

Configure Map (Block)

Configure Government Order (Block)

Define Urban Local Government Setup

Define Traditional Local Government

Home

stateuserup

CONFIGURE GOVERNMENT ORDER


TIER SETUP


Local Body Type	Nomenclature (In English)	Nomenclature (In Local language)	Upper Level Local Body type	View Grades
Municipal Corporations	Municipal Corporation	Municipal Corporation		
Municipality	Municipality	Municipality		
Notified Area Council	Notified Area Council	Notified Area Council		
Town Panchayat	Town Panchayat	Town Panchayat		
Cantonment Board	Town Panchayatsq	Town Panchayats		

Corrections

Close

Urban Local Govt. Grades and Apply Corrections

**Local Government Directory**

**stateuserup**

Menu

- State
- District
- Sub District
- Village
- Shift
- Invalidate
- Local Body
- Convert Local Body
- Ward
- Block
- Govt Order Template
- Configure System**
- Constituency
- Un-Resolved Entity

Home

LOCAL GOVERNMENT SETUP


	Local Body Type	Nomenclature (In English) *	Nomenclature (In Local language) *
<input checked="" type="checkbox"/>	Municipal Corporations	<input type="text" value="Municipal Corporation"/>	<input type="text" value="Municipal Corporation"/>
<input checked="" type="checkbox"/>	Municipality	<input type="text" value="Municipality"/>	<input type="text" value="Municipality"/>
<input checked="" type="checkbox"/>	Notified Area Council	<input type="text" value="Notified Area Council"/>	<input type="text" value="Notified Area Council"/>
<input checked="" type="checkbox"/>	Town Panchayat	<input type="text" value="Town Panchayat"/>	<input type="text" value="Town Panchayat"/>
<input checked="" type="checkbox"/>	Cantonment Board	<input type="text" value="Town Panchayats"/>	<input type="text" value="Town Panchayats"/>

Apply Correction


Configure Govt. Order Urban

- Upload Govt. Orders
 - The user department can upload the scanned copy of manually generated orders
- Generate Govt. Orders
 - The user department can design the Govt. Order Template and by using that can generate the orders

Modify - Configure Govt. Order Urban



Local Government Directory



Menu

- State
- District
- Sub District
- Village
- Shift
- Invalidate
- Local Body
- Convert Local Body
- Ward
- Block
- Govt Order Template
- Configure System**
- Configure Map (Land Region)
- Configure Map (Block)
- Configure Government Order (Block)

Home

stateuserup


CONFIGURE GOVERNMENT ORDER

Operation	Options
Convert PRI to ULB	Generate Government Order
Create Urban Local Government Body	Generate Government Order
Change Type of Local Government (Urban)	Generate Government Order
Convert TLB into ULB	Generate Government Order
Change Name of Local Government Body (Urban)	Generate Government Order
Change Covered Land Region (Urban)	Generate Government Order
Invalidate Urban Local Body	Generate Government Order
Merge Urban Local Body	Generate Government Order
Map Covered Land Region (Urban)	Generate Government Order


Modify

Close

Update - Configure Govt. Order Urban



Local Government Directory



Menu
Home
stateuserup

- State
- District
- Sub District
- Village
- Shri
- Invalidate
- Local Body
- Convert Local Body
- Ward
- Block
- Govt Order Template
- Configure System
- Constituency

CONFIGURE GOVERNMENT ORDER


Operation	Options	
Convert PRI to ULB	<input type="radio"/> Upload Government Order	<input type="radio"/> Generate Government Order
Create Urban Local Government Body	<input type="radio"/> Upload Government Order	<input type="radio"/> Generate Government Order
Change Type of Local Government (Urban)	<input type="radio"/> Upload Government Order	<input type="radio"/> Generate Government Order
Convert TLB into ULB	<input type="radio"/> Upload Government Order	<input type="radio"/> Generate Government Order
Change Name of Local Government Body (Urban)	<input type="radio"/> Upload Government Order	<input type="radio"/> Generate Government Order
Change Covered Land Region (Urban)	<input type="radio"/> Upload Government Order	<input type="radio"/> Generate Government Order
Invalidate Urban Local Body	<input type="radio"/> Upload Government Order	<input type="radio"/> Generate Government Order
Merge Urban Local Body	<input type="radio"/> Upload Government Order	<input type="radio"/> Generate Government Order
Map Covered Land Region (Urban)	<input type="radio"/> Upload Government Order	<input type="radio"/> Generate Government Order

Update
Close


Configure Map Urban

- Upload maps
- Point to different map server

Modify - Configure Map Urban



Local Government Directory



Menu

- State
- District
- Sub District
- Village
- Shift
- Invalidate
- Local Body
- Convert Local Body
- Ward
- Block

Home

stateuserup



CONFIGURE MAPS

Local Body Name	Upload OR From Separate Server	Base Url
Municipal Corporation	Upload Map	
Municipality	Upload Map	
Notified Area Council	Upload Map	
Town Panchayat	Upload Map	

Modify

Close

Modify - Configure Map Urban

**Local Government Directory**

Menu

- State
- District
- Sub District
- Village
- Shift
- Invalidate
- Local Body
- Convert Local Body
- Ward
- Block

Home

stateuserup

CONFIGURE MAP

CONFIGURE MAP

Municipal Corporation	<input checked="" type="radio"/> Upload Map	<input type="radio"/> Separate Map Server	
Municipality	<input checked="" type="radio"/> Upload Map	<input type="radio"/> Separate Map Server	
Notified Area Council	<input checked="" type="radio"/> Upload Map	<input type="radio"/> Separate Map Server	
Town Panchayat	<input checked="" type="radio"/> Upload Map	<input type="radio"/> Separate Map Server	


Update

Close


Traditional Local Govt. Setup

- State Traditional/Panchayat Department can define the Traditional Local Govt. setup followed by their states
 - 2 – tier or 3 – tier
 - Another tier
 - Nomenclature (Ghorkha Hill Council etc.)

Traditional Local Govt. Setup



Local Government Directory



Menu

State

District

Sub District

Village

Shift

Invalidate

Local Body

Convert Local Body

Ward

Block

Govt Order Template

Configure System

Constituency

Home

stateusenetup

CONFIGURE GOVERNMENT ORDER

TIER SETUP

Local Body Type	Nomenclature (In English)	Nomenclature (In Local language)	Upper Level Local Body type	View Grades
Hill District Council	Hill districtaa	Hill Districtaa		
Constitutional Body	Constitutional Body	fgfgfgg		
Constitutional Body	Constitutional Body	fgfgfgg		

Corrections

Close

Traditional Local Govt. Setup - Correction

District <
Sub District <
Village <
Shift <
Invalidate <
Local Body <
Convert Local Body <
Ward <
Block <
Govt Order Template <
Configure System <
Constituency <
Un-Resolved Entity <
Miscellaneous Entity <
Freeze/Unfreeze <
View and Manage Draft Entities
Update GIS Boundaries <

LOCAL GOVERNMENT SETUP

Local Body Type	Nomenclature (In English) *	Nomenclature (In Local language) *
<input checked="" type="checkbox"/> Hill District Council	<input type="text" value="Hill districts"/>	<input type="text" value="Hill Districtaa"/>
<input type="checkbox"/> Autonomous District Council	<input type="text"/>	<input type="text"/>
<input type="checkbox"/> Tripura Tribal areas Autonomous District Council	<input type="text"/>	<input type="text"/>
<input type="checkbox"/> Territorial Council	<input type="text"/>	<input type="text"/>
<input checked="" type="checkbox"/> Constitutional Body	<input type="text" value="Constitutional Body"/>	<input type="text" value="fgfggg"/>
<input type="checkbox"/> Block Advisory Council	<input type="text"/>	<input type="text"/>
<input type="checkbox"/> Tribal Council	<input type="text"/>	<input type="text"/>
<input type="checkbox"/> Village Council	<input type="text"/>	<input type="text"/>
<input type="checkbox"/> Village Development Board	<input type="text"/>	<input type="text"/>
<input type="checkbox"/> VCDC	<input type="text"/>	<input type="text"/>
<input type="checkbox"/> Village Development Committee	<input type="text"/>	<input type="text"/>
<input type="checkbox"/> Village Authority	<input type="text"/>	<input type="text"/>

Apply Correction

Configure Govt. Order Traditional

- Upload Govt. Orders
 - The user department can upload the scanned copy of manually generated orders
- Generate Govt. Orders
 - The user department can design the Govt. Order Template and by using that can generate the orders

Modify - Configure Govt. Order Traditional

The screenshot displays the 'Local Government Directory' web application. A dark blue header contains the state emblem, the title 'Local Government Directory', and a 'PES' logo. Below the header is a red navigation bar with a 'Menu' tab, a home icon, and a user profile icon labeled 'stateuserup'. A blue sidebar on the left lists menu items: State, District, Sub District, Village, Shift, Invalidate, Local Body, Convert Local Body, Ward, Block, and Govt Order Template. The main content area shows a modal titled 'CONFIGURE GOVERNMENT ORDER'. Inside the modal is a table with two columns: 'Operation' and 'Options'. The table lists seven operations, each with an 'Upload Government Order' option. At the bottom right of the modal are 'Modify' and 'Close' buttons.

Operation	Options
Create Traditional Local Government Body	Upload Government Order
Convert PRI to TLB	Upload Government Order
Change Name of Local Government Body (Traditional)	Upload Government Order
Change Upper hierarchy of Local Body (Traditional)	Upload Government Order
Change Covered Land Region (Traditional)	Upload Government Order
Invalidate Traditional LocalBody	Upload Government Order

Update - Configure Govt. Order Traditional

The screenshot displays the 'Local Government Directory' web application. The interface includes a top navigation bar with the state emblem, the title 'Local Government Directory', and a user profile 'stateuserup'. A left sidebar menu lists various administrative levels: State, District, Sub District, Village, Shift, Invalidate, Local Body, Convert Local Body, Ward, Block, and Govt Order Template. The main content area is titled 'CONFIGURE GOVERNMENT ORDER' and contains a table with two columns: 'Operation' and 'Options'.


Operation	Options
Create Traditional Local Government Body	<input checked="" type="radio"/> Upload Government Order <input type="radio"/> Generate Government Order
Convert PRI to TLB	<input checked="" type="radio"/> Upload Government Order <input type="radio"/> Generate Government Order
Change Name of Local Government Body (Traditional)	<input checked="" type="radio"/> Upload Government Order <input type="radio"/> Generate Government Order
Change Upper hierarchy of Local Body (Traditional)	<input checked="" type="radio"/> Upload Government Order <input type="radio"/> Generate Government Order
Change Covered Land Region (Traditional)	<input checked="" type="radio"/> Upload Government Order <input type="radio"/> Generate Government Order
Invalidate Traditional LocalBody	<input checked="" type="radio"/> Upload Government Order <input type="radio"/> Generate Government Order

At the bottom right of the table, there are two buttons: 'Update' (green) and 'Close' (red).


Configure Map Traditional

- Upload maps
- Point to different map server

Modify - Configure Map Traditional



Local Government Directory



Menu

[Home](#)

 **stateuserup**

State

District

Sub District

Village

Shift

Invalidate

Local Body

Convert Local Body

CONFIGURE MAPS

Local Body Name	Upload OR From Separate Server	Base Url
Hill districtaa	Upload Map	

Modify

Close

Update - Configure Map Traditional

The screenshot displays the 'Local Government Directory' web application. The interface includes a dark blue header with the state emblem and the title 'Local Government Directory'. A red navigation bar contains a 'Menu' button and a 'Home' link. A blue sidebar on the left lists navigation options: State, District, Sub District, Village, Shift, Invalidate, Local Body, and Convert Local Body. The main content area is titled 'CONFIGURE MAP' and shows a form for 'Hill districtaa'. The form has two radio buttons: 'Upload Map' (selected) and 'Separate Map Server'. At the bottom right of the form are 'Update' and 'Close' buttons.

CONFIGURE MAP			
CONFIGURE MAP			
Hill districtaa	<input checked="" type="radio"/> Upload Map	<input type="radio"/> Separate Map Server	
			<input type="button" value="Update"/> <input type="button" value="Close"/>

Modify - Configure Govt. Order (Land Region)

District

Sub District

Village

Shift

Invalidate

Local Body

Convert Local Body

Ward

Block

Govt Order Template

Configure System

Constituency

Un-Resolved Entity

Miscellaneous Entity

Freeze/Unfreeze

View and Manage Draft Entities

Update GIS Boundaries

CONFIGURE GOVERNMENT ORDER

Operation	Options
Create New District	Upload Government Order
Change District	Upload Government Order
Invalidate District	Upload Government Order
Change Sub-District	Upload Government Order
Shift Sub-district(State)	Upload Government Order
Nomenclature of Sub-District	Upload Government Order
Create New village	Upload Government Order
Change village	Upload Government Order
Invalidate Sub-District	Upload Government Order
Shift village between Sub-Districts(State)	Upload Government Order
Invalidate Village	Upload Government Order
Create new Sub-District	Upload Government Order
Shift District	Upload Government Order
Change State/UT	Upload Government Order

Modify

Close


Update - Configure Govt. Order (Land Region)

District
Sub District
Village
Shift
Invalidate
Local Body
Convert Local Body
Ward
Block
Govt Order Template
Configure System
Constituency
Un-Resolved Entity
Miscellaneous Entity
Freeze/Unfreeze
View and Manage Draft Entries
Update GIS Boundaries


CONFIGURE GOVERNMENT ORDER

Operation	Options	
Create New District	<input checked="" type="radio"/> Upload Government Order <input type="radio"/> Generate Government Order	
Change District	<input checked="" type="radio"/> Upload Government Order <input type="radio"/> Generate Government Order	
Invalidate District	<input checked="" type="radio"/> Upload Government Order <input type="radio"/> Generate Government Order	
Change Sub-District	<input checked="" type="radio"/> Upload Government Order <input type="radio"/> Generate Government Order	
Shift Sub-district(State)	<input checked="" type="radio"/> Upload Government Order <input type="radio"/> Generate Government Order	
Nomenclature of Sub-District	<input checked="" type="radio"/> Upload Government Order <input type="radio"/> Generate Government Order	
Create New village	<input checked="" type="radio"/> Upload Government Order <input type="radio"/> Generate Government Order	
Change village	<input checked="" type="radio"/> Upload Government Order <input type="radio"/> Generate Government Order	
Invalidate Sub-District	<input checked="" type="radio"/> Upload Government Order <input type="radio"/> Generate Government Order	
Shift village between Sub-Districts(State)	<input checked="" type="radio"/> Upload Government Order <input type="radio"/> Generate Government Order	
Invalidate Village	<input checked="" type="radio"/> Upload Government Order <input type="radio"/> Generate Government Order	
Create new Sub-District	<input checked="" type="radio"/> Upload Government Order <input type="radio"/> Generate Government Order	
Shift District	<input checked="" type="radio"/> Upload Government Order <input type="radio"/> Generate Government Order	
Change State/UT	<input checked="" type="radio"/> Upload Government Order <input type="radio"/> Generate Government Order	

Modify - Configure Map (Land Region)




Local Government Directory



Menu

[Home](#)

 **stateuserup**

State

District

Sub District

Village

Shift

Invalidate

Local Body

Convert Local Body

Ward

Block


CONFIGURE MAPS

Local Body Name	Upload OR From Separate Server	Base Url
State	Upload Map	62
District	Upload Map	62
Sub-District	Upload Map	62
Village	Upload Map	62


Modify

Close

Update - Configure Map (Land Region)



Local Government Directory



Menu

- State
- District
- Sub District
- Village
- Shift
- Invalidate
- Local Body
- Convert Local Body
- Ward

Home

stateuserup


CONFIGURE MAPS

State	<input checked="" type="radio"/> Upload Map	<input type="radio"/> Separate Map Server		
District	<input checked="" type="radio"/> Upload Map	<input type="radio"/> Separate Map Server		
Sub-District	<input checked="" type="radio"/> Upload Map	<input type="radio"/> Separate Map Server		
Village	<input checked="" type="radio"/> Upload Map	<input type="radio"/> Separate Map Server		


Save

Close

Modify - Configure Govt. Order (Block)



Local Government Directory



Menu

[Home](#)

stateuserup


- State
- District
- Sub District
- Village
- Shift
- Invalidate
- Local Body
- Convert Local Body
- Ward
- Block
- Govt Order Template

CONFIGURE GOVERNMENT ORDER


Operation	Options
Shift village between Blocks	Upload Government Order
Invalidate Block	Upload Government Order
Change Block	Upload Government Order
Create New Block	Upload Government Order
Shift Block	Upload Government Order
Assign Block to Village in Distrub State/Unmapped	Upload Government Order

[Modify](#)[Close](#)

Update - Configure Govt. Order (Block)



Local Government Directory



Menu

State

District

Sub District

Village

Shift

Invalidate

Local Body

Convert Local Body

Ward

Block

Govt Order Template

Home

stateuserup

CONFIGURE GOVERNMENT ORDER

Operation	Options	
Shift village between Blocks	<input checked="" type="radio"/> Upload Government Order	<input type="radio"/> Generate Government Order
Invalidate Block	<input checked="" type="radio"/> Upload Government Order	<input type="radio"/> Generate Government Order
Change Block	<input checked="" type="radio"/> Upload Government Order	<input type="radio"/> Generate Government Order
Create New Block	<input checked="" type="radio"/> Upload Government Order	<input type="radio"/> Generate Government Order
Shift Block	<input checked="" type="radio"/> Upload Government Order	<input type="radio"/> Generate Government Order
Assign Block to Village in Distrub State/Unmapped	<input checked="" type="radio"/> Upload Government Order	<input type="radio"/> Generate Government Order


Update

Close

Modify - Configure Map (Block)



Local Government Directory



Menu

[Home](#)

stateuserup

State

District

Sub District

Village

Shift

Invalidate

Local Body

Convert Local Body

CONFIGURE MAPS

Entity Name	Upload OR From Seperate Server	Base Url
Block	Upload Map	

Modify

Close

Update - Configure Map (Block)



The screenshot displays the 'Local Government Directory' web application. The header features the Indian emblem on the left, the title 'Local Government Directory' in the center, and a logo with 'PES' on the right. A red navigation bar contains a 'Menu' button, a 'Home' link, and a 'stateuserup' profile icon. A blue sidebar on the left lists navigation options: State, District, Sub District, Village, Shift, Invalidate, and Local Body. The main content area is titled 'CONFIGURE MAPS' and contains a form for a 'Block'. The form has two radio buttons: 'Upload Map' (selected) and 'Separate Map Server'. At the bottom right of the form are 'Save' and 'Close' buttons.

CONFIGURE MAPS			
Block	<input checked="" type="radio"/> Upload Map	<input type="radio"/> Separate Map Server	
			<input type="button" value="Save"/> <input type="button" value="Close"/>

Modify - Configure Map (Constituency)




The screenshot displays the 'Local Government Directory' web application. The interface includes a dark blue header with the title and a red navigation bar with a 'Menu' button. A blue sidebar on the left lists navigation options: State, District, Sub District, Village, Shift, Invalidate, Local Body, and Convert Local Body. The main content area shows a 'CONFIGURE MAPS' dialog box with a table for mapping constituencies.


Constituency Name	Upload OR From Separate Server	Base Url
Parliament Constituency	Upload Map	
Assembly Constituency	Upload Map	

At the bottom right of the dialog, there are two buttons: 'Modify' (green) and 'Close' (red).

Update - Configure Map (Constituency)



Local Government Directory



Menu

- State
- District
- Sub District
- Village
- Shift
- Invalidate
- Local Body
- Convert Local Body
- Ward

Home

CONFIGURE MAPS

TYPE OF CONSTITUENCY

Parliament Constituency	<input checked="" type="radio"/> Upload Map	<input type="radio"/> Separate Map Server		
Assembly Constituency	<input checked="" type="radio"/> Upload Map	<input type="radio"/> Separate Map Server		

Save

Close

Create Panchayat ER & Official Designations

- As per setup
 - ER designations like Pradhan, Mukhya
 - Panchayat Officials Designations – panchayat Secretary, CEO Zilla Parishad

Panchayat – ER Designations

Menu

State

District

Sub District

Village

Shift

Invalidate

Local Body

Create PRI LocalBody

Create Traditional LocalBody

Create Urban LocalBody

Manage PRI LocalBody

Manage Traditional LocalBody

Manage Urban LocalBody

Create ER Designation (Panchayat)

Create ER Designation (Traditional)

Create ER Designation (Urban)

Create Official Designation (Panchayat)

Create Official Designation (Traditional)

Home

stateuserup

Designation Hierarchy - Elected Representatives

LOCAL GOVERNMENT SETUP

Local Government TypeIntermediate Panchayat

TOP DESIGNATION

Name (In English)Mukhya

Name (In Local Language)Mukhya

DESIGNATION (OTHERS)

NOTE : If the designation is being used by other applications, you cannot modify / delete that designation.

Name (In English)	Name (In Local Language)	Can multiple officials share this designation	Is it Regular Post		Rearrangement

SaveClearClose

Panchayat – Officials Designations

Menu

State

District

Sub District

Village

Shift

Invalidale

Local Body

Convert Local Body

Ward

Block

Govt Order Template

Configure System

Constituency

Un-Resolved Entity

Miscelenous Entity

Freeze/Unfreeze

Home

stateuserup

Designation Hierarchy - Officials

LOCAL GOVERNMENT-SETUP

Local Government TypeVillage Panchayat

TOP DESIGNATION

Name (In English) *Village Development Officer

Name (In Local Language) *Village Development Officer

DESIGNATION (OTHERS)

NOTE : If the designation is being used by other applications, you cannot modify / delete that designation.

Name (In English)	Name (In Local Language)	Can multiple officials share this designation	Is it Regular Post		Rearrangement

SaveClearClose

Panchayat – Official Reporting

Menu

State

District

Sub District

Village

Shift

Invalidate

Local Body

Create PRI LocalBody

Create Traditional LocalBody

Create Urban LocalBody

Manage PRI LocalBody

Manage Traditional LocalBody

Manage Urban LocalBody

Create ER Designation (Panchayat)

Create ER Designation (Traditional)

Create ER Designation (Urban)

Create Official Designation (Pan

Home

stateuser@har

Add Reporting Structure

DESIGNATION REPORTING

Local Government Type

Panchayat Samiti

Top Designation

BDO

Local Government Type

Zila Panchayat

Report To

Accountant

Other Designation(s)

Dealing Assistant

BDO

Save

Clear

Close

Create Traditional ER & Official Designations

- As per setup
 - ER designations like Chairman, Vice Chairman
 - Traditional Officials Designations – Secretary, CEO

Traditional - ER Designations

State

District

Sub District

Village

Shift

Invalidate

Local Body

Create PRI LocalBody

Create Traditional LocalBody

Create Urban LocalBody

Manage PRI LocalBody

Manage Traditional LocalBody

Manage Urban LocalBody

Create ER Designation (Panchayat)

Create ER Designation (Traditional)

Create ER Designation (Urban)

Create Official Designation (Panchayat)

Create Official Designation (Traditional)

Designation Hierarchy - Elected Representatives

LOCAL GOVERNMENT SETUP

Local Government TypeADC

TOP DESIGNATION

Name (In English)Director

Name (In Local Language)Director

DESIGNATION (OTHERS)

NOTE: If the designation is being used by other applications, you cannot modify / delete that designation.

Name (In English)	Name (In Local Language)	Can multiple officials share this designation	Is it Regular Post	Rearrangement	
Executive Officer	Executive Officer		<input checked="" type="checkbox"/>		

Save

Clear

Close

Traditional - Officials Designations

State

<

District

<

Sub District

<

Village

<

Shift

<

Invalidate

<

Local Body

>

Create PRI LocalBody

Create Traditional LocalBody

Create Urban LocalBody

Manage PRI LocalBody

Manage Traditional LocalBody

Manage Urban LocalBody

Create ER Designation (Panchayat)

Create ER Designation (Traditional)

Create ER Designation (Urban)

Create Official Designation (Panchayat)

Create Official Designation (Traditional)

Designation Hierarchy - Officials

LOCAL GOVERNMENT SETUP

Local Government TypeADC

TOP DESIGNATION

Name (In English) *Director

Name (In Local Language) *Director

DESIGNATION (OTHERS)

NOTE: If the designation is being used by other applications, you cannot modify / delete that designation.

Name (In English)	Name (In Local Language)	Can multiple officials share this designation	Is it Regular Post		Rearrangement
Executive Director	Executive Director	<input type="checkbox"/>	<input type="checkbox"/>	<input type="button" value="+"/>	

Save

Clear

Close

Traditional - Official Reporting

State

District

Sub District

Village

Shift

Invalidate

Local Body

Create PRI LocalBody

Create Traditional LocalBody

Create Urban LocalBody

Manage PRI LocalBody

Manage Traditional LocalBody

Manage Urban LocalBody

Create ER Designation (Panchayat)

Create ER Designation (Traditional)

Create ER Designation (Urban)

Create Official Designation (Panchayat)

Create Official Designation (Traditional)

Add Reporting Structure

DESIGNATION REPORTING

Local Government Type

Hill districtaa

Top Designation

Chairman

Local Government Type

Select

Report To

Other Designation(s)

Member1

Chairman

Member2

Chairman

Save

Clear

Close

Create Urban ER & Official Designations

- As per setup
 - ER designations like Chairman, Vice Chairman
 - Urban Officials Designations – Secretary, CEO

Urban - ER Designations

District

Sub District

Village

Shift

Invalidate

Local Body

Create PRI LocalBody

Create Traditional LocalBody

Create Urban LocalBody

Manage PRI LocalBody

Manage Traditional LocalBody

Manage Urban LocalBody

Create ER Designation (Panchayat)

Create ER Designation (Traditional)

Create ER Designation (Urban)

Create Official Designation (Panchayat)

Create Official Designation (Traditional)

Create Official Designation (Urban)

Designation Hierarchy - Elected Representatives

LOCAL GOVERNMENT SETUP

Local Government TypeMunicipal Corporation

TOP DESIGNATION

Name (In English) *Mayor

Name (In Local Language) *Mayor

DESIGNATION (OTHERS)

NOTE : If the designation is being used by other applications, you cannot modify / delete that designation.

Name (In English)	Name (In Local Language)	Can multiple officials share this designation	Is it Regular Post		Rearrangement
Elected Corporator	Nirvachit Parshad	<input type="checkbox"/>	<input checked="" type="checkbox"/>	+	▼
Nominated Corporator	Manonit Parshad	<input type="checkbox"/>	<input checked="" type="checkbox"/>	×	▲

SaveClearClose

Urban – Officials Designations

State

District

Sub District

Village

Shift

Invalidate

Local Body

Create PRI LocalBody

Create Traditional LocalBody

Create Urban LocalBody

Manage PRI LocalBody

Manage Traditional LocalBody

Manage Urban LocalBody

Create ER Designation (Panchayat)

Create ER Designation (Traditional)

Create ER Designation (Urban)

Create Official Designation (Panchayat)

Create Official Designation (Traditional)

Create Official Designation (Urban)

Designation Hierarchy - Officials

LOCAL GOVERNMENT SETUP

Local Government TypeMunicipal Corporation

TOP DESIGNATION

Name (In English) *Chief

Name (In Local Language) *Chief

DESIGNATION (OTHERS)

NOTE : If the designation is being used by other applications, you cannot modify / delete that designation.

Name (In English)	Name (In Local Language)	Can multiple officials share this designation	Is it Regular Post		Rearrangement
Member	Member				
Sub Member	Sub member				

Save

Clear

Close

localhost:8080/in/frames/DesignationHierarchyOfficialUrban.htm?OW&D=CS&TOKEN=1137-45C4-8573-1111V-V947L69M7-1P2N-7246#

Urban - Official Reporting

Menu

State

District

Sub District

Village

Shift

Invalidate

Local Body

Create PRI LocalBody

Create Traditional LocalBody

Create Urban LocalBody

Manage PRI LocalBody

Manage Traditional LocalBody

Manage Urban LocalBody

Create ER Designation (Panchayat)

Create ER Designation (Traditional)

Create ER Designation (Urban)

Create Official Designation (Pan

Home

stateuserup

Add Reporting Structure

DESIGNATION REPORTING

Local Government Type

Municipal Corporation

Top Designation

Chief

Local Government Type

Select

Report To

Other Designation(s)

Member

Sub Member

Save

Clear

Close

Government Order Template

- In government order template section , a user can create government order templates for :
 1. PRIs
 2. Urban local Bodies
 3. Traditional Local Bodies
 4. Blocks
 5. Land Regions

Manage GO Template

- In manage GO template ,A user can
 1. View Template
 2. Edit Template
 3. Delete Template

View and Edit GO Template

The screenshot shows a web application interface for managing Government Order (GO) templates. On the left is a blue sidebar with a list of navigation items: District, Sub District, Village, Shift, Invalidate, Local Body, Convert Local Body, Ward, Block, Govt Order Template (highlighted in red), Create Govt Order Template, Configure System, Constituency, Un-Resolved Entity, Miscelenous Entity, Freeze/Unfreeze, and View and Manage Draft Entities. The main content area is titled 'GOVERNMENT ORDER TEMPLATE' and contains a sub-section 'VIEW GOVERNMENT ORDER TEMPLATE'. This section includes a form with two fields: 'Template Name' with the value 'Test Template' and 'Order Type' with the value 'Government Order'. Below the form is another section titled 'GOVERNMENT ORDER TEMPLATE' which contains a rich text editor. The editor has a toolbar with various icons for text formatting (bold, italic, underline, strikethrough, text color, background color, bulleted list, numbered list, link, unlink, etc.) and a text area containing the text 'This is the test template.' At the bottom right of the editor area is a red 'Close' button.

Left Sidebar Navigation:

- District
- Sub District
- Village
- Shift
- Invalidate
- Local Body
- Convert Local Body
- Ward
- Block
- Govt Order Template**
- Create Govt Order Template
- Configure System
- Constituency
- Un-Resolved Entity
- Miscelenous Entity
- Freeze/Unfreeze
- View and Manage Draft Entities

Main Content Area:

GOVERNMENT ORDER TEMPLATE

VIEW GOVERNMENT ORDER TEMPLATE

Template Name	Test Template
Order Type	Government Order

GOVERNMENT ORDER TEMPLATE

Source [Icons]

B I U S x x' Ix [Icons]

Styles: Normal Font Size [Icons]

This is the test template.

body p

Close

Miscellaneous Entity

- Update Other Standard Codes
 1. District
 2. Sub District
 3. Villages

Change Standard Codes

The screenshot shows a web application interface for updating standard codes. The interface consists of a sidebar menu on the left, a top navigation bar, and a main content area.

Menu:

- State
- District
- Sub District
- Village
- Shift
- Invalidate
- Local Body
- Convert Local Body
- Ward
- Block
- Govt Order Template
- Configure System
- Constituency
- Un-Resolved Entity
- Miscellaneous Entity**
- Update Other Standard Codes/Local Names

Top Navigation Bar:

- Home
- status:up

Main Content Area:

UPDATE OTHER STANDARD CODES/LOCAL NAMES(LANDREGION)

Select an Entity

Dropdown options:

- Select
- State
- District
- Sub-District
- Village

Buttons: Get Data, Clear, Close

Change Standard Codes

Menu

State

District

Sub District

Village

Shift

Invalidate

Local Body

Convert Local Body

Ward

Block

Govt Order Template

Configure System

Constituency

Un-Resolved Entity

Miscellaneous Entity

Update Other Standard Codes/
Local Names

Home

stateuserup

UPDATE OTHER STANDARD CODES/LOCAL NAMES(LANDREGION)

Select an Entity*

Village

District*

BIJNOR

Select Sub-District*

Dhampur

Get Data

Clear

Close

Change Standard Codes -Villages

Menu
State
District
Sub District
Village
Shift
Invalidate
Local Body
Convert Local Body
Ward
Block
Govt Order Template
Configure System
Constituency
Un-Resolved Entity
Miscellaneous Entity
Freeze/Unfreeze

Home
stateuserup

UPDATE OTHER STANDARD CODES/LOCAL NAMES(VILLAGE)

S No	Village Code	Village Name (In English)	App.LOCALBODYNAMEINLOCAL	State Specific Codes
1	113480	Aaku		
2	913303	abcd		
3	113318	Abdul Kallipour Bakram		
4	113270	Abhairajpur		
5	113985	Abidpur		
6	113633	Abunasirpur		
7	113872	Abusaidpur		
8	113119	Afzalnagar Garhi		
9	113148	Afzalpur Hare		
10	113120	Agwanpur		
11	113666	Ahmadpur Ganga Pils Ahmatoli		

Change Standard Codes-Sub Districts

Menu

State

District

Sub District

Village

Shift

Invalidate

Local Body

Convert Local Body

Ward

Block

Govt Order Template

Configure System

Constituency

Un-Resolved Entity

Miscellaneous Entity

Home

stateausenup

UPDATE OTHER STANDARD CODES/LOCAL NAMES(LANDREGION)

Select an Entity*

Sub-District

District *


BIJNOR

Get Data


Clear

Close

Change Standard Codes-Sub Districts



Local Government Directory



Menu

- State
- District
- Sub District
- Village
- Shift
- Invalidate
- Local Body
- Convert Local Body
- Ward
- Block
- Govt Order Template
- Configure System
- Constituency

Home

stateuserup

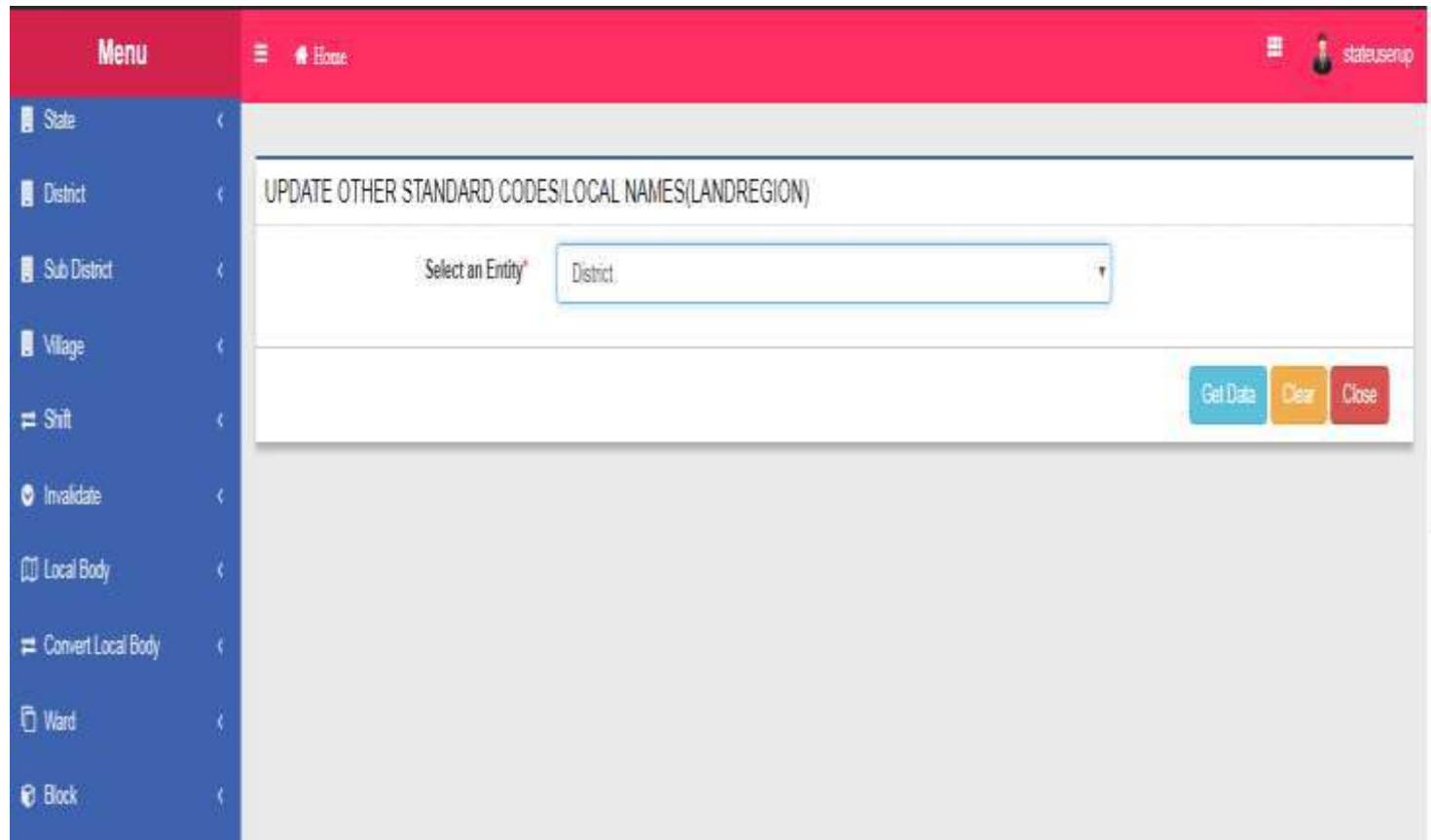
UPDATE OTHER STANDARD CODES/LOCAL NAMES(SUBDISTRICT)

S No	Sub-District Code	Sub-District Name (In English)	Sub-District Name (In Local language)	State Specific Codes
1	713	Bijnor	Bijnor	
2	716	Chandpur	Chandpur	
3	715	Dhampur	Dhampur	
4	714	Nagina	Nagina	
5	712	Najibabad	Najibabad	

Save&Update

Close

Change Standard Codes-District



Menu

Home

stateuserup

State

District

Sub District

Village

Shift

Invalidate

Local Body

Convert Local Body

Ward

Block

UPDATE OTHER STANDARD CODES/LOCAL NAMES(LANDREGION)

Select an Entity

District

Get Data

Clear

Close

Change Standard Codes-District

State

District

Sub District

Village

Shift

Invalidate

Local Body

Convert Local Body

Ward

Block

Govt Order Template

Configure System

Constituency

Un-Resolved Entity

Miscellaneous Entity

Freeze/Unfreeze

View and Manage Draft Entries

UPDATE OTHER STANDARD CODES/LOCAL NAMES(DISTRICT)

S No.	District Code	Name of District (In English)	Name of District (In Local language)	State Specific Codes
1	867	abcd bbbb		
2	876	abcdefghijkim		
3	875	akki		
4	121	AMBEDKAR NAGAR	AMBEDKAR NAGAR	
5	122	AURAIYAa	AURAIYA	
6	123	AZAMGARH	AZAMGARH	
7	124	BAGHPAT	BAGHPAT	
8	125	BAHRAICH	BAHRAICH	
9	127	BALRAMPUR	BALRAMPUR	
10	128	BANDA	BANDA	
11	129	BARABANKI	BARABANKI	

RLB to ULB Conversion

- Select one or more GPs
- For selected GPs, select whether whole or part of GP will be converted
- Select
 - Whether GPs will be merged in existing ULB
 - Or declared as new ULB
- GO as per configuration (upload or generate)

RLB to ULB Conversion

State

District

Sub District

Village

Shift

Invalidate

Local Body

Convert Local Body

Convert RLB to ULB

Convert TLB to ULB

Convert RLB to TLB

Ward

Block

Govt Order Template

Configure System

Constituency

Un-Resolved Entity

CONVERT PANCHAYAT TO URBAN LOCAL BODY

Select District Panchayat*
DUMKA

Select Intermediate Panchayat*
DUMKA

Available Village Panchayat list

BANDARJORI
BARTALI
BHURKUNDA
DARWARPUR
DUMKA

Whole
Back <
Reset <<
Part >>

Selected Village Panchayat List*

ASANSOL(FULL)
BEHRABANK(PART)

Get Covered area of Local Body

Available Village Panchayat list

Guhajori(BEHRABANK)
Jogidih(BEHRABANK)
Kadokhicha(BEHRABANK)
Kadokhicha(BEHRABANK)
Kadokhicha(BEHRABANK)

>>
<<

Selected Village Panchayat List*

Angraidih(BEHRABANK)
Bagdubi(BEHRABANK)
Beharabank(BEHRABANK)

Proceed to Next Step

Close

RLB to ULB Conversion

The screenshot displays a web application for converting Rural Local Bodies (RLB) to Urban Local Bodies (ULB). On the left is a blue sidebar menu with the following items: State, District, Sub District, Village, Shift, Invalidate, Local Body, **Convert Local Body** (highlighted in red), Convert RLB to ULB, Convert TLB to ULB, Convert RLB to TLB, Ward, Block, Govt Order Template, and Configure System. The main content area is titled 'CONVERT PANCHAYAT TO URBAN LOCAL BODY' and contains two sections. The first section, 'SELECT URBAN LOCAL BODY', has two radio buttons: 'Merge the selected rural areas into existing ULB' (selected) and 'Declare the selected rural areas as new ULB'. The second section, 'SELECT EXISTING URBAN LOCAL BODY', contains three dropdown menus: 'Select Urban Local body Type*' with 'Municipal Corporations' selected, 'Select Urban Local Body*' with 'DEOGHAR' selected, and 'Select for upgrade*' with 'Yes' selected. Below these is another dropdown menu 'Select Urban Local Body*' with 'Municipality' selected. At the bottom right of the form are three buttons: 'Previous' (green), 'Save' (green), and 'Close' (red).

State <

District <

Sub District <

Village <

Shift <

Invalidate <

Local Body <

Convert Local Body >

Convert RLB to ULB

Convert TLB to ULB

Convert RLB to TLB

Ward <

Block <

Govt Order Template <

Configure System <

CONVERT PANCHAYAT TO URBAN LOCAL BODY

SELECT URBAN LOCAL BODY

☒ Merge the selected rural areas into existing ULB

☐ Declare the selected rural areas as new ULB

SELECT EXISTING URBAN LOCAL BODY

Select Urban Local body Type* Municipal Corporations ▼

Select Urban Local Body* DEOGHAR ▼

Select for upgrade* ☒ Yes ☐ No

Select Urban Local Body* Municipality ▼

Previous Save Close

RLB to ULB Conversion

Menu

State

District

Sub District

Village

Shit

Invalidate

Local Body

Convert Local Body

Convert RLB to ULB

Convert TLB to ULB

Convert RLB to TLB

Ward

Block

Home

stateuser@har

GOVERNMENT ORDER DETAILS

Order No *

Order Date *

Effective Date

Gazette Publication Date

Upload Govt. Order *


Choose file No file chosen

Please Upload at least File with .png .jpg extension



Save

Close

TLB to ULB Conversion



Local Government Directory

stateuser@wb

Menu

- State
- District
- Sub District
- Village
- Shift
- Invalidate
- Local Body
- Convert Local Body**
 - Convert RLB to ULB
 - Convert TLB to ULB
 - Convert RLB to TLB
- Ward
- Block
- Govt Order Template

Home

CONVERT TRADITIONAL LOCAL BODY TO URBAN LOCAL BODY

CONVERT TRADITIONAL AREAS INTO URBAN AREAS

Select District Panchayat*
GTA

Available Village Panchayat list

Selected Village Panchayat List*

WB PS PARENT GTA (PART)

Get Covered area of Local Body

Available Covered Area of Panchayat

Selected Covered Area of Panchayat

Torsa Forest

Whole

Back

Reset

Part >

>

<

Proceed to Next Step

Close

TLB to ULB Conversion

Upload Government Order

 Help

Government Order Details

Order No *

Order Date *

Effective Date *

Gazette Publication Date

Allowed File Extensions[gif,jpg,pdf,png,jpeg] Max File Size[5 MB]

Upload Govt. Order *

 Browse...

Save

Close

RLB to TLB Conversion

State

District

Sub District

Village

Shift

Invalidate

Local Body

Convert Local Body

Ward

Block

Govt Order Template

Configure System

Constituency

CONVERT RURAL AREAS INTO TRADITIONAL AREAS

CONVERSION RLB TO TLB

Select Local Body Type*

Village Panchayat

Please Select Rural Local Body Type

Select District Panchayat List*

JHANSI

Please Select District Panchayat

Select Intermediate Panchayat List*

GURSARAI

Please Select Village Panchayat

Available Village Panchayat List

AMALI
BAGRAUNI
BANGRA
BANKA PAHARI
BAGRAUNI

Whole

Back

Reset

Contributing Village Panchayat List

Proceed to Next Step

Close

188

RLB to TLB Conversion

CONVERT RURAL AREAS INTO TRADITIONAL AREAS

SELECT TRADITIONAL LOCAL BODY

- ☒ Merge the selected rural areas into existing TLB ☐ Declare the selected rural areas as new TLB

SELECT EXISTING TRADITIONAL AREAS

Select Traditional Local Body Type *

Please Select Rural Local Body Type

Previous

Save

Close

RLB to TLB Conversion

Upload Government Order

 Help

Government Order Details

Order No *

Order Date *

Effective Date *

Gazette Publication Date

Allowed File Extensions[.gif,.jpg,.pdf,.png,.jpeg] Max File Size[5 MB]

Upload Govt. Order *

 Browse...

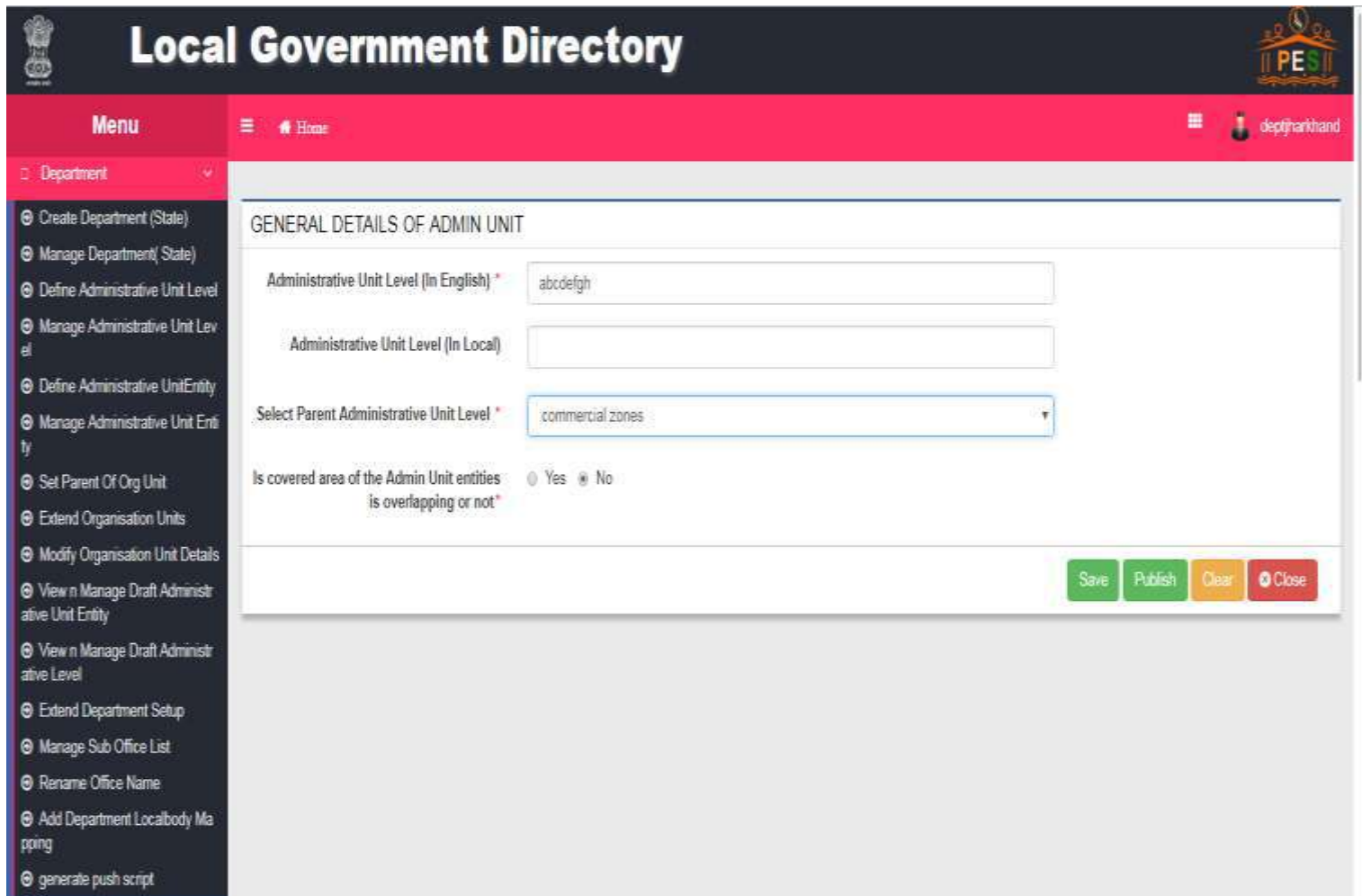
Save

Close

Administrative Unit Level

- List of administrative unit levels is maintained. For Example Division, Sub division ,Circle , Halka etc.
- Administrative Unit Level in English for ex. Revenue Circle
- Administrative Unit Level in Local language
- Parent Admin unit level for ex.Tehsil

Administrative Unit Level



The screenshot displays the 'Local Government Directory' web application. The interface features a dark blue header with the application title and a logo. A red navigation bar contains a 'Menu' button and a 'Home' link. A left sidebar lists various administrative functions, with 'Define Administrative Unit Level' selected. The main content area is titled 'GENERAL DETAILS OF ADMIN UNIT' and contains the following form fields:

- Administrative Unit Level (In English) ***: A text input field containing 'abcdefgh'.
- Administrative Unit Level (In Local)**: An empty text input field.
- Select Parent Administrative Unit Level ***: A dropdown menu showing 'commercial zones'.
- Is covered area of the Admin Unit entities is overlapping or not***: Radio buttons for 'Yes' and 'No', with 'No' selected.

At the bottom right of the form, there are four buttons: 'Save' (green), 'Publish' (green), 'Clear' (yellow), and 'Close' (red).

View n Manage Draft Administrative Level

Menu

Department

Create Department (State)

Manage Department (State)

Define Administrative Unit Level

Manage Administrative Unit Level

Define Administrative Unit Entity

Manage Administrative Unit Entity

Set Parent Of Org Unit

Extend Organisation Units

Modify Organisation Unit Details

View n Manage Draft Administrative Unit Entity

View n Manage Draft Administrative Level

Extend Department Setup

Manage Sub Office List

Rename Office Name

Add Department Localbody Mapping

generate push script

Home

deplgharkhand

VIEW N MANAGE DRAFT UNIT LEVELS

Show 10 entries Search:

S No	Administrative Unit Level Code	Administrative Unit Level (In English)	Administrative Unit Level (In Local)	Action		
				Edit	Publish	Delete
1	164	Sub Zone	Sub Zone			
2	286	health block	health block			
3	346	abcdefgh				

Showing 1 to 3 of 3 entries

Previous 1 Next

Close

Manage Administrative Unit Level

Menu

- Department
 - Create Department (State)
 - Manage Department(State)
 - Define Administrative Unit Level
 - Manage Administrative Unit Level
 - Define Administrative Unit Entity
 - Manage Administrative Unit Entity
 - Set Parent Of Org Unit
 - Extend Organisation Units
 - Modify Organisation Unit Details
 - View in Manage Draft Administrative Unit Entity
 - View in Manage Draft Administrative Level
 - Extend Department Setup
 - Manage Sub Office List
 - Rename Office Name
 - Add Department Localbody Mapping
 - generate push script
- Organization
- Reporting Hierarchy

Home

deprharkhand

MANAGE UNIT LEVELS

Show 10 entries

Search:

S No	Administrative Unit Level Code	Administrative Unit Level (In English)	Administrative Unit Level (In Local)	Action		
				View	Correction	Delete
1	346	abcdefgh				
2	131	ANCHAL	ANCHAL			
3	130	ANUMANDAL	ANUMANDAL			
4	126	block office				
5	33	Circle	Circle			
6	152	commercial zones				
7	280	Departmental Divisions				
8	31	Division	Division			
9	34	Halka	Halka			
10	129	JANPAD	JANPAD			

Showing 1 to 10 of 25 entries

Previous


1

2


3

Next

Manage Administrative Unit Level-view



Local Government Directory



Menu

Department

Organization

Reporting Hierarchy

Section

Habitations

menu.useraccountsettings

samm.master

Agenda Master

Home

ADMINISTRATIVE UNIT

DETAILS OF ADMIN UNIT LEVEL

Administrative Unit Level Code	346
Administrative Unit Level (In English)	abcdefgh
Administrative Unit Level (In Local)	
Parent Administrative Unit Level	commercial zones
Is covered area of the Admin Unit entities is overlapping or not	No

Close

Manage Administrative Unit Level-Correction

Menu

Department

- Create Department (State)
- Manage Department (State)
- Define Administrative Unit Level
- Manage Administrative Unit Level
- Define Administrative Unit Entity
- Manage Administrative Unit Entity
- Set Parent Of Org Unit
- Extend Organisation Units
- Modify Organisation Unit Details
- View n Manage Draft Administrative Unit Entity
- View n Manage Draft Administrative Level
- Extend Department Setup
- Manage Sub Office List
- Rename Office Name
- Add Department Localbody Mapping
- generate push script

Organization

Home

depharkhand

MODIFY ADMINISTRATIVE UNIT LEVEL

GENERAL DETAILS OF ADMIN UNIT

Administrative Unit Level (In English) *

abcdefgh

Administrative Unit Level (In Local)

test

Select Parent Administrative Unit Level *

commercial zones

Is covered area of the Admin Unit entities is overlapping or not *

☒ Yes ☐ No

Save

Clear

Close

Administrative Unit Entity

- List of administrative unit entities is maintained. For Example Under division admin unit level , there can be admin unit entities as North Division ,South division etc.
- Type of administrative unit level
- Parent administrative entity name
- Administrative Unit Entity in English for ex. North division
- Administrative Unit Entity in Local language
- Coverage of administrative unit entity

Define Administrative Unit Entity

Menu

Department

Create Department (State)

Manage Department(State)

Define Administrative Unit Level

Manage Administrative Unit Level

Define Administrative UnitEntity

Manage Administrative Unit Entity

Set Parent Of Org Unit

Extend Organisation Units

Modify Organisation Unit Details

View n Manage Draft Administrative Unit Entity

View n Manage Draft Adminisr

Home

dept@harkhand

GENERAL DETAILS OF ADMIN UNIT ENTITY

Type of Administrative unit Level *

commercial zones

Parent level Administrative Unit Entity *

JHARKHANDa (20)

Administrative Unit Entity Name(In English) *

test123

Administrative Unit Entity Name (In Local)

Define the coverage of the Administration Unit Entity

☒ Yes ☐ No

Define Administrative Unit Entity Cont...

Active Level

Extend Department Setup

Manage Sub Office List

Rename Office Name

Add Department Localbody Mapping

generate push script

Organization

Reporting Hierarchy

Section

Habitations

menu.useraccountsettings

samm.master

Agenda Master

CONTRIBUTING LAND REGION

Select From Existing Local Bodies

Select From Land Region

Existing Localbodies

LabelAVAILABLELocalbodytype

Notified Area

>

<

<<

>>

Contributing Urban Local Body

Municipal Corporation Municipality

Get Urban List

Available Urban Local Body

Dhanbad Municipal Corporation(Municipal Corporations)

Chaibasa(Municipality)

Chakradharpur(Municipality)

CHAS NAGAR PALIKA(Municipality)

Whole >

<

<<

Part >

Contributing Urban Local Body

DEOGHAR(Municipal Corporations) (FULL)

Ranchi(Municipal Corporations) (PART)

Adityapur(Municipality) (PART)

Get Ward List

Available Ward list

Ranchi (M Corp.) - Ward No.41

Ranchi (M Corp.) - Ward No.42

Ranchi (M Corp.) - Ward No.43

Ranchi (M Corp.) - Ward No.44

Ranchi (M Corp.) - Ward No.45

Whole >>

<

<<

Contribute Ward list

Ranchi (M Corp.) - Ward No.36 (FULL)

Ranchi (M Corp.) - Ward No.39 (FULL)

Ranchi (M Corp.) - Ward No.40 (FULL)

Reset

Publish

Clear

Close

View n Manage Admin Unit Entities

Menu

- Department
- Organization
- Reporting Hierarchy
- Section
- Habitations
- menu.useraccountsettings
- samm.master
- Agenda Master

Home

depthankhand

VIEW ADMIN UNIT ENTITY

GENERAL DETAILS OF ADMIN UNIT ENTITY

Type of Administrative unit Level *

commercial zones

Parent level Administrative Unit Entity

JHARKHANDa (ZD)

Proceed
Close

Menu

- Department
- Organization
- Reporting Hierarchy
- Section
- Habitations
- menu.useraccountsettings
- samm.master
- Agenda Master

Home

depthankhand

VIEW ADMIN UNIT ENTITY

Show 10 entries

Search:

S No	Administrative Entity Code	Administrative Unit Entity Name(In English)	Administrative Unit Entity Name (In Local)	Action		
				View	Correction	Change Covered Area
1	9745	test123				

Showing 1 to 1 of 1 entries

Previous
1
Next

Manage Administrative Unit Entity-View

Department

Organization

Reporting Hierarchy

Section

Habitations

menu.useraccount.settings

samm.master

Agenda Master

ADMINISTRATIVE UNIT ENTITY

DETAILS OF ADMIN ENTITY

Administrative Entity Code	9746
Administrative Unit Entity Name(In English)	test123
Administrative Unit Entity Name (In Local)	
Parent level Administrative Unit Entity	JHARKHANDa

Covered Area

S No	Entity Type	Entity Name (In English)	Type
1	LOCAL BODY	DEOGHAR	FULL
2	LOCAL BODY	Ranchi	PART
3	LOCAL BODY	Adityapur	PART
4	WARD	Ranchi (M Corp.) - Ward No.38	FULL
5	WARD	Ranchi (M Corp.) - Ward No.39	FULL
6	WARD	Ranchi (M Corp.) - Ward No.40	FULL

Close

Manage Administrative Unit Entity-correction – View Affected Organization Units

The screenshot displays the 'Local Government Directory' web application. A modal window titled 'View Affected Organization Units' is open, showing a table with the following data:

S No	Name of Organization
1	ct zone dept(commercial zones- test123)

The modal includes a 'Close' button at the bottom right. The background application interface shows a sidebar menu with options like Department, Organization, Reporting Hierarchy, Section, Habitats, menu, user, account, settings, sam, master, and Agenda Master. The main content area is titled 'MODIFY ADMINISTRATIVE UNIT ENTITY' and contains fields for 'Type of Administrative Unit Entity', 'Parent level Administrative Unit Entity *' (JHARKHAND), 'Administrative Unit Entity Name(In English)*' (test123), and 'Administrative Unit Entity Name (In Local)'. A link 'View Affected Organization Units' is visible below the form fields. At the bottom right of the application, there are 'Save', 'Cancel', and 'Close' buttons.

Manage Administrative Unit Entity-change

The screenshot displays the 'Local Government Directory' web application. The interface includes a dark blue header with the application title and a logo on the right. Below the header is a red navigation bar with a 'Menu' button and a 'Home' link. A blue sidebar on the left contains a 'Menu' section with various options: Department, Organization, Reporting Hierarchy, Section, Habitations, menu.useraccountsettings, samm.master, and Agenda Master. The main content area is titled 'MODIFY ADMINISTRATIVE UNIT ENTITY' and contains a form for 'GENERAL DETAILS OF ADMIN UNIT ENTITY'. The form includes the following fields:

- Type of Administrative unit Level ***: A dropdown menu with 'commercial zones' selected.
- Parent level Administrative Unit Entity ***: A dropdown menu with 'JHARKHANDa' selected.
- Administrative Unit Entity Name(In English) ***: A text input field containing 'test123'.
- Administrative Unit Entity Name (In Local)**: An empty text input field.

Below the form fields is a link labeled 'View Affected Organization Units'. At the bottom right of the form, there are three buttons: 'Save' (green), 'Clear' (orange), and 'Close' (red).



Ministries

- Create New Ministry
- Manage Ministries



Create New Ministry

- General details

Create New Ministry

The screenshot displays the 'Local Government Directory' web application. The interface includes a dark blue header with the application title and a logo on the right. A red navigation bar contains a 'Menu' button and a 'Home' link. A blue sidebar on the left lists various menu items, with 'Ministry' highlighted in red. The main content area is titled 'CREATE MINISTRY' and 'GENERAL DETAILS'. It features two text input fields: 'New Name of Ministry' and 'Short Name of Ministry', both containing the text 'new'. At the bottom right of the form, there are three buttons: 'Save' (green), 'Clear' (orange), and 'Close' (red).

Local Government Directory

Menu [Home](#)

- State
- Shift
- Local Body Type
- Ministry**
- Create Ministry
- Manage Ministry
- Department
- Organization
- Configure System
- Reporting Hierarchy

CREATE MINISTRY

GENERAL DETAILS

New Name of Ministry


Short Name of Ministry

[Save](#) [Clear](#) [Close](#)


Manage Ministries

- View Ministries
- Modify Ministries
 - Correction

View Ministries



Local Government Directory



Menu

- State
- Shift
- Local Body Type
- Ministry**
- Create Ministry
- Manage Ministry
- Department
- Organization
- Configure System
- Reporting Hierarchy
- Organization Type
- Section
- menu.user.account.settings

Home

centerigd

VIEW MINISTRY

ENTER SEARCH CRITERIA

Ministry Code



Ministry Name (In English)

new

Get Data

Clear

Close

S No	Ministry Code	Ministry Name (In English)	Ministry Short Name (In English)	Action	
				View	Modify
1	1028	new	new		

Modify Ministries Correction

The screenshot displays the 'Local Government Directory' web application. The interface features a dark blue header with the title 'Local Government Directory' and a logo on the left. A red navigation bar contains a 'Menu' button and a 'Home' link. A blue sidebar on the left lists various menu items: 'State', 'Shift', 'Local Body Type', 'Ministry' (highlighted in red), 'Create Ministry', 'Manage Ministry', 'Department', 'Organization', 'Configure System', and 'Reporting Hierarchy'. The main content area is white and contains a form titled 'MODIFY MINISTRY' with a subtitle 'CORRECTION'. The form has two input fields: 'New Name of Ministry' with the value 'new ministry' and 'Short Name of Ministry' with the value 'new'. At the bottom right of the form are two buttons: a green 'Save' button and a red 'Close' button.

Local Government Directory

Menu Home

State <

Shift <

Local Body Type <

Ministry >

Create Ministry

Manage Ministry

Department <

Organization <

Configure System <

Reporting Hierarchy <

MODIFY MINISTRY

CORRECTION

New Name of Ministry

Short Name of Ministry

Save Close

Create new Department

- General Details of State level unit
- Branch locations of the department
 - District level
 - Subdistrict level
 - Block level
 - Village level
 - Administrative Unit Level like Division, Halka etc.

Create New Department State

The screenshot displays the 'Local Government Directory' web application. The interface includes a top navigation bar with the application title and a user profile 'centerigdi'. A left sidebar menu lists various options: State, Shift, Local Body Type, Ministry, and Department (highlighted). The main content area is divided into sections: 'CREATE MINISTRY/DEPARTMENT' and 'BUILD HIERARCHY'. Under 'BUILD HIERARCHY', there is a 'Unit Levels' dropdown menu currently set to 'District'. To the right of this dropdown are three radio button options: 'Center', 'State', and 'District'. A blue 'Add Hierarchy' button is positioned below the dropdown. At the bottom right of the main content area, there are three buttons: 'Click to Proceed' (green), 'Clear' (blue), and 'Close' (red).

Local Government Directory

Menu

- State
- Shift
- Local Body Type
- Ministry
- Department**

CREATE MINISTRY/DEPARTMENT

BUILD HIERARCHY

Unit Levels:

☐ Center
☐ State
☐ District

Add Hierarchy

Click to Proceed **Clear** **Close**

Create New Department at State Level

Menu

State

Shift

Local Body Type

Ministry

Department

Organization

Configure System

Reporting Hierarchy

Organization Type

Section

menu.useraccountsettings

Home

centerigd

CREATE MINISTRY/DEPARTMENT

GENERAL DETAILS - STATE LEVEL

Select Parent *

xyz

Ministry/Department Name (In English) *

xyza

Ministry/Department Name (In Local)

Short Name of Ministry/Department Name

STATE LEVEL

All States of India

Specific States of India

State List

Telangana
TRIPURA
UTTARAKHAND
UTTAR PRADES

>>

<<

Selected States *

GUJARAT
DELHI
KARNATAKA
WEST BENGAL

Select State with Partial Coverage

Next

Close

Create New Department at District Level

State

Shift

Local Body Type

Ministry

Department

Create Department (Center)

Manage Department(Center)

Define Administrative Unit Level

Manage Administrative Unit Level

Define Administrative Unit Entity

Manage Administrative Unit Entity

View n Manage Draft Administrative Unit Entity

View n Manage Draft Administrative Level

set Parent Of Org Unit(Center)

generate push script

Organization

Configure System

Reporting Hierarchy

CREATE MINISTRY/DEPARTMENT

GENERAL DETAILS - DISTRICT LEVEL

Select Parent *xyz

Ministry/Department Name (In English) *xyzaa

Ministry/Department Name (In Local)

Short Name of Ministry/Department Name

DISTRICT LEVEL

All Districts of India Specific Districts

Select State with Full Coverage

Select State with Partial Coverage

Select StateWEST BENGAL

District List

24 PARAGANAS NORTH
24 PARAGANAS SOUTH
Alipurduar
DARJEELING
DINA NATH DANGA

>>

<<

Selected Districts

BANGR
NEW DELHI
COOCHBEHAR

Save

Close

Manage Department State

Menu

State

Shift

Local Body Type

Ministry

Department

Create Department (Center)

Manage Department(Center)

Define Administrative Unit Level

Manage Administrative Unit Level

Define Administrative UnitEntity

Manage Administrative Unit Entity

View n Manage Draft Administr

Home

VIEW DEPARTMENT

DETAILS OF ADMIN UNIT LEVEL

1

Select Ministry

new ministry

Get Data

Clear

Close

Manage Department State

Menu

State

Shift

Local Body Type

Ministry

Department

Create Department (Center)

Manage Department(Center)

Define Administrative Unit Level

Manage Administrative Unit Level

Define Administrative UnitEntity

Manage Administrative Unit Entity

View n Manage Draft Administrative Unit Entity

View n Manage Draft Administrative Level

set Parent Of Org Unit(Center)

generate push script

Home

centerlgd

VIEW DEPARTMENT

DETAILS OF ADMIN UNIT LEVEL

I

Select Ministry

new ministry

Get Data

Clear

Close

S No	Department Code	Department Name (In English)	Action		
			View	Modify	Delete
1	1029	xyz			

Previous Next

Manage Department State -View



Local Government Directory



Menu

Department

Organization

Reporting Hierarchy

Section

Habitations

menu.useraccountsettings

samm.master

Agenda Master

Home

VIEW DEPARTMENT DETAIL

VIEW DEPARTMENT DETAIL

Department Code	1055
Department Name (In English)	Directorate of Horticulture
Department Name (In Local language)	
Department Short Name (In English)	

Close

Manage Department State -Modify

Modify Department

 Help

Department Name (In English)*

Deputy Commissioner Office

Department Name (In Local language)

Deputy Commissioner Office

Department Short Name (In English)

Save

Clear

Close

Create Organization

Menu

State

Shift

Local Body Type

Ministry

Department

Organization

Configure System

Reporting Hierarchy

Organization Type

Section

menu.user.account.settings

Home

centerlgd

CREATE ORGANIZATION

Select Ministry *

new ministry

List of Department *

xyz

List of Organization Type *

Autonomous Body

GENERAL DETAILS

Organization Name (In English) *

orgxyz


Organization Name (In Local language)

Short Name of Organization


Save



Close

Extend Organization Units



Local Government Directory



deplodisha

Menu

- Department
- Organization
- Reporting Hierarchy
- Section
- Habitations
- menu.useraccountsettings
- samm.master
- Agenda Master

Home

EXTEND ORGANISATION UNITS

Select Organization Type *

DEPARTMENT

Select Department/Organization *

Council of Higher Secondary Education

Select Unit Level *

CHSE Zone


Select Office Name *

CHSE Zonal Office


Get


Close

Extend Organization Units Cont.



Local Government Directory

 Home

 deptodisha

Menu

- Department
- Organization
- Reporting Hierarchy
- Section
- Habitations
- menu.useraccountsettings
- samm.master
- Agenda Master

EXTEND ORGANISATION UNITS

GENERAL DETAILS- ADMINISTRATIVE UNIT LEVEL

Select Parent *

Council of Higher Secondary Education

Department Name (In English) *

CHSE Zonal Office

Department Name (In Local language) *

Short Name of Department *

ADMINISTRATIVE UNIT LEVEL

☐ All Administrative Units

☒ Specific Administrative Units

Administrative Entity List

Selected Administrative Entities

Baripada Zone Office

Berhampur Zonal Office

Central Office

Sambalpur Zone Office

Save

Close

Set Parent Organization Code

Local Body Type

Ministry

Department

Organization

Configure System

Reporting Hierarchy

Organization Type

Section

menu.useraccountsettings

Set Parent Org Unit

GENERAL DETAILS

Select Organization Type

DEPARTMENT

Select Ministry

new ministry

Select Department

xyz

Select Level of Department

State Level Department

Select Organization Unit

xyza(STATE - DELHI)

xyza(STATE - GUJARAT)

xyza(STATE - KARNATAKA)

xyza(STATE - WEST BENGAL)

Get all child level Organization Units

Select Child Level Organization Available Child level Organization Units

>>

<<

Shift suitable Child Org Units

Selected Child level Organization Units

xyzaa(DISTRICT - NEW DELHI)

xyzaa(DISTRICT - BANGR)

xyzaa(DISTRICT - COOCHBEHAR)

Save Mapping

Clear

Close

Extend Department Setup

The screenshot displays a web application interface for 'Extend Department Setup'. The interface features a red header bar with a 'Menu' button, a 'Home' link, and a user profile icon labeled 'depghankhand'. A dark sidebar on the left contains a 'Menu' section with a dropdown arrow, listing various administrative tasks such as 'Create Department (State)', 'Manage Department (State)', 'Define Administrative Unit Level', 'Manage Administrative Unit Level', 'Define Administrative Unit Entity', 'Manage Administrative Unit Entity', 'Set Parent Of Org Unit', 'Extend Organisation Units', 'Modify Organisation Unit Details', 'View n Manage Draft Administrative Unit Entity', 'View n Manage Draft Administrative Level', 'Extend Department Setup', 'Manage Sub Office List', 'Rename Office Name', 'Add Department Localbody Mapping', and 'generate push script'. The main content area is titled 'EXTEND DEPARTMENT SETUP' and contains a 'Select Department *' label next to a dropdown menu showing 'alood'. At the bottom right of the main area are two buttons: a green 'Get' button and a red 'Close' button.

Menu

Home

depghankhand

Department

- Create Department (State)
- Manage Department (State)
- Define Administrative Unit Level
- Manage Administrative Unit Level
- Define Administrative Unit Entity
- Manage Administrative Unit Entity
- Set Parent Of Org Unit
- Extend Organisation Units
- Modify Organisation Unit Details
- View n Manage Draft Administrative Unit Entity
- View n Manage Draft Administrative Level
- Extend Department Setup
- Manage Sub Office List
- Rename Office Name
- Add Department Localbody Mapping
- generate push script

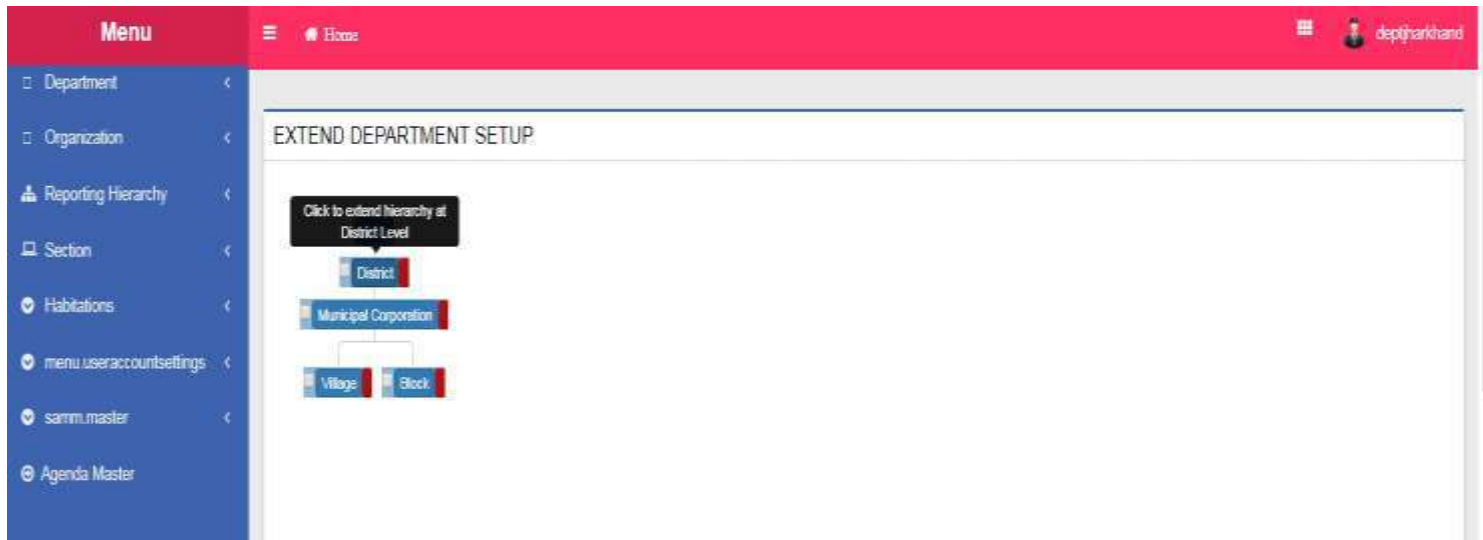
EXTEND DEPARTMENT SETUP

Select Department *

alood

Get Close

Extend Department Setup Cont..



Extend Department Setup Cont..

Organization

Reporting Hierarchy

Section

Habitations

menu.useraccount.settings

samm.master

Agenda Master

EXTEND DEPARTMENT SETUP

GENERAL DETAILS - SUB-DISTRICT LEVEL

Select Parent *

mdcaus

Department Name (In English) *

eastaus

Department Name (In Local language)

Short Name of Department

State

District

Municipal Corporation

Sub District

SUB-DISTRICT LEVEL

All Sub-Districts of a State

Specific Sub-Districts

Select District with Full Coverage

District List

DHANBAD
DUMKA
EAST SINGBUM
GARHWA
JAMSHEDPUR

>>

<<

Selected Districts

BHILAI
CHATRA
DEOGHAR

Select District with Partial Coverage

Save

Add Another Office Type at Same Level

Close

224

Add and Manage Sub Offices

Menu

Department

Create Department (State)

Manage Department(State)

Define Administrative Unit Level

Manage Administrative Unit Level

Define Administrative UnitEntity

Manage Administrative Unit Entity

Set Parent Of Org Unit

Extend Organisation Units

Modify Organisation Unit Details

View in Manage Draft Administrative Unit Entity

View in Manage Draft Administrative Level

Extend Department Setup

Manage Sub Office List

Rename Office Name

Add Department Localbody Mapping

Home

dephjarkhand

State NameJHARKHANDa

Select Organization/Department*abcd

Get DataClose

LABEL SUBOFFICES

Enter Number of rowsAdd Rows

Saved Sub Offices

Add Sub Offices	Action
abcd sub office	X

SaveClearClose

Nomenclature Of Sub Districts

Nomenclature of Sub-District

Nomenclature Sub-District (In English)	Nomenclature Sub-District (In Local language)	Is Active	Is Block Sub-District Same
Demo	Demo	Active	No

Modify

Close

Modify - Nomenclature Of Sub Districts

Nomenclature of Sub-District CBT Help

Nomenclature of Sub-District (In English)

Nomenclature of Sub-District (In Local Language)

Is Block Exist
☐ Yes ☒ No

Mark PESA Land Regions

- User can mark land regions in his state where PESA act is enacted.
- There can be three status of a Land region :
 - Fully PESA covered
 - Partially PESA covered
 - Not Covered

Mark PESA Land Regions

Mark PESA Land Regions

CBT Help

Mark PESA Land Regions

Available Districts

AGRAa
ALIGARHh
ALLAHABAD
AMBEDKAR NAGAR
Amethii
AMROHA
AURAIYAa

Whole >>

<

<<

Part >>

Selected Districts

BAREILLY(FULL)
BASTI(FULL)
ETAH(FULL)
ETAWAH(FULL)
FAIZABAD(FULL)
HATHRAS(PART)

Get Sub-district List

Available Sub-District list

Whole >>

<

<<

Part >>

Selected Sub-Districts

Hathras [HATHRAS] (PART)
Hathras [MAHAMAYA NAGAR] (PART)
Bidhuna [AURAIYAa] (FULL)
Bidhuna [AURAIYA] (FULL)
Banda [BANDA] (FULL)
Banda [BANDA] (FULL)
Atarra [BANDA] (FULL)

Get Village List

Available Villages

Whole >>

<

<<

Selected Villages

Save

Clear

Close

229

Mark PESA Panchayats

- User can mark village panchayats in its state where PESA act is enacted.



The screenshot shows a software window titled "Update Pesa Status" with a "Help" icon in the top right corner. Inside the window, there is a section labeled "Select Local Body Type". Below this label, there are two dropdown menus. The first dropdown is labeled "Select District Panchayat*" and has "GADCHIROLI" selected. The second dropdown is labeled "Select Intermediate Panchayat*" and has "AHERI" selected. At the bottom right of the window, there are two buttons: "Proceed" and "Close".

Mark PESA Panchayats

Update Pesa Status

Help

S No	Local Body Code	Local Body Name (In English)	Name of Localbody (In Local language)	State Specific Code	Update Pesa Status
1	177377	ADGAON	ADGAON		<input checked="" type="checkbox"/>
2	177378	AMODA	AMODA		<input checked="" type="checkbox"/>
3	177379	ANJALE	ANJALE		<input checked="" type="checkbox"/>
4	177380	ATRAVAL	ATRAVAL		<input checked="" type="checkbox"/>
5	177383	BAMNOD	BAMNOD		<input checked="" type="checkbox"/>
6	177381	BHALOD	BHALOD		<input type="checkbox"/>
7	177382	BHALSHIV	BHALSHIV		<input type="checkbox"/>
8	177384	BORALE	BORALE		<input type="checkbox"/>
9	177385	BORAWAL BRU.	BORAWAL BRU.		<input type="checkbox"/>
10	177386	BORAWAL KHU.	BORAWAL KHU.		<input type="checkbox"/>
11	177388	BORKHEDA KH	BORKHEDA KH		<input type="checkbox"/>
12	177387	BORKHEDE BRU.	BORKHEDE BRU.		<input type="checkbox"/>
13	177389	CHIKHALI BRU.	CHIKHALI BRU.		<input type="checkbox"/>
14	177390	CHIKHALI KH	CHIKHALI KH		<input type="checkbox"/>
45	177421	PADAL SE	PADAL SE		<input type="checkbox"/>
46	177422	PARA SADE	PARA SADE		<input type="checkbox"/>
47	177423	PILODE BRU.	PILODE BRU.		<input type="checkbox"/>
48	177424	PILODE KHU.	PILODE KHU.		<input type="checkbox"/>
49	177425	PIMPARI	PIMPARI		<input type="checkbox"/>
50	177426	PIMPARUD	PIMPARUD		<input type="checkbox"/>
51	177427	RAJORA	RAJORA		<input type="checkbox"/>
52	177428	SAKALI	सकली		<input type="checkbox"/>
53	177429	SANGAVI BRU.	SANGAVI BRU.		<input type="checkbox"/>
54	177430	SANGAVI KHU.	SANGAVI KHU.		<input type="checkbox"/>
55	177431	SATOD	SATOD		<input type="checkbox"/>
56	177432	SAVKHEDA SIM	SAVKHEDA SIM		<input type="checkbox"/>
57	177433	SHIRAGAD	SHIRAGAD		<input type="checkbox"/>
58	177434	SHIR SAD	SHIR SAD		<input type="checkbox"/>
59	177435	TAKARKHEDE	TAKARKHEDE		<input type="checkbox"/>
60	177436	THORGAVHAN	THORGAVHAN		<input type="checkbox"/>
61	177437	UNTAWAD	UNTAWAD		<input type="checkbox"/>
62	177438	VADHODE PRL SAVADA	VADHODE PRL SAVADA		<input type="checkbox"/>
63	177439	VADHODE PRL YAWAL	VADHODE PRL YAWAL		<input type="checkbox"/>
64	177440	VADRI KHU.	VADRI KHU.		<input type="checkbox"/>
65	177441	VANOLI	VANOLI		<input type="checkbox"/>
66	177442	VIRAVALI	VIRAVALI		<input type="checkbox"/>
67	177443	VIRODA	VIRODA		<input type="checkbox"/>

Save Close

Manage Un-Resolved Entities(Land Region)

State

District

Sub District

Village

Shift

Invalidate

Local Body

Convert Local Body

Ward

Block

Govt Order Template

Configure System

Constituency

Un-Resolved Entity

Manage Un-Resolved Entities(Land Region)

Manage Un-Resolved Entities(Traditional)

Manage Un-Resolved Entities(Urban)

RESOLVE DISTURBED STATE OR WITH WARNING FLAG

Warning State

Disturb State

S No	Flag	Entity Type	Entity Name	Action
1		DISTRICT	AURAIYAa	
2		DISTRICT	abcd bbbb	
3		DISTRICT	akki	
4		DISTRICT	abcdefghijklm	
5		DISTRICT	MORADABAD	
6		SUBDISTRICT	MANIKPUR	

Close

Manage Un-Resolved Entities(Land Region)-Correction

State

District

Sub District

Village

Shift

Invalidate

Local Body

Convert Local Body

Ward

Block

Govt Order Template

Configure System

Constituency

Un-Resolved Entity

Miscellaneous Entity

Freeze/Unfreeze

View and Manage Draft Entities

Update GIS Boundaries

Habitations

menu.userat.count.settings

MODIFY DISTRICT

CORRECTION

District Name (In English)

aski

District Name (In Local language)

Alias of the District (In English)

Alias of the District (In Local language)

Headquarters of the selected District (In English)

Headquarters of the selected District (In Local language)

State Specific Code

GOVERNMENT ORDER DETAILS

Order No

AAAD676

Order Date

10-10-2017

Effective Date

25-10-2017

Gazette Publication Date

24-10-2017

Upload Government Order *

Choose file

dummy-pdf_2.pdf

Allowed File Extensions(gif,jpg,pdf,png,peg) Max File Size(5 MB)

ALREADY ATTACHED GOVERNMENT ORDER

File Name	File Size[KB]	Content Type	Mark For Delete File
-----------	---------------	--------------	----------------------

Save

Close

Manage Un-Resolved Entities(Traditional)

District

Sub District

Village

Shift

Invalidate

Local Body

Convert Local Body

Ward

Block

Govt Order Template

Configure System

Constituency

Un-Resolved Entity

Manage Un-Resolved Entities(L and Region)

Manage Un-Resolved Entities(Traditional)

Manage Un-Resolved Entities(Urban)

RESOLVE DISTURBED STATE OR WITH WARNING FLAG

Warning State

Disturb State

S No	Flag	Entity Type	Entity Name	Action
No Data found				

Close

Manage Un-Resolved Entities(Urban)

Menu

Home

stateuserkerala


RESOLVE DISTURBED STATE OR WITH WARNING FLAG


☒ Warning State ☐ Disturb State


S No	Flag	Entity Type	Entity Name	Action
No Data found				


Close

Download Directory


FAQS


DOWNLOAD DIRECTORY


LGD ANDROID



REPORT ON UPDATION STATUS

[Feedback](#) | [Contact Us](#) | [Site Map](#) | [Privacy Policy](#) | [Copyright Policy](#) | [Terms And Conditions](#)**MINISTRY OF PANCHAYATI RAJ**
GOVERNMENT OF INDIA    

Site is designed, hosted and maintained by National Informatics Centre. Contents on this website is owned, updated and managed by the Panchayats and State Panchayati Raj Department as a part of e-Panchayat MMP of Ministry of Panchayati Raj.

Designed and Developed by National Informatics Centre

Download Directory



Local Government Directory

[HOME](#)

Download Directory

Download Criteria


☒ Download Directory(one entity at a time) ☐ Download All Entities of State


Download Options

☐ Pdf Report ☐ Html Report ☐ Xls Report ☐ Csv Report ☒ ODT

Captcha

Enter text as shown in this image *





Search

Search

Enter Search Criteria

☒ Search by Entity Name ☐ Search by Entity Code

Entity Name*
(Please Enter atleast 5 characters of the Entity Name)


Select All ☒


Land Region ☒ State ☒ District ☒ Sub-District ☒ Village

Land Region ☒ Rural ☒ Urban

Captcha

Enter text as shown in this image *



 **MINISTRY OF PANCHAYATI RAJ**
GOVERNMENT OF INDIA

Search

Search Result in Urban Local Body List

S No	Entity Code	Entity Type	Entity Name	Label ENTITYHIERARCHY	View
1	7	State	DELHI		
2	452	Sub-District	Delhi Cantonment	DELHI-->NEW DELHI(District)-->Delhi Cantonment(Sub-District)	
3	465459	Village	Delhi	MADHYA PRADESH-->REWA(District)-->Simoun(Sub-District)-->Delhi(Village)	
4	465835	Village	Delhi	MADHYA PRADESH-->REWA(District)-->Mangawan(Sub-District)-->Delhi(Village)	
5	147139	Village Panchayat	DELHI	MADHYA PRADESH-->REWA(Zila Panchayat)-->RAIPUR KARCHULIYAN(Janpad Panchayat)-->DELHI(Gram Panchayat)	
6	147338	Village Panchayat	DELHI	MADHYA PRADESH-->REWA(Zila Panchayat)-->SIRMOUR(Janpad Panchayat)-->DELHI(Gram Panchayat)	

Close

Download LGD Android App



Download LGD Android App

The screenshot displays the 'Local Government Directory' website. A modal window titled 'LGD Android' is open, providing details about the app for download. The modal includes the following information:

- File Last Modified:** 11/02/2015 09:56:49
- File Description:** Download LGD mobile App to your ANDROID phone for customized access.
- File Type:** apk
- File size:** 2.59 MB

A green 'Download File' button is prominently displayed within the modal. A 'Close' button is located at the bottom right of the modal window.

The background of the website shows the 'LOCAL GOVERNMENT DIRECTORY' heading and a hierarchical tree diagram of local government entities. The tree structure is as follows:

- Local Government Directory
 - LOCAL GOVERNMENTS
 - URBAN
 - MUNICIPALITIES, CORPORATIONS, METRO, PITAL, ETC.
 - RURAL
 - PRINCIPALITIES
 - DISTRICT PRINCIPALITIES
 - METROPRINCIPALITIES
 - VILLAGE PRINCIPALITIES
 - TRANSFORMING LOCAL MODELS
 - DISTRICT PRINCIPALITIES
 - METROPRINCIPALITIES
 - VILLAGE PRINCIPALITIES

At the bottom of the page, the word 'Entities' is visible.

FAQ – Post Your Question

